

April 16, 2014

Mr. Jeff Derouen
Commonwealth of Kentucky
Public Service Commission
211 Sower Blvd.
PO Box 615
Frankfort, KY 40602-0615

RECEIVED

APR 21 2014

PUBLIC SERVICE
COMMISSION

RE: Case No. 2013-00335

Dear Mr. Derouen:

As per the Order in the above referenced case, JPEC hereby submits a data disk containing the following:

1. A shape file of the boundary lines between JPEC and WKRECC,
2. Copy of detail maps of "Southern tip of parcel" of the Hickory quadrangle, and
3. Copy of the detail map of the Marshall County High School campus as shown on the Briensburg quadrangle.

In addition to the electronic maps, JPEC has also included paper copies of the two detail maps as referenced above.

We are sorry for the delay as we thought this information had previously been forwarded to you.


If you have any additional questions please call 270-441-0851 or email me at kelly.nuckols@jpenenergy.com.

Sincerely,

G. Kelly Nuckols
President & CEO

cc: Mr. David Smart, WKRECC (letter only)





Marshall County High School



Lat = -88.331974
Long = 36.914


Lat = -88.331106
Long = 36.912799

Lat = -88.331373
Long = 36.911898


Lat = -88.332956
Long = 36.910405

Lat = -88.330213
Long = 36.910594

Lat = -88.331269
Long = 36.910124



Southern Tip of Parcel ESE of Pottsville



Lat = -88.713395
Long = 36.845636

Lat = -88.711485
Long = 36.845974

Lat = -88.713383
Long = 36.84067

Lat = -88.711446
Long = 36.840591