

STITES & HARBISON PLLC

ATTORNEYS

421 West Main Street
Post Office Box 634
Frankfort, KY 40602-0634
[502] 223 3477
[502] 223 4124 Fax
www.stites.com

January 29, 2014

HAND DELIVERED

Linda Faulkner
Filings Director
Public Service Commission of Kentucky
211 Sower Boulevard
P.O. Box 615
Frankfort, Kentucky 40602-0615

RECEIVED

JAN 29 2014

PUBLIC SERVICE
COMMISSION

Mark R. Overstreet
(502) 209-1219
(502) 223-4387 FAX
moverstreet@stites.com

RE: Case No. 2011-00295 (Bonnyman-Soft Shell Line)


Dear Ms. Faulkner:

Please find enclosed a copy of the 13 approvals issued on January 14, 2014 by the Kentucky Airport Zoning Commission of Kentucky Power Company's applications to "Construct or Alter a Structure" in connection with the construction of the Bonnyman-Soft Shell transmission line.

The Company will supplement this filing with any additional permits or similar approvals as they are received.

Please do not hesitate to contact me if you have any further questions.

Very truly yours,


Mark R. Overstreet

MRO
Enclosures



KENTUCKY AIRPORT ZONING COMMISSION

STEVEN BESHEAR
Governor

90 Airport Road, Bldg 400
Frankfort, KY 40601
www.transportation.ky.gov/aviation
502 564-4480

RECEIVED

January 14, 2014

JAN 29 2014

APPROVAL OF APPLICATION

PUBLIC SERVICE
COMMISSION

APPLICANT:
AMERICAN ELECTRIC POWER
AMERICAN ELECTRIC POWER
P O Box 2010
Roanoke, VA 24022

SUBJECT: AS-097-CPF-2013-164


STRUCTURE: Power line (Light Change)
LOCATION: Hazard, KY
COORDINATES: 37° 17' 33.94" N / 83° 14' 2.57" W
HEIGHT: 249' AGL/1168' AMSL

The Kentucky Airport Zoning Commission has approved your application for a permit to construct 249' AGL/ 1168' AMSL Power line (Light Change) near Hazard, KY 37° 17' 33.94" N / 83° 14' 2.57" W.

This permit is valid for a period of 18 Month(s) from its date of issuance. If construction is not completed within said 18-Month period, this permit shall lapse and be void, and no work shall be performed without the issuance of a new permit.

A copy of the approved application is enclosed for your files.

Reflective Spherical Markers are required in accordance with 602 KAR 50:100


John Houlihan
Administrator



An Equal Opportunity Employer M/F/D



KENTUCKY AIRPORT ZONING COMMISSION

STEVEN BESHEAR
Governor

90 Airport Road, Bldg 400
Frankfort, KY 40601
www.transportation.ky.gov/aviation
502 564-4480

CONSTRUCTION/ALTERATION STATUS REPORT

January 14, 2014

AERONAUTICAL STUDY NUMBER: AS-097-CPF-2013-164

AMERICAN ELECTRIC POWER
AMERICAN ELECTRIC POWER
P O Box 2010
Roanoke, VA 24022

This concerns the permit which was issued to you by the Kentucky Airport Zoning Commission on January 14, 2014. This permit is valid for a period of 18 Month(s) from its date of issuance. If construction is not completed within the said 18-Month period, this permit shall lapse and be void, and no work shall be performed without the issuance of a new permit. When appropriate, please indicate the status of the project in the place below and return this letter to John Houlihan, Administrator, Kentucky Airport Zoning Commission, 90 Airport Road, Bldg 400, Frankfort, KY, 40601. 502 564-4480.

STRUCTURE: Power line (Light Change)
LOCATION: Hazard, KY
COORDINATES: 37° 17' 33.94" N / 83° 14' 2.57" W
HEIGHT: 249' AGL /1168'AMSL

CONSTRUCTION/ALTERATION STATUS

1. The project () is abandoned. () is not abandoned.

2. Construction status is as follows:

Structure reached its greatest height of _____ ft. AGL.
_____ ft. AMSL on _____ (date).

Date construction was completed. _____

Type of obstruction marking/painting. _____

Type of obstruction lighting. _____

As built coordinates. _____

Miscellaneous Information. _____

DATE _____

SIGNATURE/TITLE _____



An Equal Opportunity Employer M/F/D




KENTUCKY TRANSPORTATION CABINET

TC 56-50
Rev. 07/2010
Page 2 of 2

KENTUCKY AIRPORT ZONING COMMISSION

APPLICATION FOR PERMIT TO CONSTRUCT OR ALTER A STRUCTURE

APPLICANT (name) American Electric Power: John Edwards		PHONE 540-562-7118	FAX 540-562-7050	KY AERONAUTICAL STUDY # AS-097-K2-203-164	
ADDRESS (street) P.O Box 2021		CITY Roanoke	STATE VA	ZIP 24022-2121	
APPLICANT'S REPRESENTATIVE (name) POWER Engineers: Erica Cutler		PHONE 281-765-5541	FAX 281-765-5599		
ADDRESS (street) 509 North Sam Houston Pkwy East		CITY Houston	STATE TX	ZIP 77060	
APPLICATION FOR <input checked="" type="checkbox"/> New Construction <input type="checkbox"/> Alteration <input type="checkbox"/> Existing			WORK SCHEDULE		
DURATION <input type="checkbox"/> Permanent <input type="checkbox"/> Temporary (months days)			Start 4/15/2013 End 10/16/2014		
TYPE <input type="checkbox"/> Crane <input type="checkbox"/> Building <input type="checkbox"/> Antenna Tower <input checked="" type="checkbox"/> Power Line <input type="checkbox"/> Water Tank <input type="checkbox"/> Landfill <input type="checkbox"/> Other		MARKING/PAINTING/LIGHTING PREFERRED <input type="checkbox"/> Red Lights & Paint <input type="checkbox"/> White- medium intensity <input type="checkbox"/> White- high intensity <input type="checkbox"/> Dual- red & medium intensity white <input type="checkbox"/> Dual- red & high intensity white <input checked="" type="checkbox"/> Other Painted Spherical Marker Balls			
LATITUDE 37°17'33.94N"		LONGITUDE 83°14'2.57W"		DATUM <input checked="" type="checkbox"/> NAD83 <input type="checkbox"/> NAD27 <input type="checkbox"/> Other	
NEAREST KENTUCKY City Hazard County Perry		NEAREST KENTUCKY PUBLIC USE OR MILITARY AIRPORT Wendell H. Ford Airport			
SITE ELEVATION (AMSL, feet) 919		TOTAL STRUCTURE HEIGHT (AGL, feet) 249		CURRENT (FAA aeronautical study #) 2013-ASO-3163-OE	
OVERALL HEIGHT (site elevation plus total structure height, feet) 1168				PREVIOUS (FAA aeronautical study #) N/A	
DISTANCE (from nearest Kentucky public use or Military airport to structure) 6.1 miles from Cat. 2-3.				PREVIOUS (KY aeronautical study #) N/A	
DIRECTION (from nearest Kentucky public use or Military airport to structure) South to Cat. 2-3.					
DESCRIPTION OF LOCATION (Attach USGS 7.5 minute quadrangle map or an airport layout drawing with the precise site marked and any certified survey.) TOPO Map is located on Page 4 of the FAA Determination					
DESCRIPTION OF PROPOSAL This filing is not for a structure, but is a point on a static wire where it is the highest AGL. This is a proposal for the use of painted spherical marker balls on the static wire of a span in the Bonnyman - Softshell 138kV Circuit.					
FAA Form 7460-1 (Has the "Notice of Construction or Alteration" been filed with the Federal Aviation Administration?) <input type="checkbox"/> No <input checked="" type="checkbox"/> Yes, when? 4/26/2013					
CERTIFICATION (I hereby certify that all the above entries, made by me, are true, complete, and correct to the best of my knowledge and belief.)					
PENALTIES (Persons failing to comply with KRS 183.861 to 183.990 and 602 KAR 050 are liable for fines and/or imprisonment as set forth in KRS 183.990(3). Noncompliance with FAA regulations may result in further penalties.)					
NAME Erica Cutler	TITLE Design Engineer	SIGNATURE 		DATE 8/28/2013	
COMMISSION ACTION <input checked="" type="checkbox"/> Approved <input type="checkbox"/> Disapproved					
SIGNATURE 		DATE 1-14-14			





RECEIVED

JAN 29 2014

PUBLIC SERVICE
COMMISSION

KENTUCKY AIRPORT ZONING COMMISSION

STEVEN BESHEAR
Governor

90 Airport Road, Bldg 400
Frankfort, KY 40601
www.transportation.ky.gov/aviation
502 564-4480

January 14, 2014

APPROVAL OF APPLICATION

APPLICANT:

American Electric Power
American Electric Power
PO Box 2021
Roanoke, VA 24022

SUBJECT: AS-097-CPF-2013-165

STRUCTURE: Power line (Lighting Change)
LOCATION: Hazard, KY
COORDINATES: 37° 17' 59.92" N / 83° 13' 22.82" W
HEIGHT: 338' AGL/1387' AMSL

The Kentucky Airport Zoning Commission has approved your application for a permit to construct 338' AGL/ 1387' AMSL Power line (Lighting Change) near Hazard, KY 37° 17' 59.92" N / 83° 13' 22.82" W.

This permit is valid for a period of 18 Month(s) from its date of issuance. If construction is not completed within said 18-Month period, this permit shall lapse and be void, and no work shall be performed without the issuance of a new permit.

A copy of the approved application is enclosed for your files.

Reflective Spherical Markers are required in accordance with 602 KAR 50:100

A handwritten signature in black ink, appearing to read "John Houlihan".

John Houlihan
Administrator



An Equal Opportunity Employer M/F/D



KENTUCKY AIRPORT ZONING COMMISSION

STEVEN BESHEAR
Governor

90 Airport Road, Bldg 400
Frankfort, KY 40601
www.transportation.ky.gov/aviation
502 564-4480

CONSTRUCTION/ALTERATION STATUS REPORT

January 14, 2014

AERONAUTICAL STUDY NUMBER: AS-097-CPF-2013-165

American Electric Power
American Electric Power
PO Box 2021
Roanoke, VA 24022

This concerns the permit which was issued to you by the Kentucky Airport Zoning Commission on January 14, 2014. This permit is valid for a period of 18 Month(s) from its date of issuance. If construction is not completed within the said 18-Month period, this permit shall lapse and be void, and no work shall be performed without the issuance of a new permit. When appropriate, please indicate the status of the project in the place below and return this letter to John Houlihan, Administrator, Kentucky Airport Zoning Commission, 90 Airport Road, Bldg 400, Frankfort, KY, 40601. 502 564-4480.

STRUCTURE: Power line (Lighting Change)
LOCATION: Hazard, KY
COORDINATES: 37° 17' 59.92" N / 83° 13' 22.82" W
HEIGHT: 338' AGL /1387' AMSL

CONSTRUCTION/ALTERATION STATUS

1. The project () is abandoned. () is not abandoned.

2. Construction status is as follows:

Structure reached its greatest height of _____ ft. AGL
_____ ft. AMSL on _____ (date).

Date construction was completed. _____

Type of obstruction marking/painting. _____

Type of obstruction lighting. _____

As built coordinates. _____

Miscellaneous Information. _____

DATE _____

SIGNATURE/TITLE _____



An Equal Opportunity Employer M/F/D



KENTUCKY TRANSPORTATION CABINET

TC 56-50
Rev. 07/2010
Page 2 of 2

KENTUCKY AIRPORT ZONING COMMISSION

APPLICATION FOR PERMIT TO CONSTRUCT OR ALTER A STRUCTURE

APPLICANT (name) American Electric Power: John Edwards		PHONE 540-562-7118	FAX 540-562-7050	KY AERONAUTICAL STUDY # AS-097-K20-2013-165	
ADDRESS (street) P.O Box 2021		CITY Roanoke		STATE VA	ZIP 24022-2121
APPLICANT'S REPRESENTATIVE (name) POWER Engineers: Erica Cutler		PHONE 281-765-5541	FAX 281-765-5599		
ADDRESS (street) 509 North Sam Houston Pkwy East		CITY Houston		STATE TX	ZIP 77060
APPLICATION FOR <input checked="" type="checkbox"/> New Construction <input type="checkbox"/> Alteration <input type="checkbox"/> Existing				WORK SCHEDULE	
DURATION <input type="checkbox"/> Permanent <input type="checkbox"/> Temporary (months days)				Start 4/15/2013 End 10/16/2014	
TYPE <input type="checkbox"/> Crane <input type="checkbox"/> Building <input type="checkbox"/> Antenna Tower <input checked="" type="checkbox"/> Power Line <input type="checkbox"/> Water Tank <input type="checkbox"/> Landfill <input type="checkbox"/> Other		MARKING/PAINTING/LIGHTING PREFERRED <input type="checkbox"/> Red Lights & Paint <input type="checkbox"/> White- medium intensity <input type="checkbox"/> White- high intensity <input type="checkbox"/> Dual- red & medium intensity white <input type="checkbox"/> Dual- red & high intensity white <input checked="" type="checkbox"/> Other Reflective Spherical Marker Balls			
LATITUDE 37°17'59.92N"		LONGITUDE 83°13'22.82W"		DATUM <input checked="" type="checkbox"/> NAD83 <input type="checkbox"/> NAD27 <input type="checkbox"/> Other	
NEAREST KENTUCKY City Hazard County Perry		NEAREST KENTUCKY PUBLIC USE OR MILITARY AIRPORT Wendell H. Ford Airport			
SITE ELEVATION (AMSL, feet) 1049		TOTAL STRUCTURE HEIGHT (AGL, feet) 338		CURRENT (FAA aeronautical study #) Will be re-filed with the FAA	
OVERALL HEIGHT (site elevation plus total structure height, feet) 1387		PREVIOUS (FAA aeronautical study #) 2012-ASO-10492-OE			
DISTANCE (from nearest Kentucky public use or Military airport to structure) 5.7 miles from Cat. 7-8.		PREVIOUS (KY aeronautical study #) AS-097-K20-2013-059			
DIRECTION (from nearest Kentucky public use or Military airport to structure) South to Cat. 7-8.					
DESCRIPTION OF LOCATION (Attoch USGS 7.5 minute quadrangle map or on airport layout drawing with the precise site marked and any certified survey.) TOPO Map is located on Page 4 of each FAA Determination					
DESCRIPTION OF PROPOSAL This is a request to change the catenary marking from lighted to reflective spherical marker balls on the static wire of a span in the Bonnyman-Softshell 138kV Line. This span has not been re-filed yet with the FAA but this is in process.					
FAA Form 7460-1 (Has the "Notice of Construction or Alteration" been filed with the Federal Aviation Administration?) <input type="checkbox"/> No <input checked="" type="checkbox"/> Yes, when? 11/2/2012 : This span will be re-filed with the FAA.					
CERTIFICATION (I hereby certify that all the above entries, made by me, are true, complete, and correct to the best of my knowledge and belief.)					
PENALTIES (Persons failing to comply with KRS 183.861 to 183.990 and 602 KAR 050 are liable for fines and/or imprisonment as set forth in KRS 183.990(3). Noncompliance with FAA regulations may result in further penalties.)					
NAME Erica Cutler	TITLE Design Engineer	SIGNATURE 		DATE 8/28/2013	
COMMISSION ACTION		<input type="checkbox"/> Chairperson, KAZC <input checked="" type="checkbox"/> Administrator, KAZC			
<input checked="" type="checkbox"/> Approved <input type="checkbox"/> Disapproved	SIGNATURE 		DATE 1-14-14		



KENTUCKY AIRPORT ZONING COMMISSION

STEVEN BESHEAR
Governor

90 Airport Road, Bldg 400
Frankfort, KY 40601
www.transportation.ky.gov/aviation
502 564-4480

RECEIVED

JAN 29 2014
PUBLIC SERVICE
COMMISSION

January 14, 2014

APPROVAL OF APPLICATION

APPLICANT:

American Electric Power
American Electric Power
PO Box 2021
Roanoke, VA 24022

SUBJECT: AS-097-CPF-2013-166

STRUCTURE: Power line (Lighting Change)
LOCATION: Hazard, KY
COORDINATES: 37° 18' 27.07" N / 83° 11' 49.47" W
HEIGHT: 370' AGL/1642' AMSL

The Kentucky Airport Zoning Commission has approved your application for a permit to construct 370' AGL/ 1642' AMSL Power line (Lighting Change) near Hazard, KY 37° 18' 27.07" N / 83° 11' 49.47" W.

This permit is valid for a period of 18 Month(s) from its date of issuance. If construction is not completed within said 18-Month period, this permit shall lapse and be void, and no work shall be performed without the issuance of a new permit.

A copy of the approved application is enclosed for your files.

Reflective Spherical Markers are required in accordance with 602 KAR 50:100

John Houlihan
Administrator



An Equal Opportunity Employer M/F/D



KENTUCKY AIRPORT ZONING COMMISSION

STEVEN BESHEAR
Governor

90 Airport Road, Bldg 400
Frankfort, KY 40601
www.transportation.ky.gov/aviation
502 564-4480

CONSTRUCTION/ALTERATION STATUS REPORT

January 14, 2014

AERONAUTICAL STUDY NUMBER: AS-097-CPF-2013-166

American Electric Power
American Electric Power
PO Box 2021
Roanoke, VA 24022

This concerns the permit which was issued to you by the Kentucky Airport Zoning Commission on January 14, 2014. This permit is valid for a period of 18 Month(s) from its date of issuance. If construction is not completed within the said 18-Month period, this permit shall lapse and be void, and no work shall be performed without the issuance of a new permit. When appropriate, please indicate the status of the project in the place below and return this letter to John Houlihan, Administrator, Kentucky Airport Zoning Commission, 90 Airport Road, Bldg 400, Frankfort, KY, 40601. 502 564-4480.

STRUCTURE: Power line (Lighting Change)
LOCATION: Hazard, KY
COORDINATES: 37° 18' 27.07" N / 83° 11' 49.47" W
HEIGHT: 370' AGL / 1642' AMSL

CONSTRUCTION/ALTERATION STATUS

1. The project () is abandoned. () is not abandoned.

2. Construction status is as follows:

Structure reached its greatest height of _____ ft. AGL
_____ ft. AMSL on _____ (date).

Date construction was completed. _____

Type of obstruction marking/painting. _____

Type of obstruction lighting. _____

As built coordinates. _____

Miscellaneous Information. _____

DATE _____

SIGNATURE/TITLE _____



An Equal Opportunity Employer M/F/D



KENTUCKY TRANSPORTATION CABINET
KENTUCKY AIRPORT ZONING COMMISSION

TC 56-50
Rev. 07/2010
Page 2 of 2

APPLICATION FOR PERMIT TO CONSTRUCT OR ALTER A STRUCTURE

APPLICANT (name) American Electric Power: John Edwards		PHONE 540-562-7118	FAX 540-562-7050	KY AERONAUTICAL STUDY # AS-097-K20-2013-166
ADDRESS (street) P.O Box 2021		CITY Roanoke		STATE VA ZIP 24022-2121
APPLICANT'S REPRESENTATIVE (name) POWER Engineers: Erica Cutler		PHONE 281-765-5541	FAX 281-765-5599	
ADDRESS (street) 509 North Sam Houston Pkwy East		CITY Houston		STATE TX ZIP 77060
APPLICATION FOR <input checked="" type="checkbox"/> New Construction <input type="checkbox"/> Alteration <input type="checkbox"/> Existing			WORK SCHEDULE	
DURATION <input type="checkbox"/> Permanent <input type="checkbox"/> Temporary (months days .)			Start 4/15/2013 End 10/16/2014	
TYPE <input type="checkbox"/> Crane <input type="checkbox"/> Building <input type="checkbox"/> Antenna Tower <input checked="" type="checkbox"/> Power Line <input type="checkbox"/> Water Tank <input type="checkbox"/> Landfill <input type="checkbox"/> Other		MARKING/PAINTING/LIGHTING PREFERRED <input type="checkbox"/> Red Lights & Paint <input type="checkbox"/> White- medium Intensity <input type="checkbox"/> White- high Intensity <input type="checkbox"/> Dual- red & medium intensity white <input type="checkbox"/> Dual- red & high Intensity white <input checked="" type="checkbox"/> Other Reflective Spherical Marker Balls		
LATITUDE 37°18'27.07N"		LONGITUDE 83°11'49.47W"		DATUM <input checked="" type="checkbox"/> NAD83 <input type="checkbox"/> NAD27 <input type="checkbox"/> Other
NEAREST KENTUCKY City Hazard County Perry		NEAREST KENTUCKY PUBLIC USE OR MILITARY AIRPORT Wendell H. Ford Airport		
SITE ELEVATION (AMSL, feet) 1272		TOTAL STRUCTURE HEIGHT (AGL, feet) 370		CURRENT (FAA aeronautical study #) Will be re-filed with FAA
OVERALL HEIGHT (site elevation plus total structure height, feet) 1642		PREVIOUS (FAA aeronautical study #) 2012-ASO-10523-OE		
DISTANCE (from nearest Kentucky public use or Military airport to structure) 5.7 miles from Cat. 16-17.		PREVIOUS (KY aeronautical study #) AS-097-K20-2013-063		
DIRECTION (from nearest Kentucky public use or Military airport to structure) Southeast to Cat. 16-17.				
DESCRIPTION OF LOCATION (Attach USGS 7.5 minute quadrangle map or an airport layout drawing with the precise site marked and any certified survey.) TOPO Map is located on Page 4 of each FAA Determination				
DESCRIPTION OF PROPOSAL This is a request to change the catenary marking from lighted to reflective spherical marker balls on the static wire of a span in the Bonnyman-Softshell 138kV Line. This span has not been re-filed yet with the FAA but this is in process.				
FAA Form 7460-1 (Has the "Notice of Construction or Alteration" been filed with the Federal Aviation Administration?) <input type="checkbox"/> No <input checked="" type="checkbox"/> Yes, when? 11/2/2012 : This span will be re-filed with the FAA.				
CERTIFICATION (I hereby certify that all the above entries, made by me, are true, complete, and correct to the best of my knowledge and belief.)				
PENALTIES (Persons failing to comply with KRS 183.861 to 183.990 and 602 KAR 050 are liable for fines and/or imprisonment as set forth in KRS 183.990(3). Noncompliance with FAA regulations may result in further penalties.)				
NAME Erica Cutler	TITLE Design Engineer	SIGNATURE 		DATE 8/28/2013
COMMISSION ACTION <input checked="" type="checkbox"/> Approved <input type="checkbox"/> Disapproved				
SIGNATURE 		DATE 1-14-14		



RECEIVED

JAN 29 2014

PUBLIC SERVICE
COMMISSION



KENTUCKY AIRPORT ZONING COMMISSION

STEVEN BESHEAR
Governor

90 Airport Road, Bldg 400
Frankfort, KY 40601
www.transportation.ky.gov/aviation
502 564-4480

January 14, 2014

APPROVAL OF APPLICATION

APPLICANT:

American Electric Power
American Electric Power
PO Box 2021
Roanoke, VA 24022

SUBJECT: AS-097-CPF-2013-167

STRUCTURE: Power line (Lighting Change)
LOCATION: Hazard, KY
COORDINATES: 37° 18' 23.10" N / 83° 11' 26.47" W
HEIGHT: 355' AGL/1419'AMSL

The Kentucky Airport Zoning Commission has approved your application for a permit to construct 355'AGL/ 1419'AMSL Power line (Lighting Change) near Hazard, KY 37° 18' 23.10" N / 83° 11' 26.47" W.

This permit is valid for a period of 18 Month(s) from its date of issuance. If construction is not completed within said 18-Month period, this permit shall lapse and be void, and no work shall be performed without the issuance of a new permit.

A copy of the approved application is enclosed for your files.

Reflective Spherical Markers are required in accordance with 602 KAR 50:100

John Houlihan
Administrator



An Equal Opportunity Employer M/F/D



KENTUCKY AIRPORT ZONING COMMISSION

STEVEN BESHEAR
Governor

90 Airport Road, Bldg 400
Frankfort, KY 40601
www.transportation.ky.gov/aviation
502 564-4480

CONSTRUCTION/ALTERATION STATUS REPORT

January 14, 2014

AERONAUTICAL STUDY NUMBER: AS-097-CPF-2013-167

American Electric Power
American Electric Power
PO Box 2021
Roanoke, VA 24022

This concerns the permit which was issued to you by the Kentucky Airport Zoning Commission on January 14, 2014. This permit is valid for a period of 18 Month(s) from its date of issuance. If construction is not completed within the said 18-Month period, this permit shall lapse and be void, and no work shall be performed without the issuance of a new permit. When appropriate, please indicate the status of the project in the place below and return this letter to John Houlihan, Administrator, Kentucky Airport Zoning Commission, 90 Airport Road, Bldg 400, Frankfort, KY, 40601. 502 564-4480.

STRUCTURE: Power line (Lighting Change)
LOCATION: Hazard, KY
COORDINATES: 37° 18' 23.10" N / 83° 11' 26.47" W
HEIGHT: 355' AGL / 1419' AMSL

CONSTRUCTION/ALTERATION STATUS

1. The project () is abandoned. () is not abandoned.

2. Construction status is as follows:

Structure reached its greatest height of _____ ft. AGL
_____ ft. AMSL on _____ (date).

Date construction was completed. _____

Type of obstruction marking/painting. _____

Type of obstruction lighting. _____

As built coordinates. _____

Miscellaneous Information. _____

DATE _____

SIGNATURE/TITLE _____



An Equal Opportunity Employer M/F/D



KENTUCKY TRANSPORTATION CABINET

TC 56-50
Rev. 07/2010
Page 2 of 2

KENTUCKY AIRPORT ZONING COMMISSION

APPLICATION FOR PERMIT TO CONSTRUCT OR ALTER A STRUCTURE

APPLICANT (name) American Electric Power: John Edwards		PHONE 540-562-7118	FAX 540-562-7050	KY AERONAUTICAL STUDY # AS-097-K20-2013-167	
ADDRESS (street) P.O Box 2021		CITY Roanoke		STATE VA	ZIP 24022-2121
APPLICANT'S REPRESENTATIVE (name) POWER Engineers: Erica Cutler		PHONE 281-765-5541	FAX 281-765-5599		
ADDRESS (street) 509 North Sam Houston Pkwy East		CITY Houston		STATE TX	ZIP 77060
APPLICATION FOR <input checked="" type="checkbox"/> New Construction <input type="checkbox"/> Alteration <input type="checkbox"/> Existing				WORK SCHEDULE	
DURATION <input type="checkbox"/> Permanent <input type="checkbox"/> Temporary (months days)				Start 4/15/2013 End 10/16/2014	
TYPE <input type="checkbox"/> Crane <input type="checkbox"/> Building <input type="checkbox"/> Antenna Tower <input checked="" type="checkbox"/> Power Line <input type="checkbox"/> Water Tank <input type="checkbox"/> Landfill <input type="checkbox"/> Other		MARKING/PAINTING/LIGHTING PREFERRED <input type="checkbox"/> Red Lights & Paint <input type="checkbox"/> White- medium Intensity <input type="checkbox"/> White- high Intensity <input type="checkbox"/> Dual- red & medium intensity white <input type="checkbox"/> Dual- red & high intensity white <input checked="" type="checkbox"/> Other Reflective Spherical Marker Balls			
LATITUDE 37°18'23.10N"		LONGITUDE 83°11'26.47W"		DATUM <input checked="" type="checkbox"/> NAD83 <input type="checkbox"/> NAD27 <input type="checkbox"/> Other	
NEAREST KENTUCKY City Hazard County Perry		NEAREST KENTUCKY PUBLIC USE OR MILITARY AIRPORT Wendell H. Ford Airport			
SITE ELEVATION (AMSL, feet) 1064		TOTAL STRUCTURE HEIGHT (AGL, feet) 355		CURRENT (FAA aeronautical study #) Will be re-filed with FAA	
OVERALL HEIGHT (site elevation plus total structure height, feet) 1419				PREVIOUS (FAA aeronautical study #) 2012-ASO-10493-OE	
DISTANCE (from nearest Kentucky public use or Military airport to structure) 5.9 miles from Cat. 17-18.				PREVIOUS (KY aeronautical study #) AS-097-K20-2013-064	
DIRECTION (from nearest Kentucky public use or Military airport to structure) Southeast to Cat. 17-18.					
DESCRIPTION OF LOCATION (Attach USGS 7.5 minute quadrangle map or an airport layout drawing with the precise site marked and any certified survey.) TOPO Map is located on Page 4 of each FAA Determination					
DESCRIPTION OF PROPOSAL This is a request to change the catenary marking from lighted to reflective spherical marker balls on the static wire of a span in the Bonnyman-Softshell 138kV Line. This span has not been re-filed yet with the FAA but this is in process.					
FAA Form 7460-1 (Has the "Notice of Construction or Alteration" been filed with the Federal Aviation Administration?) <input type="checkbox"/> No <input checked="" type="checkbox"/> Yes, when? 11/2/2012 : This span will be re-filed with the FAA.					
CERTIFICATION (I hereby certify that all the above entries, made by me, are true, complete, and correct to the best of my knowledge and belief.)					
PENALTIES (Persons failing to comply with KRS 183.861 to 183.990 and 602 KAR 050 are liable for fines and/or imprisonment as set forth in KRS 183.990(3). Noncompliance with FAA regulations may result in further penalties.)					
NAME Erica Cutler	TITLE Design Engineer	SIGNATURE 		DATE 8/28/2013	
COMMISSION ACTION <input type="checkbox"/> Chairperson, KAZC <input checked="" type="checkbox"/> Administrator, KAZC					
<input checked="" type="checkbox"/> Approved <input type="checkbox"/> Disapproved		SIGNATURE 		DATE 1-14-14	



RECEIVED

JAN 29 2014

PUBLIC SERVICE
COMMISSION

STEVEN BESHEAR
Governor

KENTUCKY AIRPORT ZONING COMMISSION
90 Airport Road, Bldg 400
Frankfort, KY 40601
www.transportation.ky.gov/aviation
502 564-4480

January 14, 2014

APPROVAL OF APPLICATION

APPLICANT:

American Electric Power
American Electric Power
PO Box 2021
Roanoke, VA 24022

SUBJECT: AS-097-CPF-2013-168


STRUCTURE: Power line (Lighting Change)
LOCATION: Hazard, KY
COORDINATES: 37° 19' 6.44" N / 83° 10' 1.74" W
HEIGHT: 312' AGL/1388'AMSL

The Kentucky Airport Zoning Commission has approved your application for a permit to construct 312'AGL/ 1388'AMSL Power line (Lighting Change) near Hazard, KY 37° 19' 6.44" N / 83° 10' 1.74" W.

This permit is valid for a period of 18 Month(s) from its date of issuance. If construction is not completed within said 18-Month period, this permit shall lapse and be void, and no work shall be performed without the issuance of a new permit.

A copy of the approved application is enclosed for your files.

Reflective Spherical Markers are required in accordance with 602 KAR 50:100


John Houlihan
Administrator



An Equal Opportunity Employer M/F/D



KENTUCKY AIRPORT ZONING COMMISSION

STEVEN BESHEAR
Governor

90 Airport Road, Bldg 400
Frankfort, KY 40601
www.transportation.ky.gov/aviation
502 564-4480

CONSTRUCTION/ALTERATION STATUS REPORT

January 14, 2014

AERONAUTICAL STUDY NUMBER: AS-097-CPF-2013-168

American Electric Power
American Electric Power
PO Box 2021
Roanoke, VA 24022

This concerns the permit which was issued to you by the Kentucky Airport Zoning Commission on January 14, 2014. This permit is valid for a period of 18 Month(s) from its date of issuance. If construction is not completed within the said 18-Month period, this permit shall lapse and be void, and no work shall be performed without the issuance of a new permit. When appropriate, please indicate the status of the project in the place below and return this letter to John Houlihan, Administrator, Kentucky Airport Zoning Commission, 90 Airport Road, Bldg 400, Frankfort, KY, 40601. 502 564-4480.

STRUCTURE: Power line (Lighting Change)
LOCATION: Hazard, KY
COORDINATES: 37° 19' 6.44" N / 83° 10' 1.74" W
HEIGHT: 312' AGL / 1388' AMSL

CONSTRUCTION/ALTERATION STATUS

1. The project () is abandoned. () is not abandoned.

2. Construction status is as follows:

Structure reached its greatest height of _____ ft. AGL
_____ ft. AMSL on _____ (date).

Date construction was completed. _____

Type of obstruction marking/painting. _____

Type of obstruction lighting. _____

As built coordinates. _____

Miscellaneous Information. _____

DATE _____

SIGNATURE/TITLE _____



An Equal Opportunity Employer M/F/D



KENTUCKY TRANSPORTATION CABINET

TC 56-50
Rev. 07/2010
Page 2 of 2

KENTUCKY AIRPORT ZONING COMMISSION

APPLICATION FOR PERMIT TO CONSTRUCT OR ALTER A STRUCTURE

APPLICANT (name) American Electric Power: John Edwards		PHONE 540-562-7118	FAX 540-562-7050	KY AERONAUTICAL STUDY # AS-097-K20-2013-168	
ADDRESS (street) P.O Box 2021		CITY Roanoke		STATE VA	ZIP 24022-2121
APPLICANT'S REPRESENTATIVE (name) POWER Engineers: Erica Cutler		PHONE 281-765-5541	FAX 281-765-5599		
ADDRESS (street) 509 North Sam Houston Pkwy East		CITY Houston		STATE TX	ZIP 77060
APPLICATION FOR <input checked="" type="checkbox"/> New Construction <input type="checkbox"/> Alteration <input type="checkbox"/> Existing				WORK SCHEDULE	
DURATION <input type="checkbox"/> Permanent <input type="checkbox"/> Temporary (months days)				Start 4/15/2013 End 10/16/2014	
TYPE <input type="checkbox"/> Crane <input type="checkbox"/> Building <input type="checkbox"/> Antenna Tower <input checked="" type="checkbox"/> Power Line <input type="checkbox"/> Water Tank <input type="checkbox"/> Landfill <input type="checkbox"/> Other		MARKING/PAINTING/LIGHTING PREFERRED <input type="checkbox"/> Red Lights & Paint <input type="checkbox"/> White- medium intensity <input type="checkbox"/> White- high intensity <input type="checkbox"/> Dual- red & medium intensity white <input type="checkbox"/> Dual- red & high intensity white <input checked="" type="checkbox"/> Other Reflective Spherical Marker Balls			
LATITUDE 37°19'06.44N"		LONGITUDE 83°10'01.74W"		DATUM <input checked="" type="checkbox"/> NAO83 <input type="checkbox"/> NAD27 <input type="checkbox"/> Other	
NEAREST KENTUCKY City Hazard County Perry		NEAREST KENTUCKY PUBLIC USE OR MILITARY AIRPORT Wendell H. Ford Airport			
SITE ELEVATION (AMSL, feet) 1076		TOTAL STRUCTURE HEIGHT (AGL, feet) 312		CURRENT (FAA aeronautical study #) Will be re-filed with FAA	
OVERALL HEIGHT (site elevation plus total structure height, feet) 1388				PREVIOUS (FAA aeronautical study #) 2012-ASO-10498-OE	
DISTANCE (from nearest Kentucky public use or Military airport to structure) 6.2 miles from Cat. 26-27.				PREVIOUS (KY aeronautical study #) AS-097-K20-2013-069	
DIRECTION (from nearest Kentucky public use or Military airport to structure) Southeast to Cat. 26-27.					
DESCRIPTION OF LOCATION (Attach USGS 7.5 minute quadrangle map or an airport layout drawing with the precise site marked and any certified survey.) TOPO Map is located on Page 4 of each FAA Determination					
DESCRIPTION OF PROPOSAL This is a request to change the catenary marking from lighted to reflective spherical marker balls on the static wire of a span in the Bonnyman-Softshell 138kV Line. This span has not been re-filed yet with the FAA but this is in process.					
FAA Form 7460-1 (Has the "Notice of Construction or Alteration" been filed with the Federal Aviation Administration?) <input type="checkbox"/> No <input checked="" type="checkbox"/> Yes, when? 11/2/2012 : This span will be re-filed with the FAA.					
CERTIFICATION (I hereby certify that all the above entries, made by me, are true, complete, and correct to the best of my knowledge and belief.)					
PENALTIES (Persons failing to comply with KRS 183.861 to 183.990 and 602 KAR 050 are liable for fines and/or imprisonment as set forth in KRS 183.990(3). Noncompliance with FAA regulations may result in further penalties.)					
NAME Erica Cutler	TITLE Design Engineer	SIGNATURE 		DATE 8/28/2013	
COMMISSION ACTION <input checked="" type="checkbox"/> Approved <input type="checkbox"/> Disapproved					
SIGNATURE 		<input type="checkbox"/> Chairperson, KAZC <input checked="" type="checkbox"/> Administrator, KAZC		DATE 1-14-14	





RECEIVED

JAN 29 2014

PUBLIC SERVICE
COMMISSION

KENTUCKY AIRPORT ZONING COMMISSION

STEVEN BESHEAR
Governor

90 Airport Road, Bldg 400
Frankfort, KY 40601
www.transportation.ky.gov/aviation
502 564-4480

January 14, 2014

APPROVAL OF APPLICATION

APPLICANT:

American Electric Power
American Electric Power
PO Box 2021
Roanoke, VA 24022

SUBJECT: AS-097-CPF-2013-169

STRUCTURE: Power line (Lighting Change)
LOCATION: Hazard, KY
COORDINATES: 37° 19' 13.08" N / 83° 9' 45.79" W
HEIGHT: 327' AGL/1466' AMSL

The Kentucky Airport Zoning Commission has approved your application for a permit to construct 327' AGL/ 1466' AMSL Power line (Lighting Change) near Hazard, KY 37° 19' 13.08" N / 83° 9' 45.79" W.

This permit is valid for a period of 18 Month(s) from its date of issuance. If construction is not completed within said 18-Month period, this permit shall lapse and be void, and no work shall be performed without the issuance of a new permit.

A copy of the approved application is enclosed for your files.

Reflective Spherical Markers are required in accordance with 602 KAR 50:100

John Houlihan
Administrator



An Equal Opportunity Employer M/F/D



KENTUCKY AIRPORT ZONING COMMISSION

STEVEN BESHEAR
Governor

90 Airport Road, Bldg 400
Frankfort, KY 40601
www.transportation.ky.gov/aviation
502 564-4480

CONSTRUCTION/ALTERATION STATUS REPORT

January 14, 2014

AERONAUTICAL STUDY NUMBER: AS-097-CPF-2013-169

American Electric Power
American Electric Power
PO Box 2021
Roanoke, VA 24022

This concerns the permit which was issued to you by the Kentucky Airport Zoning Commission on January 14, 2014. This permit is valid for a period of 18 Month(s) from its date of issuance. If construction is not completed within the said 18-Month period, this permit shall lapse and be void, and no work shall be performed without the issuance of a new permit. When appropriate, please indicate the status of the project in the place below and return this letter to John Houlihan, Administrator, Kentucky Airport Zoning Commission, 90 Airport Road, Bldg 400, Frankfort, KY, 40601. 502 564-4480.

STRUCTURE: Power line (Lighting Change)
LOCATION: Hazard, KY
COORDINATES: 37° 19' 13.08" N / 83° 9' 45.79" W
HEIGHT: 327' AGL / 1466' AMSL

CONSTRUCTION/ALTERATION STATUS

1. The project () is abandoned. () is not abandoned.

2. Construction status is as follows:

Structure reached its greatest height of _____ ft. AGL
_____ ft. AMSL on _____ (date).

Date construction was completed. _____

Type of obstruction marking/painting. _____

Type of obstruction lighting. _____

As built coordinates. _____

Miscellaneous Information. _____

DATE _____

SIGNATURE/TITLE _____



An Equal Opportunity Employer M/F/D



KENTUCKY TRANSPORTATION CABINET
KENTUCKY AIRPORT ZONING COMMISSION

TC 56-50
Rev. 07/2010
Page 2 of 2

APPLICATION FOR PERMIT TO CONSTRUCT OR ALTER A STRUCTURE

APPLICANT (name) American Electric Power: John Edwards		PHONE 540-562-7118	FAX 540-562-7050	KY AERONAUTICAL STUDY # AS-097-K20-2013-169	
ADDRESS (street) P.O Box 2021		CITY Roanoke		STATE VA	ZIP 24022-2121
APPLICANT'S REPRESENTATIVE (name) POWER Engineers: Erica Cutler		PHONE 281-765-5541	FAX 281-765-5599		
ADDRESS (street) 509 North Sam Houston Pkwy East		CITY Houston		STATE TX	ZIP 77060
APPLICATION FOR <input checked="" type="checkbox"/> New Construction <input type="checkbox"/> Alteration <input type="checkbox"/> Existing				WORK SCHEDULE	
DURATION <input type="checkbox"/> Permanent <input type="checkbox"/> Temporary (months days)				Start 4/15/2013 End 10/16/2014	
TYPE <input type="checkbox"/> Crane <input type="checkbox"/> Building <input type="checkbox"/> Antenna Tower <input checked="" type="checkbox"/> Power Line <input type="checkbox"/> Water Tank <input type="checkbox"/> Landfill <input type="checkbox"/> Other		MARKING/PAINTING/LIGHTING PREFERRED <input type="checkbox"/> Red Lights & Paint <input type="checkbox"/> White- medium Intensity <input type="checkbox"/> White- high Intensity <input type="checkbox"/> Dual- red & medium Intensity white <input type="checkbox"/> Dual- red & high intensity white <input checked="" type="checkbox"/> Other Reflective Spherical Marker Balls			
LATITUDE 37°19'13.08N"		LONGITUDE 83°09'45.79W"		DATUM <input checked="" type="checkbox"/> NAD83 <input type="checkbox"/> NAD27 <input type="checkbox"/> Other	
NEAREST KENTUCKY City Hazard County Perry		NEAREST KENTUCKY PUBLIC USE OR MILITARY AIRPORT Wendell H. Ford Airport			
SITE ELEVATION (AMSL, feet) 1139		TOTAL STRUCTURE HEIGHT (AGL, feet) 327		CURRENT (FAA aeronautical study #) Will be re-filed with FAA	
OVERALL HEIGHT (site elevation plus total structure height, feet) 1466		PREVIOUS (FAA aeronautical study #) 2012-ASO-10499-OE			
DISTANCE (from nearest Kentucky public use or Military airport to structure) 6.4 miles from Cat. 27-28.		PREVIOUS (KY aeronautical study #) AS-097-K20-2013-070			
DIRECTION (from nearest Kentucky public use or Military airport to structure) Southeast to Cat. 27-28.					
DESCRIPTION OF LOCATION (Attach USGS 7.5 minute quadrangle map or an airport layout drawing with the precise site marked and any certified survey.) TOPO Map is located on Page 4 of each FAA Determination					
DESCRIPTION OF PROPOSAL This is a request to change the catenary marking from lighted to reflective spherical marker balls on the static wire of a span in the Bonnyman-Softshell 138kV Line. This span has not been re-filed yet with the FAA but this is in process.					
FAA Form 7460-1 (Has the "Notice of Construction or Alteration" been filed with the Federal Aviation Administration?) <input type="checkbox"/> No <input checked="" type="checkbox"/> Yes, when? 11/2/2012 : This span will be re-filed with the FAA.					
CERTIFICATION (I hereby certify that all the above entries, made by me, are true, complete, and correct to the best of my knowledge and belief.)					
PENALTIES (Persons failing to comply with KRS 183.861 to 183.990 and 602 KAR 050 are liable for fines and/or imprisonment as set forth in KRS 183.990(3). Noncompliance with FAA regulations may result in further penalties.)					
NAME Erica Cutler	TITLE Design Engineer	SIGNATURE 		DATE 8/28/2013	
COMMISSION ACTION		<input type="checkbox"/> Chairperson, KAZC <input checked="" type="checkbox"/> Administrator, KAZC			
<input checked="" type="checkbox"/> Approved <input type="checkbox"/> Disapproved		SIGNATURE 		DATE 1-14-14	



KENTUCKY AIRPORT ZONING COMMISSION

STEVEN BESHEAR
Governor

90 Airport Road, Bldg 400
Frankfort, KY 40601
www.transportation.ky.gov/aviation
502 564-4480

RECEIVED

JAN 29 2014

**PUBLIC SERVICE
COMMISSION**

January 14, 2014

APPROVAL OF APPLICATION

APPLICANT:

American Electric Power
American Electric Power
PO Box 2021
Roanoke, VA 24022

SUBJECT: AS-097-CPF-2013-170


STRUCTURE: Power line (Lighting Change)
LOCATION: Hazard, KY
COORDINATES: 37° 20' 46.95" N / 83° 7' 40.52" W
HEIGHT: 318' AGL/1199'AMSL

The Kentucky Airport Zoning Commission has approved your application for a permit to construct 318' AGL/ 1199'AMSL Power line (Lighting Change) near Hazard, KY 37° 20' 46.95" N / 83° 7' 40.52" W.

This permit is valid for a period of 18 Month(s) from its date of issuance. If construction is not completed within said 18-Month period, this permit shall lapse and be void, and no work shall be performed without the issuance of a new permit.

A copy of the approved application is enclosed for your files.

Reflective Spherical Markers are required in accordance with 602 KAR 50:100



John Houlihan
Administrator



An Equal Opportunity Employer M/F/D



KENTUCKY AIRPORT ZONING COMMISSION

STEVEN BESHEAR
Governor

90 Airport Road, Bldg 400
Frankfort, KY 40601
www.transportation.ky.gov/aviation
502 564-4480

CONSTRUCTION/ALTERATION STATUS REPORT

January 14, 2014

AERONAUTICAL STUDY NUMBER: AS-097-CPF-2013-170

American Electric Power
American Electric Power
PO Box 2021
Roanoke, VA 24022

This concerns the permit which was issued to you by the Kentucky Airport Zoning Commission on January 14, 2014. This permit is valid for a period of 18 Month(s) from its date of issuance. If construction is not completed within the said 18-Month period, this permit shall lapse and be void, and no work shall be performed without the issuance of a new permit. When appropriate, please indicate the status of the project in the place below and return this letter to John Houlihan, Administrator, Kentucky Airport Zoning Commission, 90 Airport Road, Bldg 400, Frankfort, KY, 40601. 502 564-4480.

STRUCTURE: Power line (Lighting Change)
LOCATION: Hazard, KY
COORDINATES: 37° 20' 46.95" N / 83° 7' 40.52" W
HEIGHT: 318' AGL / 1199' AMSL

CONSTRUCTION/ALTERATION STATUS

- 1. The project () is abandoned. () is not abandoned.
- 2. Construction status is as follows:
 Structure reached its greatest height of _____ ft. AGL
 _____ ft. AMSL on _____ (date).
 Date construction was completed. _____
 Type of obstruction marking/painting. _____
 Type of obstruction lighting. _____
 As built coordinates. _____
 Miscellaneous Information. _____
 DATE _____
 SIGNATURE/TITLE _____



An Equal Opportunity Employer M/F/D



KENTUCKY TRANSPORTATION CABINET

TC 56-50
Rev. 07/2010
Page 2 of 2

KENTUCKY AIRPORT ZONING COMMISSION

APPLICATION FOR PERMIT TO CONSTRUCT OR ALTER A STRUCTURE

APPLICANT (name) American Electric Power: John Edwards		PHONE 540-562-7118	FAX 540-562-7050	KY AERONAUTICAL STUDY # AS-097-K20-2013-170	
ADDRESS (street) P.O Box 2021		CITY Roanoke		STATE VA	ZIP 24022-2121
APPLICANT'S REPRESENTATIVE (name) POWER Engineers: Erica Cutler		PHONE 281-765-5541	FAX 281-765-5599		
ADDRESS (street) 509 North Sam Houston Pkwy East		CITY Houston		STATE TX	ZIP 77060
APPLICATION FOR <input checked="" type="checkbox"/> New Construction <input type="checkbox"/> Alteration <input type="checkbox"/> Existing				WORK SCHEDULE	
DURATION <input type="checkbox"/> Permanent <input type="checkbox"/> Temporary (months days)				Start 4/15/2013 End 10/16/2014	
TYPE <input type="checkbox"/> Crane <input type="checkbox"/> Building <input type="checkbox"/> Antenna Tower <input checked="" type="checkbox"/> Power Line <input type="checkbox"/> Water Tank <input type="checkbox"/> Landfill <input type="checkbox"/> Other		MARKING/PAINTING/LIGHTING PREFERRED <input type="checkbox"/> Red Lights & Paint <input type="checkbox"/> White- medium intensity <input type="checkbox"/> White- high intensity <input type="checkbox"/> Dual- red & medlum intensity white <input type="checkbox"/> Dual- red & high intensity white <input checked="" type="checkbox"/> Other Reflective Spherical Marker Balls			
LATITUDE 37°20'46.95N"		LONGITUDE 83°07'40.52W"		DATUM <input checked="" type="checkbox"/> NAO83 <input type="checkbox"/> NAO27 <input type="checkbox"/> Other	
NEAREST KENTUCKY City Hazard County Perry		NEAREST KENTUCKY PUBLIC USE OR MILITARY AIRPORT Wendell H. Ford Airport			
SITE ELEVATION (AMSL, feet) 881		TOTAL STRUCTURE HEIGHT (AGL, feet) 318		CURRENT (FAA aeronautical study #) Will be re-filed with FAA	
OVERALL HEIGHT (site elevation plus total structure height, feet) 1199				PREVIOUS (FAA aeronautical study #) 2012-ASO-10504-OE	
DISTANCE (from nearest Kentucky public use or Military airport to structure) 7.1 miles from Cat. 41-42.				PREVIOUS (KY aeronautical study #) AS-097-K20-2013-075	
DIRECTION (from nearest Kentucky public use or Military airport to structure) East to Cat. 41-42.					
DESCRIPTION OF LOCATION (Attoch USGS 7.5 minute quadrangle map or an airport layout drawing with the precise site marked and any certified survey.) TOPO Map is located on Page 4 of each FAA Determination					
DESCRIPTION OF PROPOSAL This is a request to change the catenary marking from llighted to reflective spherical marker balls on the static wire of a span in the Bonnyman-Softshell 138kV Line. This span has not been re-filed yet with the FAA but this is in process.					
FAA Form 7460-1 (Has the "Notice of Construction or Aiteration" been filed with the Federal Aviation Administration?) <input type="checkbox"/> No <input checked="" type="checkbox"/> Yes, when? 11/2/2012 : This span will be re-filed with the FAA.					
CERTIFICATION (I hereby certify that all the above entries, made by me, are true, complete, and correct to the best of my knowledge and belief.)					
PENALTIES (Persons failing to comply with KRS 183.861 to 183.990 and 602 KAR 050 ore liable for fines and/or imprisonment as set forth in KRS 183.990(3). Noncompliance with FAA regulations may result in further penalties.)					
NAME Erica Cutler	TITLE Oesign Engineer	SIGNATURE 		DATE 8/28/2013	
COMMISSION ACTION <input checked="" type="checkbox"/> Approved <input type="checkbox"/> Olsapproved					
SIGNATURE 				DATE 1-14-14	



RECEIVED

JAN 29 2014

PUBLIC SERVICE
COMMISSION

STEVEN BESHEAR
Governor

KENTUCKY AIRPORT ZONING COMMISSION

90 Airport Road, Bldg 400
Frankfort, KY 40601
www.transportation.ky.gov/aviation
502 564-4480

January 14, 2014

APPROVAL OF APPLICATION

APPLICANT:

American Electric Power
American Electric Power
PO Box 2021
Roanoke, VA 24022

SUBJECT: AS-060-CPF-2013-171

STRUCTURE: Power line (Lighting Change)
LOCATION: Hindman, KY
COORDINATES: 37° 21' 57.92" N / 83° 6' 17.47" W
HEIGHT: 349' AGL/1304' AMSL

The Kentucky Airport Zoning Commission has approved your application for a permit to construct 349' AGL/ 1304' AMSL Power line (Lighting Change) near Hindman, KY 37° 21' 57.92" N / 83° 6' 17.47" W.

This permit is valid for a period of 18 Month(s) from its date of issuance. If construction is not completed within said 18-Month period, this permit shall lapse and be void, and no work shall be performed without the issuance of a new permit.

A copy of the approved application is enclosed for your files.

Reflective Spherical Markers are required in accordance with 602 KAR 50:100

John Houlihan
Administrator



An Equal Opportunity Employer M/F/D



KENTUCKY AIRPORT ZONING COMMISSION

STEVEN BESHEAR
Governor

90 Airport Road, Bldg 400
Frankfort, KY 40601
www.transportation.ky.gov/aviation
502 564-4480

CONSTRUCTION/ALTERATION STATUS REPORT

January 14, 2014

AERONAUTICAL STUDY NUMBER: AS-060-CPF-2013-171

American Electric Power
American Electric Power
PO Box 2021
Roanoke, VA 24022

This concerns the permit which was issued to you by the Kentucky Airport Zoning Commission on January 14, 2014. This permit is valid for a period of 18 Month(s) from its date of issuance. If construction is not completed within the said 18-Month period, this permit shall lapse and be void, and no work shall be performed without the issuance of a new permit. When appropriate, please indicate the status of the project in the place below and return this letter to John Houlihan, Administrator, Kentucky Airport Zoning Commission, 90 Airport Road, Bldg 400, Frankfort, KY, 40601. 502 564-4480.

STRUCTURE: Power line (Lighting Change)
LOCATION: Hindman, KY
COORDINATES: 37° 21' 57.92" N / 83° 6' 17.47" W
HEIGHT: 349' AGL /1304'AMSL

CONSTRUCTION/ALTERATION STATUS

1. The project () is abandoned. () is not abandoned.

2. Construction status is as follows:

Structure reached its greatest height of _____ ft. AGL
_____ ft. AMSL on _____ (date).

Date construction was completed. _____

Type of obstruction marking/painting. _____

Type of obstruction lighting. _____

As built coordinates. _____

Miscellaneous Information. _____

DATE _____

SIGNATURE/TITLE _____



An Equal Opportunity Employer M/F/D



KENTUCKY AIRPORT ZONING COMMISSION

APPLICATION FOR PERMIT TO CONSTRUCT OR ALTER A STRUCTURE

APPLICANT (name) American Electric Power: John Edwards		PHONE 540-562-7118	FAX 540-562-7050	KY AERONAUTICAL STUDY # AS-070-K20-2013-171	
ADDRESS (street) P.D Box 2021		CITY Roanoke		STATE VA	ZIP 24022-2121
APPLICANT'S REPRESENTATIVE (name) POWER Engineers: Erica Cutler		PHONE 281-765-5541	FAX 281-765-5599		
ADDRESS (street) 509 North Sam Houston Pkwy East		CITY Houston		STATE TX	ZIP 77060
APPLICATION FOR <input checked="" type="checkbox"/> New Construction <input type="checkbox"/> Alteration <input type="checkbox"/> Existing				WORK SCHEDULE	
DURATION <input type="checkbox"/> Permanent <input type="checkbox"/> Temporary (months days)				Start 4/15/2013 End 10/16/2014	
TYPE <input type="checkbox"/> Crane <input type="checkbox"/> Building <input type="checkbox"/> Antenna Tower <input checked="" type="checkbox"/> Power Line <input type="checkbox"/> Water Tank <input type="checkbox"/> Landfill <input type="checkbox"/> Other		MARKING/PAINTING/LIGHTING PREFERRED <input type="checkbox"/> Red Lights & Paint <input type="checkbox"/> White- medium Intensity <input type="checkbox"/> White- high Intensity <input type="checkbox"/> Dual- red & medium intensity white <input type="checkbox"/> Dual- red & high Intensity white <input checked="" type="checkbox"/> Other Reflective Spherical Marker Balls			
LATITUDE 37°21'57.92N"		LONGITUDE 83°06'17.47W"		DATUM <input checked="" type="checkbox"/> NAD83 <input type="checkbox"/> NAD27 <input type="checkbox"/> Other	
NEAREST KENTUCKY City Hindman County Knott		NEAREST KENTUCKY PUBLIC USE OR MILITARY AIRPORT Wendell H. Ford Airport			
SITE ELEVATION (AMSL, feet) 955		TOTAL STRUCTURE HEIGHT (AGL, feet) 349		CURRENT (FAA aeronautical study #) Will be re-filed with FAA	
OVERALL HEIGHT (site elevation plus total structure height, feet) 1304		PREVIOUS (FAA aeronautical study #) 2012-ASD-10506-OE			
DISTANCE (from nearest Kentucky public use or Military airport to structure) 8.1 miles from Cat. 52-53.		PREVIOUS (KY aeronautical study #) AS-060-K20-2013-077			
DIRECTION (from nearest Kentucky public use or Military airport to structure) East to Cat. S2-53.					
DESCRIPTION OF LOCATION (Attach USGS 7.5 minute quadrangle map or an airport layout drawing with the precise site marked and any certified survey.) TDPD Map is located on Page 4 of each FAA Determination					
DESCRIPTION OF PROPOSAL This is a request to change the catenary marking from lighted to reflective spherical marker balls on the static wire of a span in the Bonnyman-Softshell 138kV Line. This span has not been re-filed yet with the FAA but this is in process.					
FAA Form 7460-1 (Has the "Notice of Construction or Alteration" been filed with the Federal Aviation Administration?) <input type="checkbox"/> No <input checked="" type="checkbox"/> Yes, when? 11/2/2012 : This span will be re-filed with the FAA.					
CERTIFICATION (I hereby certify that all the above entries, made by me, are true, complete, and correct to the best of my knowledge and belief.)					
PENALTIES (Persons failing to comply with KRS 183.861 to 183.990 and 602 KAR 050 are liable for fines and/or imprisonment as set forth in KRS 183.990(3). Noncompliance with FAA regulations may result in further penalties.)					
NAME Erica Cutler	TITLE Design Engineer	SIGNATURE 		DATE 8/28/2013	
COMMISSION ACTION		<input type="checkbox"/> Chairperson, KAZC <input checked="" type="checkbox"/> Administrator, KAZC			
<input checked="" type="checkbox"/> Approved <input type="checkbox"/> Disapproved		SIGNATURE 		DATE 1-14-14	



RECEIVED

JAN 29 2014

PUBLIC SERVICE
COMMISSION

KENTUCKY AIRPORT ZONING COMMISSION

STEVEN BESHEAR
Governor

90 Airport Road, Bldg 400
Frankfort, KY 40601
www.transportation.ky.gov/aviation
502 564-4480

January 14, 2014

APPROVAL OF APPLICATION

APPLICANT:

American Electric Power
American Electric Power
PO Box 2021
Roanoke, VA 24022

SUBJECT: AS-060-CPF-2013-172

STRUCTURE: Power line (Lighting Change)
LOCATION: Hindman, KY
COORDINATES: 37° 22' 4.12" N / 84° 5' 17.66" W
HEIGHT: 316' AGL/1280' AMSL

The Kentucky Airport Zoning Commission has approved your application for a permit to construct 316' AGL/ 1280' AMSL Power line (Lighting Change) near Hindman, KY 37° 22' 4.12" N / 84° 5' 17.66" W.

This permit is valid for a period of 18 Month(s) from its date of issuance. If construction is not completed within said 18-Month period, this permit shall lapse and be void, and no work shall be performed without the issuance of a new permit.

A copy of the approved application is enclosed for your files.

Reflective Spherical Markers are required in accordance with 602 KAR 50:100

A handwritten signature in black ink, appearing to read "John Houlihan".

John Houlihan
Administrator



An Equal Opportunity Employer M/F/D



KENTUCKY AIRPORT ZONING COMMISSION

STEVEN BESHEAR
Governor

90 Airport Road, Bldg 400
Frankfort, KY 40601
www.transportation.ky.gov/aviation
502 564-4480

CONSTRUCTION/ALTERATION STATUS REPORT

January 14, 2014

AERONAUTICAL STUDY NUMBER: AS-060-CPF-2013-172

American Electric Power
American Electric Power
PO Box 2021
Roanoke, VA 24022

This concerns the permit which was issued to you by the Kentucky Airport Zoning Commission on January 14, 2014. This permit is valid for a period of 18 Month(s) from its date of issuance. If construction is not completed within the said 18-Month period, this permit shall lapse and be void, and no work shall be performed without the issuance of a new permit. When appropriate, please indicate the status of the project in the place below and return this letter to John Houlihan, Administrator, Kentucky Airport Zoning Commission, 90 Airport Road, Bldg 400, Frankfort, KY, 40601. 502 564-4480.

STRUCTURE: Power line (Lighting Change)
LOCATION: Hindman, KY
COORDINATES: 37° 22' 4.12" N / 84° 5' 17.66" W
HEIGHT: 316' AGL/1280' AMSL

CONSTRUCTION/ALTERATION STATUS

1. The project () is abandoned. () is not abandoned.

2. Construction status is as follows:

Structure reached its greatest height of _____ ft. AGL
_____ ft. AMSL on _____ (date).

Date construction was completed. _____

Type of obstruction marking/painting. _____

Type of obstruction lighting. _____

As built coordinates. _____

Miscellaneous Information. _____

DATE _____

SIGNATURE/TITLE _____



An Equal Opportunity Employer M/F/D



KENTUCKY AIRPORT ZONING COMMISSION

APPLICATION FOR PERMIT TO CONSTRUCT OR ALTER A STRUCTURE

APPLICANT (name) American Electric Power: John Edwards		PHONE 540-562-7118	FAX 540-562-7050	KY AERONAUTICAL STUDY # AS-060-K20-2013-172
ADDRESS (street) P.O. Box 2021		CITY Roanoke		STATE VA
APPLICANT'S REPRESENTATIVE (name) POWER Engineers: Erica Cutler		PHONE 281-765-5541	FAX 281-765-5599	ZIP 24022-2121
ADDRESS (street) 509 North Sam Houston Pkwy East		CITY Houston		STATE TX
APPLICATION FOR <input checked="" type="checkbox"/> New Construction <input type="checkbox"/> Alteration <input type="checkbox"/> Existing		DURATION <input type="checkbox"/> Permanent <input type="checkbox"/> Temporary (months days)		WORK SCHEDULE Start 4/15/2013 End 10/16/2014
TYPE <input type="checkbox"/> Crane <input type="checkbox"/> Building <input type="checkbox"/> Antenna Tower <input checked="" type="checkbox"/> Power Line <input type="checkbox"/> Water Tank <input type="checkbox"/> Landfill <input type="checkbox"/> Other		MARKING/PAINTING/LIGHTING PREFERRED <input type="checkbox"/> Red Lights & Paint <input type="checkbox"/> White-medium intensity <input type="checkbox"/> White-high intensity <input type="checkbox"/> Dual-red & medium intensity white <input type="checkbox"/> Dual-red & high intensity white <input checked="" type="checkbox"/> Other Reflective Spherical Marker Balls		
LATITUDE 37°22'04.12N"		LONGITUDE 83°05'17.66W"		COORDINATE SYSTEM <input checked="" type="checkbox"/> NAD83 <input type="checkbox"/> NAD27 <input type="checkbox"/> Other
NEAREST KENTUCKY City Hindman County Knott		NEAREST KENTUCKY PUBLIC USE OR MILITARY AIRPORT Wendell H. Ford Airport		
SITE ELEVATION (AMSL, feet) 964		TOTAL STRUCTURE HEIGHT (AGL, feet) 316		CURRENT (FAA aeronautical study #) Will be re-filed with FAA
OVERALL HEIGHT (site elevation plus total structure height, feet) 1280		PREVIOUS (FAA aeronautical study #) 2012-ASO-10507-OE		
DISTANCE (from nearest Kentucky public use or Military airport to structure) 8.9 miles from Cat. 57-58.		PREVIOUS (KY aeronautical study #) AS-060-K20-2013-078		
DIRECTION (from nearest Kentucky public use or Military airport to structure) East to Cat. 57-58.				
DESCRIPTION OF LOCATION (Attach USGS 7.5 minute quadrangle map or an airport layout drawing with the precise site marked and any certified survey.) TOPO Map is located on Page 4 of each FAA Determination				
DESCRIPTION OF PROPOSAL This is a request to change the catenary marking from lighted to reflective spherical marker balls on the static wire of a span in the Bonnyman-Softshell 138kV Line. This span has not been re-filed yet with the FAA but this is in process.				
FAA Form 7460-1 (Has the "Notice of Construction or Alteration" been filed with the Federal Aviation Administration?) <input type="checkbox"/> No <input checked="" type="checkbox"/> Yes, when? 11/2/2012: This span will be re-filed with the FAA.				
CERTIFICATION (I hereby certify that all the above entries, made by me, are true, complete, and correct to the best of my knowledge and belief.)				
PENALTIES (Persons failing to comply with KRS 183.861 to 183.990 and 602 KAR 050 are liable for fines and/or imprisonment as set forth in KRS 183.990(3). Noncompliance with FAA regulations may result in further penalties.)				
NAME Erica Cutler	TITLE Design Engineer	SIGNATURE 	DATE 8/28/2013	
COMMISSION ACTION <input checked="" type="checkbox"/> Approved <input type="checkbox"/> Disapproved				
SIGNATURE 		DATE 1-14-14		



RECEIVED

JAN 29 2014

PUBLIC SERVICE
COMMISSION

STEVEN BESHEAR
Governor

KENTUCKY AIRPORT ZONING COMMISSION
90 Airport Road, Bldg 400
Frankfort, KY 40601
www.transportation.ky.gov/aviation
502 564-4480

January 14, 2014

APPROVAL OF APPLICATION

APPLICANT:

American Electric Power
American Electric Power
PO Box 2021
Roanoke, VA 24022

SUBJECT: AS-060-CPF-2013-173


STRUCTURE: Power line (Lighting Change)
LOCATION: Hindman, KY
COORDINATES: 37° 22' 11.46" N / 83° 4' 16.19" W
HEIGHT: 303' AGL/1355' AMSL

The Kentucky Airport Zoning Commission has approved your application for a permit to construct 303' AGL/ 1355' AMSL Power line (Lighting Change) near Hindman, KY 37° 22' 11.46" N / 83° 4' 16.19" W.

This permit is valid for a period of 18 Month(s) from its date of issuance. If construction is not completed within said 18-Month period, this permit shall lapse and be void, and no work shall be performed without the issuance of a new permit.

A copy of the approved application is enclosed for your files.

Reflective Spherical Markers are required in accordance with 602 KAR 50:100


John Houlihan
Administrator



An Equal Opportunity Employer M/F/D



KENTUCKY AIRPORT ZONING COMMISSION

STEVEN BESHEAR
Governor

90 Airport Road, Bldg 400
Frankfort, KY 40601
www.transportation.ky.gov/aviation
502 564-4480

CONSTRUCTION/ALTERATION STATUS REPORT

January 14, 2014

AERONAUTICAL STUDY NUMBER: AS-060-CPF-2013-173

American Electric Power
American Electric Power
PO Box 2021
Roanoke, VA 24022

This concerns the permit which was issued to you by the Kentucky Airport Zoning Commission on January 14, 2014. This permit is valid for a period of 18 Month(s) from its date of issuance. If construction is not completed within the said 18-Month period, this permit shall lapse and be void, and no work shall be performed without the issuance of a new permit. When appropriate, please indicate the status of the project in the place below and return this letter to John Houlihan, Administrator, Kentucky Airport Zoning Commission, 90 Airport Road, Bldg 400, Frankfort, KY, 40601. 502 564-4480.

STRUCTURE: Power line (Lighting Change)
LOCATION: Hindman, KY
COORDINATES: 37° 22' 11.46" N / 83° 4' 16.19" W
HEIGHT: 303' AGL / 1355' AMSL

CONSTRUCTION/ALTERATION STATUS

1. The project () is abandoned. () is not abandoned.

2. Construction status is as follows:

Structure reached its greatest height of _____ ft. AGL
_____ ft. AMSL on _____ (date).

Date construction was completed. _____

Type of obstruction marking/painting. _____

Type of obstruction lighting. _____

As built coordinates. _____

Miscellaneous Information. _____

DATE _____

SIGNATURE/TITLE _____



An Equal Opportunity Employer M/F/D



KENTUCKY TRANSPORTATION CABINET

TC 56-50
Rev. 07/2010
Page 2 of 2

KENTUCKY AIRPORT ZONING COMMISSION

APPLICATION FOR PERMIT TO CONSTRUCT OR ALTER A STRUCTURE

APPLICANT (name) American Electric Power: John Edwards		PHONE 540-562-7118	FAX 540-562-7050	KY AERONAUTICAL STUDY # AS-060-K20-2013-173	
ADDRESS (street) P.O Box 2021		CITY Roanoke		STATE VA	ZIP 24022-2121
APPLICANT'S REPRESENTATIVE (name) POWER Engineers: Erica Cutler		PHONE 281-765-5541	FAX 281-765-5599		
ADDRESS (street) 509 North Sam Houston Pkwy East		CITY Houston		STATE TX	ZIP 77060
APPLICATION FOR <input checked="" type="checkbox"/> New Construction <input type="checkbox"/> Alteration <input type="checkbox"/> Existing				WORK SCHEDULE	
DURATION <input type="checkbox"/> Permanent <input type="checkbox"/> Temporary (months days)				Start 4/15/2013 End 10/16/2014	
TYPE <input type="checkbox"/> Crane <input type="checkbox"/> Building <input type="checkbox"/> Antenna Tower <input checked="" type="checkbox"/> Power Line <input type="checkbox"/> Water Tank <input type="checkbox"/> Landfill <input type="checkbox"/> Other		MARKING/PAINTING/LIGHTING PREFERRED <input type="checkbox"/> Red Lights & Paint <input type="checkbox"/> White- medium intensity <input type="checkbox"/> White- high intensity <input type="checkbox"/> Dual- red & medium intensity white <input type="checkbox"/> Dual- red & high intensity white <input checked="" type="checkbox"/> Other Reflective Spherical Marker Balls			
LATITUDE 37°22'11.46N"		LONGITUDE 83°04'16.19W"		DATUM <input checked="" type="checkbox"/> NAD83 <input type="checkbox"/> NAD27 <input type="checkbox"/> Other	
NEAREST KENTUCKY City Hindman County Knott		NEAREST KENTUCKY PUBLIC USE OR MILITARY AIRPORT Wendell H. Ford Airport			
SITE ELEVATION (AMSL, feet) 1052		TOTAL STRUCTURE HEIGHT (AGL, feet) 303		CURRENT (FAA aeronautical study #) Will be re-filed with FAA	
OVERALL HEIGHT (site elevation plus total structure height, feet) 1355				PREVIOUS (FAA aeronautical study #) 2012-ASO-10509-OE	
DISTANCE (from nearest Kentucky public use or Military airport to structure) 9.9 miles from Cat. 62-63.				PREVIOUS (KY aeronautical study #) AS-060-K20-2013-080	
DIRECTION (from nearest Kentucky public use or Military airport to structure) East to Cat. 62-63.					
DESCRIPTION OF LOCATION (Attach USGS 7.5 minute quadrangle map or an airport layout drawing with the precise site marked and any certified survey.) TOPO Map is located on Page 4 of each FAA Determination					
DESCRIPTION OF PROPOSAL This is a request to change the catenary marking from lighted to reflective spherical marker balls on the static wire of a span in the Bonnyman-Softshell 138kV Line. This span has not been re-filed yet with the FAA but this is in process.					
FAA Form 7460-1 (Has the "Notice of Construction or Alteration" been filed with the Federal Aviation Administration?) <input type="checkbox"/> No <input checked="" type="checkbox"/> Yes, when? 11/2/2012 : This span will be re-filed with the FAA.					
CERTIFICATION (I hereby certify that all the above entries, made by me, are true, complete, and correct to the best of my knowledge and belief.)					
PENALTIES (Persons failing to comply with KRS 183.861 to 183.990 and 602 KAR 050 are liable for fines and/or Imprisonment as set forth in KRS 183.990(3). Noncompliance with FAA regulations may result in further penalties.)					
NAME Erica Cutler	TITLE Design Engineer	SIGNATURE 		DATE 8/28/2013	
COMMISSION ACTION <input checked="" type="checkbox"/> Approved <input type="checkbox"/> Disapproved					
SIGNATURE 		DATE 1-14-14			





RECEIVED

JAN 29 2014

PUBLIC SERVICE
COMMISSION

STEVEN BESHEAR
Governor

KENTUCKY AIRPORT ZONING COMMISSION

90 Airport Road, Bldg 400
Frankfort, KY 40601
www.transportation.ky.gov/aviation
502 564-4480

January 14, 2014

APPROVAL OF APPLICATION

APPLICANT:

American Electric Power
American Electric Power
PO Box 2021
Roanoke, VA 24022

SUBJECT: AS-060-CPF-2013-174

STRUCTURE: Power line (Lighting Change)
LOCATION: Hindman, KY
COORDINATES: 37° 22' 41.03" N / 83° 1' 22.31" W
HEIGHT: 321' AGL/1480' AMSL

The Kentucky Airport Zoning Commission has approved your application for a permit to construct 321' AGL/ 1480' AMSL Power line (Lighting Change) near Hindman, KY 37° 22' 41.03" N / 83° 1' 22.31" W.

This permit is valid for a period of 18 Month(s) from its date of issuance. If construction is not completed within said 18-Month period, this permit shall lapse and be void, and no work shall be performed without the issuance of a new permit.

A copy of the approved application is enclosed for your files.

Reflective Spherical Markers are required in accordance with 602 KAR 50:100

John Houlihan
Administrator



An Equal Opportunity Employer M/F/D



KENTUCKY AIRPORT ZONING COMMISSION

STEVEN BESHEAR
Governor

90 Airport Road, Bldg 400
Frankfort, KY 40601
www.transportation.ky.gov/aviation
502 564-4480

CONSTRUCTION/ALTERATION STATUS REPORT

January 14, 2014

AERONAUTICAL STUDY NUMBER: AS-060-CPF-2013-174

American Electric Power
American Electric Power
PO Box 2021
Roanoke, VA 24022

This concerns the permit which was issued to you by the Kentucky Airport Zoning Commission on January 14, 2014. This permit is valid for a period of 18 Month(s) from its date of issuance. If construction is not completed within the said 18-Month period, this permit shall lapse and be void, and no work shall be performed without the issuance of a new permit. When appropriate, please indicate the status of the project in the place below and return this letter to John Houlihan, Administrator, Kentucky Airport Zoning Commission, 90 Airport Road, Bldg 400, Frankfort, KY, 40601. 502 564-4480.

STRUCTURE: Power line (Lighting Change)
LOCATION: Hindman, KY
COORDINATES: 37° 22' 41.03" N / 83° 1' 22.31" W
HEIGHT: 321' AGL / 1480' AMSL

CONSTRUCTION/ALTERATION STATUS

1. The project () is abandoned. () is not abandoned.

2. Construction status is as follows:

Structure reached its greatest height of _____ ft. AGL
_____ ft. AMSL on _____ (date).

Date construction was completed. _____

Type of obstruction marking/painting. _____

Type of obstruction lighting. _____

As built coordinates. _____

Miscellaneous Information. _____

DATE _____

SIGNATURE/TITLE _____



An Equal Opportunity Employer M/F/D



KENTUCKY AIRPORT ZONING COMMISSION

APPLICATION FOR PERMIT TO CONSTRUCT OR ALTER A STRUCTURE

APPLICANT (name) American Electric Power: John Edwards		PHONE 540-562-7118	FAX 540-562-7050	KY AERONAUTICAL STUDY # AS-060-K20-2013-174	
ADDRESS (street) P.O Box 2021		CITY Roanoke		STATE VA	ZIP 24022-2121
APPLICANT'S REPRESENTATIVE (name) POWER Engineers: Erica Cutler		PHONE 281-765-5541	FAX 281-765-5599		
ADDRESS (street) 509 North Sam Houston Pkwy East		CITY Houston		STATE TX	ZIP 77060
APPLICATION FOR <input checked="" type="checkbox"/> New Construction <input type="checkbox"/> Alteration <input type="checkbox"/> Existing				WORK SCHEDULE	
DURATION <input type="checkbox"/> Permanent <input type="checkbox"/> Temporary (months days)				Start 4/15/2013 End 10/16/2014	
TYPE <input type="checkbox"/> Crane <input type="checkbox"/> Building <input type="checkbox"/> Antenna Tower <input checked="" type="checkbox"/> Power Line <input type="checkbox"/> Water Tank <input type="checkbox"/> Landfill <input type="checkbox"/> Other		MARKING/PAINTING/LIGHTING PREFERRED <input type="checkbox"/> Red Lights & Paint <input type="checkbox"/> White- medium intensity <input type="checkbox"/> White- high intensity <input type="checkbox"/> Dual- red & medium intensity white <input type="checkbox"/> Dual- red & high intensity white <input checked="" type="checkbox"/> Other Reflective Spherical Marker Balls			
LATITUDE 37°22'41.03N"		LONGITUDE 83°01'22.31W"		DATUM <input checked="" type="checkbox"/> NAD83 <input type="checkbox"/> NAD27 <input type="checkbox"/> Other	
NEAREST KENTUCKY City Hindman County Knott		NEAREST KENTUCKY PUBLIC USE OR MILITARY AIRPORT Wendell H. Ford Airport			
SITE ELEVATION (AMSL, feet) 1159		TOTAL STRUCTURE HEIGHT (AGL, feet) 321		CURRENT (FAA aeronautical study #) Will be re-filed with FAA	
OVERALL HEIGHT (site elevation plus total structure height, feet) 1480				PREVIOUS (FAA aeronautical study #) 2012-ASO-10513-OE	
DISTANCE (from nearest Kentucky public use or Military airport to structure) 12.5 miles from Cat. 81-82.				PREVIOUS (KY aeronautical study #) AS-060-K20-2013-084	
DIRECTION (from nearest Kentucky public use or Military airport to structure) East to Cat. 81-82.					
DESCRIPTION OF LOCATION (Attach USGS 7.5 minute quadrangle map or an airport layout drawing with the precise site marked and any certified survey.) TOPO Map is located on Page 4 of each FAA Determination					
DESCRIPTION OF PROPOSAL This is a request to change the catenary marking from lighted to reflective spherical marker balls on the static wire of a span in the Bonnyman-Softshell 138kV Line. This span has not been re-filed yet with the FAA but this is in process.					
FAA Form 7460-1 (Has the "Notice of Construction or Alteration" been filed with the Federal Aviation Administration?) <input type="checkbox"/> No <input checked="" type="checkbox"/> Yes, when? 11/2/2012 : This span will be re-filed with the FAA.					
CERTIFICATION (I hereby certify that all the above entries, made by me, are true, complete, and correct to the best of my knowledge and belief.)					
PENALTIES (Persons failing to comply with KRS 183.861 to 183.990 and 602 KAR 050 are liable for fines and/or imprisonment as set forth in KRS 183.990(3). Noncompliance with FAA regulations may result in further penalties.)					
NAME Erica Cutler	TITLE Design Engineer	SIGNATURE 		DATE 8/28/2013	
COMMISSION ACTION <input checked="" type="checkbox"/> Approved <input type="checkbox"/> Disapproved					
SIGNATURE 				DATE 1-14-14	





RECEIVED

JAN 29 2014

PUBLIC SERVICE
COMMISSION

KENTUCKY AIRPORT ZONING COMMISSION

STEVEN BESHEAR
Governor

90 Airport Road, Bldg 400
Frankfort, KY 40601
www.transportation.ky.gov/aviation
502 564-4480

January 14, 2014

APPROVAL OF APPLICATION

APPLICANT:

American Electric Power
American Electric Power
PO Box 2021
Roanoke, VA 24022

SUBJECT: AS-060-CPF-2013-175

STRUCTURE: Power line (Lighting Change)
LOCATION: Hindman, KY
COORDINATES: 37° 23' 13.84" N / 82° 58' 36.35" W
HEIGHT: 444' AGL/1547' AMSL

The Kentucky Airport Zoning Commission has approved your application for a permit to construct 444' AGL/ 1547' AMSL Power line (Lighting Change) near Hindman, KY 37° 23' 13.84" N / 82° 58' 36.35" W.

This permit is valid for a period of 18 Month(s) from its date of issuance. If construction is not completed within said 18-Month period, this permit shall lapse and be void, and no work shall be performed without the issuance of a new permit.

A copy of the approved application is enclosed for your files.

Reflective Spherical Markers are required in accordance with 602 KAR 50:100

John Houlihan
Administrator



An Equal Opportunity Employer M/F/D



KENTUCKY AIRPORT ZONING COMMISSION

STEVEN BESHEAR
Governor

90 Airport Road, Bldg 400
Frankfort, KY 40601
www.transportation.ky.gov/aviation
502 564-4480

CONSTRUCTION/ALTERATION STATUS REPORT

January 14, 2014

AERONAUTICAL STUDY NUMBER: AS-060-CPF-2013-175

American Electric Power
American Electric Power
PO Box 2021
Roanoke, VA 24022

This concerns the permit which was issued to you by the Kentucky Airport Zoning Commission on January 14, 2014. This permit is valid for a period of 18 Month(s) from its date of issuance. If construction is not completed within the said 18-Month period, this permit shall lapse and be void, and no work shall be performed without the issuance of a new permit. When appropriate, please indicate the status of the project in the place below and return this letter to John Houlihan, Administrator, Kentucky Airport Zoning Commission, 90 Airport Road, Bldg 400, Frankfort, KY, 40601. 502 564-4480.

STRUCTURE: Power line (Lighting Change)
LOCATION: Hindman, KY
COORDINATES: 37° 23' 13.84" N / 82° 58' 36.35" W
HEIGHT: 444' AGL / 1547' AMSL

CONSTRUCTION/ALTERATION STATUS

1. The project () is abandoned. () is not abandoned.

2. Construction status is as follows:

Structure reached its greatest height of _____ ft. AGL
_____ ft. AMSL on _____ (date).

Date construction was completed. _____

Type of obstruction marking/painting. _____

Type of obstruction lighting. _____

As built coordinates. _____

Miscellaneous Information. _____

DATE _____

SIGNATURE/TITLE _____



An Equal Opportunity Employer M/F/D




KENTUCKY TRANSPORTATION CABINET

TC 56-50
Rev. 07/2010
Page 2 of 2

KENTUCKY AIRPORT ZONING COMMISSION

APPLICATION FOR PERMIT TO CONSTRUCT OR ALTER A STRUCTURE

APPLICANT (name) American Electric Power: John Edwards	PHONE 540-562-7118	FAX 540-562-7050	KY AERONAUTICAL STUDY # AS-060-K20-243-175
ADDRESS (street) P.O Box 2021	CITY Roanoke	STATE VA	ZIP 24022-2121
APPLICANT'S REPRESENTATIVE (name) POWER Engineers: Erica Cutler	PHONE 281-765-5541	FAX 281-765-5599	
ADDRESS (street) 509 North Sam Houston Pkwy East	CITY Houston	STATE TX	ZIP 77060
APPLICATION FOR <input checked="" type="checkbox"/> New Construction <input type="checkbox"/> Alteration <input type="checkbox"/> Existing	DURATION <input type="checkbox"/> Permanent <input type="checkbox"/> Temporary (months days)		WORK SCHEDULE Start 4/15/2013 End 10/16/2014
TYPE <input type="checkbox"/> Crane <input type="checkbox"/> Building <input type="checkbox"/> Antenna Tower <input checked="" type="checkbox"/> Power Line <input type="checkbox"/> Water Tank <input type="checkbox"/> Landfill <input type="checkbox"/> Other	MARKING/PAINTING/LIGHTING PREFERRED <input type="checkbox"/> Red Lights & Paint <input type="checkbox"/> White- medium intensity <input type="checkbox"/> White- high intensity <input type="checkbox"/> Dual- red & medium intensity white <input type="checkbox"/> Dual- red & high intensity white <input checked="" type="checkbox"/> Other Reflective Spherical Marker Balls		
LATITUDE 37°23'13.84N"	LONGITUDE 82°58'36.35W"	DATUM <input checked="" type="checkbox"/> NAD83 <input type="checkbox"/> NAD27 <input type="checkbox"/> Other	
NEAREST KENTUCKY City Hindman County Knott	NEAREST KENTUCKY PUBLIC USE OR MILITARY AIRPORT Wendell H. Ford Airport		
SITE ELEVATION (AMSL, feet) 1103	TOTAL STRUCTURE HEIGHT (AGL, feet) 444	CURRENT (FAA aeronautical study #) Will be re-filed with FAA	
OVERALL HEIGHT (site elevation plus total structure height, feet) 1547	PREVIOUS (FAA aeronautical study #) 2012-ASO-10517-DE		
DISTANCE (from nearest Kentucky public use or Military airport to structure) 15.0 miles from Cat. 95-96.	PREVIOUS (KY aeronautical study #) AS-060-K20-2013-088		
DIRECTION (from nearest Kentucky public use or Military airport to structure) East to Cat. 95-96.			
DESCRIPTION OF LOCATION (Attach USGS 7.5 minute quadrangle map or an airport layout drawing with the precise site marked and any certified survey.) TOPO Map is located on Page 4 of each FAA Determination			
DESCRIPTION OF PROPOSAL This is a request to change the catenary marking from lighted to reflective spherical marker balls on the static wire of a span in the Bonnyman-Softshell 138kV Line. This span has not been re-filed yet with the FAA but this is in process.			
FAA Form 7460-1 (Has the "Notice of Construction or Alteration" been filed with the Federal Aviation Administration?) <input type="checkbox"/> No <input checked="" type="checkbox"/> Yes, when? 11/2/2012 : This span will be re-filed with the FAA.			
CERTIFICATION (I hereby certify that all the above entries, made by me, are true, complete, and correct to the best of my knowledge and belief.)			
PENALTIES (Persons failing to comply with KRS 183.861 to 183.990 and 602 KAR 050 are liable for fines and/or imprisonment as set forth in KRS 183.990(3). Noncompliance with FAA regulations may result in further penalties.)			
NAME Erica Cutler	TITLE Design Engineer	SIGNATURE 	DATE 8/28/2013
COMMISSION ACTION <input checked="" type="checkbox"/> Approved <input type="checkbox"/> Disapproved			
SIGNATURE 		DATE 8-14-14	





RECEIVED

JAN 29 2014

PUBLIC SERVICE
COMMISSION

KENTUCKY AIRPORT ZONING COMMISSION

STEVEN BESHEAR
Governor

90 Airport Road, Bldg 400
Frankfort, KY 40601
www.transportation.ky.gov/avlation
502 564-4480

January 14, 2014

APPROVAL OF APPLICATION

APPLICANT:

American Electric Power
American Electric Power
PO Box 2021
Roanoke, VA 24022

SUBJECT: AS-060-CPF-2013-176

STRUCTURE: Power line (Lighting Change)
LOCATION: Hindman, KY
COORDINATES: 37° 23' 31.51" N / 82° 57' 38.45" W
HEIGHT: 365' AGL/1622'AMSL

The Kentucky Airport Zoning Commission has approved your application for a permit to construct 365'AGL/ 1622'AMSL Power line (Lighting Change) near Hindman, KY 37° 23' 31.51" N / 82° 57' 38.45" W.

This permit is valid for a period of 18 Month(s) from its date of issuance. If construction is not completed within said 18-Month period, this permit shall lapse and be void, and no work shall be performed without the issuance of a new permit.

A copy of the approved application is enclosed for your files.

Reflective Spherical Markers are required in accordance with 602 KAR 50:100

A handwritten signature in black ink, appearing to read "John Houlihan".

John Houlihan
Administrator



An Equal Opportunity Employer M/F/D



KENTUCKY AIRPORT ZONING COMMISSION

STEVEN BESHEAR
Governor

90 Airport Road, Bldg 400
Frankfort, KY 40601
www.transportation.ky.gov/aviation
502 564-4480

CONSTRUCTION/ALTERATION STATUS REPORT

January 14, 2014

AERONAUTICAL STUDY NUMBER: AS-060-CPF-2013-176

American Electric Power
American Electric Power
PO Box 2021
Roanoke, VA 24022

This concerns the permit which was issued to you by the Kentucky Airport Zoning Commission on January 14, 2014. This permit is valid for a period of 18 Month(s) from its date of issuance. If construction is not completed within the said 18-Month period, this permit shall lapse and be void, and no work shall be performed without the issuance of a new permit. When appropriate, please indicate the status of the project in the place below and return this letter to John Houlihan, Administrator, Kentucky Airport Zoning Commission, 90 Airport Road, Bldg 400, Frankfort, KY, 40601. 502 564-4480.

STRUCTURE: Power line (Lighting Change)
LOCATION: Hindman, KY
COORDINATES: 37° 23' 31.51" N / 82° 57' 38.45" W
HEIGHT: 365' AGL / 1622' AMSL

CONSTRUCTION/ALTERATION STATUS

1. The project () is abandoned. () is not abandoned.

2. Construction status is as follows:

Structure reached its greatest height of _____ ft. AGL
_____ ft. AMSL on _____ (date).

Date construction was completed. _____

Type of obstruction marking/painting. _____

Type of obstruction lighting. _____

As built coordinates. _____

Miscellaneous Information. _____

DATE _____

SIGNATURE/TITLE _____



An Equal Opportunity Employer M/F/D



KENTUCKY AIRPORT ZONING COMMISSION

APPLICATION FOR PERMIT TO CONSTRUCT OR ALTER A STRUCTURE

APPLICANT (name) American Electric Power: John Edwards		PHONE 540-562-7118	FAX 540-562-7050	KY AERONAUTICAL STUDY # AS-060-K20-2013-176	
ADDRESS (street) P.D Box 2021		CITY Roanoke		STATE VA	ZIP 24022-2121
APPLICANT'S REPRESENTATIVE (name) POWER Engineers: Erica Cutler		PHONE 281-765-5541	FAX 281-765-5599		
ADDRESS (street) 509 North Sam Houston Pkwy East		CITY Houston		STATE TX	ZIP 77060
APPLICATION FOR <input checked="" type="checkbox"/> New Construction <input type="checkbox"/> Alteration <input type="checkbox"/> Existing				WORK SCHEDULE	
DURATION <input type="checkbox"/> Permanent <input type="checkbox"/> Temporary (months days)				Start 4/15/2013 End 10/16/2014	
TYPE <input type="checkbox"/> Crane <input type="checkbox"/> Building <input type="checkbox"/> Antenna Tower <input checked="" type="checkbox"/> Power Line <input type="checkbox"/> Water Tank <input type="checkbox"/> Landfill <input type="checkbox"/> Other		MARKING/PAINTING/LIGHTING PREFERRED <input type="checkbox"/> Red Lights & Paint <input type="checkbox"/> White- medium intensity <input type="checkbox"/> White- high intensity <input type="checkbox"/> Dual- red & medium intensity white <input type="checkbox"/> Dual- red & high intensity white <input checked="" type="checkbox"/> Other Reflective Spherical Marker Balls			
LATITUDE 37°23'31.51"N		LONGITUDE 82°57'38.45"W		DATUM <input checked="" type="checkbox"/> NAD83 <input type="checkbox"/> NAD27 <input type="checkbox"/> Other	
NEAREST KENTUCKY City Hindman County Knott		NEAREST KENTUCKY PUBLIC USE OR MILITARY AIRPORT Wendell H. Ford Airport			
SITE ELEVATION (AMSL, feet) 1257		TOTAL STRUCTURE HEIGHT (AGL, feet) 365		CURRENT (FAA aeronautical study #) Will be re-filed with FAA	
OVERALL HEIGHT (site elevation plus total structure height, feet) 1622				PREVIOUS (FAA aeronautical study #) 2012-ASO-10519-OE	
DISTANCE (from nearest Kentucky public use or Military airport to structure) 16.0 miles from Cat. 100-101.				PREVIOUS (KY aeronautical study #) AS-060-K20-2013-090	
DIRECTION (from nearest Kentucky public use or Military airport to structure) East to Cat. 100-101.					
DESCRIPTION OF LOCATION (Attach USGS 7.5 minute quadrangle map or an airport layout drawing with the precise site marked and any certified survey.) TOPO Map is located on Page 4 of each FAA Determination					
DESCRIPTION OF PROPOSAL This is a request to change the catenary marking from lighted to reflective spherical marker balls on the static wire of a span in the Bonnyman-Softshell 138kV Line. This span has not been re-filed yet with the FAA but this is in process.					
FAA Form 7460-1 (Has the "Notice of Construction or Alteration" been filed with the Federal Aviation Administration?) <input type="checkbox"/> No <input checked="" type="checkbox"/> Yes, when? 11/2/2012 : This span will be re-filed with the FAA.					
CERTIFICATION (I hereby certify that all the above entries, made by me, are true, complete, and correct to the best of my knowledge and belief.)					
PENALTIES (Persons failing to comply with KRS 183.861 to 183.990 and 602 KAR 050 are liable for fines and/or imprisonment as set forth in KRS 183.990(3). Noncompliance with FAA regulations may result in further penalties.)					
NAME Erica Cutler		TITLE Design Engineer		SIGNATURE 	
				DATE 8/28/2013	
COMMISSION ACTION <input checked="" type="checkbox"/> Approved <input type="checkbox"/> Disapproved					
SIGNATURE 				DATE 6-19-14	