



RECEIVED

MAR 15 2010

PUBLIC SERVICE  
COMMISSION

Mr. Jeff DeRouen  
Executive Director  
Kentucky Public Service Commission  
211 Sower Boulevard  
Frankfort, Kentucky 40601

**Kentucky Utilities Company**  
State Regulation and Rates  
220 West Main Street  
PO Box 32010  
Louisville, Kentucky 40232  
www.eon-us.com

Lonnie E. Bellar  
Vice President  
T 502-627-4830  
F 502-217-2109  
lonnie.bellar@eon-us.com

March 15, 2010

**RE: *Application of Kentucky Utilities Company for an Adjustment of Its  
Base Rates – Case No. 2009-00548***

Dear Mr. DeRouen:

Please find enclosed and accept for filing the original and ten (10) copies of the Response of Kentucky Utilities Company to Community Action Council for Lexington-Fayette, Bourbon, Harrison and Nicholas Counties, Inc. (CAC) Initial Request for Information dated February 26, 2010, in the above-referenced matter.

Due to the unavailability of Butch Cockerill to sign his verification page, the Company will file his verification page separately.

Should you have any questions regarding the enclosed, please contact me at your convenience.

Sincerely,


Lonnie E. Bellar

cc: Parties of Record


VERIFICATION

COMMONWEALTH OF KENTUCKY )  
 ) SS:  
COUNTY OF JEFFERSON )

The undersigned, **Robert M. Conroy**, being duly sworn, deposes and says that he is Director - Rates for E.ON U.S. Services, Inc., and that he has personal knowledge of the matters set forth in the responses for which he is identified as the witness, and the answers contained therein are true and correct to the best of his information, knowledge and belief.

  
\_\_\_\_\_  
**Robert M. Conroy**

Subscribed and sworn to before me, a Notary Public in and before said County and State, this 12<sup>th</sup> day of March 2010.

 (SEAL)  
\_\_\_\_\_  
Notary Public


My Commission Expires:

Sept 20, 2010

VERIFICATION


COMMONWEALTH OF KENTUCKY )  
 ) SS:  
COUNTY OF JEFFERSON )

The undersigned, **William Steven Seelye**, being duly sworn, deposes and states that he is a Principal and Senior Analyst with The Prime Group, LLC, and that he has personal knowledge of the matters set forth in the responses for which he is identified as the witness, and the answers contained therein are true and correct to the best of his information, knowledge and belief.



**William Steven Seelye**

Subscribed and sworn to before me, a Notary Public in and before said County and State, this 12<sup>th</sup> day of March 2010.

 (SEAL)  
Notary Public

My Commission Expires:

Sept 20, 2010

**COMMONWEALTH OF KENTUCKY**  
**BEFORE THE PUBLIC SERVICE COMMISSION**

**In the Matter of:**

**APPLICATION OF KENTUCKY UTILITIES )   CASE NO.**  
**COMPANY FOR AN ADJUSTMENT OF )   2009-00548**  
**ITS BASE RATES )**

---

**RESPONSE OF**  
**KENTUCKY UTILITIES COMPANY**  
**TO THE**  
**INITIAL REQUEST FOR INFORMATION**  
**ON BEHALF OF CAC**  
**DATED FEBRUARY 26, 2010**

**FILED: March 15, 2010**



**KENTUCKY UTILITIES COMPANY**

**CASE NO. 2009-00548**

**Initial Request For Information on Behalf of CAC  
Dated February 26, 2010**

**Question No. 1**

**Responding Witness: Butch Cockerill**

Q-1. Please list the counties in which Kentucky Utilities operates and the current number of residential customers in each.

A-1. Please see table below for number of KU residential customers by county as of 2/1/2010.

<b>County</b>	<b>Number of Customers</b>
ADAIR	1,999
ANDERSON	5,659
BALLARD	1,874
BARREN	1,111
BATH	2,052
BELL	11,726
BOURBON	4,439
BOYLE	9,150
BRACKEN	2,272
BREATHITT	1
BRECKINRIDGE	1
BULLITT	611
CALDWELL	1,048
CAMPBELL	464
CARLISLE	16
CARROLL	3,036
CASEY	1,378
CHRISTIAN	717
CLAIBORNE	4
CLARK	11,968
CLAY	1,604
CRITTENDEN	2,288

DAVISS	1
EDMONSON	19
ESTILL	2,566
FAYETTE	122,930
FLEMING	1,671
FRANKLIN	2,605
FULTON	40
GALLATIN	1,231
GARRARD	3,266
GRANT	206
GRAYSON	2,794
GREEN	1,072
HARDIN	17,089
HARLAN	11,765
HARRISON	3,246
HART	2,866
HENDERSON	2,400
HENRY	3,396
HICKMAN	749
HOPKINS	10,332
JESSAMINE	3,972
KNOX	2,548
LARUE	2,543
LAUREL	8,950
LEE	561
LETCHER	29
LINCOLN	3,305
LIVINGSTON	419
LYON	2,057
MADISON	18,514
MARION	3,372
MASON	5,525
MCCRACKEN	812
MCCREARY	1,450
MCLEAN	2,103
MENIFEE	1
MERCER	6,489
MONTGOMERY	7,287

MUHLENBERG	11,479
NELSON	2,663
NICHOLAS	1,555
OHIO	3,891
OLDHAM	5,194
OWEN	1,577
PENDLETON	648
PULASKI	8,199
ROBERTSON	292
ROCKCASTLE	2,552
ROWAN	4,100
RUSSELL	2,172
SCOTT	15,639
SHELBY	10,628
SPENCER	1,634
TAYLOR	3,599
TRIMBLE	1,214
UNION	4,444
WASHINGTON	1,464
WEBSTER	2,199
WHITLEY	3,435
WOODFORD	10,168
<b>Total KU Residential Customers</b>	<b>422,345</b>





**KENTUCKY UTILITIES COMPANY**

**CASE NO. 2009-00548**

**Initial Request For Information on Behalf of CAC**

**Dated February 26, 2010**

**Question No. 2**

**Responding Witness: William Steven Seelye**

Q-2. If SFV rate design is intended to foster energy efficiency, what energy efficiency programs does the Company propose, specifically for low-income customers?

A-2. Kentucky Utilities is not proposing a SFV rate design for any of its rate classes, nor is KU proposing any energy efficiency programs in this proceeding.

---



**KENTUCKY UTILITIES COMPANY**

**CASE NO. 2009-00548**

**Initial Request For Information on Behalf of CAC**

**Dated February 26, 2010**

**Question No. 3**

**Responding Witness: Butch Cockerill**

Q-3. Please provide the number of Kentucky Utilities residential customers who were required to pay a deposit in calendar years 2005, 2006, 2007, 2008 and 2009. Where possible, break down the number of those customers by county, Census tract, and postal zip code.

---

A-3. Please see attached. KU does not have a business reason to maintain ongoing files with the requested information segregated according to requested parameters. The attached information represents KU's effort to extract the data according to the requested parameters within the time allowed to respond to this request for information. Please note that KU interacts with its customers primarily through their mailing addresses. Customers' mailing addresses do not always coincide with where they take service, which may impact the attached zip code and county breakdowns.

COUNTY_NAME	ZIP1	2005	2006	2007	2008	2009 (Jan-Mar)
ADAIR	42642	4	6	8	10	12
ADAIR	42728	418	538	611	696	641
ANDERSON	40342	1013	1283	1336	1611	1388
BALLARD	42022	19	26	21	31	19
BALLARD	42024	100	130	149	180	146
BALLARD	42053	68	96	104	107	95
BALLARD	42056	138	170	175	195	177
BALLARD	42087	110	126	166	170	144
BARREN	42127	180	252	273	378	352
BARREN	42152	18	28	32	36	36
BARREN	42749			1	2	
BATH	40311	4	4	3	4	1
BATH	40360	160	185	236	287	290
BATH	40371	114	161	162	223	210
BATH	40374	60	73	99	137	113
BELL	37851	5	10	4	5	3
BELL	40813	60	67	60	56	51
BELL	40822	10	15	14	13	13
BELL	40845	56	47	51	74	54
BELL	40856	23	38	41	43	34
BELL	40863	1	3	2	2	1
BELL	40902	102	123	132	131	114
BELL	40913	23	22	13	14	8
BELL	40939	42	53	42	45	34
BELL	40940	4	4	7	5	7
BELL	40955	10	15	17	9	9
BELL	40958	44	55	56	64	59
BELL	40965	1319	1725	1870	2229	1907
BELL	40977	652	828	926	1104	894
BELL	40988	47	57	58	70	55
BOURBON	40311	17	15	17	18	20
BOURBON	40324	11	7	8	17	15
BOURBON	40345	1	1	1	1	1
BOURBON	40348	52	65	83	108	103
BOURBON	40357	12	15	21	23	21
BOURBON	40358		1	1	1	1
BOURBON	40361	588	764	874	1052	918
BOURBON	40505		3	5	1	1
BOURBON	40511	12	19	18	19	19
BOURBON	40516	34	36	28	27	27
BOURBON	41031	6	12	16	12	11
BOYLE	40422	1506	1908	2161	2527	2240
BOYLE	40440	169	193	199	207	179

COUNTY_NAME	ZIP1	2005	2006	2007	2008	2009 (Jan-Mar)
BOYLE	40464	13	16	19	24	14
BOYLE	40468	69	87	105	131	94
BRACKEN	41002	156	212	262	280	249
BRACKEN	41004	103	151	211	235	208
BRACKEN	41034	1	4	2	5	2
BRACKEN	41040	1	1	2	2	3
BRACKEN	41043	28	27	33	46	37
BRACKEN	41044	18	18	31	29	26
BRACKEN	41061	2	7	8	11	7
BULLITT	40150	109	144	151	206	193
BULLITT	42701		1	2	1	1
CALDWELL	42408	43	59	62	48	42
CALDWELL	42411	46	51	68	89	69
CALDWELL	42445	57	66	75	93	64
CAMPBELL	41007	50	65	73	74	59
CAMPBELL	41075			1	2	
CARLISLE	42023	3	3	7	6	6
CARROLL	40011	1	4	1	1	1
CARROLL	40045	12	12	13	14	14
CARROLL	41008	375	504	624	821	749
CARROLL	41045	54	64	55	64	56
CARROLL	41083	21	19	20	34	29
CARROLL	41086	2	1	1	1	1
CARROLL	41098	45	60	66	90	93
CASEY	42539	229	302	336	417	371
CASEY	42541	23	27	26	36	30
CASEY	42566	34	39	32	37	33
CHRISTIAN	42217	208	224	239	269	225
CHRISTIAN	42408	3	2	2	4	3
CHRISTIAN	42442	8	12	6	8	6
CHRISTIAN	42453	2	5	1	6	3
CLARK	40353				1	1
CLARK	40391	2123	2728	2853	3196	2836
CLARK	40509				1	1
CLAY	40962	479	611	609	819	708
CLAY	40965				1	
CRITTENDEN	42033	3	7	5	5	4
CRITTENDEN	42037	10	11	11	13	11
CRITTENDEN	42064	355	458	513	628	533
CRITTENDEN	42078	7	13	10	11	9
CRITTENDEN	42411	6	9	4	6	4
CRITTENDEN	42459					2
DAVISS	42301	1	11	14	2	2

COUNTY_NAME	ZIP1	2005	2006	2007	2008	2009 (Jan-Mar)
EDMONSON	42259	3	1	1	4	1
ESTILL	40336	438	616	566	667	629
ESTILL	40472	77	93	97	122	113
ESTILL	40475				2	1
FAYETTE	40324	11	13	17	18	16
FAYETTE	40356			1	2	1
FAYETTE	40361	6	5	11	12	11
FAYETTE	40391	1	2			
FAYETTE	40502	1673	2035	2181	2741	2297
FAYETTE	40503	1958	2464	2658	3036	2589
FAYETTE	40504	1730	2323	2731	3353	2792
FAYETTE	40505	2477	3105	3424	3970	3423
FAYETTE	40507	246	277	355	453	358
FAYETTE	40508	1849	2404	2973	4043	3289
FAYETTE	40509	2877	3371	3795	4411	3853
FAYETTE	40510	113	130	171	180	130
FAYETTE	40511	2778	3282	3598	3823	3237
FAYETTE	40512	1	1	1	1	1
FAYETTE	40513	345	429	458	549	439
FAYETTE	40514	643	687	653	667	526
FAYETTE	40515	1515	1783	1812	2131	1724
FAYETTE	40516	195	212	237	278	221
FAYETTE	40517	3254	4062	4592	5962	5219
FLEMING	41037	3	3	7	8	2
FLEMING	41039	32	43	67	82	59
FLEMING	41041	218	268	377	452	414
FLEMING	41055	2	5	4	5	5
FRANKLIN	40324	2	1	1	2	2
FRANKLIN	40347	4	5	1	2	1
FRANKLIN	40379	20	24	20	12	13
FRANKLIN	40601	406	487	579	655	602
FULTON	42031	1	1	1	1	1
FULTON	42041	11	12	12	17	12
GALLATIN	41046	20	28	41	58	53
GALLATIN	41086	27	25	31	35	27
GALLATIN	41095	160	214	272	361	346
GARRARD	40330	1	2	3	1	1
GARRARD	40410	1	4	3	3	2
GARRARD	40422	2	4	3	1	
GARRARD	40444	612	842	954	1117	944
GARRARD	40461	18	28	34	35	26
GRANT	41010	34	51	48	64	53
GRANT	41035			3	4	3

COUNTY_NAME	ZIP1	2005	2006	2007	2008	2009 (Jan-Mar)
GRANT	41052	10	13	22	13	18
GRAYSON	42712	40	55	73	87	62
GRAYSON	42721	71	81	106	120	107
GRAYSON	42726	95	121	158	205	187
GRAYSON	42754	361	487	551	677	615
GRAYSON	42762	12	16	18	22	15
GREEN	42743	187	214	275	344	303
HARDIN	40160	1019	1288	1539	1974	1772
HARDIN	40162	88	108	102	118	99
HARDIN	40175	174	218	222	308	271
HARDIN	42701	1979	2440	2846	3423	3080
HARDIN	42712	22	18	15	15	17
HARDIN	42724	173	193	197	193	160
HARDIN	42732	49	65	60	64	55
HARDIN	42740	32	35	43	42	35
HARDIN	42776	79	89	90	87	94
HARDIN	42781	1	1	2	1	1
HARDIN	42783	5	4	6	6	7
HARDIN	42784	50	74	74	80	65
HARDIN	42788	8	15	13	17	10
HARLAN	40801	49	67	72	60	54
HARLAN	40806	194	247	279	297	265
HARLAN	40807			1	1	1
HARLAN	40815	138	162	184	200	179
HARLAN	40817	3	4	3	6	6
HARLAN	40818	28	19	27	19	19
HARLAN	40819	49	68	77	89	74
HARLAN	40820	51	65	86	86	91
HARLAN	40823	268	291	343	423	375
HARLAN	40824	63	93	88	120	90
HARLAN	40827			1	1	1
HARLAN	40828	402	476	525	520	469
HARLAN	40829	25	25	37	37	37
HARLAN	40830	31	43	59	51	45
HARLAN	40831	481	604	741	778	662
HARLAN	40843	33	35	39	41	28
HARLAN	40845	1	2			
HARLAN	40846	42	48	66	67	65
HARLAN	40847	66	87	91	95	77
HARLAN	40849	50	43	53	57	43
HARLAN	40854	96	140	178	230	197
HARLAN	40855	88	106	109	140	121
HARLAN	40863	32	43	48	56	36



COUNTY_NAME	ZIP1	2005	2006	2007	2008	2009 (Jan-Mar)
HARLAN	40867	26	31	36	32	22
HARLAN	40870	6	6	9	10	4
HARLAN	40873	217	235	238	273	237
HARLAN	40927	30	32	33	38	29
HARLAN	40964	33	39	52	48	32
HARRISON	40370	2	2	2	2	4
HARRISON	41003	57	67	69	76	72
HARRISON	41010	1	1	1	4	5
HARRISON	41031	482	700	819	954	849
HART	42127	2	4	5	6	2
HART	42713	67	83	63	87	73
HART	42722	23	19	28	38	37
HART	42746	15	18	20	24	19
HART	42749	278	384	405	484	411
HART	42757	19	25	22	28	23
HART	42765	269	345	349	361	312
HART	42772	20	17	19	18	19
HENDERSON	42406	141	169	151	142	138
HENDERSON	42420	227	286	368	451	359
HENDERSON	42437	1	1	1	1	1
HENDERSON	42444	1	2	4	1	1
HENDERSON	42452	34	44	50	60	45
HENDERSON	42457	32	38	36	37	34
HENDERSON	42462	2	1	2	5	3
HENRY	40006	2	2	3	4	6
HENRY	40007	21	12	19	14	13
HENRY	40011	81	95	124	141	108
HENRY	40019	279	354	404	453	379
HENRY	40036	15	9	13	17	19
HENRY	40050	121	149	152	192	184
HENRY	40057	138	167	168	204	190
HENRY	40058	4	4	2	2	3
HENRY	40068	31	39	43	51	55
HENRY	40070	17	26	24	29	24
HENRY	40075	41	35	36	36	33
HICKMAN	42031	184	233	267	328	256
HICKMAN	42032	24	29	23	32	29
HOPKINS	42217	1	2			
HOPKINS	42330	1	3	1	2	
HOPKINS	42408	545	640	640	724	684
HOPKINS	42410	185	234	213	247	215
HOPKINS	42413	47	80	72	79	62
HOPKINS	42431	892	1017	1034	1160	1023

COUNTY_NAME	ZIP1	2005	2006	2007	2008	2009 (Jan-Mar)
HOPKINS	42436	17	22	13	16	17
HOPKINS	42440	141	160	134	132	129
HOPKINS	42441	69	87	85	89	79
HOPKINS	42442	357	398	439	441	379
HOPKINS	42450	3	5	4	5	5
HOPKINS	42453	85	114	122	98	77
HOPKINS	42455	1	1	1	1	1
HOPKINS	42456	36	40	42	41	33
HOPKINS	42464	194	200	233	218	175
JESSAMINE	40356	484	573	693	803	810
JESSAMINE	40383			2	2	2
JESSAMINE	40390	283	339	389	502	394
JESSAMINE	40514	1	1	1	1	1
JESSAMINE	40515	1	1	2	1	1
KNOX	40701	355	428	476	592	516
KNOX	40734	69	85	109	125	106
KNOX	40906	35	49	58	85	55
KNOX	40911	7	10	6	9	9
KNOX	40930	33	41	45	57	46
KNOX	40935	139	202	213	247	202
KNOX	40939	2	5	2	8	5
KNOX	40952		1	2	1	1
KNOX	40997	19	27	25	38	32
LA RUE	40051	12	29	39	38	33
LA RUE	40223	1	1	2	1	1
LA RUE	42716	63	70	57	81	74
LA RUE	42748	350	440	435	521	457
LA RUE	42757	36	44	52	61	58
LA RUE	42776	16	20	23	20	14
LA RUE	42784	61	83	73	73	67
LAUREL	40701	698	840	914	1116	1031
LAUREL	40729	103	121	145	161	139
LAUREL	40737				1	1
LAUREL	40740	157	206	206	238	220
LAUREL	40741	1162	1330	1441	1669	1477
LAUREL	40744	450	523	614	768	730
LAUREL	40755	5	8	14	15	7
LEE	41311	123	154	182	205	171
LINCOLN	40419	122	138	161	213	177
LINCOLN	40422	17	16	16	17	10
LINCOLN	40437	96	127	139	172	157
LINCOLN	40442	13	11	13	18	19
LINCOLN	40444	27	24	33	35	30

COUNTY_NAME	ZIP1	2005	2006	2007	2008	2009 (Jan-Mar)
LINCOLN	40448	16	26	34	32	29
LINCOLN	40484	381	502	578	588	555
LINCOLN	40489	63	82	94	97	82
LINCOLN	42567	9	9	18	26	22
LIVINGSTON	42064	1	1	1	1	1
LIVINGSTON	42078	96	103	119	130	112
LIVINGSTON	42081	1	3	2	1	1
LYON	42038	239	272	342	395	325
LYON	42055	54	64	85	89	61
LYON	42411	4	11	10	11	12
LYON	42445	10	10	4	5	4
MADISON	40385	44	64	68	77	67
MADISON	40391	1	1	1	3	2
MADISON	40403	14	15	18	23	17
MADISON	40461	4	4	7	10	11
MADISON	40475	2755	3622	4047	4995	4483
MADISON	40511	2				
MADISON	40515		1	1	1	1
MARION	40009	32	49	55	64	50
MARION	40033	563	733	852	990	863
MARION	40037	97	110	123	132	118
MARION	40062	4	6	6	9	4
MARION	40063	1	2	1	4	2
MASON	41002		3	5	1	1
MASON	41034	54	78	80	69	66
MASON	41041			2	1	1
MASON	41044	13	22	29	19	18
MASON	41055	58	89	79	113	84
MASON	41056	736	909	1100	1337	1196
MASON	41062	5	5	3	10	7
MASON	41096		1	1	4	1
MCCRACKEN	42001	11	11	17	19	17
MCCRACKEN	42053	20	28	36	21	25
MCCRACKEN	42086	149	195	185	199	172
MCCREARY	42453	1	2			
MCCREARY	42631	19	23	22	25	22
MCCREARY	42635	44	65	56	86	61
MCCREARY	42638	30	32	44	48	34
MCCREARY	42647	111	143	171	193	149
MCCREARY	42653	86	100	163	206	181
MCLEAN	42327	94	88	99	112	108
MCLEAN	42350	81	126	129	154	111
MCLEAN	42352	139	195	203	242	187

COUNTY_NAME	ZIP1	2005	2006	2007	2008	2009 (Jan-Mar)
MCLEAN	42371	32	52	53	57	35
MCLEAN	42372	71	84	100	131	103
MCLEAN	42374		1	2	1	1
MERCER	40310	55	83	91	112	115
MERCER	40330	1088	1383	1508	1734	1490
MERCER	40372	36	42	65	72	63
MERCER	40422	2				
MERCER	40444	2	1	1	1	1
MONTGOMERY	40337	129	153	170	229	185
MONTGOMERY	40353	1092	1389	1646	2060	1940
MONTGOMERY	40360	5	4	5	5	4
MUHLENBERG	42321	29	43	44	55	45
MUHLENBERG	42323	71	79	90	110	87
MUHLENBERG	42324	12	18	18	30	24
MUHLENBERG	42325	174	228	259	279	236
MUHLENBERG	42326	12	17	22	23	20
MUHLENBERG	42327	2	3	1	1	1
MUHLENBERG	42330	774	1006	1131	1353	1132
MUHLENBERG	42332	30	43	47	56	52
MUHLENBERG	42337	144	184	205	249	194
MUHLENBERG	42344	74	117	126	133	94
MUHLENBERG	42345	566	794	891	1032	882
MUHLENBERG	42357	1	1	1	1	1
MUHLENBERG	42367	69	94	134	154	114
MUHLENBERG	42372	47	53	48	74	55
MUHLENBERG	42374	17	26	17	27	23
NELSON	40004	115	165	174	205	147
NELSON	40008	120	123	136	166	155
NELSON	40012	14	24	27	25	24
NELSON	40013	4	3	5	8	5
NELSON	40020	11	18	19	22	17
NELSON	40051	89	109	159	197	162
NELSON	40052	14	13	15	20	15
NELSON	40071					1
NELSON	40107	50	65	64	65	58
NICHOLAS	40311	214	305	306	394	314
NICHOLAS	40350	11	10	8	9	9
NICHOLAS	40374	2	4	7	7	8
OHIO	42320	484	612	712	820	661
OHIO	42328	68	75	83	103	79
OHIO	42340	1	1	2		2
OHIO	42347	267	381	408	458	404
OHIO	42354	22	38	35	42	33

COUNTY_NAME	ZIP1	2005	2006	2007	2008	2009 (Jan-Mar)
OHIO	42369	29	47	44	47	44
OLDHAM	40014	102	138	114	127	98
OLDHAM	40031	898	1092	1186	1400	1259
OLDHAM	40068	19	19	24	24	17
OWEN	40327	4	2	4	2	2
OWEN	40355	16	21	24	23	18
OWEN	40359	163	218	289	346	312
OWEN	40363	34	38	32	35	29
OWEN	41052	5	6	11	19	13
OWEN	41083	6	3	4	7	4
OWEN	41086	14	16	16	13	17
OWEN	41098	38	43	42	49	54
PENDLETON	41003	2	3	5	4	4
PENDLETON	41006	85	115	155	172	184
PENDLETON	41007	1	1	1	1	1
PENDLETON	41040	4	6	7	6	8
PENDLETON	41043	22	33	37	42	35
PULASKI	40489					1
PULASKI	42501	1006	1363	1594	1867	1632
PULASKI	42503	543	725	793	965	823
PULASKI	42519	48	66	85	95	80
PULASKI	42533	76	94	110	121	106
PULASKI	42553	127	171	161	185	161
PULASKI	42558	11	16	21	19	21
PULASKI	42564	1	1	1	1	1
PULASKI	42567	23	39	46	47	37
ROBERTSON	41044	1	2	3	1	1
ROBERTSON	41064	47	72	70	83	73
ROCKCASTLE	40409	101	148	168	185	172
ROCKCASTLE	40419	17	17	13	13	16
ROCKCASTLE	40445	65	87	67	81	69
ROCKCASTLE	40456	364	507	517	617	533
ROWAN	40313	131	210	234	342	306
ROWAN	40319	6	10	10	10	9
ROWAN	40351	432	544	736	958	883
ROWAN	40391	1				
RUSSELL	42629	181	222	243	319	273
RUSSELL	42642	316	404	480	563	532
SCOTT	40324	2585	3203	3508	3966	3371
SCOTT	40347	28	34	39	31	27
SCOTT	40370	31	54	47	67	50
SCOTT	40379	157	189	211	246	199
SCOTT	40511	16	25	15	16	16

COUNTY_NAME	ZIP1	2005	2006	2007	2008	2009 (Jan-Mar)
SCOTT	41010	10	9	9	14	10
SHELBY	40003	31	42	41	45	49
SHELBY	40019	14	12	12	20	13
SHELBY	40022	36	38	31	36	28
SHELBY	40023				2	2
SHELBY	40046	12	9	5	13	13
SHELBY	40057	31	31	40	54	44
SHELBY	40065	1727	2135	2312	2755	2534
SHELBY	40067	252	277	289	343	283
SHELBY	40071		1	1	2	4
SHELBY	40076	50	71	79	69	65
SPENCER	40008	2	1	3	4	3
SPENCER	40023	9	5	8	11	12
SPENCER	40046	12	17	16	20	18
SPENCER	40071	257	314	363	453	400
TAYLOR	42718	803	926	1087	1331	1184
TRIMBLE	40006	157	168	209	261	226
TRIMBLE	40011	6	8	13	20	10
TRIMBLE	40045	58	60	69	95	83
TRIMBLE	40055			1	2	2
UNION	42404	4	3	2	5	5
UNION	42437	517	657	706	808	708
UNION	42459	296	419	389	469	366
UNION	42460	7	10	12	9	9
UNION	42461	158	210	201	225	187
UNION	42462	46	72	72	69	57
WASHINGTON	40040	8	18	18	25	18
WASHINGTON	40061	1	1	1	1	1
WASHINGTON	40069	282	361	416	484	415
WEBSTER	42403	13	9	8	10	9
WEBSTER	42404	164	192	186	227	191
WEBSTER	42406	2	3	1	1	1
WEBSTER	42409	60	77	102	108	89
WEBSTER	42444	19	31	25	28	25
WEBSTER	42450	11	16	22	28	16
WEBSTER	42455	153	208	203	227	209
WEBSTER	42456	24	27	19	30	24
WEBSTER	42463	40	51	36	36	36
WHITLEY	40701	21	40	26	44	36
WHITLEY	40769	521	704	757	1016	850
WHITLEY	40771	49	72	118	117	114
WOODFORD	40347	191	268	288	313	247
WOODFORD	40356	1	1	1	1	1

COUNTY_NAME	ZIP1	2005	2006	2007	2008	2009 (Jan-Mar)
WOODFORD	40383	1504	1966	2040	2297	1919
WOODFORD	40390	2	2	2	2	7
WOODFORD	40510			2	1	1
WOODFORD	40511	5	2	3	1	1
WOODFORD	40601	9	13	24	25	19

---

COUNTY_NAME	2009 (Apr-Dec)
ADAIR	327
ANDERSON	663
BALLARD	158
BALTIMORE	1
BARREN	189
BATH	301
BEAUFORT	1
BELL	1,219
BEXAR	1
BOONE	3
BOTETOURT	1
BOURBON	487
BOYD	1
BOYLE	1,204
BRACKEN	261
BRISTOL	1
BROWN	2
BULLITT	91
BUNGOMBE	1
CALDWELL	51
CAMPBELL	30
CARLISLE	1
CARROLL	463
CASEY	183
CHEMUNG	2
CHRISTIAN	113
CITRUS	1
CLARK	1,119
CLAY	303
CLINTON	2
CONTRA COSTA	1
COOK	1
CORYELL	1
CRITTENDEN	261
DAVISS	1
DEKALB	1
DENT	1
DESOTO	1
DICKENSON	11
DOUGLAS	1
EDMONSON	1
ELLIOTT	1
ESTILL	333
FAIRFIELD	1
FAYETTE	13,093
FLEMING	281
FRANKLIN	242
FULTON	1
GALLATIN	211
GARRARD	432
GENESEE	1
GRANT	32
GRAVES	1
GRAYSON	520



COUNTY_NAME	2009 (Apr-Dec)
GREEN	170
GRUNDY	1
HAMILTON	1
HAMPTON CITY	1
HARDIN	2,550
HARLAN	1,008
HARNETT	1
HARRIS	2
HARRISON	461
HART	333
HENDERSON	240
HENRY	465
HICKMAN	87
HIDALGO	1
HILLSBOROUGH	1
HOPKINS	1,250
JACKSON	1
JASPER	1
JEFFERSON	22
JESSAMINE	419
JOHNSON	1
KANAWHA	1
KENNEBEC	1
KENTON	3
KNOTT	1
KNOX	361
LA RUE	4
LAKE	1
LARAMIE	1
LARUE	298
LAUREL	1,330
LEE	588
LETCHER	1
LINCOLN	448
LIVINGSTON	37
LOGAN	2
LYON	139
MADISON	2,128
MARICOPA	3
MARION	494
MASON	735
MCCRACKEN	78
MCCREARY	187
MCLEAN	212
MEADE	1
MERCER	785
MERRIMACK	1
MIAMI	1
MONTGOMERY	999
MUHLENBERG	1,122
NASSAU	1
NELSON	254
NEWTON	1
NICHOLAS	163

COUNTY_NAME	2009 (Apr-Dec)
OHIO	553
OLDHAM	582
OLMSTED	1
OWEN	174
PENDLETON	126
PERRY	1
PHELPS	1
PIKE	2
PINELLAS	1
POLK	1
PORTAGE	1
POWELL	1
PRINCE GEORGE	1
PULASKI	1,242
RICHLAND	1
ROBERTSON	42
ROCKCASTLE	367
ROWAN	681
RUSSELL	483
SANDOVAL	1
SCOTT	1,622
SHELBY	1,297
SPENCER	200
TAYLOR	520
TODD	1
TRIMBLE	155
UNION	469
VAN WERT	1
VOLUSIA	1
WARREN	1
WASHINGTON	168
WASHTENAW	1
WAYNE	1
WEBSTER	224
WELLS	1
WESTMORELAND	1
WHITLEY	595
WILL	1
WILLIAMSON	1
WISE	1,347
WOODFORD	755

ZIP	2009 (Apr - Dec)
00688	1
02780	1
03243	1
03301	1
04345	1
06516	1
11771	1
14569	1
14904	2
17827	1
20124	1
21040	1
21221	1
22469	1
23663	1
23875	1
24066	1
24215	2
24216	116
24218	10
24219	394
24224	102
24230	287
24243	46
24244	8
24246	24
24248	62
24249	2
24263	112
24265	8
24273	208
24277	204
24281	48
24282	23
24283	83
24293	274
25311	1
26447	1
27332	1
28025	1
28217	1
28678	1
28711	1
29909	1
30319	1
32129	1
32608	1
33511	1
33596	1
33615	1
33777	1
33810	1
34429	1
34689	1

ZIP	2009 (Apr - Dec)
35660	1
36870	1
37064	1
37738	1
37752	2
37912	1
37917	1
38680	1
39323	1
39560	2
40003	24
40004	73
40006	104
40007	8
40008	66
40009	30
40011	61
40012	15
40013	2
40014	58
40019	193
40020	5
40022	12
40023	4
40031	511
40033	400
40036	2
40037	63
40040	6
40045	46
40046	10
40050	64
40051	93
40052	4
40055	2
40057	131
40058	1
40062	1
40063	3
40065	1083
40066	1
40067	98
40068	28
40069	158
40070	7
40071	195
40075	22
40076	27
40078	3
40107	16
40108	1
40121	2
40150	89
40155	1

ZIP	2009 (Apr - Dec)
40160	850
40162	41
40165	1
40175	157
40177	1
40203	4
40205	1
40207	3
40210	1
40211	2
40212	1
40213	1
40214	5
40215	1
40216	1
40217	1
40218	1
40219	1
40222	2
40228	1
40229	1
40241	2
40243	2
40245	1
40258	2
40272	1
40291	4
40299	1
40310	53
40311	165
40312	1
40313	213
40316	1
40319	1
40324	1501
40327	1
40328	2
40330	705
40336	284
40337	73
40340	1
40342	665
40347	70
40348	58
40350	3
40351	463
40353	918
40355	6
40356	239
40357	6
40359	120
40360	135
40361	391
40363	4

ZIP	2009 (Apr - Dec)
40370	24
40371	124
40372	24
40374	46
40379	86
40383	697
40385	25
40390	177
40391	1113
40403	8
40409	100
40419	91
40422	1070
40423	1
40437	66
40440	77
40442	8
40444	444
40445	26
40448	11
40456	234
40460	2
40461	11
40464	7
40468	51
40472	49
40475	2081
40476	1
40477	1
40484	242
40489	20
40502	1017
40503	997
40504	1176
40505	1288
40507	97
40508	1625
40509	1618
40510	8
40511	1327
40513	151
40514	240
40515	882
40516	97
40517	2536
40519	1
40544	1
40601	243
40701	686
40702	2
40729	36
40734	43
40737	2
40740	79

ZIP	2009 (Apr - Dec)
40741	446
40744	412
40755	2
40759	2
40769	373
40771	42
40801	16
40806	74
40813	22
40815	48
40818	5
40819	18
40820	19
40822	3
40823	152
40824	22
40828	116
40829	10
40830	9
40831	245
40843	5
40845	25
40846	8
40847	21
40849	10
40854	71
40855	53
40856	7
40863	12
40867	2
40870	1
40873	67
40902	39
40903	1
40906	34
40911	2
40913	1
40927	13
40930	27
40935	80
40939	10
40951	1
40952	1
40955	3
40958	23
40962	301
40964	16
40965	718
40977	354
40988	12
40997	12
41002	115
41003	28
41004	112

ZIP	2009 (Apr - Dec)
41006	105
41007	31
41008	362
41010	27
41011	2
41014	1
41015	1
41017	2
41030	1
41031	435
41034	36
41035	2
41039	50
41040	5
41041	226
41042	6
41043	27
41044	32
41045	30
41046	25
41049	1
41052	13
41055	33
41056	649
41061	2
41062	4
41064	41
41083	18
41086	23
41095	173
41098	76
41102	1
41105	1
41189	1
41213	1
41224	1
41260	1
41311	57
41314	1
41465	1
41472	3
41522	1
41557	1
41566	1
41572	1
41701	1
41702	1
41722	1
41749	1
42001	11
42022	5
42023	1
42024	37
42031	73



ZIP	2009 (Apr - Dec)
42032	13
42033	2
42037	3
42038	115
42041	1
42053	40
42055	22
42056	51
42064	249
42066	1
42078	38
42086	58
42087	34
42101	1
42127	172
42129	2
42141	4
42152	13
42217	108
42234	1
42240	2
42256	2
42259	1
42265	1
42276	1
42301	2
42303	1
42320	316
42321	13
42323	42
42324	5
42325	74
42326	9
42327	42
42328	28
42330	471
42332	12
42333	1
42337	71
42344	25
42345	324
42347	187
42350	45
42352	58
42354	7
42367	49
42369	13
42371	9
42372	74
42374	9
42376	1
42404	71
42406	58
42408	309

ZIP	2009 (Apr - Dec)
42409	26
42410	118
42411	24
42413	31
42419	1
42420	153
42431	448
42436	7
42437	261
42440	50
42441	31
42442	159
42444	15
42445	21
42450	8
42452	17
42453	26
42455	85
42456	18
42457	12
42459	139
42460	1
42461	53
42462	11
42463	12
42464	78
42501	622
42502	1
42503	406
42518	1
42519	26
42533	54
42539	152
42541	10
42544	2
42553	96
42558	4
42566	17
42567	29
42602	2
42629	135
42631	7
42635	24
42638	14
42642	228
42647	71
42653	74
42701	1319
42702	5
42704	1
42712	30
42713	26
42716	32
42718	514

ZIP	2009 (Apr - Dec)
42721	41
42722	8
42724	70
42726	118
42728	323
42732	18
42733	1
42740	9
42743	171
42746	8
42748	201
42749	150
42754	335
42757	24
42761	1
42762	4
42764	1
42765	134
42772	2
42776	36
42783	2
42784	47
42788	3
43130	1
44231	1
44890	1
44903	1
45040	1
45066	1
45101	1
45106	1
45107	1
45121	1
45133	1
45237	1
45244	1
45403	1
45406	1
45458	1
45840	1
45891	1
46240	1
46392	1
46781	1
46970	2
46978	1
47130	1
47150	1
47250	2
47712	1
48169	1
48170	1
48192	1
48503	1

ZIP	2009 (Apr. - Dec)
48827	1
49203	1
53216	1
54929	1
55976	1
60070	1
60087	1
60133	1
60187	1
60304	1
60435	1
60481	1
60560	1
60970	1
65201	1
65560	1
66442	1
68105	1
68927	1
70655	1
76053	1
76544	1
77013	1
77056	1
77521	1
78218	1
78574	1
80033	1
80227	1
82001	1
85004	1
85043	2
87144	1
92124	1
92595	1
94565	1
98662	1
98684	1
99707	1



**KENTUCKY UTILITIES COMPANY**

**CASE NO. 2009-00548**

**Initial Request For Information on Behalf of CAC  
Dated February 26, 2010**

**Question No. 4**

**Responding Witness: Butch Cockerill**

Q-4. Please provide the number of residential customers annually who have utilized the option of spreading their deposit over the first four billing cycles since that option has been available. Of those customers, provide the number who were disconnected for non-payment by county, Census tract, and postal zip code.

---

A-4. 16,821 customers utilized deposit billing over 4 billing cycles, between April 1, 2009 and December 31, 2009.

See attached spreadsheet for answer to customers disconnected for non-payment by county and by zip code (Census tract information is not available). KU does not have a business reason to maintain ongoing files with the requested information segregated according to requested parameters. The attached information represents KU's effort to extract the data according to the requested parameters within the time allowed to respond to this request for information. Please note that KU interacts with its customers primarily through their mailing addresses. Customers' mailing addresses do not always coincide with where they take service, which may impact the attached zip code and county breakdowns.

Service County	Customers Disconnected Between 4/1/09 and 12/31/09
ADAIR	6
ANDERSON	15
BALLARD	5
BARREN	7
BATH	5
BELL	51
BOURBON	10
BOYLE	46
BRACKEN	10
BULLITT	4
CALDWELL	3
CAMPBELL	3
CARROLL	7
CASEY	3
CHRISTIAN	2
CLARK	20
CLAY	3
CRITTENDEN	3
ESTILL	8
FAYETTE	357
FLEMING	10
FRANKLIN	10
GALLATIN	5
GARRARD	14
GRANT	1
GRAYSON	10
GREEN	4
HARDIN	53
HARLAN	9
HARRISON	9
HART	12
HENDERSON	6
HENRY	18
HOPKINS	26
JESSAMINE	16
KNOX	8
LARUE	12
LAUREL	21
LEE	5

<b>Service County</b>	<b>Customers Disconnected Between 4/1/09 and 12/31/09</b>
LINCOLN	13
LIVINGSTON	2
LYON	1
MADISON	40
MARION	10
MASON	8
MCCRACKEN	3
MCCREARY	2
MCLEAN	8
MERCER	34
MONTGOMERY	9
MUHLENBERG	24
NELSON	9
NICHOLAS	6
OHIO	20
OLDHAM	26
OWEN	7
PENDLETON	5
PERRY	1
PULASKI	17
ROBERTSON	3
ROCKCASTLE	6
ROWAN	4
RUSSELL	14
SCOTT	48
SHELBY	42
SPENCER	11
TAYLOR	11
TRIMBLE	2
UNION	5
WASHINGTON	4
WEBSTER	6
WHITLEY	7
WISE	26
WOODFORD	28




Service Postal Code	Customers Disconnected Between 4/1/09 and 12/31/09
24219	1
24219 Total	15
24224 Total	5
24230 Total	5
24263 Total	1
24273 Total	3
24277 Total	1
24281 Total	1
24293 Total	3
40003 Total	2
40004 Total	5
40006 Total	1
40007 Total	1
40008 Total	2
40011 Total	6
40014 Total	7
40019 Total	3
40022 Total	1
40031 Total	19
40033 Total	7
40037 Total	2
40045 Total	1
40051 Total	6
40057 Total	4
40063 Total	1
40065 Total	31
40067 Total	5
40069 Total	4
40071 Total	11
40075 Total	3
40076 Total	2
40150 Total	4
40160 Total	8
40162 Total	1
40175 Total	10
40310 Total	1
40311 Total	6
40313 Total	1
40324 Total	36
40330 Total	32
40336 Total	4

Service Postal Code	Customers Disconnected Between 4/1/09 and 12/31/09
40337 Total	2
40342 Total	15
40347 Total	2
40351 Total	3
40353 Total	7
40355 Total	1
40356 Total	11
40359 Total	5
40360 Total	1
40361 Total	7
40370 Total	2
40371 Total	4
40372 Total	1
40379 Total	8
40383 Total	27
40390 Total	5
40391 Total	20
40409 Total	3
40419 Total	2
40422 Total	40
40437 Total	2
40440 Total	3
40444 Total	15
40445 Total	1
40456 Total	1
40464 Total	2
40468 Total	2
40472 Total	4
40475 Total	40
40484 Total	8
40502 Total	20
40503 Total	38
40504 Total	19
40505 Total	32
40507 Total	1
40508 Total	23
40509 Total	53
40510 Total	1
40511 Total	40
40513 Total	9
40514 Total	18

Service Postal Code	Customers Disconnected Between 4/1/09 and 12/31/09
40515 Total	45
40516 Total	6
40517 Total	55
40601 Total	10
40701 Total	8
40729 Total	2
40734 Total	2
40740 Total	3
40741 Total	6
40744 Total	5
40769 Total	6
40801 Total	3
40813 Total	2
40815 Total	1
40819 Total	1
40828 Total	2
40847 Total	1
40849 Total	1
40902 Total	1
40906 Total	1
40930 Total	2
40935 Total	1
40958 Total	5
40962 Total	3
40965 Total	21
40977 Total	22
41002 Total	5
41004 Total	3
41006 Total	4
41007 Total	3
41008 Total	4
41010 Total	1
41031 Total	9
41039 Total	5
41041 Total	5
41043 Total	2
41044 Total	2
41052 Total	1
41055 Total	1
41056 Total	6
41064 Total	3

Service Postal Code	Customers Disconnected Between 4/1/09 and 12/31/09
41083 Total	1
41095 Total	5
41098 Total	3
41311 Total	2
41702 Total	1
42001 Total	1
42024 Total	2
42053 Total	1
42055 Total	1
42056 Total	1
42064 Total	3
42078 Total	2
42086 Total	2
42087 Total	1
42127 Total	6
42152 Total	1
42217 Total	2
42320 Total	13
42323 Total	1
42325 Total	3
42327 Total	1
42328 Total	1
42330 Total	11
42337 Total	3
42345 Total	5
42347 Total	5
42350 Total	2
42352 Total	4
42367 Total	1
42369 Total	1
42371 Total	1
42404 Total	3
42406 Total	2
42408 Total	3
42410 Total	5
42411 Total	1
42413 Total	1
42420 Total	3
42431 Total	9
42437 Total	3
42440 Total	1

Service Postal Code	Customers Disconnected Between 4/1/09 and 12/31/09
42442 Total	6
42445 Total	2
42455 Total	3
42457 Total	1
42459 Total	1
42461 Total	1
42464 Total	1
42501 Total	9
42503 Total	8
42539 Total	2
42566 Total	1
42629 Total	1
42642 Total	8
42647 Total	2
42701 Total	25
42712 Total	2
42713 Total	1
42716 Total	3
42718 Total	11
42722 Total	1
42724 Total	3
42726 Total	5
42728 Total	6
42740 Total	1
42743 Total	4
42748 Total	2
42749 Total	7
42754 Total	3
42765 Total	3
42776 Total	3
42784 Total	5



**KENTUCKY UTILITIES COMPANY**

**CASE NO. 2009-00548**

**Initial Request For Information on Behalf of CAC  
Dated February 26, 2010**

**Question No. 5**

**Responding Witness: Butch Cockerill**

Q-5. Please provide the number of residential customers who were required to pay a deposit as a condition of reconnection for non-payment in calendar years 2005, 2006, 2007, 2008 and 2009. Where possible, break down the number of those customers by county, Census tract, and postal zip code.

---

A-5. Data elements tracking deposits as a condition of reconnection were not available in the Kentucky Utilities Customer Information System ("CIS") which was retired in March 31, 2009. Please see the attached for data retrieved from that system's replacement and for the dates April 1, 2009 thru December 31, 2009. KU does not have a business reason to maintain ongoing files with the requested information segregated according to requested parameters. The attached information represents KU's effort to extract the data according to the requested parameters within the time allowed to respond to this request for information. Please note that KU interacts with its customers primarily through their mailing addresses. Customers' mailing addresses do not always coincide with where they take service, which may impact the attached zip code and county breakdowns. KU does not maintain Census tract information.

COUNTY NAME	2009 (Apr-Dec)
ADAIR	27
ANDERSON	90
BALLARD	40
BARREN	16
BATH	31
BELL	206
BEXAR	1
BOURBON	82
BOYLE	170
BRACKEN	51
BULLITT	11
CALDWELL	11
CAMPBELL	11
CARROLL	67
CASEY	14
CHRISTIAN	17
CLARK	155
CLAY	20
COOK	1
CRITTENDEN	34
DICKENSON	1
ESTILL	45
FAYETTE	1,571
FLEMING	54
FRANKLIN	46
FULTON	1
GALLATIN	20
GARRARD	53
GRANT	1
GRAYSON	38
GREEN	23
HARDIN	249
HARLAN	101
HARRISON	42
HART	35
HENDERSON	32
HENRY	82
HICKMAN	6
HOPKINS	199
JEFFERSON	2
JESSAMINE	84
KNOX	52
LA RUE	1



COUNTY NAME	2009 (Apr-Dec)
LARUE	48
LAUREL	137
LEE	29
LINCOLN	57
LIVINGSTON	10
LYON	11
MADISON	231
MARION	42
MASON	101
MCCRACKEN	23
MCCREARY	17
MCLEAN	32
MERCER	148
MONTGOMERY	90
MUHLENBERG	210
NELSON	46
NICHOLAS	21
OHIO	76
OLDHAM	113
OWEN	35
PENDLETON	18
PERRY	1
PHELPS	1
PULASKI	93
ROBERTSON	8
ROCKCASTLE	37
ROWAN	37
RUSSELL	60
SCOTT	261
SHELBY	204
SPENCER	43
TAYLOR	43
TRIMBLE	24
UNION	49
WASHINGTON	22
WEBSTER	33
WHITLEY	40
WISE	135
WOODFORD	151

ZIP	2009 (Apr-Dec)
24216	7
24219	59
24224	17
24230	30
24243	1
24244	1
24246	2
24248	5
24263	5
24265	1
24273	19
24277	5
24281	3
24283	4
24293	20
40003	4
40004	19
40006	22
40007	4
40008	8
40009	1
40011	17
40012	1
40013	2
40014	15
40019	24
40022	5
40031	92
40033	32
40037	8
40045	4
40046	1
40050	7
40051	21
40052	1
40057	24
40063	1
40065	152
40067	28
40068	8
40069	23
40070	3
40071	41

ZIP	2009 (Apr-Dec)
40075	8
40076	8
40107	3
40150	11
40160	37
40162	11
40175	27
40203	1
40211	1
40218	1
40222	1
40272	1
40310	6
40311	22
40313	12
40319	1
40324	223
40327	1
40330	136
40336	36
40337	7
40342	90
40347	22
40348	4
40351	24
40353	82
40355	3
40356	55
40359	13
40360	12
40361	65
40363	2
40370	4
40371	15
40372	6
40374	5
40379	25
40383	137
40385	5
40390	26
40391	155
40409	9
40419	11

<b>ZIP</b>	<b>2009 (Apr-Dec)</b>
40422	135
40437	9
40440	23
40444	52
40445	4
40448	1
40456	23
40461	3
40464	3
40468	11
40472	9
40475	224
40484	34
40489	1
40502	110
40503	140
40504	82
40505	170
40507	3
40508	100
40509	266
40510	3
40511	195
40513	29
40514	66
40515	149
40516	30
40517	238
40601	44
40701	58
40729	8
40734	3
40740	20
40741	44
40744	31
40769	29
40771	6
40801	6
40806	2
40813	4
40815	7
40818	1
40819	5

ZIP	2009 (Apr-Dec)
40820	1
40822	1
40823	6
40824	3
40828	15
40830	1
40831	17
40843	4
40845	3
40846	2
40847	5
40849	4
40854	6
40855	2
40856	1
40863	3
40873	7
40902	8
40906	4
40927	4
40930	8
40935	18
40939	3
40955	1
40958	12
40962	20
40964	1
40965	104
40977	66
40988	2
41002	19
41004	22
41006	10
41007	11
41008	46
41010	3
41031	44
41034	10
41039	21
41041	31
41043	12
41044	13
41045	3

ZIP	2009 (Apr-Dec)
41046	2
41052	4
41055	8
41056	77
41061	1
41064	8
41083	5
41086	2
41095	18
41098	22
41311	5
41702	1
42001	4
42022	4
42024	11
42031	2
42032	4
42033	1
42038	8
42041	1
42053	12
42055	2
42056	7
42064	31
42078	11
42086	17
42087	8
42127	14
42152	2
42217	16
42320	44
42321	5
42323	8
42324	3
42325	23
42327	3
42328	6
42330	82
42332	4
42337	17
42344	3
42345	54
42347	22

ZIP	2009 (Apr-Dec)
42350	10
42352	7
42354	1
42367	4
42369	3
42371	5
42372	12
42374	2
42404	11
42406	13
42408	45
42409	5
42410	14
42411	7
42413	7
42420	15
42431	59
42436	1
42437	21
42440	7
42441	4
42442	30
42444	2
42445	6
42450	1
42452	1
42453	9
42455	8
42456	5
42457	3
42459	19
42461	7
42462	2
42463	3
42464	22
42501	48
42503	28
42519	3
42533	2
42539	9
42541	2
42553	9
42558	1

<b>ZIP</b>	<b>2009 (Apr-Dec)</b>
42566	2
42567	3
42629	13
42635	2
42638	2
42642	28
42647	9
42653	4
42701	132
42712	5
42713	3
42716	9
42718	42
42721	3
42722	2
42724	19
42726	13
42728	27
42732	4
42740	3
42743	23
42748	23
42749	17
42754	18
42757	4
42765	12
42776	12
42784	8
60304	1
68927	1
78218	1
92595	1





**KENTUCKY UTILITIES COMPANY**

**CASE NO. 2009-00548**

**Initial Request For Information on Behalf of CAC  
Dated February 26, 2010**

**Question No. 6**

**Responding Witness: Butch Cockerill**

Q-6. Please provide the number of residential customers who made late payments in each of the 12 months preceding the 2009 reduction by Kentucky Utilities of the number of days between date of issuance of the bill and due date. Provide the number of residential customers who made late payments in each of the 12 months following that change.

A-6. Kentucky Utilities did not reduce the number of days between date of mail of the bill and the due date. Prior to April 1, 2009, KU customer bills were due 10 business days from bill issuance. Beginning April 1, 2009, KU customer bills were due 12 calendar days from bill issuance date. If the 12<sup>th</sup> calendar day falls on a weekend or holiday, the due date is the next business day.

The chart below shows KU residential customers who were issued either a disconnect notice or a budget reminder (indicating late payment).

<b>Month/Year</b>	<b># of Residential Accounts Issued a Disconnect Notice or Budget Reminder</b>
April, 2008	157,151
May, 2008	149,112
June, 2008	148,208
July, 2008	148,904
August, 2008	141,957
September, 2008	145,824
October, 2008	143,668
November, 2008	133,604
December, 2008	132,380
January, 2009	139,734
February, 2009	131,654
March, 2009	57,664

The chart below shows KU residential customers who were assessed a late payment charge.

<b>Month/Year</b>	<b># of Accounts Assessed a Late Pmt Charge</b>
April, 2009	44,399
May, 2009	133,556
June, 2009	116,707
July, 2009	138,435
August, 2009	129,670
September, 2009	119,179
October, 2009	139,313
November, 2009	131,626
December, 2009	134,715
January, 2010	109,615
February, 2010	111,358



**KENTUCKY UTILITIES COMPANY**

**CASE NO. 2009-00548**

**Initial Request For Information on Behalf of CAC  
Dated February 26, 2010**

**Question No. 7**

**Responding Witness: Butch Cockerill**

- Q-7. Please provide an unduplicated count of the number of Kentucky Utilities residential customers who have been assessed a late payment charge since the charge's inception in 2009 and a total dollar value of those late payment charges. Where possible, break down the location of those customers by county, Census tract, and postal zip code.
- 
- A-7. See attached spreadsheets by county and by zip code (Census tract information is not available.) KU does not have a business reason to maintain ongoing files with the requested information segregated according to requested parameters. The attached information represents KU's effort to extract the data according to the requested parameters within the time allowed to respond to this request for information. Please note that KU interacts with its customers primarily through their mailing addresses. Customers' mailing addresses do not always coincide with where they take service, which may impact the attached zip code and county breakdowns.

	# CAs	Charged
ADAIR	1,274	20,848.25
ADAMS	1	22.52
AIKEN	2	10.04
ALACHUA	2	11.14
ALEXANDRIA CITY	1	5.61
ALLEGHENY	2	9.25
ALLEN	8	55.59
ANDERSON	3,393	56,511.54
ATLANTIC	1	19.07
AUTAUGA	1	11.44
BALLARD	1,197	23,507.25
BALTIMORE	1	28.82
BARREN	668	10,105.81
BARTHOLOMEW	1	6.64
BARTOW	3	39.52
BATH	1,449	23,843.11
BAY	2	14.21
BEAUFORT	2	47.89
BEDFORD	1	6.98
BELL	7,598	137,552.53
BELMONT	2	31.02
BERNALILLO	3	13.21
BEXAR	3	46.19
BOONE	14	120.06
BOSSIER PARISH	1	7.27
BOTETOURT	1	4.69
BOURBON	3,151	50,110.96
BOYD	16	96.30
BOYLE	5,479	89,759.77
BRACKEN	1,457	21,590.34
BRECKINRIDGE	4	40.23
BREVARD	3	26.53
BRISTOL	1	1.52
BROOME	1	7.80
BROWARD	1	10.82
BROWN	3	39.90
BRUNSWICK	1	8.54
BUCHANAN	1	5.36
BULLITT	412	6,962.90
BUNCOMBE	3	19.47
BUTLER	8	52.08

	# CAs	Charged
CABARRUS	1	4.90
CABELL	2	17.82
CALDWELL	553	8,308.79
CALHOUN	1	4.52
CALLOWAY	1	9.57
CAMPBELL	290	3,496.18
CARLISLE	21	723.89
CAROLINE	1	13.25
CARROLL	2,093	35,297.90
CARTER	4	39.00
CASEY	957	14,413.23
CASS	1	16.17
CHAMPAIGN	1	5.30
CHARLESTON	4	23.01
CHARLOTTE	2	21.51
CHATHAM	1	1.24
CHEMUNG	2	6.00
CHESAPEAKE CITY	1	1.80
CHESTERFIELD	1	0.58
CHRISTIAN	498	7,968.86
CITRUS	2	19.18
CLAIBORNE	6	41.99
CLARK	7,103	131,809.37
CLAY	1,330	23,523.52
CLERMONT	2	17.66
CLINTON	3	26.55
COBB	4	8.65
COLE	1	4.07
COLLIER	1	2.32
COLUMBIA	1	10.92
COMANCHE	1	11.29
CONTRA COSTA	2	26.10
COOK	7	63.40
CORYELL	3	34.99
CRAVEN	1	12.49
CRAWFORD	2	25.99
CRITTENDEN	1,606	26,484.78
CUMBERLAND	4	28.95
CUMING	1	7.00
CUYAHOGA	2	19.24
DALLAS	4	56.27

	# CAs	Charged
DANE	2	10.75
DARKE	1	1.23
DAVIDSON	6	32.93
DAVISS	28	2,323.08
DE WITT	1	1.86
DEARBORN	1	6.37
DECATUR	1	8.62
DEKALB	4	35.44
DELAWARE	1	4.34
DENT	1	14.14
DENTON	2	26.30
DENVER	4	25.35
DESOTO	1	2.03
DOBGE	1	3.22
DOUGLAS	1	0.70
DUBOIS	1	2.52
DUPAGE	2	14.04
DUVAL	2	17.39
EARLY	1	24.19
EDMONSON	14	290.10
EL PASO	6	57.32
ELLIOTT	1	5.78
ERIE	2	4.54
ESTILL	1,819	29,553.42
FAIRFAX	3	20.06
FAIRFIELD	1	2.77
FAULKNER	1	30.77
FAYETTE	75,221	1,150,058.08
FLEMING	1,081	15,974.94
FLOYD	9	75.17
FORD	1	10.25
FORREST	1	3.79
FORSYTH	2	5.79
FRANKLIN	1,552	25,372.48
FRESNO	1	18.23
FULTON	22	314.61
GALLATIN	1,056	19,019.06
GARRARD	2,002	32,214.52
GARRETT	1	1.90
GEARY	1	7.93
GENESEE	2	12.78



	# CAs	Charged
GERRARD	1	6.62
GLYNN	1	10.99
GRANT	159	2,255.33
GRAVES	4	52.59
GRAYSON	1,909	29,978.22
GREEN	733	9,990.50
GREENE	3	18.06
GREENUP	6	78.68
GWINNETT	3	60.83
HALL	2	31.00
HAMBLÉN	2	15.57
HAMILTON	20	143.05
HAMPTON CITY	1	35.62
HARDIN	10,633	174,187.94
HARLAN	7,549	143,547.43
HARRIS	6	77.44
HARRISON	2,191	35,602.83
HART	1,931	31,710.77
HARTFORD	1	6.12
HENDERSON	1,328	26,709.62
HENDRICKS	1	30.34
HENRY	2,283	37,674.20
HICKMAN	547	9,236.88
HIDALGO	1	2.97
HIGHLANDS	1	4.79
HILLSBOROUGH	3	46.80
HOKE	1	3.99
HOOD	1	8.32
HOPKINS	6,254	128,631.16
HORRY	1	7.58
HUMPHREYS	1	1.72
IOSCO	1	38.84
IREDELL	2	9.32
JACKSON	11	162.34
JAMES CITY	1	20.92
JASPER	2	13.20
JEFFERSON	211	2,670.37
JESSAMINE	2,846	47,434.11
JOHNSON	4	54.31
JONES	1	8.91
KALAMAZOO	1	0.85

	# CAs	Charged
KANAWHA	5	35.91
KANE	2	19.71
KAUFMAN	1	5.50
KENNEBEC	1	11.19
KENT	3	11.43
KENTON	15	118.87
KING	1	3.15
KINGS	2	14.49
KITSAP	1	4.54
KNOTT	3	21.57
KNOX	2,008	37,951.61
LA RUE	34	646.34
LAKE	6	43.56
LANGASTER	1	1.74
LARAMIE	1	2.85
LARUE	1,535	24,572.93
LAUDERDALE	1	5.61
LAUREL	6,703	123,440.71
LAWRENCE	1	8.00
LEE	377	6,228.57
LEON	1	8.24
LESLIE	1	11.11
LETCHER	6	62.29
LEWIS	4	185.33
LEXINGTON	1	30.44
LIBERTY	2	18.73
LINCOLN	2,104	35,286.13
LINN	1	23.09
LIVINGSTON	255	4,268.98
LOGAN	4	19.88
LORAIN	2	4.73
LUBBOCK	1	3.49
LUCAS	1	9.94
LYON	1,037	17,263.07
MACON	1	8.49
MADISON	10,857	176,121.12
MAGOFFIN	2	33.88
MANATEE	1	9.52
MARICOPA	12	104.10
MARION	2,055	37,264.79
MARSHALL	3	18.72

	# CAs	Charged
MARTIN	1	0.04
MASON	3,602	60,782.38
MCCRACKEN	481	8,566.24
MCCREARY	1,000	14,790.09
MCHENRY	2	11.57
MCLEAN	1,345	22,412.76
MEADE	11	57.87
MENIFEE	1	10.74
MERCER	3,940	60,845.64
MERRIMACK	1	22.05
METCALFE	2	14.29
MIAMI	1	9.50
MIAMI-DADE	1	15.35
MIDDLESEX	2	10.99
MILWAUKEE	1	17.00
MOBILE	1	6.46
MOHAVE	2	17.63
MONONGALIA	1	2.95
MONROE	2	24.67
MONTGOMERY	4,605	77,864.87
MORGAN	4	38.95
MORROW	1	8.87
MUHLENBERG	6,846	132,808.76
MULTNOMAH	1	2.48
NASSAU	2	6.87
NAVAJO	1	4.78
NELSON	1,402	24,638.05
NEW CASTLE	1	3.22
NEW LONDON	1	4.89
NEWBERRY	1	10.44
NEWPORT	1	3.31
NEWTON	1	9.79
NICHOLAS	1,031	14,635.99
NOBLE	1	0.85
NORFOLK CITY	1	15.24
NORTHUMBERLAND	1	16.38
OAKLAND	1	12.89
OHIO	2,639	44,576.18
OKALOOSA	1	3.88
OKTIBBEHA	1	1.35
OLDHAM	3,108	50,079.77

	# CAs	Charged
OLMSTED	2	11.84
ORANGE	2	15.68
ORLEANS PARISH	2	33.34
OTTER TAIL	1	1.84
OUACHITA PARISH	1	4.09
OWEN	1,169	19,601.99
OWSLEY	2	25.21
PALM BEACH	2	32.92
PASCO	1	11.97
PENDLETON	558	9,746.31
PERRY	7	61.32
PHELPS	1	16.62
PICKENS	1	1.14
PICKETT	1	3.20
PIERCE	1	0.00
PIKE	10	107.04
PIMA	3	15.36
PINELLAS	5	21.56
POLK	2	9.54
PORTAGE	1	7.65
POWELL	5	241.79
PRINCE GEORGE	1	25.66
PRINCE GEORGE'S	1	1.92
PRINCE WILLIAM	1	8.45
PULASKI	5,692	96,559.65
RACINE	1	9.28
RAPIDES PARISH	1	7.37
RAVALLI	1	25.65
RICHLAND	3	48.10
RICHMOND	1	7.27
RILEY	2	12.15
RIPLEY	1	1.32
ROANOKE	2	13.13
ROBERTSON	217	2,902.45
ROCKCASTLE	1,811	25,742.70
ROWAN	2,546	34,986.18
RUSK	1	18.65
RUSSELL	1,412	25,213.39
RUTHERFORD	5	54.17
SAGINAW	1	10.96
SALINE	1	1.03

	# CAs	Charged
SAN DIEGO	3	19.50
SANDUSKY	1	1.67
SANTA BARBARA	1	2.85
SARASOTA	1	10.69
SARATOGA	1	9.70
SCIOTO	1	8.66
SCOTT	9,387	158,442.38
SENECA	3	12.73
SEVIER	1	19.89
SHELBY	6,624	115,254.98
SIMPSON	2	23.74
SNOHOMISH	1	5.00
SOMERSET	1	7.21
SONOMA	1	5.94
SPALDING	1	10.65
SPARTANBURG	3	45.34
SPENCER	1,083	17,461.74
ST. CHARLES	1	7.30
ST. CLAIR	1	5.57
ST. JOHNS	1	2.20
ST. LUCIE	1	14.33
STARK	1	5.60
STEUBEN	1	9.32
SUMMIT	1	1.20
TANEY	1	16.06
TARRANT	4	28.49
TAYLOR	2,132	33,217.57
THURSTON	2	17.57
TODD	2	13.69
TRANSYLVANIA	1	5.03
TRIGG	1	15.73
TRIMBLE	807	13,987.78
TUSCARAWAS	1	2.55
UNION	2,847	59,246.48
VAN BUREN	1	3.57
VAN WERT	1	14.52
VANDEBURGH	3	55.18
VENTURA	1	6.97
VIGO	2	4.74
VIRGINIA BEA	1	2.82
VOLUSIA	2	32.63

	# CAs	Charged
WABASH	1	4.67
WAKE	3	6.40
WALLER	1	8.67
WALTON	1	4.95
WARREN	8	60.86
WASHINGTON	893	22,250.28
WASHTENAW	2	18.67
WAYNE	7	78.25
WEBSTER	1,439	24,647.94
WELLS	1	12.18
WESTMORELAND	1	4.94
WHITFIELD	1	17.44
WHITLEY	2,171	32,497.67
WILL	1	4.75
WILLIAMSON	7	74.36
WILSON	1	2.91
WISE	2	14.74
WOLFE	1	10.03
WOODFORD	5,796	90,427.09
Washington	1	0.00

	# CAs	Charged
8830 Total	1	7.41
00688 Total	1	15.29
02155 Total	1	5.79
02780 Total	1	1.52
02840 Total	1	3.31
02861 Total	1	5.30
02886 Total	1	4.60
03086 Total	1	1.18
03102 Total	1	10.36
03243 Total	1	22.05
03301 Total	1	2.98
04074 Total	1	2.24
04345 Total	1	11.19
04849 Total	1	1.62
06108 Total	1	6.12
06112 Total	1	1.97
06371 Total	1	4.89
07152 Total	1	7.59
07481 Total	1	6.77
08330 Total	1	19.07
08852 Total	1	3.40
08873 Total	1	7.21
11206 Total	1	2.97
11234 Total	1	11.52
11238 Total	1	12.26
11771 Total	1	4.87
12831 Total	1	9.70
13619 Total	1	3.59
13787 Total	1	3.11
13820 Total	1	2.53
13905 Total	1	7.80
14127 Total	2	3.83
14131 Total	1	1.77
14424 Total	1	2.15
14564 Total	1	1.93
14569 Total	1	2.68
14701 Total	1	6.45
14870 Total	1	5.66
14904 Total	2	6.00
15009 Total	1	3.77
15241 Total	2	9.25
15301 Total	2	17.05
15370 Total	1	1.81

	# CAs	Charged
16066 Total	1	4.10
16127 Total	1	5.70
16505 Total	1	2.66
16506 Total	1	1.55
17013 Total	1	3.69
17020 Total	1	5.11
17102 Total	1	5.19
17344 Total	1	5.15
17801 Total	1	16.38
17827 Total	1	3.27
18102 Total	1	6.18
19464 Total	1	10.80
19503 Total	1	3.34
19702 Total	1	3.22
20111 Total	1	8.45
20115 Total	1	8.56
20124 Total	1	1.73
20188 Total	1	23.67
20751 Total	1	5.06
20817 Total	1	4.65
20850 Total	1	4.91
20854 Total	1	1.78
20866 Total	1	2.89
21030 Total	1	1.40
21040 Total	1	19.21
21212 Total	1	5.40
21221 Total	1	28.82
21536 Total	1	1.90
21632 Total	1	13.25
21737 Total	1	6.58
22041 Total	1	9.38
22191 Total	1	10.83
22301 Total	1	5.61
22312 Total	1	7.87
22315 Total	1	2.81
22406 Total	1	0.83
22469 Total	1	4.94
22901 Total	1	11.95
23112 Total	1	0.58
23185 Total	1	20.92
23323 Total	1	1.80
23453 Total	1	2.82
23502 Total	1	15.24



	# CAs	Charged
23505 Total	1	1.71
23663 Total	1	35.62
23875 Total	1	25.66
24018 Total	1	9.04
24060 Total	1	5.56
24066 Total	1	4.69
24179 Total	1	4.09
24258 Total	1	3.11
24263 Total	1	14.06
24273 Total	2	14.74
24319 Total	1	3.07
24381 Total	1	1.98
24550 Total	1	6.98
24614 Total	1	5.36
25133 Total	1	23.11
25177 Total	1	6.96
25253 Total	1	6.23
25309 Total	1	4.17
25311 Total	1	7.80
25312 Total	1	2.29
25314 Total	2	18.86
25315 Total	2	13.48
25504 Total	1	5.76
25541 Total	1	12.06
25560 Total	1	1.38
25570 Total	1	0.82
25646 Total	1	3.53
25661 Total	1	4.31
25704 Total	1	3.45
25705 Total	1	2.80
25801 Total	1	10.34
25832 Total	1	3.49
25858 Total	1	4.65
25918 Total	1	9.70
26205 Total	1	2.72
26261 Total	1	20.24
26301 Total	1	6.58
26447 Total	1	2.20
26508 Total	1	2.95
27083 Total	1	1.92
27106 Total	2	5.79
27513 Total	1	0.08
27519 Total	1	0.06

	# CAs	Charged
27603 Total	1	1.55
27608 Total	1	2.60
27609 Total	1	4.77
27610 Total	1	10.44
27613 Total	1	5.69
27616 Total	1	5.10
28078 Total	1	4.90
28083 Total	2	13.13
28115 Total	1	4.00
28117 Total	1	5.32
28139 Total	2	11.79
28215 Total	1	9.16
28304 Total	1	1.22
28311 Total	1	13.88
28314 Total	1	0.04
28376 Total	1	3.99
28403 Total	1	14.93
28411 Total	1	14.85
28451 Total	1	8.54
28532 Total	1	12.49
28602 Total	1	10.87
28678 Total	1	8.14
28704 Total	1	6.62
28711 Total	1	6.46
28712 Total	1	5.03
28713 Total	1	16.55
28786 Total	1	21.20
28801 Total	1	6.39
28803 Total	1	6.06
28805 Total	2	1.98
28904 Total	1	8.16
29053 Total	1	0.82
29072 Total	1	30.44
29108 Total	1	10.44
29210 Total	1	6.67
29229 Total	1	5.57
29301 Total	1	34.43
29306 Total	1	7.06
29334 Total	1	3.85
29401 Total	1	10.03
29406 Total	1	4.07
29407 Total	2	8.91
29483 Total	1	8.64

	# CAs	Charged
29588 Total	1	7.58
29640 Total	1	1.14
29801 Total	1	8.59
29803 Total	1	1.45
29909 Total	1	29.25
29910 Total	1	18.64
30024 Total	2	47.82
30032 Total	1	0.96
30034 Total	1	2.28
30043 Total	1	13.01
30047 Total	1	1.80
30052 Total	1	4.95
30062 Total	1	4.41
30066 Total	1	1.33
30068 Total	1	3.38
30071 Total	2	8.66
30075 Total	2	18.56
30101 Total	1	5.91
30120 Total	2	26.13
30135 Total	1	1.20
30144 Total	1	0.29
30152 Total	1	3.65
30184 Total	1	13.39
30224 Total	1	10.65
30238 Total	1	6.12
30253 Total	1	16.49
30269 Total	1	1.28
30311 Total	1	3.47
30326 Total	2	11.46
30338 Total	1	15.91
30339 Total	1	6.42
30341 Total	1	16.29
30475 Total	1	3.00
30506 Total	2	31.00
30511 Total	1	27.49
30533 Total	1	2.98
30548 Total	1	2.57
30549 Total	1	13.09
30605 Total	1	0.75
30620 Total	1	4.51
30720 Total	1	17.44
30906 Total	1	5.11
30909 Total	1	7.27

	# CAs	Charged
31035 Total	1	0.70
31216 Total	1	2.39
31313 Total	2	18.73
31316 Total	1	11.24
31405 Total	1	1.24
31525 Total	1	10.99
31537 Total	1	14.52
31763 Total	1	14.59
32055 Total	1	10.92
32073 Total	1	3.31
32082 Total	1	2.20
32097 Total	1	2.00
32129 Total	1	18.56
32185 Total	1	15.35
32225 Total	1	4.47
32256 Total	1	12.92
32304 Total	1	7.06
32309 Total	1	8.24
32348 Total	1	3.13
32408 Total	1	11.23
32413 Total	2	5.91
32462 Total	1	8.36
32505 Total	1	2.28
32548 Total	1	3.88
32574 Total	1	14.07
32601 Total	1	8.31
32608 Total	1	2.53
32653 Total	1	8.61
32702 Total	1	15.82
32703 Total	1	20.50
32726 Total	1	1.55
32754 Total	1	7.36
32757 Total	1	7.69
32771 Total	1	4.26
32822 Total	1	12.93
32839 Total	1	7.47
32903 Total	1	14.22
32905 Total	1	4.95
32960 Total	1	2.26
33040 Total	1	21.55
33062 Total	1	22.86
33073 Total	1	10.82
33160 Total	1	24.32

	# CAs	Charged
33331 Total	1	5.28
33411 Total	1	1.34
33414 Total	1	31.58
33441 Total	1	5.40
33484 Total	1	4.59
33511 Total	1	9.37
33567 Total	1	3.90
33596 Total	1	27.19
33610 Total	1	9.25
33701 Total	1	6.15
33710 Total	1	1.40
33716 Total	1	1.33
33755 Total	1	2.78
33758 Total	1	3.07
33770 Total	1	5.26
33777 Total	1	3.27
33803 Total	1	2.26
33810 Total	1	7.28
33852 Total	1	4.79
33870 Total	1	1.56
33913 Total	1	4.57
33914 Total	1	2.73
33981 Total	1	18.70
33983 Total	1	2.81
34108 Total	1	2.32
34109 Total	1	5.89
34212 Total	1	9.52
34219 Total	1	1.35
34235 Total	1	10.69
34429 Total	1	17.25
34446 Total	1	1.93
34488 Total	1	1.04
34604 Total	1	4.09
34667 Total	2	18.38
34684 Total	1	9.79
34689 Total	1	2.40
34788 Total	1	14.40
34983 Total	1	4.79
34984 Total	1	14.33
35203 Total	1	3.59
35302 Total	1	13.23
35601 Total	1	6.57
35630 Total	1	12.22

	# CAs	Charged
35660 Total	1	6.15
35758 Total	1	3.83
35759 Total	1	13.23
35768 Total	1	3.99
35803 Total	1	3.73
35806 Total	1	2.72
35811 Total	1	4.91
36067 Total	1	11.44
36104 Total	1	24.90
36106 Total	1	2.94
36203 Total	1	4.52
36206 Total	1	3.33
36362 Total	1	7.21
36587 Total	1	6.46
36606 Total	1	1.13
36693 Total	1	4.32
36869 Total	1	5.52
36870 Total	1	6.14
37027 Total	1	16.90
37040 Total	1	4.96
37042 Total	6	57.42
37064 Total	1	2.79
37067 Total	1	6.10
37069 Total	1	2.62
37073 Total	1	10.90
37076 Total	3	17.65
37083 Total	1	8.49
37086 Total	1	1.76
37087 Total	2	20.85
37122 Total	1	18.38
37128 Total	1	16.16
37130 Total	1	31.24
37146 Total	1	6.75
37167 Total	1	1.68
37172 Total	1	12.04
37179 Total	1	22.10
37185 Total	1	1.72
37188 Total	1	3.08
37206 Total	1	13.00
37209 Total	3	43.16
37211 Total	3	8.26
37212 Total	1	2.64
37214 Total	2	4.43

	# CAs	Charged
37218 Total	1	6.33
37221 Total	1	3.48
37334 Total	1	1.33
37375 Total	1	0.88
37404 Total	1	6.83
37405 Total	1	1.82
37415 Total	1	8.33
37421 Total	2	4.97
37604 Total	1	262.82
37663 Total	1	6.62
37707 Total	1	6.28
37716 Total	1	3.38
37724 Total	3	22.72
37738 Total	1	15.87
37752 Total	2	17.82
37801 Total	1	3.59
37803 Total	1	1.60
37814 Total	1	1.26
37824 Total	1	2.07
37825 Total	2	5.23
37851 Total	8	116.38
37857 Total	1	1.10
37861 Total	1	17.71
37872 Total	1	4.74
37876 Total	1	19.89
37877 Total	1	14.31
37879 Total	1	10.90
37917 Total	1	9.54
37919 Total	1	10.26
37923 Total	1	11.32
37938 Total	1	13.01
38002 Total	1	3.87
38024 Total	1	2.86
38053 Total	1	3.49
38063 Total	1	5.61
38116 Total	1	2.98
38305 Total	1	1.08
38501 Total	1	5.31
38549 Total	1	3.20
38555 Total	1	8.40
38634 Total	1	3.84
38680 Total	1	2.03
38925 Total	1	0.04

	# CAs	Charged
39110 Total	1	6.78
39183 Total	1	1.27
39323 Total	1	9.79
39401 Total	1	3.79
39440 Total	1	11.24
39480 Total	1	8.91
39560 Total	1	32.11
39702 Total	1	2.98
39759 Total	1	1.35
39823 Total	1	24.19
40003 Total	115	2,063.10
40004 Total	431	8,386.34
40006 Total	579	10,414.54
40007 Total	66	789.77
40008 Total	373	5,900.20
40009 Total	100	1,398.79
40010 Total	2	2.55
40011 Total	301	5,889.23
40012 Total	73	976.87
40013 Total	13	244.22
40014 Total	315	5,220.12
40017 Total	1	3.06
40019 Total	928	15,380.11
40020 Total	56	881.95
40022 Total	100	1,637.39
40023 Total	28	991.02
40026 Total	4	36.94
40031 Total	2,699	43,652.91
40033 Total	1,652	30,952.26
40036 Total	37	797.41
40037 Total	268	4,585.20
40040 Total	50	706.44
40045 Total	244	3,678.80
40046 Total	86	1,254.17
40047 Total	2	32.57
40050 Total	329	4,960.86
40051 Total	416	6,967.10
40052 Total	23	450.89
40055 Total	7	78.48
40056 Total	5	67.17
40057 Total	513	8,865.27
40058 Total	5	72.46
40059 Total	7	53.10



	# CAs	Charged
40060 Total	1	8.15
40061 Total	7	36.27
40062 Total	14	214.10
40063 Total	11	114.74
40065 Total	5,263	91,310.38
40066 Total	7	51.58
40067 Total	740	13,644.56
40068 Total	182	2,640.75
40069 Total	834	21,288.37
40070 Total	63	970.02
40071 Total	994	16,104.82
40075 Total	108	1,775.29
40076 Total	149	2,333.55
40077 Total	1	7.29
40078 Total	6	63.81
40085 Total	1	31.60
40104 Total	1	1.24
40107 Total	132	2,591.60
40108 Total	7	53.89
40109 Total	1	16.25
40115 Total	1	13.58
40117 Total	3	17.29
40118 Total	2	17.60
40121 Total	5	56.59
40129 Total	1	3.61
40140 Total	1	4.50
40142 Total	2	19.57
40143 Total	2	9.93
40144 Total	1	4.52
40146 Total	2	21.47
40150 Total	398	6,758.33
40155 Total	5	30.41
40159 Total	1	4.65
40160 Total	2,840	43,460.76
40162 Total	286	4,241.40
40165 Total	8	74.14
40175 Total	629	9,534.89
40177 Total	1	5.92
40202 Total	3	15.27
40203 Total	8	62.65
40204 Total	11	100.98
40205 Total	13	71.21
40206 Total	13	80.08

	# CAs	Charged
40207 Total	17	194.57
40208 Total	7	53.25
40210 Total	2	38.13
40211 Total	11	171.92
40212 Total	4	41.08
40213 Total	6	30.73
40214 Total	16	148.05
40215 Total	3	24.69
40216 Total	12	151.06
40217 Total	2	44.84
40218 Total	12	165.17
40219 Total	9	84.97
40220 Total	15	197.37
40222 Total	18	239.82
40223 Total	16	177.60
40225 Total	1	8.68
40228 Total	10	64.03
40229 Total	11	145.44
40230 Total	1	3.18
40241 Total	17	125.11
40242 Total	4	55.03
40243 Total	6	68.90
40245 Total	16	110.43
40257 Total	1	7.97
40258 Total	13	160.13
40272 Total	12	114.93
40291 Total	15	101.37
40293 Total	1	10.25
40299 Total	14	85.42
40306 Total	3	50.76
40310 Total	265	4,119.80
40311 Total	1,074	15,303.43
40312 Total	4	74.25
40313 Total	683	8,799.26
40316 Total	1	6.17
40319 Total	18	303.30
40322 Total	1	11.37
40324 Total	8,495	145,016.03
40327 Total	6	68.88
40328 Total	1	2.51
40329 Total	1	5.11
40330 Total	3,530	54,317.96
40336 Total	1,536	24,829.87

	# CAs	Charged
40337 Total	405	5,902.14
40340 Total	5	78.36
40342 Total	3,389	56,601.86
40347 Total	821	11,378.96
40348 Total	248	3,496.57
40350 Total	21	387.42
40351 Total	1,826	25,913.45
40353 Total	4,157	71,473.35
40355 Total	47	664.84
40356 Total	1,694	31,442.39
40357 Total	76	1,187.03
40358 Total	1	22.16
40359 Total	731	12,521.34
40360 Total	652	11,270.19
40361 Total	2,544	40,898.08
40362 Total	4	16.02
40363 Total	81	1,622.62
40370 Total	175	2,802.24
40371 Total	556	9,167.01
40372 Total	145	2,372.17
40374 Total	261	3,759.04
40379 Total	662	9,854.24
40380 Total	11	272.00
40383 Total	5,043	80,243.97
40385 Total	221	3,427.36
40389 Total	1	28.34
40390 Total	1,158	15,852.99
40391 Total	7,082	131,512.93
40392 Total	8	271.97
40402 Total	1	2.98
40403 Total	87	1,099.81
40406 Total	1	1.99
40409 Total	438	6,420.21
40410 Total	11	135.77
40414 Total	1	6.00
40419 Total	387	6,104.50
40422 Total	4,840	80,697.39
40423 Total	7	55.23
40424 Total	1	6.08
40437 Total	279	4,064.41
40440 Total	362	5,873.18
40442 Total	42	634.62
40444 Total	1,945	31,478.12

	# CAs	Charged
40445 Total	193	2,643.89
40447 Total	7	36.20
40448 Total	52	799.68
40451 Total	1	26.62
40456 Total	1,153	16,298.63
40460 Total	2	6.48
40461 Total	111	1,880.29
40464 Total	34	768.95
40468 Total	247	3,433.45
40472 Total	283	4,685.60
40475 Total	10,444	170,325.16
40476 Total	9	57.90
40477 Total	1	16.44
40484 Total	1,125	18,946.75
40486 Total	1	1.18
40489 Total	190	3,288.87
40501 Total	2	8.26
40502 Total	6,488	79,746.65
40503 Total	6,772	109,894.05
40504 Total	6,879	92,650.11
40505 Total	8,010	143,194.54
40506 Total	6	151.30
40507 Total	913	24,064.47
40508 Total	7,398	94,270.00
40509 Total	9,225	151,136.03
40510 Total	291	8,220.89
40511 Total	8,184	145,919.63
40513 Total	1,714	28,361.27
40514 Total	2,142	32,525.62
40515 Total	5,101	74,853.88
40516 Total	707	10,675.64
40517 Total	11,060	153,052.28
40519 Total	1	2.75
40522 Total	1	22.06
40523 Total	6	48.39
40524 Total	3	29.35
40533 Total	3	23.49
40536 Total	1	0.64
40544 Total	4	18.69
40555 Total	13	84.29
40576 Total	2	35.06
40580 Total	2	62.85
40583 Total	3	24.37

	# CAs	Charged
40588 Total	9	106.81
40591 Total	5	50.62
40601 Total	1,541	25,108.02
40602 Total	4	13.93
40604 Total	1	11.04
40621 Total	1	15.23
40701 Total	3,012	55,119.37
40702 Total	4	47.50
40717 Total	1	13.28
40729 Total	282	6,450.34
40734 Total	262	4,570.76
40737 Total	5	37.22
40740 Total	418	8,697.26
40741 Total	2,725	50,356.14
40742 Total	1	22.52
40743 Total	3	20.78
40744 Total	1,453	25,759.67
40755 Total	20	378.79
40759 Total	4	30.47
40769 Total	1,633	23,829.10
40771 Total	232	4,206.74
40801 Total	136	2,493.31
40806 Total	532	8,641.17
40810 Total	1	4.97
40813 Total	158	2,042.89
40815 Total	410	7,461.75
40817 Total	7	110.21
40818 Total	54	2,128.03
40819 Total	200	3,336.79
40820 Total	178	4,473.12
40822 Total	48	537.22
40823 Total	808	12,069.66
40824 Total	160	3,285.10
40825 Total	2	1,978.16
40826 Total	1	16.31
40827 Total	1	25.17
40828 Total	1,132	23,375.79
40829 Total	84	1,634.89
40830 Total	105	1,701.84
40831 Total	1,568	32,898.58
40843 Total	105	4,386.27
40845 Total	144	2,124.74
40846 Total	115	1,998.89

	# CAs	Charged
40847 Total	209	3,926.05
40849 Total	123	2,372.10
40854 Total	389	6,084.36
40855 Total	349	4,884.69
40856 Total	109	1,653.50
40863 Total	121	1,839.77
40867 Total	42	586.38
40870 Total	9	163.42
40873 Total	540	8,494.88
40902 Total	310	6,536.57
40903 Total	1	21.24
40905 Total	1	25.92
40906 Total	159	2,638.77
40911 Total	20	304.55
40913 Total	71	1,664.30
40915 Total	3	58.23
40927 Total	98	1,962.69
40930 Total	117	2,043.68
40932 Total	1	17.27
40935 Total	443	7,844.28
40939 Total	138	2,994.77
40940 Total	3	29.97
40941 Total	1	4.11
40944 Total	1	12.05
40952 Total	2	60.04
40955 Total	36	1,133.02
40958 Total	158	3,058.63
40962 Total	1,294	22,578.08
40964 Total	84	1,404.78
40965 Total	4,005	72,792.89
40972 Total	2	11.42
40977 Total	2,292	41,539.00
40988 Total	149	2,296.12
40997 Total	67	1,132.57
41001 Total	2	13.45
41002 Total	719	10,711.86
41003 Total	199	2,944.20
41004 Total	472	7,351.85
41005 Total	3	35.24
41006 Total	386	7,492.83
41007 Total	277	3,492.99
41008 Total	1,547	27,114.07
41010 Total	142	2,110.83

	# CAs	Charged
41011 Total	4	32.22
41014 Total	1	4.96
41015 Total	5	25.31
41016 Total	5	24.35
41017 Total	11	105.11
41018 Total	2	18.03
41022 Total	1	12.67
41030 Total	2	6.53
41031 Total	2,038	33,182.46
41034 Total	213	2,874.12
41035 Total	9	163.51
41037 Total	10	104.44
41039 Total	202	3,295.45
41040 Total	38	395.70
41041 Total	854	12,391.35
41042 Total	16	130.23
41043 Total	263	3,497.94
41044 Total	143	2,300.41
41045 Total	171	2,505.67
41046 Total	121	1,760.05
41048 Total	1	29.36
41049 Total	1	7.25
41051 Total	2	10.48
41052 Total	66	1,063.09
41055 Total	243	3,571.78
41056 Total	3,090	53,457.64
41059 Total	1	1.47
41061 Total	16	145.05
41062 Total	12	138.38
41064 Total	209	2,857.70
41071 Total	2	24.57
41072 Total	1	1.82
41073 Total	2	11.92
41075 Total	9	81.50
41076 Total	3	14.02
41083 Total	109	1,792.67
41086 Total	135	1,878.69
41091 Total	1	16.57
41092 Total	1	2.44
41093 Total	3	40.59
41094 Total	1	7.79
41095 Total	866	16,309.89
41096 Total	1	5.17

	# CAs	Charged
41097 Total	6	56.04
41098 Total	415	6,369.50
41101 Total	6	50.27
41102 Total	14	109.56
41105 Total	1	11.28
41124 Total	1	8.00
41129 Total	1	5.90
41139 Total	1	23.70
41143 Total	4	72.65
41144 Total	3	35.23
41164 Total	2	9.13
41169 Total	2	14.12
41171 Total	1	7.12
41175 Total	1	11.16
41179 Total	4	173.65
41183 Total	3	15.93
41189 Total	3	35.67
41213 Total	1	11.20
41224 Total	1	0.04
41234 Total	1	1.53
41240 Total	1	12.83
41256 Total	1	1.18
41260 Total	1	3.38
41265 Total	1	25.59
41301 Total	1	10.03
41311 Total	375	6,219.21
41314 Total	3	29.92
41421 Total	1	7.63
41425 Total	1	28.34
41464 Total	1	3.82
41465 Total	5	70.15
41472 Total	8	82.07
41501 Total	6	66.40
41502 Total	1	0.91
41503 Total	1	2.50
41514 Total	1	9.99
41522 Total	2	53.86
41527 Total	1	1.68
41537 Total	1	0.72
41553 Total	1	16.44
41557 Total	1	6.37
41562 Total	1	27.94
41566 Total	2	2.68



	# CAs	Charged
41572 Total	1	5.30
41602 Total	1	1.57
41603 Total	1	5.01
41634 Total	1	6.80
41636 Total	1	17.00
41645 Total	1	1.58
41647 Total	1	3.96
41653 Total	6	100.95
41659 Total	1	8.01
41666 Total	1	12.00
41701 Total	7	76.86
41702 Total	2	10.67
41721 Total	1	1.70
41722 Total	1	5.77
41749 Total	3	20.29
<hr/>		
41754 Total	1	3.36
41822 Total	1	9.47
41858 Total	2	20.92
41862 Total	1	6.28
42001 Total	49	820.20
42003 Total	9	56.56
42022 Total	35	974.44
42023 Total	21	723.89
42024 Total	267	4,876.39
42025 Total	3	28.20
42028 Total	1	10.16
42029 Total	1	0.00
42031 Total	481	7,774.98
42032 Total	64	1,446.27
42033 Total	11	171.74
42034 Total	1	0.00
42035 Total	1	14.10
42037 Total	28	488.69
42038 Total	765	13,319.78
42041 Total	19	299.68
42045 Total	2	16.97
42053 Total	292	5,198.37
42055 Total	224	3,252.78
42056 Total	343	5,968.94
42058 Total	1	4.30
42064 Total	1,514	25,146.90
42066 Total	5	77.88
42071 Total	3	38.39

	# CAs	Charged
42078 Total	270	4,512.59
42081 Total	1	0.87
42082 Total	1	1.15
42086 Total	375	6,634.83
42087 Total	314	7,561.86
42101 Total	6	54.38
42103 Total	2	7.89
42104 Total	5	41.42
42120 Total	1	2.10
42122 Total	1	4.53
42127 Total	612	8,990.16
42129 Total	4	22.42
42134 Total	2	23.74
42141 Total	6	73.42
42152 Total	57	1,114.02
42159 Total	1	1.64
42164 Total	3	41.65
42171 Total	3	88.52
42206 Total	2	2.77
42211 Total	4	43.46
42217 Total	462	7,238.06
42220 Total	1	10.86
42221 Total	1	3.44
42234 Total	1	2.83
42240 Total	10	33.34
42256 Total	2	11.23
42259 Total	13	278.97
42261 Total	3	13.90
42262 Total	3	28.79
42265 Total	1	1.73
42276 Total	3	18.15
42301 Total	21	499.49
42303 Total	16	1,893.04
42320 Total	1,465	25,301.24
42321 Total	125	2,485.34
42323 Total	228	3,189.64
42324 Total	50	779.57
42325 Total	548	9,524.72
42326 Total	51	1,118.64
42327 Total	268	4,265.32
42328 Total	185	3,622.55
42330 Total	2,479	50,140.54
42332 Total	104	2,413.05

	# CAs	Charged
42333 Total	1	5.60
42337 Total	455	10,774.20
42339 Total	2	12.94
42340 Total	3	48.30
42343 Total	1	9.96
42344 Total	245	5,393.93
42345 Total	2,122	38,947.20
42347 Total	782	12,484.59
42349 Total	1	16.98
42350 Total	320	5,260.43
42352 Total	407	7,215.39
42354 Total	97	1,711.19
42357 Total	4	52.39
42361 Total	2	18.70
42366 Total	1	6.09
42367 Total	232	4,004.00
42369 Total	91	1,237.05
42370 Total	1	4.25
42371 Total	107	1,333.61
42372 Total	387	7,119.70
42374 Total	44	1,079.54
42376 Total	3	26.21
42403 Total	14	261.10
42404 Total	508	8,719.90
42406 Total	331	5,695.00
42408 Total	1,606	26,803.38
42409 Total	202	3,138.71
42410 Total	424	6,783.59
42411 Total	255	4,147.97
42413 Total	162	2,441.42
42419 Total	2	12.61
42420 Total	781	17,079.40
42431 Total	2,118	57,895.00
42436 Total	39	740.73
42437 Total	1,322	29,380.56
42440 Total	269	4,156.05
42441 Total	200	4,223.67
42442 Total	843	14,078.62
42444 Total	79	1,070.47
42445 Total	207	3,023.31
42450 Total	65	764.08
42452 Total	121	1,819.69
42453 Total	161	2,694.04

	# CAs	Charged
42455 Total	445	8,042.15
42456 Total	195	3,424.91
42457 Total	78	1,905.31
42459 Total	873	17,607.81
42460 Total	19	224.46
42461 Total	458	9,778.94
42462 Total	166	2,195.06
42463 Total	71	1,259.44
42464 Total	503	9,848.14
42501 Total	2,921	50,083.12
42502 Total	4	125.50
42503 Total	1,785	29,171.22
42512 Total	1	5.45
42518 Total	6	67.69
42519 Total	201	4,598.78
42533 Total	208	2,864.45
42539 Total	781	11,871.55
42541 Total	86	1,364.67
42544 Total	9	99.01
42553 Total	389	6,775.27
42558 Total	48	898.21
42564 Total	2	172.67
42566 Total	73	929.57
42567 Total	137	1,944.56
42581 Total	1	29.17
42602 Total	3	11.22
42629 Total	510	9,202.68
42631 Total	68	992.76
42633 Total	9	64.17
42635 Total	123	1,483.55
42638 Total	72	1,029.55
42642 Total	930	16,389.87
42647 Total	411	6,796.10
42649 Total	3	93.23
42653 Total	323	4,382.76
42701 Total	5,736	97,469.98
42702 Total	12	214.38
42704 Total	1	15.54
42712 Total	178	2,714.18
42713 Total	174	2,671.90
42716 Total	191	2,789.18
42717 Total	1	19.29
42718 Total	2,109	32,942.02

	# CAs	Charged
42719 Total	6	99.04
42721 Total	226	3,427.50
42722 Total	60	950.34
42724 Total	453	7,143.32
42726 Total	322	5,360.34
42728 Total	1,248	20,449.35
42732 Total	142	2,738.52
42733 Total	2	30.23
42740 Total	92	2,211.02
42743 Total	728	9,901.94
42746 Total	47	936.98
42748 Total	1,026	16,683.76
42749 Total	873	14,857.35
42750 Total	1	5.63
42754 Total	1,154	18,244.47
42755 Total	2	55.72
42757 Total	161	2,387.92
42762 Total	58	682.34
42764 Total	1	7.04
42765 Total	672	10,783.09
42772 Total	38	514.86
42776 Total	226	3,764.81
42781 Total	2	12.15
42782 Total	2	53.50
42783 Total	8	177.82
42784 Total	230	4,443.48
42788 Total	29	318.93
43021 Total	2	10.83
43022 Total	1	4.32
43026 Total	4	23.67
43062 Total	1	5.55
43065 Total	1	10.76
43068 Total	1	1.34
43130 Total	1	2.77
43204 Total	1	1.54
43206 Total	1	0.24
43213 Total	1	3.88
43220 Total	1	2.90
43221 Total	1	5.40
43230 Total	1	8.89
43338 Total	1	8.87
43357 Total	1	0.31
43442 Total	1	1.67

	# CAs	Charged
43457 Total	1	9.13
43560 Total	1	9.94
43732 Total	1	9.13
43917 Total	1	1.91
43942 Total	1	28.76
43950 Total	1	2.26
43953 Total	1	19.72
44001 Total	1	2.20
44035 Total	1	2.53
44057 Total	1	0.38
44089 Total	1	2.02
44118 Total	1	7.85
44126 Total	1	11.39
44202 Total	1	3.54
44231 Total	1	7.65
44303 Total	1	1.20
44681 Total	1	2.55
44820 Total	1	24.95
44883 Total	3	12.73
44903 Total	1	27.48
44906 Total	1	13.95
45011 Total	2	7.63
45013 Total	1	4.63
45014 Total	1	20.93
45015 Total	1	3.54
45036 Total	4	13.36
45040 Total	2	9.27
45042 Total	1	14.58
45044 Total	2	3.39
45056 Total	1	1.05
45066 Total	1	4.73
45069 Total	3	7.86
45075 Total	1	2.15
45101 Total	3	28.79
45103 Total	1	4.78
45106 Total	2	5.00
45107 Total	2	32.41
45121 Total	1	17.16
45133 Total	2	19.99
45140 Total	3	16.03
45144 Total	1	1.84
45206 Total	1	10.40
45208 Total	1	5.27

	# CAs	Charged
45215 Total	2	4.86
45217 Total	1	8.47
45223 Total	1	1.33
45224 Total	1	8.05
45227 Total	2	26.86
45237 Total	1	6.89
45238 Total	1	10.77
45240 Total	2	17.41
45242 Total	2	17.53
45243 Total	2	6.51
45246 Total	1	3.79
45249 Total	1	2.07
45309 Total	1	8.38
45315 Total	1	4.31
45331 Total	1	1.23
45342 Total	1	3.14
45344 Total	1	11.21
45356 Total	1	8.18
45370 Total	1	3.70
45385 Total	1	8.05
45387 Total	1	8.20
45403 Total	1	5.65
45405 Total	1	12.10
45406 Total	2	22.65
45410 Total	1	6.46
45427 Total	1	4.86
45429 Total	1	5.25
45432 Total	1	0.56
45440 Total	1	13.09
45458 Total	2	11.60
45502 Total	1	12.50
45612 Total	1	6.27
45663 Total	1	8.66
45693 Total	1	22.52
45745 Total	1	22.56
45786 Total	1	9.22
45807 Total	1	1.74
45812 Total	1	1.15
45840 Total	2	26.78
45891 Total	1	14.52
46016 Total	1	2.57
46032 Total	1	5.07
46060 Total	1	3.23

	# CAs	Charged
46062 Total	1	4.21
46069 Total	1	10.49
46107 Total	1	6.22
46112 Total	3	45.81
46113 Total	1	18.85
46143 Total	2	12.62
46164 Total	1	1.34
46202 Total	2	18.32
46205 Total	1	9.60
46218 Total	2	14.35
46219 Total	1	17.20
46239 Total	1	5.66
46240 Total	1	1.06
46241 Total	3	9.47
46254 Total	1	5.84
46256 Total	1	4.89
46268 Total	1	9.30
46342 Total	1	14.59
46360 Total	1	5.00
46392 Total	1	9.11
46504 Total	1	9.30
46703 Total	1	9.32
46732 Total	1	8.24
46767 Total	1	0.85
46781 Total	1	12.18
46808 Total	1	1.44
46809 Total	1	4.23
46815 Total	2	16.08
46825 Total	1	7.00
46947 Total	1	16.17
46970 Total	1	9.50
46992 Total	1	4.67
47022 Total	1	6.37
47031 Total	1	1.32
47032 Total	1	2.21
47111 Total	1	8.80
47115 Total	1	7.98
47122 Total	1	11.89
47130 Total	5	51.97
47150 Total	4	8.27
47161 Total	1	6.86
47164 Total	1	6.62
47167 Total	1	2.16



	# CAs	Charged
47170 Total	1	4.12
47172 Total	1	6.31
47201 Total	2	22.64
47229 Total	1	13.74
47240 Total	1	8.62
47250 Total	3	63.19
47273 Total	1	5.13
47274 Total	2	26.28
47331 Total	1	20.86
47403 Total	1	3.12
47404 Total	1	3.72
47421 Total	1	3.66
47451 Total	1	3.96
47452 Total	1	13.35
47532 Total	1	2.52
47550 Total	1	2.93
47553 Total	1	6.42
47611 Total	1	9.53
47630 Total	1	10.44
47710 Total	1	2.81
47711 Total	1	15.35
47712 Total	1	19.00
47714 Total	1	37.02
47715 Total	3	20.35
47802 Total	1	2.27
47803 Total	1	2.47
47918 Total	1	8.23
48066 Total	1	16.38
48118 Total	1	8.83
48133 Total	1	1.93
48170 Total	1	9.84
48180 Total	1	30.11
48192 Total	1	11.16
48197 Total	1	10.74
48220 Total	1	10.67
48235 Total	1	3.85
48377 Total	1	12.89
48457 Total	2	20.06
48503 Total	2	12.78
48750 Total	1	38.84
48827 Total	1	3.12
49009 Total	1	0.85
49048 Total	1	0.89

	# CAs	Charged
49057 Total	1	3.57
49095 Total	1	9.64
49201 Total	1	3.01
49203 Total	2	56.41
49233 Total	1	8.95
49270 Total	1	2.57
49277 Total	1	5.15
49343 Total	1	0.75
49503 Total	1	6.08
49855 Total	1	2.56
52246 Total	2	20.76
52404 Total	1	23.09
53048 Total	1	3.22
53216 Total	1	2.38
53403 Total	1	9.28
53559 Total	1	4.25
53705 Total	1	6.50
54555 Total	1	8.88
54929 Total	1	26.21
55032 Total	1	7.26
55902 Total	1	2.88
55976 Total	1	8.96
56537 Total	1	1.84
56560 Total	1	2.28
57186 Total	1	7.74
58601 Total	1	5.60
59019 Total	1	5.65
59870 Total	1	25.65
60007 Total	1	6.92
60010 Total	1	2.20
60016 Total	1	6.97
60045 Total	1	29.90
60046 Total	1	0.93
60051 Total	1	3.44
60067 Total	1	1.58
60070 Total	1	10.62
60076 Total	1	0.94
60087 Total	1	4.40
60126 Total	1	1.80
60133 Total	1	4.50
60134 Total	2	10.75
60152 Total	1	8.13
60304 Total	1	34.58


	# CAs	Charged
60435 Total	2	14.40
60502 Total	1	2.91
60505 Total	1	11.60
60510 Total	1	1.64
60517 Total	1	11.13
60532 Total	1	6.18
60625 Total	1	4.18
60630 Total	1	1.29
60657 Total	1	10.69
60659 Total	1	3.25
60712 Total	1	1.05
61048 Total	1	4.96
61071 Total	1	1.24
61074 Total	1	10.48
61704 Total	1	13.81
61727 Total	1	1.86
61821 Total	2	9.00
62010 Total	1	4.14
62249 Total	1	1.98
62441 Total	1	18.59
62629 Total	1	1.55
62906 Total	1	32.97
62918 Total	1	2.30
62935 Total	1	1.03
62948 Total	1	9.40
62984 Total	1	0.94
62992 Total	1	3.29
63301 Total	1	2.25
63303 Total	1	7.30
63376 Total	1	5.97
64109 Total	1	47.96
65109 Total	1	4.07
65201 Total	1	6.53
65274 Total	1	3.27
65401 Total	1	8.50
65560 Total	1	14.14
65583 Total	1	11.21
65616 Total	1	16.06
65804 Total	1	1.17
66053 Total	1	16.70
66441 Total	1	7.93
66517 Total	1	9.10
66531 Total	1	3.05

	# CAs	Charged
66779 Total	1	3.94
67801 Total	1	10.25
68047 Total	1	7.00
68504 Total	1	1.74
68901 Total	1	8.24
68927 Total	1	16.62
70130 Total	1	20.63
70131 Total	1	12.71
70454 Total	1	7.80
70458 Total	1	13.12
70508 Total	1	4.81
70655 Total	1	1.53
70894 Total	1	5.55
71111 Total	1	7.27
71292 Total	1	4.09
71303 Total	1	7.37
72058 Total	1	30.77
72116 Total	1	6.67
72118 Total	1	2.69
72209 Total	1	19.63
72921 Total	1	1.04
73119 Total	1	5.57
73501 Total	1	11.29
73755 Total	1	6.69
74051 Total	1	14.00
74445 Total	1	5.15
74804 Total	1	17.84
75063 Total	1	4.09
75080 Total	1	17.73
75126 Total	1	5.50
75226 Total	1	5.08
75227 Total	1	3.55
75244 Total	2	34.99
75662 Total	1	18.65
76002 Total	1	6.50
76011 Total	1	2.37
76039 Total	1	3.45
76048 Total	1	8.32
76051 Total	1	16.92
76053 Total	1	1.17
76137 Total	1	2.70
76210 Total	1	6.45
76226 Total	1	19.85

	# CAs	Charged
76522 Total	1	17.25
76544 Total	2	17.74
76548 Total	1	9.07
77007 Total	1	1.26
77042 Total	1	2.35
77056 Total	1	5.51
77069 Total	1	27.11
77084 Total	1	2.47
77346 Total	1	7.86
77484 Total	1	8.67
77504 Total	1	8.21
77521 Total	1	25.56
77603 Total	1	8.93
77705 Total	1	2.68
78130 Total	1	0.71
78154 Total	1	6.05
78218 Total	1	28.38
78228 Total	1	11.76
78548 Total	1	2.08
78574 Total	1	2.97
78613 Total	1	11.48
78664 Total	1	12.37
78727 Total	1	7.39
78758 Total	1	9.01
79413 Total	1	3.49
79908 Total	1	3.30
79925 Total	1	13.24
80033 Total	1	1.36
80123 Total	1	1.74
80134 Total	1	1.63
80202 Total	1	1.90
80206 Total	1	14.80
80220 Total	2	8.65
80227 Total	1	4.23
80401 Total	2	13.01
80525 Total	1	2.88
80526 Total	1	9.11
80906 Total	1	4.67
80911 Total	1	23.14
80917 Total	1	11.13
80920 Total	1	1.84
81005 Total	1	0.72
82001 Total	1	2.85

	# CAs	Charged
82520 Total	1	11.57
83651 Total	1	4.57
85004 Total	1	4.57
85006 Total	1	5.60
85043 Total	1	8.49
85085 Total	1	5.32
85234 Total	1	6.54
85249 Total	1	8.59
85259 Total	1	11.31
85295 Total	1	6.27
85297 Total	1	31.56
85298 Total	1	2.90
85302 Total	1	13.78
85382 Total	1	6.30
85383 Total	1	4.18
<hr/>		
85712 Total	1	11.09
85741 Total	1	3.27
85745 Total	1	1.00
86025 Total	1	4.78
86440 Total	1	13.43
86442 Total	1	4.20
87111 Total	1	1.24
87122 Total	2	11.97
88011 Total	1	6.32
89128 Total	1	34.89
90280 Total	1	27.40
91307 Total	1	5.23
91344 Total	1	3.37
91367 Total	1	3.14
91763 Total	1	3.44
91913 Total	1	5.36
92024 Total	1	8.93
92117 Total	1	8.73
92124 Total	1	5.41
92509 Total	1	3.77
92595 Total	1	32.31
92683 Total	1	2.75
93010 Total	1	6.97
93210 Total	1	18.23
93436 Total	1	2.85
94565 Total	1	17.66
94806 Total	1	8.44
94928 Total	1	5.94

	# CAs	Charged
95023 Total	1	1.79
95307 Total	1	1.96
95616 Total	1	3.96
95833 Total	1	4.30
97236 Total	1	2.48
97302 Total	1	9.09
97317 Total	1	2.04
97814 Total	1	0.65
98052 Total	1	3.91
98101 Total	2	5.47
98102 Total	1	4.66
98296 Total	1	5.00
98383 Total	1	4.54
98498 Total	1	0.00
98502 Total	2	17.57
99672 Total	1	3.07
99707 Total	1	9.21





**KENTUCKY UTILITIES COMPANY**

**CASE NO. 2009-00548**

**Initial Request For Information on Behalf of CAC  
Dated February 26, 2010**

**Question No. 8**


**Responding Witness: Butch Cockerill**

Q-8. Please provide the number of Kentucky Utilities customers who were both assessed a late payment charge and received third-party payment assistance (LIHEAP, WinterCare, etc.) in each of the previous 12 months. Please provide the dollar value of those late payment charges assessed to accounts which received third-party payment assistance.

---

A-8. Third-party payment assistance is defined as customer accounts that received pledge amounts from community action councils, community action agencies, and other organizations only. Kentucky Utilities started assessing a late payment charge in April 2009. See the information in the table below.

<b>Month/Year</b>	<b># of LPC's</b>	<b>Dollars</b>
04/2009	1,444	\$8,581
05/2009	1,183	\$5,832
06/2009	741	\$2,865
07/2009	2,520	\$12,990
08/2009	2,340	\$12,257
09/2009	1,887	\$8,941
10/2009	878	\$4,092
11/2009	8,224	\$34,022
12/2009	5,914	\$32,173
01/2010	12,948	\$104,068
02/2010	11,520	\$110,943



**KENTUCKY UTILITIES COMPANY**

**CASE NO. 2009-00548**

**Initial Request For Information on Behalf of CAC**

**Dated February 26, 2010**

**Question No. 9**

**Responding Witness: Butch Cockerill**

Q-9. How many Kentucky Utilities residential accounts were shut off for non-payment in each year 2005, 2006, 2007, 2008 and 2009? Where possible, provide by county, Census tract, and postal zip code.

---

A-9. KU's CIS archive data does not contain information to supply a county or zip code breakdown before 2008. Please see the attached.

KU does not have a business reason to maintain ongoing files with the requested information segregated according to requested parameters. The attached information represents KU's effort to extract the data according to the requested parameters within the time allowed to respond to this request for information. Please note that KU interacts with its customers primarily through their mailing addresses. Customers' mailing addresses do not always coincide with where they take service, which may impact the attached zip code and county breakdowns. KU does not maintain Census tract information.

For the Period January 2005 through March 2009

COUNTY NAME	ZIP	Year	Count
ALL COUNTIES	ALL	2005	71,913
ALL COUNTIES	ALL	2006	73,618
ALL COUNTIES	ALL	2007	68,652
ADAIR	42642	2008	5
ADAIR	42728	2008	395
ANDERSON	40342	2008	818
BALLARD	42022	2008	23
BALLARD	42024	2008	57
BALLARD	42053	2008	59
BALLARD	42056	2008	110
BALLARD	42087	2008	89
BARREN	42127	2008	167
BARREN	42152	2008	19
BATH	40360	2008	173
BATH	40371	2008	161
BATH	40374	2008	65
BELL	40813	2008	30
BELL	40822	2008	6
BELL	40845	2008	38
BELL	40856	2008	26
BELL	40863	2008	1
BELL	40902	2008	76
BELL	40913	2008	4
BELL	40939	2008	29
BELL	40940	2008	1
BELL	40955	2008	3
BELL	40958	2008	40
BELL	40965	2008	1,258
BELL	40977	2008	562
BELL	40988	2008	12
BOURBON	40311	2008	13
BOURBON	40324	2008	14
BOURBON	40348	2008	90
BOURBON	40357	2008	7
BOURBON	40361	2008	563
BOURBON	40511	2008	1
BOURBON	40516	2008	19
BOYLE	40422	2008	1,390
BOYLE	40440	2008	142
BOYLE	40464	2008	6

For the Period January 2005 through March 2009

COUNTY NAME	ZIP	Year	Count
BOYLE	40468	2008	61
BRACKEN	41002	2008	113
BRACKEN	41004	2008	110
BRACKEN	41043	2008	25
BRACKEN	41044	2008	4
BRACKEN	41061	2008	5
BULLITT	40150	2008	104
BULLITT	42701	2008	2
CALDWELL	42408	2008	18
CALDWELL	42411	2008	32
CALDWELL	42445	2008	41
CAMPBELL	41007	2008	22
CARLISLE	42023	2008	1
CARROLL	40011	2008	3
CARROLL	40045	2008	4
CARROLL	41008	2008	469
CARROLL	41045	2008	27
CARROLL	41083	2008	20
CARROLL	41098	2008	89
CASEY	42539	2008	180
CASEY	42541	2008	26
CASEY	42566	2008	23
CHRISTIAN	42217	2008	138
CHRISTIAN	42442	2008	2
CHRISTIAN	42453	2008	2
CLARK	40353	2008	2
CLARK	40391	2008	1,695
CLAY	40962	2008	611
CRITTENDEN	42033	2008	4
CRITTENDEN	42037	2008	7
CRITTENDEN	42064	2008	261
CRITTENDEN	42078	2008	1
CRITTENDEN	42411	2008	2
ESTILL	40336	2008	320
ESTILL	40472	2008	39
FAYETTE	40324	2008	7
FAYETTE	40356	2008	1
FAYETTE	40361	2008	1
FAYETTE	40502	2008	1,356
FAYETTE	40503	2008	1,398

For the Period January 2005 through March 2009

COUNTY NAME	ZIP	Year	Count
FAYETTE	40504	2008	1,809
FAYETTE	40505	2008	2,128
FAYETTE	40507	2008	208
FAYETTE	40508	2008	2,438
FAYETTE	40509	2008	2,609
FAYETTE	40510	2008	43
FAYETTE	40511	2008	2,202
FAYETTE	40513	2008	187
FAYETTE	40514	2008	315
FAYETTE	40515	2008	1,177
FAYETTE	40516	2008	123
FAYETTE	40517	2008	3,991
FLEMING	41037	2008	1
FLEMING	41039	2008	31
FLEMING	41041	2008	208
FLEMING	41055	2008	2
FRANKLIN	40324	2008	7
FRANKLIN	40347	2008	2
FRANKLIN	40379	2008	7
FRANKLIN	40601	2008	485
FULTON	42041	2008	2
GALLATIN	41046	2008	31
GALLATIN	41086	2008	23
GALLATIN	41095	2008	207
GARRARD	40410	2008	1
GARRARD	40444	2008	550
GARRARD	40461	2008	13
GRANT	41010	2008	34
GRANT	41035	2008	1
GRANT	41052	2008	2
GRAYSON	42712	2008	39
GRAYSON	42721	2008	51
GRAYSON	42726	2008	98
GRAYSON	42754	2008	344
GRAYSON	42762	2008	10
GREEN	42743	2008	144
HARDIN	40160	2008	1,176
HARDIN	40162	2008	69
HARDIN	40175	2008	185
HARDIN	42701	2008	1,871

For the Period January 2005 through March 2009

COUNTY NAME	ZIP	Year	Count
HARDIN	42712	2008	18
HARDIN	42724	2008	82
HARDIN	42732	2008	25
HARDIN	42740	2008	13
HARDIN	42776	2008	49
HARDIN	42783	2008	1
HARDIN	42784	2008	35
HARDIN	42788	2008	9
HARLAN	40801	2008	19
HARLAN	40806	2008	132
HARLAN	40815	2008	72
HARLAN	40818	2008	6
HARLAN	40819	2008	39
HARLAN	40820	2008	27
HARLAN	40823	2008	268
HARLAN	40824	2008	54
HARLAN	40828	2008	194
HARLAN	40829	2008	11
HARLAN	40830	2008	15
HARLAN	40831	2008	311
HARLAN	40843	2008	8
HARLAN	40846	2008	28
HARLAN	40847	2008	43
HARLAN	40849	2008	27
HARLAN	40854	2008	121
HARLAN	40855	2008	82
HARLAN	40863	2008	28
HARLAN	40867	2008	9
HARLAN	40870	2008	5
HARLAN	40873	2008	130
HARLAN	40927	2008	20
HARLAN	40964	2008	16
HARRISON	40370	2008	1
HARRISON	41003	2008	50
HARRISON	41031	2008	547
HART	42127	2008	1
HART	42713	2008	50
HART	42722	2008	20
HART	42746	2008	12
HART	42749	2008	242

## For the Period January 2005 through March 2009

COUNTY NAME	ZIP	Year	Count
HART	42757	2008	6
HART	42765	2008	153
HART	42772	2008	3
HENDERSON	42406	2008	89
HENDERSON	42420	2008	194
HENDERSON	42452	2008	31
HENDERSON	42457	2008	16
HENDERSON	42462	2008	1
HENRY	40006	2008	1
HENRY	40007	2008	8
HENRY	40011	2008	95
HENRY	40019	2008	246
HENRY	40036	2008	4
HENRY	40050	2008	115
HENRY	40057	2008	150
HENRY	40068	2008	30
HENRY	40070	2008	13
HENRY	40075	2008	14
HICKMAN	42031	2008	195
HICKMAN	42032	2008	15
HOPKINS	42408	2008	385
HOPKINS	42410	2008	154
HOPKINS	42413	2008	30
HOPKINS	42431	2008	579
HOPKINS	42436	2008	8
HOPKINS	42440	2008	75
HOPKINS	42441	2008	51
HOPKINS	42442	2008	215
HOPKINS	42450	2008	1
HOPKINS	42453	2008	44
HOPKINS	42455	2008	1
HOPKINS	42456	2008	19
HOPKINS	42464	2008	97
JESSAMINE	40356	2008	332
JESSAMINE	40390	2008	253
KNOX	40701	2008	348
KNOX	40734	2008	79
KNOX	40906	2008	49
KNOX	40911	2008	8
KNOX	40930	2008	42



## For the Period January 2005 through March 2009

COUNTY NAME	ZIP	Year	Count
KNOX	40935	2008	137
KNOX	40939	2008	7
KNOX	40997	2008	29
LA RUE	40051	2008	32
LA RUE	42716	2008	51
LA RUE	42748	2008	222
LA RUE	42757	2008	34
LA RUE	42776	2008	1
LA RUE	42784	2008	43
LAUREL	40701	2008	755
LAUREL	40729	2008	80
LAUREL	40740	2008	181
LAUREL	40741	2008	801
LAUREL	40744	2008	526
LAUREL	40755	2008	5
LEE	41311	2008	56
LINCOLN	40419	2008	126
LINCOLN	40422	2008	9
LINCOLN	40437	2008	99
LINCOLN	40442	2008	10
LINCOLN	40444	2008	15
LINCOLN	40448	2008	17
LINCOLN	40484	2008	314
LINCOLN	40489	2008	57
LINCOLN	42567	2008	19
LIVINGSTON	42078	2008	44
LYON	42038	2008	81
LYON	42055	2008	20
LYON	42411	2008	3
LYON	42445	2008	5
MADISON	40385	2008	34
MADISON	40403	2008	8
MADISON	40461	2008	6
MADISON	40475	2008	2,352
MARION	40009	2008	31
MARION	40033	2008	486
MARION	40037	2008	80
MASON	41034	2008	42
MASON	41044	2008	15
MASON	41055	2008	40

## For the Period January 2005 through March 2009

COUNTY NAME	ZIP	Year	Count
MASON	41056	2008	656
MASON	41062	2008	12
MASON	41096	2008	1
MCCRACKEN	42001	2008	3
MCCRACKEN	42053	2008	22
MCCRACKEN	42086	2008	100
MCCREARY	42631	2008	18
MCCREARY	42635	2008	42
MCCREARY	42638	2008	32
MCCREARY	42647	2008	111
MCCREARY	42653	2008	127
MCLEAN	42327	2008	43
MCLEAN	42350	2008	74
MCLEAN	42352	2008	102
MCLEAN	42371	2008	32
MCLEAN	42372	2008	73
MERCER	40310	2008	86
MERCER	40330	2008	993
MERCER	40372	2008	34
MONTGOMERY	40337	2008	128
MONTGOMERY	40353	2008	1,273
MONTGOMERY	40360	2008	1
MUHLENBERG	42321	2008	19
MUHLENBERG	42323	2008	48
MUHLENBERG	42324	2008	10
MUHLENBERG	42325	2008	126
MUHLENBERG	42326	2008	8
MUHLENBERG	42327	2008	2
MUHLENBERG	42330	2008	698
MUHLENBERG	42332	2008	17
MUHLENBERG	42337	2008	138
MUHLENBERG	42344	2008	66
MUHLENBERG	42345	2008	443
MUHLENBERG	42367	2008	61
MUHLENBERG	42372	2008	36
MUHLENBERG	42374	2008	7
NELSON	40004	2008	72
NELSON	40008	2008	102
NELSON	40012	2008	15
NELSON	40020	2008	9

## For the Period January 2005 through March 2009

COUNTY NAME	ZIP	Year	Count
NELSON	40051	2008	92
NELSON	40052	2008	14
NELSON	40107	2008	29
NICHOLAS	40311	2008	178
NICHOLAS	40350	2008	6
NICHOLAS	40374	2008	3
OHIO	42320	2008	401
OHIO	42328	2008	32
OHIO	42340	2008	1
OHIO	42347	2008	259
OHIO	42354	2008	23
OHIO	42369	2008	25
OLDHAM	40014	2008	111
OLDHAM	40031	2008	853
OLDHAM	40068	2008	8
OWEN	40327	2008	2
OWEN	40355	2008	3
OWEN	40359	2008	219
OWEN	40363	2008	1
OWEN	41052	2008	8
OWEN	41083	2008	2
OWEN	41086	2008	4
OWEN	41098	2008	46
PENDLETON	41003	2008	2
PENDLETON	41006	2008	127
PENDLETON	41040	2008	1
PENDLETON	41043	2008	17
PULASKI	40489	2008	2
PULASKI	42501	2008	1,018
PULASKI	42503	2008	536
PULASKI	42519	2008	50
PULASKI	42533	2008	102
PULASKI	42553	2008	133
PULASKI	42558	2008	9
PULASKI	42567	2008	33
ROBERTSON	41064	2008	19
ROCKCASTLE	40409	2008	143
ROCKCASTLE	40419	2008	5
ROCKCASTLE	40445	2008	20
ROCKCASTLE	40456	2008	291

## For the Period January 2005 through March 2009

COUNTY NAME	ZIP	Year	Count
ROWAN	40313	2008	290
ROWAN	40319	2008	10
ROWAN	40351	2008	482
RUSSELL	42629	2008	178
RUSSELL	42642	2008	290
SCOTT	40324	2008	2,117
SCOTT	40347	2008	7
SCOTT	40370	2008	21
SCOTT	40379	2008	110
SCOTT	40511	2008	6
SCOTT	41010	2008	5
SHELBY	40003	2008	39
SHELBY	40019	2008	9
SHELBY	40022	2008	22
SHELBY	40023	2008	3
SHELBY	40046	2008	9
SHELBY	40057	2008	36
SHELBY	40065	2008	1,683
SHELBY	40067	2008	182
SHELBY	40071	2008	1
SHELBY	40076	2008	31
SPENCER	40023	2008	5
SPENCER	40046	2008	6
SPENCER	40071	2008	282
TAYLOR	42718	2008	703
TRIMBLE	40006	2008	141
TRIMBLE	40011	2008	11
TRIMBLE	40045	2008	52
TRIMBLE	40055	2008	1
UNION	42404	2008	3
UNION	42437	2008	375
UNION	42459	2008	208
UNION	42460	2008	3
UNION	42461	2008	84
UNION	42462	2008	20
WASHINGTON	40040	2008	15
WASHINGTON	40069	2008	289
WEBSTER	42403	2008	2
WEBSTER	42404	2008	80
WEBSTER	42409	2008	43

## For the Period January 2005 through March 2009

COUNTY NAME	ZIP	Year	Count
WEBSTER	42444	2008	8
WEBSTER	42450	2008	3
WEBSTER	42455	2008	66
WEBSTER	42456	2008	15
WEBSTER	42463	2008	18
WHITLEY	40701	2008	22
WHITLEY	40769	2008	625
WHITLEY	40771	2008	76
WOODFORD	40347	2008	121
WOODFORD	40383	2008	1,093
WOODFORD	40390	2008	4
WOODFORD	40601	2008	8
ADAIR	42728	2009	32
ANDERSON	40342	2009	57
BALLARD	42024	2009	4
BALLARD	42053	2009	1
BALLARD	42056	2009	5
BALLARD	42087	2009	4
BARREN	42127	2009	5
BARREN	42152	2009	3
BATH	40360	2009	5
BATH	40371	2009	29
BATH	40374	2009	11
BELL	40813	2009	6
BELL	40845	2009	4
BELL	40856	2009	4
BELL	40902	2009	2
BELL	40913	2009	1
BELL	40965	2009	68
BELL	40977	2009	36
BOURBON	40348	2009	12
BOURBON	40357	2009	2
BOURBON	40361	2009	83
BOURBON	40511	2009	2
BOURBON	40516	2009	3
BOURBON	41031	2009	1
BOYLE	40422	2009	150
BOYLE	40440	2009	11
BOYLE	40468	2009	1
BRACKEN	41002	2009	6

## For the Period January 2005 through March 2009

COUNTY NAME	ZIP	Year	Count
BRACKEN	41004	2009	14
BRACKEN	41043	2009	1
BRACKEN	41044	2009	2
BULLITT	40150	2009	13
CALDWELL	42408	2009	1
CALDWELL	42411	2009	2
CARROLL	41008	2009	16
CARROLL	41045	2009	5
CARROLL	41083	2009	1
CARROLL	41098	2009	4
CASEY	42539	2009	12
CASEY	42541	2009	4
CASEY	42566	2009	1
CHRISTIAN	42217	2009	9
CLARK	40391	2009	109
CLAY	40962	2009	30
CRITTENDEN	42064	2009	22
ESTILL	40336	2009	15
ESTILL	40472	2009	1
FAYETTE	40502	2009	123
FAYETTE	40503	2009	112
FAYETTE	40504	2009	83
FAYETTE	40505	2009	171
FAYETTE	40507	2009	7
FAYETTE	40508	2009	175
FAYETTE	40509	2009	154
FAYETTE	40510	2009	5
FAYETTE	40511	2009	145
FAYETTE	40513	2009	12
FAYETTE	40514	2009	30
FAYETTE	40515	2009	88
FAYETTE	40516	2009	14
FAYETTE	40517	2009	384
FLEMING	41039	2009	1
FLEMING	41041	2009	27
FRANKLIN	40379	2009	2
FRANKLIN	40601	2009	20
GALLATIN	41046	2009	1
GALLATIN	41095	2009	12
GARRARD	40444	2009	66

## For the Period January 2005 through March 2009

COUNTY NAME	ZIP	Year	Count
GRANT	41010	2009	3
GRANT	41035	2009	1
GRANT	41052	2009	2
GRAYSON	42712	2009	2
GRAYSON	42721	2009	1
GRAYSON	42726	2009	9
GRAYSON	42754	2009	38
GREEN	42743	2009	14
HARDIN	40160	2009	50
HARDIN	40175	2009	16
HARDIN	42701	2009	73
HARDIN	42724	2009	2
HARDIN	42732	2009	1
HARDIN	42740	2009	3
HARDIN	42776	2009	10
HARDIN	42784	2009	5
HARDIN	42788	2009	1
HARLAN	40801	2009	3
HARLAN	40806	2009	11
HARLAN	40815	2009	9
HARLAN	40819	2009	1
HARLAN	40820	2009	6
HARLAN	40823	2009	21
HARLAN	40824	2009	5
HARLAN	40828	2009	27
HARLAN	40829	2009	1
HARLAN	40830	2009	1
HARLAN	40831	2009	27
HARLAN	40846	2009	1
HARLAN	40847	2009	3
HARLAN	40849	2009	2
HARLAN	40854	2009	5
HARLAN	40855	2009	14
HARLAN	40867	2009	1
HARLAN	40870	2009	1
HARLAN	40873	2009	7
HARLAN	40927	2009	1
HARLAN	40964	2009	1
HARRISON	40370	2009	2
HARRISON	41003	2009	11

## For the Period January 2005 through March 2009

COUNTY NAME	ZIP	Year	Count
HARRISON	41031	2009	32
HART	42713	2009	3
HART	42722	2009	1
HART	42746	2009	1
HART	42749	2009	15
HART	42757	2009	1
HART	42765	2009	2
HENDERSON	42406	2009	13
HENDERSON	42420	2009	8
HENDERSON	42457	2009	1
HENRY	40007	2009	3
HENRY	40019	2009	14
HENRY	40036	2009	1
HENRY	40050	2009	30
HENRY	40057	2009	17
HENRY	40068	2009	4
HICKMAN	42031	2009	5
HICKMAN	42032	2009	2
HOPKINS	42408	2009	28
HOPKINS	42410	2009	3
HOPKINS	42413	2009	2
HOPKINS	42431	2009	28
HOPKINS	42440	2009	3
HOPKINS	42442	2009	20
HOPKINS	42453	2009	2
HOPKINS	42456	2009	1
HOPKINS	42464	2009	8
JESSAMINE	40356	2009	31
JESSAMINE	40390	2009	5
KNOX	40701	2009	23
KNOX	40734	2009	9
KNOX	40906	2009	3
KNOX	40911	2009	1
KNOX	40930	2009	3
KNOX	40935	2009	3
KNOX	40997	2009	1
LA RUE	40051	2009	1
LA RUE	42716	2009	1
LA RUE	42748	2009	11
LA RUE	42757	2009	2



For the Period January 2005 through March 2009

COUNTY NAME	ZIP	Year	Count
LA RUE	42784	2009	10
LAUREL	40701	2009	70
LAUREL	40729	2009	17
LAUREL	40740	2009	18
LAUREL	40741	2009	62
LAUREL	40744	2009	52
LAUREL	40755	2009	1
LEE	41311	2009	2
LINCOLN	40419	2009	17
LINCOLN	40422	2009	1
LINCOLN	40437	2009	5
LINCOLN	40484	2009	20
LIVINGSTON	42078	2009	5
LYON	42038	2009	2
LYON	42055	2009	1
MADISON	40385	2009	3
MADISON	40475	2009	132
MARION	40009	2009	4
MARION	40033	2009	45
MARION	40037	2009	7
MARION	40062	2009	2
MASON	41034	2009	3
MASON	41044	2009	1
MASON	41055	2009	8
MASON	41056	2009	51
MCCRACKEN	42086	2009	3
MCCREARY	42631	2009	1
MCCREARY	42647	2009	5
MCCREARY	42653	2009	2
MCLEAN	42352	2009	1
MCLEAN	42372	2009	3
MERCER	40310	2009	7
MERCER	40330	2009	112
MERCER	40372	2009	4
MONTGOMERY	40337	2009	10
MONTGOMERY	40353	2009	99
MUHLENBERG	42321	2009	3
MUHLENBERG	42323	2009	5
MUHLENBERG	42324	2009	2
MUHLENBERG	42325	2009	5

For the Period January 2005 through March 2009

COUNTY NAME	ZIP	Year	Count
MUHLENBERG	42326	2009	2
MUHLENBERG	42330	2009	20
MUHLENBERG	42332	2009	3
MUHLENBERG	42337	2009	12
MUHLENBERG	42344	2009	4
MUHLENBERG	42345	2009	6
MUHLENBERG	42367	2009	1
NELSON	40004	2009	1
NELSON	40008	2009	6
NELSON	40012	2009	1
NELSON	40020	2009	2
NELSON	40051	2009	3
NELSON	40052	2009	2
NELSON	40107	2009	4
NICHOLAS	40311	2009	16
NICHOLAS	40350	2009	1
OHIO	42320	2009	33
OHIO	42328	2009	2
OHIO	42347	2009	7
OHIO	42354	2009	3
OHIO	42369	2009	1
OLDHAM	40014	2009	6
OLDHAM	40031	2009	66
OWEN	40359	2009	15
OWEN	41052	2009	2
OWEN	41086	2009	1
OWEN	41098	2009	4
PENDLETON	41006	2009	7
PULASKI	42501	2009	67
PULASKI	42503	2009	20
PULASKI	42519	2009	1
PULASKI	42553	2009	2
PULASKI	42558	2009	1
ROBERTSON	41064	2009	1
ROCKCASTLE	40409	2009	5
ROCKCASTLE	40445	2009	2
ROCKCASTLE	40456	2009	34
ROWAN	40313	2009	20
ROWAN	40319	2009	1
ROWAN	40351	2009	49

## For the Period January 2005 through March 2009

COUNTY NAME	ZIP	Year	Count
RUSSELL	42629	2009	16
RUSSELL	42642	2009	38
SCOTT	40324	2009	146
SCOTT	40347	2009	3
SCOTT	40370	2009	3
SCOTT	40379	2009	6
SHELBY	40003	2009	4
SHELBY	40019	2009	1
SHELBY	40022	2009	1
SHELBY	40023	2009	1
SHELBY	40057	2009	1
SHELBY	40065	2009	125
SHELBY	40067	2009	19
SHELBY	40076	2009	3
SPENCER	40046	2009	2
SPENCER	40071	2009	20
TAYLOR	42718	2009	64
TRIMBLE	40006	2009	1
TRIMBLE	40045	2009	3
UNION	42437	2009	15
UNION	42459	2009	10
UNION	42461	2009	1
WASHINGTON	40040	2009	6
WASHINGTON	40069	2009	26
WEBSTER	42404	2009	10
WEBSTER	42455	2009	5
WEBSTER	42456	2009	2
WHITLEY	40701	2009	1
WHITLEY	40769	2009	20
WHITLEY	40771	2009	12
WOODFORD	40347	2009	4
WOODFORD	40383	2009	74
WOODFORD	40510	2009	1
WOODFORD	40601	2009	2

For the Period April 2009 through December 2009

COUNTY NAME	ZIP	Year	Count
ADAIR	42642	2009	7
ADAIR	42728	2009	153
ADAIR	42743	2009	1
ADAMS	45693	2009	1
ANDERSON	40342	2009	436
ANDERSON	40601	2009	1
ATLANTIC	8330	2009	1
BALLARD	42022	2009	10
BALLARD	42024	2009	40
BALLARD	42053	2009	19
BALLARD	42056	2009	44
BALLARD	42087	2009	24
BALTIMORE	21221	2009	1
BARREN	42127	2009	87
BARREN	42152	2009	5
BATH	40322	2009	1
BATH	40360	2009	45
BATH	40371	2009	65
BATH	40374	2009	42
BEAUFORT	29909	2009	1
BELL	40342	2009	3
BELL	40813	2009	20
BELL	40822	2009	2
BELL	40828	2009	1
BELL	40845	2009	24
BELL	40856	2009	12
BELL	40863	2009	2
BELL	40902	2009	34
BELL	40913	2009	2
BELL	40939	2009	19
BELL	40955	2009	7
BELL	40958	2009	31
BELL	40965	2009	459
BELL	40977	2009	280
BELL	40988	2009	9
BEXAR	78218	2009	2
BOONE	41042	2009	1
BOURBON	40311	2009	8
BOURBON	40324	2009	10
BOURBON	40348	2009	27

For the Period April 2009 through December 2009

COUNTY NAME	ZIP	Year	Count
BOURBON	40357	2009	5
BOURBON	40361	2009	305
BOURBON	40511	2009	5
BOURBON	40516	2009	19
BOURBON	41031	2009	6
BOURBON	41465	2009	1
BOYLE	40330	2009	1
BOYLE	40422	2009	556
BOYLE	40440	2009	70
BOYLE	40464	2009	5
BOYLE	40468	2009	22
BOYLE	40484	2009	1
BRACKEN	41002	2009	85
BRACKEN	41004	2009	81
BRACKEN	41034	2009	4
BRACKEN	41043	2009	15
BRACKEN	41044	2009	12
BRACKEN	41056	2009	1
BRACKEN	41061	2009	2
BROWN	45101	2009	2
BULLITT	40150	2009	55
BULLITT	40229	2009	2
BUTLER	45042	2009	1
CABELL	25541	2009	1
CALDWELL	42408	2009	13
CALDWELL	42411	2009	18
CALDWELL	42445	2009	17
CAMPBELL	41007	2009	30
CARROLL	40045	2009	4
CARROLL	40291	2009	1
CARROLL	41008	2009	197
CARROLL	41045	2009	13
CARROLL	41083	2009	13
CARROLL	41095	2009	1
CARROLL	41098	2009	40
CASEY	40437	2009	4
CASEY	42539	2009	56
CASEY	42541	2009	10
CASEY	42566	2009	17
CHAMPAIGN	61821	2009	1

For the Period April 2009 through December 2009

COUNTY NAME	ZIP	Year	Count
CHRISTIAN	42217	2009	89
CHRISTIAN	42464	2009	2
CLARK	40391	2009	789
CLARK	40475	2009	1
CLARK	41143	2009	1
CLARK	89128	2009	1
CLAY	40962	2009	148
CLINTON	45107	2009	1
COLUMBIA	32055	2009	1
CONTRA COSTA	94565	2009	1
COOK	60304	2009	1
CRITTENDEN	42033	2009	2
CRITTENDEN	42037	2009	2
CRITTENDEN	42064	2009	140
CRITTENDEN	42078	2009	1
CRITTENDEN	42411	2009	1
CRITTENDEN	42445	2009	1
CRITTENDEN	42459	2009	1
DAVISS	42301	2009	2
EL PASO	80911	2009	1
ESTILL	40336	2009	165
ESTILL	40472	2009	32
ESTILL	41348	2009	2
FAULKNER	72058	2009	1
FAYETTE	40505	2009	1
FAYETTE	7481	2009	1
FAYETTE	11238	2009	1
FAYETTE	28215	2009	1
FAYETTE	33511	2009	1
FAYETTE	35660	2009	1
FAYETTE	40004	2009	1
FAYETTE	40222	2009	1
FAYETTE	40245	2009	1
FAYETTE	40324	2009	5
FAYETTE	40330	2009	1
FAYETTE	40347	2009	1
FAYETTE	40353	2009	1
FAYETTE	40356	2009	4
FAYETTE	40361	2009	2
FAYETTE	40383	2009	3

## For the Period April 2009 through December 2009

COUNTY NAME	ZIP	Year	Count
FAYETTE	40390	2009	1
FAYETTE	40391	2009	1
FAYETTE	40422	2009	1
FAYETTE	40423	2009	2
FAYETTE	40502	2009	435
FAYETTE	40503	2009	567
FAYETTE	40504	2009	427
FAYETTE	40505	2009	883
FAYETTE	40507	2009	20
FAYETTE	40508	2009	724
FAYETTE	40509	2009	1,069
FAYETTE	40510	2009	12
FAYETTE	40511	2009	1,140
FAYETTE	40513	2009	103
FAYETTE	40514	2009	266
FAYETTE	40515	2009	678
FAYETTE	40516	2009	85
FAYETTE	40517	2009	1,382
FAYETTE	41016	2009	1
FAYETTE	41022	2009	1
FAYETTE	41101	2009	1
FAYETTE	41522	2009	1
FAYETTE	42445	2009	1
FAYETTE	42503	2009	1
FAYETTE	42633	2009	1
FAYETTE	45133	2009	1
FAYETTE	47331	2009	1
FAYETTE	75226	2009	1
FLEMING	41039	2009	45
FLEMING	41041	2009	128
FLEMING	41055	2009	4
FLEMING	41472	2009	1
FRANKLIN	40324	2009	1
FRANKLIN	40347	2009	4
FRANKLIN	40379	2009	7
FRANKLIN	40601	2009	219
GALLATIN	41046	2009	9
GALLATIN	41086	2009	13
GALLATIN	41095	2009	95
GARRARD	40484	2009	2

For the Period April 2009 through December 2009

COUNTY NAME	ZIP	Year	Count
GARRARD	40403	2009	1
GARRARD	40444	2009	256
GARRARD	40461	2009	9
GARRARD	42567	2009	1
GRANT	41010	2009	14
GRANT	41035	2009	2
GRANT	41051	2009	1
GRANT	41052	2009	4
GRAVES	42066	2009	1
GRAYSON	42712	2009	11
GRAYSON	42721	2009	22
GRAYSON	42726	2009	64
GRAYSON	42754	2009	118
GRAYSON	42762	2009	1
GREEN	42743	2009	87
GWINNETT	30024	2009	1
HAMPTON CITY	23663	2009	1
HARDIN	18102	2009	1
HARDIN	21040	2009	1
HARDIN	31537	2009	1
HARDIN	40004	2009	4
HARDIN	40121	2009	1
HARDIN	40160	2009	307
HARDIN	40162	2009	49
HARDIN	40175	2009	124
HARDIN	40208	2009	1
HARDIN	42101	2009	1
HARDIN	42701	2009	613
HARDIN	42702	2009	3
HARDIN	42704	2009	2
HARDIN	42712	2009	4
HARDIN	42724	2009	52
HARDIN	42732	2009	17
HARDIN	42740	2009	15
HARDIN	42776	2009	42
HARDIN	42783	2009	4
HARDIN	42784	2009	22
HARDIN	42788	2009	2
HARDIN	60970	2009	1
HARLAN	40801	2009	14



For the Period April 2009 through December 2009

COUNTY NAME	ZIP	Year	Count
HARLAN	40806	2009	35
HARLAN	40815	2009	20
HARLAN	40817	2009	1
HARLAN	40818	2009	4
HARLAN	40819	2009	20
HARLAN	40820	2009	5
HARLAN	40823	2009	71
HARLAN	40824	2009	21
HARLAN	40827	2009	1
HARLAN	40828	2009	82
HARLAN	40829	2009	2
HARLAN	40830	2009	13
HARLAN	40831	2009	99
HARLAN	40843	2009	4
HARLAN	40846	2009	10
HARLAN	40847	2009	19
HARLAN	40849	2009	14
HARLAN	40854	2009	31
HARLAN	40855	2009	22
HARLAN	40863	2009	6
HARLAN	40867	2009	1
HARLAN	40873	2009	45
HARLAN	40927	2009	13
HARLAN	40964	2009	11
HARRIS	77521	2009	1
HARRISON	39560	2009	1
HARRISON	40370	2009	3
HARRISON	41003	2009	25
HARRISON	41031	2009	249
HART	42120	2009	1
HART	42127	2009	2
HART	42713	2009	27
HART	42721	2009	2
HART	42722	2009	8
HART	42746	2009	8
HART	42749	2009	73
HART	42757	2009	5
HART	42765	2009	65
HENDERSON	42406	2009	51
HENDERSON	42419	2009	1

For the Period April 2009 through December 2009

COUNTY NAME	ZIP	Year	Count
HENDERSON	42420	2009	95
HENDERSON	42452	2009	15
HENDERSON	42457	2009	12
HENDERSON	42462	2009	1
HENRY	40006	2009	2
HENRY	40007	2009	8
HENRY	40011	2009	47
HENRY	40019	2009	139
HENRY	40036	2009	6
HENRY	40050	2009	45
HENRY	40057	2009	97
HENRY	40058	2009	1
HENRY	40066	2009	2
HENRY	40068	2009	13
HENRY	40070	2009	5
HENRY	40075	2009	31
HICKMAN	42031	2009	41
HICKMAN	42032	2009	5
HILLSBOROUGH	33596	2009	1
HOPKINS	42440	2009	1
HOPKINS	42038	2009	1
HOPKINS	42327	2009	1
HOPKINS	42345	2009	1
HOPKINS	42408	2009	196
HOPKINS	42410	2009	71
HOPKINS	42413	2009	22
HOPKINS	42431	2009	300
HOPKINS	42436	2009	7
HOPKINS	42440	2009	38
HOPKINS	42441	2009	24
HOPKINS	42442	2009	98
HOPKINS	42450	2009	1
HOPKINS	42453	2009	32
HOPKINS	42456	2009	6
HOPKINS	42464	2009	57
IOSCO	48750	2009	1
JACKSON	30549	2009	1
JACKSON	49203	2009	1
JEFFERSON	40204	2009	1
JEFFERSON	40207	2009	4

For the Period April 2009 through December 2009

COUNTY NAME	ZIP	Year	Count
JEFFERSON	40211	2009	2
JEFFERSON	40214	2009	3
JEFFERSON	40216	2009	2
JEFFERSON	40217	2009	2
JEFFERSON	40218	2009	2
JEFFERSON	40219	2009	1
JEFFERSON	40220	2009	2
JEFFERSON	40229	2009	1
JEFFERSON	40242	2009	1
JEFFERSON	40243	2009	4
JEFFERSON	40258	2009	1
JEFFERSON	40272	2009	2
JESSAMINE	40356	2009	1
JESSAMINE	40356	2009	175
JESSAMINE	40370	2009	1
JESSAMINE	40383	2009	6
JESSAMINE	40390	2009	100
JESSAMINE	40515	2009	1
JESSAMINE	60435	2009	1
JOHNSON	41265	2009	1
JONES	39480	2009	1
KENNEBEC	4345	2009	1
KENTON	41015	2009	1
KENTON	41017	2009	1
KNOX	40701	2009	107
KNOX	40702	2009	2
KNOX	40734	2009	30
KNOX	40740	2009	1
KNOX	40771	2009	1
KNOX	40906	2009	20
KNOX	40911	2009	1
KNOX	40930	2009	22
KNOX	40935	2009	81
KNOX	40952	2009	1
KNOX	40997	2009	17
LA RUE	42748	2009	1
LAKE	46342	2009	1
LARUE	40051	2009	22
LARUE	42716	2009	35
LARUE	42748	2009	110

For the Period April 2009 through December 2009

COUNTY NAME	ZIP	Year	Count
LARUE	42757	2009	16
LARUE	42776	2009	2
LARUE	42784	2009	22
LARUE	47715	2009	1
LAUREL	40517	2009	1
LAUREL	40701	2009	214
LAUREL	40729	2009	48
LAUREL	40740	2009	61
LAUREL	40741	2009	343
LAUREL	40744	2009	169
LAUREL	40755	2009	5
LEE	41311	2009	27
LETCHER	40823	2009	1
LETCHER	41858	2009	1
LINCOLN	40419	2009	46
LINCOLN	40422	2009	4
LINCOLN	40437	2009	38
LINCOLN	40442	2009	2
LINCOLN	40444	2009	10
LINCOLN	40448	2009	8
LINCOLN	40484	2009	118
LINCOLN	40489	2009	23
LINCOLN	42567	2009	4
LINN	52404	2009	1
LIVINGSTON	42078	2009	32
LYON	42038	2009	39
LYON	42055	2009	5
LYON	42411	2009	3
MADISON	32304	2009	1
MADISON	40245	2009	1
MADISON	40385	2009	40
MADISON	40403	2009	7
MADISON	40444	2009	2
MADISON	40461	2009	3
MADISON	40475	2009	1,301
MADISON	42456	2009	1
MADISON	42553	2009	2
MARICOPA	85043	2009	1
MARION	40009	2009	25
MARION	40033	2009	218

For the Period April 2009 through December 2009

COUNTY NAME	ZIP	Year	Count
MARION	40037	2009	45
MARION	40063	2009	2
MARION	46219	2009	1
MARSHALL	42025	2009	1
MASON	41034	2009	32
MASON	41044	2009	20
MASON	41055	2009	24
MASON	41056	2009	315
MASON	41062	2009	2
MCCRACKEN	42001	2009	4
MCCRACKEN	42053	2009	4
MCCRACKEN	42086	2009	27
MCCREARY	42631	2009	4
MCCREARY	42635	2009	16
MCCREARY	42638	2009	8
MCCREARY	42647	2009	32
MCCREARY	42653	2009	19
MCLEAN	42327	2009	16
MCLEAN	42350	2009	54
MCLEAN	42352	2009	43
MCLEAN	42371	2009	13
MCLEAN	42372	2009	24
MERCER	40310	2009	38
MERCER	40330	2009	512
MERCER	40372	2009	29
MERCER	40391	2009	1
MERCER	40422	2009	2
MERCER	41098	2009	1
MONTGOMERY	40337	2009	44
MONTGOMERY	40353	2009	431
MONTGOMERY	40360	2009	1
MONTGOMERY	45440	2009	1
MONTGOMERY	45458	2009	1
MUHLENBERG	40342	2009	1
MUHLENBERG	42256	2009	1
MUHLENBERG	42321	2009	22
MUHLENBERG	42323	2009	32
MUHLENBERG	42324	2009	6
MUHLENBERG	42325	2009	68
MUHLENBERG	42326	2009	4

For the Period April 2009 through December 2009

COUNTY NAME	ZIP	Year	Count
MUHLENBERG	42330	2009	373
MUHLENBERG	42332	2009	24
MUHLENBERG	42337	2009	81
MUHLENBERG	42344	2009	29
MUHLENBERG	42345	2009	256
MUHLENBERG	42352	2009	1
MUHLENBERG	42367	2009	36
MUHLENBERG	42372	2009	24
MUHLENBERG	42374	2009	11
NELSON	40004	2009	62
NELSON	40008	2009	56
NELSON	40012	2009	12
NELSON	40013	2009	3
NELSON	40020	2009	7
NELSON	40051	2009	34
NELSON	40052	2009	2
NELSON	40069	2009	1
NELSON	40107	2009	19
NICHOLAS	40311	2009	105
NICHOLAS	40350	2009	3
NICHOLAS	41031	2009	1
OHIO	42320	2009	186
OHIO	42328	2009	21
OHIO	42333	2009	1
OHIO	42340	2009	1
OHIO	42347	2009	91
OHIO	42354	2009	15
OHIO	42361	2009	1
OHIO	42369	2009	16
OHIO	42376	2009	1
OLDHAM	40014	2009	82
OLDHAM	40031	2009	362
OLDHAM	40055	2009	1
OLDHAM	40068	2009	9
OLDHAM	40085	2009	1
OLMSTED	55976	2009	2
OWEN	40327	2009	1
OWEN	40355	2009	4
OWEN	40359	2009	61
OWEN	40363	2009	7

For the Period April 2009 through December 2009

COUNTY NAME	ZIP	Year	Count
OWEN	41052	2009	5
OWEN	41083	2009	5
OWEN	41086	2009	3
OWEN	41098	2009	32
PENDLETON	41006	2009	45
PENDLETON	41007	2009	2
PENDLETON	41040	2009	3
PENDLETON	41043	2009	15
PERRY	41702	2009	1
PHELPS	68927	2009	1
PIKE	41562	2009	1
POWELL	40312	2009	2
POWELL	40380	2009	1
PRINCE GEORGE	23875	2009	1
PULASKI	42501	2009	323
PULASKI	42503	2009	168
PULASKI	42519	2009	32
PULASKI	42533	2009	24
PULASKI	42553	2009	67
PULASKI	42558	2009	4
PULASKI	42564	2009	1
PULASKI	42567	2009	14
RAVALLI	59870	2009	1
RICHLAND	44903	2009	1
ROBERTSON	41055	2009	1
ROBERTSON	41064	2009	25
ROCKCASTLE	40403	2009	1
ROCKCASTLE	40409	2009	45
ROCKCASTLE	40419	2009	8
ROCKCASTLE	40445	2009	23
ROCKCASTLE	40456	2009	118
ROCKCASTLE	40601	2009	1
ROWAN	40313	2009	76
ROWAN	40319	2009	4
ROWAN	40351	2009	150
ROWAN	41005	2009	1
ROWAN	41472	2009	1
RUSSELL	42629	2009	68
RUSSELL	42642	2009	160
RUTHERFORD	37128	2009	2


For the Period April 2009 through December 2009

COUNTY NAME	ZIP	Year	Count
SCOTT	40203	2009	1
SCOTT	40324	2009	978
SCOTT	40347	2009	11
SCOTT	40370	2009	10
SCOTT	40379	2009	99
SCOTT	40383	2009	1
SCOTT	40504	2009	1
SCOTT	40505	2009	1
SCOTT	40511	2009	2
SCOTT	41010	2009	5
SCOTT	41031	2009	1
SCOTT	47130	2009	3
SCOTT	92595	2009	1
SHELBY	40065	2009	1
SHELBY	40003	2009	36
SHELBY	40019	2009	4
SHELBY	40022	2009	23
SHELBY	40046	2009	9
SHELBY	40057	2009	32
SHELBY	40065	2009	673
SHELBY	40067	2009	93
SHELBY	40076	2009	26
SHELBY	40212	2009	1
SHELBY	40223	2009	1
SHELBY	40229	2009	1
SPENCER	40008	2009	4
SPENCER	40023	2009	1
SPENCER	40046	2009	6
SPENCER	40071	2009	134
TARRANT	76051	2009	1
TAYLOR	40222	2009	1
TAYLOR	40503	2009	1
TAYLOR	42718	2009	211
TAYLOR	42719	2009	5
TRIMBLE	40006	2009	77
TRIMBLE	40011	2009	8
TRIMBLE	40045	2009	20
TRIMBLE	40055	2009	1
TRIMBLE	45840	2009	1
TRIMBLE	47250	2009	1



## For the Period April 2009 through December 2009

COUNTY NAME	ZIP	Year	Count
UNION	42404	2009	1
UNION	42437	2009	164
UNION	42459	2009	105
UNION	42461	2009	59
UNION	42462	2009	14
VOLUSIA	32129	2009	1
WASHINGTON	40033	2009	1
WASHINGTON	40040	2009	11
WASHINGTON	40069	2009	94
WASHINGTON	45786	2009	1
WAYNE	42518	2009	1
WAYNE	48180	2009	1
WEBSTER	42403	2009	1
WEBSTER	42404	2009	66
WEBSTER	42409	2009	22
WEBSTER	42444	2009	12
WEBSTER	42450	2009	3
WEBSTER	42455	2009	32
WEBSTER	42456	2009	6
WEBSTER	42463	2009	15
WHITLEY	40701	2009	24
WHITLEY	40769	2009	197
WHITLEY	40771	2009	34
WILLIAMSON	37064	2009	1
WISE	24273	2009	1
WOODFORD	40347	2009	67
WOODFORD	40361	2009	1
WOODFORD	40383	2009	623
WOODFORD	40509	2009	1
WOODFORD	40511	2009	1
WOODFORD	40601	2009	5
WOODFORD	54555	2009	1



**KENTUCKY UTILITIES COMPANY**

**CASE NO. 2009-00548**

**Initial Request For Information on Behalf of CAC  
Dated February 26, 2010**


**Question No. 10**

**Responding Witness: Butch Cockerill**

Q-10. How many Kentucky Utilities residential accounts were shut off for non-payment during the period 1/1/2010 through the most current available date (please provide date)?

---

A-10. 7,537 were disconnected for non-payment for the period of January 1 – February 28, 2010



**KENTUCKY UTILITIES COMPANY**

**CASE NO. 2009-00548**

**Initial Request For Information on Behalf of CAC  
Dated February 26, 2010**

**Question No. 11**

**Responding Witness: Butch Cockerill**

Q-11. What is the total amount of funding Kentucky Utilities has contributed in each year 2005, 2006, 2007, 2008 and 2009 to programs that directly assist its customers who have difficulty paying their bills?

---


A-11. The total amounts of WinterCare funding KU contributed in the years 2005-2009 to programs that directly assist its customers who have difficulty paying their bills are:

**WinterCare 2005-2009  
(Company Contributions Only)**

<u>Year</u>	<u>Company Contributions</u>
2005	\$ 56,963
2006	\$ 55,922
2007	\$ 45,019
2008	\$ 70,218
2009	\$ 29,504

The total amount of KHEA funding KU contributed in 2009 to assist its customers who had difficulty paying their bills was:

Year	Contribution
2009	\$121,664



**KENTUCKY UTILITIES COMPANY**

**CASE NO. 2009-00548**

**Initial Request For Information on Behalf of CAC  
Dated February 26, 2010**

**Question No. 12**

**Responding Witness: Butch Cockerill**


Q-12. How much have Kentucky Utilities ratepayers, through voluntary donations given through billing statements, contributed to the Wintercare Energy Fund in each year 2005, 2006, 2007, 2008, and 2009? Also, how many ratepayers gave in each of those years?

---

A-12. The following table indicates the number of KU voluntary contributors and the total amounts contributed for years 2005-2009 for the WinterCare Energy Fund.

**WinterCare Customer Contributions (2005-2009)**

<u>Year</u>	<u>Ratepayer Contributors</u>		<u>Ratepayer Contributions</u>
2005	17,218	\$	69,342
2006	17,989	\$	80,758
2007	15,578	\$	62,766
2008	11,448	\$	47,781
2009	8,789	\$	40,246





**KENTUCKY UTILITIES COMPANY**

**CASE NO. 2009-00548**

**Initial Request For Information on Behalf of CAC  
Dated February 26, 2010**


**Question No. 13**

**Responding Witness: Butch Cockerill**

Q-13. What are the current mean and median total monthly costs for residential customers in the Kentucky Utilities service territory?

---

A-13. The most current data (April 2009 – October 2009) indicates the mean and median total monthly costs for residential customers in the Kentucky Utilities service territory are \$105.31 and \$83.53, respectively.



**KENTUCKY UTILITIES COMPANY**

**CASE NO. 2009-00548**

**Initial Request For Information on Behalf of CAC  
Dated February 26, 2010**


**Question No. 14**

**Responding Witness: Robert M. Conroy**

Q-14. Based on the requested residential rate increase, what will be the real dollar annual increase for the mean and median residential customer?

A-14. The most current data (April 2009 – October 2009) indicated the real dollar annual increase for the mean and median electric KU residential customers is \$139.53 and \$137.01, respectively.

---



**KENTUCKY UTILITIES COMPANY**

**CASE NO. 2009-00548**

**Initial Request For Information on Behalf of CAC  
Dated February 26, 2010**


**Question No. 15**

**Responding Witness: Robert M. Conroy**

Q-15. Assuming approval of the requested residential rate increase, what will be the estimated mean and median total monthly costs for residential customers?

---

A-15. Assuming approval of the requested residential rate increase, the most current data (April 2009 – October 2009) indicates the estimated mean and median total monthly costs for electric residential customers would be \$116.94 and \$94.95 respectively.



**KENTUCKY UTILITIES COMPANY**

**CASE NO. 2009-00548**

**Initial Request For Information on Behalf of CAC  
Dated February 26, 2010**


**Question No. 16**

**Responding Witness: Butch Cockerill**

Q-16. How many residential customers use 1,000 KWh or less each month and what percentage of that is the Kentucky Utilities residential customer base? What are the mean, median and mode averages for residential monthly usage amounts in KWh?

---

A-16. The most current data (April 2009 – October 2009) indicates that on average 234,910 residential customers (55% of the residential base) used 1,000 kWh or less each month. The mean, median and mode averages for residential monthly usage amounts were 1,146 kWh, 998 kWh, and 790 kWh respectively. Due to the number of customer bills containing zero usage or abnormally low usage related to vacant apartments, seasonal living quarters, etc., usage amounts less than 200 kWh were omitted from the calculation of the mode. Calculation of the mean and median excludes negative billings and billings for service charges only.





**KENTUCKY UTILITIES COMPANY**

**CASE NO. 2009-00548**

**Initial Request For Information on Behalf of CAC  
Dated February 26, 2010**

**Question No. 17**

**Responding Witness: Butch Cockerill**


Q-17. Given that the proposed increase in rates will make the cost of energy less affordable for many residential customers, does KU have a plan to prevent increases in its shutoff rates and the amount of arrearages owed by its residential customers?

---

A-17. KU recognizes the hardship many of its low-income customers face. KU helps those customers by offering many different payment options and assistance programs, such as the following:

- 1) KU and its customers are major contributors to the WinterCare Energy Fund. KU matches customer contributions year-round, in amounts ranging from \$0.25 (during non-winter months) up to \$2 (during some winter months), for each \$1 donated by customers.
- 2) KU also works very closely with the Lexington Community Action Council (CAC) and Community Action Kentucky (CAK) during the LIHEAP Subsidy and Crisis season. Customer Commitment, Residential Call Centers and Business Office customer representatives communicate frequently with assistance agencies in providing information for customers in need throughout KU service territory.
- 3) KU Customer Care Reps receive referral training and information to help customers in need to find assistance.
- 4) KU offers several different payment options, such as budget billing, Automatic Bank Club, and mutually agreeable payment arrangements.
- 5) The KU WeCare Program provides weatherization services to its low-income customers. Services include energy education, air and duct sealing and insulation, attic and wall insulation, heating and a/c tune-ups, programmable thermostats, and energy-efficient refrigerators.
- 6) KU also offers a residential energy audit to its customers for \$25, for which customers receive energy conservation products worth over \$100.

- 7) KU collects a 15 cent per electric meter charge as part of the Home Energy Assistance (HEA) program, equaling approximately \$750,000 annually. Funds are administered by CAK. In 2009, KU began donating approximately \$120,000 shareholder dollars to the HEA program.
  - 8) Community Action Council and KU have a continuing partnership in participating in the annual Winter Blitz. In 2009, at the request of Lexington CAC, KU sponsored the Community Action Council Repair Affair. KU employees and other community groups volunteered their time in this effort to repair and weatherize homes in the community.
  - 9) In addition, KU regularly provides conservation tips in its customer newsletter "Power Source."
-



**KENTUCKY UTILITIES COMPANY**

**CASE NO. 2009-00548**

**Initial Request For Information on Behalf of CAC  
Dated February 26, 2010**

**Question No. 18**


**Responding Witness: Butch Cockerill**

Q-18. What were the total arrearages owed by residential customers for the first four months of each year 2008 and 2009? And for the first two months of 2010?

A-18. Arrears defined as 30 days and greater.

---

<b>Year</b>	<b>Jan</b>	<b>Feb</b>	<b>Mar</b>	<b>Apr</b>
2008	\$6,163,895	\$8,652,420	\$7,690,341	\$6,549,636
2009	\$4,536,820	\$8,063,783	\$9,517,017	\$9,547,973
2010	\$9,215,064	\$11,687,732		



**KENTUCKY UTILITIES COMPANY**

**CASE NO. 2009-00548**

**Initial Request For Information on Behalf of CAC  
Dated February 26, 2010**

**Question No. 19**

**Responding Witness: Butch Cockerill**

Q-19. Please provide the number of times in each of the previous 12 months that a residential customer was issued a bill reflecting two identical credits for third party payment assistance (one credit when a payment guarantee is made and another when payment is received, for example). Please explain why this occurs and what the Company does to help customers understand what amount they actually owe once the double credit has been corrected.

A-19. Since inception of the new customer care system, all pledge guarantees and subsequent pledge fulfillments (payments) will result in this situation. See table for number of pledges, by month.

<b>MONTH</b>	<b>FULFILLMENTS</b>
1-Apr-2009	4,806
1-May-2009	3,942
1-Jun-2009	2,974
1-Jul-2009	2,212
1-Aug-2009	2,921
1-Sep-2009	2,767
1-Oct-2009	2,521
1-Nov-2009	4,256
1-Dec-2009	14,186
<b>TOTAL</b>	<b>40,585</b>

In order to understand why this occurs, we need to explain the pledge payment process. When a pledge is received on an account, a "statistical credit" is placed on the account. Upon receiving the actual cash payment fulfilling the pledge from the assistance agency, a "statistical debit" is placed on the account to offset the original "statistical credit", and the actual cash payment fulfilling the pledge is now reflected on the account as a "cash payment". In effect, this results in two credits, and one debit being placed on the account, netting to the one credit amount. The use of the initial "statistical credit" is required to reflect the reduced net amount the customer owes the Company.

The company uses training for customer service representatives and assistance agencies in an attempt to help the customer understand the process.