

COMMONWEALTH OF KENTUCKY
BEFORE THE PUBLIC SERVICE COMMISSION

RECEIVED

DEC 21 2007


PUBLIC SERVICE
COMMISSION

APPLICATION OF NORTHERN KENTUCKY)
WATER DISTRICT FOR A CERTIFICATE OF) CASE NO.
CONVENIENCE AND NECESSITY FOR THE) 2007-00131
CONSTRUCTION OF SUBDISTRICT G WATER MAIN)
EXTENSIONS, FINANCING AND SURCHARGE)

RESPONSE TO STAFF REQUEST AND WAIVER OF HEARING


Northern Kentucky Water District (Northern), by counsel, pursuant to the Commission staff's request of December 20, 2007 provides the attached schedule prepared by Richard Harrison, P.E. confirming the customer density for Kenton County sub districts.

Northern waives its request for a hearing and agrees to the Commission proceeding with the issuance of a final order in this matter.

SUBMITTED BY:

John N. Hughes
124 W. Todd St.
Frankfort, KY 40601

ATTORNEY FOR NORTHERN
KENTUCKY WATER DISTRICT

I certify that a copy of this Response was served on David Spenard, 1024 Capital Center Dr., Frankfort, KY 40601 by First Class mail the 21st day of December, 2007.


John N. Hughes

Attachment A - Updated Kenton County List

Kenton County Unserved Street Listing									
Sorted by Density									
Updated to include Sub-District G Streets - highlighted									
Full Listing									
Street	Comment:	House Count	Distance (Miles)	Est. Cost	City	Footage	\$/Foot	Customers Per Mile	Footnote
Pleasure Isle	New Ky 17 to dead-end	10	0.19	70,224.00	Erlanger	1003	70	52.63	
Holly Hock	Wolf Road to dead-end	5	0.10	36,960.00	Covington	528	70	50.00	
Misty Lane	Stith Road to dead-end	4	0.11	40,656.00	Covington	581	70	36.36	
Estate Lane	Visalia Road to dead-end	9	0.27	99,792.00	County	1426	70	33.33	
Klein Road	Visalia Road to dead-end	32	1.00	369,600.00	County	5280	70	32.00	
Lieberman Drive	Libscomb to dead-end	11	0.35	129,360.00	Covington	1848	70	31.43	
Cherry	Off KY 17, North of Apple	6	0.2	73,920.00	Independence	1056	70	30.00	
Oak Island	Moffett to #14056	3	0.1	36,960.00	SKC	528	70	30.00	
Stafford Heights Lane	Off Harris Pike	6	0.2	73,920.00	Independence	1056	70	30.00	
Marshall Road	KY 177 to #9325	12	0.4	147,840.00	Covington	2112	70	30.00	
Bullock Pen Road	Old Ky 17 to dead-end	20	0.70	258,720.00	Erlanger	3696	70	28.57	1
Wright Road	Graven to D.E.	4	0.14	51,744.00	SKC	739	70	28.57	
Fontanna	KY 177	16	0.6	221,760.00	SKC	3168	70	26.67	
KY 177	KY 14 to #15168	16	0.6	221,760.00	SKC	3168	70	26.67	
Petty Road	Marshall to Pruitt Road	26	1.00	369,600.00	County	5280	70	26.00	1
Webster Road	Richardson Road to D.E.	18	0.7	258,720.00	Independence	3696	70	25.71	
Jones Road	American Legion to D.E.	36	1.4	517,440.00	SKC	7392	70	25.71	
Bramlage Road	Banklick to Willson	23	0.90	332,640.00	Independence	4752	70	25.56	1
Suger Camp Road	Fowler Creek to existing water main	10	0.40	147,840.00	Covington	2112	70	25.00	1 & 3
Kenton Station Road	KY 177 to D.E. (Thornhill)	5	0.2	73,920.00	SKC	1056	70	25.00	
Carlisle Road	KY 14 to Parker Grove	45	1.9	205,385.00	SKC	10032	20.47	23.68	
White Villa Estates	Lakeshore, Maple, North Lake Rd	26	1.1	406,560.00	SKC	5808	70	23.64	
Hempfling Road	Navaho Road to slide area	18	0.8	295,680.00	SKC	4224	70	22.50	
Independence Road	Banklick to last unserved house	5	0.23	85,008.00	Independence	1214	70	21.74	1
Courtney Road	Eads Road to Boone County Line	27	1.25	131,690.00	SKC	6600	19.95	21.60	
Cody Road	#5414 to #5365	6	0.29	107,184.00	Independence	1531	70	20.69	3
Fowler Creek - 12" Upgrade	Sanbur to Cox Road	26	1.30	480,480.00	Independence	6864	70	20.00	2
Lunsford Road	Off KY 14 (Bullock Pen)	14	0.7	82,185.00	SKC	3696	22.24	20.00	
Lakeview Drive	Off Taylor Mill Road, South of Harris	2	0.1	36,960.00	SKC	528	70	20.00	
Far Hills Drive	From end of 16" to D.E.	1	0.05	18,480.00	Independence	264	70	20.00	
Conley Road	KY 177 to #3953	6	0.3	110,880.00	SKC	1584	70	20.00	
Goshorn Road	Fiskburg to D.E.	16	0.8	295,680.00	SKC	4224	70	20.00	
Northcut Road	Jones Road to D.E.	8	0.4	147,840.00	SKC	2112	70	20.00	
Sawgrass Road	Off Green Road	2	0.1	36,960.00	SKC	528	70	20.00	
Bird Road	D.E. near Wynewood to end of road	6	0.3	110,880.00	SKC	1584	70	20.00	
Marshall Road	Klette to #9440	2	0.1	36,960.00	Covington	528	70	20.00	
Webster Road	Off Cody Road	5	0.27	99,792.00	Independence	1426	70	18.52	3

Attachment A - Updated Kenton County List

Dixon Drive	Rich Road to #14038	18	1	369,600.00	SKC	5280	70	18.00	
Wolf Road	End of existing water main to Decoursey	7	0.40	147,840.00	Taylor Mill	2112	70	17.50	2
Ernst Bridge Road	From RR bridge to #4425 (Ryland CC)	7	0.4	147,840.00	SKC	2112	70	17.50	
Scenic Ridge Drive	Off Pelly Road	5	0.3	110,880.00	Independence	1584	70	16.67	
Hempfling Road	Navaho to Oak Island	10	0.6	221,760.00	SKC	3168	70	16.67	
Upton Drive	Cody Road to dead end	4	0.25	92,400.00	Independence	1320	70	16.00	3
Gene Street	Off Walton Nicholson Road	4	0.25	92,400.00	SKC	1320	70	16.00	
Bagby Road	US 25 to Parker Grove	38	2.4	245,770.00	SKC	12672	19.39	15.83	
Cody Road	Flagg Springs to #5545	8	0.52	192,192.00	Independence	2746	70	15.38	3
Mason Road	Hydrant at #460 to Decoursey	3	0.2	73,920.00	Taylor Mill	1056	70	15.00	
Holdsbranch	End of existing pipe to D.E. of street	6	0.4	147,840.00	Taylor Mill	2112	70	15.00	
James Road	South of Moffett	3	0.2	73,920.00	SKC	1056	70	15.00	
Old Fowler Creek Road	Off KY 17	3	0.2	73,920.00	Covington	1056	70	15.00	
Peoples Cemetary	Bagby Rd to dead end (Bullock Pen)	3	0.2	19,105.00	SKC	1056	18.09	15.00	
Rich Road	Fiskburg to KY 177 to Rouse	9	0.6	221,760.00	SKC	3168	70	15.00	
Rouse	KY 177 to Rich	3	0.2	73,920.00	SKC	1056	70	15.00	
Taylor Mill Road	#4860 to Grand	6	0.4	147,840.00	Taylor Mill	2112	70	15.00	
Worthington Drive	Off KY 17, South of Hands Pike	3	0.2	73,920.00	Covington	1056	70	15.00	
Rich Road	Little Cruises to Fiskburg	16	1.1	106,240.00	SKC	5280	18.29	14.55	
Stephenson Road	Off KY 14 (Bullock Pen)	14	1	369,600.00	SKC	5808	70	14.00	
Sleep Creek	KY 177 to #3704 at bridge	11	0.8	295,680.00	SKC	4224	70	13.75	
Trace Run Road	Off of Moffett	3	0.22	81,312.00	Visalia	1162	70	13.64	
Bathel Grove Road	End of Sub E to D.E.	30	2.2	230,550.00	SKC	11616	19.85	13.64	
Parker Grove	KY 14 to Shady Lane - Grant County Lin	4	0.3	110,880.00	SKC	1584	70	13.33	
Gleason Road	Marshall to #3382 at bridge	8	0.6	221,760.00	SKC	3168	70	13.33	
Sleep Creek	Steep Creek to KY 177	4	0.3	110,880.00	SKC	1584	70	13.33	
Case Road	North of Moffett from Amer Legion to D.E.	4	0.3	110,880.00	SKC	1584	70	13.33	
James Road	KY 17 to D.E.	2	0.15	55,440.00	SKC	792	70	13.33	
Locust Lane	#14669 at bridge to Rich Road	17	1.3	480,480.00	Kenton	6864	70	13.08	
KY 177	Visalia to #11606	9	0.7	258,720.00	SKC	3696	70	12.86	
Mann Road	KY 17 to Rich Road	33	2.6	960,960.00	SKC	13728	70	12.69	
Little Cruises Creek Rd	South of Independence Station to D.E.	5	0.4	147,840.00	Independence	2112	70	12.50	
Webster Road	Marshall to Pelly	5	0.4	147,840.00	SKC	2112	70	12.50	
Prueitt	Old Madison to new Madison connector	15	1.2	443,520.00	Independence	6336	70	12.50	
Fowler Creek Road	Klein to D.E.	5	0.4	147,840.00	SKC	2112	70	12.50	
Harrisburg Road	Gardnersville to D.E.	15	1.2	126,720.00	SKC	6336	20	12.50	
Grassy Creek Road	End of Sub C #1723 to Parker Grove	10	0.8	75,310.00	SKC	4224	17.83	12.50	
Paxton Road	Chevron to #486 (towards Bronley)	11	0.9	332,640.00	Villa Hills	4752	70	12.22	
River Road (Route 8)	KY 17 to D.E.	18	1.5	554,400.00	SKC	7920	70	12.00	
Elliot Road	Planstahl to Alexander	6	0.5	184,800.00	SKC	2640	70	12.00	
Fiskburg Road	End of Sub C to Wright Road	3	0.25	92,400.00	SKC	1320	70	12.00	
Graven Road	Melzer to Walton, Nickelson, Road	32	2.70	997,920.00	Independence	14256	70	11.85	2
Banlick Road	Flagsone to #5555	7	0.6	221,760.00	Independence	3168	70	11.67	
Cody Road	Banlick to Graven	14	1.2	443,520.00	SKC	6336	70	11.67	


Attachment A - Updated Kenton County List

Mann Road	Steep Creek to 11606	9	0.8	295,680.00	SKC	4224	70	11.25
Anderson Road	Gardnersville to D.E.	10	0.9	95,040.00	SKC	4752	20	11.11
Alexander Road	Fiskburg Road to KY 177	34	3.1	1,145,760.00	SKC	16368	70	10.97
Forest View Lane	Last hydrant on Cleveland Ave to D.E.	3	0.3	110,880.00	Taylor Mill	1584	70	10.00
Ishmael	End of existing hydrant to #14072	1	0.1	36,960.00	SKC	528	70	10.00
Justice Lane	Last hydrant to D.E.	3	0.3	110,880.00	Independence	1584	70	10.00
Webster Road	North of Independence Station	2	0.2	73,920.00	Independence	1056	70	10.00
Fiskburg Road	Goshorn to Pfanstiehl Road	1	0.1	36,960.00	SKC	528	70	10.00
Fuchs Road	Garvey Avenue to D.E.	1	0.1	36,960.00	Elsmere	528	70	10.00
Hempfling Road	Sub C D.E. to slide area #2713	7	0.7	258,720.00	SKC	3696	70	10.00
Independence Station Rd	Justice to RR Tracks	3	0.3	110,880.00	Independence	1584	70	10.00
KY 177	End of Sub E, past Conley to 13361	15	1.5	554,400.00	Visalia	7920	70	10.00
Moffett Road	Armstrong to #3630	3	0.3	110,880.00	SKC	1584	70	10.00
Nelson Road	Narrows to Deer Chase	1	0.1	36,960.00	Erlanger	528	70	10.00
Rosanna Lane	Off of Callant	4	0.4	147,840.00	SKC	2112	70	10.00
Spruce View Drive	Walton Nicholson to D.E.	2	0.2	73,920.00	SKC	1056	70	10.00
Steep Creek	#3382 at bridge to #3709 at bridge	10	1	369,600.00	SKC	5280	70	10.00
Washboard Road	KY 177 to D.E.	4	0.4	147,840.00	SKC	2112	70	10.00
Wayman Branch	Between old T.M. system and NKWD s	5	0.5	184,800.00	Taylor Mill	2640	70	10.00
Kensington Road	Off Green Road	2	0.2	73,920.00	SKC	1056	70	10.00
Kenton Station Road	Martin to Rector	17	1.8	665,280.00	SKC	9504	70	9.44
Hempfling Road	Oak Island to Rich	12	1.3	480,480.00	SKC	6864	70	9.23
Conley Road	Kenton Station to #3953	9	1	369,600.00	SKC	5280	70	9.00
Saint Marys Road	Alexander to KY 177	7	0.8	295,680.00	SKC	4224	70	8.75
Eads Road	US 25 to I-71/75	6	0.7	258,720.00	SKC	3696	70	8.57
Pfanstiehl Road	Fiskburg to D.E.	12	1.4	517,440.00	SKC	7392	70	8.57
Locust Pike/Lawnmower Road	Feiser Road to # 9684	21	2.5	924,000.00	Ryland Heights	13200	70	8.40
Tamarita Lane	Harris to KY 16	1	0.12	44,352.00	Independence	634	70	8.33
Rich Road	End of Sub C to #3493	4	0.5	184,800.00	SKC	2640	70	8.00
Alexander Road	KY 177 to D.E.	8	1	369,600.00	SKC	5280	70	8.00
Vises's Trail	From KY177 go North 0.77 miles(south e	6	0.77	284,592.00	SKC	4066	70	7.79
KY 177	St. Mary Rd to Alexander Road	10	1.3	480,480.00	SKC	6864	70	7.69
Armstrong Road	Off Moffett to D.E.	3	0.4	147,840.00	SKC	2112	70	7.50
Porter Road	Hydrant at #8924 to hydrant at #9028	2	0.28	103,488.00	Ryland Heights	1478	70	7.14
Erlanger Road	Turfway to dead end	2	0.3	110,880.00	Erlanger	1584	70	6.67
Fiskburg Road	Alexander to Rich Road	4	0.6	221,760.00	SKC	3168	70	6.67
Hergott Drive	Off KY 17, Norther of Callant	4	0.6	221,760.00	SKC	3168	70	6.67
McHugh Lane	Off Independence Station Road	2	0.3	110,880.00	Independence	1584	70	6.67
Montague Road	Fire Hydrant to #1760	2	0.33	121,968.00	Covington	1742	70	6.06
River Road (Route 8)	Amsterdam to Chevron	11	1.9	702,240.00	Villa Hills	10032	70	5.79
Decoursey	I-275 to hydrant at #7900	4	0.7	258,720.00	Fairview	3696	70	5.71
Lambs Ferry Road	Whites Road to Whites Road	10	1.8	665,280.00	Ryland Heights	9504	70	5.56
Eubanks Road	Erlanger-Crs.Spgs. Road to D.E.	2	0.4	147,840.00	Crescent Spgs	2112	70	5.00
Key West Road	US 25 to D.E. (Bullock Pen)	1	0.2	21,120.00	SKC	1056	20	5.00
KY 177	#14443 south of Kenton Station to bridge	3	0.6	221,760.00	Kenton	3168	70	5.00

Northern Kentucky Water District

AFFIDAVIT

Affiant, Richard Harrison, appearing personally before me a notary public in and for the Commonwealth of Kentucky, after being sworn, states that the information in this Attachment A is true and correct to his best knowledge and belief and that any information provided to him has been reviewed and verified to the extent possible.



Richard Harrison, P.E.

Subscribed, sworn, acknowledged and verified by Richard Harrison on the 21st day of December, 2007.



Notary Public

My Commission expires: May 13, 2011