



**Mayfield Solar Project**  
Graves County, Kentucky

**Phase I Environmental Site Assessment**

**Submitted to:**

**BrightNight, LLC**

**c/o: Mr. Bob Roy**

**515 N Flagler Drive, Ste 250**

**West Palm Beach, FL 33401**

**Submittal Date:**

**April 17, 2025**



April 17, 2025

Mr. Bob Roy  
BrightNight, LLC  
515 N Flagler Drive, Suite 250  
West Palm Beach, FL 33401

**Re: *Phase I Environmental Site Assessment –  
Mayfield Solar Project Site – Northern Graves County, KY***

Dear Mr. Roy:

Bacon Farmer Workman Engineering & Testing, Inc. (BFW) is pleased to submit our report describing the findings of the Phase I Environmental Site Assessment of multiple properties located in Graves County, Kentucky.

This assessment was prepared in general accordance with the American Society of Testing and Materials (ASTM) Standard Practices for Environmental Site Assessments: Phase I ESA Process (ASTM Designation: 1527-21).

The purpose of the Phase I ESA was to gather sufficient information to render an independent professional opinion about the environmental condition of the subject property. The assessment included a site reconnaissance, as well as research and interviews with representatives of the public, property ownership, and regulatory agencies.

We appreciate the opportunity to serve you and look forward to future association with you on this and other projects. If you have questions concerning this report or require further clarification of the report's findings, please contact me at (270) 443-1995.

Sincerely,

**BACON | FARMER | WORKMAN**  
ENGINEERING & TESTING, INC.

A handwritten signature in cursive script that reads "Susannah Campbell".

Susannah Campbell, PMP  
Environmental Manager

# TABLE OF CONTENTS

<b>1. EXECUTIVE SUMMARY</b> .....	<b>6</b>
<b>2. INTRODUCTION</b> .....	<b>7</b>
2.1 PURPOSE.....	9
2.2 DETAILED SCOPE OF SERVICES.....	10
2.3 SIGNIFICANT ASSUMPTIONS.....	11
2.4 LIMITATIONS AND EXCEPTIONS.....	11
2.5 SPECIAL TERMS AND CONDITIONS.....	11
2.6 USER RELIANCE.....	11
<b>3. SITE DESCRIPTION</b> .....	<b>13</b>
3.1 LOCATION AND LEGAL DESCRIPTION.....	13
3.2 SITE AND VICINITY GENERAL CHARACTERISTICS.....	14
3.3 CURRENT USE OF THE PROPERTY.....	14
3.4 CURRENT USES OF THE ADJOINING PROPERTIES.....	15
<b>4. USER-PROVIDED INFORMATION</b> .....	<b>16</b>
4.1 TITLE RECORDS.....	16
4.2 ENVIRONMENTAL LIENS AND ACTIVITY AND USE LIMITATIONS.....	16
4.3 SPECIALIZED KNOWLEDGE.....	16
4.4 COMMONLY KNOWN OR REASONABLY ASCERTAINABLE INFORMATION.....	16
4.5 VALUATION REDUCTION FOR ENVIRONMENTAL ISSUES.....	16
4.6 OWNER, PROPERTY MANAGER AND OCCUPANT INFORMATION.....	17
4.7 REASON FOR PERFORMING PHASE I ENVIRONMENTAL SITE ASSESSMENT.....	17
<b>5. RECORDS REVIEW</b> .....	<b>18</b>
5.1 STANDARD ENVIRONMENTAL RECORDS.....	18
5.1.1 Target Property.....	18
5.1.2 Surrounding Properties.....	18
5.1.3 Mandatory Standard Physical Setting Source.....	21
5.1.4 Discretionary and Non-Standard Physical Setting Sources.....	21
5.2 HISTORICAL USE INFORMATION ON THE SUBJECT AND ADJACENT PROPERTIES.....	22
5.2.1 Standard Historical Sources.....	22
<b>6. SITE RECONNAISSANCE</b> .....	<b>24</b>
6.1 METHODOLOGY AND LIMITING CONDITIONS.....	24
6.2 GENERAL SITE SETTING.....	24
6.3 OBSERVATIONS.....	24
6.4 POTENTIAL WATERBODIES.....	24
<b>7. SUBSURFACE VAPOR MIGRATION</b> .....	<b>25</b>
<b>8. INTERVIEWS</b> .....	<b>26</b>
8.1 INTERVIEW WITH OWNER.....	26
8.2 INTERVIEW WITH SITE MANAGERS OR PERSONS KNOWLEDGEABLE OF THE SITE.....	26
8.3 INTERVIEWS WITH OCCUPANTS.....	26
8.4 INTERVIEWS WITH LOCAL GOVERNMENT OFFICIALS.....	26
<b>9. OTHER ENVIRONMENTAL CONDITIONS</b> .....	<b>27</b>
9.1 ASBESTOS-CONTAINING MATERIAL (ACM).....	27
9.2 RADON.....	27
9.3 LEAD IN DRINKING WATER.....	27
9.4 LEAD-BASED PAINT (LBP).....	27
9.5 MOLD SCREENING.....	27
9.6 ADDITIONAL USER REQUESTED SERVICES.....	27
<b>10. FINDINGS &amp; OPINIONS</b> .....	<b>28</b>
<b>11. CONCLUSIONS</b> .....	<b>29</b>
<b>12. DEVIATIONS FROM ASTM STANDARD E-1527-21</b> .....	<b>30</b>
<b>13. PROFESSIONAL QUALIFICATIONS</b> .....	<b>31</b>
<b>14. ADDITIONAL SERVICES</b> .....	<b>32</b>
<b>15. REFERENCES</b> .....	<b>33</b>

## TABLES

Table 2.1 List of Properties and Parcel IDs .....	7
Table 3.1 Adjoining Properties .....	15
Table 5.1. EDR Report Data – Database Search Results .....	19

## APPENDICES

Appendix A – Current and Historical Aerial Imagery

Appendix B – Site Photographs

Appendix C – EDR Radius Map Report

Appendix D – PVA Tax ID / Current Deed / Chain-of-Title / Supporting Documentation

Appendix E – Current and Historic USGS Topographic Maps

Appendix F – City Directory

Appendix G – Property Conditions Summary

Appendix H – Interview Questionnaire

## LIST OF ACRONYMS AND ABBREVIATIONS

AIRS	Permitted Airs Facility Listing
AMSL	Above Mean Sea Level
AST	Aboveground Storage Tank
ASTM	American Society of Testing and Materials
BFW	Bacon Farmer Workman Engineering & Testing, Inc.
CERCLA	Comprehensive Environmental Response, Compensation, and Liability Act
CDD	Construction and Demolition Debris
EDR	Environmental Data Resources
ESA	Environmental Site Assessment
FINDS	Facility Index System/Facility Registry System
LBP	Lead-Based Paint
NLR	No Longer Regulated
NRCS	National Resource Conservation Service
pCi/L	picoCuries per liter
PVA	Property Valuation Administrator
REC	Recognized Environmental Conditions
RCRA	Resource Conservation & Recovery Act
SARA	Superfund Amendments and Reauthorization Act
SHWS	State Leads List / State Hazardous Waste Site
USGS	United States Geological Survey
UST	Underground Storage Tank

## 1. EXECUTIVE SUMMARY

Bacon Farmer Workman Engineering & Testing, Inc. (BFW), was retained by BrightNight, LLC to conduct a Phase I Environmental Site Assessment (ESA) for the Mayfield Solar Project site, which consists of 70 parcels in Graves County, Kentucky (hereinafter referenced as the subject properties / subject sites). These properties are primarily utilized for row crop agriculture, with the exception of several parcels which are entirely or partially wooded.

The ESA was prepared in general accordance with the American Society of Testing and Materials (ASTM) Standard Practices for Environmental Site Assessments: Phase I ESA Process (ASTM Designation: E 1527-21). The purpose of the Phase I ESA was to identify any potential sources of environmental risk or liability regarding recognized environmental conditions (RECs) associated with the subject properties. This assessment included a limited site reconnaissance, as well as research and interviews with representatives of the public and/or regulatory agencies.

Notable findings include the following:

- The subject properties encompass approximately 2,080 acres. The majority is used for agricultural purposes. The surrounding area contains residential and agricultural properties.
- Several areas within the subject sites contained discarded tires, trash, scrap metal, and old vehicles.
- Three (3) of the subject properties were listed in the environmental database review. These facilities do not appear to pose any environmental concerns for the subject properties. Detailed information is provided in **Section 5.1.1** of this report.
- Five (5) facilities were identified in the environmental database review which were within one mile of the subject properties. These facilities do not appear to pose any environmental concerns for the subject properties. Detailed information regarding these facilities is provided in **Table 5-1** in **Section 5** of this report.

### OPINION:

It is the professional opinion of BFW that **no recognized environmental conditions (RECs)** have been identified at the subject sites as defined by ASTM.

## 2. INTRODUCTION

This report presents the results of a Phase I ESA conducted by BFW for the Mayfield Solar Project site, which consists of 70 parcels of land in Graves County, Kentucky. The deed book/page numbers for the subject properties are listed in **Table 2.1**. The BFW Parcel Numbers correspond with the aerial imagery of the subject properties located in **Appendix A** and also presented in **Section 3.1** of this report.

**Table 2.1 List of Properties and Parcel IDs**

BFW Parcel Number	Parcel ID	Deed Book / Page Number	County
BFW Parcel 01	083.00.00.077.00	420/51	Graves
BFW Parcel 02	083.00.00.075.00	420/51	Graves
BFW Parcel 03	083.00.00.076.00	455/462	Graves
BFW Parcel 04	083.00.00.074.00	420/51	Graves
BFW Parcel 05	083.00.00.073.00	420/51	Graves
BFW Parcel 06	083.00.00.072.00	416/337	Graves
BFW Parcel 07	083.00.00.070.00	417/524	Graves
BFW Parcel 08	083.00.00.069.00	417/524	Graves
BFW Parcel 09	083.00.00.067.00	417/580	Graves
BFW Parcel 10	083.00.00.060.00	417/580	Graves
BFW Parcel 11	083.00.00.064.00	421/171	Graves
BFW Parcel 12	083.00.00.063.00	417/580	Graves
BFW Parcel 13	083.00.00.062.00	417/580	Graves
BFW Parcel 14	083.00.00.060.00	417/580	Graves
BFW Parcel 15	083.00.00.061.00	417/580	Graves
BFW Parcel 16	083.00.00.071.00	417/580	Graves
BFW Parcel 17	067.00.00.098.00	413/833	Graves
BFW Parcel 18	067.00.00.103.00	413/833	Graves
BFW Parcel 19	066.00.00.080.00	420/51	Graves
BFW Parcel 20	066.00.00.079.00	420/51	Graves
BFW Parcel 21	066.00.00.074.01	420/51	Graves
BFW Parcel 22	066.00.00.077.01	420/51	Graves
BFW Parcel 23	067.00.00.107.00	N/A	Graves
BFW Parcel 24	067.00.00.108.00	413/842	Graves

<b>BFW Parcel Number</b>	<b>Parcel ID</b>	<b>Deed Book / Page Number</b>	<b>County</b>
BFW Parcel 25	067.00.00.109.00	413/837	Graves
BFW Parcel 26	067.00.00.106.00	413/842	Graves
BFW Parcel 27	067.00.00.105.00	413/846	Graves
BFW Parcel 28	067.00.00.104.00	415/722	Graves
BFW Parcel 29	067.00.00.102.00	416/218	Graves
BFW Parcel 30	067.00.00.101.00	413/837	Graves
BFW Parcel 31	067.00.00.100.00	413/837	Graves
BFW Parcel 32	067.00.00.097.00	413/837	Graves
BFW Parcel 33	067.00.00.099.00	413/837	Graves
BFW Parcel 34	067.00.00.096.01	415/716	Graves
BFW Parcel 35	067.00.00.096.00	415/716	Graves
BFW Parcel 36	067.00.00.095.01	416/342	Graves
BFW Parcel 37	067.01.00.027.01	416/342	Graves
BFW Parcel 38	067.01.00.026.01	416/342	Graves
BFW Parcel 39	083.00.00.057.00	421/171	Graves
BFW Parcel 40	084.00.00.095.00	421/171	Graves
BFW Parcel 41	084.00.00.096.00	415/726	Graves
BFW Parcel 42	084.00.00.094.01	435/152	Graves
BFW Parcel 43	84.00.00.060.00	431/574	Graves
BFW Parcel 44	067.00.00.088.01	434/816	Graves
BFW Parcel 45	084.00.00.093.00	425/540	Graves
BFW Parcel 46	084.00.00.061.00	433/850	Graves
BFW Parcel 47	084.00.00.062.00	434/66	Graves
BFW Parcel 48	084.00.00.092.00	425/540	Graves
BFW Parcel 49	084.00.00.092.00	425/540	Graves
BFW Parcel 50	084.00.00.090.00	434/816	Graves
BFW Parcel 51	084.00.00.088.00	434/62	Graves
BFW Parcel 52	084.00.00.089.00	434/62	Graves
BFW Parcel 53	084.00.00.087.00	434/62	Graves
BFW Parcel 54	084.00.00.069.00	434/823	Graves

BFW Parcel Number	Parcel ID	Deed Book / Page Number	County
BFW Parcel 55	084.00.00.067.02	470/785	Graves
BFW Parcel 56	084.00.00.064.00	425/812	Graves
BFW Parcel 57	084.00.00.064.00	425/812	Graves
BFW Parcel 58	084.00.00.065.00	434/823	Graves
BFW Parcel 59	084.00.00.063.00	425/812	Graves
BFW Parcel 60	084.00.00.064.00	425/812	Graves
BFW Parcel 61	084.00.00.006.00	427/236	Graves
BFW Parcel 62	084.00.00.005.00	425/812	Graves
BFW Parcel 63	084.00.00.004.00	425/812	Graves
BFW Parcel 64	084.00.00.003.00	425/812	Graves
BFW Parcel 65	084.00.00.007.00	425/812	Graves
BFW Parcel 66	084.00.00.008.00	425/812	Graves
BFW Parcel 67	084.00.00.009.00	427/236	Graves
BFW Parcel 68	084.00.00.011.00	425/812	Graves
BFW Parcel 69	084.00.00.010.00	425/812	Graves
BFW Parcel 70	084.00.00.012.00	425/812	Graves

## 2.1 PURPOSE

The purpose of this Phase I ESA is to identify, to the extent feasible pursuant to the processes prescribed herein, recognized environmental conditions in connection with the properties to qualify for the “bona fide prospective purchaser” limitation on liability under the Comprehensive Environmental Response Compensation and Liability Act (CERCLA) as amended by the Superfund Amendment and Reauthorization Act of 1986 (SARA).

RECs are divided into three (3) different subsets: current, historic, and controlled. A fourth condition (termed de minimis condition) is a condition that generally does not present a threat to human health or the environment and that generally would not be the subject of an enforcement action if brought to the attention of appropriate governmental agencies. De minimis conditions are not RECs.

- **Current Recognized Environmental Conditions** means the presence or likely presence of any hazardous substances or petroleum products in, on, or at a property: (1) due to release to the environment; (2) under conditions indicative of a release to the environment; or (3) under conditions that pose a material threat of a future release to the environment.

- **Historical Recognized Environmental Conditions** refers to a past release of any hazardous substances or petroleum products that has occurred in connection with the property and has been addressed to the satisfaction of the applicable regulatory authority or meeting unrestricted use criteria established by a regulatory authority, without subjecting the property to any required controls.
- **Controlled Recognized Environmental Condition** refers to a REC resulting from a past release of hazardous substances or petroleum products that has been addressed to the satisfaction of the applicable regulatory authority with hazardous substances or petroleum products allowed to remain in place subject to the implementation of required controls.

## 2.2 DETAILED SCOPE OF SERVICES

BFW (ASTM defined – “environmental professional”) was retained by Mr. Bob Roy of BrightNight LLC, (ASTM defined - “user”) to conduct this Phase I ESA for the subject site as described in **Section 3.0** of this report.

The scope of work for the assessment was conducted in accordance with the ASTM publication titled “Standard Practice for Environmental Site Assessments: Phase I Environmental Site Assessment Process” (ASTM E 1527-21).

A Phase I ESA contains four (4) components, as described below:

- **Records Review** – The purpose of the records review is to obtain and review records that will help identify recognized environmental conditions in connection with the properties. Records include (but are not limited to) Federal, State, Local, and Tribal environmental databases, physical setting sources, and historical sources.
- **Site Reconnaissance** – The objective of the site reconnaissance is to obtain information indicating the likelihood of identifying recognized environmental conditions in connection with the property. The site reconnaissance includes (but is not limited to) a visual inspection of the site and structures thereon to identify indications of historical, existing, and potential contaminant sources such as aboveground and underground storage tanks, stained areas, distressed vegetation, filled areas, indiscriminate dumping, and surficial soil characteristics.
- **Interviews** – The objective of interviews is to obtain information indicating RECs in connection with the property. Interviews can be conducted with past and present owners, operators, current or previous occupants of the property, and state or local government officials.
- **Evaluation/Report** – A report documenting the findings, opinions, and conclusions of the Phase I ESA. The report contents will include (but not be limited to): scope of services, documentation of the investigation (including

previous components mentioned), an opinions section, identified data gaps, and a findings/conclusion section which identifies known or suspected RECs, controlled RECs, historical RECs, and de minimis conditions.

### **2.3 SIGNIFICANT ASSUMPTIONS**

While this report provides an overview of potential environmental concerns, both past and present, the environmental assessment is limited by the availability of information at the time of the assessment. In addition, some of the database research was conducted by third party sources (EDR Radius Map) and is assumed complete and accurate. It is possible that unreported disposal of waste or illegal activities impairing the environmental status of the property may have occurred that could not be identified.

### **2.4 LIMITATIONS AND EXCEPTIONS**

The site assessment has been conducted according to generally accepted practices and procedures to comply with the “Appropriate Inquiry” section of CERCLA. Current practice does not require an exhaustive search for existing or potential sources of contamination; rather, the ASTM standard requires a search of readily accessible information within a reasonable time at a reasonable cost. No environmental site assessment can eliminate uncertainty regarding the potential for contamination of a property. Performance of this assessment is intended to reduce, but not eliminate the uncertainty regarding the potential or continuation of a property. There is a point at which the cost of information obtained, and the time required to gather it outweighs the usefulness of the information and may be detrimental to the orderly completion of real estate transactions. An environmental site assessment meeting or exceeding this practice and completed less than 180 days prior to and up to one year after the date of acquisition of the property or the date of the intended transaction is presumed to be valid.

### **2.5 SPECIAL TERMS AND CONDITIONS**

This Phase I ESA was conducted in accordance with ASTM E 1527-21. No special terms or conditions were used for the generation of this report.

### **2.6 USER RELIANCE**

This assessment was performed at the request of the user utilizing methods and procedures consistent with good commercial or customary practices designed to conform to acceptable industry standards. The independent conclusions represent the best professional judgment of the Environmental Professional based on the conditions that existed and the information and data available to BFW during this assignment. Information regarding operations, conditions, and test data provided by the user, owner, or their representatives is assumed to be correct and complete.

BFW acknowledges that the client (“User”), its lenders, and attorneys may rely upon the information, findings, opinion, and conclusions set forth in this report, subject to

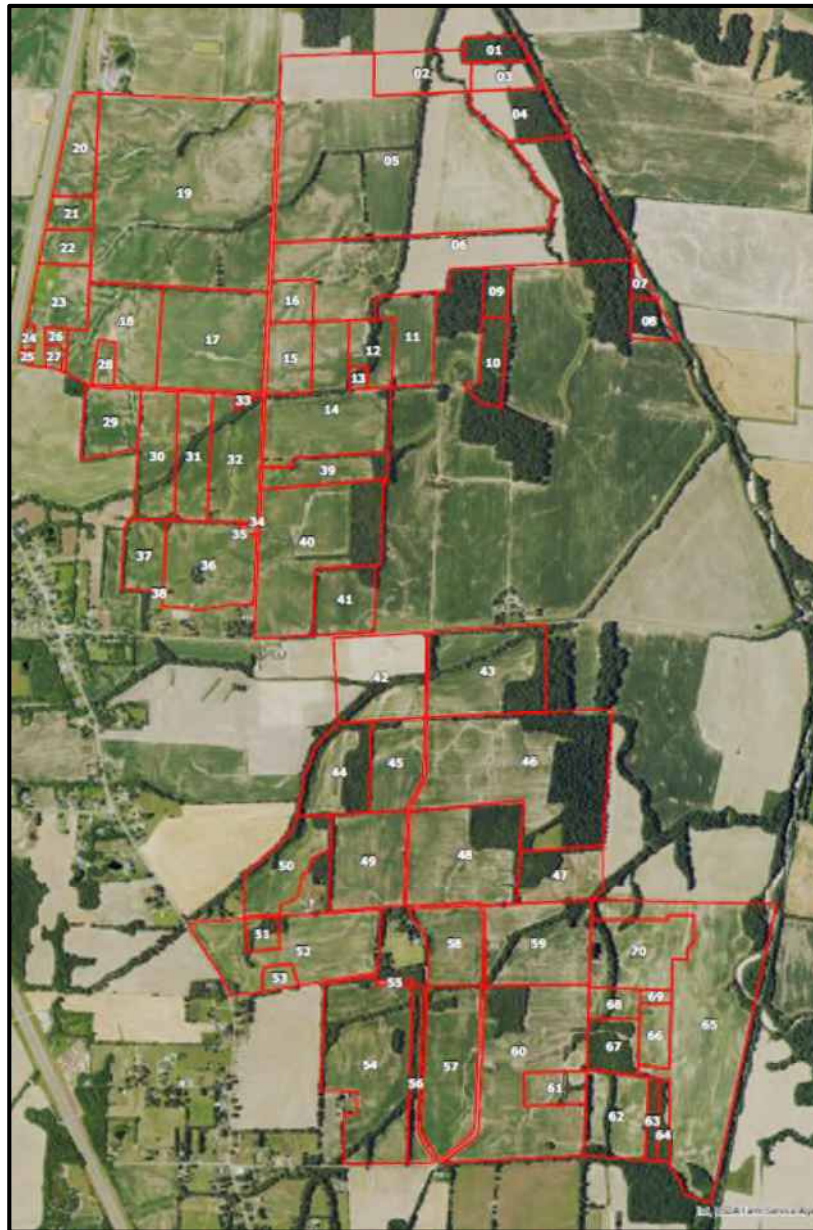
the conditions and limitations contained in this report. The report provides information on the property only as specified in the scope of work and is based on subject property conditions at the time of the study. Any reliance on this report by any other party shall be at such party's sole risk unless that party has written authorization from BFW and the original User.

### 3. SITE DESCRIPTION

#### 3.1 LOCATION AND LEGAL DESCRIPTION

The subject properties consist of 70 parcels totaling approximately 2,080 acres and are located to the east of US Highway 45 near the community of Folsomdale in northern Graves County, Kentucky. Reference **Section 6.0** of this report for site details.

General site location coordinates are: 36.8841 / -88.6589. A property / lot aerial image is provided below for reference.



---

### **3.2 SITE AND VICINITY GENERAL CHARACTERISTICS**

The subject properties are located in an area characterized primarily by agricultural land use with scattered wooded areas. The average elevation of the western and central subject properties is 400 feet above mean sea level (AMSL), while the average elevation of the eastern subject properties is 390 feet AMSL.

Numerous streams and wetlands are located throughout the subject properties and are summarized in **Section 6.4** of this report. According to the Federal Emergency Management (FEMA) online database, the majority of the easternmost low-lying parcels near Mayfield Creek and several areas on other parcels along the onsite streams are located within the FEMA 100-year floodplain. No areas along Mayfield Creek near the project are mapped as regulatory floodway. Detailed floodplain, stream, and wetland information is discussed in BFW's stand-alone report entitled *Mayfield Solar Project, Graves County, Kentucky, Water / Wetland Delineation Report*, dated February 25, 2025.

Photographs of the subject properties are located in **Appendix B**.

### **3.3 CURRENT USE OF THE PROPERTY**

The majority of the subject sites are vacant agricultural land, while several contain forested areas. Multiple surrounding properties contain residential areas which are excluded from the subject properties. Several of the subject properties contain concrete foundations which indicate prior building construction; however, no current buildings or residences, other than several wooden barns, were observed on the subject properties.

### 3.4 CURRENT USES OF THE ADJOINING PROPERTIES

**Table 3.1** provides orientations relative to the subject sites and current land uses on adjoining properties.

**Table 3.1 Adjoining Properties**

Location	Property Type
North	Agricultural and Residential
East	Railroad, Agricultural, and Forested
South	Residential, Agricultural, and Forested
West	Residential, Agricultural, and Forested

## 4. USER-PROVIDED INFORMATION

### 4.1 TITLE RECORDS

Chain-of-Title documents were researched by BFW as part of the environmental assessment. The current property owner is listed as Purchase Area Regional Industrial Authority, Inc.

No environmental concerns or RECS were noted relating to chain-of-title documents. **Section 5.2.1.8** of this report details the findings of the title search.

### 4.2 ENVIRONMENTAL LIENS AND ACTIVITY AND USE LIMITATIONS

An environmental lien is a charge, security, or encumbrance upon title to a property to secure the payment of a cost, damage, debt, obligation, or duty arising out of response actions, cleanup, or other remediation of hazardous substances or petroleum products upon a property.

An activity or use limitation is a legal or physical restriction or limitation on the use of, or access to, a site or facility: (1) to reduce or eliminate potential exposure to hazardous substances or petroleum products in the soil, soil vapor, groundwater, and/or surface water on the property, or (2) to prevent activities that could interfere with the effectiveness of a response action, in order to ensure maintenance of a condition of no significant risk to public health or the environment. These legal or physical restrictions, which may include institutional and/or engineering controls, are intended to prevent adverse impacts to individuals or populations that may be exposed to hazardous substances and petroleum products in the soil, soil vapor, groundwater, and/or surface water on the property.

No activity or use limitations were identified for the subject sites.

### 4.3 SPECIALIZED KNOWLEDGE

Neither the user of this assessment nor the current property owner was aware of any specialized knowledge of the subject sites regarding environmental risk. Specific details regarding the environmental condition of the subject sites from the property owner interview is provided in **Section 7.0** of this report.

### 4.4 COMMONLY KNOWN OR REASONABLY ASCERTAINABLE INFORMATION

No additional commonly known or reasonably ascertainable information was provided by the User.

### 4.5 VALUATION REDUCTION FOR ENVIRONMENTAL ISSUES

In a transaction involving the purchase of a parcel of commercial real estate, the user shall consider the relationship of the purchase price of the property to the fair market value of the property if the property was not affected by hazardous substances or petroleum products. The user should try to identify an explanation for a lower price

which does not reasonably reflect fair market value if the property were not contaminated.

Neither the current property owner representative, nor the report user indicated that the purchase price of the properties is less than the purchase price of comparable properties.

#### **4.6 OWNER, PROPERTY MANAGER AND OCCUPANT INFORMATION**

Based upon the current deed book, the property owner is listed as Purchase Area Regional Industrial Authority, Inc.

#### **4.7 REASON FOR PERFORMING PHASE I ENVIRONMENTAL SITE ASSESSMENT**

The reasons for the Phase I ESA include the following:

- The need to understand potential environmental conditions that could materially impact the property.
- To satisfy the requirements of the Landowner Liability Protections including the “all appropriate inquiry” of the “innocent landowner defense” to the CERCLA liability. To determine environmental liabilities that may devalue the property or preclude or restrict the intended use.

## 5. RECORDS REVIEW

This section includes Federal, State, and local environmental / regulatory agency inquiries, database and records research, and reviews. The purpose of the records review is to obtain and review records that will help identify RECs relating to the subject sites. The complete review can be found in the Environmental Data Resources Report (EDR) located in **Appendix C**.

### 5.1 STANDARD ENVIRONMENTAL RECORDS

#### 5.1.1 Target Property

Three (3) of the subject properties were listed in the environmental database reviews. None of these properties should pose any environmental concerns to the subject sites.

- Terry Leonard Property (BFW Parcel Number 26) – Permitted Airs Facility Listing (AIRS), Facility Index System / Facility Registry System (FINDS), and State Leads List / State Hazardous Waste Sites (SHWS) databases – indicated as containing an AT&T Mobility cell tower and appears to have held an air permit from 2012 to 2021. No records listed after 2021, no issues noted – A petroleum cleanup was conducted and closed in 2004 under Option A (No Action Necessary).
- Verizon Wireless Folsomdale Cell Tower Engine Site (BFW Parcel Number 26) – AIRS database – appears to hold/have held an air permit, no dates or details specified.
- Kenneth Thurston Property (BFW Parcel Number 18) – FINDS, Recovered Government Archive Solid Waste Facilities List (RGA HWS), and SHWS databases – A petroleum cleanup was conducted and closed in 2004 under Option A (No Action Necessary).

These findings are detailed in **Table 5.1**.

#### 5.1.2 Surrounding Properties

There were five (5) surrounding properties that were listed in the environmental database reviews. None of these properties should pose any environmental concerns to the subject sites. Notable properties are listed below. These findings are detailed in **Table 5.1**.

- Eagle Landfill LLC – Currently an active construction and demolition debris (CD&D) landfill – former SHWS facility that was closed in 2008 with a referred closure option (meaning there were several options for closure).
- West Viola Paint – former SHWS facility that was closed in 1997 under Option A – No Action Necessary.

Table 5.1. EDR Report Data – Database Search Results

Database Name	Facilities	Search Radii (miles)	Status	Actual Elevation	Description
AIRS	Terry Leonard Property	Target Property	Closed	433 ft.	Former AT&T Mobility – Boaz Pittman Cell Tower Engine – No issues noted.
	Verizon Wireless – Folsomdale Cell Tower Engine	Target Property	Not Reported	429 ft.	Verizon Wireless – EV Folsomdale Cell Tower. Appears to be active. Same site as the Terry Leonard Property – No issues noted.
AST	AT&T	Target Property	Completed	429 ft.	Telecom Tower – Permit status is completed. Same site as the Terry Leonard Property, now appears to be Verizon Wireless – No issues noted.
Financial Assurance	Eagle Landfill LLC	0.153	Active	481 ft	Received financial assistance in 2011 – No issues noted.
FINDS	Terry Leonard Property	Target Property	Not Reported	433 ft.	Former AT&T Mobility – Boaz Pittman Cell Tower Engine. No details provided – No issues noted.
	Kenneth Thurston Property	Target Property	Not Reported	424 ft.	No details provided – No issues noted.
HIST LF	Bens Recycling	0.361	Operating	400 ft.	Recycling Center – No issues noted.
LF	Bens Recycling	0.361	Activity Approved	400 ft.	Recycling Center – No issues noted.
	Eagle Landfill LLC	0.888	Active	481 ft	CD&D landfill – No current issues noted (closed SHWS site).

Database Name	Facilities	Search Radii (miles)	Status	Actual Elevation	Description
RCRA NonGen / NLR	Wilson Oak Ridge Farm	Approx. 0.011	Unknown	Approx. 415 ft.	Orphan record. Northwest adjacent. Appears to be a former hazardous waste generator – No issues noted.
RGA HWS	Kenneth Thurston Property	<b>Target Property</b>	Closed	424 ft.	No details specified, other than the address listing from 2007 to 2012 – No issues noted.
SB193	Lambs Market	0.403	Not Reported	434 ft.	KY Senate Bill 193 Inventory – No details provided – No issues noted.
SHWS	Terry Leonard Property	<b>Target Property</b>	Closed	433 ft.	Petroleum cleanup. Closed in 2004 under Option A – No Action Necessary.
	Kenneth Thurston Property	<b>Target Property</b>	Closed	424 ft.	Petroleum cleanup. Closed in 2004 under Option A – No Action Necessary.
SWF	West Viola Paint	0.523	Closed	390	State Superfund Site. Closed in 1997 under Option A – No Action Necessary.
	Eagle Landfill LLC	0.888	Closed	481 ft	State Superfund Site. CD&D landfill closed in 2008 – Referred closure option.
	Bens Recycling	0.361	Operating	400 ft.	Recycling Center – Activity Approved – No issues noted.
	Eagle Landfill LLC	0.153	Closed	481 ft	State Superfund Site. CD&D landfill. Closed in 2008 – Referred closure option.

### **5.1.3 Mandatory Standard Physical Setting Source**

United States Geologic Survey (USGS) 7.5-Minute Topographic Maps of Hickory (2022, 2019, 2016, 2013, 1996, 1986, 1969, 1951), Melber (2022, 2019, 2016, 2013, 1995, 1986, 1971, 1951), Westplains (2022, 2019, 2016, 2013, 1996, 1987, 1969, 1951), and Symsonia (2022, 2019, 2016, 2013, 1982, 1968, 1951) were reviewed as the ASTM required standard physical setting source.

Surface water in the southern portion of the subject properties generally flows to the north and east via overland flow into Carney Creek and other tributaries to Mayfield Creek, which flows in a north/northwestern direction on the eastern side of the subject sites. A portion of Mayfield Creek is present on the southeastern area of the subject properties.

Surface water in the central portion of the subject properties flows to Carney Creek, which is traverses from southwest to northeast through the south-central portion of the subject properties to converge offsite with Mayfield Creek.

Surface water in the northern portion of the subject properties generally flows east/northeast into tributaries to Mayfield Creek, which borders the northeastern portion of the subject properties.

### **5.1.4 Discretionary and Non-Standard Physical Setting Sources**

According to the available subsurface geologic mapping from the Kentucky Geological Survey, the subject sites are underlain by a combination of quaternary loess and alluvium formations. Loess is formed from wind-blown sediment and is typically fine grained. The loess that underlays the subject sites is brown to gray, sandy and clayey silt. Alluvium is sedimentary material that is deposited by water, which results in a wide range of particle size. The alluvium that underlays the subject sites is brown to gray, silt, gravel, and coarse sand.

The Natural Resource Conservation Service's (NRCS) online Web Soil Survey database was reviewed to determine the type of soils which are found on the subject sites. According to the NRCS database, the major soil types include the Collins Silt Loam, 0-2 percent slopes; Falaya Silt Loam, 0-2 percent slopes; and Grenada Silt Loam, 0-2 percent slopes.

---

## **5.2 HISTORICAL USE INFORMATION ON THE SUBJECT AND ADJACENT PROPERTIES**

The objective of consulting historical sources is to develop a history of the previous uses of the subject property and surrounding area to help identify the likelihood of past uses having led to any RECs in connection with the subject property.

### **5.2.1 Standard Historical Sources**

#### **5.2.1.1 Aerial Imagery**

Aerial images for various years from 1968 through 2020 were reviewed to identify any previous development at the subject sites and surrounding properties. The aerial imagery is located in **Appendix A**.

Aerial images for the years 1968, 1978, 1981, 1985, 1998, 2008, 2012, 2016, and 2020 were reviewed. Based upon the aerial imagery, it appears that the majority of the subject sites have been and remain agricultural land. Most of the developed areas appear to be residential housing and roads and have not significantly changed throughout the years. The most noticeable change is the flow of water throughout the property, particularly in the southern area. In 1968, flow is evident in small meandering streams and ditches throughout the property, but as time passed, these areas became less evident until they were no longer visible. This appears to be due to agricultural activities, most likely plowing and grading/filling through these areas. Additional linear ditches are apparently redirecting surface water from the areas where the former natural meanders were present.

#### **5.2.1.2 Fire Insurance Maps**

Sanborn Fire Insurance Maps were not available.

#### **5.2.1.3 Property Tax Files / Maps**

Property tax files reviewed from the Graves County PVA office. The list of current deed descriptions for these properties are included in **Appendix D**.

#### **5.2.1.4 USGS Topographic Maps**

USGS 7.5-minute topographic maps of Hickory (2022, 2019, 2016, 2013, 1996, 1986, 1969, 1951), Melber (2022, 2019, 2016, 2013, 1995, 1982, 1971, 1951), Westplains (2022, 2019, 2016, 2013, 1996, 1987, 1969, 1951), Symsonia (2022, 2019, 2016, 2013, 1982, 1968, 1951) were reviewed as the ASTM required standard physical setting source. No significant findings were observed based upon the USGS topographic map review. The topographic maps are located in **Appendix E**.

#### **5.2.1.5 Local Street Directories**

City Directory coverage for the years 1992 through 2020 at approximate intervals of three to six years was provided for review. These listings are provided in **Appendix F**.

#### **5.2.1.6 Building Department Records**

Not applicable.

#### **5.2.1.7 Zoning / Land Use Records**

Zoning/land use records did not provide any additional information regarding potential environmental concerns for the subject properties.

#### **5.2.1.8 Chain-of-Title Records**

BFW conducted a cursory review of title records as part of this assessment. A review of previous ownership records was conducted to determine if any of the previous property owners might be suspected of conducting environmentally adverse activities. The chain of ownership review conducted for this assessment does not constitute necessary title research used for clear title assessments. The chain of ownership records are provided in **Appendix D**.

## 6. SITE RECONNAISSANCE

The objective of the site reconnaissance is to obtain information indicating the likelihood of identifying RECs in connection with the subject properties.

### 6.1 METHODOLOGY AND LIMITING CONDITIONS

The methodology used in the site reconnaissance included limited physical site visits and “walk-overs.” Ms. Laura Darnell, Ms. Susannah Campbell, Ms. Brianna Gibbons, and Mr. Harrison Kelly of BFW performed the site reconnaissance. Per the governing ASTM standard, a physical site review must be completed to fulfill the intent of the standard. Photographic documentation of the subject properties is provided in **Appendix B**.

### 6.2 GENERAL SITE SETTING

The subject properties comprise of a total of approximately 2,080 acres. The subject sites were all acquired in 2004 by a single entity, Purchase Area Regional Industrial Authority, Inc., and have been utilized for agricultural production throughout recent history.

### 6.3 OBSERVATIONS

The subjects sites were primarily agricultural properties. No wastewater treatment plants, lagoons, or sites with underground storage tanks (USTs) or aboveground storage tanks (ASTs) were noted during the site visits. It should be noted that pesticides and herbicides are being used for regular farming activities.

FEMA identified floodplains impacts many of the parcels, including 01 - 15, 30 - 33, 39, 41 - 47, 50 - 52, 59, and 60 - 70. All of these areas are adjacent to streams; however, most are adjacent to Mayfield Creek.

There were several areas throughout the properties where trash, tires, concrete debris piles, and old vehicles were identified. These areas are identified in photographs, including a map of the photograph locations, provided in **Appendix B**. A list of property conditions identified in during the site visits provided in **Appendix G**.

### 6.4 POTENTIAL WATERBODIES

Under another task order, BFW performed a water/wetland delineation in November and December of 2023 on the subject properties. The delineation assessment documented 88.59 acres of water/wetland features on the subject properties. These included 7,075 linear feet (13.6 acres) of Mayfield Creek, six other perennial streams totaling 27,750 linear feet (12.68 acres), seven intermittent streams totaling 16,920 feet (2.38 acres), 26 ephemeral streams totaling 11,320 linear feet (1.00 acre), 49 wetlands totaling 57.39 acres, and ten ponds totaling 1.54 acres.

Detailed stream and wetland information is discussed in BFW's stand-alone report entitled *Mayfield Solar Project, Graves County, Kentucky, Water / Wetland Delineation Report*, dated February 25, 2025.

---

## 7. SUBSURFACE VAPOR MIGRATION

Hazardous gases (vapor) from subsurface sources, such as contaminated soil or groundwater can migrate into residential, commercial, and industrial buildings with any foundation type, including basements, crawlspaces, or slabs. According to EPA guidance, three (3) conditions must exist for hazardous vapors to reach the interior of buildings from the subsurface environment underneath or near a building:

- A source of hazardous vapors must be present in the soil or in groundwater underneath or near a building
- Vapors must form and have a pathway along which to migrate toward the building
- Entry routes must exist for the vapors to enter the building and driving forces must exist to draw the vapors into the building

BFW considered the nature and extent of onsite and nearby sources of potential subsurface vapor migration by evaluating the current and historical usage of the property, the construction type and history, the physical setting, and the potential sources of subsurface vapor migration through the review of regulatory agency database information that was summarized in **Section 5.0** of this report. Based upon the evaluation of the unknown or suspected releases of hazardous substances or petroleum products, distance from the property, potential pathways, and soil type, it is unlikely there are environmental risks associated with the subject properties.

## **8. INTERVIEWS**

### **8.1 INTERVIEW WITH OWNER**

An interview question was completed by a representative of the site owner, Purchase Area Regional Industrial Authority, Inc. The representative was not aware of any environmental concerns associated with the subject properties. See **Appendix H** for the completed interview questionnaire.

### **8.2 INTERVIEW WITH SITE MANAGERS OR PERSONS KNOWLEDGEABLE OF THE SITE**

No site managers or other persons were interviewed.

### **8.3 INTERVIEWS WITH OCCUPANTS**

No occupants who were associated with the subject sites were interviewed.

### **8.4 INTERVIEWS WITH LOCAL GOVERNMENT OFFICIALS**

No additional officials were interviewed.

---

## **9. OTHER ENVIRONMENTAL CONDITIONS**

### **9.1 ASBESTOS-CONTAINING MATERIAL (ACM)**

An asbestos survey was not conducted.

### **9.2 RADON**

Radon is a naturally occurring colorless, odorless gas that is a by-product of the decay of radioactive materials potentially present in bedrock and soil. The EPA guidance action level for annual residential exposure to radon is 4.0 picoCuries per liter of air (pCi/L). The guidance action level is not a regulatory requirement for private owners of commercial real estate but is commonly used for comparison purposes to suggest whether further action at a building may be prudent.

BFW's review of published radon data from the EDR report indicates that the property is in U.S. EPA Radon Zone 3. Based on State radon data, there were 19 radon test results listed for zip code 42071 which included results from 0.00 to 2.10 pCi/L. There were six federal radon data sites reported for Calloway County. This data was for the living area on the 1<sup>st</sup> floor with an average of 0.883 pCi/L.

No significant environmental liabilities or RECs were noted during the review of the Radon sources.

### **9.3 LEAD IN DRINKING WATER**

Drinking water was not assessed for this report.

### **9.4 LEAD-BASED PAINT (LBP)**

An LBP inspection was not performed.

### **9.5 MOLD SCREENING**

No mold screening occurred during this inspection.

### **9.6 ADDITIONAL USER REQUESTED SERVICES**

None.

---

## 10. FINDINGS & OPINIONS

Notable findings include the following:

- The subject properties encompass approximately 2,080 acres. The majority is used for agricultural purposes. The surrounding area contains residential and agricultural properties.
- Several areas within the subject sites contained discarded tires, trash, scrap metal, and old vehicles.
- Three (3) of the subject properties were listed in the environmental database review. These facilities do not appear to pose any environmental concerns for the subject properties. Detailed information is provided in **Section 5.1.1** of this report.
- Five (5) facilities were identified in the environmental database review which were within one mile of the subject properties. These facilities do not appear to pose any environmental concerns for the subject properties. Detailed information regarding these facilities is provided in **Table 5-1** in **Section 5** of this report.

### OPINION:

It is the professional opinion of BFW that **no recognized environmental conditions (RECs)** have been identified at the subject sites as defined by ASTM.

---

## 11. CONCLUSIONS

BFW has performed a Phase I ESA in conformance with the scope and limitations of ASTM Practice E 1527-21 of the subject properties described in **Section 6.0** of this report. Any exceptions to, or deletions from, this practice are described in **Section 10.0** of this report.

Based upon the findings of this Phase I ESA, **no recognized environmental conditions (RECs)** were identified at the subject sites.

## **12. DEVIATIONS FROM ASTM STANDARD E-1527-21**

BFW has prepared this report in general conformance with the ASTM Standard E 1527-21.

---

### 13. PROFESSIONAL QUALIFICATIONS

Susannah Campbell is the Environmental Manager for Bacon Farmer Workman (BFW) Engineering & Testing. She is a certified Asbestos Inspector in the State of Kentucky and Illinois and is also a certified Lead Risk Assessor in the State of Kentucky. She has performed numerous Phase I ESAs in western Kentucky and southern Illinois. She received her B.A. in Business with an area of Finance and a Math minor from Murray State University and received her B.A. in Mechanical Engineering with a Math minor from the University of Kentucky. In addition to serving as Environmental Manager of BFW, she also oversees environmental permitting, inspections, and training for the firm. She serves as project manager on numerous projects, some of which have included United State Army Corps of Engineers (USACE) Remedial Contracts, railroad derailment sites, etc. Previously, she has worked for 5H Tech and for LAN Associates, which were also environmental consulting companies.

## 14. ADDITIONAL SERVICES

No additional services were performed by BFW personnel.

---

## 15. REFERENCES

American Society for Testing and Materials Standard Practice for Environmental Site Assessments: Phase I Environmental Site Assessment Process (ASTM E 1527-21).

The EDR Certified Sanborn® Map Report. November 20, 2023. Mayfield. Inquiry Number 7500664.3, 2 pp.

The EDR Historical Topo Map Report. Mayfield. November 17, 2023. Inquiry Number 7500664.4, 37 pp.

The EDR Aerial Photo Decade Package. Mayfield. November 20, 2023. Inquiry Number 7500664.8, 21 pp.

The EDR-City Directory Image Report. Mayfield. November 21, 2023. Inquiry Number 7500664.5, 18 pp.

The EDR Summary Radius Map Report. November 20, 2023. Mayfield. Inquiry Number 7500664.10s, 98 pp.

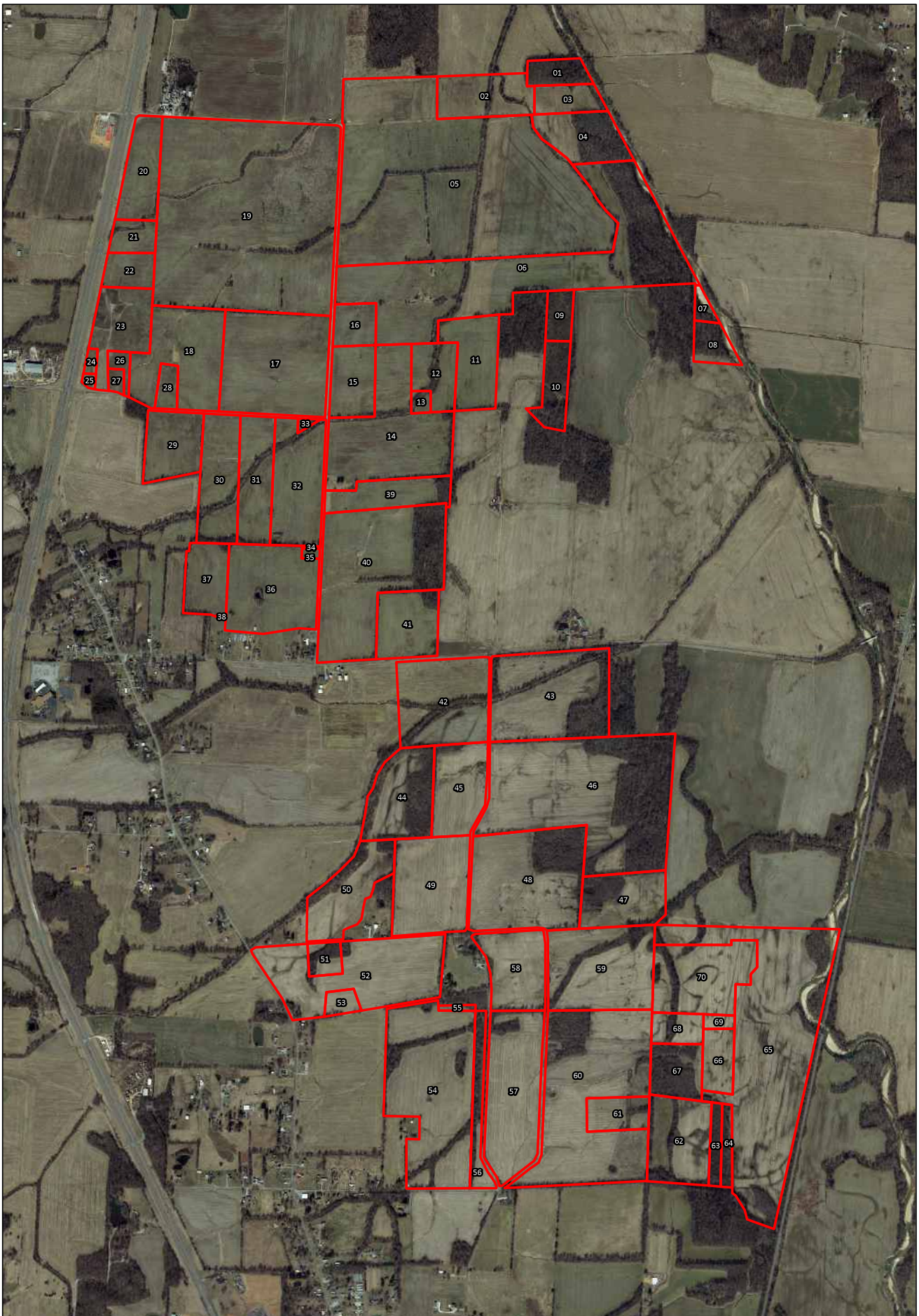
United States Department of Agriculture (USDA) Natural Resources Conservation Service. Accessed March 2025. USDA NRCS Web Soil Survey. Available online: <http://websoilsurvey.nrcs.usda.gov>

United States Fish and Wildlife Service (USFWS) National Wetlands Inventory. Accessed March 2025. Available online: <https://www.fws.gov/wetlands/data/mapper.html>

---

**Appendix A**

Current and Historical Aerial Imagery



**Legend**

Study Area

N

MO IL IN  
AR TN KY

0 1,300 2,600 ft

1 inch : 1,300 feet

**Aerial Imagery Map**

Mayfield Solar Project  
Graves County, Kentucky

Project Number: 23694	Drafted/Checked: GR/LD	Date: 2/19/2025
--------------------------	---------------------------	--------------------



**Mayfield**

Mayfield

Hickory, KY 42051

Inquiry Number: 7500664.8

November 20, 2023

# The EDR Aerial Photo Decade Package



6 Armstrong Road, 4th floor  
Shelton, CT 06484  
Toll Free: 800.352.0050  
[www.edrnet.com](http://www.edrnet.com)

**Date EDR Searched Historical Sources:**

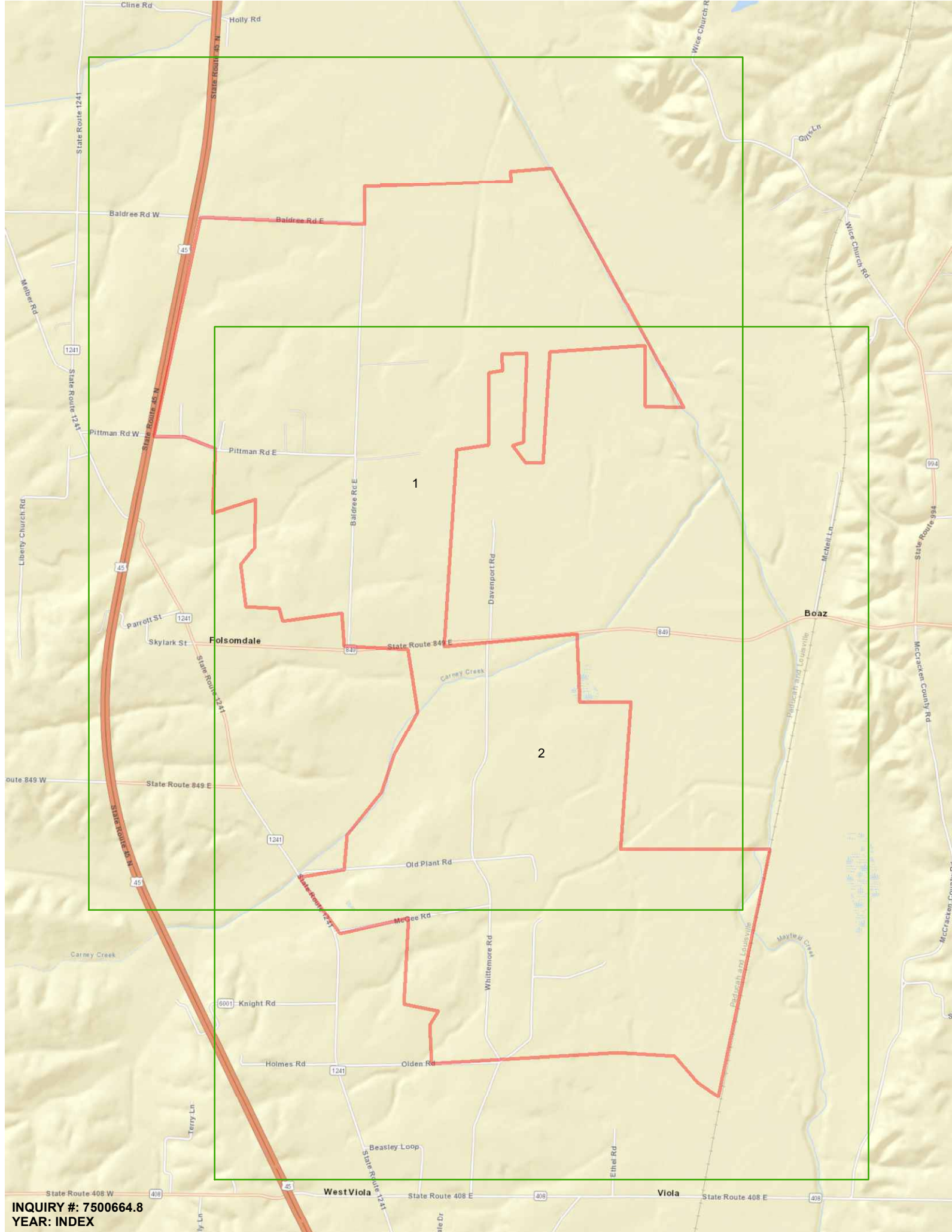
Aerial Photography November 20, 2023

**Target Property:**

Mayfield

Hickory, KY 42051

<u><i>Year</i></u>	<u><i>Scale</i></u>	<u><i>Details</i></u>	<u><i>Source</i></u>
1968	Aerial Photograph. Scale: 1"=1500'	Flight Year: 1968	USGS
1978	Aerial Photograph. Scale: 1"=1500'	Flight Year: 1978	USGS
1981	Aerial Photograph. Scale: 1"=1500'	Flight Year: 1981	USDA
1985	Aerial Photograph. Scale: 1"=1500'	Flight Year: 1985	USDA
1998	Aerial Photograph. Scale: 1"=1500'	Flight Year: 1998	USGS/DOQQ
2008	Aerial Photograph. Scale: 1"=1500'	Flight Year: 2008	USGS/NAIP
2012	Aerial Photograph. Scale: 1"=1500'	Flight Year: 2012	USGS/NAIP
2016	Aerial Photograph. Scale: 1"=1500'	Flight Year: 2016	USGS/NAIP
2020	Aerial Photograph. Scale: 1"=1500'	Flight Year: 2020	USGS/NAIP



**INQUIRY #: 7500664.8**

**YEAR: INDEX**





7500664.8

1500'



INQUIRY #: 7500664.8  
YEAR: 1978  
SCALE: 1"=1500'



INQUIRY #: 7500664.8  
YEAR: 1978  
SCALE: 1"=1500'



INQUIRY #: 7500664.8  
YEAR: 1981  
SCALE: 1"=1500'



INQUIRY #: 7500664.8  
YEAR: 1981  
SCALE: 1"=1500'

360886

360886

N



INQUIRY #: 7500664.8  
YEAR: 1998  
SCALE: 1"=1500'



INQUIRY #: 7500664.8  
YEAR: 1998  
SCALE: 1"=1500'



INQUIRY #: 7500664.8  
YEAR: 2008  
SCALE: 1"=1500'



INQUIRY #: 7500664.8  
YEAR: 2008  
SCALE: 1"=1500'



INQUIRY # 7500664.8  
YEAR: 2012  
SCALE: 1"=1500'



INQUIRY #: 7500664.8  
YEAR: 2012  
SCALE: 1"=1500'



INQUIRY #: 7500664.8  
YEAR: 2016  
SCALE: 1"=1500'



INQUIRY #: 7500664.8  
YEAR: 2016  
SCALE: 1"=1500'



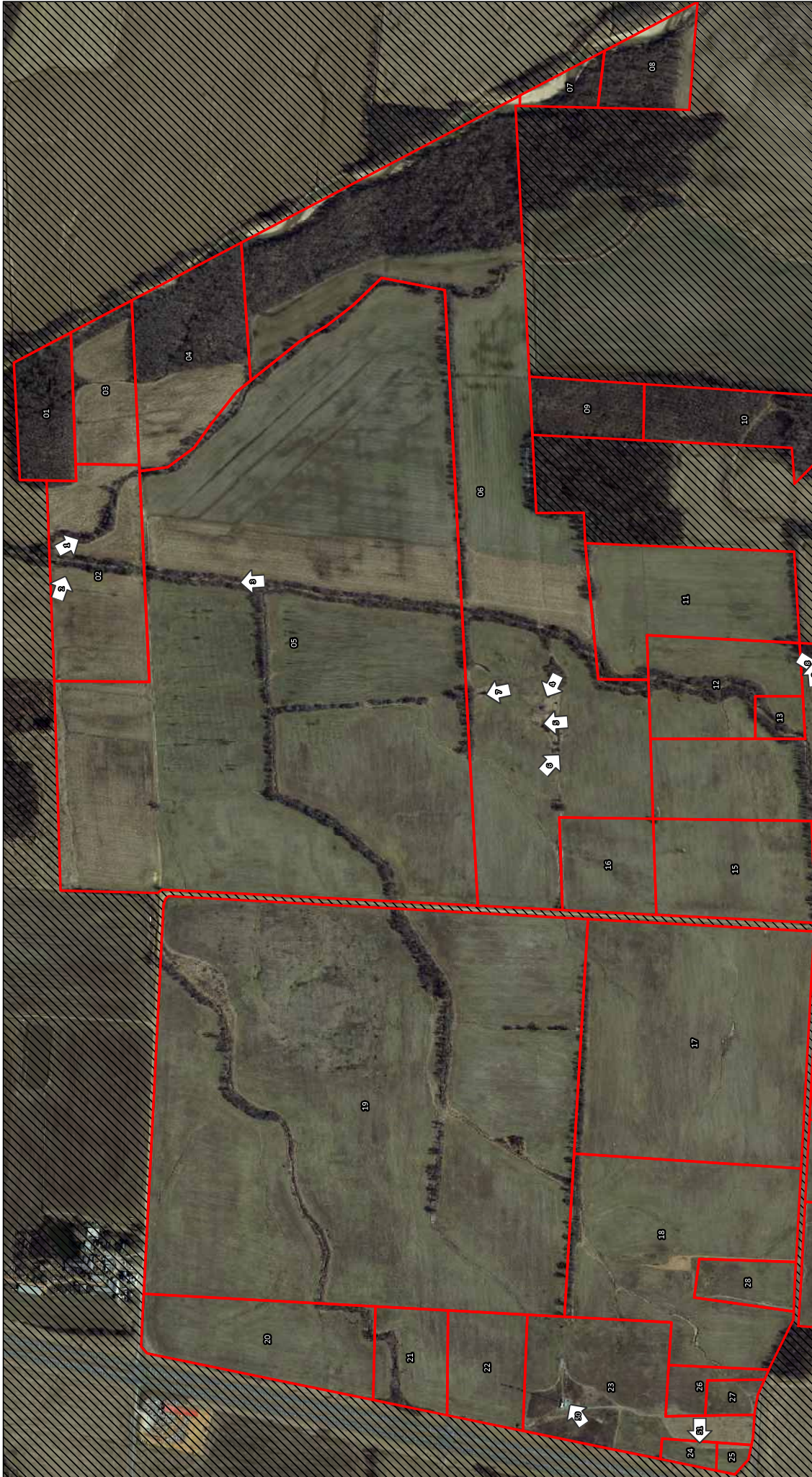
INQUIRY # 7500664.8  
YEAR: 2020  
SCALE: 1"=1500'




INQUIRY #: 7500664.8  
YEAR: 2020  
SCALE: 1"=1500'

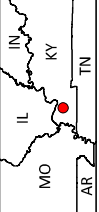
---

**Appendix B**  
Site Photographs






N



0 600 1,200 ft




1 inch : 600 feet

**Legend**

- Project Boundary
- Photograph Locations

**Photo Key Map Page 1**

	Mayfield Solar Project Graves County, KY		Date: 2/19/2025
Project Number: 23694	Drawn/Checked: GR/LD		





**Photo Key Map Page 2**

Mayfield Solar Project  
Graves County, KY

Project Number: 23694      Draft/Check: GR/LD      Date: 2/19/2025

0      600      1,200 ft

1 inch : 600 feet

IN TN KY AR MO IL

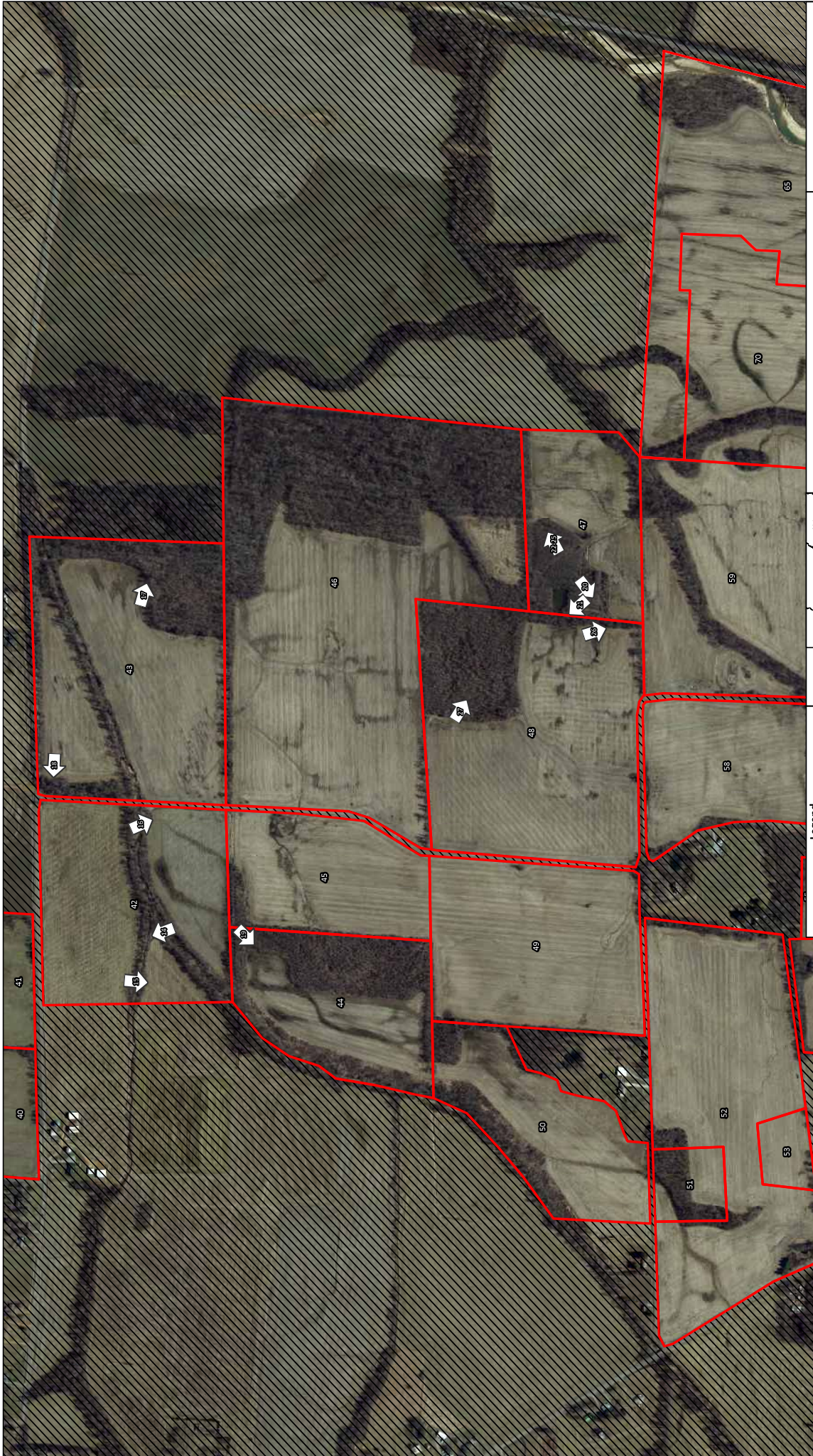
N


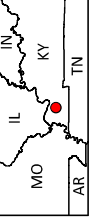





**Legend**

Project Boundary


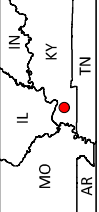



Photograph Locations



			<b>Photo Key Map Page 3</b>	
			Project Number: 23694	Date/By/Checked: GR/LD
<b>Legend</b>		Date: 2/19/2025		
	Project Boundary	Mayfield Solar Project Graves County, KY		
	Photograph Locations	Project Number: 23694		
		Date/By/Checked: GR/LD		
1 inch : 600 feet		Date: 2/19/2025		





			<b>Photo Key Map Page 4</b>	
			Project Number: 23694	Date/By/Checked: GR/LD
<b>Legend</b>		Scale: 1 inch = 600 feet 0 600 1,200 ft		
	Project Boundary		Photograph Locations	
		Mayfield Solar Project Graves County, KY		
Project Number: 23694		Date/By/Checked: GR/LD		
Project Number: 23694		Date: 2/19/2025		



Photograph 1 – Parcel 2 – Representative photo of discarded objects in Intermittent Stream 04. November 20, 2023.



Photograph 2 – Parcel 2 – Offsite farm equipment. November 20, 2023.



Photograph 3 – Parcel 5 – Film on water in Perennial 02. November 20, 2023.



Photograph 4 – Parcel 6 – Old home site. November 21, 2023.



Photograph 5 – Parcel 6 – Old well. November 21, 2023.



Photograph 6 – Parcel 6 – Tires and rubble. November 21, 2023.



Photograph 7 – Parcel 6 – Trash and rubble. November 21, 2023.



Photograph 8 – Parcel 14 – Tires in woods. November 20, 2023.



Photograph 9 – Parcel 14 – Metal piping in woods. November 20, 2023.



Photograph 10 – Parcel 32 – Metal pipes in woodline. November 13, 2023.



Photograph 11 – Parcel 36 – Old barn. November 13, 2023.



Photograph 12 – Parcel 36 – Inside of old barn. November 13, 2023.



Photograph 13 – Parcel 41 – Old shed. November 13, 2023



Photograph 14 – Parcel 42 – Large rubble pile. November 30, 2023.



Photograph 15 – Parcel 42 – Rubble pile. November 30, 2023.



Photograph 16 – Parcel 42 – Rubble. November 30, 2023




Photograph 17 – Parcel 43 – Tires in woods. November 29, 2023



Photograph 18 – Parcel 43 – Capped pipe structure. November 29, 2023



Photograph 19 – Parcel 44 – Tires in Wetland 15. November 30, 2023



Photograph 20 – Parcel 47 – Metal in woods. November 28, 2023.



Photograph 21 – Parcel 47 - Concrete foundation. November 28, 2023.



Photograph 22 – Parcel 47 – Mobile home frame. November 30, 2023



Photograph 23 – Parcel 47 – Collapsed mobile home. November 30, 2023



Photograph 24 – Parcel 47 – Collapsed mobile home. November 30, 2023



Photograph 25 – Parcel 47 – Carpet cleaner. November 30, 2023



Photograph 26 – Parcel 48 – Concrete building. November 28, 2023



Photograph 27 – Parcel 48 – Concrete structure. November 28, 2023



Photograph 28 – Parcel 57 – USGS monitoring well. November 21, 2023



Photograph 29 – Parcel 57 – Aboveground storage tank support. November 21, 2023



Photograph 30 – Parcel 60 – Concrete foundation. November 21, 2023



Photograph 31 – Parcel 60 – Concrete foundation. November 21, 2023



Photograph 32 – Parcel 60 – Concrete foundation. November 21, 2023



Photograph 33 – Parcel 60 – Concrete foundation. November 21, 2023



Photograph 34 – Parcel 60 – Concrete rubble and metal scraps. November 21, 2023



Photograph 35 – Parcel 60 – Concrete rubble. November 28, 2023



Photograph 36 – Parcel 60 – Abandoned livestock shed. November 28, 2023



Photograph 37 – Parcel 60 – Abandoned livestock shed. November 28 2023



Photograph 38 – Parcel 60 – Stacked railroad ties. November 21, 2023



Photograph 39 – Parcel 60 – Metal beams. November 21, 2023



Photograph 40 – Parcel 61 – Concrete foundation. November 21, 2023



Photograph 41 – Parcel 61 – Concrete foundation. November 21, 2023



Photograph 42 – Parcel 62 – Old well house. December 12, 2023



Photograph 43 – Parcel 62 – Concrete well. December 12, 2023



Photograph 44 – Parcel 65 – Old car. December 13, 2023



Photograph 45 – Parcel 67 – Large scrap pile. November 28, 2023



Photograph 46 – Parcel 67 – Concrete wall. November 28, 2023



Photograph 47 – Parcel 67 – Metal scraps. November 28, 2023



Photograph 48 – Parcel 67 – Scrap metal. November 28, 2023



Photograph 49 – Parcel 67 – Paint and oil cans. November 28, 2023.



Photograph 50 – Parcel 23 – AT&T power source. November 14, 2023



Photograph 51 – Parcel 24 – Concrete well. November 14, 2023

---

**Appendix C**  
EDR Radius Map Report



**Mayfield**

Mayfield

Hickory, KY 42051

Inquiry Number: 7500664.10s

November 20, 2023

# EDR Area / Corridor Report



6 Armstrong Road, 4th floor  
Shelton, CT 06484  
Toll Free: 800.352.0050  
[www.edrnet.com](http://www.edrnet.com)

# TABLE OF CONTENTS

SECTION	PAGE
Executive Summary .....	ES1
Mapped Sites Summary .....	2
Key Map .....	2
Map Findings Summary .....	3
Focus Maps .....	7
Map Findings .....	31
Orphan Summary .....	OR-1
Government Records Searched/Data Currency Tracking .....	GR-1

***Thank you for your business.***  
 Please contact EDR at 1-800-352-0050  
 with any questions or comments.

### Disclaimer - Copyright and Trademark Notice

This Report contains certain information obtained from a variety of public and other sources reasonably available to Environmental Data Resources, LLC. It cannot be concluded from this Report that coverage information for the target and surrounding properties does not exist from other sources. This Report is provided on an "AS IS", "AS AVAILABLE" basis. **NO WARRANTY EXPRESS OR IMPLIED IS MADE WHATSOEVER IN CONNECTION WITH THIS REPORT. ENVIRONMENTAL DATA RESOURCES, LLC AND ITS SUBSIDIARIES, AFFILIATES AND THIRD PARTY SUPPLIERS DISCLAIM ALL WARRANTIES, OF ANY KIND OR NATURE, EXPRESS OR IMPLIED, ARISING OUT OF OR RELATED TO THIS REPORT OR ANY OF THE DATA AND INFORMATION PROVIDED IN THIS REPORT, INCLUDING WITHOUT LIMITATION, ANY WARRANTIES REGARDING ACCURACY, QUALITY, CORRECTNESS, COMPLETENESS, COMPREHENSIVENESS, SUITABILITY, MERCHANTABILITY, FITNESS FOR A PARTICULAR PURPOSE, TITLE, NON-INFRINGEMENT, MISAPPROPRIATION, OR OTHERWISE. ALL RISK IS ASSUMED BY THE USER. IN NO EVENT SHALL ENVIRONMENTAL DATA RESOURCES, LLC OR ITS SUBSIDIARIES, AFFILIATES OR THIRD PARTY SUPPLIERS BE LIABLE TO ANYONE FOR ANY DIRECT, INCIDENTAL, INDIRECT, SPECIAL, CONSEQUENTIAL OR OTHER DAMAGES OF ANY TYPE OR KIND (INCLUDING BUT NOT LIMITED TO LOSS OF PROFITS, LOSS OF USE, OR LOSS OF DATA) INFORMATION PROVIDED IN THIS REPORT.** Any analyses, estimates, ratings, environmental risk levels, or risk codes provided in this Report are provided for illustrative purposes only, and are not intended to provide, nor should they be interpreted as providing any facts regarding, or prediction or forecast of, any environmental risk for any property. Only an assessment performed by a qualified environmental professional can provide findings, opinions or conclusions regarding the environmental risk or conditions in, on or at any property.

Copyright 2023 by Environmental Data Resources, LLC. All rights reserved. Reproduction in any media or format, in whole or in part, of any report or map of Environmental Data Resources, LLC, or its affiliates, is prohibited without prior written permission.

EDR and its logos (including Sanborn and Sanborn Map) are trademarks of Environmental Data Resources, LLC or its affiliates. All other trademarks used herein are the property of their respective owners.

## EXECUTIVE SUMMARY

A search of available environmental records was conducted by Environmental Data Resources, Inc (EDR). The report was designed to assist parties seeking to meet the search requirements of EPA's Standards and Practices for All Appropriate Inquiries (40 CFR Part 312), the ASTM Standard Practice for Environmental Site Assessments (E1527 - 21), the ASTM Standard Practice for Environmental Site Assessments for Forestland or Rural Property (E2247 - 16), the ASTM Standard Practice for Limited Environmental Due Diligence: Transaction Screen Process (E1528 - 22) or custom requirements developed for the evaluation of environmental risk associated with a parcel of real estate.

### SUBJECT PROPERTY INFORMATION

#### ADDRESS

MAYFIELD  
HICKORY, KY 42051

### TARGET PROPERTY SEARCH RESULTS

The Target Property was identified in the following databases.

Page Numbers and Map Identifications refer to the EDR Area/Corridor Report where detailed data on individual sites can be reviewed.

Sites listed in ***bold italics*** are in multiple databases.

### STANDARD ENVIRONMENTAL RECORDS

#### ***Lists of state- and tribal hazardous waste facilities***

SHWS: State Leads List

A review of the SHWS list, as provided by EDR, and dated 06/07/2023 has revealed that there are 2 SHWS sites within the requested target property.

<u>Site</u>	<u>Address</u>	<u>Map ID / Focus Map(s)</u>	<u>Page</u>
<b><i>TERRY LEONARD PROPER</i></b> Facility Id: 52761 Facility Status: Closed	<b><i>98 PITTMAN ROAD</i></b>	<b><i>2 / 4</i></b>	<b><i>30</i></b>
KENNETH THURSTON PRO Facility Id: 52762 Facility Status: Closed	248 PITTMAN ROAD	A6 / 4	58

### ADDITIONAL ENVIRONMENTAL RECORDS

#### ***Other Ascertainable Records***

FINDS: Facility Index System/Facility Registry System

A review of the FINDS list, as provided by EDR, and dated 05/04/2023 has revealed that there are 2

## EXECUTIVE SUMMARY

FINDS sites within the requested target property.

<u>Site</u>	<u>Address</u>	<u>Map ID / Focus Map(s)</u>	<u>Page</u>
TERRY LEONARD PROPER Registry ID:: 110045102795	98 PITTMAN RD	3 / 4	57
KENNETH THURSTON PRO Registry ID:: 110045102802	248 PITTMAN RD	A4 / 4	57

AIRS: Permitted Airs Facility Listing

A review of the AIRS list, as provided by EDR, and dated 07/05/2023 has revealed that there are 2 AIRS sites within the requested target property.

<u>Site</u>	<u>Address</u>	<u>Map ID / Focus Map(s)</u>	<u>Page</u>
VERIZON WIRELESS - F Facility Id: 2108300065	E PITTMAN RD	1 / 4	30
<b>TERRY LEONARD PROPER</b> Facility Id: 2108300058	<b>98 PITTMAN ROAD</b>	<b>2 / 4</b>	<b>30</b>

### EDR RECOVERED GOVERNMENT ARCHIVES

#### **Exclusive Recovered Govt. Archives**

RGA HWS: Recovered Government Archive State Hazardous Waste Facilities List

A review of the RGA HWS list, as provided by EDR, has revealed that there are 2 RGA HWS sites within the requested target property.

<u>Site</u>	<u>Address</u>	<u>Map ID / Focus Map(s)</u>	<u>Page</u>
KENNETH THURSTON PRO Facility ID: 52762	248 PITTMAN ROAD	A5 / 4	58
KENNETH THURSTON PRO Facility ID: 52762	248 PITTMAN RD	A7 / 4	58

### SURROUNDING SITES: SEARCH RESULTS

Surrounding sites were identified in the following databases.

Page Numbers and Map Identifications refer to the EDR Area/Corridor Report where detailed data on individual sites can be reviewed.

Sites listed in **bold italics** are in multiple databases.

Unmappable (orphan) sites are not considered in the foregoing analysis.

## EXECUTIVE SUMMARY

### STANDARD ENVIRONMENTAL RECORDS

#### ***Lists of state- and tribal hazardous waste facilities***

SHWS: State Leads List

A review of the SHWS list, as provided by EDR, and dated 06/07/2023 has revealed that there are 2 SHWS sites within approximately 1 mile of the requested target property.

<u>Site</u>	<u>Address</u>	<u>Direction / Distance</u>	<u>Map ID / Focus Map(s)</u>	<u>Page</u>
WEST VIOLA PAINT Facility Id: 53266 Facility Status: Closed	MAYFIELD CREEK	SE 1/2 - 1 (0.523 mi.)	11 / 12	60
<b>EAGLE LANDFILL LLC</b> Facility Id: 38183 Facility Status: Closed	<b>KY 849</b>	<b>NNE 1/2 - 1 (0.888 mi.)</b>	<b>12 / 6</b>	<b>61</b>

#### ***Lists of state and tribal landfills and solid waste disposal facilities***

SWF/LF: Solid Waste Facilities List

A review of the SWF/LF list, as provided by EDR, and dated 08/22/2023 has revealed that there is 1 SWF/LF site within approximately 0.5 miles of the requested target property.

<u>Site</u>	<u>Address</u>	<u>Direction / Distance</u>	<u>Map ID / Focus Map(s)</u>	<u>Page</u>
<b>BENS RECYCLING</b> Status: Operating Facility Id: 40330	<b>12180 US 45</b>	<b>N 1/4 - 1/2 (0.361 mi.)</b>	<b>9 / 1</b>	<b>59</b>

#### ***Lists of state and tribal leaking storage tanks***

SB193: SB193 Branch Site Inventory List

A review of the SB193 list, as provided by EDR, and dated 09/05/2006 has revealed that there is 1 SB193 site within approximately 0.5 miles of the requested target property.

<u>Site</u>	<u>Address</u>	<u>Direction / Distance</u>	<u>Map ID / Focus Map(s)</u>	<u>Page</u>
LAMBS MARKET Facility Id: 0873042	6155 STATE RTE 1241	NW 1/4 - 1/2 (0.403 mi.)	10 / 7	60

#### ***Lists of state and tribal registered storage tanks***

AST: Above Ground Storage Tanks

A review of the AST list, as provided by EDR, and dated 06/01/2021 has revealed that there is 1 AST

## EXECUTIVE SUMMARY

site within approximately 0.25 miles of the requested target property.

<u>Site</u>	<u>Address</u>	<u>Direction / Distance</u>	<u>Map ID / Focus Map(s)</u>	<u>Page</u>
AT&T	98 PITTMAN RD E	SSW 0 - 1/8 (0.008 mi.)	8 / 4	59

### ADDITIONAL ENVIRONMENTAL RECORDS

#### ***Local Lists of Landfill / Solid Waste Disposal Sites***

HIST LF: Historical Landfills

A review of the HIST LF list, as provided by EDR, and dated 05/01/2003 has revealed that there is 1 HIST LF site within approximately 0.5 miles of the requested target property.

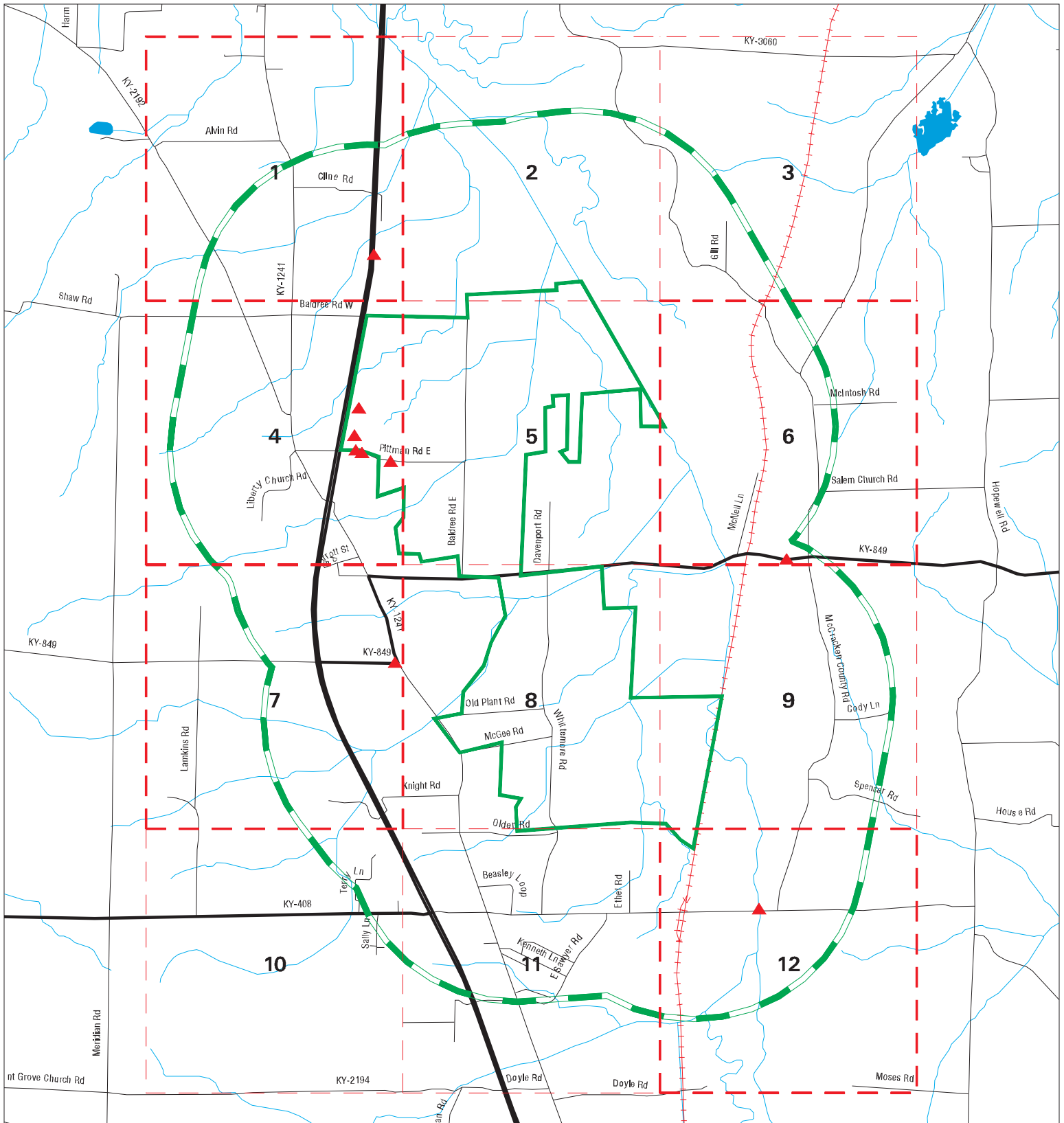
<u>Site</u>	<u>Address</u>	<u>Direction / Distance</u>	<u>Map ID / Focus Map(s)</u>	<u>Page</u>
<b>BENS RECYCLING</b> Activity Status: ACTIVITY APPROVED Status: APPLICATION APPROVED Facility Id: 042-00027	<b>12180 US 45</b>	<b>N 1/4 - 1/2 (0.361 mi.)</b>	<b>9 / 1</b>	<b>59</b>

MAPPED SITES SUMMARY
----------------------

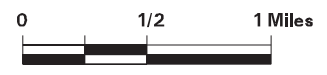
Target Property:  
MAYFIELD  
HICKORY, KY 42051

MAP ID / FOCUS MAP	SITE NAME	ADDRESS	DATABASE ACRONYMS	DIST (ft. & mi.) DIRECTION
1 / 4	VERIZON WIRELESS - F	E PITTMAN RD	AIRS	TP
2 / 4	TERRY LEONARD PROPER	98 PITTMAN ROAD	SHWS, AIRS	TP
3 / 4	TERRY LEONARD PROPER	98 PITTMAN RD	FINDS	TP
A4 / 4	KENNETH THURSTON PRO	248 PITTMAN RD	FINDS	TP
A5 / 4	KENNETH THURSTON PRO	248 PITTMAN ROAD	RGA HWS	TP
A6 / 4	KENNETH THURSTON PRO	248 PITTMAN ROAD	SHWS	TP
A7 / 4	KENNETH THURSTON PRO	248 PITTMAN RD	RGA HWS	TP
8 / 4	AT&T	98 PITTMAN RD E	AST	40 0.008 SSW
9 / 1	BENS RECYCLING	12180 US 45	SWF/LF, HIST LF	1906 0.361 North
10 / 7	LAMBS MARKET	6155 STATE RTE 1241	SB193	2129 0.403 NW
11 / 12	WEST VIOLA PAINT	MAYFIELD CREEK	SHWS	2761 0.523 SE
12 / 6	EAGLE LANDFILL LLC	KY 849	SHWS, SWF/LF, Financial Assurance	4688 0.888 NNE

# Key Map - 7500664.10s



- ▲ Sites
- ▬ Target Property
- ▬ Search Buffer
- ▬ Focus Map - Sites
- National Priority List Sites
- Dept. Defense Sites
- ▬ Focus Map - No Sites
- Indian Reservations BIA



<p><b>SITE NAME:</b> Mayfield  <b>ADDRESS:</b> Mayfield  <b>CITY/STATE:</b> Hickory KY  <b>ZIP:</b> 42051</p>	<p><b>CLIENT:</b> Bacon Farmer Workman Eng &amp; Testing Inc  <b>CONTACT:</b> Susannah Campbell, PMP  <b>INQUIRY #:</b> 7500664.10s  <b>DATE:</b> 11/20/23 2:37 PM</p>
---	--

## MAP FINDINGS SUMMARY

Database	Search Distance (Miles)	Target Property	< 1/8	1/8 - 1/4	1/4 - 1/2	1/2 - 1	> 1	Total Plotted
<b><u>STANDARD ENVIRONMENTAL RECORDS</u></b>								
<b><i>Lists of Federal NPL (Superfund) sites</i></b>								
NPL	1.000		0	0	0	0	NR	0
Proposed NPL	1.000		0	0	0	0	NR	0
NPL LIENS	1.000		0	0	0	0	NR	0
<b><i>Lists of Federal Delisted NPL sites</i></b>								
Delisted NPL	1.000		0	0	0	0	NR	0
<b><i>Lists of Federal sites subject to CERCLA removals and CERCLA orders</i></b>								
FEDERAL FACILITY	0.500		0	0	0	NR	NR	0
SEMS	0.500		0	0	0	NR	NR	0
<b><i>Lists of Federal CERCLA sites with NFRAP</i></b>								
SEMS-ARCHIVE	0.500		0	0	0	NR	NR	0
<b><i>Lists of Federal RCRA facilities undergoing Corrective Action</i></b>								
CORRACTS	1.000		0	0	0	0	NR	0
<b><i>Lists of Federal RCRA TSD facilities</i></b>								
RCRA-TSDF	0.500		0	0	0	NR	NR	0
<b><i>Lists of Federal RCRA generators</i></b>								
RCRA-LQG	0.250		0	0	NR	NR	NR	0
RCRA-SQG	0.250		0	0	NR	NR	NR	0
RCRA-VSQG	0.250		0	0	NR	NR	NR	0
<b><i>Federal institutional controls / engineering controls registries</i></b>								
LUCIS	0.500		0	0	0	NR	NR	0
US ENG CONTROLS	0.500		0	0	0	NR	NR	0
US INST CONTROLS	0.500		0	0	0	NR	NR	0
<b><i>Federal ERNS list</i></b>								
ERNS	TP		NR	NR	NR	NR	NR	0
<b><i>Lists of state- and tribal hazardous waste facilities</i></b>								
SHWS	1.000	2	0	0	0	2	NR	4
<b><i>Lists of state and tribal landfills and solid waste disposal facilities</i></b>								
SWF/LF	0.500		0	0	1	NR	NR	1
<b><i>Lists of state and tribal leaking storage tanks</i></b>								
PSTEAF	0.500		0	0	0	NR	NR	0

## MAP FINDINGS SUMMARY

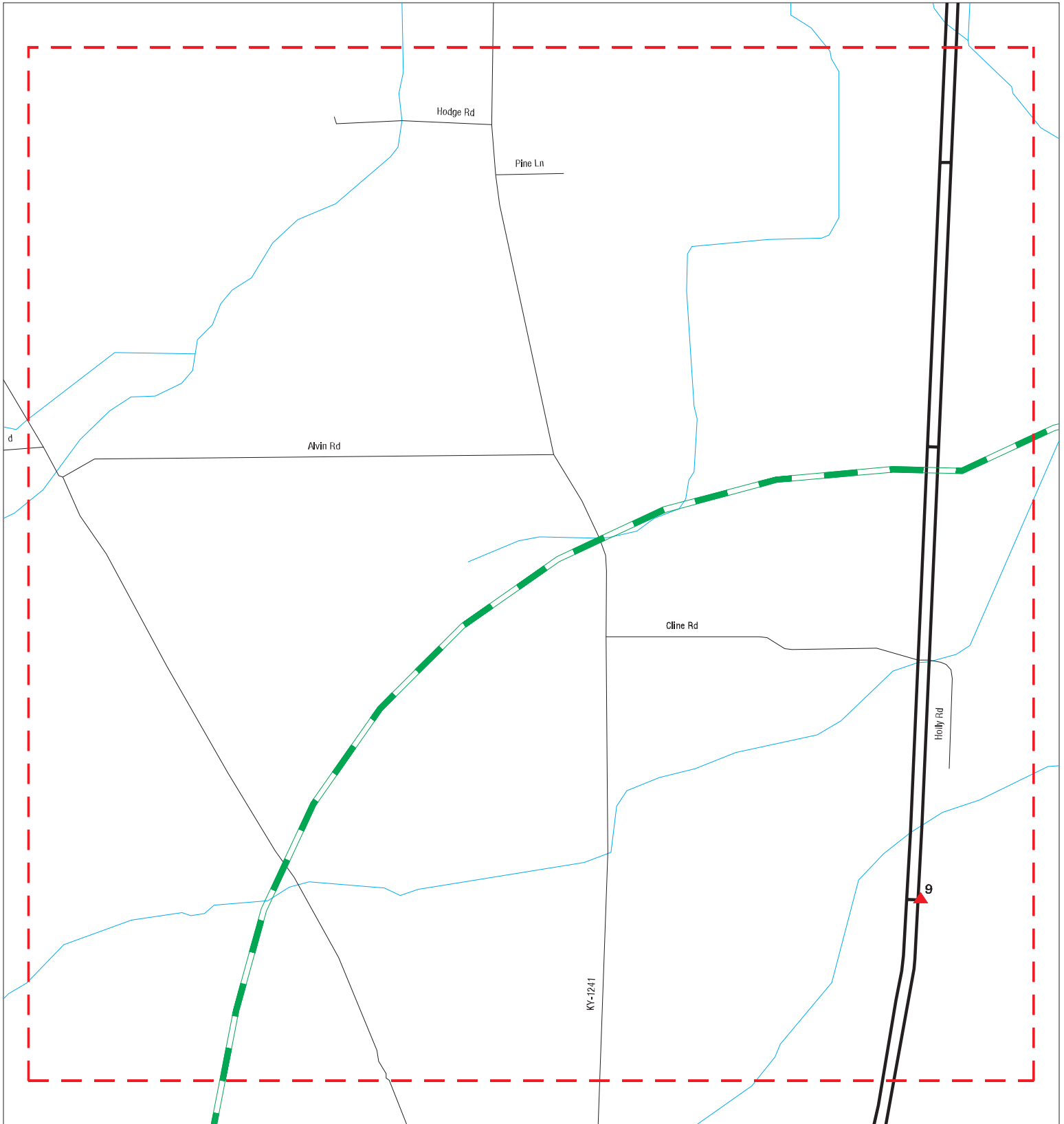
Database	Search Distance (Miles)	Target Property	< 1/8	1/8 - 1/4	1/4 - 1/2	1/2 - 1	> 1	Total Plotted
INDIAN LUST	0.500		0	0	0	NR	NR	0
SB193	0.500		0	0	1	NR	NR	1
<b><i>Lists of state and tribal registered storage tanks</i></b>								
FEMA UST	0.250		0	0	NR	NR	NR	0
UST	0.250		0	0	NR	NR	NR	0
AST	0.250		1	0	NR	NR	NR	1
INDIAN UST	0.250		0	0	NR	NR	NR	0
<b><i>State and tribal institutional control / engineering control registries</i></b>								
ENG CONTROLS	0.500		0	0	0	NR	NR	0
INST CONTROL	0.500		0	0	0	NR	NR	0
<b><i>Lists of state and tribal voluntary cleanup sites</i></b>								
INDIAN VCP	0.500		0	0	0	NR	NR	0
VCP	0.500		0	0	0	NR	NR	0
<b><i>Lists of state and tribal brownfield sites</i></b>								
BROWNFIELDS	0.500		0	0	0	NR	NR	0
<b><u>ADDITIONAL ENVIRONMENTAL RECORDS</u></b>								
<b><i>Local Brownfield lists</i></b>								
US BROWNFIELDS	0.500		0	0	0	NR	NR	0
<b><i>Local Lists of Landfill / Solid Waste Disposal Sites</i></b>								
HIST LF	0.500		0	0	1	NR	NR	1
SWRCY	0.500		0	0	0	NR	NR	0
INDIAN ODI	0.500		0	0	0	NR	NR	0
DEBRIS REGION 9	0.500		0	0	0	NR	NR	0
ODI	0.500		0	0	0	NR	NR	0
IHS OPEN DUMPS	0.500		0	0	0	NR	NR	0
<b><i>Local Lists of Hazardous waste / Contaminated Sites</i></b>								
US HIST CDL	TP		NR	NR	NR	NR	NR	0
CDL	TP		NR	NR	NR	NR	NR	0
US CDL	TP		NR	NR	NR	NR	NR	0
<b><i>Local Land Records</i></b>								
LIENS 2	TP		NR	NR	NR	NR	NR	0
<b><i>Records of Emergency Release Reports</i></b>								
HMIRS	TP		NR	NR	NR	NR	NR	0
SPILLS	TP		NR	NR	NR	NR	NR	0
<b><i>Other Ascertainable Records</i></b>								
RCRA NonGen / NLR	0.250		0	0	NR	NR	NR	0

## MAP FINDINGS SUMMARY

Database	Search Distance (Miles)	Target Property	< 1/8	1/8 - 1/4	1/4 - 1/2	1/2 - 1	> 1	Total Plotted
FUDS	1.000		0	0	0	0	NR	0
DOD	1.000		0	0	0	0	NR	0
SCRD DRYCLEANERS	0.500		0	0	0	NR	NR	0
US FIN ASSUR	TP		NR	NR	NR	NR	NR	0
EPA WATCH LIST	TP		NR	NR	NR	NR	NR	0
2020 COR ACTION	0.250		0	0	NR	NR	NR	0
TSCA	TP		NR	NR	NR	NR	NR	0
TRIS	TP		NR	NR	NR	NR	NR	0
SSTS	TP		NR	NR	NR	NR	NR	0
ROD	1.000		0	0	0	0	NR	0
RMP	TP		NR	NR	NR	NR	NR	0
RAATS	TP		NR	NR	NR	NR	NR	0
PRP	TP		NR	NR	NR	NR	NR	0
PADS	TP		NR	NR	NR	NR	NR	0
ICIS	TP		NR	NR	NR	NR	NR	0
FTTS	TP		NR	NR	NR	NR	NR	0
MLTS	TP		NR	NR	NR	NR	NR	0
COAL ASH DOE	TP		NR	NR	NR	NR	NR	0
COAL ASH EPA	0.500		0	0	0	NR	NR	0
PCB TRANSFORMER	TP		NR	NR	NR	NR	NR	0
RADINFO	TP		NR	NR	NR	NR	NR	0
HIST FTTS	TP		NR	NR	NR	NR	NR	0
DOT OPS	TP		NR	NR	NR	NR	NR	0
CONSENT	1.000		0	0	0	0	NR	0
INDIAN RESERV	1.000		0	0	0	0	NR	0
FUSRAP	1.000		0	0	0	0	NR	0
UMTRA	0.500		0	0	0	NR	NR	0
LEAD SMELTERS	TP		NR	NR	NR	NR	NR	0
US AIRS	TP		NR	NR	NR	NR	NR	0
US MINES	0.250		0	0	NR	NR	NR	0
MINES MRDS	0.250		0	0	NR	NR	NR	0
ABANDONED MINES	0.250		0	0	NR	NR	NR	0
<b>FINDS</b>	<b>TP</b>	<b>2</b>	<b>NR</b>	<b>NR</b>	<b>NR</b>	<b>NR</b>	<b>NR</b>	<b>2</b>
DOCKET HWC	TP		NR	NR	NR	NR	NR	0
UXO	1.000		0	0	0	0	NR	0
ECHO	TP		NR	NR	NR	NR	NR	0
FUELS PROGRAM	0.250		0	0	NR	NR	NR	0
PFAS NPL	0.250		0	0	NR	NR	NR	0
PFAS FEDERAL SITES	0.250		0	0	NR	NR	NR	0
PFAS TSCA	0.250		0	0	NR	NR	NR	0
PFAS TRIS	0.250		0	0	NR	NR	NR	0
PFAS RCRA MANIFEST	0.250		0	0	NR	NR	NR	0
PFAS ATSDR	0.250		0	0	NR	NR	NR	0
PFAS WQP	0.250		0	0	NR	NR	NR	0
PFAS NPDES	0.250		0	0	NR	NR	NR	0
PFAS ECHO	0.250		0	0	NR	NR	NR	0
PFAS ECHO FIRE TRAINING	0.250		0	0	NR	NR	NR	0
PFAS PART 139 AIRPORT	0.250		0	0	NR	NR	NR	0
AQUEOUS FOAM NRC	0.250		0	0	NR	NR	NR	0
BIOSOLIDS	TP		NR	NR	NR	NR	NR	0
PFAS	0.250		0	0	NR	NR	NR	0



# Focus Map - 1 - 7500664.10s



- ▲ Sites
- - - Target Property
- Search Buffer
- - - Focus Map - No Sites
- / / Focus Map - Sites
- Power Line
- National Priority List Sites
- Dept. Defense Sites
- Indian Reservations BIA



**SITE NAME:** Mayfield  
**ADDRESS:** Mayfield  
**CITY/STATE:** Hickory KY  
**ZIP:** 42051

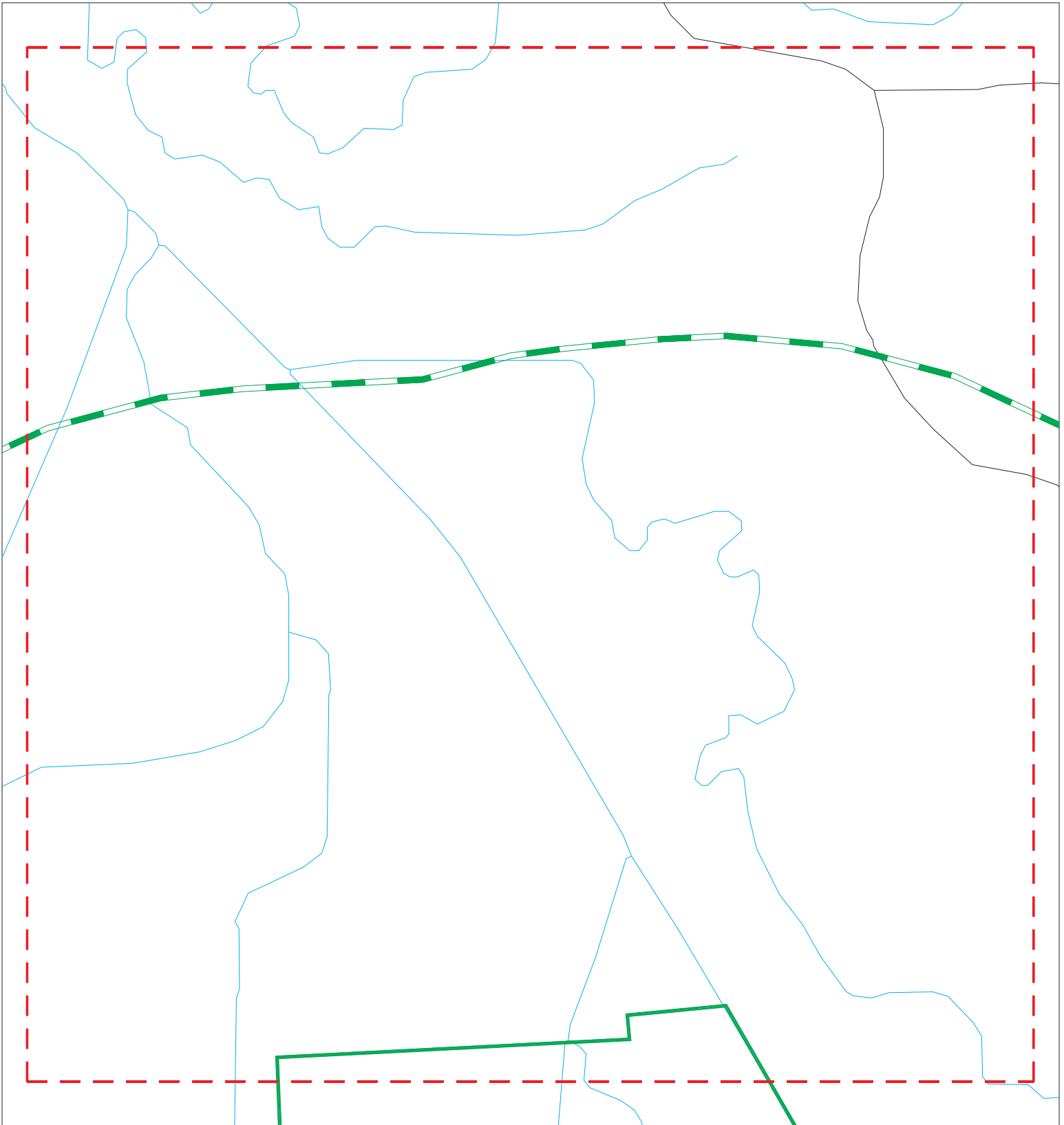
**CLIENT:** Bacon Farmer Workman Eng & Testing Inc  
**CONTACT:** Susannah Campbell, PMP  
**INQUIRY #:** 7500664.10s  
**DATE:** 11/20/23

MAPPED SITES SUMMARY - FOCUS MAP 1

Target Property:  
MAYFIELD  
HICKORY, KY 42051

MAP ID / FOCUS MAP	SITE NAME	ADDRESS	DATABASE ACRONYMS	DIST (ft. & mi.) DIRECTION
9 / 1	BENS RECYCLING	12180 US 45	SWF/LF, HIST LF	1906 0.361 North

# Focus Map - 2 - 7500664.10s



- |   |   |  |   |
|---|---|--|---|
|  Sites                 |  Focus Map - Sites   |  Indian Reservations BIA      |  |
|  Target Property      |  Power Line          |  National Priority List Sites |   |
|  Search Buffer        |  Dept. Defense Sites |  |   |
|  Focus Map - No Sites |   |  |   |

**SITE NAME:** Mayfield  
**ADDRESS:** Mayfield  
**CITY/STATE:** Hickory KY  
**ZIP:** 42051

**CLIENT:** Bacon Farmer Workman Eng & Testing Inc  
**CONTACT:** Susannah Campbell, PMP  
**INQUIRY #:** 7500664.10s  
**DATE:** 11/20/23

MAPPED SITES SUMMARY - FOCUS MAP 2

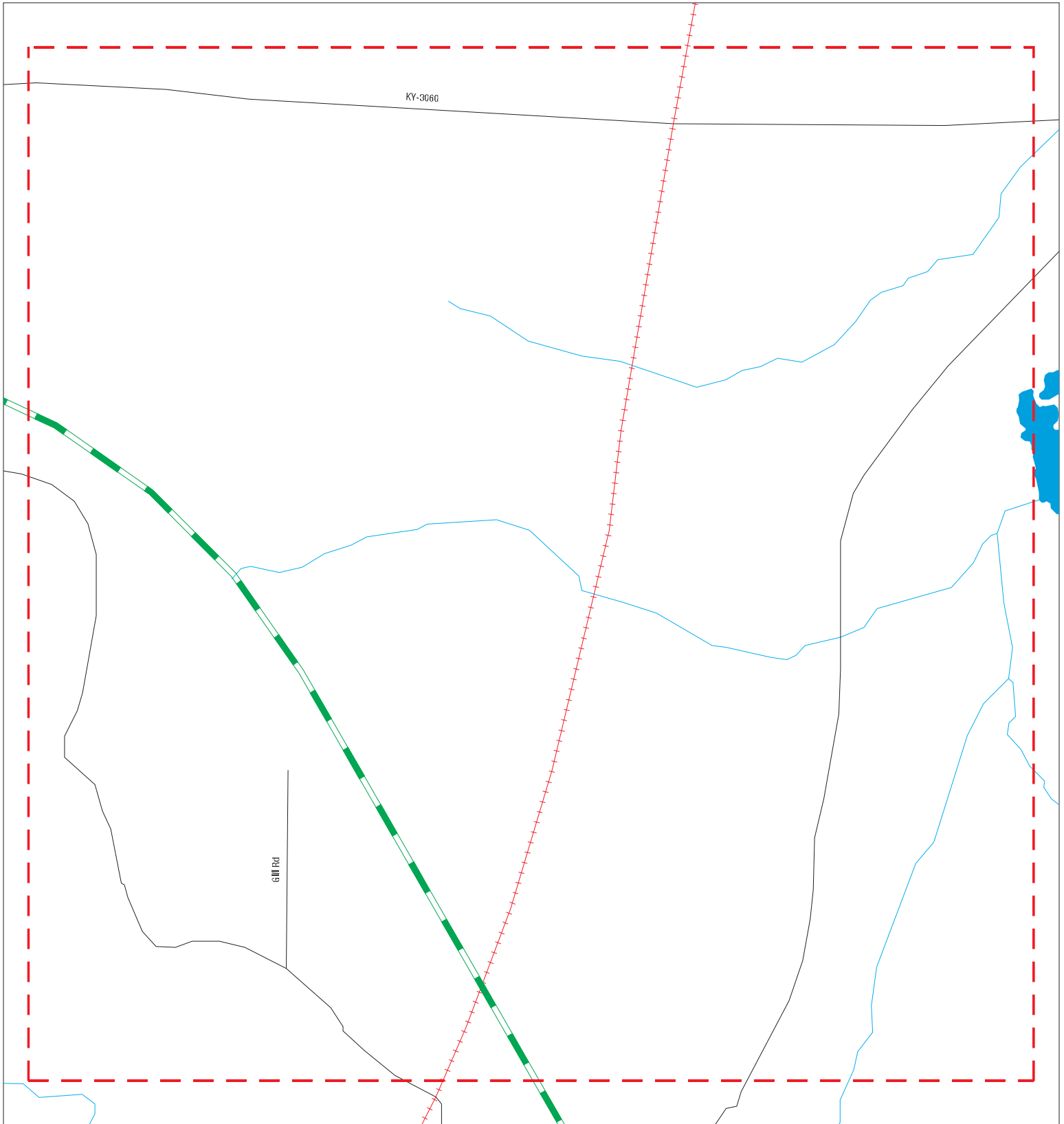
Target Property:  
MAYFIELD  
HICKORY, KY 42051

MAP ID / FOCUS MAP	SITE NAME	ADDRESS	DATABASE ACRONYMS	DIST (ft. & mi.) DIRECTION
-----------------------	-----------	---------	-------------------	-------------------------------

---

NO MAPPED SITES FOUND

# Focus Map - 3 - 7500664.10s



- |  |                        |   |                             |   |                                     |
|--|------------------------|---|-----------------------------|---|-------------------------------------|
|   | <b>Sites</b>           |  | <b>Focus Map - Sites</b>    |  | <b>Indian Reservations BIA</b>      |
|  | <b>Target Property</b> |  | <b>Power Line</b>           |  | <b>National Priority List Sites</b> |
|  | <b>Search Buffer</b>   |  | <b>Focus Map - No Sites</b> |  | <b>Dept. Defense Sites</b>          |



**SITE NAME:** Mayfield  
**ADDRESS:** Mayfield  
**CITY/STATE:** Hickory KY  
**ZIP:** 42051

**CLIENT:** Bacon Farmer Workman Eng & Testing Inc  
**CONTACT:** Susannah Campbell, PMP  
**INQUIRY #:** 7500664.10s  
**DATE:** 11/20/23

MAPPED SITES SUMMARY - FOCUS MAP 3

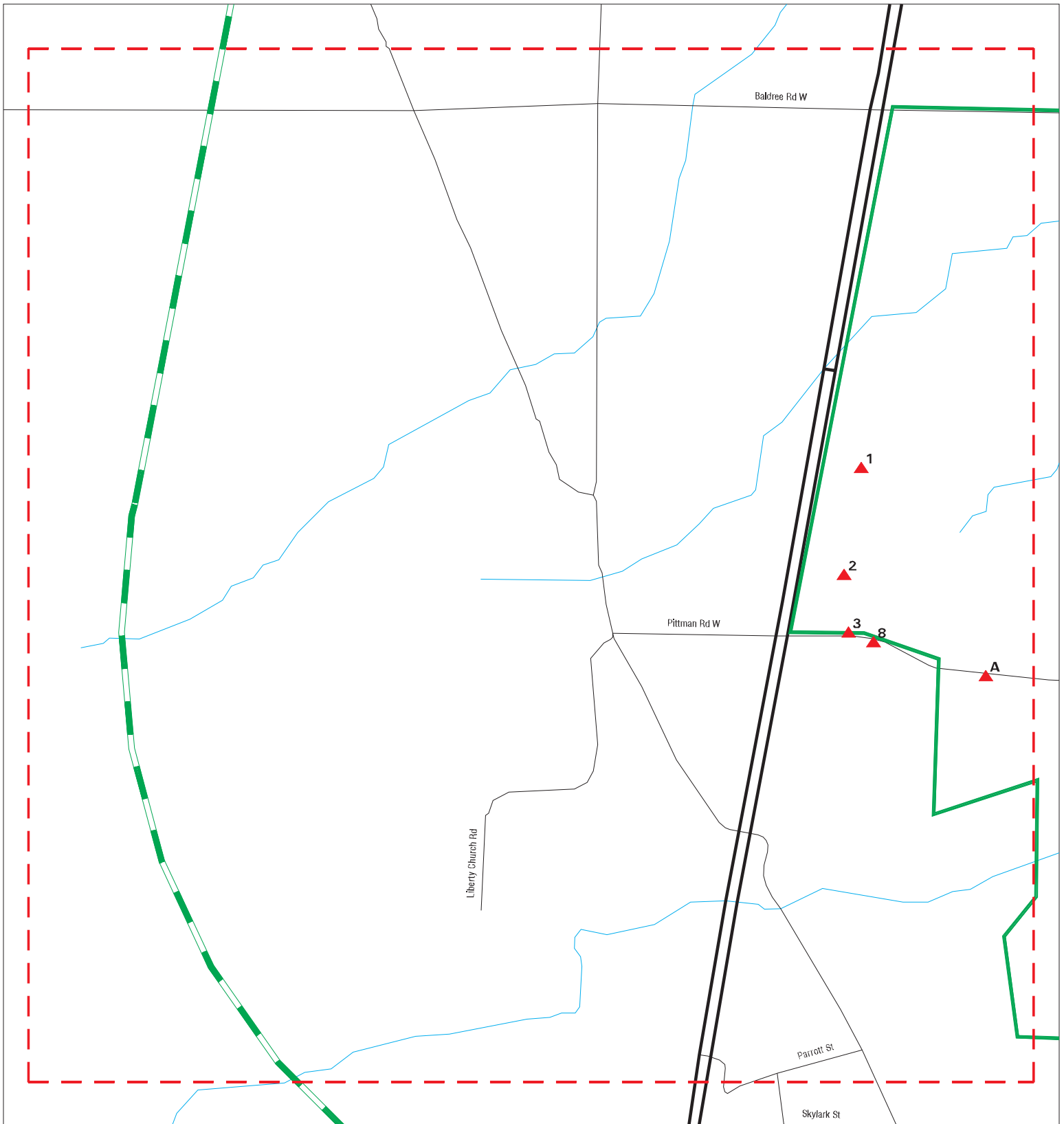
Target Property:  
MAYFIELD  
HICKORY, KY 42051

MAP ID / FOCUS MAP	SITE NAME	ADDRESS	DATABASE ACRONYMS	DIST (ft. & mi.) DIRECTION
-----------------------	-----------	---------	-------------------	-------------------------------

---

NO MAPPED SITES FOUND

# Focus Map - 4 - 7500664.10s



- ▲ Sites
- ▬ Target Property
- ▬ Search Buffer
- ▬ Focus Map - No Sites
- ▬ Focus Map - Sites
- ⚡ Power Line
- National Priority List Sites
- Dept. Defense Sites
- Indian Reservations BIA



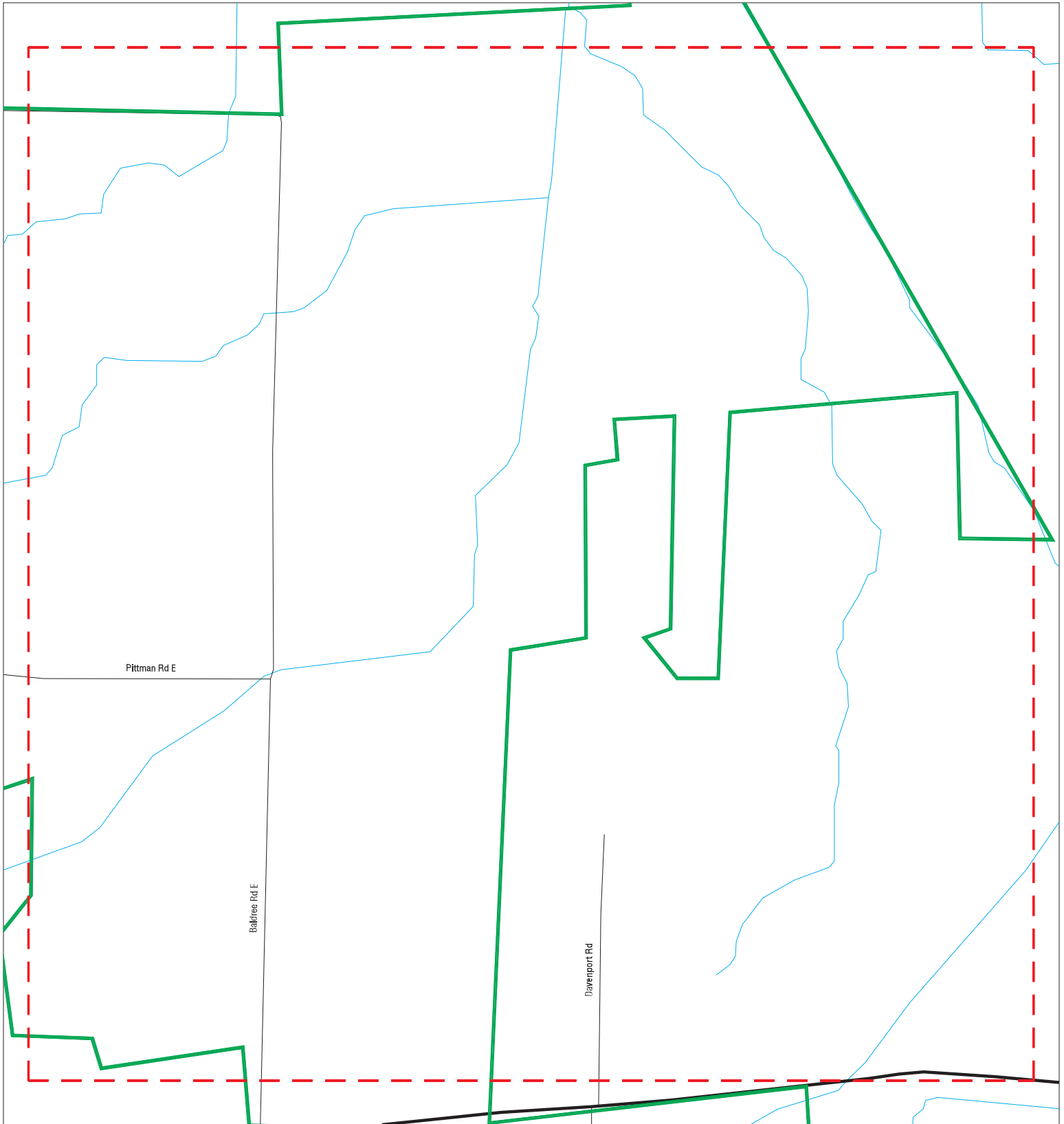
<p>SITE NAME: Mayfield          ADDRESS: Mayfield          CITY/STATE: Hickory KY          ZIP: 42051</p>	<p>CLIENT: Bacon Farmer Workman Eng &amp; Testing Inc          CONTACT: Susannah Campbell, PMP          INQUIRY #: 7500664.10s          DATE: 11/20/23</p>
---	--

MAPPED SITES SUMMARY - FOCUS MAP 4

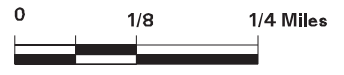
Target Property:  
 MAYFIELD  
 HICKORY, KY 42051

MAP ID / FOCUS MAP	SITE NAME	ADDRESS	DATABASE ACRONYMS	DIST (ft. & mi.) DIRECTION
1 / 4	VERIZON WIRELESS - F	E PITTMAN RD	AIRS	TP
2 / 4	TERRY LEONARD PROPER	98 PITTMAN ROAD	SHWS, AIRS	TP
3 / 4	TERRY LEONARD PROPER	98 PITTMAN RD	FINDS	TP
A4 / 4	KENNETH THURSTON PRO	248 PITTMAN RD	FINDS	TP
A5 / 4	KENNETH THURSTON PRO	248 PITTMAN ROAD	RGA HWS	TP
A6 / 4	KENNETH THURSTON PRO	248 PITTMAN ROAD	SHWS	TP
A7 / 4	KENNETH THURSTON PRO	248 PITTMAN RD	RGA HWS	TP
8 / 4	AT&T	98 PITTMAN RD E	AST	40 0.008 SSW

# Focus Map - 5 - 7500664.10s



- ▲ Sites
- ▬ Focus Map - Sites
- ▨ Indian Reservations BIA
- ▬ Target Property
- ⚡ Power Line
- ▬ Search Buffer
- ▨ National Priority List Sites
- ▬ Focus Map - No Sites
- ▨ Dept. Defense Sites



**SITE NAME:** Mayfield  
**ADDRESS:** Mayfield  
**CITY/STATE:** Hickory KY  
**ZIP:** 42051

**CLIENT:** Bacon Farmer Workman Eng & Testing Inc  
**CONTACT:** Susannah Campbell, PMP  
**INQUIRY #:** 7500664.10s  
**DATE:** 11/20/23

MAPPED SITES SUMMARY - FOCUS MAP 5

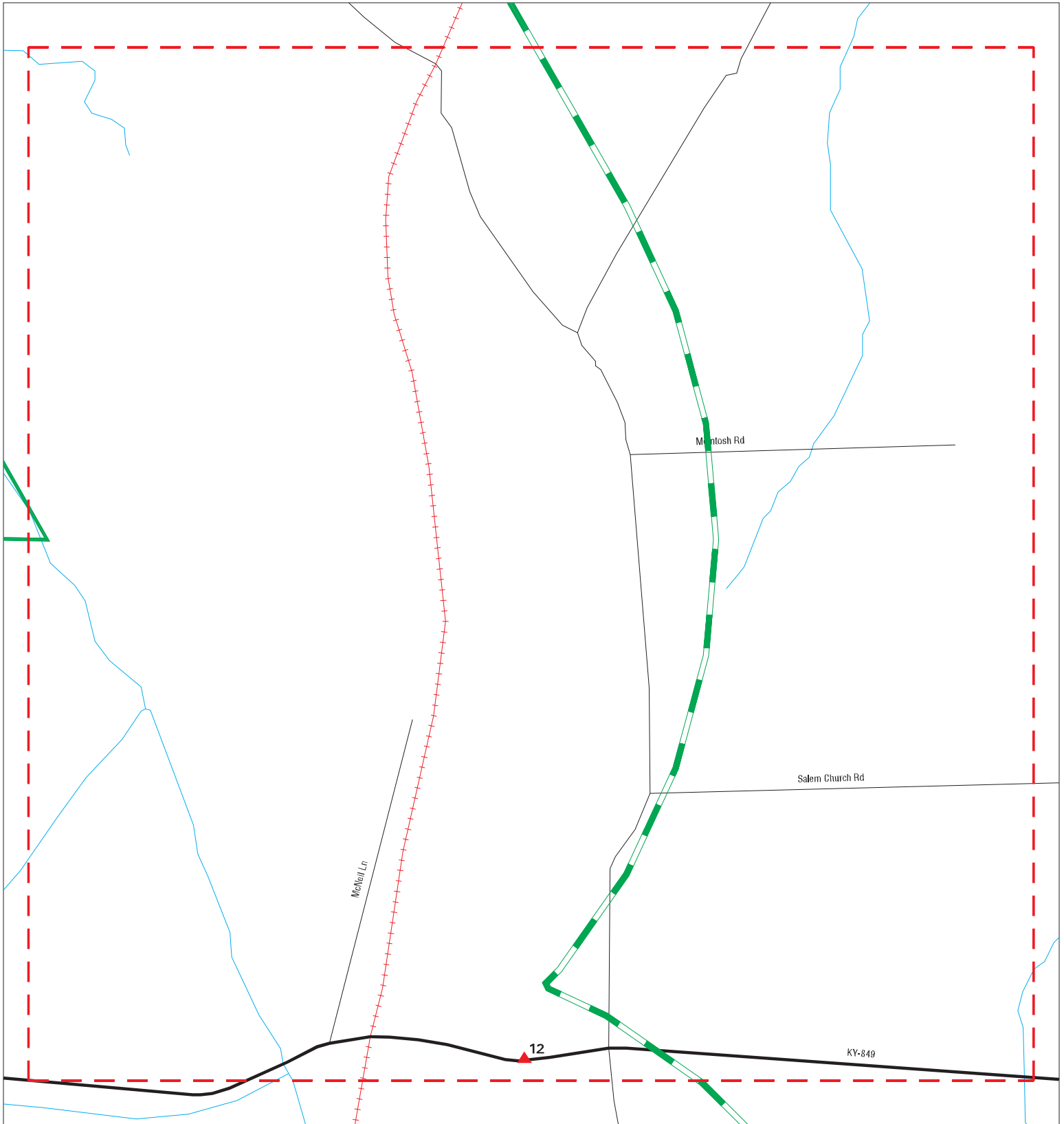
Target Property:  
MAYFIELD  
HICKORY, KY 42051

MAP ID / FOCUS MAP	SITE NAME	ADDRESS	DATABASE ACRONYMS	DIST (ft. & mi.) DIRECTION
-----------------------	-----------	---------	-------------------	-------------------------------

---

NO MAPPED SITES FOUND

# Focus Map - 6 - 7500664.10s



- |   |  |   |
|---|--|---|
|  Sites                 |  Focus Map - Sites            |  Indian Reservations BIA |
|  Target Property      |  Power Line                   |   |
|  Search Buffer        |  National Priority List Sites |   |
|  Focus Map - No Sites |  Dept. Defense Sites          |   |



SITE NAME: Mayfield  
 ADDRESS: Mayfield  
 CITY/STATE: Hickory KY  
 ZIP: 42051

CLIENT: Bacon Farmer Workman Eng & Testing Inc  
 CONTACT: Susannah Campbell, PMP  
 INQUIRY #: 7500664.10s  
 DATE: 11/20/23

MAPPED SITES SUMMARY - FOCUS MAP 6

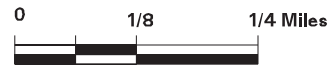
Target Property:  
MAYFIELD  
HICKORY, KY 42051

MAP ID / FOCUS MAP	SITE NAME	ADDRESS	DATABASE ACRONYMS	DIST (ft. & mi.) DIRECTION
12 / 6	EAGLE LANDFILL LLC	KY 849	SHWS, SWF/LF, Financial Assurance	4688 0.888 NNE

# Focus Map - 7 - 7500664.10s



- ▲ Sites
- — — Target Property
- — — Search Buffer
- — — Focus Map - No Sites
- — — Focus Map - Sites
- — — Power Line
- National Priority List Sites
- Dept. Defense Sites
- Indian Reservations BIA



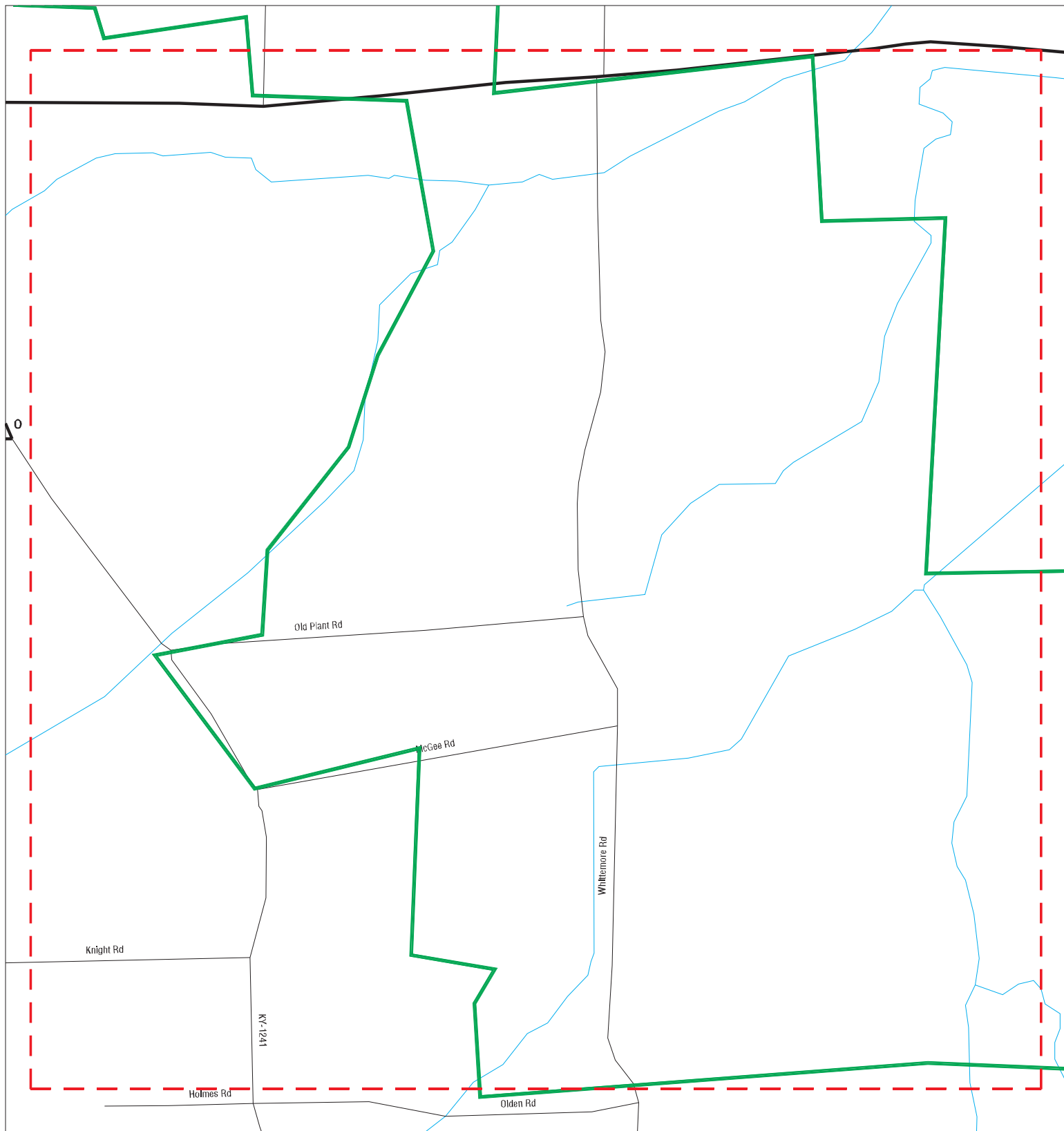
<p><b>SITE NAME:</b> Mayfield  <b>ADDRESS:</b> Mayfield  <b>CITY/STATE:</b> Hickory KY  <b>ZIP:</b> 42051</p>	<p><b>CLIENT:</b> Bacon Farmer Workman Eng &amp; Testing Inc  <b>CONTACT:</b> Susannah Campbell, PMP  <b>INQUIRY #:</b> 7500664.10s  <b>DATE:</b> 11/20/23</p>
---	--

MAPPED SITES SUMMARY - FOCUS MAP 7

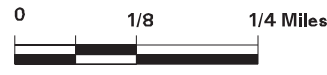
Target Property:  
MAYFIELD  
HICKORY, KY 42051

MAP ID / FOCUS MAP	SITE NAME	ADDRESS	DATABASE ACRONYMS	DIST (ft. & mi.) DIRECTION
10 / 7	LAMBS MARKET	6155 STATE RTE 1241	SB193	2129 0.403 NW

# Focus Map - 8 - 7500664.10s



- ▲ Sites
- ▬ Focus Map - Sites
- ▨ Indian Reservations BIA
- ▬ Target Property
- ⚡ Power Line
- ▬ Search Buffer
- ▨ National Priority List Sites
- ▬ Focus Map - No Sites
- ▨ Dept. Defense Sites



SITE NAME: Mayfield  
 ADDRESS: Mayfield  
 CITY/STATE: Hickory KY  
 ZIP: 42051

CLIENT: Bacon Farmer Workman Eng & Testing Inc  
 CONTACT: Susannah Campbell, PMP  
 INQUIRY #: 7500664.10s  
 DATE: 11/20/23

MAPPED SITES SUMMARY - FOCUS MAP 8

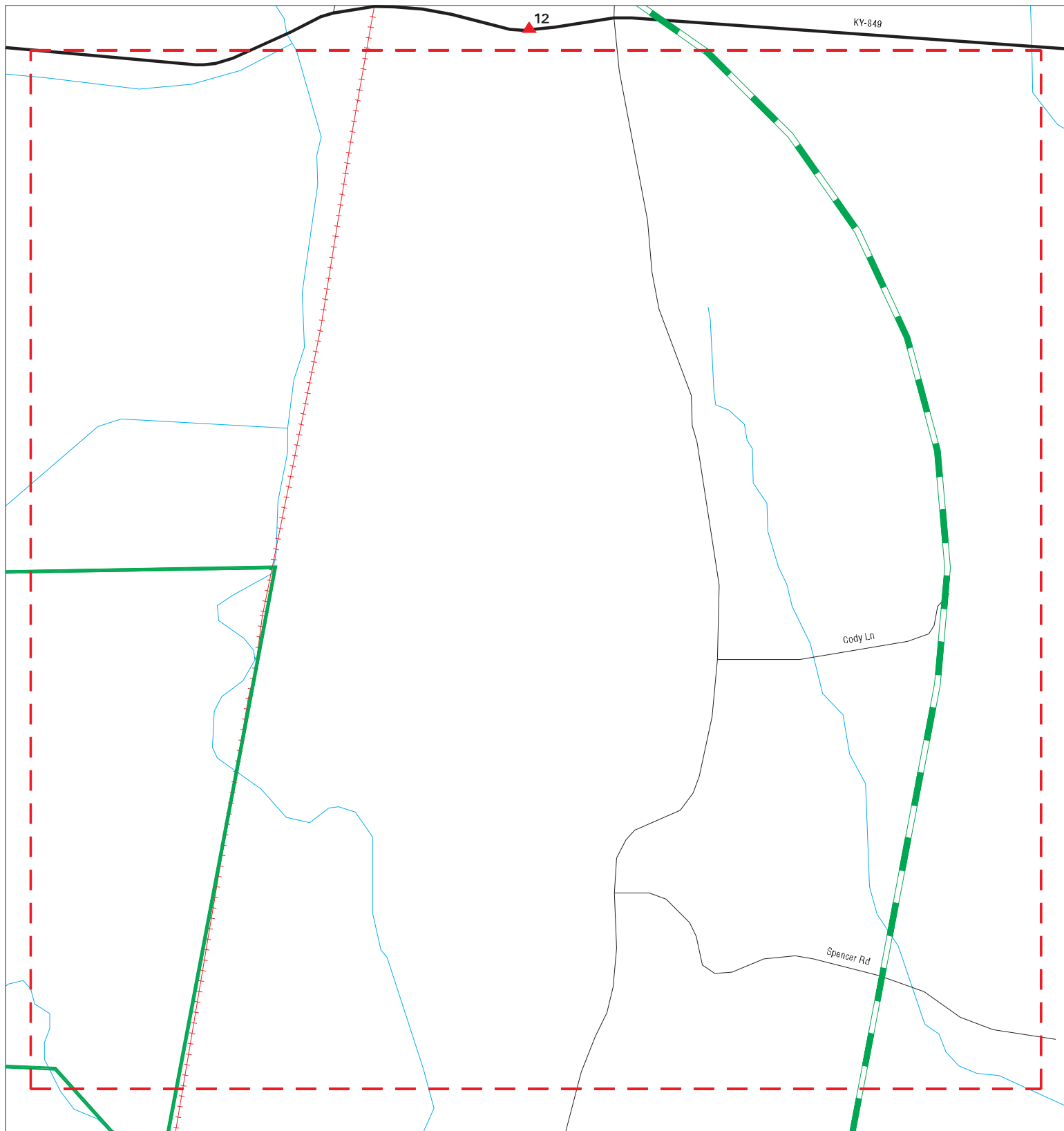
Target Property:  
MAYFIELD  
HICKORY, KY 42051

MAP ID / FOCUS MAP	SITE NAME	ADDRESS	DATABASE ACRONYMS	DIST (ft. & mi.) DIRECTION
-----------------------	-----------	---------	-------------------	-------------------------------

---

NO MAPPED SITES FOUND

# Focus Map - 9 - 7500664.10s



- |   |  |   |   |     |           |
|---|--|---|---|-----|-----------|
|  Sites                 |  Focus Map - Sites            |  Indian Reservations BIA | 0   | 1/8 | 1/4 Miles |
|  Target Property      |  Power Line                   |   |  |     |           |
|  Search Buffer        |  National Priority List Sites |   |   |     |           |
|  Focus Map - No Sites |  Dept. Defense Sites          |   |   |     |           |

**SITE NAME:** Mayfield  
**ADDRESS:** Mayfield  
**CITY/STATE:** Hickory KY  
**ZIP:** 42051

**CLIENT:** Bacon Farmer Workman Eng & Testing Inc  
**CONTACT:** Susannah Campbell, PMP  
**INQUIRY #:** 7500664.10s  
**DATE:** 11/20/23

MAPPED SITES SUMMARY - FOCUS MAP 9

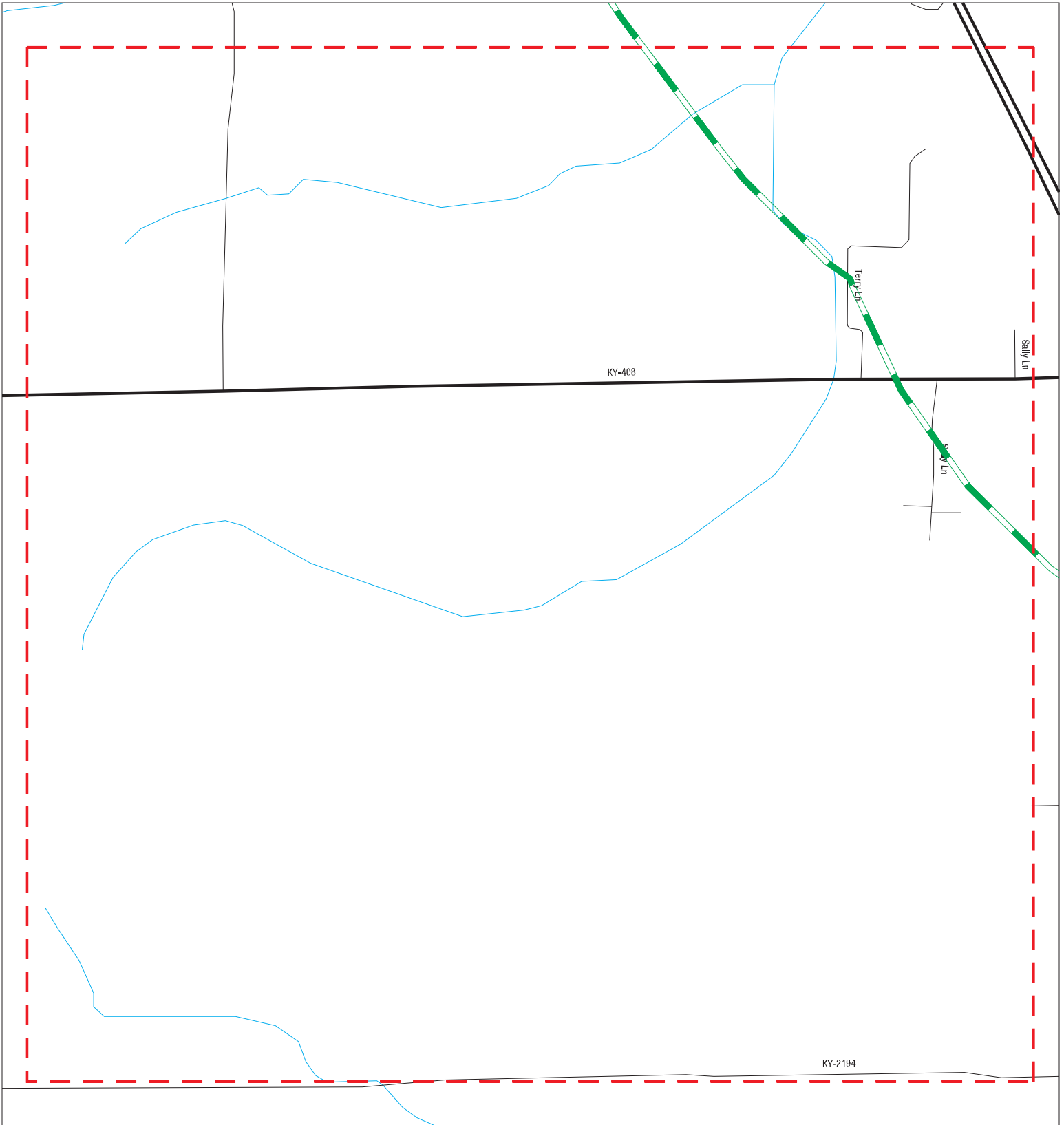
Target Property:  
MAYFIELD  
HICKORY, KY 42051

MAP ID / FOCUS MAP	SITE NAME	ADDRESS	DATABASE ACRONYMS	DIST (ft. & mi.) DIRECTION
-----------------------	-----------	---------	-------------------	-------------------------------

---

NO MAPPED SITES FOUND

# Focus Map - 10 - 7500664.10s



- ▲ Sites
- Focus Map - Sites
- Indian Reservations BIA
- Target Property
- Power Line
- National Priority List Sites
- Search Buffer
- Dept. Defense Sites
- Focus Map - No Sites



<p>SITE NAME: Mayfield          ADDRESS: Mayfield          CITY/STATE: Hickory KY          ZIP: 42051</p>	<p>CLIENT: Bacon Farmer Workman Eng &amp; Testing Inc          CONTACT: Susannah Campbell, PMP          INQUIRY #: 7500664.10s          DATE: 11/20/23</p>
---	--

MAPPED SITES SUMMARY - FOCUS MAP 10

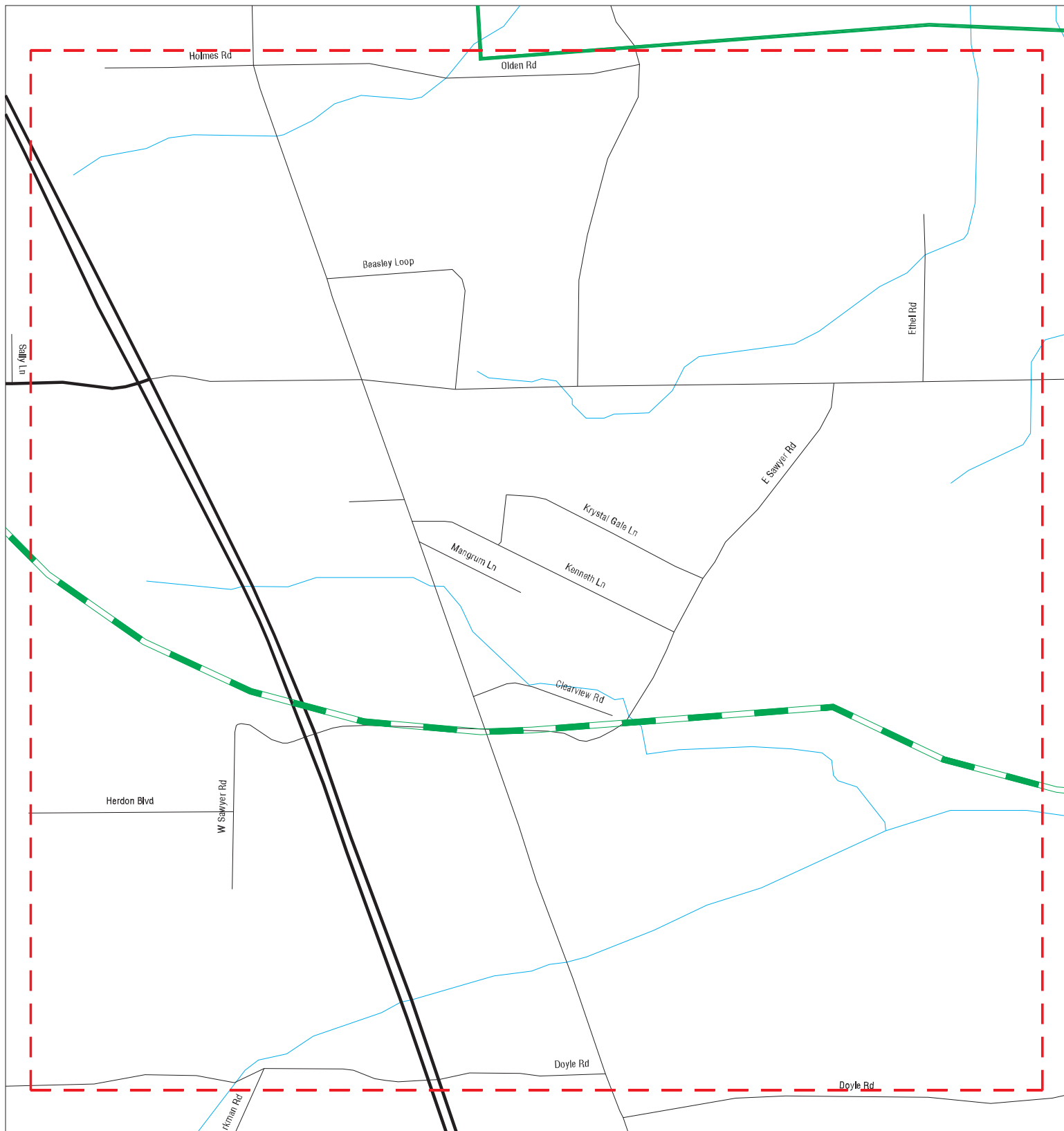
Target Property:  
MAYFIELD  
HICKORY, KY 42051

MAP ID / FOCUS MAP	SITE NAME	ADDRESS	DATABASE ACRONYMS	DIST (ft. & mi.) DIRECTION
-----------------------	-----------	---------	-------------------	-------------------------------

---

NO MAPPED SITES FOUND

# Focus Map - 11 - 7500664.10s



- ▲ Sites
- ▬ Target Property
- ▬ Search Buffer
- ▬ Focus Map - No Sites
- ▬ Focus Map - Sites
- ⚡ Power Line
- ▬ National Priority List Sites
- ▬ Dept. Defense Sites
- ▬ Indian Reservations BIA



SITE NAME: Mayfield  
 ADDRESS: Mayfield  
 CITY/STATE: Hickory KY  
 ZIP: 42051

CLIENT: Bacon Farmer Workman Eng & Testing Inc  
 CONTACT: Susannah Campbell, PMP  
 INQUIRY #: 7500664.10s  
 DATE: 11/20/23

MAPPED SITES SUMMARY - FOCUS MAP 11

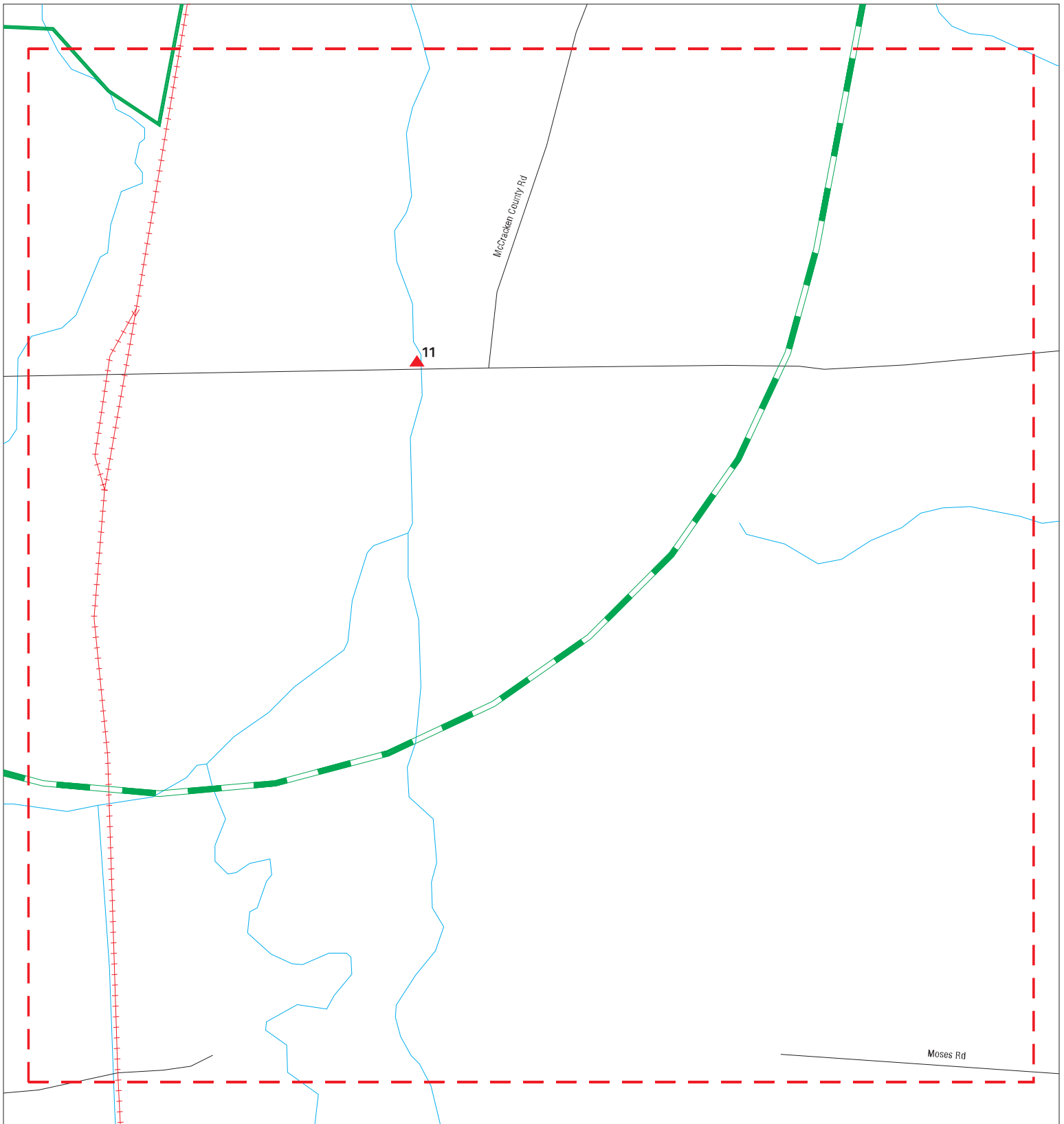
Target Property:  
MAYFIELD  
HICKORY, KY 42051

MAP ID / FOCUS MAP	SITE NAME	ADDRESS	DATABASE ACRONYMS	DIST (ft. & mi.) DIRECTION
-----------------------	-----------	---------	-------------------	-------------------------------

---

NO MAPPED SITES FOUND

# Focus Map - 12 - 7500664.10s



- |  |  |   |   |
|--|--|---|---|
|  Sites                |  Focus Map - Sites            |  Indian Reservations BIA |  |
|  Target Property      |  Power Line                   |   |   |
|  Search Buffer        |  National Priority List Sites |   |   |
|  Focus Map - No Sites |  Dept. Defense Sites          |   |   |

SITE NAME: Mayfield ADDRESS: Mayfield CITY/STATE: Hickory KY ZIP: 42051	CLIENT: Bacon Farmer Workman Eng & Testing Inc CONTACT: Susannah Campbell, PMP INQUIRY #: 7500664.10s DATE: 11/20/23
--	---

MAPPED SITES SUMMARY - FOCUS MAP 12

Target Property:  
MAYFIELD  
HICKORY, KY 42051

MAP ID / FOCUS MAP	SITE NAME	ADDRESS	DATABASE ACRONYMS	DIST (ft. & mi.) DIRECTION
11 / 12	WEST VIOLA PAINT	MAYFIELD CREEK	SHWS	2761 0.523 SE

Map ID  
Direction  
Distance  
Elevation

MAP FINDINGS

Site

Database(s)

EDR ID Number  
EPA ID Number

**1**            **VERIZON WIRELESS - FOLSOMDALE CELL TOWER ENGINE**  
**Target**       **E PITTMAN RD**  
**Property**     **BOAZ, KY 42027**

**AIRS**       **S119009051**  
                 **N/A**

**Actual:**       **429 ft.**  
**Focus Map:**   **4**

AIRS:  
Name:            VERIZON WIRELESS - FOLSOMDALE CELL TOWER ENGINE  
Address:         E PITTMAN RD  
City,State,Zip:   BOAZ, KY 42027  
Facility:         2108300065  
Mailing Address 3: Not reported  
Emps:             1  
Plant Class Description: U; Unknown Classification  
Acreage:         1.00  
Alternate Facility Name: Verizon Wireless - EV Folsomdale Cell Tower  
Alternate Facility End Date: Not reported  
Principal Product: Communication  
State Plant Class Code: U000  
DAQ AI Type:     INFO-Telecommunications (517)  
DAQ Reg Comment: Not reported  
Mailing Address Line 2: Not reported  
Inspector Assigned AI: Elizabeth Lents  
Last Inspection Lead: Not reported  
Last Inspection Date: Not reported  
Air Programs:    0-SIP Source  
Air Subparts:    Not Applicable

**2**            **TERRY LEONARD PROPERTY**  
**Target**       **98 PITTMAN ROAD**  
**Property**     **BOAZ, KY 42027**

**SHWS**       **S106884930**  
**AIRS**       **N/A**

**Actual:**       **433 ft.**  
**Focus Map:**   **4**

SHWS:  
Name:            TERRY LEONARD PROPERTY  
Address:         98 PITTMAN ROAD  
City,State,Zip:   BOAZ, KY 42027  
Facility Id:       52761  
**Status:**         **Closed**  
Description:     (Closed; Option A: 10/26/04) TERRY LEONARD PROPERTY  
Closure Date:    10/26/2004  
Longitude:       -88.676110  
Latitude:         36.895830  
Subject Item County: Graves  
Sub Item Longitude: -88.676249  
Sub Item Latitude: 36.895850  
Subject Item Address: 98 Pittman Rd  
Subject Item Address2: Not reported  
Subject Item City,St,Zip: Boaz, KY 42027  
Regulatory Desc: Petroleum Cleanup  
Closure Option:   Option A No Action Necessary  
Side SG:           125173  
Acreage:         Not reported

AIRS:  
Name:            AT&T MOBILITY - BOAZ PITTMAN CELL TOWER ENGINE  
Address:         PITTMAN RD  
City,State,Zip:   BOAZ, KY 42027  
Facility:         2108300058  
Mailing Address 3: Not reported  
Emps:             1  
Plant Class Description: R; Registered Source

Map ID  
Direction  
Distance  
Elevation

MAP FINDINGS

Site

Database(s)

EDR ID Number  
EPA ID Number

**TERRY LEONARD PROPERTY (Continued)**

**S106884930**

Acreage: 1.00  
Alternate Facility Name: AT&T Mobility - Boaz Pittman  
Alternate Facility End Date: Not reported  
Principal Product: Communications  
State Plant Class Code: R000  
DAQ AI Type: INFO-Telecommunications (517)  
DAQ Reg Comment: Not reported  
Mailing Address Line 2: Not reported  
Inspector Assigned AI: Elizabeth Lents  
Last Inspection Lead: Not reported  
Last Inspection Date: Not reported  
Air Programs: 0-SIP Source; 9-NSPS; M-MACT  
Air Subparts: Not Applicable; 9-III-Compression Ignition Int. Comb Eng;  
M-ZZZZ-Recipro. Int. Comb Engine (RICE)

Emission:

Year: 2013  
County: Graves  
Facility ID: 2108300058  
Facility Name: AT&T Mobility - Boaz Pittman  
AI ID: 115137  
Pollutant: CO (Carbon Monoxide)  
Actual Emissions: 0  
Subject Item Designation: Not reported  
ID Number: Not reported  
Longitude: Not reported  
Latitude: Not reported  
Coordinate System: Not reported  
Datum: Not reported  
Estimated Emissions (ton/year): Not reported  
PTE Emissions (tons/yr): Not reported  
Stack Diameter(ft): Not reported  
Stack Height (ft): Not reported  
Stack Flow Rate (cubic ft/min): Not reported  
Stack Velocity (ft/sec): Not reported  
Temperature (F): Not reported  
Plume Height (ft): Not reported  
Construction DT: Not reported  
Emissions Document: Not reported

Year: 2013  
County: Graves  
Facility ID: 2108300058  
Facility Name: AT&T Mobility - Boaz Pittman  
AI ID: 115137  
Pollutant: NO2 (Nitrogen Dioxide)  
Actual Emissions: 0  
Subject Item Designation: Not reported  
ID Number: Not reported  
Longitude: Not reported  
Latitude: Not reported  
Coordinate System: Not reported  
Datum: Not reported  
Estimated Emissions (ton/year): Not reported  
PTE Emissions (tons/yr): Not reported  
Stack Diameter(ft): Not reported  
Stack Height (ft): Not reported  
Stack Flow Rate (cubic ft/min): Not reported

Map ID  
Direction  
Distance  
Elevation

MAP FINDINGS

Site

Database(s)

EDR ID Number  
EPA ID Number

**TERRY LEONARD PROPERTY (Continued)**

**S106884930**

Stack Velocity (ft/sec): Not reported  
Temperature (F): Not reported  
Plume Height (ft): Not reported  
Construction DT: Not reported  
Emissions Document: Not reported

Year: 2013  
County: Graves  
Facility ID: 2108300058  
Facility Name: AT&T Mobility - Boaz Pittman  
AI ID: 115137  
Pollutant: PM10 (Particulate Matter - 10 Microns Or Less)  
Actual Emissions: 0  
Subject Item Designation: Not reported  
ID Number: Not reported  
Longitude: Not reported  
Latitude: Not reported  
Coordinate System: Not reported  
Datum: Not reported  
Estimated Emissions (ton/year): Not reported  
PTE Emissions (tons/yr): Not reported  
Stack Diameter(ft): Not reported  
Stack Height (ft): Not reported  
Stack Flow Rate (cubic ft/min): Not reported  
Stack Velocity (ft/sec): Not reported  
Temperature (F): Not reported  
Plume Height (ft): Not reported  
Construction DT: Not reported  
Emissions Document: Not reported

Year: 2013  
County: Graves  
Facility ID: 2108300058  
Facility Name: AT&T Mobility - Boaz Pittman  
AI ID: 115137  
Pollutant: PT (Particulate Matter)  
Actual Emissions: 0  
Subject Item Designation: Not reported  
ID Number: Not reported  
Longitude: Not reported  
Latitude: Not reported  
Coordinate System: Not reported  
Datum: Not reported  
Estimated Emissions (ton/year): Not reported  
PTE Emissions (tons/yr): Not reported  
Stack Diameter(ft): Not reported  
Stack Height (ft): Not reported  
Stack Flow Rate (cubic ft/min): Not reported  
Stack Velocity (ft/sec): Not reported  
Temperature (F): Not reported  
Plume Height (ft): Not reported  
Construction DT: Not reported  
Emissions Document: Not reported

Year: 2013  
County: Graves  
Facility ID: 2108300058

Map ID  
Direction  
Distance  
Elevation

MAP FINDINGS

Site

Database(s)

EDR ID Number  
EPA ID Number

**TERRY LEONARD PROPERTY (Continued)**

**S106884930**

Facility Name: AT&T Mobility - Boaz Pittman  
AI ID: 115137  
Pollutant: SO2 (Sulfur Dioxide)  
Actual Emissions: 0  
Subject Item Designation: Not reported  
ID Number: Not reported  
Longitude: Not reported  
Latitude: Not reported  
Coordinate System: Not reported  
Datum: Not reported  
Estimated Emissions (ton/year): Not reported  
PTE Emissions (tons/yr): Not reported  
Stack Diameter(ft): Not reported  
Stack Height (ft): Not reported  
Stack Flow Rate (cubic ft/min): Not reported  
Stack Velocity (ft/sec): Not reported  
Temperature (F): Not reported  
Plume Height (ft): Not reported  
Construction DT: Not reported  
Emissions Document: Not reported

Year: 2013  
County: Graves  
Facility ID: 2108300058  
Facility Name: AT&T Mobility - Boaz Pittman  
AI ID: 115137  
Pollutant: VOC (Volatile Organic Compounds)  
Actual Emissions: 0  
Subject Item Designation: Not reported  
ID Number: Not reported  
Longitude: Not reported  
Latitude: Not reported  
Coordinate System: Not reported  
Datum: Not reported  
Estimated Emissions (ton/year): Not reported  
PTE Emissions (tons/yr): Not reported  
Stack Diameter(ft): Not reported  
Stack Height (ft): Not reported  
Stack Flow Rate (cubic ft/min): Not reported  
Stack Velocity (ft/sec): Not reported  
Temperature (F): Not reported  
Plume Height (ft): Not reported  
Construction DT: Not reported  
Emissions Document: Not reported

Year: 2014  
County: Graves  
Facility ID: 2108300058  
Facility Name: AT&T Mobility - Boaz Pittman  
AI ID: 115137  
Pollutant: CO (Carbon Monoxide)  
Actual Emissions: 0  
Subject Item Designation: Not reported  
ID Number: Not reported  
Longitude: Not reported  
Latitude: Not reported  
Coordinate System: Not reported

Map ID  
Direction  
Distance  
Elevation

MAP FINDINGS

Site

Database(s)

EDR ID Number  
EPA ID Number

**TERRY LEONARD PROPERTY (Continued)**

**S106884930**

Datum: Not reported  
Estimated Emissions (ton/year): Not reported  
PTE Emissions (tons/yr): Not reported  
Stack Diameter(ft): Not reported  
Stack Height (ft): Not reported  
Stack Flow Rate (cubic ft/min): Not reported  
Stack Velocity (ft/sec): Not reported  
Temperature (F): Not reported  
Plume Height (ft): Not reported  
Construction DT: Not reported  
Emissions Document: Not reported

Year: 2014  
County: Graves  
Facility ID: 2108300058  
Facility Name: AT&T Mobility - Boaz Pittman  
AI ID: 115137  
Pollutant: NO2 (Nitrogen Dioxide)  
Actual Emissions: 0  
Subject Item Designation: Not reported  
ID Number: Not reported  
Longitude: Not reported  
Latitude: Not reported  
Coordinate System: Not reported  
Datum: Not reported  
Estimated Emissions (ton/year): Not reported  
PTE Emissions (tons/yr): Not reported  
Stack Diameter(ft): Not reported  
Stack Height (ft): Not reported  
Stack Flow Rate (cubic ft/min): Not reported  
Stack Velocity (ft/sec): Not reported  
Temperature (F): Not reported  
Plume Height (ft): Not reported  
Construction DT: Not reported  
Emissions Document: Not reported

Year: 2014  
County: Graves  
Facility ID: 2108300058  
Facility Name: AT&T Mobility - Boaz Pittman  
AI ID: 115137  
Pollutant: PM10 (Particulate Matter - 10 Microns Or Less)  
Actual Emissions: 0  
Subject Item Designation: Not reported  
ID Number: Not reported  
Longitude: Not reported  
Latitude: Not reported  
Coordinate System: Not reported  
Datum: Not reported  
Estimated Emissions (ton/year): Not reported  
PTE Emissions (tons/yr): Not reported  
Stack Diameter(ft): Not reported  
Stack Height (ft): Not reported  
Stack Flow Rate (cubic ft/min): Not reported  
Stack Velocity (ft/sec): Not reported  
Temperature (F): Not reported  
Plume Height (ft): Not reported

Map ID  
Direction  
Distance  
Elevation

MAP FINDINGS

Site

Database(s)

EDR ID Number  
EPA ID Number

**TERRY LEONARD PROPERTY (Continued)**

**S106884930**

Construction DT:	Not reported
Emissions Document:	Not reported
Year:	2014
County:	Graves
Facility ID:	2108300058
Facility Name:	AT&T Mobility - Boaz Pittman
AI ID:	115137
Pollutant:	PT (Particulate Matter)
Actual Emissions:	0
Subject Item Designation:	Not reported
ID Number:	Not reported
Longitude:	Not reported
Latitude:	Not reported
Coordinate System:	Not reported
Datum:	Not reported
Estimated Emissions (ton/year):	Not reported
PTE Emissions (tons/yr):	Not reported
Stack Diameter(ft):	Not reported
Stack Height (ft):	Not reported
Stack Flow Rate (cubic ft/min):	Not reported
Stack Velocity (ft/sec):	Not reported
Temperature (F):	Not reported
Plume Height (ft):	Not reported
Construction DT:	Not reported
Emissions Document:	Not reported
Year:	2014
County:	Graves
Facility ID:	2108300058
Facility Name:	AT&T Mobility - Boaz Pittman
AI ID:	115137
Pollutant:	SO2 (Sulfur Dioxide)
Actual Emissions:	0
Subject Item Designation:	Not reported
ID Number:	Not reported
Longitude:	Not reported
Latitude:	Not reported
Coordinate System:	Not reported
Datum:	Not reported
Estimated Emissions (ton/year):	Not reported
PTE Emissions (tons/yr):	Not reported
Stack Diameter(ft):	Not reported
Stack Height (ft):	Not reported
Stack Flow Rate (cubic ft/min):	Not reported
Stack Velocity (ft/sec):	Not reported
Temperature (F):	Not reported
Plume Height (ft):	Not reported
Construction DT:	Not reported
Emissions Document:	Not reported
Year:	2014
County:	Graves
Facility ID:	2108300058
Facility Name:	AT&T Mobility - Boaz Pittman
AI ID:	115137
Pollutant:	VOC (Volatile Organic Compounds)

Map ID  
Direction  
Distance  
Elevation

MAP FINDINGS

Site

Database(s)

EDR ID Number  
EPA ID Number

**TERRY LEONARD PROPERTY (Continued)**

**S106884930**

Actual Emissions:	0
Subject Item Designation:	Not reported
ID Number:	Not reported
Longitude:	Not reported
Latitude:	Not reported
Coordinate System:	Not reported
Datum:	Not reported
Estimated Emissions (ton/year):	Not reported
PTE Emissions (tons/yr):	Not reported
Stack Diameter(ft):	Not reported
Stack Height (ft):	Not reported
Stack Flow Rate (cubic ft/min):	Not reported
Stack Velocity (ft/sec):	Not reported
Temperature (F):	Not reported
Plume Height (ft):	Not reported
Construction DT:	Not reported
Emissions Document:	Not reported
Year:	2015
County:	Graves
Facility ID:	2108300058
Facility Name:	AT&T Mobility - Boaz Pittman
AI ID:	115137
Pollutant:	CO (Carbon Monoxide)
Actual Emissions:	0
Subject Item Designation:	Not reported
ID Number:	Not reported
Longitude:	Not reported
Latitude:	Not reported
Coordinate System:	Not reported
Datum:	Not reported
Estimated Emissions (ton/year):	Not reported
PTE Emissions (tons/yr):	Not reported
Stack Diameter(ft):	Not reported
Stack Height (ft):	Not reported
Stack Flow Rate (cubic ft/min):	Not reported
Stack Velocity (ft/sec):	Not reported
Temperature (F):	Not reported
Plume Height (ft):	Not reported
Construction DT:	Not reported
Emissions Document:	Not reported
Year:	2015
County:	Graves
Facility ID:	2108300058
Facility Name:	AT&T Mobility - Boaz Pittman
AI ID:	115137
Pollutant:	NO2 (Nitrogen Dioxide)
Actual Emissions:	0
Subject Item Designation:	Not reported
ID Number:	Not reported
Longitude:	Not reported
Latitude:	Not reported
Coordinate System:	Not reported
Datum:	Not reported
Estimated Emissions (ton/year):	Not reported
PTE Emissions (tons/yr):	Not reported

Map ID  
Direction  
Distance  
Elevation

MAP FINDINGS

Site

Database(s)

EDR ID Number  
EPA ID Number

**TERRY LEONARD PROPERTY (Continued)**

**S106884930**

Stack Diameter(ft):	Not reported
Stack Height (ft):	Not reported
Stack Flow Rate (cubic ft/min):	Not reported
Stack Velocity (ft/sec):	Not reported
Temperature (F):	Not reported
Plume Height (ft):	Not reported
Construction DT:	Not reported
Emissions Document:	Not reported
Year:	2015
County:	Graves
Facility ID:	2108300058
Facility Name:	AT&T Mobility - Boaz Pittman
AI ID:	115137
Pollutant:	PM10 (Particulate Matter - 10 Microns Or Less)
Actual Emissions:	0
Subject Item Designation:	Not reported
ID Number:	Not reported
Longitude:	Not reported
Latitude:	Not reported
Coordinate System:	Not reported
Datum:	Not reported
Estimated Emissions (ton/year):	Not reported
PTE Emissions (tons/yr):	Not reported
Stack Diameter(ft):	Not reported
Stack Height (ft):	Not reported
Stack Flow Rate (cubic ft/min):	Not reported
Stack Velocity (ft/sec):	Not reported
Temperature (F):	Not reported
Plume Height (ft):	Not reported
Construction DT:	Not reported
Emissions Document:	Not reported
Year:	2015
County:	Graves
Facility ID:	2108300058
Facility Name:	AT&T Mobility - Boaz Pittman
AI ID:	115137
Pollutant:	PT (Particulate Matter)
Actual Emissions:	0
Subject Item Designation:	Not reported
ID Number:	Not reported
Longitude:	Not reported
Latitude:	Not reported
Coordinate System:	Not reported
Datum:	Not reported
Estimated Emissions (ton/year):	Not reported
PTE Emissions (tons/yr):	Not reported
Stack Diameter(ft):	Not reported
Stack Height (ft):	Not reported
Stack Flow Rate (cubic ft/min):	Not reported
Stack Velocity (ft/sec):	Not reported
Temperature (F):	Not reported
Plume Height (ft):	Not reported
Construction DT:	Not reported
Emissions Document:	Not reported

Map ID  
Direction  
Distance  
Elevation

MAP FINDINGS

Site

Database(s)

EDR ID Number  
EPA ID Number

**TERRY LEONARD PROPERTY (Continued)**

**S106884930**

Year:	2015
County:	Graves
Facility ID:	2108300058
Facility Name:	AT&T Mobility - Boaz Pittman
AI ID:	115137
Pollutant:	SO2 (Sulfur Dioxide)
Actual Emissions:	0
Subject Item Designation:	Not reported
ID Number:	Not reported
Longitude:	Not reported
Latitude:	Not reported
Coordinate System:	Not reported
Datum:	Not reported
Estimated Emissions (ton/year):	Not reported
PTE Emissions (tons/yr):	Not reported
Stack Diameter(ft):	Not reported
Stack Height (ft):	Not reported
Stack Flow Rate (cubic ft/min):	Not reported
Stack Velocity (ft/sec):	Not reported
Temperature (F):	Not reported
Plume Height (ft):	Not reported
Construction DT:	Not reported
Emissions Document:	Not reported
Year:	2015
County:	Graves
Facility ID:	2108300058
Facility Name:	AT&T Mobility - Boaz Pittman
AI ID:	115137
Pollutant:	VOC (Volatile Organic Compounds)
Actual Emissions:	0
Subject Item Designation:	Not reported
ID Number:	Not reported
Longitude:	Not reported
Latitude:	Not reported
Coordinate System:	Not reported
Datum:	Not reported
Estimated Emissions (ton/year):	Not reported
PTE Emissions (tons/yr):	Not reported
Stack Diameter(ft):	Not reported
Stack Height (ft):	Not reported
Stack Flow Rate (cubic ft/min):	Not reported
Stack Velocity (ft/sec):	Not reported
Temperature (F):	Not reported
Plume Height (ft):	Not reported
Construction DT:	Not reported
Emissions Document:	Not reported
Year:	2016
County:	Graves
Facility ID:	2108300058
Facility Name:	AT&T Mobility - Boaz Pittman
AI ID:	115137
Pollutant:	CO (Carbon Monoxide)
Actual Emissions:	0
Subject Item Designation:	Not reported
ID Number:	Not reported

Map ID  
Direction  
Distance  
Elevation

MAP FINDINGS

Site

Database(s)

EDR ID Number  
EPA ID Number

**TERRY LEONARD PROPERTY (Continued)**

**S106884930**

Longitude: Not reported  
Latitude: Not reported  
Coordinate System: Not reported  
Datum: Not reported  
Estimated Emissions (ton/year): Not reported  
PTE Emissions (tons/yr): Not reported  
Stack Diameter(ft): Not reported  
Stack Height (ft): Not reported  
Stack Flow Rate (cubic ft/min): Not reported  
Stack Velocity (ft/sec): Not reported  
Temperature (F): Not reported  
Plume Height (ft): Not reported  
Construction DT: Not reported  
Emissions Document: Not reported

Year: 2016  
County: Graves  
Facility ID: 2108300058  
Facility Name: AT&T Mobility - Boaz Pittman  
AI ID: 115137  
Pollutant: NO2 (Nitrogen Dioxide)  
Actual Emissions: 0  
Subject Item Designation: Not reported  
ID Number: Not reported  
Longitude: Not reported  
Latitude: Not reported  
Coordinate System: Not reported  
Datum: Not reported  
Estimated Emissions (ton/year): Not reported  
PTE Emissions (tons/yr): Not reported  
Stack Diameter(ft): Not reported  
Stack Height (ft): Not reported  
Stack Flow Rate (cubic ft/min): Not reported  
Stack Velocity (ft/sec): Not reported  
Temperature (F): Not reported  
Plume Height (ft): Not reported  
Construction DT: Not reported  
Emissions Document: Not reported

Year: 2016  
County: Graves  
Facility ID: 2108300058  
Facility Name: AT&T Mobility - Boaz Pittman  
AI ID: 115137  
Pollutant: PM10 (Particulate Matter - 10 Microns Or Less)  
Actual Emissions: 0  
Subject Item Designation: Not reported  
ID Number: Not reported  
Longitude: Not reported  
Latitude: Not reported  
Coordinate System: Not reported  
Datum: Not reported  
Estimated Emissions (ton/year): Not reported  
PTE Emissions (tons/yr): Not reported  
Stack Diameter(ft): Not reported  
Stack Height (ft): Not reported  
Stack Flow Rate (cubic ft/min): Not reported

Map ID  
Direction  
Distance  
Elevation

MAP FINDINGS

Site

Database(s)

EDR ID Number  
EPA ID Number

**TERRY LEONARD PROPERTY (Continued)**

**S106884930**

Stack Velocity (ft/sec): Not reported  
Temperature (F): Not reported  
Plume Height (ft): Not reported  
Construction DT: Not reported  
Emissions Document: Not reported

Year: 2016  
County: Graves  
Facility ID: 2108300058  
Facility Name: AT&T Mobility - Boaz Pittman  
AI ID: 115137  
Pollutant: PT (Particulate Matter)  
Actual Emissions: 0  
Subject Item Designation: Not reported  
ID Number: Not reported  
Longitude: Not reported  
Latitude: Not reported  
Coordinate System: Not reported  
Datum: Not reported  
Estimated Emissions (ton/year): Not reported  
PTE Emissions (tons/yr): Not reported  
Stack Diameter(ft): Not reported  
Stack Height (ft): Not reported  
Stack Flow Rate (cubic ft/min): Not reported  
Stack Velocity (ft/sec): Not reported  
Temperature (F): Not reported  
Plume Height (ft): Not reported  
Construction DT: Not reported  
Emissions Document: Not reported

Year: 2016  
County: Graves  
Facility ID: 2108300058  
Facility Name: AT&T Mobility - Boaz Pittman  
AI ID: 115137  
Pollutant: SO2 (Sulfur Dioxide)  
Actual Emissions: 0  
Subject Item Designation: Not reported  
ID Number: Not reported  
Longitude: Not reported  
Latitude: Not reported  
Coordinate System: Not reported  
Datum: Not reported  
Estimated Emissions (ton/year): Not reported  
PTE Emissions (tons/yr): Not reported  
Stack Diameter(ft): Not reported  
Stack Height (ft): Not reported  
Stack Flow Rate (cubic ft/min): Not reported  
Stack Velocity (ft/sec): Not reported  
Temperature (F): Not reported  
Plume Height (ft): Not reported  
Construction DT: Not reported  
Emissions Document: Not reported

Year: 2016  
County: Graves  
Facility ID: 2108300058

Map ID  
Direction  
Distance  
Elevation

MAP FINDINGS

Site

Database(s)

EDR ID Number  
EPA ID Number

**TERRY LEONARD PROPERTY (Continued)**

**S106884930**

Facility Name: AT&T Mobility - Boaz Pittman  
AI ID: 115137  
Pollutant: VOC (Volatile Organic Compounds)  
Actual Emissions: 0  
Subject Item Designation: Not reported  
ID Number: Not reported  
Longitude: Not reported  
Latitude: Not reported  
Coordinate System: Not reported  
Datum: Not reported  
Estimated Emissions (ton/year): Not reported  
PTE Emissions (tons/yr): Not reported  
Stack Diameter(ft): Not reported  
Stack Height (ft): Not reported  
Stack Flow Rate (cubic ft/min): Not reported  
Stack Velocity (ft/sec): Not reported  
Temperature (F): Not reported  
Plume Height (ft): Not reported  
Construction DT: Not reported  
Emissions Document: Not reported

Year: 2017  
County: Graves  
Facility ID: 2108300058  
Facility Name: AT&T Mobility - Boaz Pittman  
AI ID: 115137  
Pollutant: Benzene  
Actual Emissions: 0  
Subject Item Designation: Not reported  
ID Number: Not reported  
Longitude: Not reported  
Latitude: Not reported  
Coordinate System: Not reported  
Datum: Not reported  
Estimated Emissions (ton/year): Not reported  
PTE Emissions (tons/yr): Not reported  
Stack Diameter(ft): Not reported  
Stack Height (ft): Not reported  
Stack Flow Rate (cubic ft/min): Not reported  
Stack Velocity (ft/sec): Not reported  
Temperature (F): Not reported  
Plume Height (ft): Not reported  
Construction DT: Not reported  
Emissions Document: Not reported

Year: 2017  
County: Graves  
Facility ID: 2108300058  
Facility Name: AT&T Mobility - Boaz Pittman  
AI ID: 115137  
Pollutant: Carbon Dioxide  
Actual Emissions: 0  
Subject Item Designation: Not reported  
ID Number: Not reported  
Longitude: Not reported  
Latitude: Not reported  
Coordinate System: Not reported

Map ID  
Direction  
Distance  
Elevation

MAP FINDINGS

Site

Database(s)

EDR ID Number  
EPA ID Number

**TERRY LEONARD PROPERTY (Continued)**

**S106884930**

Datum: Not reported  
Estimated Emissions (ton/year): Not reported  
PTE Emissions (tons/yr): Not reported  
Stack Diameter(ft): Not reported  
Stack Height (ft): Not reported  
Stack Flow Rate (cubic ft/min): Not reported  
Stack Velocity (ft/sec): Not reported  
Temperature (F): Not reported  
Plume Height (ft): Not reported  
Construction DT: Not reported  
Emissions Document: Not reported

Year: 2017  
County: Graves  
Facility ID: 2108300058  
Facility Name: AT&T Mobility - Boaz Pittman  
AI ID: 115137  
Pollutant: CO (Carbon Monoxide)  
Actual Emissions: 0  
Subject Item Designation: Not reported  
ID Number: Not reported  
Longitude: Not reported  
Latitude: Not reported  
Coordinate System: Not reported  
Datum: Not reported  
Estimated Emissions (ton/year): Not reported  
PTE Emissions (tons/yr): Not reported  
Stack Diameter(ft): Not reported  
Stack Height (ft): Not reported  
Stack Flow Rate (cubic ft/min): Not reported  
Stack Velocity (ft/sec): Not reported  
Temperature (F): Not reported  
Plume Height (ft): Not reported  
Construction DT: Not reported  
Emissions Document: Not reported

Year: 2017  
County: Graves  
Facility ID: 2108300058  
Facility Name: AT&T Mobility - Boaz Pittman  
AI ID: 115137  
Pollutant: Formaldehyde  
Actual Emissions: 0  
Subject Item Designation: Not reported  
ID Number: Not reported  
Longitude: Not reported  
Latitude: Not reported  
Coordinate System: Not reported  
Datum: Not reported  
Estimated Emissions (ton/year): Not reported  
PTE Emissions (tons/yr): Not reported  
Stack Diameter(ft): Not reported  
Stack Height (ft): Not reported  
Stack Flow Rate (cubic ft/min): Not reported  
Stack Velocity (ft/sec): Not reported  
Temperature (F): Not reported  
Plume Height (ft): Not reported

Map ID  
Direction  
Distance  
Elevation

MAP FINDINGS

Site

Database(s)

EDR ID Number  
EPA ID Number

**TERRY LEONARD PROPERTY (Continued)**

**S106884930**

Construction DT:	Not reported
Emissions Document:	Not reported
Year:	2017
County:	Graves
Facility ID:	2108300058
Facility Name:	AT&T Mobility - Boaz Pittman
AI ID:	115137
Pollutant:	NO2 (Nitrogen Dioxide)
Actual Emissions:	0
Subject Item Designation:	Not reported
ID Number:	Not reported
Longitude:	Not reported
Latitude:	Not reported
Coordinate System:	Not reported
Datum:	Not reported
Estimated Emissions (ton/year):	Not reported
PTE Emissions (tons/yr):	Not reported
Stack Diameter(ft):	Not reported
Stack Height (ft):	Not reported
Stack Flow Rate (cubic ft/min):	Not reported
Stack Velocity (ft/sec):	Not reported
Temperature (F):	Not reported
Plume Height (ft):	Not reported
Construction DT:	Not reported
Emissions Document:	Not reported
Year:	2017
County:	Graves
Facility ID:	2108300058
Facility Name:	AT&T Mobility - Boaz Pittman
AI ID:	115137
Pollutant:	PM10 (Particulate Matter - 10 Microns Or Less)
Actual Emissions:	0
Subject Item Designation:	Not reported
ID Number:	Not reported
Longitude:	Not reported
Latitude:	Not reported
Coordinate System:	Not reported
Datum:	Not reported
Estimated Emissions (ton/year):	Not reported
PTE Emissions (tons/yr):	Not reported
Stack Diameter(ft):	Not reported
Stack Height (ft):	Not reported
Stack Flow Rate (cubic ft/min):	Not reported
Stack Velocity (ft/sec):	Not reported
Temperature (F):	Not reported
Plume Height (ft):	Not reported
Construction DT:	Not reported
Emissions Document:	Not reported
Year:	2017
County:	Graves
Facility ID:	2108300058
Facility Name:	AT&T Mobility - Boaz Pittman
AI ID:	115137
Pollutant:	PM2.5 (Particulate Matter - 2.5 Microns Or Less)

Map ID  
Direction  
Distance  
Elevation

MAP FINDINGS

Site

Database(s)

EDR ID Number  
EPA ID Number

**TERRY LEONARD PROPERTY (Continued)**

**S106884930**

Actual Emissions:	0
Subject Item Designation:	Not reported
ID Number:	Not reported
Longitude:	Not reported
Latitude:	Not reported
Coordinate System:	Not reported
Datum:	Not reported
Estimated Emissions (ton/year):	Not reported
PTE Emissions (tons/yr):	Not reported
Stack Diameter(ft):	Not reported
Stack Height (ft):	Not reported
Stack Flow Rate (cubic ft/min):	Not reported
Stack Velocity (ft/sec):	Not reported
Temperature (F):	Not reported
Plume Height (ft):	Not reported
Construction DT:	Not reported
Emissions Document:	Not reported
Year:	2017
County:	Graves
Facility ID:	2108300058
Facility Name:	AT&T Mobility - Boaz Pittman
AI ID:	115137
Pollutant:	PT (Particulate Matter)
Actual Emissions:	0
Subject Item Designation:	Not reported
ID Number:	Not reported
Longitude:	Not reported
Latitude:	Not reported
Coordinate System:	Not reported
Datum:	Not reported
Estimated Emissions (ton/year):	Not reported
PTE Emissions (tons/yr):	Not reported
Stack Diameter(ft):	Not reported
Stack Height (ft):	Not reported
Stack Flow Rate (cubic ft/min):	Not reported
Stack Velocity (ft/sec):	Not reported
Temperature (F):	Not reported
Plume Height (ft):	Not reported
Construction DT:	Not reported
Emissions Document:	Not reported
Year:	2017
County:	Graves
Facility ID:	2108300058
Facility Name:	AT&T Mobility - Boaz Pittman
AI ID:	115137
Pollutant:	SO2 (Sulfur Dioxide)
Actual Emissions:	0
Subject Item Designation:	Not reported
ID Number:	Not reported
Longitude:	Not reported
Latitude:	Not reported
Coordinate System:	Not reported
Datum:	Not reported
Estimated Emissions (ton/year):	Not reported
PTE Emissions (tons/yr):	Not reported

Map ID  
Direction  
Distance  
Elevation

MAP FINDINGS

Site

Database(s)

EDR ID Number  
EPA ID Number

**TERRY LEONARD PROPERTY (Continued)**

**S106884930**

Stack Diameter(ft): Not reported  
Stack Height (ft): Not reported  
Stack Flow Rate (cubic ft/min): Not reported  
Stack Velocity (ft/sec): Not reported  
Temperature (F): Not reported  
Plume Height (ft): Not reported  
Construction DT: Not reported  
Emissions Document: Not reported

Year: 2017  
County: Graves  
Facility ID: 2108300058  
Facility Name: AT&T Mobility - Boaz Pittman  
AI ID: 115137  
Pollutant: Toluene  
Actual Emissions: 0  
Subject Item Designation: Not reported  
ID Number: Not reported  
Longitude: Not reported  
Latitude: Not reported  
Coordinate System: Not reported  
Datum: Not reported  
Estimated Emissions (ton/year): Not reported  
PTE Emissions (tons/yr): Not reported  
Stack Diameter(ft): Not reported  
Stack Height (ft): Not reported  
Stack Flow Rate (cubic ft/min): Not reported  
Stack Velocity (ft/sec): Not reported  
Temperature (F): Not reported  
Plume Height (ft): Not reported  
Construction DT: Not reported  
Emissions Document: Not reported

Year: 2017  
County: Graves  
Facility ID: 2108300058  
Facility Name: AT&T Mobility - Boaz Pittman  
AI ID: 115137  
Pollutant: VOC (Volatile Organic Compounds)  
Actual Emissions: 0  
Subject Item Designation: Not reported  
ID Number: Not reported  
Longitude: Not reported  
Latitude: Not reported  
Coordinate System: Not reported  
Datum: Not reported  
Estimated Emissions (ton/year): Not reported  
PTE Emissions (tons/yr): Not reported  
Stack Diameter(ft): Not reported  
Stack Height (ft): Not reported  
Stack Flow Rate (cubic ft/min): Not reported  
Stack Velocity (ft/sec): Not reported  
Temperature (F): Not reported  
Plume Height (ft): Not reported  
Construction DT: Not reported  
Emissions Document: Not reported

Map ID  
Direction  
Distance  
Elevation

MAP FINDINGS

Site

Database(s)

EDR ID Number  
EPA ID Number

**TERRY LEONARD PROPERTY (Continued)**

**S106884930**

Year: 2017  
County: Graves  
Facility ID: 2108300058  
Facility Name: AT&T Mobility - Boaz Pittman  
AI ID: 115137  
Pollutant: Xylenes (Total)  
Actual Emissions: 0  
Subject Item Designation: Not reported  
ID Number: Not reported  
Longitude: Not reported  
Latitude: Not reported  
Coordinate System: Not reported  
Datum: Not reported  
Estimated Emissions (ton/year): Not reported  
PTE Emissions (tons/yr): Not reported  
Stack Diameter(ft): Not reported  
Stack Height (ft): Not reported  
Stack Flow Rate (cubic ft/min): Not reported  
Stack Velocity (ft/sec): Not reported  
Temperature (F): Not reported  
Plume Height (ft): Not reported  
Construction DT: Not reported  
Emissions Document: Not reported

Year: 2017  
County: Graves  
Facility ID: 2108300058  
Facility Name: AT&T Mobility - Boaz Pittman  
AI ID: 115137  
Pollutant: Acetaldehyde  
Actual Emissions: 0  
Subject Item Designation: Not reported  
ID Number: Not reported  
Longitude: Not reported  
Latitude: Not reported  
Coordinate System: Not reported  
Datum: Not reported  
Estimated Emissions (ton/year): Not reported  
PTE Emissions (tons/yr): Not reported  
Stack Diameter(ft): Not reported  
Stack Height (ft): Not reported  
Stack Flow Rate (cubic ft/min): Not reported  
Stack Velocity (ft/sec): Not reported  
Temperature (F): Not reported  
Plume Height (ft): Not reported  
Construction DT: Not reported  
Emissions Document: Not reported

Year: 2012  
County: Graves  
Facility ID: 2108300058  
Facility Name: AT&T Mobility - Boaz Pittman  
AI ID: 115137  
Pollutant: CO (Carbon Monoxide)  
Actual Emissions: 0  
Subject Item Designation: Not reported  
ID Number: Not reported

Map ID  
Direction  
Distance  
Elevation

MAP FINDINGS

Site

Database(s)

EDR ID Number  
EPA ID Number

**TERRY LEONARD PROPERTY (Continued)**

**S106884930**

Longitude: Not reported  
Latitude: Not reported  
Coordinate System: Not reported  
Datum: Not reported  
Estimated Emissions (ton/year): Not reported  
PTE Emissions (tons/yr): Not reported  
Stack Diameter(ft): Not reported  
Stack Height (ft): Not reported  
Stack Flow Rate (cubic ft/min): Not reported  
Stack Velocity (ft/sec): Not reported  
Temperature (F): Not reported  
Plume Height (ft): Not reported  
Construction DT: Not reported  
Emissions Document: Not reported

Year: 2012  
County: Graves  
Facility ID: 2108300058  
Facility Name: AT&T Mobility - Boaz Pittman  
AI ID: 115137  
Pollutant: NO2 (Nitrogen Dioxide)  
Actual Emissions: 0  
Subject Item Designation: Not reported  
ID Number: Not reported  
Longitude: Not reported  
Latitude: Not reported  
Coordinate System: Not reported  
Datum: Not reported  
Estimated Emissions (ton/year): Not reported  
PTE Emissions (tons/yr): Not reported  
Stack Diameter(ft): Not reported  
Stack Height (ft): Not reported  
Stack Flow Rate (cubic ft/min): Not reported  
Stack Velocity (ft/sec): Not reported  
Temperature (F): Not reported  
Plume Height (ft): Not reported  
Construction DT: Not reported  
Emissions Document: Not reported

Year: 2012  
County: Graves  
Facility ID: 2108300058  
Facility Name: AT&T Mobility - Boaz Pittman  
AI ID: 115137  
Pollutant: PM10 (Particulate Matter - 10 Microns Or Less)  
Actual Emissions: 0  
Subject Item Designation: Not reported  
ID Number: Not reported  
Longitude: Not reported  
Latitude: Not reported  
Coordinate System: Not reported  
Datum: Not reported  
Estimated Emissions (ton/year): Not reported  
PTE Emissions (tons/yr): Not reported  
Stack Diameter(ft): Not reported  
Stack Height (ft): Not reported  
Stack Flow Rate (cubic ft/min): Not reported

Map ID  
Direction  
Distance  
Elevation

MAP FINDINGS

Site

Database(s)

EDR ID Number  
EPA ID Number

**TERRY LEONARD PROPERTY (Continued)**

**S106884930**

Stack Velocity (ft/sec): Not reported  
Temperature (F): Not reported  
Plume Height (ft): Not reported  
Construction DT: Not reported  
Emissions Document: Not reported

Year: 2012  
County: Graves  
Facility ID: 2108300058  
Facility Name: AT&T Mobility - Boaz Pittman  
AI ID: 115137  
Pollutant: PT (Particulate Matter)  
Actual Emissions: 0  
Subject Item Designation: Not reported  
ID Number: Not reported  
Longitude: Not reported  
Latitude: Not reported  
Coordinate System: Not reported  
Datum: Not reported  
Estimated Emissions (ton/year): Not reported  
PTE Emissions (tons/yr): Not reported  
Stack Diameter(ft): Not reported  
Stack Height (ft): Not reported  
Stack Flow Rate (cubic ft/min): Not reported  
Stack Velocity (ft/sec): Not reported  
Temperature (F): Not reported  
Plume Height (ft): Not reported  
Construction DT: Not reported  
Emissions Document: Not reported

Year: 2012  
County: Graves  
Facility ID: 2108300058  
Facility Name: AT&T Mobility - Boaz Pittman  
AI ID: 115137  
Pollutant: SO2 (Sulfur Dioxide)  
Actual Emissions: 0  
Subject Item Designation: Not reported  
ID Number: Not reported  
Longitude: Not reported  
Latitude: Not reported  
Coordinate System: Not reported  
Datum: Not reported  
Estimated Emissions (ton/year): Not reported  
PTE Emissions (tons/yr): Not reported  
Stack Diameter(ft): Not reported  
Stack Height (ft): Not reported  
Stack Flow Rate (cubic ft/min): Not reported  
Stack Velocity (ft/sec): Not reported  
Temperature (F): Not reported  
Plume Height (ft): Not reported  
Construction DT: Not reported  
Emissions Document: Not reported

Year: 2012  
County: Graves  
Facility ID: 2108300058

Map ID  
Direction  
Distance  
Elevation

MAP FINDINGS

Site

Database(s)

EDR ID Number  
EPA ID Number

**TERRY LEONARD PROPERTY (Continued)**

**S106884930**

Facility Name:	AT&T Mobility - Boaz Pittman
AI ID:	115137
Pollutant:	VOC (Volatile Organic Compounds)
Actual Emissions:	0
Subject Item Designation:	Not reported
ID Number:	Not reported
Longitude:	Not reported
Latitude:	Not reported
Coordinate System:	Not reported
Datum:	Not reported
Estimated Emissions (ton/year):	Not reported
PTE Emissions (tons/yr):	Not reported
Stack Diameter(ft):	Not reported
Stack Height (ft):	Not reported
Stack Flow Rate (cubic ft/min):	Not reported
Stack Velocity (ft/sec):	Not reported
Temperature (F):	Not reported
Plume Height (ft):	Not reported
Construction DT:	Not reported
Emissions Document:	Not reported
Year:	2021
County:	Graves
Facility ID:	2108300058
Facility Name:	AT&T Mobility - Boaz Pittman Cell Tower Engine
AI ID:	115137
Pollutant:	Xylenes (Total)
Actual Emissions:	Not reported
Subject Item Designation:	01
ID Number:	1
Longitude:	-88.675650
Latitude:	36.898180
Coordinate System:	Decimal Degrees
Datum:	NAD83
Estimated Emissions (ton/year):	0.00000000
PTE Emissions (tons/yr):	0.00003344
Stack Diameter(ft):	0.21
Stack Height (ft):	6.80
Stack Flow Rate (cubic ft/min):	544.00
Stack Velocity (ft/sec):	261.77
Temperature (F):	964.00
Plume Height (ft):	Not reported
Construction DT:	10/31/2009
Emissions Document:	2021 Emissions Survey
Year:	2021
County:	Graves
Facility ID:	2108300058
Facility Name:	AT&T Mobility - Boaz Pittman Cell Tower Engine
AI ID:	115137
Pollutant:	VOC (Volatile Organic Compounds)
Actual Emissions:	Not reported
Subject Item Designation:	01
ID Number:	1
Longitude:	-88.675650
Latitude:	36.898180
Coordinate System:	Decimal Degrees

Map ID  
Direction  
Distance  
Elevation

MAP FINDINGS

Site

Database(s)

EDR ID Number  
EPA ID Number

**TERRY LEONARD PROPERTY (Continued)**

**S106884930**

Datum: NAD83  
Estimated Emissions (ton/year): 0.00000000  
PTE Emissions (tons/yr): 0.04214368  
Stack Diameter(ft): 0.21  
Stack Height (ft): 6.80  
Stack Flow Rate (cubic ft/min): 544.00  
Stack Velocity (ft/sec): 261.77  
Temperature (F): 964.00  
Plume Height (ft): Not reported  
Construction DT: 10/31/2009  
Emissions Document: 2021 Emissions Survey

Year: 2021  
County: Graves  
Facility ID: 2108300058  
Facility Name: AT&T Mobility - Boaz Pittman Cell Tower Engine  
AI ID: 115137  
Pollutant: PT (Particulate Matter)  
Actual Emissions: Not reported  
Subject Item Designation: 01  
ID Number: 1  
Longitude: -88.675650  
Latitude: 36.898180  
Coordinate System: Decimal Degrees  
Datum: NAD83  
Estimated Emissions (ton/year): 0.00000000  
PTE Emissions (tons/yr): 0.03687844  
Stack Diameter(ft): 0.21  
Stack Height (ft): 6.80  
Stack Flow Rate (cubic ft/min): 544.00  
Stack Velocity (ft/sec): 261.77  
Temperature (F): 964.00  
Plume Height (ft): Not reported  
Construction DT: 10/31/2009  
Emissions Document: 2021 Emissions Survey

Year: 2021  
County: Graves  
Facility ID: 2108300058  
Facility Name: AT&T Mobility - Boaz Pittman Cell Tower Engine  
AI ID: 115137  
Pollutant: Toluene  
Actual Emissions: Not reported  
Subject Item Designation: 01  
ID Number: 1  
Longitude: -88.675650  
Latitude: 36.898180  
Coordinate System: Decimal Degrees  
Datum: NAD83  
Estimated Emissions (ton/year): 0.00000000  
PTE Emissions (tons/yr): 0.00004799  
Stack Diameter(ft): 0.21  
Stack Height (ft): 6.80  
Stack Flow Rate (cubic ft/min): 544.00  
Stack Velocity (ft/sec): 261.77  
Temperature (F): 964.00  
Plume Height (ft): Not reported

Map ID  
Direction  
Distance  
Elevation

MAP FINDINGS

Site

Database(s)

EDR ID Number  
EPA ID Number

**TERRY LEONARD PROPERTY (Continued)**

**S106884930**

Construction DT:	10/31/2009
Emissions Document:	2021 Emissions Survey
Year:	2021
County:	Graves
Facility ID:	2108300058
Facility Name:	AT&T Mobility - Boaz Pittman Cell Tower Engine
AI ID:	115137
Pollutant:	SO2 (Sulfur Dioxide)
Actual Emissions:	Not reported
Subject Item Designation:	01
ID Number:	1
Longitude:	-88.675650
Latitude:	36.898180
Coordinate System:	Decimal Degrees
Datum:	NAD83
Estimated Emissions (ton/year):	0.00000000
PTE Emissions (tons/yr):	0.03436400
Stack Diameter(ft):	0.21
Stack Height (ft):	6.80
Stack Flow Rate (cubic ft/min):	544.00
Stack Velocity (ft/sec):	261.77
Temperature (F):	964.00
Plume Height (ft):	Not reported
Construction DT:	10/31/2009
Emissions Document:	2021 Emissions Survey
Year:	2021
County:	Graves
Facility ID:	2108300058
Facility Name:	AT&T Mobility - Boaz Pittman Cell Tower Engine
AI ID:	115137
Pollutant:	PM2.5 (Particulate Matter - 2.5 Microns Or Less)
Actual Emissions:	Not reported
Subject Item Designation:	01
ID Number:	1
Longitude:	-88.675650
Latitude:	36.898180
Coordinate System:	Decimal Degrees
Datum:	NAD83
Estimated Emissions (ton/year):	0.00000000
PTE Emissions (tons/yr):	0.03319060
Stack Diameter(ft):	0.21
Stack Height (ft):	6.80
Stack Flow Rate (cubic ft/min):	544.00
Stack Velocity (ft/sec):	261.77
Temperature (F):	964.00
Plume Height (ft):	Not reported
Construction DT:	10/31/2009
Emissions Document:	2021 Emissions Survey
Year:	2021
County:	Graves
Facility ID:	2108300058
Facility Name:	AT&T Mobility - Boaz Pittman Cell Tower Engine
AI ID:	115137
Pollutant:	PM10 (Particulate Matter - 10 Microns Or Less)

Map ID  
Direction  
Distance  
Elevation

MAP FINDINGS

Site

Database(s)

EDR ID Number  
EPA ID Number

**TERRY LEONARD PROPERTY (Continued)**

**S106884930**

Actual Emissions: Not reported  
Subject Item Designation: 01  
ID Number: 1  
Longitude: -88.675650  
Latitude: 36.898180  
Coordinate System: Decimal Degrees  
Datum: NAD83  
Estimated Emissions (ton/year): 0.0000000  
PTE Emissions (tons/yr): 0.03687844  
Stack Diameter(ft): 0.21  
Stack Height (ft): 6.80  
Stack Flow Rate (cubic ft/min): 544.00  
Stack Velocity (ft/sec): 261.77  
Temperature (F): 964.00  
Plume Height (ft): Not reported  
Construction DT: 10/31/2009  
Emissions Document: 2021 Emissions Survey

Year: 2021  
County: Graves  
Facility ID: 2108300058  
Facility Name: AT&T Mobility - Boaz Pittman Cell Tower Engine  
AI ID: 115137  
Pollutant: NO2 (Nitrogen Dioxide)  
Actual Emissions: Not reported  
Subject Item Designation: 01  
ID Number: 1  
Longitude: -88.675650  
Latitude: 36.898180  
Coordinate System: Decimal Degrees  
Datum: NAD83  
Estimated Emissions (ton/year): 0.0000000  
PTE Emissions (tons/yr): 0.51965079  
Stack Diameter(ft): 0.21  
Stack Height (ft): 6.80  
Stack Flow Rate (cubic ft/min): 544.00  
Stack Velocity (ft/sec): 261.77  
Temperature (F): 964.00  
Plume Height (ft): Not reported  
Construction DT: 10/31/2009  
Emissions Document: 2021 Emissions Survey

Year: 2021  
County: Graves  
Facility ID: 2108300058  
Facility Name: AT&T Mobility - Boaz Pittman Cell Tower Engine  
AI ID: 115137  
Pollutant: Formaldehyde  
Actual Emissions: Not reported  
Subject Item Designation: 01  
ID Number: 1  
Longitude: -88.675650  
Latitude: 36.898180  
Coordinate System: Decimal Degrees  
Datum: NAD83  
Estimated Emissions (ton/year): 0.0000000  
PTE Emissions (tons/yr): 0.00013846

Map ID  
Direction  
Distance  
Elevation

MAP FINDINGS

Site

Database(s)

EDR ID Number  
EPA ID Number

**TERRY LEONARD PROPERTY (Continued)**

**S106884930**

Stack Diameter(ft): 0.21  
Stack Height (ft): 6.80  
Stack Flow Rate (cubic ft/min): 544.00  
Stack Velocity (ft/sec): 261.77  
Temperature (F): 964.00  
Plume Height (ft): Not reported  
Construction DT: 10/31/2009  
Emissions Document: 2021 Emissions Survey

Year: 2021  
County: Graves  
Facility ID: 2108300058  
Facility Name: AT&T Mobility - Boaz Pittman Cell Tower Engine  
AI ID: 115137  
Pollutant: CO (Carbon Monoxide)  
Actual Emissions: Not reported  
Subject Item Designation: 01  
ID Number: 1  
Longitude: -88.675650  
Latitude: 36.898180  
Coordinate System: Decimal Degrees  
Datum: NAD83  
Estimated Emissions (ton/year): 0.00000000  
PTE Emissions (tons/yr): 0.11197636  
Stack Diameter(ft): 0.21  
Stack Height (ft): 6.80  
Stack Flow Rate (cubic ft/min): 544.00  
Stack Velocity (ft/sec): 261.77  
Temperature (F): 964.00  
Plume Height (ft): Not reported  
Construction DT: 10/31/2009  
Emissions Document: 2021 Emissions Survey

Year: 2021  
County: Graves  
Facility ID: 2108300058  
Facility Name: AT&T Mobility - Boaz Pittman Cell Tower Engine  
AI ID: 115137  
Pollutant: Carbon Dioxide  
Actual Emissions: Not reported  
Subject Item Designation: 01  
ID Number: 1  
Longitude: -88.675650  
Latitude: 36.898180  
Coordinate System: Decimal Degrees  
Datum: NAD83  
Estimated Emissions (ton/year): 0.00000000  
PTE Emissions (tons/yr): 19.27736786  
Stack Diameter(ft): 0.21  
Stack Height (ft): 6.80  
Stack Flow Rate (cubic ft/min): 544.00  
Stack Velocity (ft/sec): 261.77  
Temperature (F): 964.00  
Plume Height (ft): Not reported  
Construction DT: 10/31/2009  
Emissions Document: 2021 Emissions Survey

Map ID  
Direction  
Distance  
Elevation

MAP FINDINGS

Site

Database(s)

EDR ID Number  
EPA ID Number

**TERRY LEONARD PROPERTY (Continued)**

**S106884930**

Year: 2021  
County: Graves  
Facility ID: 2108300058  
Facility Name: AT&T Mobility - Boaz Pittman Cell Tower Engine  
AI ID: 115137  
Pollutant: Benzene  
Actual Emissions: Not reported  
Subject Item Designation: 01  
ID Number: 1  
Longitude: -88.675650  
Latitude: 36.898180  
Coordinate System: Decimal Degrees  
Datum: NAD83  
Estimated Emissions (ton/year): 0.00000000  
PTE Emissions (tons/yr): 0.00010948  
Stack Diameter(ft): 0.21  
Stack Height (ft): 6.80  
Stack Flow Rate (cubic ft/min): 544.00  
Stack Velocity (ft/sec): 261.77  
Temperature (F): 964.00  
Plume Height (ft): Not reported  
Construction DT: 10/31/2009  
Emissions Document: 2021 Emissions Survey

Year: 2021  
County: Graves  
Facility ID: 2108300058  
Facility Name: AT&T Mobility - Boaz Pittman Cell Tower Engine  
AI ID: 115137  
Pollutant: Acetaldehyde  
Actual Emissions: Not reported  
Subject Item Designation: 01  
ID Number: 1  
Longitude: -88.675650  
Latitude: 36.898180  
Coordinate System: Decimal Degrees  
Datum: NAD83  
Estimated Emissions (ton/year): 0.00000000  
PTE Emissions (tons/yr): 0.00009000  
Stack Diameter(ft): 0.21  
Stack Height (ft): 6.80  
Stack Flow Rate (cubic ft/min): 544.00  
Stack Velocity (ft/sec): 261.77  
Temperature (F): 964.00  
Plume Height (ft): Not reported  
Construction DT: 10/31/2009  
Emissions Document: 2021 Emissions Survey

Year: 2020  
County: Graves  
Facility ID: 2108300058  
Facility Name: AT&T Mobility - Boaz Pittman Cell Tower Engine  
AI ID: 115137  
Pollutant: CO (Carbon Monoxide)  
Actual Emissions: 0  
Subject Item Designation: Not reported  
ID Number: Not reported

Map ID  
Direction  
Distance  
Elevation

MAP FINDINGS

Site

Database(s)

EDR ID Number  
EPA ID Number

**TERRY LEONARD PROPERTY (Continued)**

**S106884930**

Longitude:	Not reported
Latitude:	Not reported
Coordinate System:	Not reported
Datum:	Not reported
Estimated Emissions (ton/year):	Not reported
PTE Emissions (tons/yr):	Not reported
Stack Diameter(ft):	Not reported
Stack Height (ft):	Not reported
Stack Flow Rate (cubic ft/min):	Not reported
Stack Velocity (ft/sec):	Not reported
Temperature (F):	Not reported
Plume Height (ft):	Not reported
Construction DT:	Not reported
Emissions Document:	Not reported
Year:	2020
County:	Graves
Facility ID:	2108300058
Facility Name:	AT&T Mobility - Boaz Pittman Cell Tower Engine
AI ID:	115137
Pollutant:	NO2 (Nitrogen Dioxide)
Actual Emissions:	0
Subject Item Designation:	Not reported
ID Number:	Not reported
Longitude:	Not reported
Latitude:	Not reported
Coordinate System:	Not reported
Datum:	Not reported
Estimated Emissions (ton/year):	Not reported
PTE Emissions (tons/yr):	Not reported
Stack Diameter(ft):	Not reported
Stack Height (ft):	Not reported
Stack Flow Rate (cubic ft/min):	Not reported
Stack Velocity (ft/sec):	Not reported
Temperature (F):	Not reported
Plume Height (ft):	Not reported
Construction DT:	Not reported
Emissions Document:	Not reported
Year:	2020
County:	Graves
Facility ID:	2108300058
Facility Name:	AT&T Mobility - Boaz Pittman Cell Tower Engine
AI ID:	115137
Pollutant:	PM10 (Particulate Matter - 10 Microns Or Less)
Actual Emissions:	0
Subject Item Designation:	Not reported
ID Number:	Not reported
Longitude:	Not reported
Latitude:	Not reported
Coordinate System:	Not reported
Datum:	Not reported
Estimated Emissions (ton/year):	Not reported
PTE Emissions (tons/yr):	Not reported
Stack Diameter(ft):	Not reported
Stack Height (ft):	Not reported
Stack Flow Rate (cubic ft/min):	Not reported

Map ID  
Direction  
Distance  
Elevation

MAP FINDINGS

Site

Database(s)

EDR ID Number  
EPA ID Number

**TERRY LEONARD PROPERTY (Continued)**

**S106884930**

Stack Velocity (ft/sec): Not reported  
Temperature (F): Not reported  
Plume Height (ft): Not reported  
Construction DT: Not reported  
Emissions Document: Not reported

Year: 2020  
County: Graves  
Facility ID: 2108300058  
Facility Name: AT&T Mobility - Boaz Pittman Cell Tower Engine  
AI ID: 115137  
Pollutant: PT (Particulate Matter)  
Actual Emissions: 0  
Subject Item Designation: Not reported  
ID Number: Not reported  
Longitude: Not reported  
Latitude: Not reported  
Coordinate System: Not reported  
Datum: Not reported  
Estimated Emissions (ton/year): Not reported  
PTE Emissions (tons/yr): Not reported  
Stack Diameter(ft): Not reported  
Stack Height (ft): Not reported  
Stack Flow Rate (cubic ft/min): Not reported  
Stack Velocity (ft/sec): Not reported  
Temperature (F): Not reported  
Plume Height (ft): Not reported  
Construction DT: Not reported  
Emissions Document: Not reported

Year: 2020  
County: Graves  
Facility ID: 2108300058  
Facility Name: AT&T Mobility - Boaz Pittman Cell Tower Engine  
AI ID: 115137  
Pollutant: SO2 (Sulfur Dioxide)  
Actual Emissions: 0  
Subject Item Designation: Not reported  
ID Number: Not reported  
Longitude: Not reported  
Latitude: Not reported  
Coordinate System: Not reported  
Datum: Not reported  
Estimated Emissions (ton/year): Not reported  
PTE Emissions (tons/yr): Not reported  
Stack Diameter(ft): Not reported  
Stack Height (ft): Not reported  
Stack Flow Rate (cubic ft/min): Not reported  
Stack Velocity (ft/sec): Not reported  
Temperature (F): Not reported  
Plume Height (ft): Not reported  
Construction DT: Not reported  
Emissions Document: Not reported

Year: 2020  
County: Graves  
Facility ID: 2108300058

Map ID  
Direction  
Distance  
Elevation

MAP FINDINGS

Site

Database(s)

EDR ID Number  
EPA ID Number

**TERRY LEONARD PROPERTY (Continued)**

**S106884930**

Facility Name: AT&T Mobility - Boaz Pittman Cell Tower Engine  
AI ID: 115137  
Pollutant: VOC (Volatile Organic Compounds)  
Actual Emissions: 0  
Subject Item Designation: Not reported  
ID Number: Not reported  
Longitude: Not reported  
Latitude: Not reported  
Coordinate System: Not reported  
Datum: Not reported  
Estimated Emissions (ton/year): Not reported  
PTE Emissions (tons/yr): Not reported  
Stack Diameter(ft): Not reported  
Stack Height (ft): Not reported  
Stack Flow Rate (cubic ft/min): Not reported  
Stack Velocity (ft/sec): Not reported  
Temperature (F): Not reported  
Plume Height (ft): Not reported  
Construction DT: Not reported  
Emissions Document: Not reported

**3**  
Target  
Property

**TERRY LEONARD PROPERTY**  
**98 PITTMAN RD**  
**BOAZ, KY 42027**

**FINDS 1016364091**  
**N/A**

FINDS:  
Registry ID: 110045102795

**Actual:**  
**431 ft.**

Click Here for FRS Facility Detail Report:

**Focus Map:**  
**4**

Environmental Interest/Information System:  
KENTUCKY- Tools for Environmental Management and Protection Organizations (KY-TEMPO) is Kentucky's central repository for facility data and includes permits, surveillance, enforcement, and remediation information.

Click this hyperlink while viewing on your computer to access additional FINDS: detail in the EDR Site Report.

**A4**  
Target  
Property

**KENNETH THURSTON PROPERTY**  
**248 PITTMAN RD**  
**BOAZ, KY 42027**

**FINDS 1015801692**  
**N/A**

**Site 1 of 4 in cluster A**

**Actual:**  
**424 ft.**

FINDS:  
Registry ID: 110045102802

Click Here for FRS Facility Detail Report:

**Focus Map:**  
**4**

Environmental Interest/Information System:  
KENTUCKY- Tools for Environmental Management and Protection Organizations (KY-TEMPO) is Kentucky's central repository for facility data and includes permits, surveillance, enforcement, and remediation information.



Map ID  
 Direction  
 Distance  
 Elevation

MAP FINDINGS

Site

Database(s)

EDR ID Number  
 EPA ID Number

**KENNETH THURSTON PROPERTY (Continued)**

**S115713196**

2006 KENNETH THURSTON PROPERTY 248 PITTMAN RD  
 2005 KENNETH THURSTON PROPERTY 248 PITTMAN RD

**8**  
**SSW**  
 < 1/8  
 0.008 mi.  
 40 ft.

**AT&T**  
**98 PITTMAN RD E**  
**BOAZ, KY 42027**

**AST** **A100450141**  
**N/A**

**Actual:** 429 ft.      **AST:**  
 Permit Number: PAG0003422  
**Focus Map:** 4      Name: AT&T  
 Address: 98 PITTMAN RD E  
 Telephone: (502) 779-5880  
 City,State,Zip: BOAZ, KY 42027-9418  
 Permit Type: Private Use  
 Category: Other  
 Permit Status: Completed  
 Issue Date: 01/28/2010  
 Last Inspection: Not reported  
 Installer: Tower Comm LLC

**9**  
**North**  
 1/4-1/2  
 0.361 mi.  
 1906 ft.

**BENS RECYCLING**  
**12180 US 45**  
**BOAZ, KY 42027**

**SWF/LF** **S105055321**  
**HIST LF** **N/A**

**Actual:** 400 ft.      **LF:**  
 Name: BENS RECYCLING  
**Focus Map:** 1      Address: 12180 US 45  
 City,State,Zip: BOAZ, KY 42027  
 Facility ID: 40330  
 Status: Operating  
 Permit Number: 04200027-1  
 SI ID: ACTV0000000001  
 SI Designation: 04200027-1  
 AI Name: Bens Recycling  
 Rel Entity ID: Not reported  
 Facility Type: Commercial Recycling Center-SW-RPBR  
 Latitude: 36.90638900  
 Longitude: -88.67277800  
 Permittee city/state/zip: BOAZ, KY 42027  
 Permit expired date: Not reported  
 Related Entity Name: Not reported  
 Related Entity Address1: Not reported  
 Related Entity Address2: Not reported  
 Related Entity Municipality: Not reported  
 Related Entity State: Not reported  
 Related Entity Zip: Not reported  
 Related Entity Type: Not reported  
 SI Description: RECYCLING CENTER-ACTIVITY APPROVED  
 Date Last Site Insp.: Not reported  
 Last Inspector: Not reported  
 Related Entity Specific Type: Not reported

Map ID  
Direction  
Distance  
Elevation

MAP FINDINGS

Site

Database(s)

EDR ID Number  
EPA ID Number

**BENS RECYCLING (Continued)**

**S105055321**

HIST LF:  
Facility ID: 042-00027  
Facility Address 2: Not reported  
Status: APPLICATION APPROVED  
Facility Type: RECYCLING CENTER  
Owner: BENJAMIN WILSON  
Owner Address1: 12180 HWY 45  
Owner Address2: Not reported  
Owner City,St,Zip: BOAZ, KY 42027-  
Owner Phone: (270)856-4052  
Activity Type: RECYCLING CENTER  
Activity Status: ACTIVITY APPROVED  
Contact First Name: BENJAMIN  
Contact Last Name: WILSON  
Contact Phone: (270)856-4052

**10  
NW  
1/4-1/2  
0.403 mi.  
2129 ft.**

**LAMBS MARKET  
6155 STATE RTE 1241  
HICKORY, KY**

**SB193 S108012628  
N/A**

**Actual:  
434 ft.**

KY SENATE BILL 193 INVENTORY:  
KY SENATE BILL 193 INVENTORY: CLW  
Facility ID: 0873042  
Soil / Groundwater: Soil  
Agency Interest Number: 61626

**Focus Map:  
7**

**11  
SE  
1/2-1  
0.523 mi.  
2761 ft.**

**WEST VIOLA PAINT  
MAYFIELD CREEK  
WEST VIOLA, KY 42051**

**SHWS S106884942  
N/A**

**Actual:  
390 ft.**

SHWS:  
Name: WEST VIOLA PAINT  
Address: MAYFIELD CREEK  
City,State,Zip: WEST VIOLA, KY 42051  
Facility Id: 53266  
**Status: Closed**  
Description: WEST VIOLA PAINT (Closed: No Action Necessary)  
Closure Date: 07/29/1997  
Longitude: -88.633396  
Latitude: 36.855670  
Subject Item County: Graves  
Sub Item Longitude: -88.633679  
Sub Item Latitude: 36.855626  
Subject Item Address: Mayfield Creek  
Subject Item Address2: Not reported  
Subject Item City,St,Zip: West Viola, KY 42501  
Regulatory Desc: State Superfund  
Closure Option: Option A No Action Necessary  
Side SG: 44731  
Acreage: Not reported

**Focus Map:  
12**

Map ID  
Direction  
Distance  
Elevation

MAP FINDINGS

Site

Database(s)

EDR ID Number  
EPA ID Number

12            **EAGLE LANDFILL LLC**  
**NNE**        **KY 849**  
**1/2-1**      **BOAZ, KY 42027**  
**0.888 mi.**  
**4688 ft.**

**SHWS**    **S107602790**  
**SWF/LF**   **N/A**  
**Financial Assurance**

**Actual:**  
**481 ft.**  
**Focus Map:**  
**6**

**SHWS:**  
Name:                    EAGLE LANDFILL LLC  
Address:                KY 849  
City,State,Zip:        BOAZ, KY 42027  
Facility Id:             38183  
**Status:**                **Closed**  
Description:            SW: Solid Waste Facility Group  
Closure Date:         08/29/2008  
Longitude:             -88.631389  
Latitude:                36.885556  
Subject Item County:   Graves  
Sub Item Longitude:   -88.631388  
Sub Item Latitude:     36.885556  
Subject Item Address:   KY 849  
Subject Item Address2: Not reported  
Subject Item City,St,Zip: Boaz, KY 42027  
Regulatory Desc:      State Superfund  
Closure Option:        Referred  
Side SG:                Solid Waste Facility Group  
Acreage:                Not reported

Name:                    EAGLE LANDFILL LLC  
Address:                KY 849  
City,State,Zip:        BOAZ, KY 42027  
Facility Id:             38183  
**Status:**                **Closed**  
Description:            CD&D Landfill  
Closure Date:         08/29/2008  
Longitude:             -88.631389  
Latitude:                36.885556  
Subject Item County:   Graves  
Sub Item Longitude:   -88.631388  
Sub Item Latitude:     36.885556  
Subject Item Address:   KY 849  
Subject Item Address2: Not reported  
Subject Item City,St,Zip: Boaz, KY 42027  
Regulatory Desc:      State Superfund  
Closure Option:        Referred  
Side SG:                N. Graves Co. Landfill  
Acreage:                Not reported

**LF:**  
Name:                    EAGLE LANDFILL LLC  
Address:                KY 849  
City,State,Zip:        BOAZ, KY 42027  
Facility ID:             38183  
Status:                  Active  
Permit Number:        04200024  
SI ID:                    ACTV0000000001  
SI Designation:        CDD Landfill <1 Acre-SW-RPBR  
AI Name:                Eagle Landfill LLC  
Rel Entity ID:         25476  
Facility Type:         CDD Landfill <1 Acre-SW-RPBR

Map ID  
Direction  
Distance  
Elevation

MAP FINDINGS

Site

Database(s)

EDR ID Number  
EPA ID Number

**EAGLE LANDFILL LLC (Continued)**

**S107602790**

Latitude: 36.88555600  
Longitude: -88.63138900  
Permittee city/state/zip: BOAZ, KY 42027  
Permit expired date: 12/31/2027  
Related Entity Name: Eagle Landfill LLC  
Related Entity Address1: 714 S 5th St  
Related Entity Address2: Not reported  
Related Entity Municipality: Paducah  
Related Entity State: KY  
Related Entity Zip: 42003  
Related Entity Type: O  
SI Description: SW: CDD Landfill <1 Acre-SW-RPBR  
Date Last Site Insp.: 01/20/2015  
Last Inspector: Jennifer Burnett  
Related Entity Specific Type: Private

**KY Financial Assurance 3:**

Name: EAGLE LANDFILL LLC  
Address: 3456 HWY 849  
City,State,Zip: BOAZ, KY 42027  
Facility Id: 38183  
Region: 3  
Sw Permit #: 042-00024  
Ai #: 38183  
Financial Instrument #: 00108  
Financial Instrument Type: Letter of Credit  
Provider: City National Bank  
Amount: \$10,000.00  
Date Received: 04/06/2011

Count: 8 records

ORPHAN SUMMARY

City	EDR ID	Site Name	Site Address	Zip	Database(s)
BOAZ	1000384475	WILSON OAK RIDGE FARM	BOX 140 BALDREE ROAD E	42027	RCRA NonGen / NLR
GRAVES COUNTY	M300002241	KENTUCKY-TENNESSEE CLAY CO	MAYFIELD MINE		US MINES
GRAVES COUNTY	M300002352	KENTUCKY-TENNESSEE CLAY CO	MAYFIELD PLANT		US MINES
GRAVES COUNTY	S125982573	KYTC	BRIDGE IS LOCATED IN GRAVES COUNTY IN THE SOUTHWEST CORNER OF THE CITY OF MAYFIELD. THE BRIDGE IS WHERE KY 58 GOES OVER US HIGHWAY 45.		ASBESTOS
GRAVES COUNTY	S125982440	KENTUCKY TRANSPORTATION CABINET	LOCATED OFF HGY 121 SOUTH OF MAYFIELD		ASBESTOS
GRAVES COUNTY	S130218921	MAYFIELD CITY SCHOOLS - DUNBAR GARAGE BUS FACILITY (AI ID: 173670)	OLD MAYFIELD SCHOOLS BUS GARAGE		ASBESTOS
GRAVES COUNTY	S128196996	CITY OF MAYFIELD	231 N. 7TH STREET, MAYFIELD, KY 42066 IS LOCATED BETWEEN 7TH STREET TO THE EAST AND 8TH STREET TO THE WEST AND IS APPROXIMATELY 1/2 MILE SOUTH OF HARMON PARK. WE USED KY-131 SOUTH TO KY-58 TO REACH TH		ASBESTOS
HICKORY	2018218379		2653 STATE ROUTE 1241		ERNS

# GOVERNMENT RECORDS SEARCHED / DATA CURRENCY TRACKING

To maintain currency of the following federal and state databases, EDR contacts the appropriate governmental agency on a monthly or quarterly basis, as required.

**Number of Days to Update:** Provides confirmation that EDR is reporting records that have been updated within 90 days from the date the government agency made the information available to the public.

## **STANDARD ENVIRONMENTAL RECORDS**

### ***Lists of Federal NPL (Superfund) sites***

#### **NPL: National Priority List**

National Priorities List (Superfund). The NPL is a subset of CERCLIS and identifies over 1,200 sites for priority cleanup under the Superfund Program. NPL sites may encompass relatively large areas. As such, EDR provides polygon coverage for over 1,000 NPL site boundaries produced by EPA's Environmental Photographic Interpretation Center (EPIC) and regional EPA offices.

Date of Government Version: 09/19/2023	Source: EPA
Date Data Arrived at EDR: 10/03/2023	Telephone: N/A
Date Made Active in Reports: 10/19/2023	Last EDR Contact: 11/01/2023
Number of Days to Update: 16	Next Scheduled EDR Contact: 01/08/2024
	Data Release Frequency: Quarterly

#### **NPL Site Boundaries**

##### **Sources:**

EPA's Environmental Photographic Interpretation Center (EPIC)  
Telephone: 202-564-7333

EPA Region 1  
Telephone 617-918-1143

EPA Region 6  
Telephone: 214-655-6659

EPA Region 3  
Telephone 215-814-5418

EPA Region 7  
Telephone: 913-551-7247

EPA Region 4  
Telephone 404-562-8033

EPA Region 8  
Telephone: 303-312-6774

EPA Region 5  
Telephone 312-886-6686

EPA Region 9  
Telephone: 415-947-4246

EPA Region 10  
Telephone 206-553-8665

#### **Proposed NPL: Proposed National Priority List Sites**

A site that has been proposed for listing on the National Priorities List through the issuance of a proposed rule in the Federal Register. EPA then accepts public comments on the site, responds to the comments, and places on the NPL those sites that continue to meet the requirements for listing.

Date of Government Version: 09/19/2023	Source: EPA
Date Data Arrived at EDR: 10/03/2023	Telephone: N/A
Date Made Active in Reports: 10/19/2023	Last EDR Contact: 11/01/2023
Number of Days to Update: 16	Next Scheduled EDR Contact: 01/08/2024
	Data Release Frequency: Quarterly

#### **NPL LIENS: Federal Superfund Liens**

Federal Superfund Liens. Under the authority granted the USEPA by CERCLA of 1980, the USEPA has the authority to file liens against real property in order to recover remedial action expenditures or when the property owner received notification of potential liability. USEPA compiles a listing of filed notices of Superfund Liens.

# GOVERNMENT RECORDS SEARCHED / DATA CURRENCY TRACKING

Date of Government Version: 10/15/1991  
Date Data Arrived at EDR: 02/02/1994  
Date Made Active in Reports: 03/30/1994  
Number of Days to Update: 56

Source: EPA  
Telephone: 202-564-4267  
Last EDR Contact: 08/15/2011  
Next Scheduled EDR Contact: 11/28/2011  
Data Release Frequency: No Update Planned

## ***Lists of Federal Delisted NPL sites***

Delisted NPL: National Priority List Deletions

The National Oil and Hazardous Substances Pollution Contingency Plan (NCP) establishes the criteria that the EPA uses to delete sites from the NPL. In accordance with 40 CFR 300.425.(e), sites may be deleted from the NPL where no further response is appropriate.

Date of Government Version: 09/19/2023  
Date Data Arrived at EDR: 10/03/2023  
Date Made Active in Reports: 10/19/2023  
Number of Days to Update: 16

Source: EPA  
Telephone: N/A  
Last EDR Contact: 11/01/2023  
Next Scheduled EDR Contact: 01/08/2024  
Data Release Frequency: Quarterly

## ***Lists of Federal sites subject to CERCLA removals and CERCLA orders***

FEDERAL FACILITY: Federal Facility Site Information listing

A listing of National Priority List (NPL) and Base Realignment and Closure (BRAC) sites found in the Comprehensive Environmental Response, Compensation and Liability Information System (CERCLIS) Database where EPA Federal Facilities Restoration and Reuse Office is involved in cleanup activities.

Date of Government Version: 06/23/2023  
Date Data Arrived at EDR: 06/23/2023  
Date Made Active in Reports: 09/20/2023  
Number of Days to Update: 89

Source: Environmental Protection Agency  
Telephone: 703-603-8704  
Last EDR Contact: 09/26/2023  
Next Scheduled EDR Contact: 01/08/2024  
Data Release Frequency: Varies

SEMS: Superfund Enterprise Management System

SEMS (Superfund Enterprise Management System) tracks hazardous waste sites, potentially hazardous waste sites, and remedial activities performed in support of EPA's Superfund Program across the United States. The list was formerly known as CERCLIS, renamed to SEMS by the EPA in 2015. The list contains data on potentially hazardous waste sites that have been reported to the USEPA by states, municipalities, private companies and private persons, pursuant to Section 103 of the Comprehensive Environmental Response, Compensation, and Liability Act (CERCLA). This dataset also contains sites which are either proposed to or on the National Priorities List (NPL) and the sites which are in the screening and assessment phase for possible inclusion on the NPL.

Date of Government Version: 09/19/2023  
Date Data Arrived at EDR: 10/03/2023  
Date Made Active in Reports: 10/19/2023  
Number of Days to Update: 16

Source: EPA  
Telephone: 800-424-9346  
Last EDR Contact: 11/02/2023  
Next Scheduled EDR Contact: 01/22/2024  
Data Release Frequency: Quarterly

## ***Lists of Federal CERCLA sites with NFRAP***

SEMS-ARCHIVE: Superfund Enterprise Management System Archive

# GOVERNMENT RECORDS SEARCHED / DATA CURRENCY TRACKING

SEMS-ARCHIVE (Superfund Enterprise Management System Archive) tracks sites that have no further interest under the Federal Superfund Program based on available information. The list was formerly known as the CERCLIS-NFRAP, renamed to SEMS ARCHIVE by the EPA in 2015. EPA may perform a minimal level of assessment work at a site while it is archived if site conditions change and/or new information becomes available. Archived sites have been removed and archived from the inventory of SEMS sites. Archived status indicates that, to the best of EPA's knowledge, assessment at a site has been completed and that EPA has determined no further steps will be taken to list the site on the National Priorities List (NPL), unless information indicates this decision was not appropriate or other considerations require a recommendation for listing at a later time. The decision does not necessarily mean that there is no hazard associated with a given site; it only means that, based upon available information, the location is not judged to be potential NPL site.

Date of Government Version: 09/19/2023	Source: EPA
Date Data Arrived at EDR: 10/03/2023	Telephone: 800-424-9346
Date Made Active in Reports: 10/19/2023	Last EDR Contact: 11/02/2023
Number of Days to Update: 16	Next Scheduled EDR Contact: 01/22/2024
	Data Release Frequency: Quarterly

## ***Lists of Federal RCRA facilities undergoing Corrective Action***

CORRACTS: Corrective Action Report

CORRACTS identifies hazardous waste handlers with RCRA corrective action activity.

Date of Government Version: 07/24/2023	Source: EPA
Date Data Arrived at EDR: 07/31/2023	Telephone: 800-424-9346
Date Made Active in Reports: 08/14/2023	Last EDR Contact: 09/20/2023
Number of Days to Update: 14	Next Scheduled EDR Contact: 01/01/2024
	Data Release Frequency: Quarterly

## ***Lists of Federal RCRA TSD facilities***

RCRA-TSDF: RCRA - Treatment, Storage and Disposal

RCRAInfo is EPA's comprehensive information system, providing access to data supporting the Resource Conservation and Recovery Act (RCRA) of 1976 and the Hazardous and Solid Waste Amendments (HSWA) of 1984. The database includes selective information on sites which generate, transport, store, treat and/or dispose of hazardous waste as defined by the Resource Conservation and Recovery Act (RCRA). Transporters are individuals or entities that move hazardous waste from the generator offsite to a facility that can recycle, treat, store, or dispose of the waste. TSDFs treat, store, or dispose of the waste.

Date of Government Version: 07/24/2023	Source: Environmental Protection Agency
Date Data Arrived at EDR: 07/31/2023	Telephone: (404) 562-8651
Date Made Active in Reports: 08/14/2023	Last EDR Contact: 09/20/2023
Number of Days to Update: 14	Next Scheduled EDR Contact: 01/01/2024
	Data Release Frequency: Quarterly

## ***Lists of Federal RCRA generators***

RCRA-LQG: RCRA - Large Quantity Generators

RCRAInfo is EPA's comprehensive information system, providing access to data supporting the Resource Conservation and Recovery Act (RCRA) of 1976 and the Hazardous and Solid Waste Amendments (HSWA) of 1984. The database includes selective information on sites which generate, transport, store, treat and/or dispose of hazardous waste as defined by the Resource Conservation and Recovery Act (RCRA). Large quantity generators (LQGs) generate over 1,000 kilograms (kg) of hazardous waste, or over 1 kg of acutely hazardous waste per month.

Date of Government Version: 07/24/2023	Source: Environmental Protection Agency
Date Data Arrived at EDR: 07/31/2023	Telephone: (404) 562-8651
Date Made Active in Reports: 08/14/2023	Last EDR Contact: 09/20/2023
Number of Days to Update: 14	Next Scheduled EDR Contact: 01/01/2024
	Data Release Frequency: Quarterly

# GOVERNMENT RECORDS SEARCHED / DATA CURRENCY TRACKING

## RCRA-SQG: RCRA - Small Quantity Generators

RCRAInfo is EPA's comprehensive information system, providing access to data supporting the Resource Conservation and Recovery Act (RCRA) of 1976 and the Hazardous and Solid Waste Amendments (HSWA) of 1984. The database includes selective information on sites which generate, transport, store, treat and/or dispose of hazardous waste as defined by the Resource Conservation and Recovery Act (RCRA). Small quantity generators (SQGs) generate between 100 kg and 1,000 kg of hazardous waste per month.

Date of Government Version: 07/24/2023	Source: Environmental Protection Agency
Date Data Arrived at EDR: 07/31/2023	Telephone: (404) 562-8651
Date Made Active in Reports: 08/14/2023	Last EDR Contact: 09/20/2023
Number of Days to Update: 14	Next Scheduled EDR Contact: 01/01/2024
	Data Release Frequency: Quarterly

## RCRA-VSQG: RCRA - Very Small Quantity Generators (Formerly Conditionally Exempt Small Quantity Generators)

RCRAInfo is EPA's comprehensive information system, providing access to data supporting the Resource Conservation and Recovery Act (RCRA) of 1976 and the Hazardous and Solid Waste Amendments (HSWA) of 1984. The database includes selective information on sites which generate, transport, store, treat and/or dispose of hazardous waste as defined by the Resource Conservation and Recovery Act (RCRA). Very small quantity generators (VSQGs) generate less than 100 kg of hazardous waste, or less than 1 kg of acutely hazardous waste per month.

Date of Government Version: 07/24/2023	Source: Environmental Protection Agency
Date Data Arrived at EDR: 07/31/2023	Telephone: (404) 562-8651
Date Made Active in Reports: 08/14/2023	Last EDR Contact: 09/20/2023
Number of Days to Update: 14	Next Scheduled EDR Contact: 01/01/2024
	Data Release Frequency: Quarterly

## ***Federal institutional controls / engineering controls registries***

### LUCIS: Land Use Control Information System

LUCIS contains records of land use control information pertaining to the former Navy Base Realignment and Closure properties.

Date of Government Version: 08/03/2023	Source: Department of the Navy
Date Data Arrived at EDR: 08/07/2023	Telephone: 843-820-7326
Date Made Active in Reports: 10/10/2023	Last EDR Contact: 11/02/2023
Number of Days to Update: 64	Next Scheduled EDR Contact: 02/19/2024
	Data Release Frequency: Varies

### US ENG CONTROLS: Engineering Controls Sites List

A listing of sites with engineering controls in place. Engineering controls include various forms of caps, building foundations, liners, and treatment methods to create pathway elimination for regulated substances to enter environmental media or effect human health.

Date of Government Version: 08/21/2023	Source: Environmental Protection Agency
Date Data Arrived at EDR: 08/21/2023	Telephone: 703-603-0695
Date Made Active in Reports: 11/07/2023	Last EDR Contact: 11/17/2023
Number of Days to Update: 78	Next Scheduled EDR Contact: 03/04/2024
	Data Release Frequency: Varies

### US INST CONTROLS: Institutional Controls Sites List

A listing of sites with institutional controls in place. Institutional controls include administrative measures, such as groundwater use restrictions, construction restrictions, property use restrictions, and post remediation care requirements intended to prevent exposure to contaminants remaining on site. Deed restrictions are generally required as part of the institutional controls.

Date of Government Version: 08/21/2023	Source: Environmental Protection Agency
Date Data Arrived at EDR: 08/21/2023	Telephone: 703-603-0695
Date Made Active in Reports: 11/07/2023	Last EDR Contact: 11/17/2023
Number of Days to Update: 78	Next Scheduled EDR Contact: 03/04/2024
	Data Release Frequency: Varies

# GOVERNMENT RECORDS SEARCHED / DATA CURRENCY TRACKING

## ***Federal ERNS list***

### ERNS: Emergency Response Notification System

Emergency Response Notification System. ERNS records and stores information on reported releases of oil and hazardous substances.

Date of Government Version: 06/12/2023

Source: National Response Center, United States Coast Guard

Date Data Arrived at EDR: 06/20/2023

Telephone: 202-267-2180

Date Made Active in Reports: 08/14/2023

Last EDR Contact: 09/20/2023

Number of Days to Update: 55

Next Scheduled EDR Contact: 01/01/2024

Data Release Frequency: Quarterly

## ***Lists of state- and tribal hazardous waste facilities***

### SHWS: State Leads List

State Hazardous Waste Sites. State hazardous waste site records are the states' equivalent to CERCLIS. These sites may or may not already be listed on the federal CERCLIS list. Priority sites planned for cleanup using state funds (state equivalent of Superfund) are identified along with sites where cleanup will be paid for by potentially responsible parties. Available information varies by state.

Date of Government Version: 06/07/2023

Source: Department of Environmental Protection

Date Data Arrived at EDR: 06/08/2023

Telephone: 502-564-6716

Date Made Active in Reports: 08/29/2023

Last EDR Contact: 11/15/2023

Number of Days to Update: 82

Next Scheduled EDR Contact: 03/04/2024

Data Release Frequency: Quarterly

## ***Lists of state and tribal landfills and solid waste disposal facilities***

### SWF/LF: Solid Waste Facilities List

Solid Waste Facilities/Landfill Sites. SWF/LF type records typically contain an inventory of solid waste disposal facilities or landfills in a particular state. Depending on the state, these may be active or inactive facilities or open dumps that failed to meet RCRA Subtitle D Section 4004 criteria for solid waste landfills or disposal sites.

Date of Government Version: 08/22/2023

Source: Department of Environmental Protection

Date Data Arrived at EDR: 08/24/2023

Telephone: 502-564-6716

Date Made Active in Reports: 11/03/2023

Last EDR Contact: 10/28/2023

Number of Days to Update: 71

Next Scheduled EDR Contact: 02/05/2024

Data Release Frequency: Semi-Annually

## ***Lists of state and tribal leaking storage tanks***

### PSTEAF: Facility Ranking List

The Underground Storage Tank Branch (USTB) has ranked all PSTEAF reimbursable facilities requiring corrective action, in accordance with 401 KAR 42:290. Directive letters will be issued on the basis of facility ranking and available PSTEAF funding in sequential order as ranked. For example, Rank 2 facilities will be issued directives before Rank 3 facilities.

Date of Government Version: 06/01/2023

Source: Department of Environmental Protection

Date Data Arrived at EDR: 06/29/2023

Telephone: 502-564-5981

Date Made Active in Reports: 09/22/2023

Last EDR Contact: 10/04/2023

Number of Days to Update: 85

Next Scheduled EDR Contact: 01/15/2024

Data Release Frequency: Quarterly

### INDIAN LUST R4: Leaking Underground Storage Tanks on Indian Land

LUSTs on Indian land in Florida, Mississippi and North Carolina.

Date of Government Version: 04/20/2023

Source: EPA Region 4

Date Data Arrived at EDR: 05/09/2023

Telephone: 404-562-8677

Date Made Active in Reports: 07/14/2023

Last EDR Contact: 10/11/2023

Number of Days to Update: 66

Next Scheduled EDR Contact: 01/29/2024

Data Release Frequency: Varies

# GOVERNMENT RECORDS SEARCHED / DATA CURRENCY TRACKING

INDIAN LUST R9: Leaking Underground Storage Tanks on Indian Land  
LUSTs on Indian land in Arizona, California, New Mexico and Nevada

Date of Government Version: 04/19/2023	Source: Environmental Protection Agency
Date Data Arrived at EDR: 05/09/2023	Telephone: 415-972-3372
Date Made Active in Reports: 07/14/2023	Last EDR Contact: 10/11/2023
Number of Days to Update: 66	Next Scheduled EDR Contact: 01/29/2024
	Data Release Frequency: Varies

INDIAN LUST R5: Leaking Underground Storage Tanks on Indian Land  
Leaking underground storage tanks located on Indian Land in Michigan, Minnesota and Wisconsin.

Date of Government Version: 04/14/2023	Source: EPA, Region 5
Date Data Arrived at EDR: 05/09/2023	Telephone: 312-886-7439
Date Made Active in Reports: 07/14/2023	Last EDR Contact: 10/11/2023
Number of Days to Update: 66	Next Scheduled EDR Contact: 01/29/2024
	Data Release Frequency: Varies

INDIAN LUST R6: Leaking Underground Storage Tanks on Indian Land  
LUSTs on Indian land in New Mexico and Oklahoma.

Date of Government Version: 04/26/2023	Source: EPA Region 6
Date Data Arrived at EDR: 05/09/2023	Telephone: 214-665-6597
Date Made Active in Reports: 07/14/2023	Last EDR Contact: 10/11/2023
Number of Days to Update: 66	Next Scheduled EDR Contact: 01/29/2024
	Data Release Frequency: Varies

INDIAN LUST R10: Leaking Underground Storage Tanks on Indian Land  
LUSTs on Indian land in Alaska, Idaho, Oregon and Washington.

Date of Government Version: 04/20/2023	Source: EPA Region 10
Date Data Arrived at EDR: 05/09/2023	Telephone: 206-553-2857
Date Made Active in Reports: 07/14/2023	Last EDR Contact: 10/11/2023
Number of Days to Update: 66	Next Scheduled EDR Contact: 01/29/2024
	Data Release Frequency: Varies

INDIAN LUST R7: Leaking Underground Storage Tanks on Indian Land  
LUSTs on Indian land in Iowa, Kansas, and Nebraska

Date of Government Version: 04/25/2023	Source: EPA Region 7
Date Data Arrived at EDR: 05/09/2023	Telephone: 913-551-7003
Date Made Active in Reports: 07/14/2023	Last EDR Contact: 10/11/2023
Number of Days to Update: 66	Next Scheduled EDR Contact: 01/29/2024
	Data Release Frequency: Varies

INDIAN LUST R1: Leaking Underground Storage Tanks on Indian Land  
A listing of leaking underground storage tank locations on Indian Land.

Date of Government Version: 04/20/2023	Source: EPA Region 1
Date Data Arrived at EDR: 05/09/2023	Telephone: 617-918-1313
Date Made Active in Reports: 07/14/2023	Last EDR Contact: 10/11/2023
Number of Days to Update: 66	Next Scheduled EDR Contact: 01/29/2024
	Data Release Frequency: Varies

INDIAN LUST R8: Leaking Underground Storage Tanks on Indian Land  
LUSTs on Indian land in Colorado, Montana, North Dakota, South Dakota, Utah and Wyoming.

Date of Government Version: 04/19/2023	Source: EPA Region 8
Date Data Arrived at EDR: 05/09/2023	Telephone: 303-312-6271
Date Made Active in Reports: 07/14/2023	Last EDR Contact: 10/11/2023
Number of Days to Update: 66	Next Scheduled EDR Contact: 01/29/2024
	Data Release Frequency: Varies

# GOVERNMENT RECORDS SEARCHED / DATA CURRENCY TRACKING

## SB193: SB193 Branch Site Inventory List

The inventory indicates facilities that have performed permanent closure activities at a regulated underground storage tank facility and have known soil and/or groundwater contamination.

Date of Government Version: 09/05/2006	Source: Department of Environmental Protection
Date Data Arrived at EDR: 09/13/2006	Telephone: 502-564-5981
Date Made Active in Reports: 10/18/2006	Last EDR Contact: 04/08/2016
Number of Days to Update: 35	Next Scheduled EDR Contact: 07/25/2016
	Data Release Frequency: No Update Planned

## *Lists of state and tribal registered storage tanks*

### FEMA UST: Underground Storage Tank Listing

A listing of all FEMA owned underground storage tanks.

Date of Government Version: 03/08/2023	Source: FEMA
Date Data Arrived at EDR: 03/09/2023	Telephone: 202-646-5797
Date Made Active in Reports: 05/30/2023	Last EDR Contact: 10/10/2023
Number of Days to Update: 82	Next Scheduled EDR Contact: 01/15/2024
	Data Release Frequency: Varies

### UST: Underground Storage Tank Database

Registered Underground Storage Tanks. UST's are regulated under Subtitle I of the Resource Conservation and Recovery Act (RCRA) and must be registered with the state department responsible for administering the UST program. Available information varies by state program.

Date of Government Version: 08/11/2023	Source: Department of Environmental Protection
Date Data Arrived at EDR: 08/22/2023	Telephone: 502-564-5981
Date Made Active in Reports: 11/06/2023	Last EDR Contact: 11/17/2023
Number of Days to Update: 76	Next Scheduled EDR Contact: 03/04/2024
	Data Release Frequency: Quarterly

### AST: Above Ground Storage Tanks

A listing of aboveground storage tank site locations.

Date of Government Version: 06/01/2021	Source: Office of State Fire Marshal
Date Data Arrived at EDR: 06/02/2021	Telephone: 502-564-4010
Date Made Active in Reports: 08/23/2021	Last EDR Contact: 11/01/2023
Number of Days to Update: 82	Next Scheduled EDR Contact: 03/04/2024
	Data Release Frequency: Varies

### INDIAN UST R4: Underground Storage Tanks on Indian Land

The Indian Underground Storage Tank (UST) database provides information about underground storage tanks on Indian land in EPA Region 4 (Alabama, Florida, Georgia, Kentucky, Mississippi, North Carolina, South Carolina, Tennessee and Tribal Nations)

Date of Government Version: 04/20/2023	Source: EPA Region 4
Date Data Arrived at EDR: 05/09/2023	Telephone: 404-562-9424
Date Made Active in Reports: 07/14/2023	Last EDR Contact: 10/11/2023
Number of Days to Update: 66	Next Scheduled EDR Contact: 01/29/2024
	Data Release Frequency: Varies

### INDIAN UST R9: Underground Storage Tanks on Indian Land

The Indian Underground Storage Tank (UST) database provides information about underground storage tanks on Indian land in EPA Region 9 (Arizona, California, Hawaii, Nevada, the Pacific Islands, and Tribal Nations).

Date of Government Version: 04/19/2023	Source: EPA Region 9
Date Data Arrived at EDR: 05/09/2023	Telephone: 415-972-3368
Date Made Active in Reports: 07/14/2023	Last EDR Contact: 10/11/2023
Number of Days to Update: 66	Next Scheduled EDR Contact: 01/29/2024
	Data Release Frequency: Varies

# GOVERNMENT RECORDS SEARCHED / DATA CURRENCY TRACKING

## INDIAN UST R7: Underground Storage Tanks on Indian Land

The Indian Underground Storage Tank (UST) database provides information about underground storage tanks on Indian land in EPA Region 7 (Iowa, Kansas, Missouri, Nebraska, and 9 Tribal Nations).

Date of Government Version: 04/25/2023	Source: EPA Region 7
Date Data Arrived at EDR: 05/09/2023	Telephone: 913-551-7003
Date Made Active in Reports: 07/14/2023	Last EDR Contact: 10/11/2023
Number of Days to Update: 66	Next Scheduled EDR Contact: 01/29/2024
	Data Release Frequency: Varies

## INDIAN UST R1: Underground Storage Tanks on Indian Land

The Indian Underground Storage Tank (UST) database provides information about underground storage tanks on Indian land in EPA Region 1 (Connecticut, Maine, Massachusetts, New Hampshire, Rhode Island, Vermont and ten Tribal Nations).

Date of Government Version: 04/20/2023	Source: EPA, Region 1
Date Data Arrived at EDR: 05/09/2023	Telephone: 617-918-1313
Date Made Active in Reports: 07/14/2023	Last EDR Contact: 10/11/2023
Number of Days to Update: 66	Next Scheduled EDR Contact: 01/29/2024
	Data Release Frequency: Varies

## INDIAN UST R5: Underground Storage Tanks on Indian Land

The Indian Underground Storage Tank (UST) database provides information about underground storage tanks on Indian land in EPA Region 5 (Michigan, Minnesota and Wisconsin and Tribal Nations).

Date of Government Version: 04/14/2023	Source: EPA Region 5
Date Data Arrived at EDR: 05/09/2023	Telephone: 312-886-6136
Date Made Active in Reports: 07/14/2023	Last EDR Contact: 10/11/2023
Number of Days to Update: 66	Next Scheduled EDR Contact: 01/29/2024
	Data Release Frequency: Varies

## INDIAN UST R6: Underground Storage Tanks on Indian Land

The Indian Underground Storage Tank (UST) database provides information about underground storage tanks on Indian land in EPA Region 6 (Louisiana, Arkansas, Oklahoma, New Mexico, Texas and 65 Tribes).

Date of Government Version: 04/26/2023	Source: EPA Region 6
Date Data Arrived at EDR: 05/09/2023	Telephone: 214-665-7591
Date Made Active in Reports: 07/14/2023	Last EDR Contact: 10/11/2023
Number of Days to Update: 66	Next Scheduled EDR Contact: 01/29/2024
	Data Release Frequency: Varies

## INDIAN UST R10: Underground Storage Tanks on Indian Land

The Indian Underground Storage Tank (UST) database provides information about underground storage tanks on Indian land in EPA Region 10 (Alaska, Idaho, Oregon, Washington, and Tribal Nations).

Date of Government Version: 04/20/2023	Source: EPA Region 10
Date Data Arrived at EDR: 05/09/2023	Telephone: 206-553-2857
Date Made Active in Reports: 07/14/2023	Last EDR Contact: 10/11/2023
Number of Days to Update: 66	Next Scheduled EDR Contact: 01/29/2024
	Data Release Frequency: Varies

## INDIAN UST R8: Underground Storage Tanks on Indian Land

The Indian Underground Storage Tank (UST) database provides information about underground storage tanks on Indian land in EPA Region 8 (Colorado, Montana, North Dakota, South Dakota, Utah, Wyoming and 27 Tribal Nations).

Date of Government Version: 04/20/2023	Source: EPA Region 8
Date Data Arrived at EDR: 05/09/2023	Telephone: 303-312-6137
Date Made Active in Reports: 07/14/2023	Last EDR Contact: 10/11/2023
Number of Days to Update: 66	Next Scheduled EDR Contact: 01/29/2024
	Data Release Frequency: Varies

# GOVERNMENT RECORDS SEARCHED / DATA CURRENCY TRACKING

## ***State and tribal institutional control / engineering control registries***

ENG CONTROLS: Engineering Controls Site Listing  
A listing of sites that use engineering controls.

Date of Government Version: 06/06/2023	Source: Department of Environmental Protection
Date Data Arrived at EDR: 06/08/2023	Telephone: 502-564-6716
Date Made Active in Reports: 08/29/2023	Last EDR Contact: 11/15/2023
Number of Days to Update: 82	Next Scheduled EDR Contact: 03/04/2024
	Data Release Frequency: Varies

INST CONTROL: State Superfund Database

A list of closed sites in the State Superfund Database. Institutional controls would be in place at any site that uses Contained or Managed as a Closure Option.

Date of Government Version: 06/06/2023	Source: Department of Environmental Protection
Date Data Arrived at EDR: 06/08/2023	Telephone: 502-564-6716
Date Made Active in Reports: 08/29/2023	Last EDR Contact: 11/15/2023
Number of Days to Update: 82	Next Scheduled EDR Contact: 03/04/2024
	Data Release Frequency: Varies

## ***Lists of state and tribal voluntary cleanup sites***

VCP: Voluntary Cleanup Program Sites

Sites that have been accepted into the Voluntary Cleanup Program or have submitted an application.

Date of Government Version: 07/31/2023	Source: Department of Environmental Protection
Date Data Arrived at EDR: 08/02/2023	Telephone: 502-564-6716
Date Made Active in Reports: 10/19/2023	Last EDR Contact: 09/21/2023
Number of Days to Update: 78	Next Scheduled EDR Contact: 01/08/2024
	Data Release Frequency: Varies

INDIAN VCP R1: Voluntary Cleanup Priority Listing

A listing of voluntary cleanup priority sites located on Indian Land located in Region 1.

Date of Government Version: 07/27/2015	Source: EPA, Region 1
Date Data Arrived at EDR: 09/29/2015	Telephone: 617-918-1102
Date Made Active in Reports: 02/18/2016	Last EDR Contact: 09/12/2023
Number of Days to Update: 142	Next Scheduled EDR Contact: 01/01/2024
	Data Release Frequency: Varies

INDIAN VCP R7: Voluntary Cleanup Priority Listing

A listing of voluntary cleanup priority sites located on Indian Land located in Region 7.

Date of Government Version: 03/20/2008	Source: EPA, Region 7
Date Data Arrived at EDR: 04/22/2008	Telephone: 913-551-7365
Date Made Active in Reports: 05/19/2008	Last EDR Contact: 07/08/2021
Number of Days to Update: 27	Next Scheduled EDR Contact: 07/20/2009
	Data Release Frequency: Varies

## ***Lists of state and tribal brownfield sites***

BROWNFIELDS: Kentucky Brownfield Inventory

The Kentucky Brownfield Program has created an inventory of brownfield sites in order to market the properties to those interested in brownfield redevelopment. The Kentucky Brownfield Program is working to promote the redevelopment of these sites by helping to remove barriers that prevent reuse, providing useful information to communities, developers and the public and encouraging a climate that fosters redevelopment of contaminated sites.

Date of Government Version: 07/07/2023	Source: Division of Compliance Assistance
Date Data Arrived at EDR: 08/03/2023	Telephone: 502-564-0323
Date Made Active in Reports: 10/19/2023	Last EDR Contact: 10/04/2023
Number of Days to Update: 77	Next Scheduled EDR Contact: 01/22/2024
	Data Release Frequency: Varies

# GOVERNMENT RECORDS SEARCHED / DATA CURRENCY TRACKING

## ADDITIONAL ENVIRONMENTAL RECORDS

### **Local Brownfield lists**

#### US BROWNFIELDS: A Listing of Brownfields Sites

Brownfields are real property, the expansion, redevelopment, or reuse of which may be complicated by the presence or potential presence of a hazardous substance, pollutant, or contaminant. Cleaning up and reinvesting in these properties takes development pressures off of undeveloped, open land, and both improves and protects the environment. Assessment, Cleanup and Redevelopment Exchange System (ACRES) stores information reported by EPA Brownfields grant recipients on brownfields properties assessed or cleaned up with grant funding as well as information on Targeted Brownfields Assessments performed by EPA Regions. A listing of ACRES Brownfield sites is obtained from Cleanups in My Community. Cleanups in My Community provides information on Brownfields properties for which information is reported back to EPA, as well as areas served by Brownfields grant programs.

Date of Government Version: 04/06/2023	Source: Environmental Protection Agency
Date Data Arrived at EDR: 04/13/2023	Telephone: 202-566-2777
Date Made Active in Reports: 04/19/2023	Last EDR Contact: 08/30/2023
Number of Days to Update: 6	Next Scheduled EDR Contact: 12/25/2023
	Data Release Frequency: Semi-Annually

### **Local Lists of Landfill / Solid Waste Disposal Sites**

#### HIST LF: Historical Landfills

This solid waste facility listing contains detail information that is not included in the landfill listing. A listing with detail information is no longer available by the Department of Environmental Protection.

Date of Government Version: 05/01/2003	Source: Department of Environmental Protection
Date Data Arrived at EDR: 03/30/2006	Telephone: 502-564-6716
Date Made Active in Reports: 05/01/2006	Last EDR Contact: 02/23/2009
Number of Days to Update: 32	Next Scheduled EDR Contact: 05/25/2009
	Data Release Frequency: No Update Planned

#### SWRCY: Recycling Facilities

A listing of recycling facilities located in the state of Kentucky.

Date of Government Version: 09/04/2020	Source: Department of Environmental Protection
Date Data Arrived at EDR: 10/14/2020	Telephone: 502-564-6716
Date Made Active in Reports: 01/04/2021	Last EDR Contact: 10/10/2023
Number of Days to Update: 82	Next Scheduled EDR Contact: 01/22/2024
	Data Release Frequency: Varies

#### INDIAN ODI: Report on the Status of Open Dumps on Indian Lands

Location of open dumps on Indian land.

Date of Government Version: 12/31/1998	Source: Environmental Protection Agency
Date Data Arrived at EDR: 12/03/2007	Telephone: 703-308-8245
Date Made Active in Reports: 01/24/2008	Last EDR Contact: 10/23/2023
Number of Days to Update: 52	Next Scheduled EDR Contact: 02/05/2024
	Data Release Frequency: Varies

#### ODI: Open Dump Inventory

An open dump is defined as a disposal facility that does not comply with one or more of the Part 257 or Part 258 Subtitle D Criteria.

Date of Government Version: 06/30/1985	Source: Environmental Protection Agency
Date Data Arrived at EDR: 08/09/2004	Telephone: 800-424-9346
Date Made Active in Reports: 09/17/2004	Last EDR Contact: 06/09/2004
Number of Days to Update: 39	Next Scheduled EDR Contact: N/A
	Data Release Frequency: No Update Planned

# GOVERNMENT RECORDS SEARCHED / DATA CURRENCY TRACKING

## DEBRIS REGION 9: Torres Martinez Reservation Illegal Dump Site Locations

A listing of illegal dump sites location on the Torres Martinez Indian Reservation located in eastern Riverside County and northern Imperial County, California.

Date of Government Version: 01/12/2009  
Date Data Arrived at EDR: 05/07/2009  
Date Made Active in Reports: 09/21/2009  
Number of Days to Update: 137

Source: EPA, Region 9  
Telephone: 415-947-4219  
Last EDR Contact: 10/10/2023  
Next Scheduled EDR Contact: 01/29/2024  
Data Release Frequency: No Update Planned

## IHS OPEN DUMPS: Open Dumps on Indian Land

A listing of all open dumps located on Indian Land in the United States.

Date of Government Version: 04/01/2014  
Date Data Arrived at EDR: 08/06/2014  
Date Made Active in Reports: 01/29/2015  
Number of Days to Update: 176

Source: Department of Health & Human Services, Indian Health Service  
Telephone: 301-443-1452  
Last EDR Contact: 10/28/2023  
Next Scheduled EDR Contact: 02/05/2024  
Data Release Frequency: Varies

## **Local Lists of Hazardous waste / Contaminated Sites**

### US HIST CDL: National Clandestine Laboratory Register

A listing of clandestine drug lab locations that have been removed from the DEAs National Clandestine Laboratory Register.

Date of Government Version: 08/21/2023  
Date Data Arrived at EDR: 08/21/2023  
Date Made Active in Reports: 11/07/2023  
Number of Days to Update: 78

Source: Drug Enforcement Administration  
Telephone: 202-307-1000  
Last EDR Contact: 11/17/2023  
Next Scheduled EDR Contact: 03/04/2024  
Data Release Frequency: No Update Planned

### CDL: Clandestine Drug Lab Location Listing

Clandestine drug lab site locations.

Date of Government Version: 06/07/2023  
Date Data Arrived at EDR: 06/08/2023  
Date Made Active in Reports: 08/29/2023  
Number of Days to Update: 82

Source: Department of Environmental Protection  
Telephone: 502-564-6716  
Last EDR Contact: 11/15/2023  
Next Scheduled EDR Contact: 03/04/2024  
Data Release Frequency: Varies

### US CDL: Clandestine Drug Labs

A listing of clandestine drug lab locations. The U.S. Department of Justice ("the Department") provides this web site as a public service. It contains addresses of some locations where law enforcement agencies reported they found chemicals or other items that indicated the presence of either clandestine drug laboratories or dumpsites. In most cases, the source of the entries is not the Department, and the Department has not verified the entry and does not guarantee its accuracy. Members of the public must verify the accuracy of all entries by, for example, contacting local law enforcement and local health departments.

Date of Government Version: 08/21/2023  
Date Data Arrived at EDR: 08/21/2023  
Date Made Active in Reports: 11/07/2023  
Number of Days to Update: 78

Source: Drug Enforcement Administration  
Telephone: 202-307-1000  
Last EDR Contact: 11/17/2023  
Next Scheduled EDR Contact: 03/04/2024  
Data Release Frequency: Quarterly

## **Local Land Records**

### LIENS 2: CERCLA Lien Information

A Federal CERCLA ('Superfund') lien can exist by operation of law at any site or property at which EPA has spent Superfund monies. These monies are spent to investigate and address releases and threatened releases of contamination. CERCLIS provides information as to the identity of these sites and properties.

# GOVERNMENT RECORDS SEARCHED / DATA CURRENCY TRACKING

Date of Government Version: 09/19/2023  
Date Data Arrived at EDR: 10/03/2023  
Date Made Active in Reports: 10/19/2023  
Number of Days to Update: 16

Source: Environmental Protection Agency  
Telephone: 202-564-6023  
Last EDR Contact: 11/01/2023  
Next Scheduled EDR Contact: 01/08/2024  
Data Release Frequency: Semi-Annually

## **Records of Emergency Release Reports**

HMIRS: Hazardous Materials Information Reporting System

Hazardous Materials Incident Report System. HMIRS contains hazardous material spill incidents reported to DOT.

Date of Government Version: 09/18/2023  
Date Data Arrived at EDR: 09/20/2023  
Date Made Active in Reports: 11/14/2023  
Number of Days to Update: 55

Source: U.S. Department of Transportation  
Telephone: 202-366-4555  
Last EDR Contact: 09/20/2023  
Next Scheduled EDR Contact: 01/01/2024  
Data Release Frequency: Quarterly

SPILLS: State spills

A listing of spill and/or release related incidents.

Date of Government Version: 08/02/2023  
Date Data Arrived at EDR: 08/03/2023  
Date Made Active in Reports: 08/21/2023  
Number of Days to Update: 18

Source: DEP, Emergency Response  
Telephone: 502-564-2380  
Last EDR Contact: 10/04/2023  
Next Scheduled EDR Contact: 01/22/2024  
Data Release Frequency: Varies

## **Other Ascertainable Records**

RCRA NonGen / NLR: RCRA - Non Generators / No Longer Regulated

RCRAInfo is EPA's comprehensive information system, providing access to data supporting the Resource Conservation and Recovery Act (RCRA) of 1976 and the Hazardous and Solid Waste Amendments (HSWA) of 1984. The database includes selective information on sites which generate, transport, store, treat and/or dispose of hazardous waste as defined by the Resource Conservation and Recovery Act (RCRA). Non-Generators do not presently generate hazardous waste.

Date of Government Version: 07/24/2023  
Date Data Arrived at EDR: 07/31/2023  
Date Made Active in Reports: 08/14/2023  
Number of Days to Update: 14

Source: Environmental Protection Agency  
Telephone: (404) 562-8651  
Last EDR Contact: 09/20/2023  
Next Scheduled EDR Contact: 01/01/2024  
Data Release Frequency: Quarterly

FUDS: Formerly Used Defense Sites

The listing includes locations of Formerly Used Defense Sites properties where the US Army Corps of Engineers is actively working or will take necessary cleanup actions.

Date of Government Version: 08/07/2023  
Date Data Arrived at EDR: 08/15/2023  
Date Made Active in Reports: 10/10/2023  
Number of Days to Update: 56

Source: U.S. Army Corps of Engineers  
Telephone: 202-528-4285  
Last EDR Contact: 11/10/2023  
Next Scheduled EDR Contact: 02/26/2024  
Data Release Frequency: Varies

DOD: Department of Defense Sites

This data set consists of federally owned or administered lands, administered by the Department of Defense, that have any area equal to or greater than 640 acres of the United States, Puerto Rico, and the U.S. Virgin Islands.

Date of Government Version: 06/07/2021  
Date Data Arrived at EDR: 07/13/2021  
Date Made Active in Reports: 03/09/2022  
Number of Days to Update: 239

Source: USGS  
Telephone: 888-275-8747  
Last EDR Contact: 10/09/2023  
Next Scheduled EDR Contact: 01/22/2024  
Data Release Frequency: Varies

# GOVERNMENT RECORDS SEARCHED / DATA CURRENCY TRACKING

## FEDLAND: Federal and Indian Lands

Federally and Indian administrated lands of the United States. Lands included are administrated by: Army Corps of Engineers, Bureau of Reclamation, National Wild and Scenic River, National Wildlife Refuge, Public Domain Land, Wilderness, Wilderness Study Area, Wildlife Management Area, Bureau of Indian Affairs, Bureau of Land Management, Department of Justice, Forest Service, Fish and Wildlife Service, National Park Service.

Date of Government Version: 04/02/2018	Source: U.S. Geological Survey
Date Data Arrived at EDR: 04/11/2018	Telephone: 888-275-8747
Date Made Active in Reports: 11/06/2019	Last EDR Contact: 10/04/2023
Number of Days to Update: 574	Next Scheduled EDR Contact: 01/15/2024
	Data Release Frequency: N/A

## SCRD DRYCLEANERS: State Coalition for Remediation of Drycleaners Listing

The State Coalition for Remediation of Drycleaners was established in 1998, with support from the U.S. EPA Office of Superfund Remediation and Technology Innovation. It is comprised of representatives of states with established drycleaner remediation programs. Currently the member states are Alabama, Connecticut, Florida, Illinois, Kansas, Minnesota, Missouri, North Carolina, Oregon, South Carolina, Tennessee, Texas, and Wisconsin.

Date of Government Version: 07/30/2021	Source: Environmental Protection Agency
Date Data Arrived at EDR: 02/03/2023	Telephone: 615-532-8599
Date Made Active in Reports: 02/10/2023	Last EDR Contact: 11/08/2023
Number of Days to Update: 7	Next Scheduled EDR Contact: 02/19/2024
	Data Release Frequency: Varies

## US FIN ASSUR: Financial Assurance Information

All owners and operators of facilities that treat, store, or dispose of hazardous waste are required to provide proof that they will have sufficient funds to pay for the clean up, closure, and post-closure care of their facilities.

Date of Government Version: 06/19/2023	Source: Environmental Protection Agency
Date Data Arrived at EDR: 06/20/2023	Telephone: 202-566-1917
Date Made Active in Reports: 08/14/2023	Last EDR Contact: 09/20/2023
Number of Days to Update: 55	Next Scheduled EDR Contact: 01/01/2024
	Data Release Frequency: Quarterly

## EPA WATCH LIST: EPA WATCH LIST

EPA maintains a "Watch List" to facilitate dialogue between EPA, state and local environmental agencies on enforcement matters relating to facilities with alleged violations identified as either significant or high priority. Being on the Watch List does not mean that the facility has actually violated the law only that an investigation by EPA or a state or local environmental agency has led those organizations to allege that an unproven violation has in fact occurred. Being on the Watch List does not represent a higher level of concern regarding the alleged violations that were detected, but instead indicates cases requiring additional dialogue between EPA, state and local agencies - primarily because of the length of time the alleged violation has gone unaddressed or unresolved.

Date of Government Version: 08/30/2013	Source: Environmental Protection Agency
Date Data Arrived at EDR: 03/21/2014	Telephone: 617-520-3000
Date Made Active in Reports: 06/17/2014	Last EDR Contact: 10/31/2023
Number of Days to Update: 88	Next Scheduled EDR Contact: 02/12/2024
	Data Release Frequency: Quarterly

## 2020 COR ACTION: 2020 Corrective Action Program List

The EPA has set ambitious goals for the RCRA Corrective Action program by creating the 2020 Corrective Action Universe. This RCRA cleanup baseline includes facilities expected to need corrective action. The 2020 universe contains a wide variety of sites. Some properties are heavily contaminated while others were contaminated but have since been cleaned up. Still others have not been fully investigated yet, and may require little or no remediation. Inclusion in the 2020 Universe does not necessarily imply failure on the part of a facility to meet its RCRA obligations.

Date of Government Version: 09/30/2017	Source: Environmental Protection Agency
Date Data Arrived at EDR: 05/08/2018	Telephone: 703-308-4044
Date Made Active in Reports: 07/20/2018	Last EDR Contact: 11/03/2023
Number of Days to Update: 73	Next Scheduled EDR Contact: 02/12/2024
	Data Release Frequency: Varies

# GOVERNMENT RECORDS SEARCHED / DATA CURRENCY TRACKING

## TSCA: Toxic Substances Control Act

Toxic Substances Control Act. TSCA identifies manufacturers and importers of chemical substances included on the TSCA Chemical Substance Inventory list. It includes data on the production volume of these substances by plant site.

Date of Government Version: 12/31/2020	Source: EPA
Date Data Arrived at EDR: 06/14/2022	Telephone: 202-260-5521
Date Made Active in Reports: 03/24/2023	Last EDR Contact: 09/15/2023
Number of Days to Update: 283	Next Scheduled EDR Contact: 12/25/2023
	Data Release Frequency: Every 4 Years

## TRIS: Toxic Chemical Release Inventory System

Toxic Release Inventory System. TRIS identifies facilities which release toxic chemicals to the air, water and land in reportable quantities under SARA Title III Section 313.

Date of Government Version: 12/31/2021	Source: EPA
Date Data Arrived at EDR: 08/18/2023	Telephone: 202-566-0250
Date Made Active in Reports: 11/07/2023	Last EDR Contact: 11/13/2023
Number of Days to Update: 81	Next Scheduled EDR Contact: 02/26/2024
	Data Release Frequency: Annually

## SSTS: Section 7 Tracking Systems

Section 7 of the Federal Insecticide, Fungicide and Rodenticide Act, as amended (92 Stat. 829) requires all registered pesticide-producing establishments to submit a report to the Environmental Protection Agency by March 1st each year. Each establishment must report the types and amounts of pesticides, active ingredients and devices being produced, and those having been produced and sold or distributed in the past year.

Date of Government Version: 07/17/2023	Source: EPA
Date Data Arrived at EDR: 07/18/2023	Telephone: 202-564-4203
Date Made Active in Reports: 10/10/2023	Last EDR Contact: 10/20/2023
Number of Days to Update: 84	Next Scheduled EDR Contact: 01/29/2024
	Data Release Frequency: Annually

## ROD: Records Of Decision

Record of Decision. ROD documents mandate a permanent remedy at an NPL (Superfund) site containing technical and health information to aid in the cleanup.

Date of Government Version: 09/19/2023	Source: EPA
Date Data Arrived at EDR: 10/03/2023	Telephone: 703-416-0223
Date Made Active in Reports: 10/19/2023	Last EDR Contact: 11/01/2023
Number of Days to Update: 16	Next Scheduled EDR Contact: 12/11/2023
	Data Release Frequency: Annually

## RMP: Risk Management Plans

# GOVERNMENT RECORDS SEARCHED / DATA CURRENCY TRACKING

When Congress passed the Clean Air Act Amendments of 1990, it required EPA to publish regulations and guidance for chemical accident prevention at facilities using extremely hazardous substances. The Risk Management Program Rule (RMP Rule) was written to implement Section 112(r) of these amendments. The rule, which built upon existing industry codes and standards, requires companies of all sizes that use certain flammable and toxic substances to develop a Risk Management Program, which includes a(n): Hazard assessment that details the potential effects of an accidental release, an accident history of the last five years, and an evaluation of worst-case and alternative accidental releases; Prevention program that includes safety precautions and maintenance, monitoring, and employee training measures; and Emergency response program that spells out emergency health care, employee training measures and procedures for informing the public and response agencies (e.g the fire department) should an accident occur.

Date of Government Version: 05/09/2023	Source: Environmental Protection Agency
Date Data Arrived at EDR: 06/29/2023	Telephone: 202-564-8600
Date Made Active in Reports: 09/25/2023	Last EDR Contact: 09/26/2023
Number of Days to Update: 88	Next Scheduled EDR Contact: 01/29/2024
	Data Release Frequency: Varies

## RAATS: RCRA Administrative Action Tracking System

RCRA Administration Action Tracking System. RAATS contains records based on enforcement actions issued under RCRA pertaining to major violators and includes administrative and civil actions brought by the EPA. For administration actions after September 30, 1995, data entry in the RAATS database was discontinued. EPA will retain a copy of the database for historical records. It was necessary to terminate RAATS because a decrease in agency resources made it impossible to continue to update the information contained in the database.

Date of Government Version: 04/17/1995	Source: EPA
Date Data Arrived at EDR: 07/03/1995	Telephone: 202-564-4104
Date Made Active in Reports: 08/07/1995	Last EDR Contact: 06/02/2008
Number of Days to Update: 35	Next Scheduled EDR Contact: 09/01/2008
	Data Release Frequency: No Update Planned

## PRP: Potentially Responsible Parties

A listing of verified Potentially Responsible Parties

Date of Government Version: 09/19/2023	Source: EPA
Date Data Arrived at EDR: 10/03/2023	Telephone: 202-564-6023
Date Made Active in Reports: 10/19/2023	Last EDR Contact: 11/01/2023
Number of Days to Update: 16	Next Scheduled EDR Contact: 02/12/2024
	Data Release Frequency: Quarterly

## PADS: PCB Activity Database System

PCB Activity Database. PADS Identifies generators, transporters, commercial storers and/or brokers and disposers of PCB's who are required to notify the EPA of such activities.

Date of Government Version: 03/20/2023	Source: EPA
Date Data Arrived at EDR: 04/04/2023	Telephone: 202-566-0500
Date Made Active in Reports: 06/09/2023	Last EDR Contact: 10/06/2023
Number of Days to Update: 66	Next Scheduled EDR Contact: 01/15/2024
	Data Release Frequency: Annually

## ICIS: Integrated Compliance Information System

The Integrated Compliance Information System (ICIS) supports the information needs of the national enforcement and compliance program as well as the unique needs of the National Pollutant Discharge Elimination System (NPDES) program.

Date of Government Version: 11/18/2016	Source: Environmental Protection Agency
Date Data Arrived at EDR: 11/23/2016	Telephone: 202-564-2501
Date Made Active in Reports: 02/10/2017	Last EDR Contact: 09/27/2023
Number of Days to Update: 79	Next Scheduled EDR Contact: 01/15/2024
	Data Release Frequency: Quarterly

# GOVERNMENT RECORDS SEARCHED / DATA CURRENCY TRACKING

**FTTS: FIFRA/ TSCA Tracking System - FIFRA (Federal Insecticide, Fungicide, & Rodenticide Act)/TSCA (Toxic Substances Control Act)**  
FTTS tracks administrative cases and pesticide enforcement actions and compliance activities related to FIFRA, TSCA and EPCRA (Emergency Planning and Community Right-to-Know Act). To maintain currency, EDR contacts the Agency on a quarterly basis.

Date of Government Version: 04/09/2009	Source: EPA/Office of Prevention, Pesticides and Toxic Substances
Date Data Arrived at EDR: 04/16/2009	Telephone: 202-566-1667
Date Made Active in Reports: 05/11/2009	Last EDR Contact: 08/18/2017
Number of Days to Update: 25	Next Scheduled EDR Contact: 12/04/2017
	Data Release Frequency: No Update Planned

**FTTS INSP: FIFRA/ TSCA Tracking System - FIFRA (Federal Insecticide, Fungicide, & Rodenticide Act)/TSCA (Toxic Substances Control Act)**  
A listing of FIFRA/TSCA Tracking System (FTTS) inspections and enforcements.

Date of Government Version: 04/09/2009	Source: EPA
Date Data Arrived at EDR: 04/16/2009	Telephone: 202-566-1667
Date Made Active in Reports: 05/11/2009	Last EDR Contact: 08/18/2017
Number of Days to Update: 25	Next Scheduled EDR Contact: 12/04/2017
	Data Release Frequency: No Update Planned

**MLTS: Material Licensing Tracking System**

MLTS is maintained by the Nuclear Regulatory Commission and contains a list of approximately 8,100 sites which possess or use radioactive materials and which are subject to NRC licensing requirements. To maintain currency, EDR contacts the Agency on a quarterly basis.

Date of Government Version: 07/20/2023	Source: Nuclear Regulatory Commission
Date Data Arrived at EDR: 09/01/2023	Telephone: 301-415-0717
Date Made Active in Reports: 09/20/2023	Last EDR Contact: 10/10/2023
Number of Days to Update: 19	Next Scheduled EDR Contact: 01/29/2024
	Data Release Frequency: Quarterly

**COAL ASH DOE: Steam-Electric Plant Operation Data**

A listing of power plants that store ash in surface ponds.

Date of Government Version: 12/31/2021	Source: Department of Energy
Date Data Arrived at EDR: 04/14/2023	Telephone: 202-586-8719
Date Made Active in Reports: 07/10/2023	Last EDR Contact: 09/01/2023
Number of Days to Update: 87	Next Scheduled EDR Contact: 12/11/2023
	Data Release Frequency: Varies

**COAL ASH EPA: Coal Combustion Residues Surface Impoundments List**

A listing of coal combustion residues surface impoundments with high hazard potential ratings.

Date of Government Version: 01/12/2017	Source: Environmental Protection Agency
Date Data Arrived at EDR: 03/05/2019	Telephone: N/A
Date Made Active in Reports: 11/11/2019	Last EDR Contact: 08/28/2023
Number of Days to Update: 251	Next Scheduled EDR Contact: 12/11/2023
	Data Release Frequency: Varies

**PCB TRANSFORMER: PCB Transformer Registration Database**

The database of PCB transformer registrations that includes all PCB registration submittals.

Date of Government Version: 09/13/2019	Source: Environmental Protection Agency
Date Data Arrived at EDR: 11/06/2019	Telephone: 202-566-0517
Date Made Active in Reports: 02/10/2020	Last EDR Contact: 11/03/2023
Number of Days to Update: 96	Next Scheduled EDR Contact: 02/12/2024
	Data Release Frequency: Varies

**RADINFO: Radiation Information Database**

The Radiation Information Database (RADINFO) contains information about facilities that are regulated by U.S. Environmental Protection Agency (EPA) regulations for radiation and radioactivity.

# GOVERNMENT RECORDS SEARCHED / DATA CURRENCY TRACKING

Date of Government Version: 07/01/2019  
Date Data Arrived at EDR: 07/01/2019  
Date Made Active in Reports: 09/23/2019  
Number of Days to Update: 84

Source: Environmental Protection Agency  
Telephone: 202-343-9775  
Last EDR Contact: 09/22/2023  
Next Scheduled EDR Contact: 01/08/2024  
Data Release Frequency: Quarterly

## HIST FTTS: FIFRA/TSCA Tracking System Administrative Case Listing

A complete administrative case listing from the FIFRA/TSCA Tracking System (FTTS) for all ten EPA regions. The information was obtained from the National Compliance Database (NCDB). NCDB supports the implementation of FIFRA (Federal Insecticide, Fungicide, and Rodenticide Act) and TSCA (Toxic Substances Control Act). Some EPA regions are now closing out records. Because of that, and the fact that some EPA regions are not providing EPA Headquarters with updated records, it was decided to create a HIST FTTS database. It included records that may not be included in the newer FTTS database updates. This database is no longer updated.

Date of Government Version: 10/19/2006  
Date Data Arrived at EDR: 03/01/2007  
Date Made Active in Reports: 04/10/2007  
Number of Days to Update: 40

Source: Environmental Protection Agency  
Telephone: 202-564-2501  
Last EDR Contact: 12/17/2007  
Next Scheduled EDR Contact: 03/17/2008  
Data Release Frequency: No Update Planned

## HIST FTTS INSP: FIFRA/TSCA Tracking System Inspection & Enforcement Case Listing

A complete inspection and enforcement case listing from the FIFRA/TSCA Tracking System (FTTS) for all ten EPA regions. The information was obtained from the National Compliance Database (NCDB). NCDB supports the implementation of FIFRA (Federal Insecticide, Fungicide, and Rodenticide Act) and TSCA (Toxic Substances Control Act). Some EPA regions are now closing out records. Because of that, and the fact that some EPA regions are not providing EPA Headquarters with updated records, it was decided to create a HIST FTTS database. It included records that may not be included in the newer FTTS database updates. This database is no longer updated.

Date of Government Version: 10/19/2006  
Date Data Arrived at EDR: 03/01/2007  
Date Made Active in Reports: 04/10/2007  
Number of Days to Update: 40

Source: Environmental Protection Agency  
Telephone: 202-564-2501  
Last EDR Contact: 12/17/2008  
Next Scheduled EDR Contact: 03/17/2008  
Data Release Frequency: No Update Planned

## DOT OPS: Incident and Accident Data

Department of Transportation, Office of Pipeline Safety Incident and Accident data.

Date of Government Version: 01/02/2020  
Date Data Arrived at EDR: 01/28/2020  
Date Made Active in Reports: 04/17/2020  
Number of Days to Update: 80

Source: Department of Transportation, Office of Pipeline Safety  
Telephone: 202-366-4595  
Last EDR Contact: 10/04/2023  
Next Scheduled EDR Contact: 02/05/2024  
Data Release Frequency: Quarterly

## CONSENT: Superfund (CERCLA) Consent Decrees

Major legal settlements that establish responsibility and standards for cleanup at NPL (Superfund) sites. Released periodically by United States District Courts after settlement by parties to litigation matters.

Date of Government Version: 06/30/2023  
Date Data Arrived at EDR: 07/19/2023  
Date Made Active in Reports: 10/10/2023  
Number of Days to Update: 83

Source: Department of Justice, Consent Decree Library  
Telephone: Varies  
Last EDR Contact: 10/03/2023  
Next Scheduled EDR Contact: 01/15/2024  
Data Release Frequency: Varies

## BRS: Biennial Reporting System

The Biennial Reporting System is a national system administered by the EPA that collects data on the generation and management of hazardous waste. BRS captures detailed data from two groups: Large Quantity Generators (LQG) and Treatment, Storage, and Disposal Facilities.

Date of Government Version: 12/31/2021  
Date Data Arrived at EDR: 03/09/2023  
Date Made Active in Reports: 03/20/2023  
Number of Days to Update: 11

Source: EPA/NTIS  
Telephone: 800-424-9346  
Last EDR Contact: 09/20/2023  
Next Scheduled EDR Contact: 01/01/2024  
Data Release Frequency: Biennially

# GOVERNMENT RECORDS SEARCHED / DATA CURRENCY TRACKING

## INDIAN RESERV: Indian Reservations

This map layer portrays Indian administered lands of the United States that have any area equal to or greater than 640 acres.

Date of Government Version: 12/31/2014	Source: USGS
Date Data Arrived at EDR: 07/14/2015	Telephone: 202-208-3710
Date Made Active in Reports: 01/10/2017	Last EDR Contact: 10/02/2023
Number of Days to Update: 546	Next Scheduled EDR Contact: 01/15/2024
	Data Release Frequency: Semi-Annually

## FUSRAP: Formerly Utilized Sites Remedial Action Program

DOE established the Formerly Utilized Sites Remedial Action Program (FUSRAP) in 1974 to remediate sites where radioactive contamination remained from Manhattan Project and early U.S. Atomic Energy Commission (AEC) operations.

Date of Government Version: 03/03/2023	Source: Department of Energy
Date Data Arrived at EDR: 03/03/2023	Telephone: 202-586-3559
Date Made Active in Reports: 06/09/2023	Last EDR Contact: 10/25/2023
Number of Days to Update: 98	Next Scheduled EDR Contact: 02/12/2024
	Data Release Frequency: Varies

## UMTRA: Uranium Mill Tailings Sites

Uranium ore was mined by private companies for federal government use in national defense programs. When the mills shut down, large piles of the sand-like material (mill tailings) remain after uranium has been extracted from the ore. Levels of human exposure to radioactive materials from the piles are low; however, in some cases tailings were used as construction materials before the potential health hazards of the tailings were recognized.

Date of Government Version: 08/30/2019	Source: Department of Energy
Date Data Arrived at EDR: 11/15/2019	Telephone: 505-845-0011
Date Made Active in Reports: 01/28/2020	Last EDR Contact: 11/09/2023
Number of Days to Update: 74	Next Scheduled EDR Contact: 02/26/2024
	Data Release Frequency: Varies

## LEAD SMELTER 1: Lead Smelter Sites

A listing of former lead smelter site locations.

Date of Government Version: 09/19/2023	Source: Environmental Protection Agency
Date Data Arrived at EDR: 10/03/2023	Telephone: 703-603-8787
Date Made Active in Reports: 10/19/2023	Last EDR Contact: 11/01/2023
Number of Days to Update: 16	Next Scheduled EDR Contact: 01/08/2024
	Data Release Frequency: Varies

## LEAD SMELTER 2: Lead Smelter Sites

A list of several hundred sites in the U.S. where secondary lead smelting was done from 1931 and 1964. These sites may pose a threat to public health through ingestion or inhalation of contaminated soil or dust

Date of Government Version: 04/05/2001	Source: American Journal of Public Health
Date Data Arrived at EDR: 10/27/2010	Telephone: 703-305-6451
Date Made Active in Reports: 12/02/2010	Last EDR Contact: 12/02/2009
Number of Days to Update: 36	Next Scheduled EDR Contact: N/A
	Data Release Frequency: No Update Planned

## US AIRS (AFS): Aerometric Information Retrieval System Facility Subsystem (AFS)

The database is a sub-system of Aerometric Information Retrieval System (AIRS). AFS contains compliance data on air pollution point sources regulated by the U.S. EPA and/or state and local air regulatory agencies. This information comes from source reports by various stationary sources of air pollution, such as electric power plants, steel mills, factories, and universities, and provides information about the air pollutants they produce. Action, air program, air program pollutant, and general level plant data. It is used to track emissions and compliance data from industrial plants.

# GOVERNMENT RECORDS SEARCHED / DATA CURRENCY TRACKING

Date of Government Version: 10/12/2016  
Date Data Arrived at EDR: 10/26/2016  
Date Made Active in Reports: 02/03/2017  
Number of Days to Update: 100

Source: EPA  
Telephone: 202-564-2496  
Last EDR Contact: 09/26/2017  
Next Scheduled EDR Contact: 01/08/2018  
Data Release Frequency: Annually

## US AIRS MINOR: Air Facility System Data A listing of minor source facilities.

Date of Government Version: 10/12/2016  
Date Data Arrived at EDR: 10/26/2016  
Date Made Active in Reports: 02/03/2017  
Number of Days to Update: 100

Source: EPA  
Telephone: 202-564-2496  
Last EDR Contact: 09/26/2017  
Next Scheduled EDR Contact: 01/08/2018  
Data Release Frequency: Annually

## US MINES: Mines Master Index File

Contains all mine identification numbers issued for mines active or opened since 1971. The data also includes violation information.

Date of Government Version: 08/01/2023  
Date Data Arrived at EDR: 08/22/2023  
Date Made Active in Reports: 11/07/2023  
Number of Days to Update: 77

Source: Department of Labor, Mine Safety and Health Administration  
Telephone: 303-231-5959  
Last EDR Contact: 11/17/2023  
Next Scheduled EDR Contact: 03/04/2024  
Data Release Frequency: Semi-Annually

## MINES VIOLATIONS: MSHA Violation Assessment Data

Mines violation and assessment information. Department of Labor, Mine Safety & Health Administration.

Date of Government Version: 07/05/2023  
Date Data Arrived at EDR: 07/05/2023  
Date Made Active in Reports: 09/25/2023  
Number of Days to Update: 82

Source: DOL, Mine Safety & Health Admi  
Telephone: 202-693-9424  
Last EDR Contact: 10/04/2023  
Next Scheduled EDR Contact: 02/19/2024  
Data Release Frequency: Quarterly

## US MINES 2: Ferrous and Nonferrous Metal Mines Database Listing

This map layer includes ferrous (ferrous metal mines are facilities that extract ferrous metals, such as iron ore or molybdenum) and nonferrous (Nonferrous metal mines are facilities that extract nonferrous metals, such as gold, silver, copper, zinc, and lead) metal mines in the United States.

Date of Government Version: 01/07/2022  
Date Data Arrived at EDR: 02/24/2023  
Date Made Active in Reports: 05/17/2023  
Number of Days to Update: 82

Source: USGS  
Telephone: 703-648-7709  
Last EDR Contact: 08/24/2023  
Next Scheduled EDR Contact: 12/04/2023  
Data Release Frequency: Varies

## US MINES 3: Active Mines & Mineral Plants Database Listing

Active Mines and Mineral Processing Plant operations for commodities monitored by the Minerals Information Team of the USGS.

Date of Government Version: 04/14/2011  
Date Data Arrived at EDR: 06/08/2011  
Date Made Active in Reports: 09/13/2011  
Number of Days to Update: 97

Source: USGS  
Telephone: 703-648-7709  
Last EDR Contact: 08/24/2023  
Next Scheduled EDR Contact: 12/04/2023  
Data Release Frequency: Varies

## ABANDONED MINES: Abandoned Mines

An inventory of land and water impacted by past mining (primarily coal mining) is maintained by OSMRE to provide information needed to implement the Surface Mining Control and Reclamation Act of 1977 (SMCRA). The inventory contains information on the location, type, and extent of AML impacts, as well as, information on the cost associated with the reclamation of those problems. The inventory is based upon field surveys by State, Tribal, and OSMRE program officials. It is dynamic to the extent that it is modified as new problems are identified and existing problems are reclaimed.

# GOVERNMENT RECORDS SEARCHED / DATA CURRENCY TRACKING

Date of Government Version: 06/13/2023  
Date Data Arrived at EDR: 06/14/2023  
Date Made Active in Reports: 08/14/2023  
Number of Days to Update: 61

Source: Department of Interior  
Telephone: 202-208-2609  
Last EDR Contact: 09/12/2023  
Next Scheduled EDR Contact: 12/18/2023  
Data Release Frequency: Quarterly

## MINES MRDS: Mineral Resources Data System Mineral Resources Data System

Date of Government Version: 08/23/2022  
Date Data Arrived at EDR: 11/22/2022  
Date Made Active in Reports: 02/28/2023  
Number of Days to Update: 98

Source: USGS  
Telephone: 703-648-6533  
Last EDR Contact: 08/24/2023  
Next Scheduled EDR Contact: 12/04/2023  
Data Release Frequency: Varies

## FINDS: Facility Index System/Facility Registry System

Facility Index System. FINDS contains both facility information and 'pointers' to other sources that contain more detail. EDR includes the following FINDS databases in this report: PCS (Permit Compliance System), AIRS (Aerometric Information Retrieval System), DOCKET (Enforcement Docket used to manage and track information on civil judicial enforcement cases for all environmental statutes), FURS (Federal Underground Injection Control), C-DOCKET (Criminal Docket System used to track criminal enforcement actions for all environmental statutes), FFIS (Federal Facilities Information System), STATE (State Environmental Laws and Statutes), and PADS (PCB Activity Data System).

Date of Government Version: 05/04/2023  
Date Data Arrived at EDR: 05/25/2023  
Date Made Active in Reports: 07/24/2023  
Number of Days to Update: 60

Source: EPA  
Telephone: (404) 562-9900  
Last EDR Contact: 11/08/2023  
Next Scheduled EDR Contact: 12/11/2023  
Data Release Frequency: Quarterly

## ECHO: Enforcement & Compliance History Information

ECHO provides integrated compliance and enforcement information for about 800,000 regulated facilities nationwide.

Date of Government Version: 06/24/2023  
Date Data Arrived at EDR: 06/29/2023  
Date Made Active in Reports: 09/25/2023  
Number of Days to Update: 88

Source: Environmental Protection Agency  
Telephone: 202-564-2280  
Last EDR Contact: 10/03/2023  
Next Scheduled EDR Contact: 01/15/2024  
Data Release Frequency: Quarterly

## DOCKET HWC: Hazardous Waste Compliance Docket Listing

A complete list of the Federal Agency Hazardous Waste Compliance Docket Facilities.

Date of Government Version: 05/06/2021  
Date Data Arrived at EDR: 05/21/2021  
Date Made Active in Reports: 08/11/2021  
Number of Days to Update: 82

Source: Environmental Protection Agency  
Telephone: 202-564-0527  
Last EDR Contact: 11/15/2023  
Next Scheduled EDR Contact: 03/04/2024  
Data Release Frequency: Varies

## UXO: Unexploded Ordnance Sites

A listing of unexploded ordnance site locations

Date of Government Version: 11/09/2021  
Date Data Arrived at EDR: 10/20/2022  
Date Made Active in Reports: 01/10/2023  
Number of Days to Update: 82

Source: Department of Defense  
Telephone: 703-704-1564  
Last EDR Contact: 09/13/2023  
Next Scheduled EDR Contact: 01/22/2024  
Data Release Frequency: Varies

## FUELS PROGRAM: EPA Fuels Program Registered Listing

This listing includes facilities that are registered under the Part 80 (Code of Federal Regulations) EPA Fuels Programs. All companies now are required to submit new and updated registrations.

# GOVERNMENT RECORDS SEARCHED / DATA CURRENCY TRACKING

Date of Government Version: 08/14/2023  
Date Data Arrived at EDR: 08/15/2023  
Date Made Active in Reports: 10/19/2023  
Number of Days to Update: 65

Source: EPA  
Telephone: 800-385-6164  
Last EDR Contact: 11/10/2023  
Next Scheduled EDR Contact: 02/26/2024  
Data Release Frequency: Quarterly

## PFAS NPL: Superfund Sites with PFAS Detections Information

EPA's Office of Land and Emergency Management and EPA Regional Offices maintain data describing what is known about site investigations, contamination, and remedial actions under the Comprehensive Environmental Response, Compensation, and Liability Act (CERCLA) where PFAS is present in the environment.

Date of Government Version: 07/05/2023  
Date Data Arrived at EDR: 07/05/2023  
Date Made Active in Reports: 10/02/2023  
Number of Days to Update: 89

Source: Environmental Protection Agency  
Telephone: 703-603-8895  
Last EDR Contact: 10/03/2023  
Next Scheduled EDR Contact: 01/15/2024  
Data Release Frequency: Varies

## PFAS FEDERAL SITES: Federal Sites PFAS Information

Several federal entities, such as the federal Superfund program, Department of Defense, National Aeronautics and Space Administration, Department of Transportation, and Department of Energy provided information for sites with known or suspected detections at federal facilities.

Date of Government Version: 07/05/2023  
Date Data Arrived at EDR: 07/05/2023  
Date Made Active in Reports: 10/02/2023  
Number of Days to Update: 89

Source: Environmental Protection Agency  
Telephone: 202-272-0167  
Last EDR Contact: 10/03/2023  
Next Scheduled EDR Contact: 01/15/2024  
Data Release Frequency: Varies

## PFAS TRIS: List of PFAS Added to the TRI

Section 7321 of the National Defense Authorization Act for Fiscal Year 2020 (NDAA) immediately added certain per- and polyfluoroalkyl substances (PFAS) to the list of chemicals covered by the Toxics Release Inventory (TRI) under Section 313 of the Emergency Planning and Community Right-to-Know Act (EPCRA) and provided a framework for additional PFAS to be added to TRI on an annual basis.

Date of Government Version: 07/05/2023  
Date Data Arrived at EDR: 07/05/2023  
Date Made Active in Reports: 10/02/2023  
Number of Days to Update: 89

Source: Environmental Protection Agency  
Telephone: 202-566-0250  
Last EDR Contact: 10/03/2023  
Next Scheduled EDR Contact: 01/15/2024  
Data Release Frequency: Varies

## PFAS TSCA: PFAS Manufacture and Imports Information

EPA issued the Chemical Data Reporting (CDR) Rule under the Toxic Substances Control Act (TSCA) and requires chemical manufacturers and facilities that manufacture or import chemical substances to report data to EPA. EPA publishes non-confidential business information (non-CBI) and includes descriptive information about each site, corporate parent, production volume, other manufacturing information, and processing and use information.

Date of Government Version: 07/05/2023  
Date Data Arrived at EDR: 07/05/2023  
Date Made Active in Reports: 10/02/2023  
Number of Days to Update: 89

Source: Environmental Protection Agency  
Telephone: 202-272-0167  
Last EDR Contact: 10/03/2023  
Next Scheduled EDR Contact: 01/15/2024  
Data Release Frequency: Varies

## PFAS RCRA MANIFEST: PFAS Transfers Identified In the RCRA Database Listing

To work around the lack of PFAS waste codes in the RCRA database, EPA developed the PFAS Transfers dataset by mining e-Manifest records containing at least one of these common PFAS keywords: PFAS, PFOA, PFOS, PERFL, AFFF, GENX, GEN-X (plus the VT waste codes). These keywords were searched for in the following text fields: Manifest handling instructions (MANIFEST\_HANDLING\_INSTR), Non-hazardous waste description (NON\_HAZ\_WASTE\_DESCRIPTION), DOT printed information (DOT\_PRINTED\_INFORMATION), Waste line handling instructions (WASTE\_LINE\_HANDLING\_INSTR), Waste residue comments (WASTE\_RESIDUE\_COMMENTS).

# GOVERNMENT RECORDS SEARCHED / DATA CURRENCY TRACKING

Date of Government Version: 07/05/2023  
Date Data Arrived at EDR: 07/05/2023  
Date Made Active in Reports: 10/02/2023  
Number of Days to Update: 89

Source: Environmental Protection Agency  
Telephone: 202-272-0167  
Last EDR Contact: 10/03/2023  
Next Scheduled EDR Contact: 01/15/2024  
Data Release Frequency: Varies

## PFAS ATSDR: PFAS Contamination Site Location Listing

PFAS contamination site locations from the Department of Health & Human Services, Center for Disease Control & Prevention. ATSDR is involved at a number of PFAS-related sites, either directly or through assisting state and federal partners. As of now, most sites are related to drinking water contamination connected with PFAS production facilities or fire training areas where aqueous film-forming firefighting foam (AFFF) was regularly used.

Date of Government Version: 06/24/2020  
Date Data Arrived at EDR: 03/17/2021  
Date Made Active in Reports: 11/08/2022  
Number of Days to Update: 601

Source: Department of Health & Human Services  
Telephone: 202-741-5770  
Last EDR Contact: 10/23/2023  
Next Scheduled EDR Contact: 02/05/2024  
Data Release Frequency: Varies

## PFAS WQP: Ambient Environmental Sampling for PFAS

The Water Quality Portal (WQP) is a part of a modernized repository storing ambient sampling data for all environmental media and tissue samples. A wide range of federal, state, tribal and local governments, academic and non-governmental organizations and individuals submit project details and sampling results to this public repository. The information is commonly used for research and assessments of environmental quality.

Date of Government Version: 09/23/2023  
Date Data Arrived at EDR: 10/03/2023  
Date Made Active in Reports: 10/10/2023  
Number of Days to Update: 7

Source: Environmental Protection Agency  
Telephone: 202-272-0167  
Last EDR Contact: 10/03/2023  
Next Scheduled EDR Contact: 01/15/2024  
Data Release Frequency: Varies

## PFAS NPDES: Clean Water Act Discharge Monitoring Information

Any discharger of pollutants to waters of the United States from a point source must have a National Pollutant Discharge Elimination System (NPDES) permit. The process for obtaining limits involves the regulated entity (permittee) disclosing releases in a NPDES permit application and the permitting authority (typically the state but sometimes EPA) deciding whether to require monitoring or monitoring with limits. Caveats and Limitations: Less than half of states have required PFAS monitoring for at least one of their permittees and fewer states have established PFAS effluent limits for permittees. New rulemakings have been initiated that may increase the number of facilities monitoring for PFAS in the future.

Date of Government Version: 07/05/2023  
Date Data Arrived at EDR: 07/05/2023  
Date Made Active in Reports: 10/02/2023  
Number of Days to Update: 89

Source: Environmental Protection Agency  
Telephone: 202-272-0167  
Last EDR Contact: 10/03/2023  
Next Scheduled EDR Contact: 01/15/2024  
Data Release Frequency: Varies

## PFAS ECHO: Facilities in Industries that May Be Handling PFAS Listing

Regulators and the public have expressed interest in knowing which regulated entities may be using PFAS. EPA has developed a dataset from various sources that show which industries may be handling PFAS. Approximately 120,000 facilities subject to federal environmental programs have operated or currently operate in industry sectors with processes that may involve handling and/or release of PFAS.

Date of Government Version: 07/05/2023  
Date Data Arrived at EDR: 07/05/2023  
Date Made Active in Reports: 09/25/2023  
Number of Days to Update: 82

Source: Environmental Protection Agency  
Telephone: 202-272-0167  
Last EDR Contact: 10/03/2023  
Next Scheduled EDR Contact: 01/15/2024  
Data Release Frequency: Varies

## PFAS ECHO FIRE TRAINING: Facilities in Industries that May Be Handling PFAS Listing

A list of fire training sites was added to the Industry Sectors dataset using a keyword search on the permitted facility's name to identify sites where fire-fighting foam may have been used in training exercises. Additionally, you may view an example spreadsheet of the subset of fire training facility data, as well as the keywords used in selecting or deselecting a facility for the subset. as well as the keywords used in selecting or deselecting a facility for the subset. These keywords were tested to maximize accuracy in selecting facilities that may use fire-fighting foam in training exercises, however, due to the lack of a required reporting field in the data systems for designating fire training sites, this methodology may not identify all fire training sites or may potentially misidentify them.

# GOVERNMENT RECORDS SEARCHED / DATA CURRENCY TRACKING

Date of Government Version: 07/05/2023  
Date Data Arrived at EDR: 07/05/2023  
Date Made Active in Reports: 09/25/2023  
Number of Days to Update: 82

Source: Environmental Protection Agency  
Telephone: 202-272-0167  
Last EDR Contact: 10/03/2023  
Next Scheduled EDR Contact: 01/15/2024  
Data Release Frequency: Varies

## PFAS PART 139 AIRPORT: All Certified Part 139 Airports PFAS Information Listing

Since July 1, 2006, all certified part 139 airports are required to have fire-fighting foam onsite that meet military specifications (MIL-F-24385) (14 CFR 139.317). To date, these military specification fire-fighting foams are fluorinated and have been historically used for training and extinguishing. The 2018 FAA Reauthorization Act has a provision stating that no later than October 2021, FAA shall not require the use of fluorinated AFFF. This provision does not prohibit the use of fluorinated AFFF at Part 139 civilian airports; it only prohibits FAA from mandating its use. The Federal Aviation Administration's document AC 150/5210-6D - Aircraft Fire Extinguishing Agents provides guidance on Aircraft Fire Extinguishing Agents, which includes Aqueous Film Forming Foam (AFFF).

Date of Government Version: 07/05/2023  
Date Data Arrived at EDR: 07/05/2023  
Date Made Active in Reports: 09/25/2023  
Number of Days to Update: 82

Source: Environmental Protection Agency  
Telephone: 202-272-0167  
Last EDR Contact: 10/03/2023  
Next Scheduled EDR Contact: 01/15/2024  
Data Release Frequency: Varies

## AQUEOUS FOAM NRC: Aqueous Foam Related Incidents Listing

The National Response Center (NRC) serves as an emergency call center that fields initial reports for pollution and railroad incidents and forwards that information to appropriate federal/state agencies for response. The spreadsheets posted to the NRC website contain initial incident data that has not been validated or investigated by a federal/state response agency. Response center calls from 1990 to the most recent complete calendar year where there was indication of Aqueous Film Forming Foam (AFFF) usage are included in this dataset. NRC calls may reference AFFF usage in the ?Material Involved? or ?Incident Description? fields.

Date of Government Version: 07/05/2023  
Date Data Arrived at EDR: 07/06/2023  
Date Made Active in Reports: 09/25/2023  
Number of Days to Update: 81

Source: Environmental Protection Agency  
Telephone: 202-267-2675  
Last EDR Contact: 10/03/2023  
Next Scheduled EDR Contact: 01/15/2024  
Data Release Frequency: Varies

## PCS ENF: Enforcement data

No description is available for this data

Date of Government Version: 12/31/2014  
Date Data Arrived at EDR: 02/05/2015  
Date Made Active in Reports: 03/06/2015  
Number of Days to Update: 29

Source: EPA  
Telephone: 202-564-2497  
Last EDR Contact: 09/28/2023  
Next Scheduled EDR Contact: 01/15/2024  
Data Release Frequency: Varies

## PCS: Permit Compliance System

PCS is a computerized management information system that contains data on National Pollutant Discharge Elimination System (NPDES) permit holding facilities. PCS tracks the permit, compliance, and enforcement status of NPDES facilities.

Date of Government Version: 07/14/2011  
Date Data Arrived at EDR: 08/05/2011  
Date Made Active in Reports: 09/29/2011  
Number of Days to Update: 55

Source: EPA, Office of Water  
Telephone: 202-564-2496  
Last EDR Contact: 09/28/2023  
Next Scheduled EDR Contact: 01/15/2024  
Data Release Frequency: No Update Planned

## BIOSOLIDS: ICIS-NPDES Biosolids Facility Data

The data reflects compliance information about facilities in the biosolids program.

Date of Government Version: 07/16/2023  
Date Data Arrived at EDR: 07/18/2023  
Date Made Active in Reports: 08/28/2023  
Number of Days to Update: 41

Source: Environmental Protection Agency  
Telephone: 202-564-4700  
Last EDR Contact: 10/03/2023  
Next Scheduled EDR Contact: 01/29/2024  
Data Release Frequency: Varies

# GOVERNMENT RECORDS SEARCHED / DATA CURRENCY TRACKING

## PFAS: PFAS Detections Site Listing

The presence of PFAS contamination at locations, including water treatment plants.

Date of Government Version: 03/06/2023  
Date Data Arrived at EDR: 03/09/2023  
Date Made Active in Reports: 05/26/2023  
Number of Days to Update: 78

Source: Department of Environmental Protection  
Telephone: 502-564-3410  
Last EDR Contact: 08/30/2023  
Next Scheduled EDR Contact: 12/18/2023  
Data Release Frequency: Varies

## AIRS: Permitted Airs Facility Listing

A listing of permitted Airs facilities.

Date of Government Version: 07/05/2023  
Date Data Arrived at EDR: 07/20/2023  
Date Made Active in Reports: 08/29/2023  
Number of Days to Update: 40

Source: Department of Environmental Protection  
Telephone: 502-573-3382  
Last EDR Contact: 10/23/2023  
Next Scheduled EDR Contact: 02/05/2024  
Data Release Frequency: Semi-Annually

## ASBESTOS: Asbestos Notification Listing

Asbestos sites

Date of Government Version: 06/14/2023  
Date Data Arrived at EDR: 06/15/2023  
Date Made Active in Reports: 08/11/2023  
Number of Days to Update: 57

Source: Department of Environmental Protection  
Telephone: 502-782-6780  
Last EDR Contact: 08/23/2023  
Next Scheduled EDR Contact: 12/11/2023  
Data Release Frequency: Varies

## COAL ASH: Coal Ash Disposal Sites

A listing of coal ash pond site locations.

Date of Government Version: 07/18/2023  
Date Data Arrived at EDR: 07/25/2023  
Date Made Active in Reports: 10/12/2023  
Number of Days to Update: 79

Source: Department of Environmental Protection  
Telephone: 502-564-6716  
Last EDR Contact: 10/27/2023  
Next Scheduled EDR Contact: 02/05/2024  
Data Release Frequency: No Update Planned

## DRYCLEANERS: Drycleaner Listing

A listing of drycleaner facility locations.

Date of Government Version: 07/05/2023  
Date Data Arrived at EDR: 07/20/2023  
Date Made Active in Reports: 08/29/2023  
Number of Days to Update: 40

Source: Department of Environmental Protection  
Telephone: 502-573-3382  
Last EDR Contact: 10/23/2023  
Next Scheduled EDR Contact: 02/05/2024  
Data Release Frequency: Semi-Annually

## Financial Assurance 1: Financial Assurance Information Listing

A listing of financial assurance information.

Date of Government Version: 08/22/2023  
Date Data Arrived at EDR: 08/24/2023  
Date Made Active in Reports: 08/29/2023  
Number of Days to Update: 5

Source: Department of Environmental Protection  
Telephone: 502-564-6716  
Last EDR Contact: 10/23/2023  
Next Scheduled EDR Contact: 02/05/2024  
Data Release Frequency: Varies

## Financial Assurance 2: Financial Assurance Information Listing

Financial Assurance information for underground storage tank facilities. Financial assurance is intended to ensure that resources are available to pay for the cost of closure, post-closure care, and corrective measures if the owner or operator of a regulated facility is unable or unwilling to pay.

Date of Government Version: 05/14/2014  
Date Data Arrived at EDR: 06/06/2014  
Date Made Active in Reports: 06/24/2014  
Number of Days to Update: 18

Source: Department of Environmental Protection  
Telephone: 502-564-5981  
Last EDR Contact: 10/20/2023  
Next Scheduled EDR Contact: 02/05/2024  
Data Release Frequency: Varies

# GOVERNMENT RECORDS SEARCHED / DATA CURRENCY TRACKING

## Financial Assurance 3: Financial Assurance Information Listing

A listing of financial assurance information for solid waste facilities. Financial assurance is intended to ensure that resources are available to pay for the cost of closure, post-closure care, and corrective measures if the owner or operator of a regulated facility is unable or unwilling to pay.

Date of Government Version: 11/09/2023	Source: Department of Environmental Protection
Date Data Arrived at EDR: 11/09/2023	Telephone: 502-564-6716
Date Made Active in Reports: 11/13/2023	Last EDR Contact: 10/23/2023
Number of Days to Update: 4	Next Scheduled EDR Contact: 02/05/2024
	Data Release Frequency: Varies

## LEAD: Environmental Lead Program Report Tracking Database

Lead Report Tracking Database

Date of Government Version: 01/27/2017	Source: Department of Public Health
Date Data Arrived at EDR: 02/02/2017	Telephone: 502-564-4537
Date Made Active in Reports: 08/21/2017	Last EDR Contact: 10/26/2023
Number of Days to Update: 200	Next Scheduled EDR Contact: 02/12/2024
	Data Release Frequency: Varies

## NPDES: Permitted Facility Listing

A listing of permitted wastewater facilities.

Date of Government Version: 08/14/2023	Source: Department of Environmental Protection
Date Data Arrived at EDR: 08/15/2023	Telephone: 502-564-3410
Date Made Active in Reports: 11/01/2023	Last EDR Contact: 10/26/2023
Number of Days to Update: 78	Next Scheduled EDR Contact: 02/12/2024
	Data Release Frequency: Semi-Annually

## UIC: UIC Information

A listing of wells identified as underground injection wells, in the Kentucky Oil & Gas Wells data base.

Date of Government Version: 06/28/2023	Source: Kentucky Geological Survey
Date Data Arrived at EDR: 07/10/2023	Telephone: 859-323-0544
Date Made Active in Reports: 09/28/2023	Last EDR Contact: 10/10/2023
Number of Days to Update: 80	Next Scheduled EDR Contact: 01/22/2024
	Data Release Frequency: Quarterly

## EDR HIGH RISK HISTORICAL RECORDS

### ***EDR Exclusive Records***

#### EDR MGP: EDR Proprietary Manufactured Gas Plants

The EDR Proprietary Manufactured Gas Plant Database includes records of coal gas plants (manufactured gas plants) compiled by EDR's researchers. Manufactured gas sites were used in the United States from the 1800's to 1950's to produce a gas that could be distributed and used as fuel. These plants used whale oil, rosin, coal, or a mixture of coal, oil, and water that also produced a significant amount of waste. Many of the byproducts of the gas production, such as coal tar (oily waste containing volatile and non-volatile chemicals), sludges, oils and other compounds are potentially hazardous to human health and the environment. The byproduct from this process was frequently disposed of directly at the plant site and can remain or spread slowly, serving as a continuous source of soil and groundwater contamination.

Date of Government Version: N/A	Source: EDR, Inc.
Date Data Arrived at EDR: N/A	Telephone: N/A
Date Made Active in Reports: N/A	Last EDR Contact: N/A
Number of Days to Update: N/A	Next Scheduled EDR Contact: N/A
	Data Release Frequency: No Update Planned

#### EDR Hist Auto: EDR Exclusive Historical Auto Stations

EDR has searched selected national collections of business directories and has collected listings of potential gas station/filling station/service station sites that were available to EDR researchers. EDR's review was limited to those categories of sources that might, in EDR's opinion, include gas station/filling station/service station establishments. The categories reviewed included, but were not limited to gas, gas station, gasoline station, filling station, auto, automobile repair, auto service station, service station, etc. This database falls within a category of information EDR classifies as "High Risk Historical Records", or HRHR. EDR's HRHR effort presents unique and sometimes proprietary data about past sites and operations that typically create environmental concerns, but may not show up in current government records searches.

# GOVERNMENT RECORDS SEARCHED / DATA CURRENCY TRACKING

Date of Government Version: N/A  
Date Data Arrived at EDR: N/A  
Date Made Active in Reports: N/A  
Number of Days to Update: N/A

Source: EDR, Inc.  
Telephone: N/A  
Last EDR Contact: N/A  
Next Scheduled EDR Contact: N/A  
Data Release Frequency: Varies

## EDR Hist Cleaner: EDR Exclusive Historical Cleaners

EDR has searched selected national collections of business directories and has collected listings of potential dry cleaner sites that were available to EDR researchers. EDR's review was limited to those categories of sources that might, in EDR's opinion, include dry cleaning establishments. The categories reviewed included, but were not limited to dry cleaners, cleaners, laundry, laundromat, cleaning/laundry, wash & dry etc. This database falls within a category of information EDR classifies as "High Risk Historical Records", or HRHR. EDR's HRHR effort presents unique and sometimes proprietary data about past sites and operations that typically create environmental concerns, but may not show up in current government records searches.

Date of Government Version: N/A  
Date Data Arrived at EDR: N/A  
Date Made Active in Reports: N/A  
Number of Days to Update: N/A

Source: EDR, Inc.  
Telephone: N/A  
Last EDR Contact: N/A  
Next Scheduled EDR Contact: N/A  
Data Release Frequency: Varies

## EDR RECOVERED GOVERNMENT ARCHIVES

### *Exclusive Recovered Govt. Archives*

#### RGA HWS: Recovered Government Archive State Hazardous Waste Facilities List

The EDR Recovered Government Archive State Hazardous Waste database provides a list of SHWS incidents derived from historical databases and includes many records that no longer appear in current government lists.

Date of Government Version: N/A  
Date Data Arrived at EDR: 07/01/2013  
Date Made Active in Reports: 01/03/2014  
Number of Days to Update: 186

Source: Department of Environmental Protection  
Telephone: N/A  
Last EDR Contact: 06/01/2012  
Next Scheduled EDR Contact: N/A  
Data Release Frequency: Varies

#### RGA LF: Recovered Government Archive Solid Waste Facilities List

The EDR Recovered Government Archive Landfill database provides a list of landfills derived from historical databases and includes many records that no longer appear in current government lists.

Date of Government Version: N/A  
Date Data Arrived at EDR: 07/01/2013  
Date Made Active in Reports: 01/15/2014  
Number of Days to Update: 198

Source: Department of Environmental Protection  
Telephone: N/A  
Last EDR Contact: 06/01/2012  
Next Scheduled EDR Contact: N/A  
Data Release Frequency: Varies

## OTHER DATABASE(S)

Depending on the geographic area covered by this report, the data provided in these specialty databases may or may not be complete. For example, the existence of wetlands information data in a specific report does not mean that all wetlands in the area covered by the report are included. Moreover, the absence of any reported wetlands information does not necessarily mean that wetlands do not exist in the area covered by the report.

#### CT MANIFEST: Hazardous Waste Manifest Data

Facility and manifest data. Manifest is a document that lists and tracks hazardous waste from the generator through transporters to a tsd facility.

Date of Government Version: 08/07/2023  
Date Data Arrived at EDR: 08/08/2023  
Date Made Active in Reports: 10/24/2023  
Number of Days to Update: 77

Source: Department of Energy & Environmental Protection  
Telephone: 860-424-3375  
Last EDR Contact: 11/07/2023  
Next Scheduled EDR Contact: 02/19/2024  
Data Release Frequency: No Update Planned

# GOVERNMENT RECORDS SEARCHED / DATA CURRENCY TRACKING

## NJ MANIFEST: Manifest Information

Hazardous waste manifest information.

Date of Government Version: 12/31/2018  
Date Data Arrived at EDR: 04/10/2019  
Date Made Active in Reports: 05/16/2019  
Number of Days to Update: 36

Source: Department of Environmental Protection  
Telephone: N/A  
Last EDR Contact: 09/28/2023  
Next Scheduled EDR Contact: 01/15/2024  
Data Release Frequency: Annually

## NY MANIFEST: Facility and Manifest Data

Manifest is a document that lists and tracks hazardous waste from the generator through transporters to a TSD facility.

Date of Government Version: 01/01/2019  
Date Data Arrived at EDR: 10/29/2021  
Date Made Active in Reports: 01/19/2022  
Number of Days to Update: 82

Source: Department of Environmental Conservation  
Telephone: 518-402-8651  
Last EDR Contact: 10/28/2023  
Next Scheduled EDR Contact: 02/05/2024  
Data Release Frequency: Quarterly

## PA MANIFEST: Manifest Information

Hazardous waste manifest information.

Date of Government Version: 06/30/2018  
Date Data Arrived at EDR: 07/19/2019  
Date Made Active in Reports: 09/10/2019  
Number of Days to Update: 53

Source: Department of Environmental Protection  
Telephone: 717-783-8990  
Last EDR Contact: 10/05/2023  
Next Scheduled EDR Contact: 01/22/2024  
Data Release Frequency: Annually

## RI MANIFEST: Manifest information

Hazardous waste manifest information

Date of Government Version: 12/31/2020  
Date Data Arrived at EDR: 11/30/2021  
Date Made Active in Reports: 02/18/2022  
Number of Days to Update: 80

Source: Department of Environmental Management  
Telephone: 401-222-2797  
Last EDR Contact: 11/09/2022  
Next Scheduled EDR Contact: 02/26/2024  
Data Release Frequency: Annually

## WI MANIFEST: Manifest Information

Hazardous waste manifest information.

Date of Government Version: 05/31/2018  
Date Data Arrived at EDR: 06/19/2019  
Date Made Active in Reports: 09/03/2019  
Number of Days to Update: 76

Source: Department of Natural Resources  
Telephone: N/A  
Last EDR Contact: 08/30/2023  
Next Scheduled EDR Contact: 12/18/2023  
Data Release Frequency: Annually

## Oil/Gas Pipelines

Source: Endeavor Business Media

Petroleum Bundle (Crude Oil, Refined Products, Petrochemicals, Gas Liquids (LPG/NGL), and Specialty Gases (Miscellaneous)) N = Natural Gas Bundle (Natural Gas, Gas Liquids (LPG/NGL), and Specialty Gases (Miscellaneous)). This map includes information copyrighted by Endeavor Business Media. This information is provided on a best effort basis and Endeavor Business Media does not guarantee its accuracy nor warrant its fitness for any particular purpose. Such information has been reprinted with the permission of Endeavor Business Media.

## Electric Power Transmission Line Data

Source: Endeavor Business Media

This map includes information copyrighted by Endeavor Business Media. This information is provided on a best effort basis and Endeavor Business Media does not guarantee its accuracy nor warrant its fitness for any particular purpose. Such information has been reprinted with the permission of Endeavor Business Media.

**Sensitive Receptors:** There are individuals deemed sensitive receptors due to their fragile immune systems and special sensitivity to environmental discharges. These sensitive receptors typically include the elderly, the sick, and children. While the location of all sensitive receptors cannot be determined, EDR indicates those buildings and facilities - schools, daycares, hospitals, medical centers, and nursing homes - where individuals who are sensitive receptors are likely to be located.

# GOVERNMENT RECORDS SEARCHED / DATA CURRENCY TRACKING

## AHA Hospitals:

Source: American Hospital Association, Inc.

Telephone: 312-280-5991

The database includes a listing of hospitals based on the American Hospital Association's annual survey of hospitals.

## Medical Centers: Provider of Services Listing

Source: Centers for Medicare & Medicaid Services

Telephone: 410-786-3000

A listing of hospitals with Medicare provider number, produced by Centers of Medicare & Medicaid Services, a federal agency within the U.S. Department of Health and Human Services.

## Nursing Homes

Source: National Institutes of Health

Telephone: 301-594-6248

Information on Medicare and Medicaid certified nursing homes in the United States.

## Public Schools

Source: National Center for Education Statistics

Telephone: 202-502-7300

The National Center for Education Statistics' primary database on elementary and secondary public education in the United States. It is a comprehensive, annual, national statistical database of all public elementary and secondary schools and school districts, which contains data that are comparable across all states.

## Private Schools

Source: National Center for Education Statistics

Telephone: 202-502-7300

The National Center for Education Statistics' primary database on private school locations in the United States.

## Daycare Centers: Certified Child Care Homes

Source: Cabinet for Families & Children

Telephone: 502-564-7130

**Flood Zone Data:** This data was obtained from the Federal Emergency Management Agency (FEMA). It depicts 100-year and 500-year flood zones as defined by FEMA. It includes the National Flood Hazard Layer (NFHL) which incorporates Flood Insurance Rate Map (FIRM) data and Q3 data from FEMA in areas not covered by NFHL.

Source: FEMA

Telephone: 877-336-2627

Date of Government Version: 2003, 2015

**NWI:** National Wetlands Inventory. This data, available in select counties across the country, was obtained by EDR in 2002, 2005, 2010 and 2015 from the U.S. Fish and Wildlife Service.

## State Wetlands Data: Wetland Inventory

Source: Environmental & Public Protection Cabinet

Telephone: 502-564-6736

## **STREET AND ADDRESS INFORMATION**

© 2015 TomTom North America, Inc. All rights reserved. This material is proprietary and the subject of copyright protection and other intellectual property rights owned by or licensed to Tele Atlas North America, Inc. The use of this material is subject to the terms of a license agreement. You will be held liable for any unauthorized copying or disclosure of this material.

---

**Appendix D**

PVA Tax ID / Current Deed / Chain-of-Title / Supporting Documentation



BFW Project #: 23694

Date: \_\_\_\_\_

Researcher: BG

Property Address: \_\_\_\_\_

Parcel ID: BFW Parcel 01  
083.00.00.077.00

Deed Book	Page Number	Date	Grantor	Grantee
420	51	11/29/2004	Mark Crawford, Donna Chu, & Jean & Bettye Crawford	Purchase Area Regional Industrial Authority INC
417	528	8/11/2004	Mark Crawford, Donna Chu, & Jean & Bettye Crawford	Purchase Area Regional Industrial Authority INC
265	668	11/9/1977	R.B. & Naomi Redmon	Jean & Bettye Crawford
226	338	5/16/1971	John & Elizabeth Baldree, Bobby & Joyce Baldree, William Baldree, Johnnie Baldree, & Buddie	R.B. & Naomi Redmon
118	220	3/13/1940	Eliza Baldree	Leon Baldree
280	827	2/5/1981	Jean & Bettye Crawford	Jean Crawford Bettye Crawford
255	389	4/23/1976	Floyd & Margaret Winders William & Alice Bourne	Jean & Bettye Crawford
205	260	4/8/1967	H.G. & Thelma Hodges	Floyd & Margaret Winders
226	38	4/19/1971	Floyd & Margaret Winders	William & Hallene Bourne
184	69	9/17/1962	Chad & Stella Hetrick	William & Hallene Bourne
197	67	9/13/1965	William & Hallene Bourne	Floyd & Margaret Winders
377	67	10/12/1998	Sides Limited Partnership Marilyn Hoenig	Mark Crawford Donna Chu Jean Crawford Bettye Crawford
156	386	11/10/1953	J.T. & Della Taylor	Harold & Dorothy Sides
156	567	2/17/1954	H.G. & Thelma Hodges	Harold & Dorothy Sides
211	283	7/26/1961	Len & Nellie Hodges	Harold Sides
177	568	7/26/1961	W.B. Witt	Harold Sides



BFW Project #: 23694

Date: \_\_\_\_\_

Researcher: BG

Property Address: \_\_\_\_\_ BFW Parcel 02

Parcel ID: \_\_\_\_\_ 083.00.00.075.00

Deed Book	Page Number	Date	Grantor	Grantee
420	51	11/29/2004	Mark Crawford, Donna Chu, & Jean & Bettye Crawford	Purchase Area Regional Industrial Authority INC
417	528	8/11/2004	Mark Crawford, Donna Chu, & Jean & Bettye Crawford	Purchase Area Regional Industrial Authority INC
265	668	11/9/1977	R.B. & Naiomi Redmon	Jean & Bettye Crawford
226	338	5/16/1971	John & Elizabeth Baldree, Bobby & Joyce Baldree, William Baldree, Johnnie Baldree, & Buddie	R.B. & Naiomi Redmon
118	220	3/13/1940	Eliza Baldree	Leon Baldree
280	827	2/5/1981	Jean & Bettye Crawford	Jean Crawford Bettye Crawford
255	389	4/23/1976	Floyd & Margaret Winders William & Alice Bourne	Jean & Bettye Crawford
205	260	4/8/1967	H.G. & Thelma Hodges	Floyd & Margaret Winders
226	38	4/19/1971	Floyd & Margaret Winders	William & Hallene Bourne
184	69	9/17/1962	Chad & Stella Hetrick	William & Hallene Bourne
197	67	9/13/1965	William & Hallene Bourne	Floyd & Margaret Winders
377	67	10/12/1998	Sides Limited Partnership Marilyn Hoenig	Mark Crawford Donna Chu Jean Crawford Bettye Crawford
156	386	11/10/1953	J.T. & Della Taylor	Harold & Dorothy Sides
156	567	2/17/1954	H.G. & Thelma Hodges	Harold & Dorothy Sides
211	283	7/26/1961	Len & Nellie Hodges	Harold Sides
177	568	7/26/1961	W.B. Witt	Harold Sides



BFW Project #: 23694

Date: \_\_\_\_\_

Researcher: BG

Property Address: \_\_\_\_\_ BFW Parcel 03

Parcel ID: \_\_\_\_\_ 083.00.00.076.00

Deed Book	Page Number	Date	Grantor	Grantee
455	462	2/13/2018	Larry & Clarene Wilson, Benjamin & Laurel Wilson	Purchase Area Regional Industrial Authority INC
402	588	9/22/1993	Larry & Clarene Wilson, Benjamin & Laurel Wilson	Benjamin Wilson Larry Wilson Clarene Wilson
207	289	10/25/1967	Opal McNeill	Lary & Clarence Wilson
177	228	3/7/1961	H.G. Hodges Henry & Thelma Hodges	Lary & Clarene Wilson
221	228	4/29/1970	Frances & Hazel Stone	Lary & Clarene Wilson
290	493	6/20/1983	Linda & Wayne Tolen	Lary & Clarene Wilson
176	32	9/14/1960	Mattie Ester Wilson	Lary & Clarene Wilson
187	259	6/18/1963	P. H Owen C.P. Owen Laura Owen	Lary & Clarene Wilson
290	432	5/9/1983	Paula Lum (attorney for) Magruder (K.W.) Lum	Linda Tolen
120	336	1/21/1941	Dick & Lula Mason	Dalvia Dixon
133	324	9/17/1945	Earnest & Halle Angel	Dalvia Dixon
134	442	1/10/1946	Harry & Ethel Abell	Dalvia & Mote Dixon



BFW Project #: 23694

Date: \_\_\_\_\_

Researcher: BG

Property Address: \_\_\_\_\_

Parcel ID: BFW Parcel 04  
083.00.00.074.00

Deed Book	Page Number	Date	Grantor	Grantee
420	51	11/29/2004	Mark Crawford, Donna Chu, & Jean & Bettye Crawford	Purchase Area Regional Industrial Authority INC
417	528	8/11/2004	Mark Crawford, Donna Chu, & Jean & Bettye Crawford	Purchase Area Regional Industrial Authority INC
265	668	11/9/1977	R.B. & Naiomi Redmon	Jean & Bettye Crawford
226	338	5/16/1971	John & Elizabeth Baldree, Bobby & Joyce Baldree, William Baldree, Johnnie Baldree, & Buddie	R.B. & Naiomi Redmon
118	220	3/13/1940	Eliza Baldree	Leon Baldree
280	827	2/5/1981	Jean & Bettye Crawford	Jean Crawford Bettye Crawford
255	389	4/23/1976	Floyd & Margaret Winders William & Alice Bourne	Jean & Bettye Crawford
205	260	4/8/1967	H.G. & Thelma Hodges	Floyd & Margaret Winders
226	38	4/19/1971	Floyd & Margaret Winders	William & Hallene Bourne
184	69	9/17/1962	Chad & Stella Hetrick	William & Hallene Bourne
197	67	9/13/1965	William & Hallene Bourne	Floyd & Margaret Winders
377	67	10/12/1998	Sides Limited Partnership Marilyn Hoenig	Mark Crawford Donna Chu Jean Crawford Bettye Crawford
156	386	11/10/1953	J.T. & Della Taylor	Harold & Dorothy Sides
156	567	2/17/1954	H.G. & Thelma Hodges	Harold & Dorothy Sides
211	283	7/26/1961	Len & Nellie Hodges	Harold Sides
177	568	7/26/1961	W.B. Witt	Harold Sides



BFW Project #: 23694

Date: \_\_\_\_\_

Researcher: BG

Property Address: \_\_\_\_\_

Parcel ID: BFW Parcel 05  
083.00.00.073.00

Deed Book	Page Number	Date	Grantor	Grantee
420	51	11/29/2004	Mark Crawford, Donna Chu, & Jean & Bettye Crawford	Purchase Area Regional Industrial Authority INC
417	528	8/11/2004	Mark Crawford, Donna Chu, & Jean & Bettye Crawford	Purchase Area Regional Industrial Authority INC
265	668	11/9/1977	R.B. & Naiomi Redmon	Jean & Bettye Crawford
226	338	5/16/1971	John & Elizabeth Baldree, Bobby & Joyce Baldree, William Baldree, Johnnie Baldree, & Buddie	R.B. & Naiomi Redmon
118	220	3/13/1940	Eliza Baldree	Leon Baldree
280	827	2/5/1981	Jean & Bettye Crawford	Jean Crawford Bettye Crawford
255	389	4/23/1976	Floyd & Margaret Winders William & Alice Bourne	Jean & Bettye Crawford
205	260	4/8/1967	H.G. & Thelma Hodges	Floyd & Margaret Winders
226	38	4/19/1971	Floyd & Margaret Winders	William & Hallene Bourne
184	69	9/17/1962	Chad & Stella Hetrick	William & Hallene Bourne
197	67	9/13/1965	William & Hallene Bourne	Floyd & Margaret Winders
377	67	10/12/1998	Sides Limited Partnership Marilyn Hoenig	Mark Crawford Donna Chu Jean Crawford Bettye Crawford
156	386	11/10/1953	J.T. & Della Taylor	Harold & Dorothy Sides
156	567	2/17/1954	H.G. & Thelma Hodges	Harold & Dorothy Sides
211	283	7/26/1961	Len & Nellie Hodges	Harold Sides
177	568	7/26/1961	W.B. Witt	Harold Sides



BFW Project #: 23694

Date: \_\_\_\_\_

Researcher: BG

Property Address: 1094 Baldree Rd E

Parcel ID: 083.00.00.072.00

Deed Book	Page Number	Date	Grantor	Grantee
416	337	6/28/2004	Ray John David & Mary Beth	Purchase Area Regional Industrial Authority INC
347	672	4/14/1994	Joseph & Jeanie Dillingham Lou Jean & W.B. Ford James R. & Imogene Dillingham Donald & Glenda Dillingham	John D. & Mary B. Ray
251	41	7/21/1975	Felix & Sammie Dillingham	Joseph Dillingham James Dillingham Donald Dillingham Lou Jean Ford
148	50	3/21/1950	Felix Dillingham	Sammie Dillingham
105	441	1/11/1934	Mayfield Creek Drainage District Board of Drainage Commissioners of McCracken County	Felix & Sammie Dillingham



**BFW Project #:** 23694

**Date:** \_\_\_\_\_

**Researcher:** BG

**Property Address:** BFW Parcel 07

**Parcel ID:** 083.00.00.070.00

<b>Deed Book</b>	<b>Page Number</b>	<b>Date</b>	<b>Grantor</b>	<b>Grantee</b>
417	524	8/12/2004	Wilson Eva Mae	Purchase Area Regional Industrial Authority INC
95	361	8/6/1984	Charles & Betty Whitlow	
191	100	5/4/1964	Solon & Charlotte Smith Harold McIntosh	Charles & June Whitlow
392	202	1/26/2001	Doug & Paulette Wilson	Eva Mae Wilson
326	252	6/15/1990	Eva Mae Wilson	Douglas & Paulette Wilson
211	129	1/29/1968	V.H. Barker	Cloys & Eva Mae Wilson



**BFW Project #:** 23694

**Date:** \_\_\_\_\_

**Researcher:** HK

**Property Address:** BFW Parcel 08

**Parcel ID:** 083.00.00.069.00

<b>Deed Book</b>	<b>Page Number</b>	<b>Date</b>	<b>Grantor</b>	<b>Grantee</b>
417	524	8/12/2004	Wilson Eva Mae	Purchase Area Regional Industrial Authority INC
295	361	8/6/1984	Charles & Betty Whitlow	Cloys & Eva Mae Wilson
191	100	4/21/1964	Solon & Charlotte Smith Harold McIntosh	Charles & June Whitlow
392	202	1/26/2001	Douglas & Paulette Wilson	Eva Mae Wilson
326	252	6/15/1990	Eva Mae Wilson	Douglas & Paulette Wilson
211	129	1/29/1968	V.H. Barker	Cloys & Eva Mae Wilson



**BFW Project #:** 23694  
**Date:** \_\_\_\_\_  
**Researcher:** HK

**Property Address:** \_\_\_\_\_ BFW Parcel 09  
**Parcel ID:** \_\_\_\_\_ 083.00.00.067.00

Deed Book	Page Number	Date	Grantor	Grantee
417	580	8/13/2004	Thurston Elwanda R	Purchase Area Regional Industrial Authority INC
280	513	12/19/1980	W.D. (Tummie) & Mabel Carney	Charlie & Elwanda Thurston
102	591	11/28/1932	Mayfield Creek Drainage District Board of Drainage Commissioners of McCracken County	Tummie Carney
278	480	5/6/1980	Charles & Martha Bland	Charlie & Elwanda Thurston
278	198	4/11/1980	Charles Bland (assignee of) Exchange Bank of Mayfield, KY The First National Bank of Mayfield, KY Rouce & Virginia Downey County of Graves, Commonwealth of Kentucky United States of America	Charles Bland
253	699	1/8/1976	Royce & Virginia Downey	Royce & Virginia Downey - Willed to their survivors
192	309	7/5/1962	Noble & Nadine Bell Frankie & Roscoe Faegin Jewell McGee	Royce & Wilma Downey
159	462	4/2/1955	E.T. Ledbetter Pearl Ledbetter	Charlie & Elwanda Thurston
280	791	5/29/1948	Daisy & John Brettmann	Charlie & Elwanda Thurston
244	58	2/15/1974	Hallie & Maxwell Warner W.D. & Mable Carney	Charlie & Elwanda Thurston
177	156	2/24/1961	Lillian Carney	W.D. Carney Hallie M. Maxwell
285	152	2/24/1982	Rudy & Evelyn Beckenbaugh	Charlie & Elwanda Thurston
253	819	1/27/1976	William & Mary H. Warren	Rudy & Evelyn Beckenbaugh
253	333	1/13/1976	Emma Chambers Louise & J.C. Chambers	William & Mary H. Warren
160	625	5/5/1956	E.T. Ledbetter Pearl Ledbetter	A.L. Chambers
135	60	1/17/1946	R.A. & Esther Chapman	Charlie & Elwanda Thurston



**BFW Project #:** 23694  
**Date:** \_\_\_\_\_  
**Researcher:** HK

**Property Address:** \_\_\_\_\_ BFW Parcel 10  
**Parcel ID:** \_\_\_\_\_ 083.00.00.060.00

Deed Book	Page Number	Date	Grantor	Grantee
417	580	8/13/2004	Thurston Elwanda R	Purchase Area Regional Industrial Authority INC
280	513	12/19/1980	W.D. (Tummie) & Mabel Carney Mayfield Creek Drainage District	Charlie & Elwanda Thurston
102	591	11/28/1932	Board of Drainage Commissioners of McCracken County	Tummie Carney
278	480	5/6/1980	Charles & Martha Bland	Charlie & Elwanda Thurston
278	198	4/11/1980	Charles Bland (assignee of) Exchange Bank of Mayfield, KY The First National Bank of Mayfield, KY Rouce & Virginia Downey County of Graves, Commonwealth of Kentucky United States of America	Charles Bland
253	699	1/8/1976	Royce & Virginia Downey	Royce & Virginia Downey - Willed to their survivors
192	309	7/5/1962	Noble & Nadine Bell Frankie & Roscoe Faegin Jewell McGee	Royce & Wilma Downey
159	462	4/2/1955	E.T. Ledbetter Pearl Ledbetter	Charlie & Elwanda Thurston
280	791	5/29/1948	Daisy & John Brettmann	Charlie & Elwanda Thurston
244	58	2/15/1974	Hallie & Maxwell Warner W.D. & Mable Carney	Charlie & Elwanda Thurston
177	156	2/24/1961	Lillian Carney	W.D. Carney Hallie M. Maxwell
285	152	2/24/1982	Rudy & Evelyn Beckenbaugh	Charlie & Elwanda Thurston
253	819	1/27/1976	William & Mary H. Warren	Rudy & Evelyn Beckenbaugh
253	333	1/13/1976	Emma Chambers Louise & J.C. Chambers	William & Mary H. Warren
160	625	5/5/1956	E.T. Ledbetter Pearl Ledbetter	A.L. Chambers
135	60	1/17/1946	R.A. & Esther Chapman	Charlie & Elwanda Thurston



BFW Project #: 23694

Date: \_\_\_\_\_

Researcher: HK

Property Address: \_\_\_\_\_ BFW Parcel 11

Parcel ID: \_\_\_\_\_ 083.00.00.064.00

Deed Book	Page Number	Date	Grantor	Grantee
421	171	1/21/2003	Elgie Hendon	Purchase Area Regional Industrial Authority INC
134	299	12/5/1945	Elgie Hendon William H. Hendon	William H. Hendon Elgie Hendon
128	425	2/2/1944	Clarence Chapman	Elgie Hendon
313	593	3/24/1988	Ruby McReynolds Jones	Elgie Hendon
299	376	6/27/1985	Laketon & Ruby McReynolds Jones	Laketon & Ruby McReynolds Jones
120	162	10/19/1940	Alton McReynolds	Laketon Jones
120	333	10/19/1940	Lala & H.B. Emery	Laketon Jones
N/A	N/A	10/6/1939	Alton & Marguerita McReynolds	Laketon Jones
112	440	10/16/1937	Marvin & Irene McReynolds	Laketon Jones
114	627	11/6/1937	B.A. & Edith McReynolds	Laketon Jones
128	419	3/4/1941	Clarence & Irene Chapman	Laketon Jones
128	417	1/17/1941	Wayne S. Hanisch	Laketon Jones
158	461	9/24/1954	Asa Lee Smith	Laketon Jones



BFW Project #: 23694

Date:

Researcher: HK

Property Address: BFW Parcel 12

Parcel ID: 083.00.00.063.00

Deed Book	Page Number	Date	Grantor	Grantee
417	580	8/13/2004	Thurston Elwanda R	Purchase Area Regional Industrial Authority INC
280	513	12/19/1980	W.D. (Tummie) & Mabel Carney	Charlie & Elwanda Thurston
102	591	11/28/1932	Mayfield Creek Drainage District Board of Drainage Commissioners of McCracken County	Tummie Carney
278	480	5/6/1980	Charles & Martha Bland	Charlie & Elwanda Thurston
278	198	4/11/1980	Charles Bland (assignee of) Exchange Bank of Mayfield, KY The First National Bank of Mayfield, KY Rouce & Virginia Downey County of Graves, Commonwealth of Kentucky United States of America	Charles Bland
253	699	1/8/1976	Royce & Virginia Downey	Royce & Virginia Downey - Willed to their survivors
192	309	7/5/1962	Noble & Nadine Bell Frankie & Roscoe Faegin Jewell McGee	Royce & Wilma Downey
159	462	4/2/1955	E.T. Ledbetter Pearl Ledbetter	Charlie & Elwanda Thurston
280	791	5/29/1948	Daisy & John Brettmann	Charlie & Elwanda Thurston
244	58	2/15/1974	Hallie & Maxwell Warner W.D. & Mable Carney	Charlie & Elwanda Thurston
177	156	2/24/1961	Lillian Carney	W.D. Carney Hallie M. Maxwell
285	152	2/24/1982	Rudy & Evelyn Beckenbaugh	Charlie & Elwanda Thurston
253	819	1/27/1976	William & Mary H. Warren	Rudy & Evelyn Beckenbaugh
253	333	1/13/1976	Emma Chambers Louise & J.C. Chambers	William & Mary H. Warren
160	625	5/5/1956	E.T. Ledbetter Pearl Ledbetter	A.L. Chambers
135	60	1/17/1946	R.A. & Esther Chapman	Charlie & Elwanda Thurston



**BFW Project #:** 23694

**Date:** \_\_\_\_\_

**Researcher:** HK

**Property Address:** \_\_\_\_\_ BFW Parcel 13

**Parcel ID:** \_\_\_\_\_ 083.00.00.062.00

Deed Book	Page Number	Date	Grantor	Grantee
417	580	8/13/2004	Thurston Elwanda R	Purchase Area Regional Industrial Authority INC
280	513	12/19/1980	W.D. (Tummie) & Mabel Carney	Charlie & Elwanda Thurston
102	591	11/28/1932	Mayfield Creek Drainage District Board of Drainage Commissioners of McCracken County	Tummie Carney
278	480	5/6/1980	Charles & Martha Bland	Charlie & Elwanda Thurston
278	198	4/11/1980	Charles Bland (assignee of) Exchange Bank of Mayfield, KY The First National Bank of Mayfield, KY Rouce & Virginia Downey County of Graves, Commonwealth of Kentucky United States of America	Charles Bland
253	699	1/8/1976	Royce & Virginia Downey	Royce & Virginia Downey - Willed to their survivors
192	309	7/5/1962	Noble & Nadine Bell Frankie & Roscoe Faegin Jewell McGee	Royce & Wilma Downey
159	462	4/2/1955	E.T. Ledbetter Pearl Ledbetter	Charlie & Elwanda Thurston
280	791	5/29/1948	Daisy & John Brettmann	Charlie & Elwanda Thurston
244	58	2/15/1974	Hallie & Maxwell Warner W.D. & Mable Carney	Charlie & Elwanda Thurston
177	156	2/24/1961	Lillian Carney	W.D. Carney Hallie M. Maxwell
285	152	2/24/1982	Rudy & Evelyn Beckenbaugh	Charlie & Elwanda Thurston
253	819	1/27/1976	William & Mary H. Warren	Rudy & Evelyn Beckenbaugh
253	333	1/13/1976	Emma Chambers Louise & J.C. Chambers	William & Mary H. Warren
160	625	5/5/1956	E.T. Ledbetter Pearl Ledbetter	A.L. Chambers
135	60	1/17/1946	R.A. & Esther Chapman	Charlie & Elwanda Thurston



BFW Project #: 23694

Date:

Researcher: HK

Property Address: 1620 Baldree Rd E

Parcel ID: 083.00.00.060.00

Deed Book	Page Number	Date	Grantor	Grantee
417	580	8/13/2004	Thurston Elwanda R	Purchase Area Regional Industrial Authority INC
280	513	12/19/1980	W.D. (Tummie) & Mabel Carney	Charlie & Elwanda Thurston
102	591	11/28/1932	Mayfield Creek Drainage District Board of Drainage Commissioners of McCracken County	Tummie Carney
278	480	5/6/1980	Charles & Martha Bland	Charlie & Elwanda Thurston
278	198	4/11/1980	Charles Bland (assignee of) Exchange Bank of Mayfield, KY The First National Bank of Mayfield, KY Rouce & Virginia Downey County of Graves, Commonwealth of Kentucky United States of America	Charles Bland
253	699	1/8/1976	Royce & Virginia Downey	Royce & Virginia Downey - Willed to their survivors
192	309	7/5/1962	Noble & Nadine Bell Frankie & Roscoe Faegin Jewell McGee	Royce & Wilma Downey
159	462	4/2/1955	E.T. Ledbetter Pearl Ledbetter	Charlie & Elwanda Thurston
280	791	5/29/1948	Daisy & John Brettmann	Charlie & Elwanda Thurston
244	58	2/15/1974	Hallie & Maxwell Warner W.D. & Mable Carney	Charlie & Elwanda Thurston
177	156	2/24/1961	Lillian Carney	W.D. Carney Hallie M. Maxwell
285	152	2/24/1982	Rudy & Evelyn Beckenbaugh	Charlie & Elwanda Thurston
253	819	1/27/1976	William & Mary H. Warren	Rudy & Evelyn Beckenbaugh
253	333	1/13/1976	Emma Chambers Louise & J.C. Chambers	William & Mary H. Warren
160	625	5/5/1956	E.T. Ledbetter Pearl Ledbetter	A.L. Chambers
135	60	1/17/1946	R.A. & Esther Chapman	Charlie & Elwanda Thurston



**BFW Project #:** 23694  
**Date:** \_\_\_\_\_  
**Researcher:** HK

**Property Address:** \_\_\_\_\_ BFW Parcel 15  
**Parcel ID:** 083.00.00.061.00

Deed Book	Page Number	Date	Grantor	Grantee
417	580	8/13/2004	Thurston Elwanda R	Purchase Area Regional Industrial Authority INC
280	513	12/19/1980	W.D. (Tummie) & Mabel Carney	Charlie & Elwanda Thurston
102	591	11/28/1932	Mayfield Creek Drainage District Board of Drainage Commissioners of McCracken County	Tummie Carney
278	480	5/6/1980	Charles & Martha Bland	Charlie & Elwanda Thurston
278	198	4/11/1980	Charles Bland (assignee of) Exchange Bank of Mayfield, KY The First National Bank of Mayfield, KY Rouce & Virginia Downey County of Graves, Commonwealth of Kentucky United States of America	Charles Bland
253	699	1/8/1976	Royce & Virginia Downey	Royce & Virginia Downey - Willed to their survivors
192	309	7/5/1962	Noble & Nadine Bell Frankie & Roscoe Faegin Jewell McGee	Royce & Wilma Downey
159	462	4/2/1955	E.T. Ledbetter Pearl Ledbetter	Charlie & Elwanda Thurston
280	791	5/29/1948	Daisy & John Brettmann	Charlie & Elwanda Thurston
244	58	2/15/1974	Hallie & Maxwell Warner W.D. & Mable Carney	Charlie & Elwanda Thurston
177	156	2/24/1961	Lillian Carney	W.D. Carney Hallie M. Maxwell
285	152	2/24/1982	Rudy & Evelyn Beckenbaugh	Charlie & Elwanda Thurston
253	819	1/27/1976	William & Mary H. Warren	Rudy & Evelyn Beckenbaugh
253	333	1/13/1976	Emma Chambers Louise & J.C. Chambers	William & Mary H. Warren
160	625	5/5/1956	E.T. Ledbetter Pearl Ledbetter	A.L. Chambers
135	60	1/17/1946	R.A. & Esther Chapman	Charlie & Elwanda Thurston



BFW Project #: 23694

Date: \_\_\_\_\_

Researcher: HK

Property Address: \_\_\_\_\_

Parcel ID: BFW Parcel 16  
083.00.00.071.00

Deed Book	Page Number	Date	Grantor	Grantee
417	580	8/13/2004	Thurston Elwanda R	Purchase Area Regional Industrial Authority INC
280	513	12/19/1980	W.D. (Tummie) & Mabel Carney	Charlie & Elwanda Thurston
102	591	11/28/1932	Mayfield Creek Drainage District Board of Drainage Commissioners of McCracken County	Tummie Carney
278	480	5/6/1980	Charles & Martha Bland	Charlie & Elwanda Thurston
278	198	4/11/1980	Charles Bland (assignee of) Exchange Bank of Mayfield, KY The First National Bank of Mayfield, KY Rouce & Virginia Downey County of Graves, Commonwealth of Kentucky United States of America	Charles Bland
253	699	1/8/1976	Royce & Virginia Downey	Royce & Virginia Downey - Willed to their survivors
192	309	7/5/1962	Noble & Nadine Bell Frankie & Roscoe Faegin Jewell McGee	Royce & Wilma Downey
159	462	4/2/1955	E.T. Ledbetter Pearl Ledbetter	Charlie & Elwanda Thurston
280	791	5/29/1948	Daisy & John Brettmann	Charlie & Elwanda Thurston
244	58	2/15/1974	Hallie & Maxwell Warner W.D. & Mable Carney	Charlie & Elwanda Thurston
177	156	2/24/1961	Lillian Carney	W.D. Carney Hallie M. Maxwell
285	152	2/24/1982	Rudy & Evelyn Beckenbaugh	Charlie & Elwanda Thurston
253	819	1/27/1976	William & Mary H. Warren	Rudy & Evelyn Beckenbaugh
253	333	1/13/1976	Emma Chambers Louise & J.C. Chambers	William & Mary H. Warren
160	625	5/5/1956	E.T. Ledbetter Pearl Ledbetter	A.L. Chambers
135	60	1/17/1946	R.A. & Esther Chapman	Charlie & Elwanda Thurston



**BFW Project #:** 23694

**Date:** \_\_\_\_\_

**Researcher:** HK

**Property Address:** BFW Parcel 17

**Parcel ID:** 067.00.00.098.00

<b>Deed Book</b>	<b>Page Number</b>	<b>Date</b>	<b>Grantor</b>	<b>Grantee</b>
413	833	3/15/2004	Charles (Kenneth) Thurston	Purchase Area Regional Industrial Authority INC
211	515	8/19/1968	Stella Mansker	Kenneth & Nancy Thurston
229	340	11/18/1971	O.M. & Irene McReynolds	Kenneth & Nancy Thurston



**BFW Project #:** 23694

**Date:** \_\_\_\_\_

**Researcher:** HK

**Property Address:** BFW Parcel 18

**Parcel ID:** 067.00.00.103.00

<b>Deed Book</b>	<b>Page Number</b>	<b>Date</b>	<b>Grantor</b>	<b>Grantee</b>
413	833	3/15/2004	Charles (Kenneth) Thurston	Purchase Area Regional Industrial Authority INC
211	515	8/19/1968	Stella Mansker	Kenneth & Nancy Thurston
229	340	11/18/1971	O.M. & Irene McReynolds	Kenneth & Nancy Thurston



BFW Project #: 23694

Date: \_\_\_\_\_

Researcher: HK

Property Address: \_\_\_\_\_

Parcel ID: BFW Parcel 19  
066.00.00.080.00

Deed Book	Page Number	Date	Grantor	Grantee
420	51	11/29/2004	Mark Crawford, Donna Chu, & Jean & Bettye Crawford	Purchase Area Regional Industrial Authority INC
417	528	8/11/2004	Mark Crawford, Donna Chu, & Jean & Bettye Crawford	Purchase Area Regional Industrial Authority INC
265	668	11/9/1977	R.B. & Naiomi Redmon	Jean & Bettye Crawford
226	338	5/16/1971	John & Elizabeth Baldree, Bobby & Joyce Baldree, William Baldree, Johnnie Baldree, & Buddie	R.B. & Naiomi Redmon
118	220	3/13/1940	Eliza Baldree	Leon Baldree
280	827	2/5/1981	Jean & Bettye Crawford	Jean Crawford Bettye Crawford
255	389	4/23/1976	Floyd & Margaret Winders William & Alice Bourne	Jean & Bettye Crawford
205	260	4/8/1967	H.G. & Thelma Hodges	Floyd & Margaret Winders
226	38	4/19/1971	Floyd & Margaret Winders	William & Hallene Bourne
184	69	9/17/1962	Chad & Stella Hetrick	William & Hallene Bourne
197	67	9/13/1965	William & Hallene Bourne	Floyd & Margaret Winders
377	67	10/12/1998	Sides Limited Partnership Marilyn Hoenig	Mark Crawford Donna Chu Jean Crawford Bettye Crawford
156	386	11/10/1953	J.T. & Della Taylor	Harold & Dorothy Sides
156	567	2/17/1954	H.G. & Thelma Hodges	Harold & Dorothy Sides
211	283	7/26/1961	Len & Nellie Hodges	Harold Sides
177	568	7/26/1961	W.B. Witt	Harold Sides



BFW Project #: 23694

Date: \_\_\_\_\_

Researcher: HK

Property Address: \_\_\_\_\_

Parcel ID: BFW Parcel 20  
066.00.00.079.00

Deed Book	Page Number	Date	Grantor	Grantee
420	51	11/29/2004	Mark Crawford, Donna Chu, & Jean & Bettye Crawford	Purchase Area Regional Industrial Authority INC
417	528	8/11/2004	Mark Crawford, Donna Chu, & Jean & Bettye Crawford	Purchase Area Regional Industrial Authority INC
265	668	11/9/1977	R.B. & Naiomi Redmon	Jean & Bettye Crawford
226	338	5/16/1971	John & Elizabeth Baldree, Bobby & Joyce Baldree, William Baldree, Johnnie Baldree, & Buddie	R.B. & Naiomi Redmon
118	220	3/13/1940	Eliza Baldree	Leon Baldree
280	827	2/5/1981	Jean & Bettye Crawford	Jean Crawford Bettye Crawford
255	389	4/23/1976	Floyd & Margaret Winders William & Alice Bourne	Jean & Bettye Crawford
205	260	4/8/1967	H.G. & Thelma Hodges	Floyd & Margaret Winders
226	38	4/19/1971	Floyd & Margaret Winders	William & Hallene Bourne
184	69	9/17/1962	Chad & Stella Hetrick	William & Hallene Bourne
197	67	9/13/1965	William & Hallene Bourne	Floyd & Margaret Winders
377	67	10/12/1998	Sides Limited Partnership Marilyn Hoenig	Mark Crawford Donna Chu Jean Crawford Bettye Crawford
156	386	11/10/1953	J.T. & Della Taylor	Harold & Dorothy Sides
156	567	2/17/1954	H.G. & Thelma Hodges	Harold & Dorothy Sides
211	283	7/26/1961	Len & Nellie Hodges	Harold Sides
177	568	7/26/1961	W.B. Witt	Harold Sides



BFW Project #: 23694

Date: \_\_\_\_\_

Researcher: HK

Property Address: \_\_\_\_\_

Parcel ID: BFW Parcel 21  
066.00.00.074.01

Deed Book	Page Number	Date	Grantor	Grantee
420	51	11/29/2004	Mark Crawford, Donna Chu, & Jean & Bettye Crawford	Purchase Area Regional Industrial Authority INC
417	528	8/11/2004	Mark Crawford, Donna Chu, & Jean & Bettye Crawford	Purchase Area Regional Industrial Authority INC
265	668	11/9/1977	R.B. & Naiomi Redmon	Jean & Bettye Crawford
226	338	5/16/1971	John & Elizabeth Baldree, Bobby & Joyce Baldree, William Baldree, Johnnie Baldree, & Buddie	R.B. & Naiomi Redmon
118	220	3/13/1940	Eliza Baldree	Leon Baldree
280	827	2/5/1981	Jean & Bettye Crawford	Jean Crawford Bettye Crawford
255	389	4/23/1976	Floyd & Margaret Winders William & Alice Bourne	Jean & Bettye Crawford
205	260	4/8/1967	H.G. & Thelma Hodges	Floyd & Margaret Winders
226	38	4/19/1971	Floyd & Margaret Winders	William & Hallene Bourne
184	69	9/17/1962	Chad & Stella Hetrick	William & Hallene Bourne
197	67	9/13/1965	William & Hallene Bourne	Floyd & Margaret Winders
377	67	10/12/1998	Sides Limited Partnership Marilyn Hoenig	Mark Crawford Donna Chu Jean Crawford Bettye Crawford
156	386	11/10/1953	J.T. & Della Taylor	Harold & Dorothy Sides
156	567	2/17/1954	H.G. & Thelma Hodges	Harold & Dorothy Sides
211	283	7/26/1961	Len & Nellie Hodges	Harold Sides
177	568	7/26/1961	W.B. Witt	Harold Sides



BFW Project #: 23694

Date: \_\_\_\_\_

Researcher: HK

Property Address: \_\_\_\_\_ BFW Parcel 22

Parcel ID: \_\_\_\_\_ 066.00.00.077.01

Deed Book	Page Number	Date	Grantor	Grantee
420	51	11/29/2004	Mark Crawford, Donna Chu, & Jean & Bettye Crawford	Purchase Area Regional Industrial Authority INC
417	528	8/11/2004	Mark Crawford, Donna Chu, & Jean & Bettye Crawford	Purchase Area Regional Industrial Authority INC
265	668	11/9/1977	R.B. & Naiomi Redmon	Jean & Bettye Crawford
226	338	5/16/1971	John & Elizabeth Baldree, Bobby & Joyce Baldree, William Baldree, Johnnie Baldree, & Buddie	R.B. & Naiomi Redmon
118	220	3/13/1940	Eliza Baldree	Leon Baldree
280	827	2/5/1981	Jean & Bettye Crawford	Jean Crawford Bettye Crawford
255	389	4/23/1976	Floyd & Margaret Winders William & Alice Bourne	Jean & Bettye Crawford
205	260	4/8/1967	H.G. & Thelma Hodges	Floyd & Margaret Winders
226	38	4/19/1971	Floyd & Margaret Winders	William & Hallene Bourne
184	69	9/17/1962	Chad & Stella Hetrick	William & Hallene Bourne
197	67	9/13/1965	William & Hallene Bourne	Floyd & Margaret Winders
377	67	10/12/1998	Sides Limited Partnership Marilyn Hoenig	Mark Crawford Donna Chu Jean Crawford Bettye Crawford
156	386	11/10/1953	J.T. & Della Taylor	Harold & Dorothy Sides
156	567	2/17/1954	H.G. & Thelma Hodges	Harold & Dorothy Sides
211	283	7/26/1961	Len & Nellie Hodges	Harold Sides
177	568	7/26/1961	W.B. Witt	Harold Sides



**BFW Project #:** 23694

**Date:** \_\_\_\_\_

**Researcher:** HK

**Property Address:** BFW Parcel 23

**Parcel ID:** 067.00.00.107.00

<b>Deed Book</b>	<b>Page Number</b>	<b>Date</b>	<b>Grantor</b>	<b>Grantee</b>
NO DATA AVAILABLE				



**BFW Project #:** 23694

**Date:** \_\_\_\_\_

**Researcher:** HK

**Property Address:** BFW Parcel 24

**Parcel ID:** 067.00.00.108.00

<b>Deed Book</b>	<b>Page Number</b>	<b>Date</b>	<b>Grantor</b>	<b>Grantee</b>
413	842	3/15/2004	Leonard Terry & Sandra	Purchase Area Regional Industrial Authority INC
169	575	9/26/1958	Howard & Viola Cagle	Terry & Sandra Leonard



**BFW Project #:** 23694  
**Date:** \_\_\_\_\_  
**Researcher:** HK

**Property Address:** \_\_\_\_\_  
**Parcel ID:** BFW Parcel 25  
067.00.00.109.00

Deed Book	Page Number	Date	Grantor	Grantee
413	837	3/15/2004	David & Lunele Leonard	Purchase Area Regional Industrial Authority INC
384	702	11/24/1999	Sandra & Terry Leonard	David & Lunelle Leonard
301	715	10/17/1985	Wendell H. Rone (executor to) Alice C Harris	Terry & Sandra Leonard David & Lunele Leonard
214	590	4/24/1969	Edward & Barbara Hugh John & Milford Brown	W.E. & Alice Harris
376	86	8/13/1998	Terry & Sandra Leonard	David & Lunele Leonard
263	411	7/22/1977	Hallie & Warner Maxwell	Terry & Sandra Leonard David & Lunele Leonard
177	166	2/24/1961	Lillian Carney	W.D. Carney Hallie Maxwell
305	662	8/9/1986	W.D. & Mable Carney	Terry & Sandra Leonard David & Lunele Leonard
263	397	7/22/1977	Hallie & Warner Maxwell	W.D. & Mable Carney
177	156	3/1/1961	Addie May Carney	D. C. Carnie, W.D. Carnie, Hallie May Carnie
384	699	11/24/1999	Terry & Sandra Leonard	David & Lunele Leonard
282	696	4/18/1981	Gordon & Pauline Rives Herbert & Lodima Rives Juanita & Howard Gilpin Jimmy & Patricia Rives Gloria & Rinoldo Mulattieri Bobby & Robbis Garnett Laura & Jerry Cashon Josephine Rives	David & Lunele Leonard Terry & Sandra Leonard
53	261	11/13/1909	Joe Wallace Ethel & Homer Coleman	R.E. Rives
376	93	8/13/1998	No Data	No Data
282	696	4/13/1981	Gordon & Pauline Rives Herbert & Lodima Rives Juanita & Howard Gilpin Jimmy & Patricia Rives Gloria & Rinoldo Mulattieri Bobby & Robbis Garnett Laura & Jerry Cashon Josephine Rives	David & Lunele Leonard Terry & Sandra Leonard
294	308	5/21/1984	Bobbie & Robbie Garnett Laura Sue & Jerry Garnett	Terry & Sandra Leonard David & Lunele Leonard
282	506	4/13/1981	Gordon & Pauline Rives Herbert & Lodima Rives Juanita & Howard Gilpin Jimmy & Patricia Rives Gloria & Rinoldo Mulattieri Bobby & Robbis Garnett Laura & Jerry Cashon Josephine Rives	Irie F. Garnett



**BFW Project #:** 23694

**Date:** \_\_\_\_\_

**Researcher:** HK

**Property Address:** BFW Parcel 26

**Parcel ID:** 067.00.00.106.00

<b>Deed Book</b>	<b>Page Number</b>	<b>Date</b>	<b>Grantor</b>	<b>Grantee</b>
413	842	3/15/2004	Leonard Terry & Sandra	Purchase Area Regional Industrial Authority INC
169	575	9/26/1958	Howard & Viola Cagle	Terry & Sandra Leonard



**BFW Project #:** 23694

**Date:** \_\_\_\_\_

**Researcher:** HK

**Property Address:** BFW Parcel 27

**Parcel ID:** 067.00.00.105.00

<b>Deed Book</b>	<b>Page Number</b>	<b>Date</b>	<b>Grantor</b>	<b>Grantee</b>
413	846	3/10/2004	David & Debbie Cissell	Purchase Area Regional Industrial Authority INC
326	50	6/1/1990	Larry & Rose Seay	David & Debbie Cissell
250	373	5/23/1975	J.E. & Martha Seay	Larry & Rose Seay
165	82	5/25/1957	Alvis & Clara Bell Seay	J.E. & Martha Seay



**BFW Project #:** 23694

**Date:** \_\_\_\_\_

**Researcher:** HK

**Property Address:** 248 Pittman Rd

**Parcel ID:** 067.00.00.104.00

<b>Deed Book</b>	<b>Page Number</b>	<b>Date</b>	<b>Grantor</b>	<b>Grantee</b>
415	722	6/3/2004	Nancy Lee Thurston	Purchase Area Regional Industrial Authority INC
341	73	2/8/1993	Charles Thurston	Nancy Lee Thurston
229	340	11/18/1971	O.M. & Irene McReynolds	Kenneth & Nancy Thurston
163	40	6/8/1956	C.D. & Mina Allcock	O.M. & Irene McReynolds



**BFW Project #:** 23694

**Date:** \_\_\_\_\_

**Researcher:** HK

**Property Address:** 237 Pittman Rd E

**Parcel ID:** 067.00.00.102.00

<b>Deed Book</b>	<b>Page Number</b>	<b>Date</b>	<b>Grantor</b>	<b>Grantee</b>
416	218	6/23/2004	Perry & Oneida Boyd	Purchase Area Regional Industrial Authority INC
192	4	7/7/1964	Hershel & Frances Huie	B.P. & Oneida Boyd



**BFW Project #:** 23694  
**Date:** \_\_\_\_\_  
**Researcher:** HK

**Property Address:** 415 Pittman Rd  
**Parcel ID:** 067.00.00.101.00

Deed Book	Page Number	Date	Grantor	Grantee
413	837	3/15/2004	David & Lunele Leonard	Purchase Area Regional Industrial Authority INC
384	702	11/24/1999	Sandra & Terry Leonard	David & Lunelle Leonard
301	715	10/17/1985	Wendell H. Rone (executor to) Alice C Harris	Terry & Sandra Leonard David & Lunele Leonard
214	590	4/24/1969	Edward & Barbara Hugh John & Milford Brown	W.E. & Alice Harris
376	86	8/13/1998	Terry & Sandra Leonard	David & Lunele Leonard
263	411	7/22/1977	Hallie & Warner Maxwell	Terry & Sandra Leonard David & Lunele Leonard
177	166	2/24/1961	Lillian Carney	W.D. Carney Hallie Maxwell
305	662	8/9/1986	W.D. & Mable Carney	Terry & Sandra Leonard David & Lunele Leonard
263	397	7/22/1977	Hallie & Warner Maxwell	W.D. & Mable Carney
177	156	3/1/1961	Addie May Carney	D. C. Carnie, W.D. Carnie, Hallie May Carnie
384	699	11/24/1999	Terry & Sandra Leonard	David & Lunele Leonard
282	696	4/18/1981	Gordon & Pauline Rives Herbert & Lodima Rives Juanita & Howard Gilpin Jimmy & Patricia Rives Gloria & Rinoldo Mulattieri Bobby & Robbis Garnett Laura & Jerry Cashon Josephine Rives	David & Lunele Leonard Terry & Sandra Leonard
53	261	11/13/1909	Joe Wallace Ethel & Homer Coleman	R.E. Rives
376	93	8/13/1998	No Data	No Data
282	696	4/13/1981	Gordon & Pauline Rives Herbert & Lodima Rives Juanita & Howard Gilpin Jimmy & Patricia Rives Gloria & Rinoldo Mulattieri Bobby & Robbis Garnett Laura & Jerry Cashon Josephine Rives	David & Lunele Leonard Terry & Sandra Leonard
294	308	5/21/1984	Bobbie & Robbie Garnett Laura Sue & Jerry Garnett	Terry & Sandra Leonard David & Lunele Leonard
282	506	4/13/1981	Gordon & Pauline Rives Herbert & Lodima Rives Juanita & Howard Gilpin Jimmy & Patricia Rives Gloria & Rinoldo Mulattieri Bobby & Robbis Garnett Laura & Jerry Cashon Josephine Rives	Irie F. Garnett



**BFW Project #:** 23694  
**Date:** \_\_\_\_\_  
**Researcher:** HK

**Property Address:** \_\_\_\_\_  
**Parcel ID:** BFW Parcel 31  
067.00.00.100.00

Deed Book	Page Number	Date	Grantor	Grantee
413	837	3/15/2004	David & Lunele Leonard	Purchase Area Regional Industrial Authority INC
384	702	11/24/1999	Sandra & Terry Leonard	David & Lunelle Leonard
301	715	10/17/1985	Wendell H. Rone (executor to) Alice C Harris	Terry & Sandra Leonard David & Lunele Leonard
214	590	4/24/1969	Edward & Barbara Hugh John & Milford Brown	W.E. & Alice Harris
376	86	8/13/1998	Terry & Sandra Leonard	David & Lunele Leonard
263	411	7/22/1977	Hallie & Warner Maxwell	Terry & Sandra Leonard David & Lunele Leonard
177	166	2/24/1961	Lillian Carney	W.D. Carney Hallie Maxwell
305	662	8/9/1986	W.D. & Mable Carney	Terry & Sandra Leonard David & Lunele Leonard
263	397	7/22/1977	Hallie & Warner Maxwell	W.D. & Mable Carney
177	156	3/1/1961	Addie May Carney	D. C. Carnie, W.D. Carnie, Hallie May Carnie
384	699	11/24/1999	Terry & Sandra Leonard	David & Lunele Leonard
282	696	4/18/1981	Gordon & Pauline Rives Herbert & Lodima Rives Juanita & Howard Gilpin Jimmy & Patricia Rives Gloria & Rinoldo Mulattieri Bobby & Robbis Garnett Laura & Jerry Cashon Josephine Rives	David & Lunele Leonard Terry & Sandra Leonard
53	261	11/13/1909	Joe Wallace Ethel & Homer Coleman	R.E. Rives
376	93	8/13/1998	No Data	No Data
282	696	4/13/1981	Gordon & Pauline Rives Herbert & Lodima Rives Juanita & Howard Gilpin Jimmy & Patricia Rives Gloria & Rinoldo Mulattieri Bobby & Robbis Garnett Laura & Jerry Cashon Josephine Rives	David & Lunele Leonard Terry & Sandra Leonard
294	308	5/21/1984	Bobbie & Robbie Garnett Laura Sue & Jerry Garnett	Terry & Sandra Leonard David & Lunele Leonard
282	506	4/13/1981	Gordon & Pauline Rives Herbert & Lodima Rives Juanita & Howard Gilpin Jimmy & Patricia Rives Gloria & Rinoldo Mulattieri Bobby & Robbis Garnett Laura & Jerry Cashon Josephine Rives	Irie F. Garnett



**BFW Project #:** 23694  
**Date:** \_\_\_\_\_  
**Researcher:** HK

**Property Address:** \_\_\_\_\_  
**Parcel ID:** BFW Parcel 32  
067.00.00.097.00

Deed Book	Page Number	Date	Grantor	Grantee
413	837	3/15/2004	David & Lunele Leonard	Purchase Area Regional Industrial Authority INC
384	702	11/24/1999	Sandra & Terry Leonard	David & Lunelle Leonard
301	715	10/17/1985	Wendell H. Rone (executor to) Alice C Harris	Terry & Sandra Leonard David & Lunele Leonard
214	590	4/24/1969	Edward & Barbara Hugh John & Milford Brown	W.E. & Alice Harris
376	86	8/13/1998	Terry & Sandra Leonard	David & Lunele Leonard
263	411	7/22/1977	Hallie & Warner Maxwell	Terry & Sandra Leonard David & Lunele Leonard
177	166	2/24/1961	Lillian Carney	W.D. Carney Hallie Maxwell
305	662	8/9/1986	W.D. & Mable Carney	Terry & Sandra Leonard David & Lunele Leonard
263	397	7/22/1977	Hallie & Warner Maxwell	W.D. & Mable Carney
177	156	3/1/1961	Addie May Carney	D. C. Carnie, W.D. Carnie, Hallie May Carnie
384	699	11/24/1999	Terry & Sandra Leonard	David & Lunele Leonard
282	696	4/18/1981	Gordon & Pauline Rives Herbert & Lodima Rives Juanita & Howard Gilpin Jimmy & Patricia Rives Gloria & Rinoldo Mulattieri Bobby & Robbis Garnett Laura & Jerry Cashon Josephine Rives	David & Lunele Leonard Terry & Sandra Leonard
53	261	11/13/1909	Joe Wallace Ethel & Homer Coleman	R.E. Rives
376	93	8/13/1998	No Data	No Data
282	696	4/13/1981	Gordon & Pauline Rives Herbert & Lodima Rives Juanita & Howard Gilpin Jimmy & Patricia Rives Gloria & Rinoldo Mulattieri Bobby & Robbis Garnett Laura & Jerry Cashon Josephine Rives	David & Lunele Leonard Terry & Sandra Leonard
294	308	5/21/1984	Bobbie & Robbie Garnett Laura Sue & Jerry Garnett	Terry & Sandra Leonard David & Lunele Leonard
282	506	4/13/1981	Gordon & Pauline Rives Herbert & Lodima Rives Juanita & Howard Gilpin Jimmy & Patricia Rives Gloria & Rinoldo Mulattieri Bobby & Robbis Garnett Laura & Jerry Cashon Josephine Rives	Irie F. Garnett



**BFW Project #:** 23694  
**Date:** \_\_\_\_\_  
**Researcher:** HK

**Property Address:** \_\_\_\_\_  
**Parcel ID:** BFW Parcel 33  
067.00.00.099.00

Deed Book	Page Number	Date	Grantor	Grantee
413	837	3/15/2004	David & Lunele Leonard	Purchase Area Regional Industrial Authority INC
384	702	11/24/1999	Sandra & Terry Leonard	David & Lunelle Leonard
301	715	10/17/1985	Wendell H. Rone (executor to) Alice C Harris	Terry & Sandra Leonard David & Lunele Leonard
214	590	4/24/1969	Edward & Barbara Hugh John & Milford Brown	W.E. & Alice Harris
376	86	8/13/1998	Terry & Sandra Leonard	David & Lunele Leonard
263	411	7/22/1977	Hallie & Warner Maxwell	Terry & Sandra Leonard David & Lunele Leonard
177	166	2/24/1961	Lillian Carney	W.D. Carney Hallie Maxwell
305	662	8/9/1986	W.D. & Mable Carney	Terry & Sandra Leonard David & Lunele Leonard
263	397	7/22/1977	Hallie & Warner Maxwell	W.D. & Mable Carney
177	156	3/1/1961	Addie May Carney	D. C. Carnie, W.D. Carnie, Hallie May Carnie
384	699	11/24/1999	Terry & Sandra Leonard	David & Lunele Leonard
282	696	4/18/1981	Gordon & Pauline Rives Herbert & Lodima Rives Juanita & Howard Gilpin Jimmy & Patricia Rives Gloria & Rinoldo Mulattieri Bobby & Robbis Garnett Laura & Jerry Cashon Josephine Rives	David & Lunele Leonard Terry & Sandra Leonard
53	261	11/13/1909	Joe Wallace Ethel & Homer Coleman	R.E. Rives
376	93	8/13/1998	No Data	No Data
282	696	4/13/1981	Gordon & Pauline Rives Herbert & Lodima Rives Juanita & Howard Gilpin Jimmy & Patricia Rives Gloria & Rinoldo Mulattieri Bobby & Robbis Garnett Laura & Jerry Cashon Josephine Rives	David & Lunele Leonard Terry & Sandra Leonard
294	308	5/21/1984	Bobbie & Robbie Garnett Laura Sue & Jerry Garnett	Terry & Sandra Leonard David & Lunele Leonard
282	506	4/13/1981	Gordon & Pauline Rives Herbert & Lodima Rives Juanita & Howard Gilpin Jimmy & Patricia Rives Gloria & Rinoldo Mulattieri Bobby & Robbis Garnett Laura & Jerry Cashon Josephine Rives	Irie F. Garnett



**BFW Project #:** 23694

**Date:** \_\_\_\_\_

**Researcher:** HK

**Property Address:** BFW Parcel 34

**Parcel ID:** 067.00.00.096.01

<b>Deed Book</b>	<b>Page Number</b>	<b>Date</b>	<b>Grantor</b>	<b>Grantee</b>
415	716	6/2/2004	Houser Jennifer Mari	Purchase Area Regional Industrial Authority INC
375	773	8/3/1998	Glenn & Linnie Jo Beckham	Jennifer Marie beckham
232	48	4/22/1972	Harry J. & Mayme Lee Holmes	Glenn & Lennie Jo Beckham
381	767	6/30/1999	Glenn & Linnie Jo Beckham	Jennifer Marie beckham
232	48	4/22/1972	Harry J. & Mayme Lee Holmes	Glenn & Lennie Jo Beckham



**BFW Project #:** 23694

**Date:** \_\_\_\_\_

**Researcher:** HK

**Property Address:** BFW Parcel 35

**Parcel ID:** 067.00.00.096.00

<b>Deed Book</b>	<b>Page Number</b>	<b>Date</b>	<b>Grantor</b>	<b>Grantee</b>
415	716	6/2/2004	Houser Jennifer Mari	Purchase Area Regional Industrial Authority INC
375	773	8/3/1998	Glenn & Linnie Jo Beckham	Jennifer Marie beckham
232	48	4/22/1972	Harry J. & Mayme Lee Holmes	Glenn & Lennie Jo Beckham
381	767	6/30/1999	Glenn & Linnie Jo Beckham	Jennifer Marie beckham
232	48	4/22/1972	Harry J. & Mayme Lee Holmes	Glenn & Lennie Jo Beckham



**BFW Project #:** 23694

**Date:** \_\_\_\_\_

**Researcher:** HK

**Property Address:** BFW Parcel 36

**Parcel ID:** 067.00.00.095.01

<b>Deed Book</b>	<b>Page Number</b>	<b>Date</b>	<b>Grantor</b>	<b>Grantee</b>
416	342	6/28/2004	Beckham Glenn & Linnie	Purchase Area Regional Industrial Authority INC
232	48	4/22/1972	Harry J. & Mayme Lee Holmes	Glenn W. & Lennie Jo Beckham
212	614	11/9/1968	J.G. & Pearl Ford	Glenn W. & Lennie Jo Beckham
160	358	12/10/1955	Curtis & Ida Galloway	Glenn W. & Lennie Jo Beckham



**BFW Project #:** 23694

**Date:** \_\_\_\_\_

**Researcher:** HK

**Property Address:** BFW Parcel 37

**Parcel ID:** 067.01.00.027.01

<b>Deed Book</b>	<b>Page Number</b>	<b>Date</b>	<b>Grantor</b>	<b>Grantee</b>
416	342	6/28/2004	Beckham Glenn & Linnie	Purchase Area Regional Industrial Authority INC
232	48	4/22/1972	Harry J. & Mayme Lee Holmes	Glenn W. & Lennie Jo Beckham
212	614	11/9/1968	J.G. & Pearl Ford	Glenn W. & Lennie Jo Beckham
160	358	12/10/1955	Curtis & Ida Galloway	Glenn W. & Lennie Jo Beckham



**BFW Project #:** 23694

**Date:** \_\_\_\_\_

**Researcher:** HK

**Property Address:** BFW Parcel 38

**Parcel ID:** 067.01.00.026.01

<b>Deed Book</b>	<b>Page Number</b>	<b>Date</b>	<b>Grantor</b>	<b>Grantee</b>
416	342	6/28/2004	Beckham Glenn & Linnie	Purchase Area Regional Industrial Authority INC
232	48	4/22/1972	Harry J. & Mayme Lee Holmes	Glenn W. & Lennie Jo Beckham
212	614	11/9/1968	J.G. & Pearl Ford	Glenn W. & Lennie Jo Beckham
160	358	12/10/1955	Curtis & Ida Galloway	Glenn W. & Lennie Jo Beckham



BFW Project #: 23694

Date: \_\_\_\_\_

Researcher: HK

Property Address: 1678 Baldree Rd E

Parcel ID: 083.00.00.057.00

Deed Book	Page Number	Date	Grantor	Grantee
421	171	1/21/2003	Elgie Hendon	Purchase Area Regional Industrial Authority INC
134	299	12/5/1945	Elgie Hendon William H. Hendon	William H. Hendon Elgie Hendon
128	425	2/2/1944	Clarence Chapman	Elgie Hendon
313	593	3/24/1988	Ruby McReynolds Jones	Elgie Hendon
299	376	6/27/1985	Laketon & Ruby McReynolds Jones	Laketon & Ruby McReynolds Jones
120	162	10/19/1940	Alton McReynolds	Laketon Jones
120	333	10/19/1940	Lala & H.B. Emery	Laketon Jones
N/A	N/A	10/6/1939	Alton & Marguerita McReynolds	Laketon Jones
112	440	10/16/1937	Marvin & Irene McReynolds	Laketon Jones
114	627	11/6/1937	B.A. & Edith McReynolds	Laketon Jones
128	419	3/4/1941	Clarence & Irene Chapman	Laketon Jones
128	417	1/17/1941	Wayne S. Hanisch	Laketon Jones
158	461	9/24/1954	Asa Lee Smith	Laketon Jones



BFW Project #: 23694

Date: \_\_\_\_\_

Researcher: HK

Property Address: 1678 Baldree Rd E

Parcel ID: 084.00.00.095.00

Deed Book	Page Number	Date	Grantor	Grantee
421	171	1/21/2003	Elgie Hendon	Purchase Area Regional Industrial Authority INC
134	299	12/5/1945	Elgie Hendon William H. Hendon	William H. Hendon Elgie Hendon
128	425	2/2/1944	Clarence Chapman	Elgie Hendon
313	593	3/24/1988	Ruby McReynolds Jones	Elgie Hendon
299	376	6/27/1985	Laketon & Ruby McReynolds Jones	Laketon & Ruby McReynolds Jones
120	162	10/19/1940	Alton McReynolds	Laketon Jones
120	333	10/19/1940	Lala & H.B. Emery	Laketon Jones
N/A	N/A	10/6/1939	Alton & Marguerita McReynolds	Laketon Jones
112	440	10/16/1937	Marvin & Irene McReynolds	Laketon Jones
114	627	11/6/1937	B.A. & Edith McReynolds	Laketon Jones
128	419	3/4/1941	Clarence & Irene Chapman	Laketon Jones
128	417	1/17/1941	Wayne S. Hanisch	Laketon Jones
158	461	9/24/1954	Asa Lee Smith	Laketon Jones



BFW Project #: 23694

Date: \_\_\_\_\_

Researcher: HK

Property Address: \_\_\_\_\_ BFW Parcel 41

Parcel ID: \_\_\_\_\_ 084.00.00.096.00

Deed Book	Page Number	Date	Grantor	Grantee
415	726	6/3/2004	Nall Robert W & Mary R.G. Jr. & Faith Tinsley	Purchase Area Regional Industrial Authority INC
243	63	12/7/1973	John & Willadean Tinsley James & Darris Tinsley Martha & Joseph Terrell Elizabeth & Joe Hopper Anna Ruth & Paul Hopper	Mary M. & R.W. Nall
82	471	10/27/1925	N.E. Nicholson	R.G. Tinsley
243	62	12/7/1973	R.G. Tinsley	R.G. Tinsley Martha Terrell Elizabeth Hathings Anna Hopper John Tinsley James Tinsley



BFW Project #: 23694

Date: \_\_\_\_\_

Researcher: HK

Property Address: \_\_\_\_\_ BFW Parcel 42

Parcel ID: \_\_\_\_\_ 084.00.00.094.01

Deed Book	Page Number	Date	Grantor	Grantee
435	152	2/14/2018	Thurston Ricky & Della	Purchase Area Regional Industrial Authority INC
299	9	5/24/1985	Kenneth Thurston Nancy Thurston	Ricky Thurston
281	584	4/17/1981	Thomas Wilkin Marie Wilkin Robert Wilkin Katherine Wilkin Edward Wilkin Ruby Wilkin	Rick Thurston Kenneth Thurston Nancy Thurston
68	156	10/29/1919	Clifford Howard	Eddie & Leola Wilkins
106	150	6/4/1934	Board of Drainage Commissioners of McCracken County	Eddie Wilkins
170	266	12/23/1958	Thomas & Marie Wilkins	Eddie & Leola Wilkins



BFW Project #: 23694

Date: \_\_\_\_\_

Researcher: HK

Property Address: \_\_\_\_\_ BFW Parcel 43

Parcel ID: \_\_\_\_\_ 84.00.00.060.00

<b>Deed Book</b>	<b>Page Number</b>	<b>Date</b>	<b>Grantor</b>	<b>Grantee</b>
431	574	2/14/2018	Leonard David & Lunele	Purchase Area Regional Industrial Authority INC
384	698	12/6/1999	Terry & Sandra Leonard	David & Lunelle Leonard
283	834	5/14/1982	James V Glanville Cindy Metzger Glanville	Terry & Sandra Leonard David & Lunelle Leonard
173	621	4/27/1969	A.C. Pickard Belvah Usher	Mary B Jones Glanville
285	779	5/13/1982	People's First National Bank & Trust Co.	James V. Glanville



BFW Project #: 23694

Date: \_\_\_\_\_

Researcher: HK

Property Address: \_\_\_\_\_ BFW Parcel 44

Parcel ID: \_\_\_\_\_ 067.00.00.088.01

Deed Book	Page Number	Date	Grantor	Grantee
434	816	2/14/2018	William H. Green Jr.	Purchase Area Regional Industrial Authority INC
377	765	10/10/1998	W.H. Green Mildred Green	William H. Green Jr.
198	7	11/23/1965	Eva Green B.H. Green Pauline Green Eva Katherine McNeery A.T. McNeery	W.H. & Mildred Green
156	200	7/13/1953	Allie Harrell Sammie & Felix Dillingham Ruth & Kenneth Chapman Jeanette & Melvin Jones	W.H. & Mildred Green
209	75	9/5/1967	Allie Harrell Sammie & Felix Dillingham Ruth & Kenneth Chapman Jeanette & Melvin Jones	W.H. & Mildred Green



BFW Project #: 23694

Date: \_\_\_\_\_

Researcher: HK

Property Address: \_\_\_\_\_ BFW Parcel 45

Parcel ID: \_\_\_\_\_ 084.00.00.093.00

Deed Book	Page Number	Date	Grantor	Grantee
425	540	2/14/2018	Leonard Terry & Sandra	Purchase Area Regional Industrial Authority INC
258	834	5/14/1982	James V. Glanville Cindy Metzger Glanville	Terry & Sandra Leonard David & Lunelle Leonard
258	779	5/13/1982	People's First National Bank & Trust Co.	James V. Glanville
173	621	4/27/1960	A. C. Pickard Beulah Usher	Mary B. Jones Glanville
224	422	1/4/1971	Gertrude Henson	David & Lunelle Leonard



**BFW Project #:** 23694

**Date:** \_\_\_\_\_

**Researcher:** HK

**Property Address:** BFW Parcel 46

**Parcel ID:** 084.00.00.061.00

<b>Deed Book</b>	<b>Page Number</b>	<b>Date</b>	<b>Grantor</b>	<b>Grantee</b>
433	850	2/13/2018	Mary Murphey Nall George Murphy	Purchase Area Regional Industrial Authority INC
124	376	10/31/1942	O.B. Usher	Rebecca Nall
104	531	10/9/1935	Gladys & L.B. Abell	Rebecca Nall
103	530	8/1/1933	Board of Drainage Commissioners of McCracken County	Rebecca Nall
99	37	8/9/1930	Fannie Wilson James Wilson Carrie Wilson Esther Wilson	Rebecca Nall



BFW Project #: 23694

Date: \_\_\_\_\_

Researcher: HK

Property Address: \_\_\_\_\_ BFW Parcel 47

Parcel ID: \_\_\_\_\_ 084.00.00.062.00

<b>Deed Book</b>	<b>Page Number</b>	<b>Date</b>	<b>Grantor</b>	<b>Grantee</b>
434	66	2/14/2018	Michael Harris Jeff Davis Benita Davis Rodger Davis Sarah Davis	Purchase Area Regional Industrial Authority INC
426	362	9/9/2005	Carol Diane Straud Bearden (trustee to) Guthrie L. Cecil Trust	Michael Harris Jeff Davis Benita Davis Rodger Davis Sarah Davis
172	27	1/18/1958	Weldon & Mabel Henson	Guthrie L & Grace Cecil



BFW Project #: 23694

Date: \_\_\_\_\_

Researcher: HK

Property Address: \_\_\_\_\_ BFW Parcel 48-49

Parcel ID: \_\_\_\_\_ 084.00.00.092.00

<b>Deed Book</b>	<b>Page Number</b>	<b>Date</b>	<b>Grantor</b>	<b>Grantee</b>
425	540	2/14/2018	Leonard Terry & Sandra	Purchase Area Regional Industrial Authority INC
258	834	5/14/1982	James V. Glanville Cindy Metzger Glanville	Terry & Sandra Leonard David & Lunelle Leonard
258	779	5/13/1982	People's First National Bank & Trust Co.	James V. Glanville
173	621	4/27/1960	A. C. Pickard Beulah Usher	Mary B. Jones Glanville
224	422	1/4/1971	Gertrude Henson	David & Lunelle Leonard



**BFW Project #:** 23694

**Date:** \_\_\_\_\_

**Researcher:** HK

**Property Address:** BFW Parcel 50

**Parcel ID:** 084.00.00.090.00

<b>Deed Book</b>	<b>Page Number</b>	<b>Date</b>	<b>Grantor</b>	<b>Grantee</b>
434	816	2/14/2018	William H. Green Jr.	Purchase Area Regional Industrial Authority INC
377	765	10/10/1998	W.H. Green Mildred Green	William H. Green Jr.
198	7	11/23/1965	Eva Green B.H. Green Pauline Green Eva Katherine McNeery A.T. McNeery	W.H. & Mildred Green
156	200	7/13/1953	Allie Harrell Sammie & Felix Dillingham Ruth & Kenneth Chapman Jeanette & Melvin Jones	W.H. & Mildred Green
209	75	9/5/1967	Allie Harrell Sammie & Felix Dillingham Ruth & Kenneth Chapman Jeanette & Melvin Jones	W.H. & Mildred Green



**BFW Project #:** 23694

**Date:** \_\_\_\_\_

**Researcher:** HK

**Property Address:** BFW Parcel 51

**Parcel ID:** 084.00.00.088.00

<b>Deed Book</b>	<b>Page Number</b>	<b>Date</b>	<b>Grantor</b>	<b>Grantee</b>
434	62	2/14/2018	Thurston Kenneth	Purchase Area Regional Industrial Authority INC
278	493	5/6/1980	Naplewood Farms Health Center, Inc.	Kenneth & Nancy Thurston
237	422	2/20/1973	Royce L. Downey Virginia Downey	Maplewood Farms Health Center, Inc.
214	482	4/23/1969	Jewel H. McGee	Royce L. Downey Virginia Downey
278	485	5/6/1980	Charles B. Martha Bland	Kenneth & Nancy Thurston
278	198	4/11/1980	Elizabeth Rowland	Charles B. Bland
223	603	10/30/1970	Jewel H. McGee	Royce L. Downey Virginia Downey
58	434	10/16/1916	E.M. Townsend Et. Al.	Edgar J. McGee



**BFW Project #:** 23694

**Date:** \_\_\_\_\_

**Researcher:** HK

**Property Address:** 5536 St Rt 1241

**Parcel ID:** 084.00.00.089.00

<b>Deed Book</b>	<b>Page Number</b>	<b>Date</b>	<b>Grantor</b>	<b>Grantee</b>
434	62	2/14/2018	Thurston Kenneth	Purchase Area Regional Industrial Authority INC
278	493	5/6/1980	Naplewood Farms Health Center, Inc.	Kenneth & Nancy Thurston
237	422	2/20/1973	Royce L. Downey Virginia Downey	Maplewood Farms Health Center, Inc.
214	482	4/23/1969	Jewel H. McGee	Royce L. Downey Virginia Downey
278	485	5/6/1980	Charles B. Martha Bland	Kenneth & Nancy Thurston
278	198	4/11/1980	Elizabeth Rowland	Charles B. Bland
223	603	10/30/1970	Jewel H. McGee	Royce L. Downey Virginia Downey
58	434	10/16/1916	E.M. Townsend Et. Al.	Edgar J. McGee



**BFW Project #:** 23694

**Date:** \_\_\_\_\_

**Researcher:** HK

**Property Address:** BFW Parcel 53

**Parcel ID:** 084.00.00.087.00

<b>Deed Book</b>	<b>Page Number</b>	<b>Date</b>	<b>Grantor</b>	<b>Grantee</b>
434	62	2/14/2018	Thurston Kenneth	Purchase Area Regional Industrial Authority INC
278	493	5/6/1980	Naplewood Farms Health Center, Inc.	Kenneth & Nancy Thurston
237	422	2/20/1973	Royce L. Downey Virginia Downey	Maplewood Farms Health Center, Inc.
214	482	4/23/1969	Jewel H. McGee	Royce L. Downey Virginia Downey
278	485	5/6/1980	Charles B. Martha Bland	Kenneth & Nancy Thurston
278	198	4/11/1980	Elizabeth Rowland	Charles B. Bland
223	603	10/30/1970	Jewel H. McGee	Royce L. Downey Virginia Downey
58	434	10/16/1916	E.M. Townsend Et. Al.	Edgar J. McGee



BFW Project #: 23694

Date: \_\_\_\_\_

Researcher: HK

Property Address: \_\_\_\_\_

Parcel ID: BFW Parcel 54  
084.00.00.069.00

Deed Book	Page Number	Date	Grantor	Grantee
434	823	2/14/2018	Wilson Garry B & Ronnie E	Purchase Area Regional Industrial Authority INC
393	164	3/30/2001	Terry Farms, LLC	Garry B. & Ronnie E. Wilson
386	371	3/10/2000	Steven Terry Regenia Terry Leon Terry	Terry Farms, LLC
393	122	3/28/2001	Robbie Terry	Terry Farms, LLC
339	415	10/23/1992	Roberta Clark Ruby Aaron	Steven Terry Regenia Terry Leon Terry Joyce Terry
203	603	1/12/1967	First National Bank of Mayfield	Ruby Aaron
342	551	2/11/1993	Eddith & John Robert Brammell	Steven Terry Regenia Terry Leon Terry Joyce Terry
248	503	12/31/1974	Laddie & Rubie Sanders	Wavel & Zeldia Beaman
224	157	11/9/1970	Bil & Willie Mae Rowland	Laddie & Ruby Sanders
203	695	2/7/1967	O.L. Goin Lillian Goin	Bill & Willie Mae Rowland
323	321	11/17/1989	W.H. & Carole S. Fristoe	Garry B. & Ronnie E. Wilson
281	653	4/18/1981	Allen Mathis Arlene Mathis Herbert Mathis Jean Mathis	W.H. & Carole S. Fristoe
280	766	12/23/1980	Curt J. & Jessie Edwards	Allen Mathis
185	41	12/10/1962	Rome & Elma Edwards	Curt J. & Jessie Edwards



**BFW Project #:** 23694

**Date:** \_\_\_\_\_

**Researcher:** HK

**Property Address:** BFW Parcel 55

**Parcel ID:** 084.00.00.067.02

<b>Deed Book</b>	<b>Page Number</b>	<b>Date</b>	<b>Grantor</b>	<b>Grantee</b>
470	785	2/14/2018	William & Barbara Stephenson	Purchase Area Regional Industrial Authority INC
314	213	4/25/1988	Robert E. & Maria-Celia Blades	William & Barbara Stephenson
266	217	12/5/1977	Laddie & Ruby Sanders	Robert. E. & Vicki Blades
224	157	11/9/1970	Bill & Willie Mae Rowland	Laddie & Ruby Sanders
203	695	2/7/1967	O.L. & Lillian Gain	Bill & Willie Mae Rowland
151	526	1/17/1952	G.F. & Coveta Bynum	O.L. & Lillian Gain



BFW Project #: 23694

Date: \_\_\_\_\_

Researcher: HK

Property Address: BFW Parcel 56, 57, 60

Parcel ID: 084.00.00.064.00

Deed Book	Page Number	Date	Grantor	Grantee
425	812	2/14/2018	Marshall William K & Others	Purchase Area Regional Industrial Authority INC
391	8	11/13/2000	William K Marshall (successor to Van J. Marshall Living Trust	William Keith Marshall Linda Jane Bisher Vharles Van Marshall Cynthia Lee Toler Alesia Kaye Hessing Jeffrey Todd Marshall
344	174	8/20/1993	Van J. & Mae Boyd Marshall	Van J. Marshall (Trustee of) Van J. Marshall Living Trust
307	440	1/3/1987	Charles R. & Jean Marshall Van J. & Mae Boyd Marshall	Van J. Marshall
273	518	4/19/1979	Frank & Ethel Stone	Charles & Guendolin J. Marshall Van J. Marshall
166	442	10/28/1957	Elmer C. Stone	Frank Lester Stone
270	30	8/1/1978	Buren & Mildred Ray	Van J. Marshall Charles & Guendolin J. Marshall
157	369	4/19/1954	Guy & Nellie Coates	Buren & Mildred Ray
273	316	20-Mar	Bob & Emma Jean Lemmons	Charles R. & Guendolin Jean Marshall Van J. Marshall
223	548	10/24/1970	Charles & Martha Hill	Bob & Emma Jean Lemmons
221	162	4/25/1970	Gillette & Dorothy Morgan	Bob & Emma Jean Lemmons
259	46	12/9/1976	L.B. & Rosie Reid	Charles & Van Marshall
213	65	12/0281968	J.A. & Lela B. Reid Estates	Lela B. & L.B. Reid Elreba & Elberta Butler
344	174	8/20/1993	Van J. & Mae Boyd Marshall Charles & Jean Marshall	Van J. Marshall (trustee)
307	446	1/3/1987	Van J. & Mae Boyd Marshall Norma L. Marshall	Van J. & Norma L. Marshall
193	693	1/2/1965	John W. & Elizabeth M. Whittemore	Charles & Jean Marshall Van J. Norma L. Marshall
196	124	5/181965	Jewell H. McGee	Van J. & Norma Marshall Charles & Gwendolin J. Marshall
196	122	5/18/1965	Alvin H. McGee	Van J. & Norma Marshall Charles & Gwendolin J. Marshall



BFW Project #: 23694

Date: \_\_\_\_\_

Researcher: HK

Property Address: \_\_\_\_\_

Parcel ID: BFW Parcel 58  
084.00.00.065.00

Deed Book	Page Number	Date	Grantor	Grantee
434	823	2/14/2018	Wilson Garry B & Ronnie E	Purchase Area Regional Industrial Authority INC
393	164	3/30/2001	Terry Farms, LLC	Garry B. & Ronnie E. Wilson
386	371	3/10/2000	Steven Terry Regenia Terry Leon Terry	Terry Farms, LLC
393	122	3/28/2001	Robbie Terry	Terry Farms, LLC
339	415	10/23/1992	Roberta Clark Ruby Aaron	Steven Terry Regenia Terry Leon Terry Joyce Terry
203	603	1/12/1967	First National Bank of Mayfield	Ruby Aaron
342	551	2/11/1993	Eddith & John Robert Brammell	Steven Terry Regenia Terry Leon Terry Joyce Terry
248	503	12/31/1974	Laddie & Rubie Sanders	Wavel & Zelda Beaman
224	157	11/9/1970	Bil & Willie Mae Rowland	Laddie & Ruby Sanders
203	695	2/7/1967	O.L. Goin Lillian Goin	Bill & Willie Mae Rowland
323	321	11/17/1989	W.H. & Carole S. Fristoe	Garry B. & Ronnie E. Wilson
281	653	4/18/1981	Allen Mathis Arlene Mathis Herbert Mathis Jean Mathis	W.H. & Carole S. Fristoe
280	766	12/23/1980	Curt J. & Jessie Edwards	Allen Mathis
185	41	12/10/1962	Rome & Elma Edwards	Curt J. & Jessie Edwards



**BFW Project #:** 23694  
**Date:** \_\_\_\_\_  
**Researcher:** HK

**Property Address:** \_\_\_\_\_ BFW Parcel 59  
**Parcel ID:** \_\_\_\_\_ 084.00.00.063.00

Deed Book	Page Number	Date	Grantor	Grantee
425	812	2/14/2018	Marshall William K & Others	Purchase Area Regional Industrial Authority INC
391	8	11/13/2000	William K Marshall (successor to Van J. Marshall Living Trust	William Keith Marshall Linda Jane Bisher Vharles Van Marshall Cynthia Lee Toler Alesia Kaye Hessing Jeffrey Todd Marshall
344	174	8/20/1993	Van J. & Mae Boyd Marshall	Van J. Marshall (Trustee of) Van J. Marshall Living Trust
307	440	1/3/1987	Charles R. & Jean Marshall Van J. & Mae Boyd Marshall	Van J. Marshall
273	518	4/19/1979	Frank & Ethel Stone	Charles & Guendolin J. Marshall Van J. Marshall
166	442	10/28/1957	Elmer C. Stone	Frank Lester Stone
270	30	8/1/1978	Buren & Mildred Ray	Van J. Marshall Charles & Guendolin J. Marshall
157	369	4/19/1954	Guy & Nellie Coates	Buren & Mildred Ray
273	316	20-Mar	Bob & Emma Jean Lemmons	Charles R. & Guendolin Jean Marshall Van J. Marshall
223	548	10/24/1970	Charles & Martha Hill	Bob & Emma Jean Lemmons
221	162	4/25/1970	Gillette & Dorothy Morgan	Bob & Emma Jean Lemmons
259	46	12/9/1976	L.B. & Rosie Reid	Charles & Van Marshall
213	65	12/0281968	J.A. & Lela B. Reid Estates	Lela B. & L.B. Reid Elreba & Elberta Butler
344	174	8/20/1993	Van J. & Mae Boyd Marshall Charles & Jean Marshall	Van J. Marshall (trustee)
307	446	1/3/1987	Van J. & Mae Boyd Marshall Norma L. Marshall	Van J. & Norma L. Marshall
193	693	1/2/1965	John W. & Elizabeth M. Whittemore	Charles & Jean Marshall Van J. Norma L. Marshall
196	124	5/181965	Jewell H. McGee	Van J. & Norma Marshall Charles & Gwendolin J. Marshall
196	122	5/18/1965	Alvin H. McGee	Van J. & Norma Marshall Charles & Gwendolin J. Marshall



**BFW Project #:** 23694

**Date:** \_\_\_\_\_

**Researcher:** HK

**Property Address:** BFW Parcel 61

**Parcel ID:** 084.00.00.006.00

<b>Deed Book</b>	<b>Page Number</b>	<b>Date</b>	<b>Grantor</b>	<b>Grantee</b>
427	236	2/16/2005	Steven & Regenia Terry	Purchase Area Regional Industrial Authority INC
427	230	10/19/2005	William K. Marshall & Others (Affadavit)	Steven & Regina Terry
358	722	11/6/1995	William K. Marshall & Others	Steven & Regina Terry
26	105	1/13/1903	J.B. & S. B. Warford	Wallace Young
55	105	2/6/1913	J. L. & Carrie Feagains	Wallace Young



**BFW Project #:** 23694  
**Date:** \_\_\_\_\_  
**Researcher:** HK

**Property Address:** \_\_\_\_\_ BFW Parcel 62  
**Parcel ID:** \_\_\_\_\_ 084.00.00.005.00

Deed Book	Page Number	Date	Grantor	Grantee
425	812	2/14/2018	Marshall William K & Others	Purchase Area Regional Industrial Authority INC
391	8	11/13/2000	William K Marshall (successor to Van J. Marshall Living Trust	William Keith Marshall Linda Jane Bisher Vharles Van Marshall Cynthia Lee Toler Alesia Kaye Hessing Jeffrey Todd Marshall
344	174	8/20/1993	Van J. & Mae Boyd Marshall	Van J. Marshall (Trustee of) Van J. Marshall Living Trust
307	440	1/3/1987	Charles R. & Jean Marshall Van J. & Mae Boyd Marshall	Van J. Marshall
273	518	4/19/1979	Frank & Ethel Stone	Charles & Guendolin J. Marshall Van J. Marshall
166	442	10/28/1957	Elmer C. Stone	Frank Lester Stone
270	30	8/1/1978	Buren & Mildred Ray	Van J. Marshall Charles & Guendolin J. Marshall
157	369	4/19/1954	Guy & Nellie Coates	Buren & Mildred Ray
273	316	20-Mar	Bob & Emma Jean Lemmons	Charles R. & Guendolin Jean Marshall Van J. Marshall
223	548	10/24/1970	Charles & Martha Hill	Bob & Emma Jean Lemmons
221	162	4/25/1970	Gillette & Dorothy Morgan	Bob & Emma Jean Lemmons
259	46	12/9/1976	L.B. & Rosie Reid	Charles & Van Marshall
213	65	12/0281968	J.A. & Lela B. Reid Estates	Lela B. & L.B. Reid Elreba & Elberta Butler
344	174	8/20/1993	Van J. & Mae Boyd Marshall Charles & Jean Marshall	Van J. Marshall (trustee)
307	446	1/3/1987	Van J. & Mae Boyd Marshall Norma L. Marshall	Van J. & Norma L. Marshall
193	693	1/2/1965	John W. & Elizabeth M. Whittemore	Charles & Jean Marshall Van J. Norma L. Marshall
196	124	5/181965	Jewell H. McGee	Van J. & Norma Marshall Charles & Gwendolin J. Marshall
196	122	5/18/1965	Alvin H. McGee	Van J. & Norma Marshall Charles & Gwendolin J. Marshall



**BFW Project #:** 23694  
**Date:** \_\_\_\_\_  
**Researcher:** HK

**Property Address:** \_\_\_\_\_ BFW Parcel 63  
**Parcel ID:** \_\_\_\_\_ 084.00.00.004.00

Deed Book	Page Number	Date	Grantor	Grantee
425	812	2/14/2018	Marshall William K & Others	Purchase Area Regional Industrial Authority INC
391	8	11/13/2000	William K Marshall (successor to Van J. Marshall Living Trust	William Keith Marshall Linda Jane Bisher Vharles Van Marshall Cynthia Lee Toler Alesia Kaye Hessing Jeffrey Todd Marshall
344	174	8/20/1993	Van J. & Mae Boyd Marshall	Van J. Marshall (Trustee of) Van J. Marshall Living Trust
307	440	1/3/1987	Charles R. & Jean Marshall Van J. & Mae Boyd Marshall	Van J. Marshall
273	518	4/19/1979	Frank & Ethel Stone	Charles & Guendolin J. Marshall Van J. Marshall
166	442	10/28/1957	Elmer C. Stone	Frank Lester Stone
270	30	8/1/1978	Buren & Mildred Ray	Van J. Marshall Charles & Guendolin J. Marshall
157	369	4/19/1954	Guy & Nellie Coates	Buren & Mildred Ray
273	316	20-Mar	Bob & Emma Jean Lemmons	Charles R. & Guendolin Jean Marshall Van J. Marshall
223	548	10/24/1970	Charles & Martha Hill	Bob & Emma Jean Lemmons
221	162	4/25/1970	Gillette & Dorothy Morgan	Bob & Emma Jean Lemmons
259	46	12/9/1976	L.B. & Rosie Reid	Charles & Van Marshall
213	65	12/0281968	J.A. & Lela B. Reid Estates	Lela B. & L.B. Reid Elreba & Elberta Butler
344	174	8/20/1993	Van J. & Mae Boyd Marshall Charles & Jean Marshall	Van J. Marshall (trustee)
307	446	1/3/1987	Van J. & Mae Boyd Marshall Norma L. Marshall	Van J. & Norma L. Marshall
193	693	1/2/1965	John W. & Elizabeth M. Whittemore	Charles & Jean Marshall Van J. Norma L. Marshall
196	124	5/181965	Jewell H. McGee	Van J. & Norma Marshall Charles & Gwendolin J. Marshall
196	122	5/18/1965	Alvin H. McGee	Van J. & Norma Marshall Charles & Gwendolin J. Marshall



**BFW Project #:** 23694  
**Date:** \_\_\_\_\_  
**Researcher:** HK

**Property Address:** \_\_\_\_\_  
**Parcel ID:** BFW Parcel 64  
084.00.00.003.00

Deed Book	Page Number	Date	Grantor	Grantee
425	812	2/14/2018	Marshall William K & Others	Purchase Area Regional Industrial Authority INC
391	8	11/13/2000	William K Marshall (successor to Van J. Marshall Living Trust	William Keith Marshall Linda Jane Bisher Vharles Van Marshall Cynthia Lee Toler Alesia Kaye Hessing Jeffrey Todd Marshall
344	174	8/20/1993	Van J. & Mae Boyd Marshall	Van J. Marshall (Trustee of) Van J. Marshall Living Trust
307	440	1/3/1987	Charles R. & Jean Marshall Van J. & Mae Boyd Marshall	Van J. Marshall
273	518	4/19/1979	Frank & Ethel Stone	Charles & Guendolin J. Marshall Van J. Marshall
166	442	10/28/1957	Elmer C. Stone	Frank Lester Stone
270	30	8/1/1978	Buren & Mildred Ray	Van J. Marshall Charles & Guendolin J. Marshall
157	369	4/19/1954	Guy & Nellie Coates	Buren & Mildred Ray
273	316	20-Mar	Bob & Emma Jean Lemmons	Charles R. & Guendolin Jean Marshall Van J. Marshall
223	548	10/24/1970	Charles & Martha Hill	Bob & Emma Jean Lemmons
221	162	4/25/1970	Gillette & Dorothy Morgan	Bob & Emma Jean Lemmons
259	46	12/9/1976	L.B. & Rosie Reid	Charles & Van Marshall
213	65	12/0281968	J.A. & Lela B. Reid Estates	Lela B. & L.B. Reid Elreba & Elberta Butler
344	174	8/20/1993	Van J. & Mae Boyd Marshall Charles & Jean Marshall	Van J. Marshall (trustee)
307	446	1/3/1987	Van J. & Mae Boyd Marshall Norma L. Marshall	Van J. & Norma L. Marshall
193	693	1/2/1965	John W. & Elizabeth M. Whittemore	Charles & Jean Marshall Van J. Norma L. Marshall
196	124	5/181965	Jewell H. McGee	Van J. & Norma Marshall Charles & Gwendolin J. Marshall
196	122	5/18/1965	Alvin H. McGee	Van J. & Norma Marshall Charles & Gwendolin J. Marshall



**BFW Project #:** 23694  
**Date:** \_\_\_\_\_  
**Researcher:** HK

**Property Address:** \_\_\_\_\_  
**Parcel ID:** BFW Parcel 65  
084.00.00.007.00

Deed Book	Page Number	Date	Grantor	Grantee
425	812	2/14/2018	Marshall William K & Others	Purchase Area Regional Industrial Authority INC
391	8	11/13/2000	William K Marshall (successor to Van J. Marshall Living Trust	William Keith Marshall Linda Jane Bisher Vharles Van Marshall Cynthia Lee Toler Alesia Kaye Hessing Jeffrey Todd Marshall
344	174	8/20/1993	Van J. & Mae Boyd Marshall	Van J. Marshall (Trustee of) Van J. Marshall Living Trust
307	440	1/3/1987	Charles R. & Jean Marshall Van J. & Mae Boyd Marshall	Van J. Marshall
273	518	4/19/1979	Frank & Ethel Stone	Charles & Guendolin J. Marshall Van J. Marshall
166	442	10/28/1957	Elmer C. Stone	Frank Lester Stone
270	30	8/1/1978	Buren & Mildred Ray	Van J. Marshall Charles & Guendolin J. Marshall
157	369	4/19/1954	Guy & Nellie Coates	Buren & Mildred Ray
273	316	20-Mar	Bob & Emma Jean Lemmons	Charles R. & Guendolin Jean Marshall Van J. Marshall
223	548	10/24/1970	Charles & Martha Hill	Bob & Emma Jean Lemmons
221	162	4/25/1970	Gillette & Dorothy Morgan	Bob & Emma Jean Lemmons
259	46	12/9/1976	L.B. & Rosie Reid	Charles & Van Marshall
213	65	12/0281968	J.A. & Lela B. Reid Estates	Lela B. & L.B. Reid Elreba & Elberta Butler
344	174	8/20/1993	Van J. & Mae Boyd Marshall Charles & Jean Marshall	Van J. Marshall (trustee)
307	446	1/3/1987	Van J. & Mae Boyd Marshall Norma L. Marshall	Van J. & Norma L. Marshall
193	693	1/2/1965	John W. & Elizabeth M. Whittemore	Charles & Jean Marshall Van J. Norma L. Marshall
196	124	5/181965	Jewell H. McGee	Van J. & Norma Marshall Charles & Gwendolin J. Marshall
196	122	5/18/1965	Alvin H. McGee	Van J. & Norma Marshall Charles & Gwendolin J. Marshall



**BFW Project #:** 23694  
**Date:** \_\_\_\_\_  
**Researcher:** HK

**Property Address:** \_\_\_\_\_ BFW Parcel 66  
**Parcel ID:** 084.00.00.008.00

Deed Book	Page Number	Date	Grantor	Grantee
425	812	2/14/2018	Marshall William K & Others	Purchase Area Regional Industrial Authority INC
391	8	11/13/2000	William K Marshall (successor to Van J. Marshall Living Trust	William Keith Marshall Linda Jane Bisher Vharles Van Marshall Cynthia Lee Toler Alesia Kaye Hessing Jeffrey Todd Marshall
344	174	8/20/1993	Van J. & Mae Boyd Marshall	Van J. Marshall (Trustee of) Van J. Marshall Living Trust
307	440	1/3/1987	Charles R. & Jean Marshall Van J. & Mae Boyd Marshall	Van J. Marshall
273	518	4/19/1979	Frank & Ethel Stone	Charles & Guendolin J. Marshall Van J. Marshall
166	442	10/28/1957	Elmer C. Stone	Frank Lester Stone
270	30	8/1/1978	Buren & Mildred Ray	Van J. Marshall Charles & Guendolin J. Marshall
157	369	4/19/1954	Guy & Nellie Coates	Buren & Mildred Ray
273	316	20-Mar	Bob & Emma Jean Lemmons	Charles R. & Guendolin Jean Marshall Van J. Marshall
223	548	10/24/1970	Charles & Martha Hill	Bob & Emma Jean Lemmons
221	162	4/25/1970	Gillette & Dorothy Morgan	Bob & Emma Jean Lemmons
259	46	12/9/1976	L.B. & Rosie Reid	Charles & Van Marshall
213	65	12/0281968	J.A. & Lela B. Reid Estates	Lela B. & L.B. Reid Elreba & Elberta Butler
344	174	8/20/1993	Van J. & Mae Boyd Marshall Charles & Jean Marshall	Van J. Marshall (trustee)
307	446	1/3/1987	Van J. & Mae Boyd Marshall Norma L. Marshall	Van J. & Norma L. Marshall
193	693	1/2/1965	John W. & Elizabeth M. Whittemore	Charles & Jean Marshall Van J. Norma L. Marshall
196	124	5/181965	Jewell H. McGee	Van J. & Norma Marshall Charles & Gwendolin J. Marshall
196	122	5/18/1965	Alvin H. McGee	Van J. & Norma Marshall Charles & Gwendolin J. Marshall



**BFW Project #:** 23694

**Date:** \_\_\_\_\_

**Researcher:** HK

**Property Address:** BFW Parcel 67

**Parcel ID:** 084.00.00.009.00

<b>Deed Book</b>	<b>Page Number</b>	<b>Date</b>	<b>Grantor</b>	<b>Grantee</b>
427	236	2/16/2005	Steven & Regenia Terry	Purchase Area Regional Industrial Authority INC
427	230	10/19/2005	William K. Marshall & Others (Affadavit)	Steven & Regina Terry
358	722	11/6/1995	William K. Marshall & Others	Steven & Regina Terry
26	105	1/13/1903	J.B. & S. B. Warford	Wallace Young
55	105	2/6/1913	J. L. & Carrie Feagains	Wallace Young



**BFW Project #:** 23694  
**Date:** \_\_\_\_\_  
**Researcher:** HK

**Property Address:** \_\_\_\_\_  
**Parcel ID:** BFW Parcel 68  
084.00.00.011.00

Deed Book	Page Number	Date	Grantor	Grantee
425	812	2/14/2018	Marshall William K & Others	Purchase Area Regional Industrial Authority INC
391	8	11/13/2000	William K Marshall (successor to Van J. Marshall Living Trust	William Keith Marshall Linda Jane Bisher Vharles Van Marshall Cynthia Lee Toler Alesia Kaye Hessing Jeffrey Todd Marshall
344	174	8/20/1993	Van J. & Mae Boyd Marshall	Van J. Marshall (Trustee of) Van J. Marshall Living Trust
307	440	1/3/1987	Charles R. & Jean Marshall Van J. & Mae Boyd Marshall	Van J. Marshall
273	518	4/19/1979	Frank & Ethel Stone	Charles & Guendolin J. Marshall Van J. Marshall
166	442	10/28/1957	Elmer C. Stone	Frank Lester Stone
270	30	8/1/1978	Buren & Mildred Ray	Van J. Marshall Charles & Guendolin J. Marshall
157	369	4/19/1954	Guy & Nellie Coates	Buren & Mildred Ray
273	316	20-Mar	Bob & Emma Jean Lemmons	Charles R. & Guendolin Jean Marshall Van J. Marshall
223	548	10/24/1970	Charles & Martha Hill	Bob & Emma Jean Lemmons
221	162	4/25/1970	Gillette & Dorothy Morgan	Bob & Emma Jean Lemmons
259	46	12/9/1976	L.B. & Rosie Reid	Charles & Van Marshall
213	65	12/0281968	J.A. & Lela B. Reid Estates	Lela B. & L.B. Reid Elreba & Elberta Butler
344	174	8/20/1993	Van J. & Mae Boyd Marshall	Van J. Marshall (trustee)
307	446	1/3/1987	Charles & Jean Marshall Van J. & Mae Boyd Marshall Norma L. Marshall	Van J. & Norma L. Marshall
196	124	5/181965	Jewell H. McGee	Van J. & Norma Marshall Charles & Gwendolin J. Marshall
196	122	5/18/1965	Alvin H. McGee	Van J. & Norma Marshall Charles & Gwendolin J. Marshall
193	693	1/2/1965	John W. & Elizabeth M. Whittemore	Charles & Jean Marshall Van J. Norma L. Marshall



**BFW Project #:** 23694  
**Date:** \_\_\_\_\_  
**Researcher:** HK

**Property Address:** \_\_\_\_\_ BFW Parcel 69  
**Parcel ID:** 084.00.00.010.00

Deed Book	Page Number	Date	Grantor	Grantee
425	812	2/14/2018	Marshall William K & Others	Purchase Area Regional Industrial Authority INC
391	8	11/13/2000	William K Marshall (successor to Van J. Marshall Living Trust	William Keith Marshall Linda Jane Bisher Vharles Van Marshall Cynthia Lee Toler Alesia Kaye Hessing Jeffrey Todd Marshall
344	174	8/20/1993	Van J. & Mae Boyd Marshall	Van J. Marshall (Trustee of) Van J. Marshall Living Trust
307	440	1/3/1987	Charles R. & Jean Marshall Van J. & Mae Boyd Marshall	Van J. Marshall
273	518	4/19/1979	Frank & Ethel Stone	Charles & Guendolin J. Marshall Van J. Marshall
166	442	10/28/1957	Elmer C. Stone	Frank Lester Stone
270	30	8/1/1978	Buren & Mildred Ray	Van J. Marshall Charles & Guendolin J. Marshall
157	369	4/19/1954	Guy & Nellie Coates	Buren & Mildred Ray
273	316	20-Mar	Bob & Emma Jean Lemmons	Charles R. & Guendolin Jean Marshall Van J. Marshall
223	548	10/24/1970	Charles & Martha Hill	Bob & Emma Jean Lemmons
221	162	4/25/1970	Gillette & Dorothy Morgan	Bob & Emma Jean Lemmons
259	46	12/9/1976	L.B. & Rosie Reid	Charles & Van Marshall
213	65	12/0281968	J.A. & Lela B. Reid Estates	Lela B. & L.B. Reid Elreba & Elberta Butler
344	174	8/20/1993	Van J. & Mae Boyd Marshall	Van J. Marshall (trustee)
307	446	1/3/1987	Charles & Jean Marshall Van J. & Mae Boyd Marshall Norma L. Marshall	Van J. & Norma L. Marshall
196	124	5/181965	Jewell H. McGee	Van J. & Norma Marshall Charles & Gwendolin J. Marshall
196	122	5/18/1965	Alvin H. McGee	Van J. & Norma Marshall Charles & Gwendolin J. Marshall
193	693	1/2/1965	John W. & Elizabeth M. Whittemore	Charles & Jean Marshall Van J. Norma L. Marshall



**BFW Project #:** 23694  
**Date:** \_\_\_\_\_  
**Researcher:** HK

**Property Address:** \_\_\_\_\_ BFW Parcel 70  
**Parcel ID:** \_\_\_\_\_ 084.00.00.012.00

Deed Book	Page Number	Date	Grantor	Grantee
425	812	2/14/2018	Marshall William K & Others	Purchase Area Regional Industrial Authority INC
391	8	11/13/2000	William K Marshall (successor to Van J. Marshall Living Trust	William Keith Marshall Linda Jane Bisher Vharles Van Marshall Cynthia Lee Toler Alesia Kaye Hessing Jeffrey Todd Marshall
344	174	8/20/1993	Van J. & Mae Boyd Marshall	Van J. Marshall (Trustee of) Van J. Marshall Living Trust
307	440	1/3/1987	Charles R. & Jean Marshall Van J. & Mae Boyd Marshall	Van J. Marshall
273	518	4/19/1979	Frank & Ethel Stone	Charles & Guendolin J. Marshall Van J. Marshall
166	442	10/28/1957	Elmer C. Stone	Frank Lester Stone
270	30	8/1/1978	Buren & Mildred Ray	Van J. Marshall Charles & Guendolin J. Marshall
157	369	4/19/1954	Guy & Nellie Coates	Buren & Mildred Ray
273	316	20-Mar	Bob & Emma Jean Lemmons	Charles R. & Guendolin Jean Marshall Van J. Marshall
223	548	10/24/1970	Charles & Martha Hill	Bob & Emma Jean Lemmons
221	162	4/25/1970	Gillette & Dorothy Morgan	Bob & Emma Jean Lemmons
259	46	12/9/1976	L.B. & Rosie Reid	Charles & Van Marshall
213	65	12/0281968	J.A. & Lela B. Reid Estates	Lela B. & L.B. Reid Elreba & Elberta Butler
344	174	8/20/1993	Van J. & Mae Boyd Marshall Charles & Jean Marshall	Van J. Marshall (trustee)
307	446	1/3/1987	Van J. & Mae Boyd Marshall Norma L. Marshall	Van J. & Norma L. Marshall
196	124	5/181965	Jewell H. McGee	Van J. & Norma Marshall Charles & Gwendolin J. Marshall
196	122	5/18/1965	Alvin H. McGee	Van J. & Norma Marshall Charles & Gwendolin J. Marshall
193	693	1/2/1965	John W. & Elizabeth M. Whittemore	Charles & Jean Marshall Van J. Norma L. Marshall

---

**Appendix E**

Current and Historic USGS Topographic Maps



Mayfield

Mayfield

Hickory, KY 42051

Inquiry Number: 7500664.4

November 17, 2023

# EDR Historical Topo Map Report

with QuadMatch™



6 Armstrong Road, 4th floor  
Shelton, CT 06484  
Toll Free: 800.352.0050  
[www.edrnet.com](http://www.edrnet.com)

# EDR Historical Topo Map Report

11/17/23

**Site Name:**

Mayfield  
Mayfield  
Hickory, KY 42051  
EDR Inquiry # 7500664.4

**Client Name:**

Bacon Farmer Workman Eng & Testing Inc  
500 South 17th Street  
Paducah, KY 42002  
Contact: Susannah Campbell, PMP



EDR Topographic Map Library has been searched by EDR and maps covering the target property location as provided by Bacon Farmer Workman Eng & Testing Inc were identified for the years listed below. EDR's Historical Topo Map Report is designed to assist professionals in evaluating potential liability on a target property resulting from past activities. EDR's Historical Topo Map Report includes a search of a collection of public and private color historical topographic maps, dating back to the late 1800s.

**Search Results:**

**Coordinates:**

<b>P.O.#</b>	NA	<b>Latitude:</b>	36.865863 36° 51' 57" North
<b>Project:</b>	NA	<b>Longitude:</b>	-88.642064 -88° 38' 31" West
		<b>UTM Zone:</b>	Zone 16 North
		<b>UTM X Meters:</b>	353633.69
		<b>UTM Y Meters:</b>	4081250.80
		<b>Elevation:</b>	396.00' above sea level

**Maps Provided:**

2022	1982, 1986, 1987
2019	1971
2016	1969, 1971
2013	1968, 1969, 1971
1995, 1996	1968, 1971
1995	1951
1982, 1986	
1982	

**Disclaimer - Copyright and Trademark Notice**

This Report contains certain information obtained from a variety of public and other sources reasonably available to Environmental Data Resources, LLC. It cannot be concluded from this Report that coverage information for the target and surrounding properties does not exist from other sources. This Report is provided on an "AS IS", "AS AVAILABLE" basis. NO WARRANTY EXPRESS OR IMPLIED IS MADE WHATSOEVER IN CONNECTION WITH THIS REPORT. ENVIRONMENTAL DATA RESOURCES, LLC AND ITS SUBSIDIARIES, AFFILIATES AND THIRD PARTY SUPPLIERS DISCLAIM ALL WARRANTIES, OF ANY KIND OR NATURE, EXPRESS OR IMPLIED, ARISING OUT OF OR RELATED TO THIS REPORT OR ANY OF THE DATA AND INFORMATION PROVIDED IN THIS REPORT, INCLUDING WITHOUT LIMITATION, ANY WARRANTIES REGARDING ACCURACY, QUALITY, CORRECTNESS, COMPLETENESS, COMPREHENSIVENESS, SUITABILITY, MERCHANTABILITY, FITNESS FOR A PARTICULAR PURPOSE, TITLE, NON-INFRINGEMENT, MISAPPROPRIATION, OR OTHERWISE. ALL RISK IS ASSUMED BY THE USER. IN NO EVENT SHALL ENVIRONMENTAL DATA RESOURCES, LLC OR ITS SUBSIDIARIES, AFFILIATES OR THIRD PARTY SUPPLIERS BE LIABLE TO ANYONE FOR ANY DIRECT, INCIDENTAL, INDIRECT, SPECIAL, CONSEQUENTIAL OR OTHER DAMAGES OF ANY TYPE OR KIND (INCLUDING BUT NOT LIMITED TO LOSS OF PROFITS, LOSS OF USE, OR LOSS OF DATA), ARISING OUT OF OR IN ANY WAY CONNECTED WITH THIS REPORT OR ANY OF THE DATA AND INFORMATION PROVIDED IN THIS REPORT. Any analyses, estimates, ratings, environmental risk levels, or risk codes provided in this Report are provided for illustrative purposes only, and are not intended to provide, nor should they be interpreted as providing any facts regarding, or prediction or forecast of, any environmental risk for any property. Only an assessment performed by a qualified environmental professional can provide findings, opinions or conclusions regarding the environmental risk or conditions in, on or at any property.

Copyright 2023 by Environmental Data Resources, Inc. All rights reserved. Reproduction in any media or format, in whole or in part, of any report or map of Environmental Data Resources, Inc., or its affiliates, is prohibited without prior written permission.

EDR and its logos (including Sanborn and Sanborn Map) are trademarks of Environmental Data Resources, LLC or its affiliates. All other trademarks used herein are the property of their respective owners.

**Topo Sheet Key**

This EDR Topo Map Report is based upon the following USGS topographic map sheets.

**2022 Source Sheets**



Hickory  
2022  
7.5-minute, 24000



Melber  
2022  
7.5-minute, 24000



Westplains  
2022  
7.5-minute, 24000



Symsonia  
2022  
7.5-minute, 24000

**2019 Source Sheets**



Melber  
2019  
7.5-minute, 24000



Symsonia  
2019  
7.5-minute, 24000



Hickory  
2019  
7.5-minute, 24000



Westplains  
2019  
7.5-minute, 24000

**2016 Source Sheets**



Hickory  
2016  
7.5-minute, 24000



Melber  
2016  
7.5-minute, 24000



Westplains  
2016  
7.5-minute, 24000



Symsonia  
2016  
7.5-minute, 24000

**2013 Source Sheets**



Melber  
2013  
7.5-minute, 24000



Symsonia  
2013  
7.5-minute, 24000



Hickory  
2013  
7.5-minute, 24000



Westplains  
2013  
7.5-minute, 24000

## Topo Sheet Key

This EDR Topo Map Report is based upon the following USGS topographic map sheets.

### 1995, 1996 Source Sheets



Melber  
1995  
7.5-minute, 24000  
Aerial Photo Revised 1993



Hickory  
1996  
7.5-minute, 24000  
Aerial Photo Revised 1994



Westplains  
1996  
7.5-minute, 24000  
Aerial Photo Revised 1993

### 1982, 1986 Source Sheets



Melber  
1982  
7.5-minute, 24000  
Aerial Photo Revised 1978



Hickory  
1986  
7.5-minute, 24000  
Aerial Photo Revised 1986

### 1982, 1986, 1987 Source Sheets



Symsonia  
1982  
7.5-minute, 24000  
Aerial Photo Revised 1978



Westplains  
1987  
7.5-minute, 24000  
Aerial Photo Revised 1985

### 1971 Source Sheets



Melber  
1971  
7.5-minute, 24000  
Aerial Photo Revised 1971

## Topo Sheet Key

This EDR Topo Map Report is based upon the following USGS topographic map sheets.

### 1969, 1971 Source Sheets



Hickory  
1969  
7.5-minute, 24000  
Aerial Photo Revised 1968

### 1968, 1969, 1971 Source Sheets



Symsonia  
1968  
7.5-minute, 24000  
Aerial Photo Revised 1968



Westplains  
1969  
7.5-minute, 24000  
Aerial Photo Revised 1968

### 1951 Source Sheets



Melber  
1951  
7.5-minute, 24000  
Aerial Photo Revised 1949



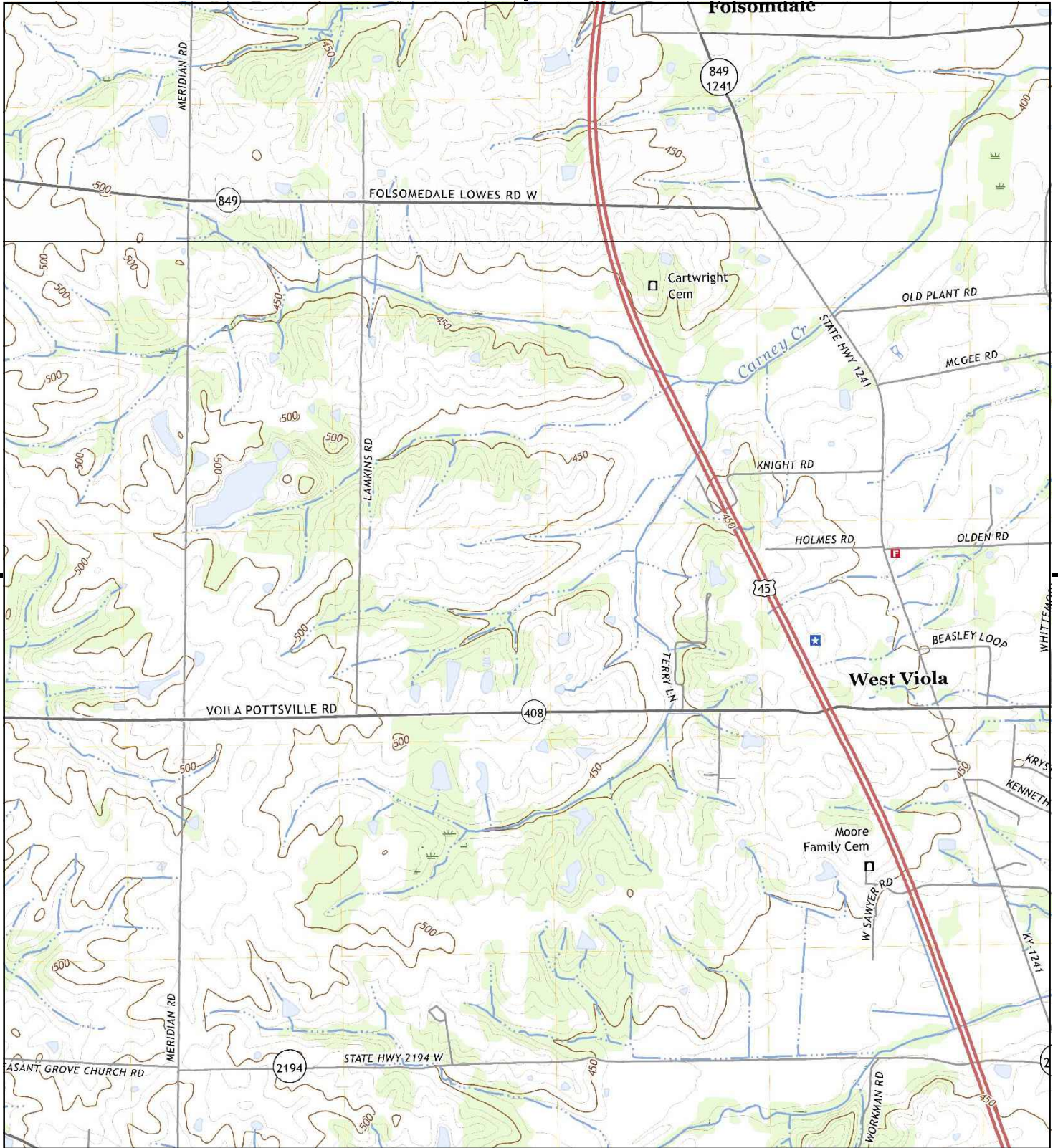
Symsonia  
1951  
7.5-minute, 24000  
Aerial Photo Revised 1948



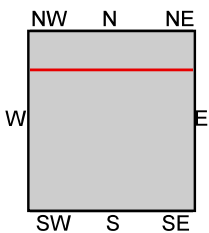
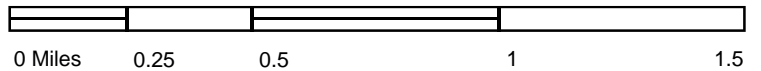
Hickory  
1951  
7.5-minute, 24000  
Aerial Photo Revised 1948



Westplains  
1951  
7.5-minute, 24000  
Aerial Photo Revised 1948



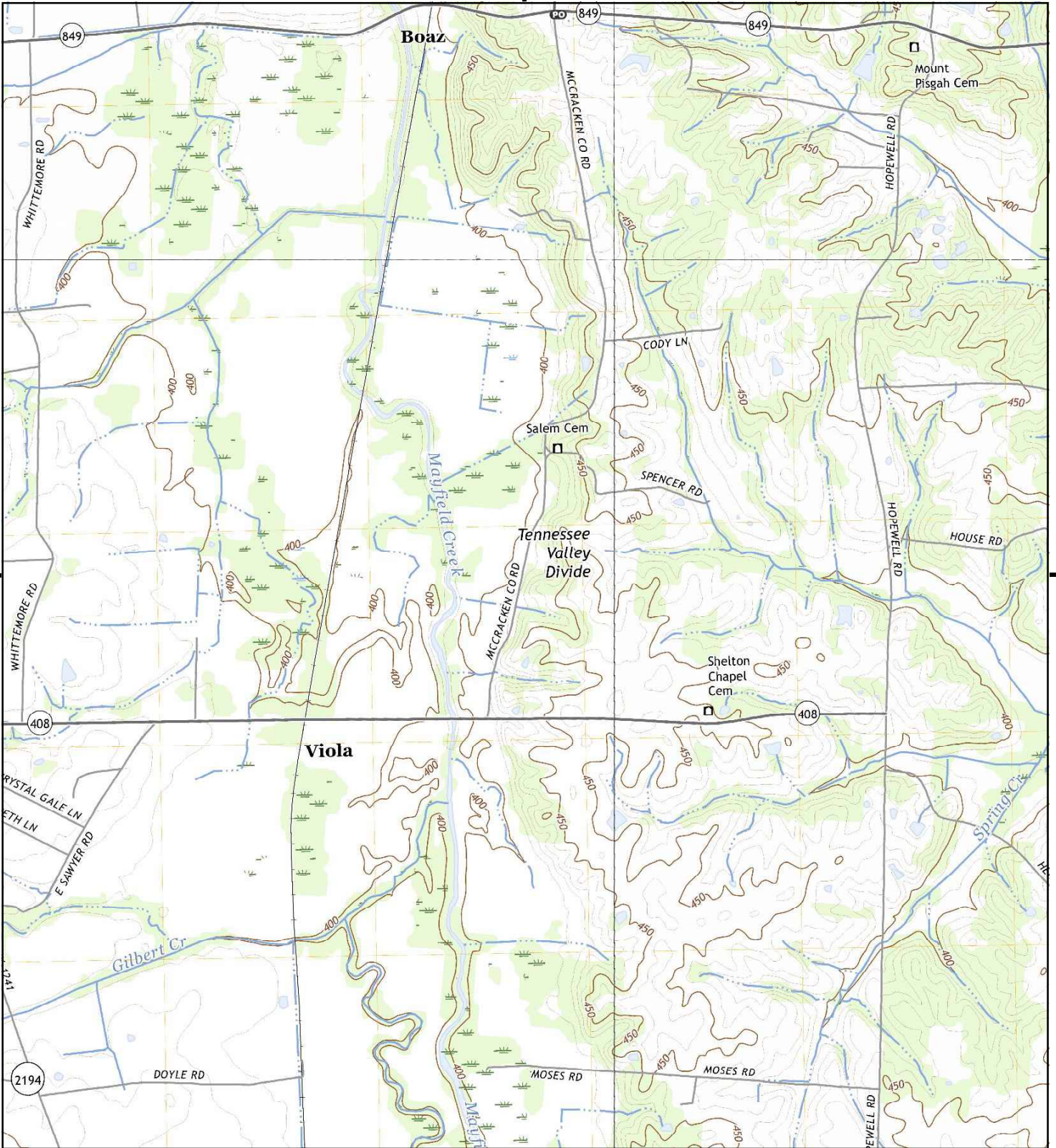
This report includes information from the following map sheet(s).



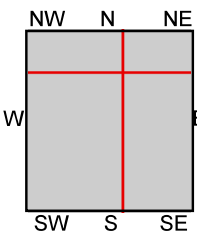
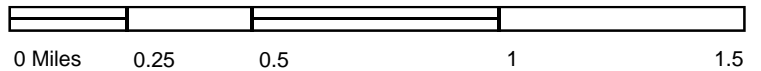
TP, Hickory, 2022, 7.5-minute  
N, Melber, 2022, 7.5-minute

**SITE NAME:** Mayfield  
**ADDRESS:** Mayfield  
Hickory, KY 42051  
**CLIENT:** Bacon Farmer Workman Eng & Testing Ir





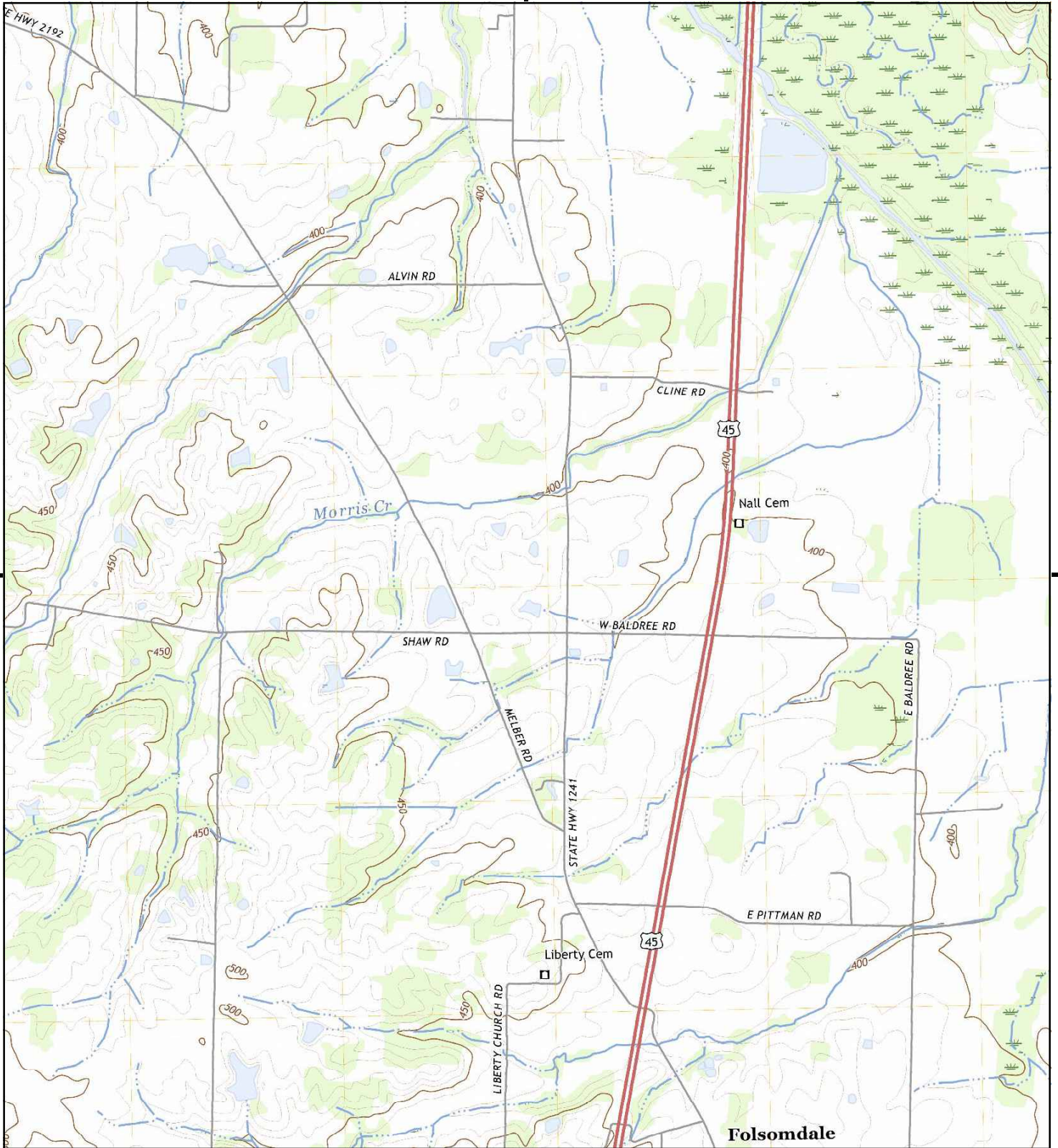
This report includes information from the following map sheet(s).



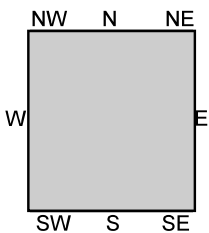
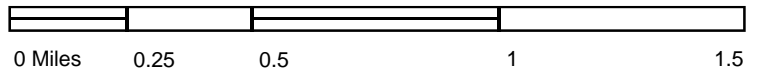
TP, Hickory, 2022, 7.5-minute  
 N, Symsonia, 2022, 7.5-minute  
 SE, Westplains, 2022, 7.5-minute  
 NW, Melber, 2022, 7.5-minute

**SITE NAME:** Mayfield  
**ADDRESS:** Mayfield  
 Hickory, KY 42051  
**CLIENT:** Bacon Farmer Workman Eng & Testing Ir





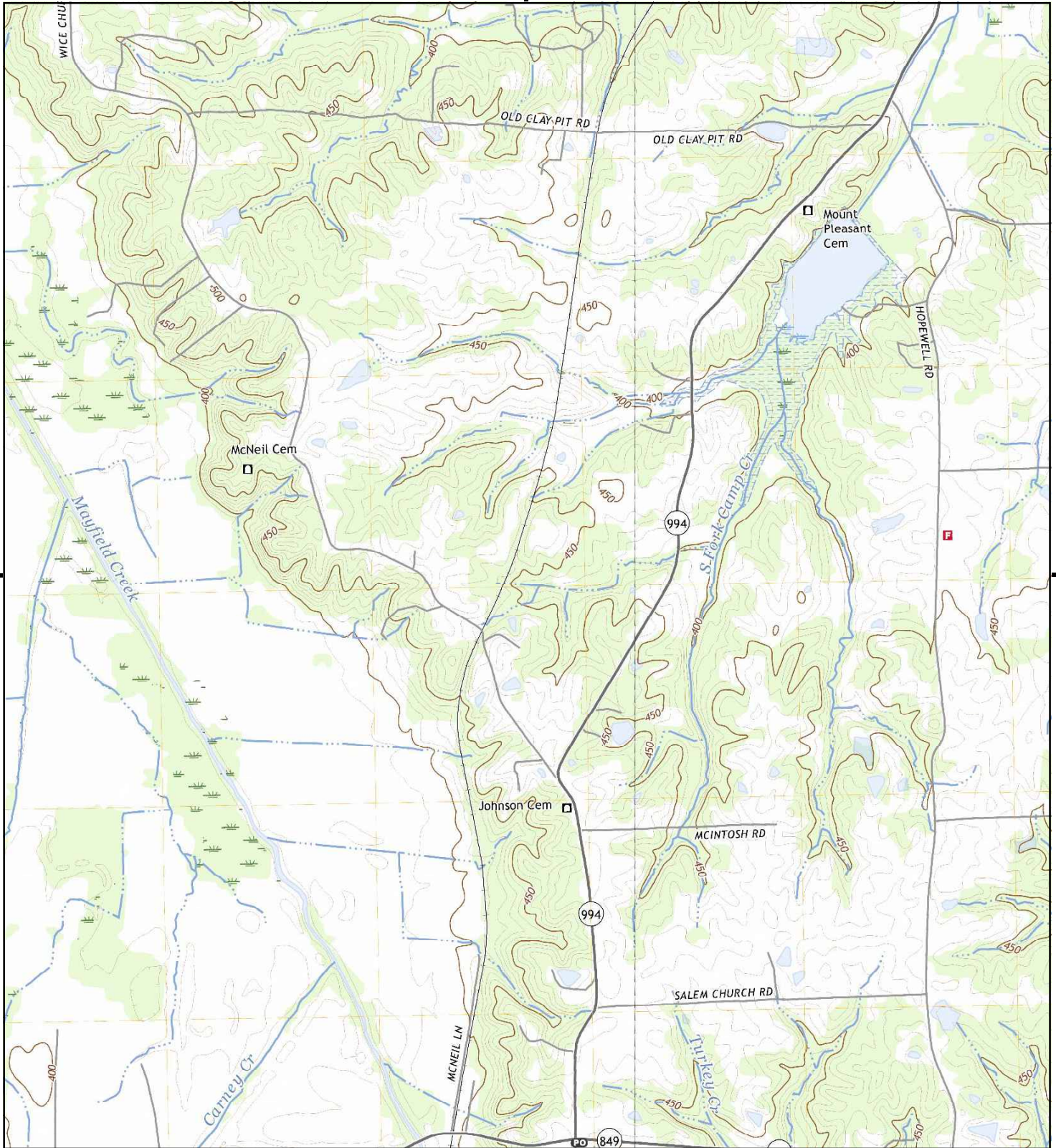
This report includes information from the following map sheet(s).



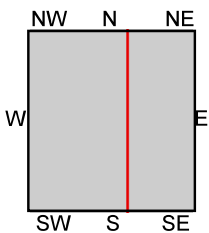
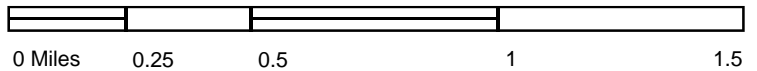
TP, Melber, 2022, 7.5-minute

SITE NAME: Mayfield  
 ADDRESS: Mayfield  
 Hickory, KY 42051  
 CLIENT: Bacon Farmer Workman Eng & Testing Ir





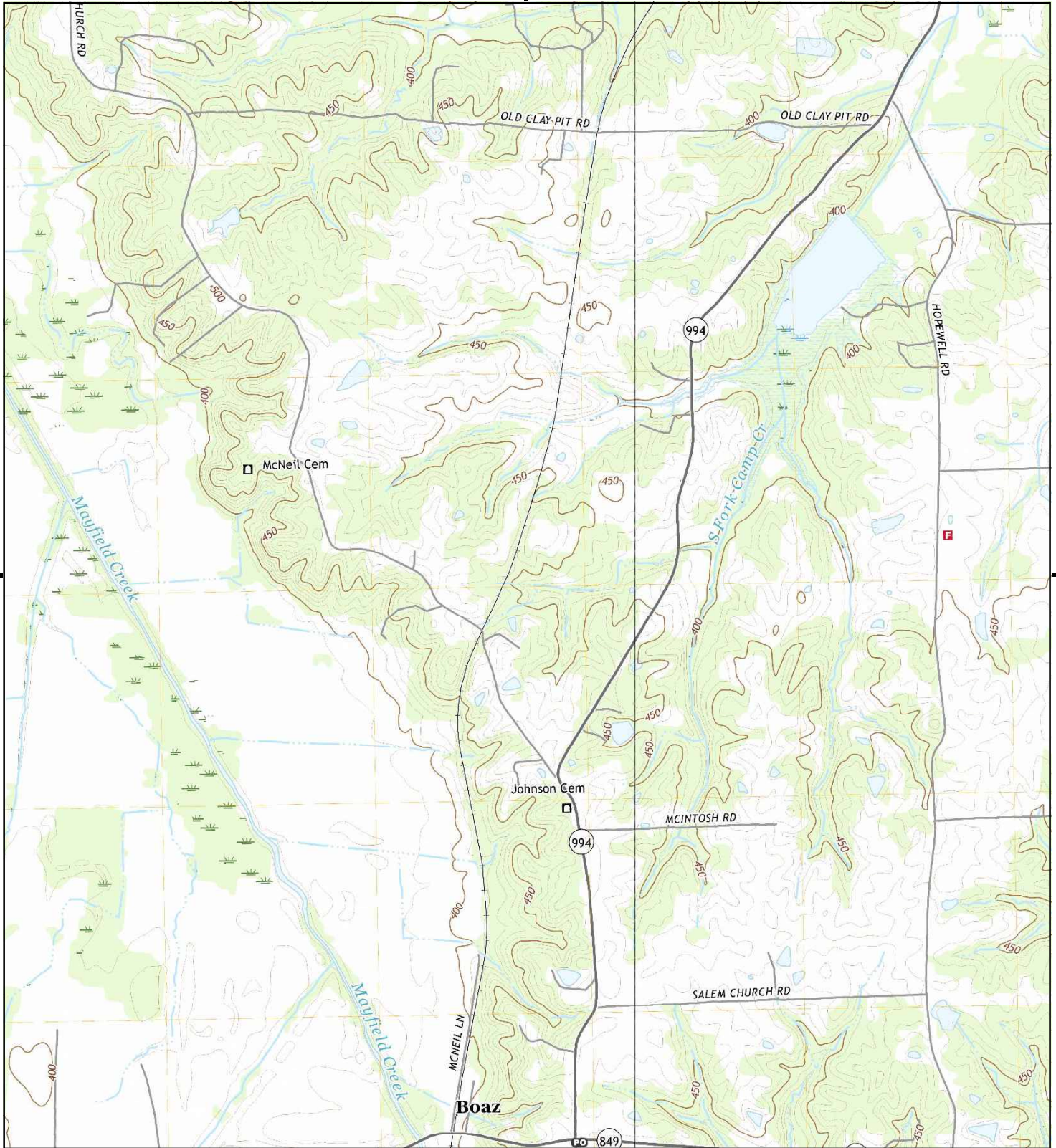
This report includes information from the following map sheet(s).



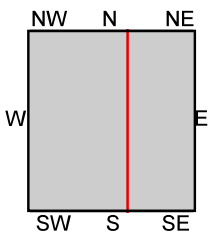
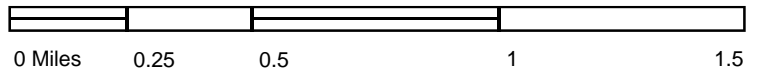
TP, Melber, 2022, 7.5-minute  
NE, Symsonia, 2022, 7.5-minute

**SITE NAME:** Mayfield  
**ADDRESS:** Mayfield  
Hickory, KY 42051  
**CLIENT:** Bacon Farmer Workman Eng & Testing Ir





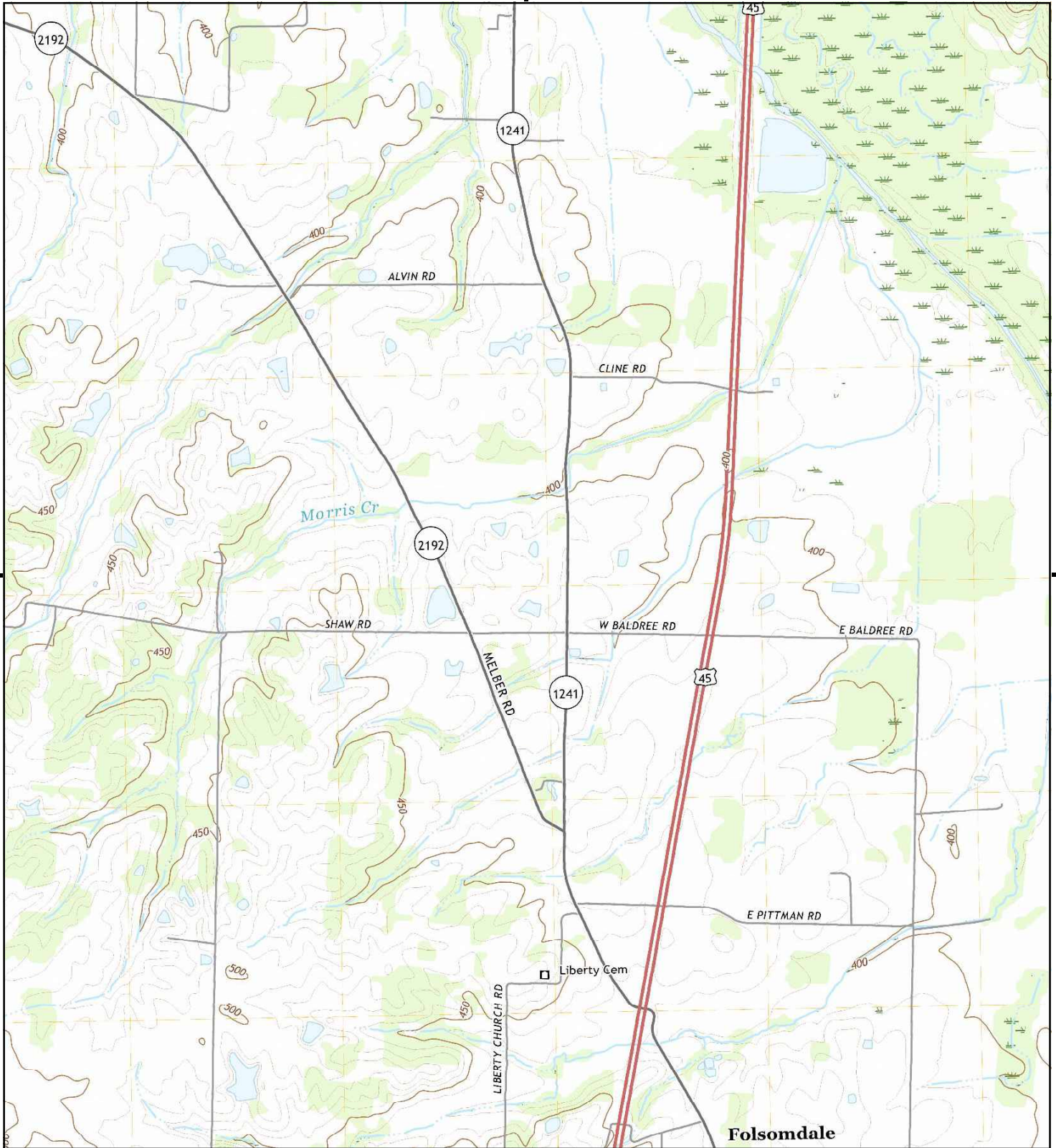
This report includes information from the following map sheet(s).



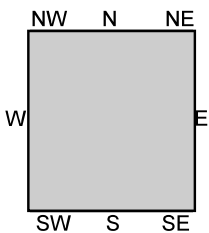
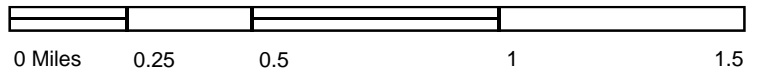
TP, Melber, 2019, 7.5-minute  
 NE, Symsonia, 2019, 7.5-minute

**SITE NAME:** Mayfield  
**ADDRESS:** Mayfield  
 Hickory, KY 42051  
**CLIENT:** Bacon Farmer Workman Eng & Testing Ir





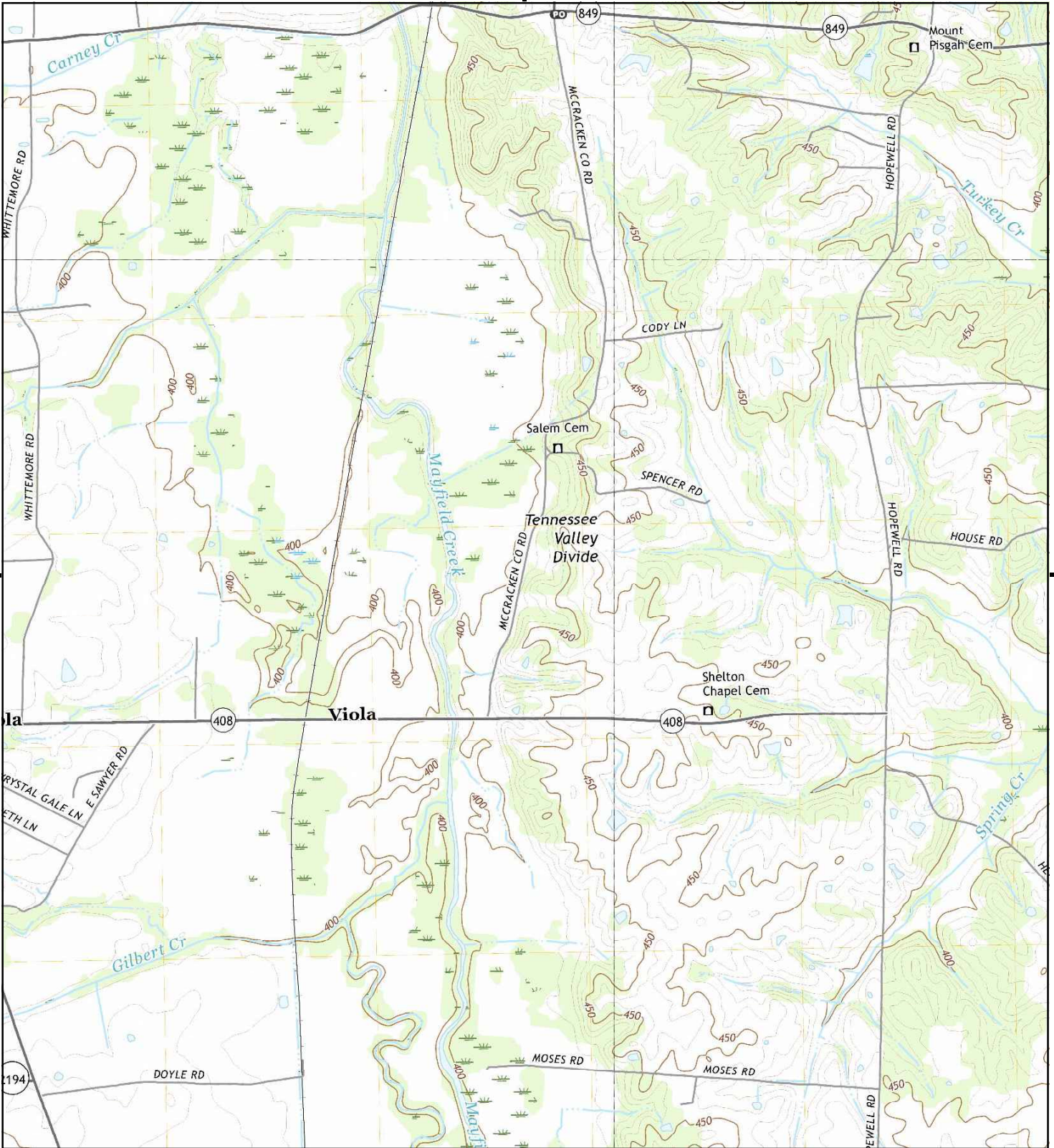
This report includes information from the following map sheet(s).



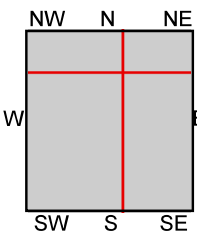
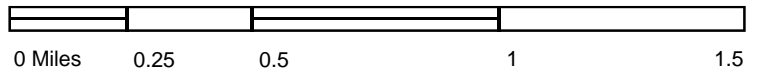
TP, Melber, 2019, 7.5-minute

SITE NAME: Mayfield  
 ADDRESS: Mayfield  
 Hickory, KY 42051  
 CLIENT: Bacon Farmer Workman Eng & Testing Ir





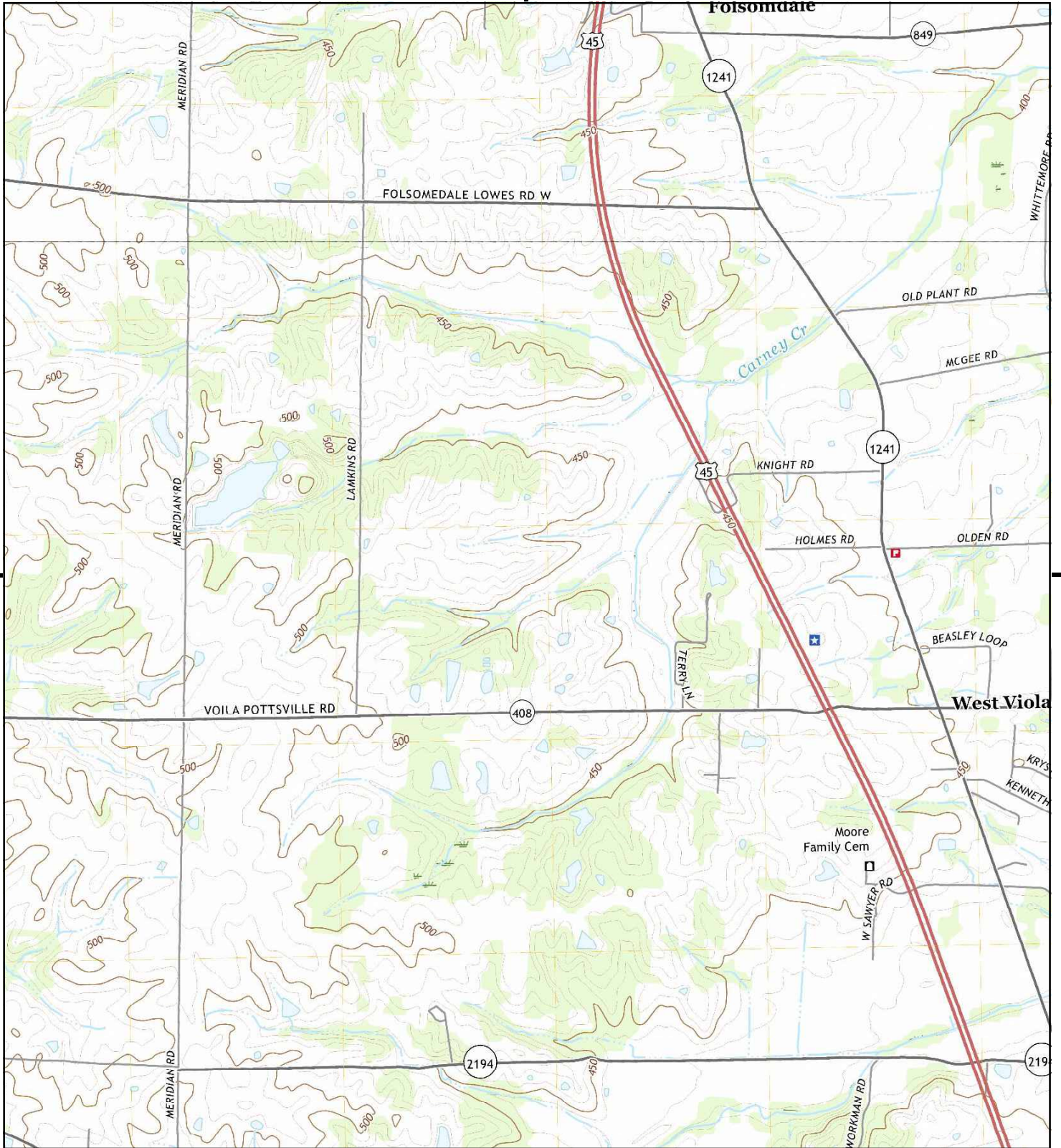
This report includes information from the following map sheet(s).



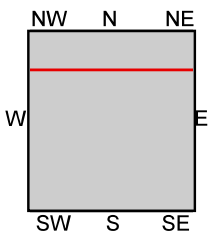
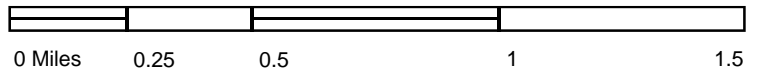
TP, Hickory, 2019, 7.5-minute  
 N, Symsonia, 2019, 7.5-minute  
 SE, Westplains, 2019, 7.5-minute  
 NW, Melber, 2019, 7.5-minute

**SITE NAME:** Mayfield  
**ADDRESS:** Mayfield  
 Hickory, KY 42051  
**CLIENT:** Bacon Farmer Workman Eng & Testing Ir





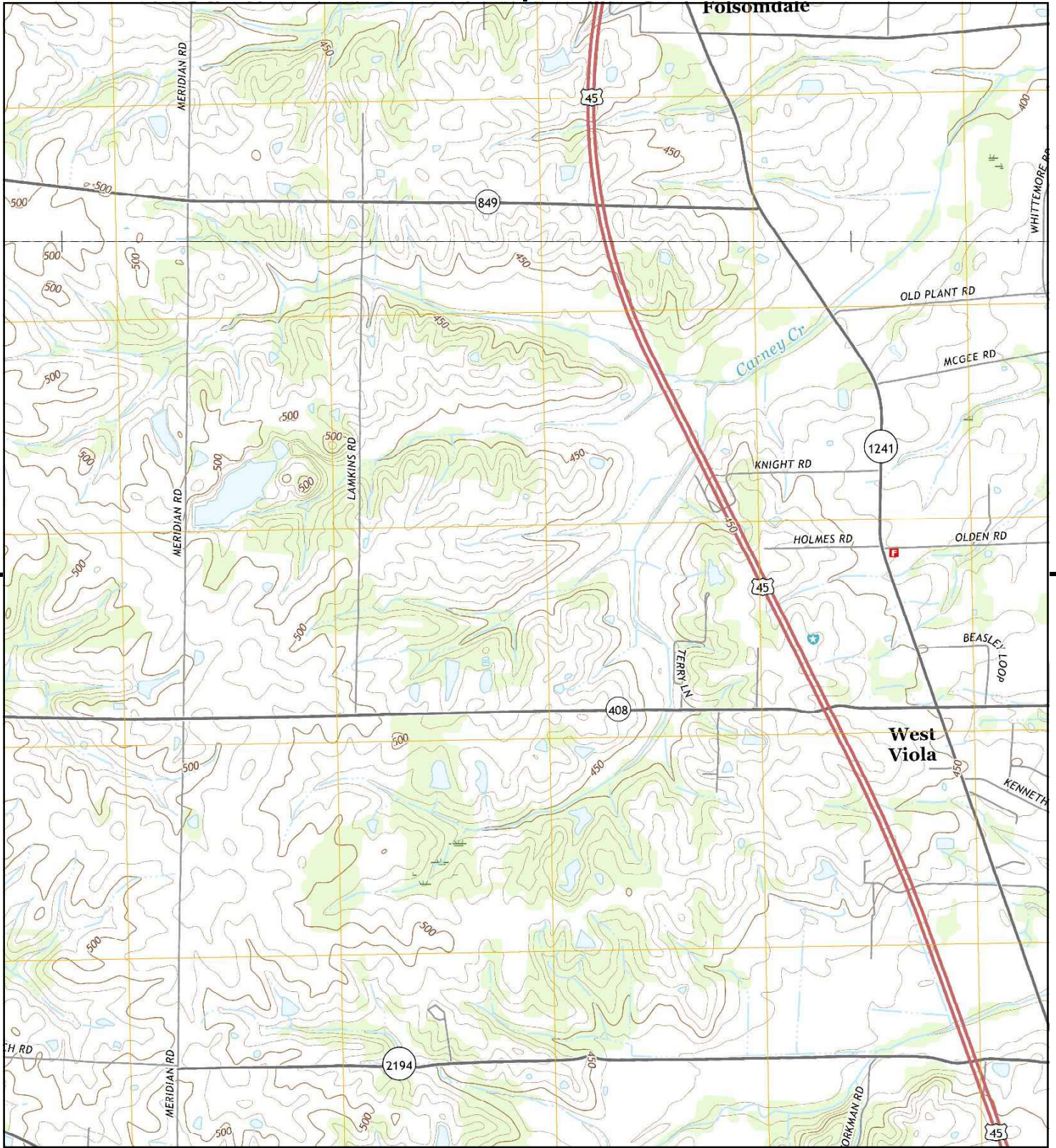
This report includes information from the following map sheet(s).



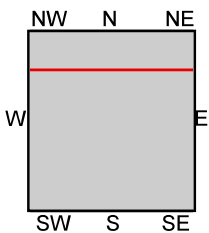
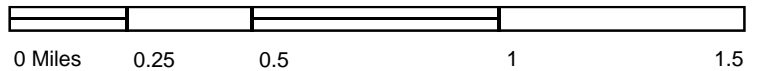
TP, Hickory, 2019, 7.5-minute  
N, Melber, 2019, 7.5-minute

**SITE NAME:** Mayfield  
**ADDRESS:** Mayfield  
Hickory, KY 42051  
**CLIENT:** Bacon Farmer Workman Eng & Testing Ir





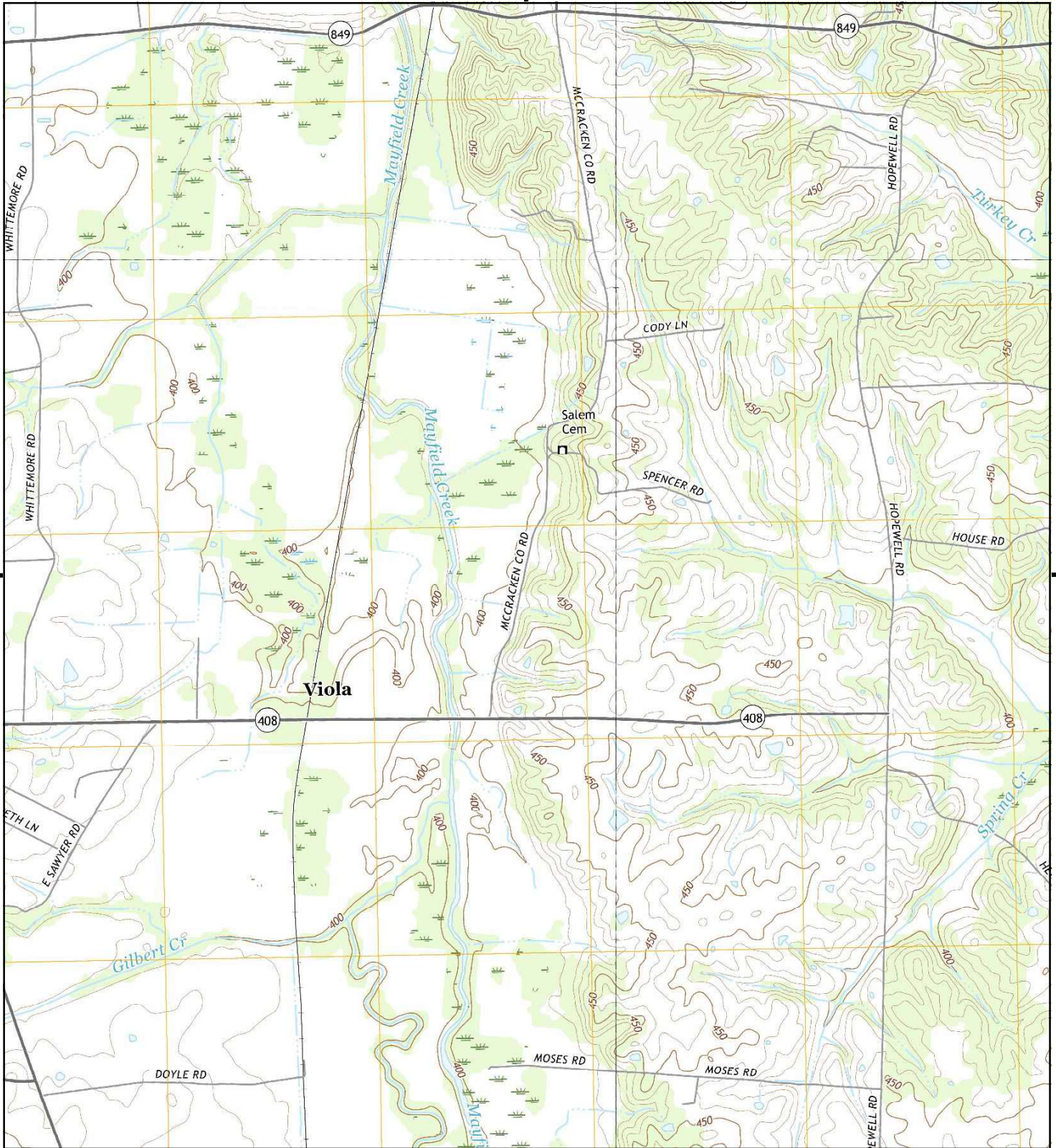
This report includes information from the following map sheet(s).



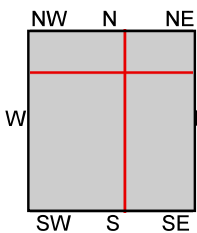
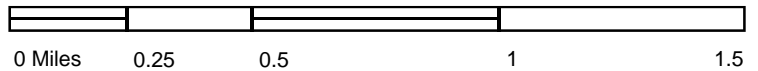
TP, Hickory, 2016, 7.5-minute  
N, Melber, 2016, 7.5-minute

**SITE NAME:** Mayfield  
**ADDRESS:** Mayfield  
Hickory, KY 42051  
**CLIENT:** Bacon Farmer Workman Eng & Testing Ir





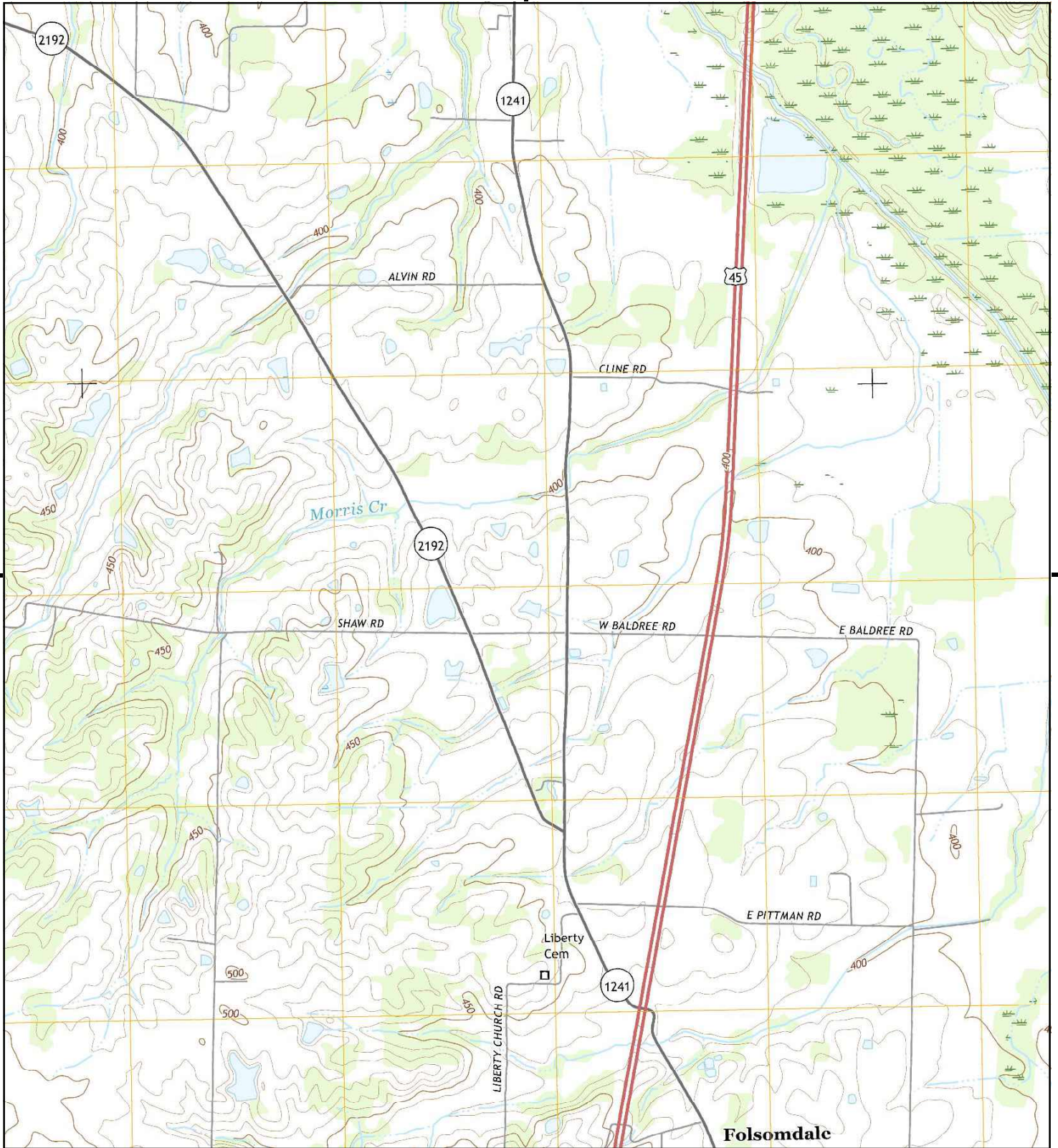
This report includes information from the following map sheet(s).



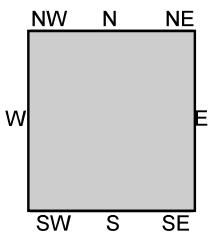
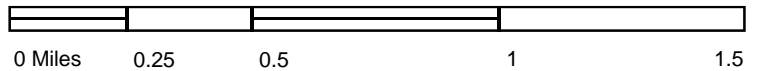
TP, Hickory, 2016, 7.5-minute  
 N, Symsonia, 2016, 7.5-minute  
 SE, Westplains, 2016, 7.5-minute  
 NW, Melber, 2016, 7.5-minute

**SITE NAME:** Mayfield  
**ADDRESS:** Mayfield  
 Hickory, KY 42051  
**CLIENT:** Bacon Farmer Workman Eng & Testing Ir





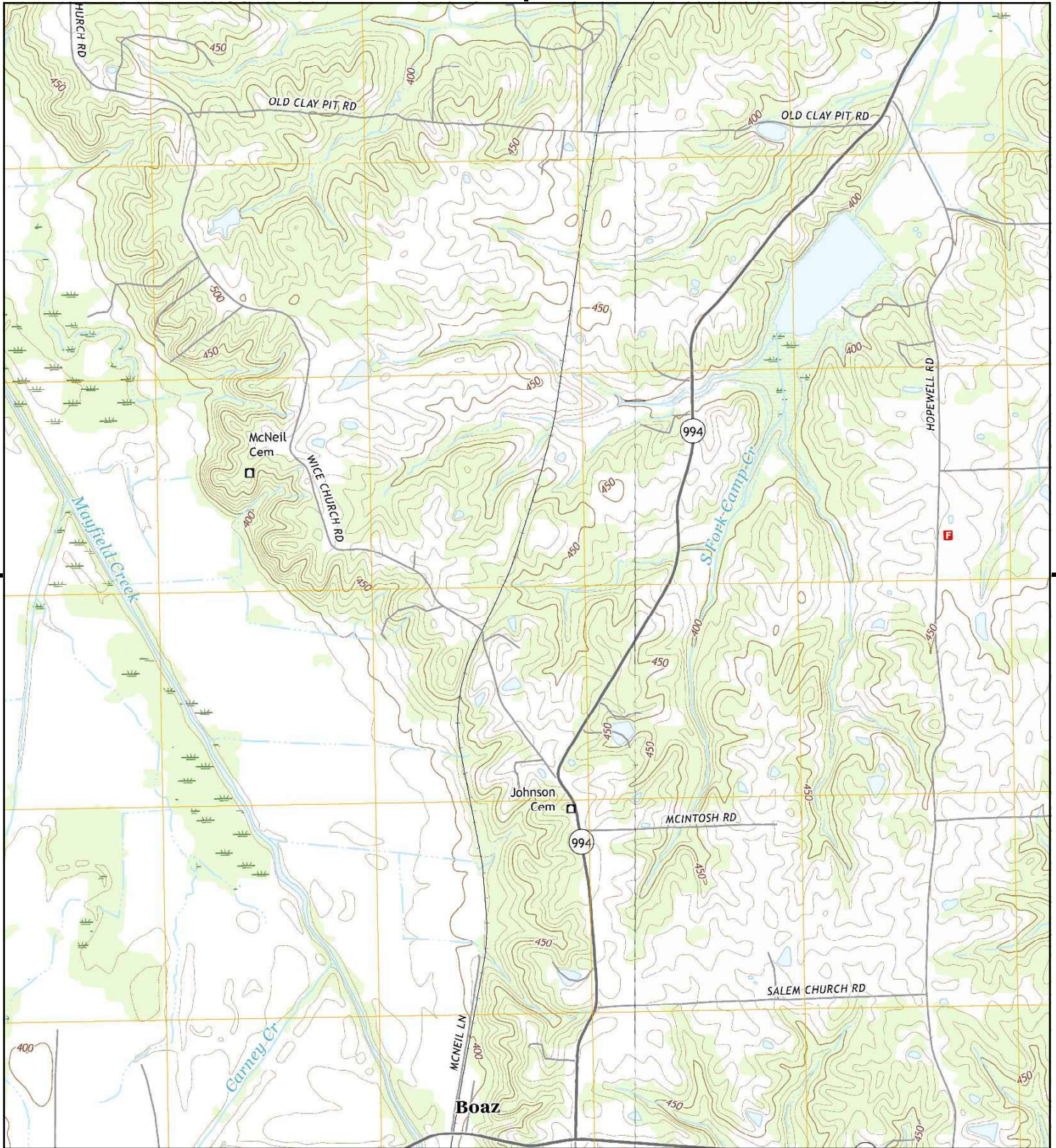
This report includes information from the following map sheet(s).



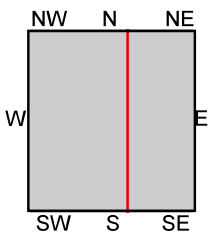
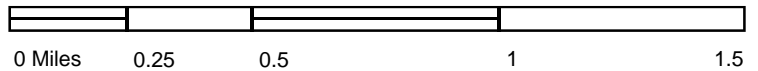
TP, Melber, 2016, 7.5-minute

SITE NAME: Mayfield  
 ADDRESS: Mayfield  
 Hickory, KY 42051  
 CLIENT: Bacon Farmer Workman Eng & Testing Ir





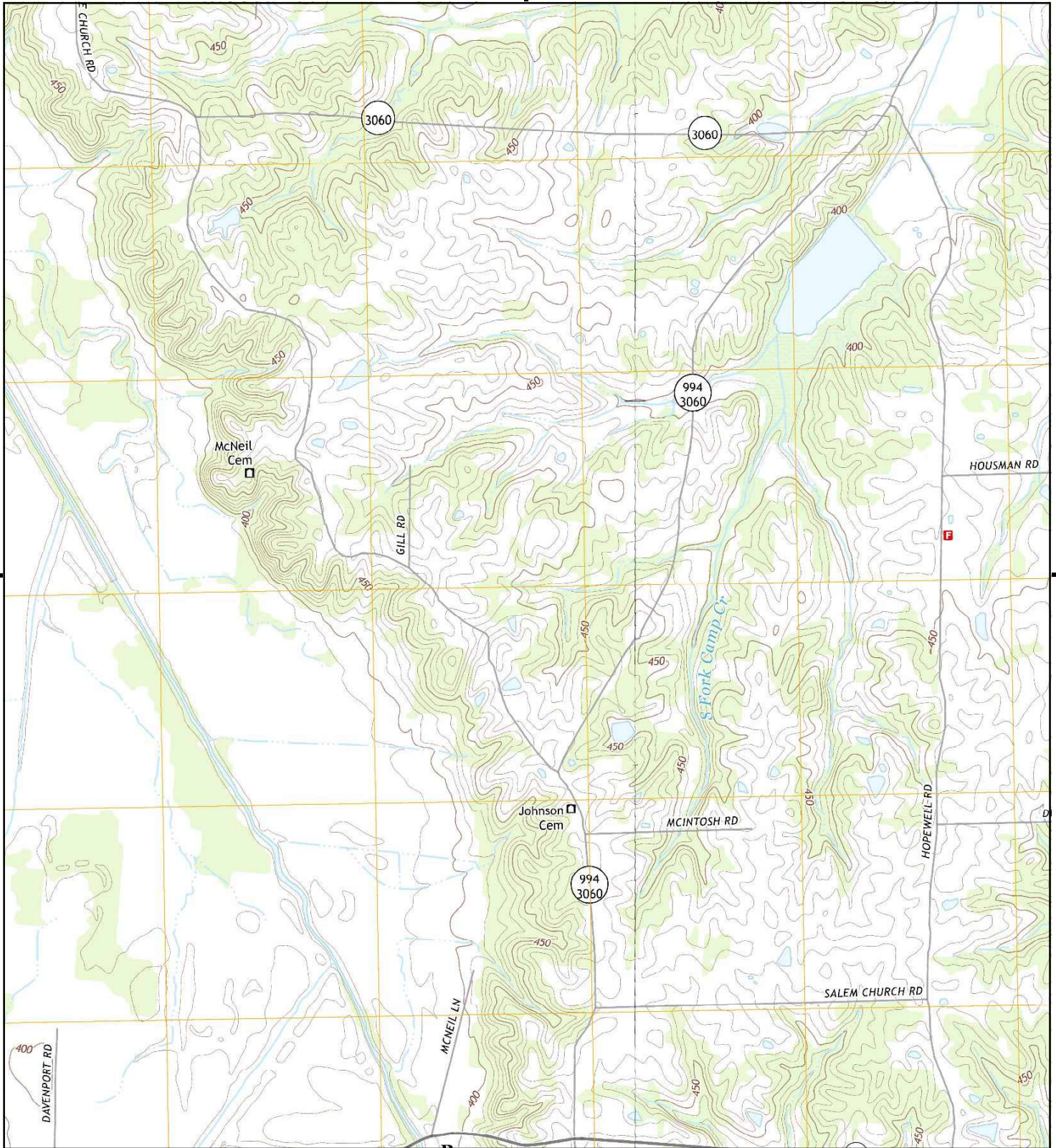
This report includes information from the following map sheet(s).



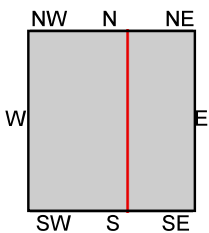
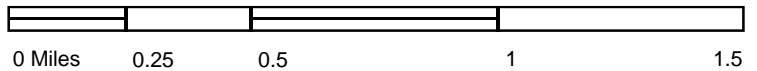
TP, Melber, 2016, 7.5-minute  
NE, Symsonia, 2016, 7.5-minute

**SITE NAME:** Mayfield  
**ADDRESS:** Hickory, KY 42051  
**CLIENT:** Bacon Farmer Workman Eng & Testing Ir





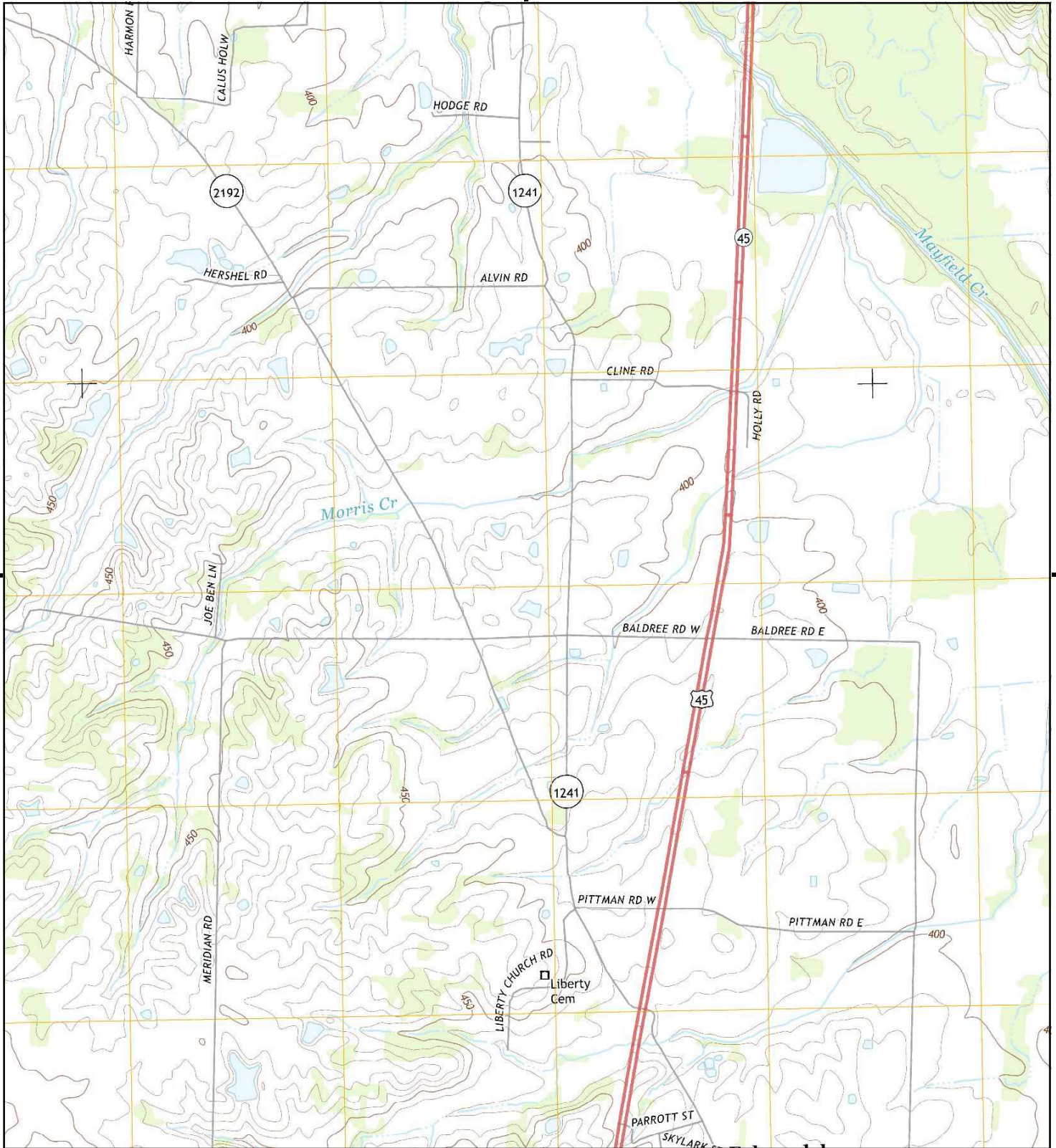
This report includes information from the following map sheet(s).



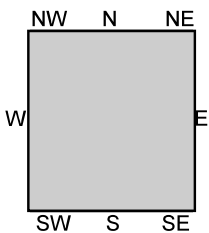
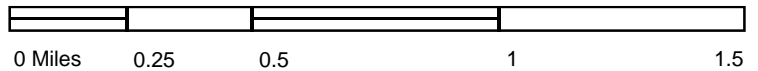
TP, Melber, 2013, 7.5-minute  
NE, Symsonia, 2013, 7.5-minute

SITE NAME: Mayfield  
ADDRESS: Mayfield  
Hickory, KY 42051  
CLIENT: Bacon Farmer Workman Eng & Testing Ir





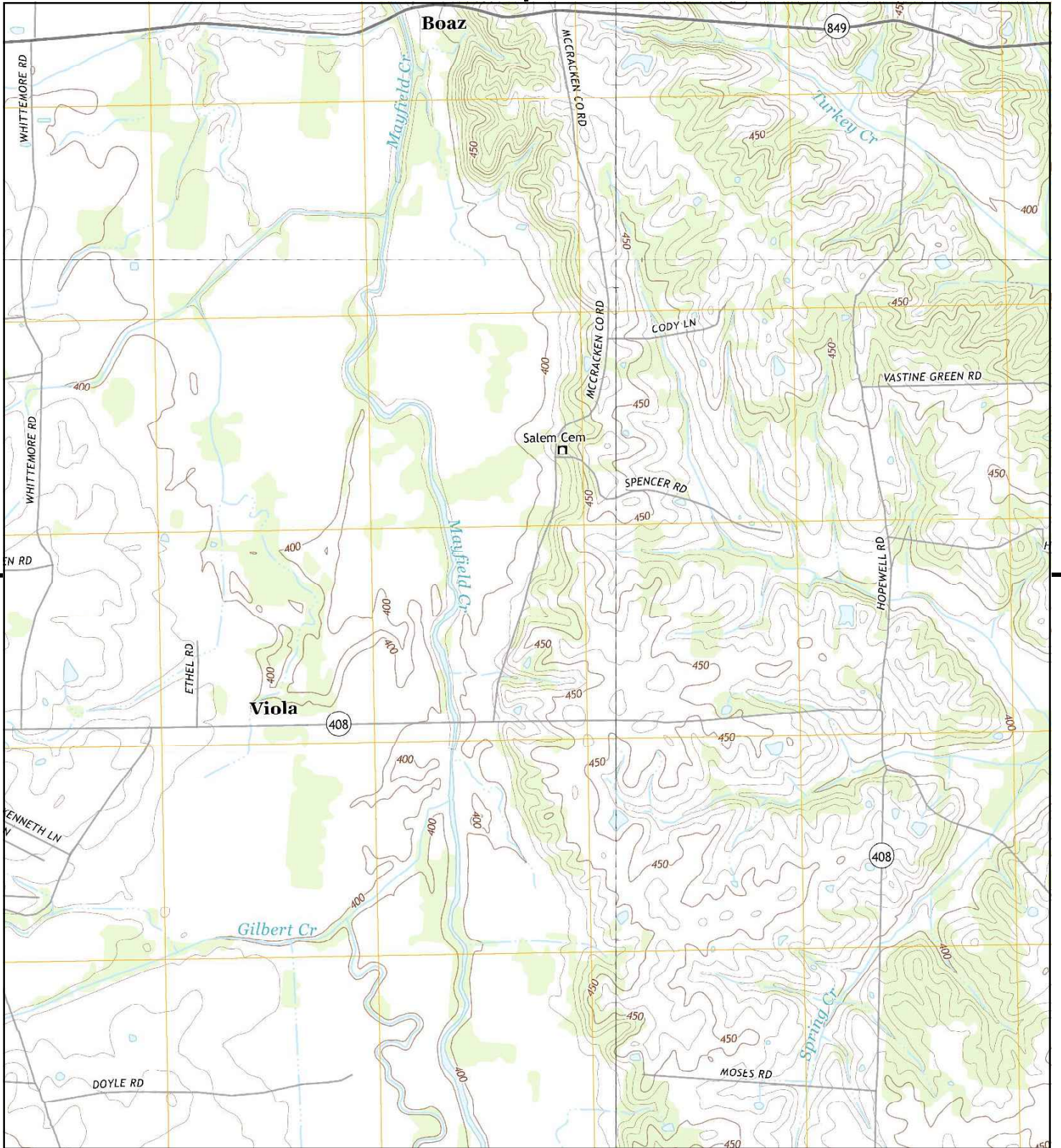
This report includes information from the following map sheet(s).



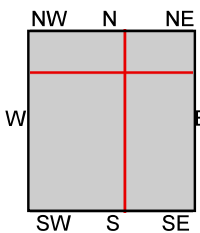
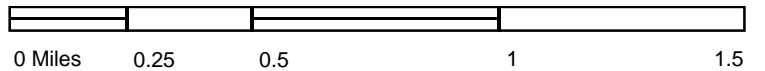
TP, Melber, 2013, 7.5-minute

**SITE NAME:** Mayfield  
**ADDRESS:** Mayfield  
 Hickory, KY 42051  
**CLIENT:** Bacon Farmer Workman Eng & Testing Ir





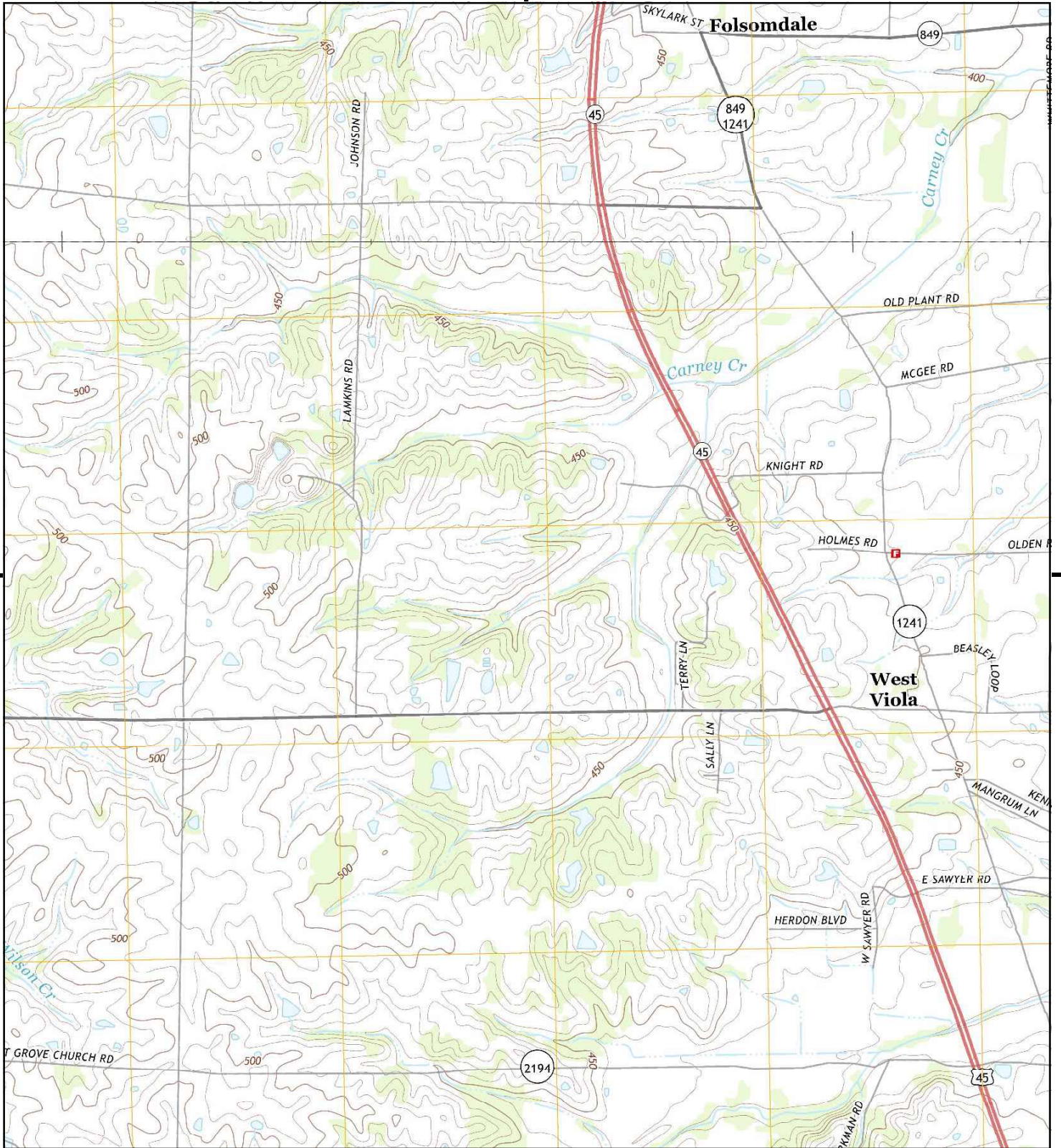
This report includes information from the following map sheet(s).



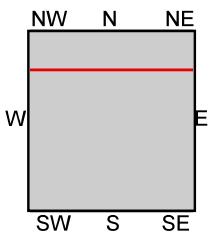
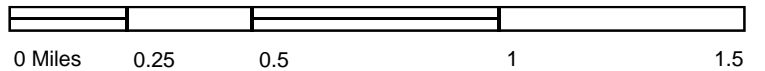
TP, Hickory, 2013, 7.5-minute  
 N, Symsonia, 2013, 7.5-minute  
 SE, Westplains, 2013, 7.5-minute  
 NW, Melber, 2013, 7.5-minute

**SITE NAME:** Mayfield  
**ADDRESS:** Mayfield  
 Hickory, KY 42051  
**CLIENT:** Bacon Farmer Workman Eng & Testing Ir





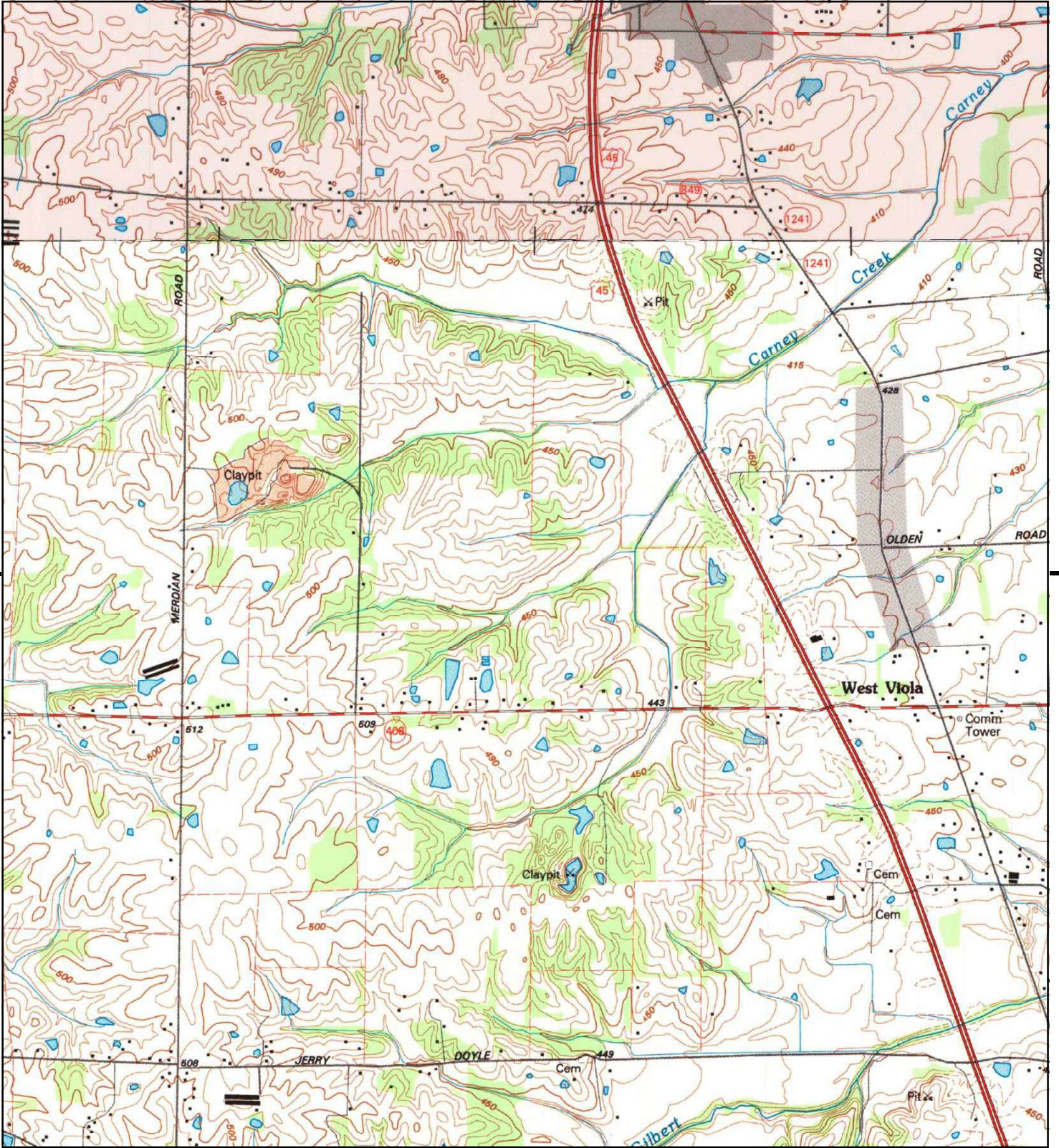
This report includes information from the following map sheet(s).



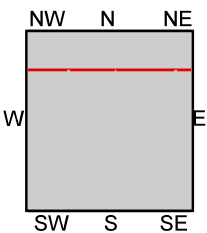
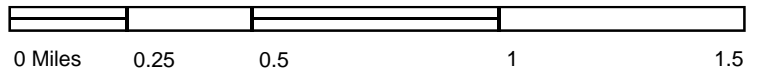
TP, Hickory, 2013, 7.5-minute  
N, Melber, 2013, 7.5-minute

**SITE NAME:** Mayfield  
**ADDRESS:** Mayfield  
Hickory, KY 42051  
**CLIENT:** Bacon Farmer Workman Eng & Testing Ir





This report includes information from the following map sheet(s).

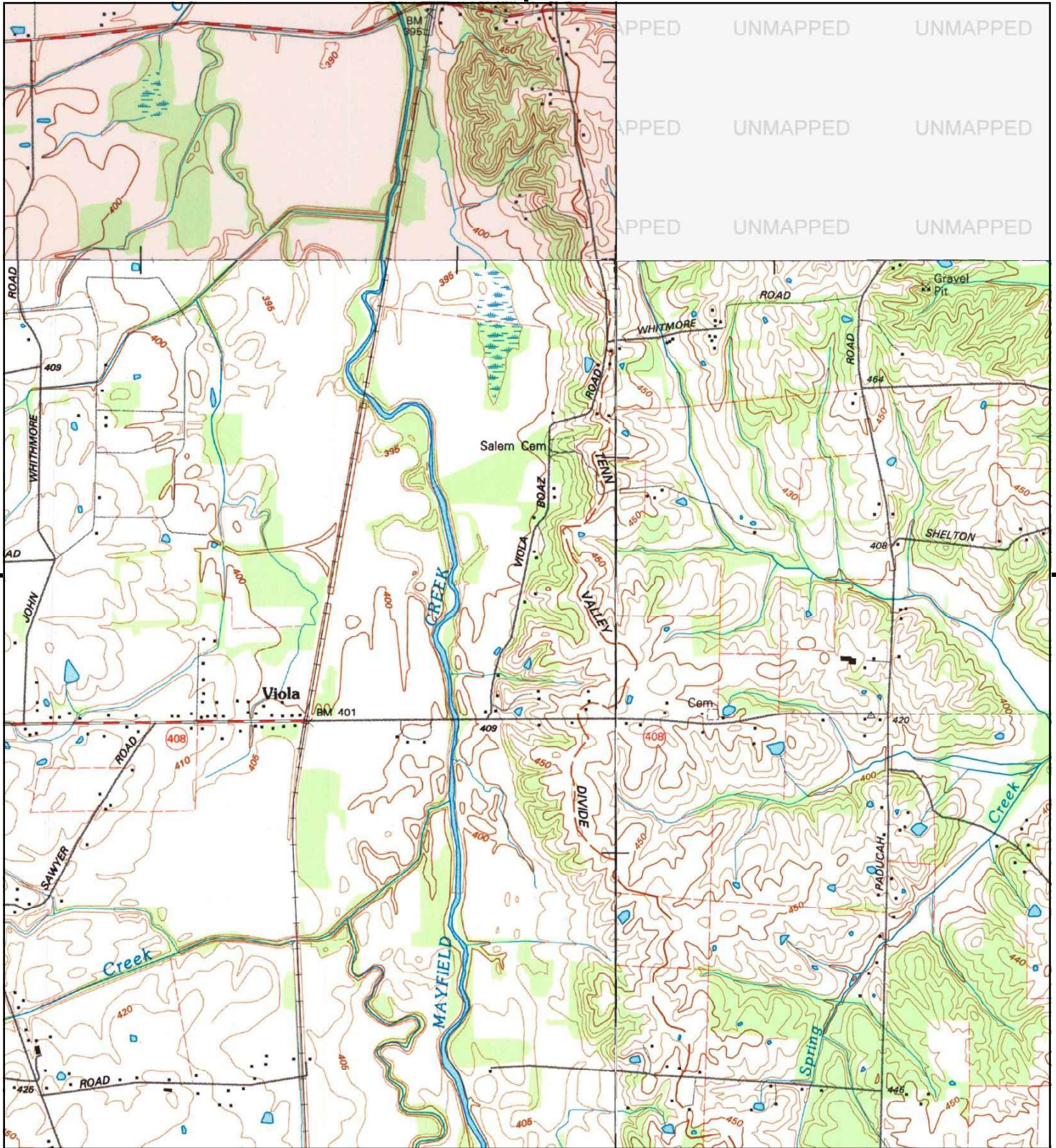


TP, Hickory, 1996, 7.5-minute  
N, Melber, 1995, 7.5-minute

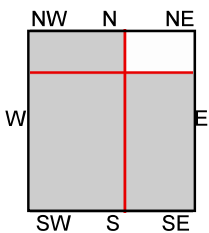
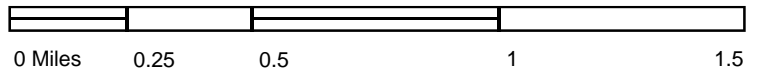
SITE NAME: Mayfield  
ADDRESS: Mayfield  
Hickory, KY 42051  
CLIENT: Bacon Farmer Workman Eng & Testing Ir







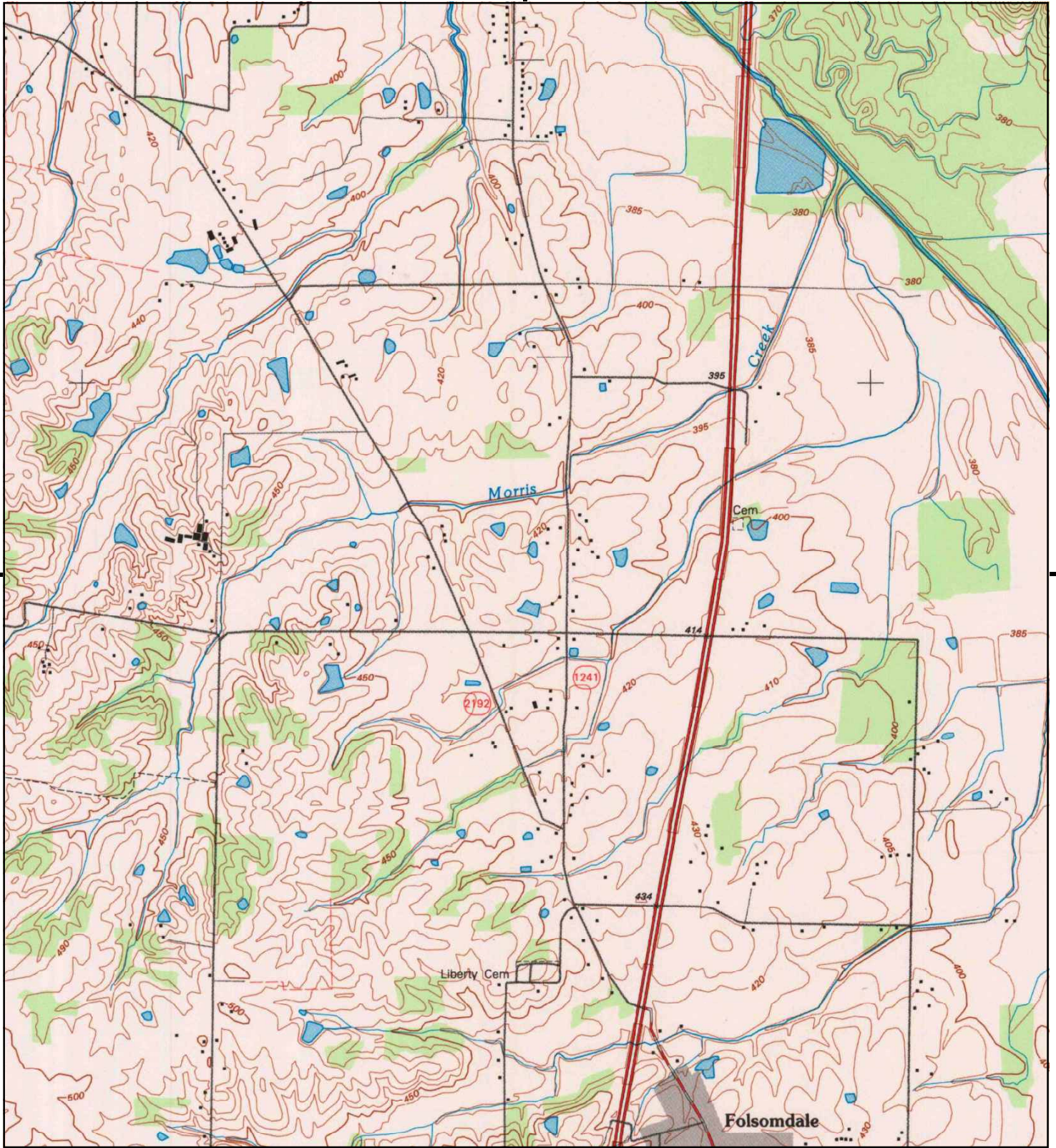
This report includes information from the following map sheet(s).



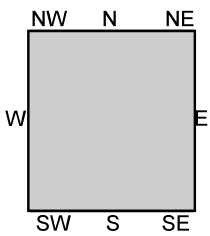
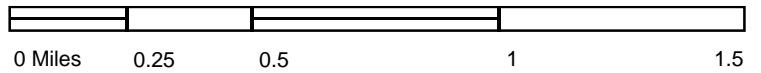
TP, Hickory, 1996, 7.5-minute  
 SE, Westplains, 1996, 7.5-minute  
 NW, Melber, 1995, 7.5-minute

**SITE NAME:** Mayfield  
**ADDRESS:** Mayfield  
 Hickory, KY 42051  
**CLIENT:** Bacon Farmer Workman Eng & Testing Ir





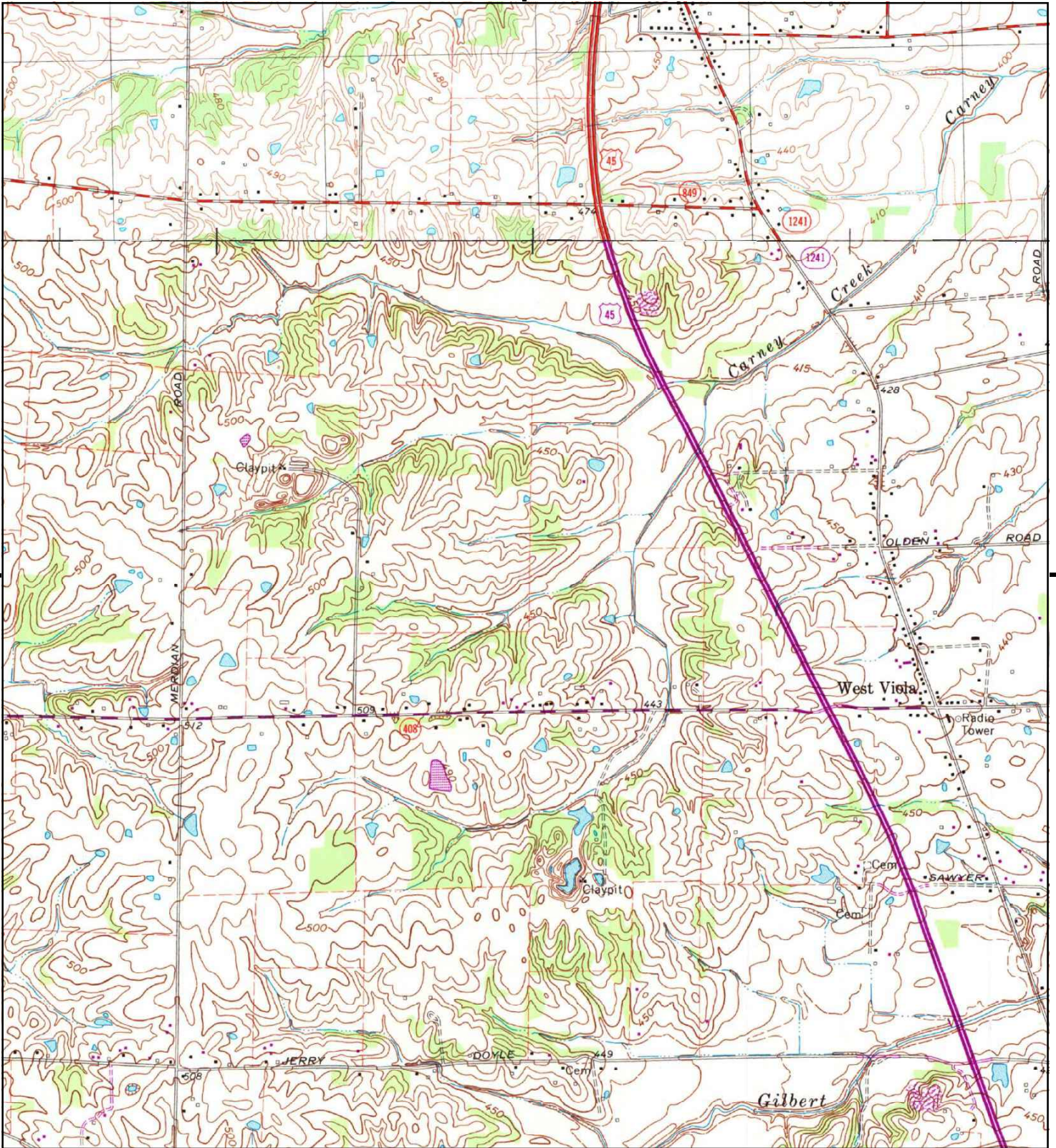
This report includes information from the following map sheet(s).



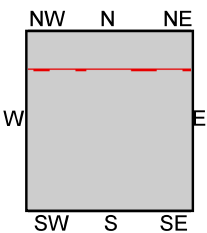
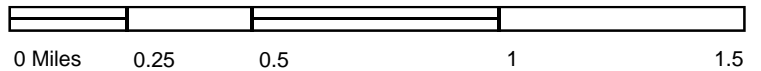
TP, Melber, 1995, 7.5-minute

SITE NAME: Mayfield  
 ADDRESS: Mayfield  
 Hickory, KY 42051  
 CLIENT: Bacon Farmer Workman Eng & Testing Ir





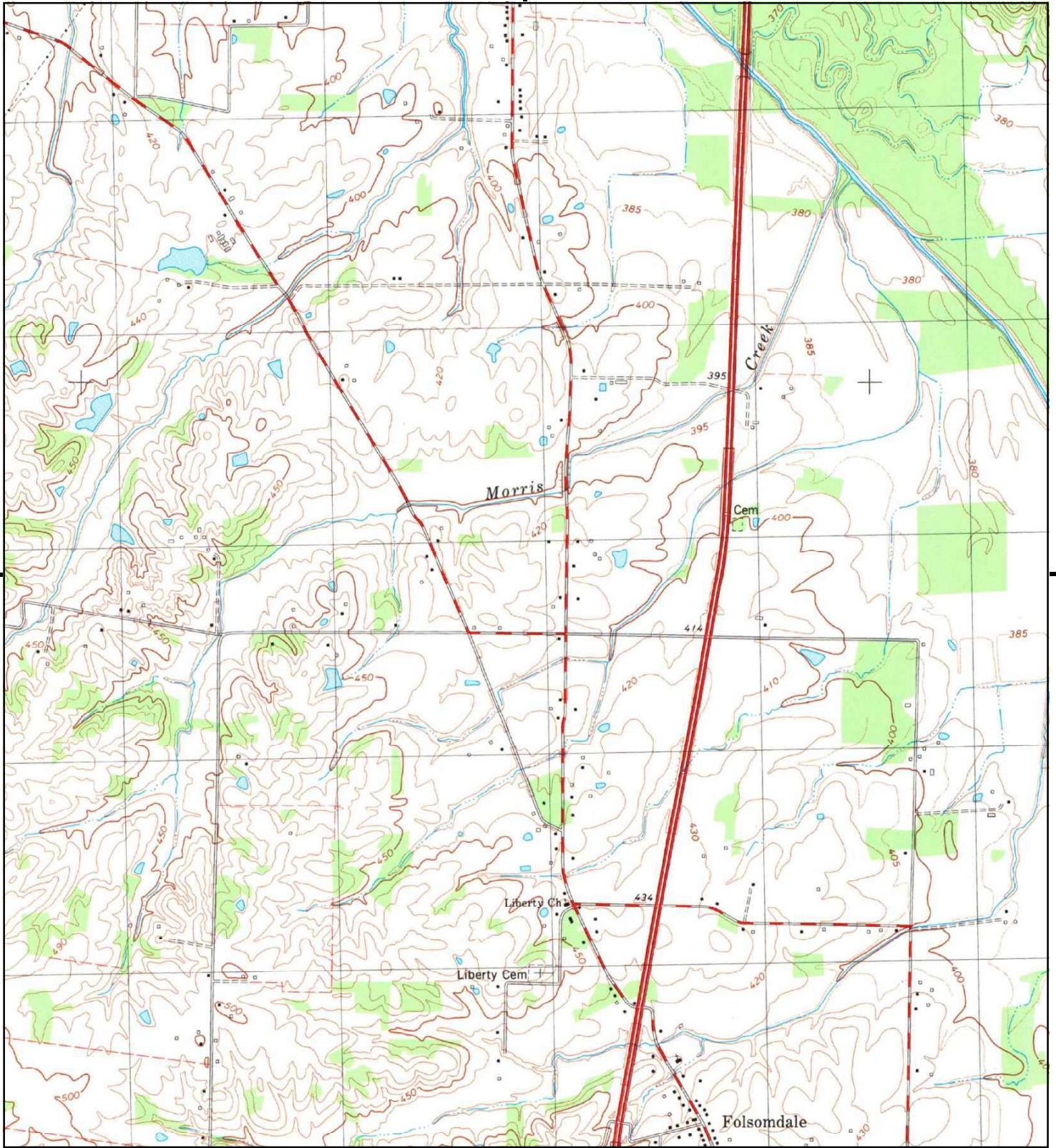
This report includes information from the following map sheet(s).



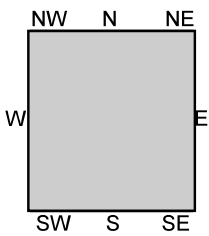
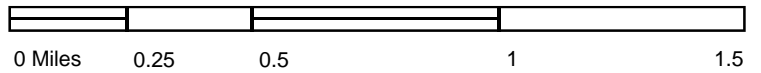
TP, Hickory, 1986, 7.5-minute  
N, Melber, 1982, 7.5-minute

**SITE NAME:** Mayfield  
**ADDRESS:** Mayfield  
 Hickory, KY 42051  
**CLIENT:** Bacon Farmer Workman Eng & Testing Ir





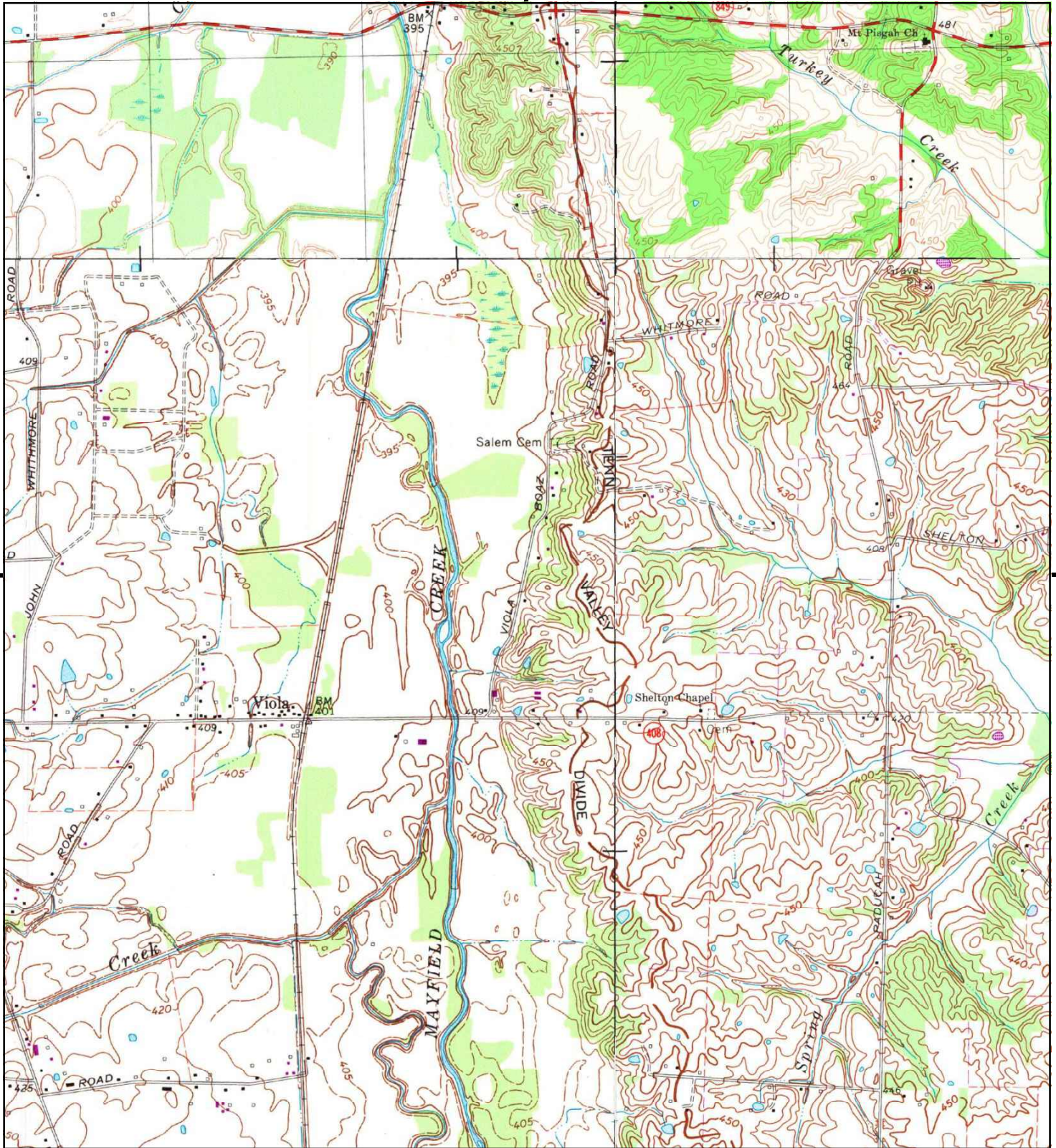
This report includes information from the following map sheet(s).



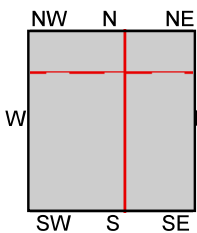
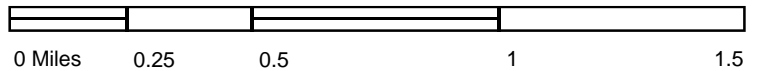
TP, Melber, 1982, 7.5-minute

SITE NAME: Mayfield  
ADDRESS: Mayfield  
Hickory, KY 42051  
CLIENT: Bacon Farmer Workman Eng & Testing Ir





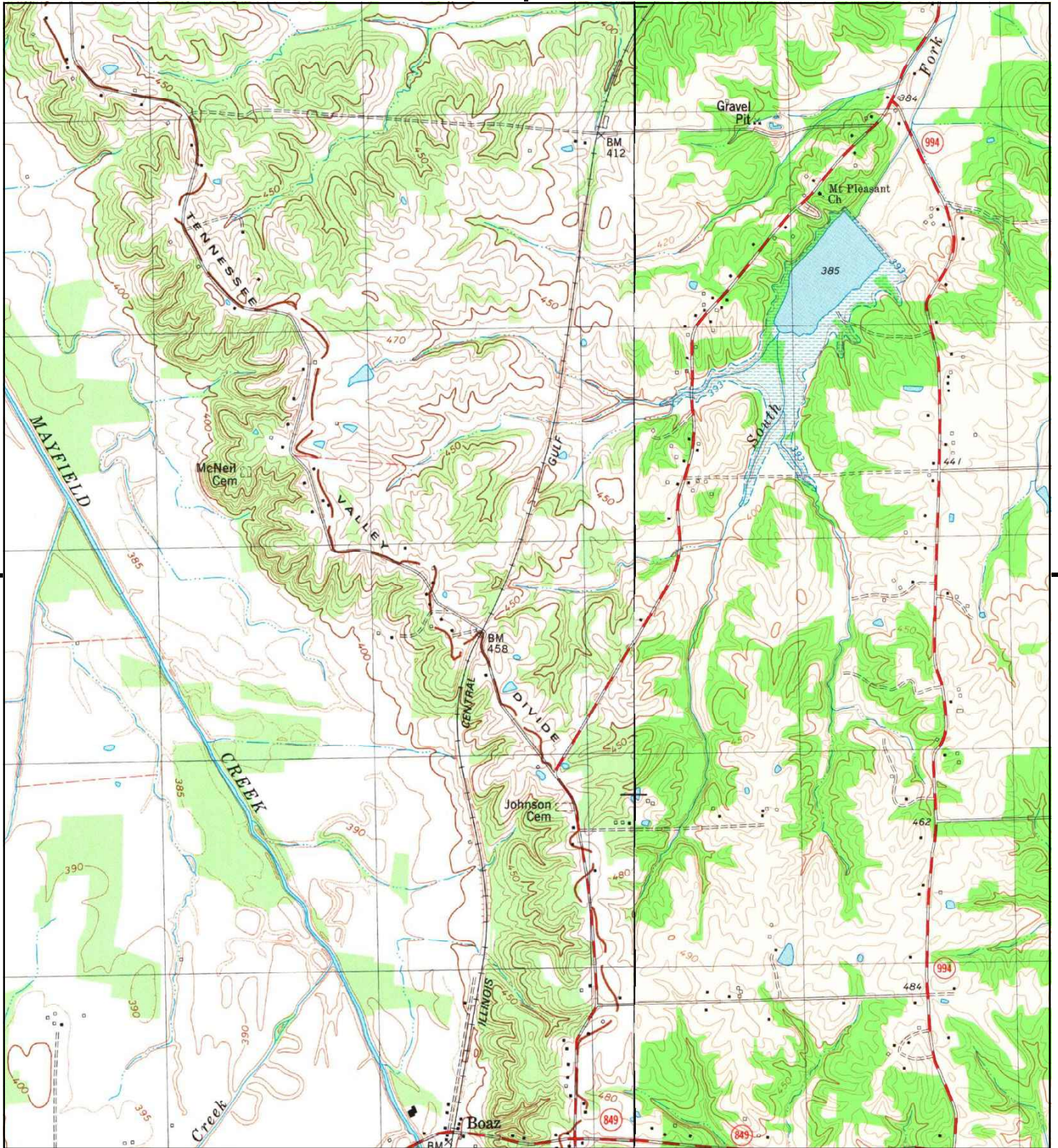
This report includes information from the following map sheet(s).



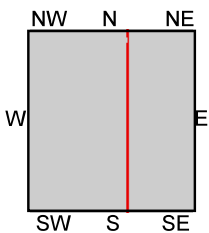
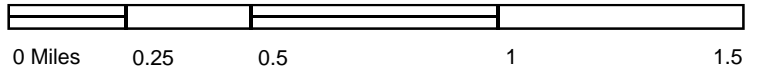
TP, Hickory, 1986, 7.5-minute  
 NE, Symsonia, 1982, 7.5-minute  
 S, Westplains, 1987, 7.5-minute  
 NW, Melber, 1982, 7.5-minute

SITE NAME: Mayfield  
 ADDRESS: Mayfield  
 Hickory, KY 42051  
 CLIENT: Bacon Farmer Workman Eng & Testing Ir





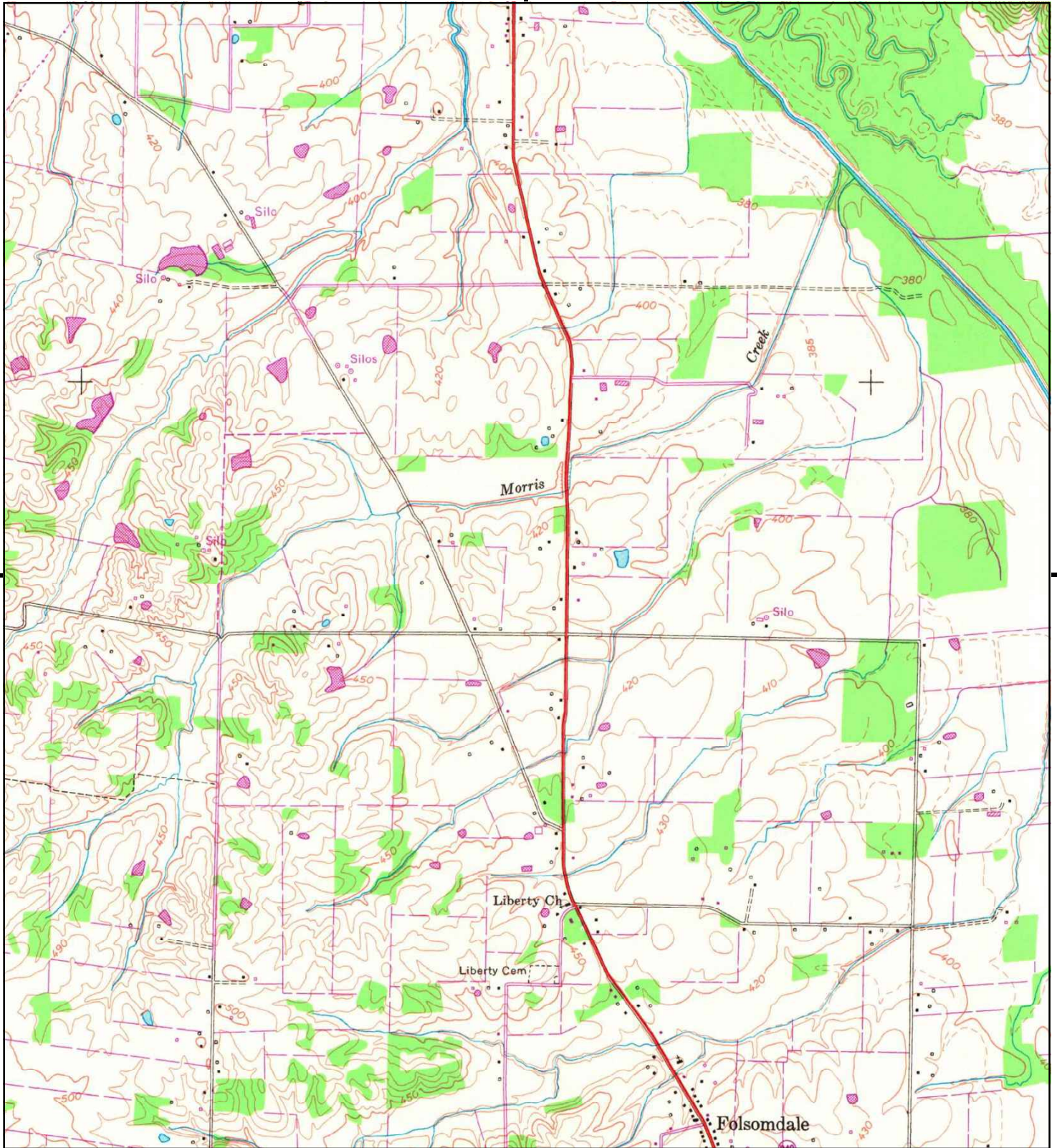
This report includes information from the following map sheet(s).



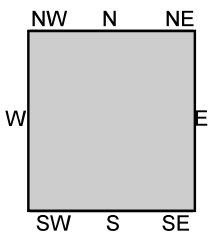
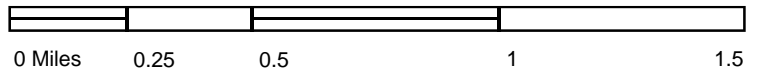
TP, Melber, 1982, 7.5-minute  
NE, Symsonia, 1982, 7.5-minute

SITE NAME: Mayfield  
ADDRESS: Mayfield  
Hickory, KY 42051  
CLIENT: Bacon Farmer Workman Eng & Testing Ir





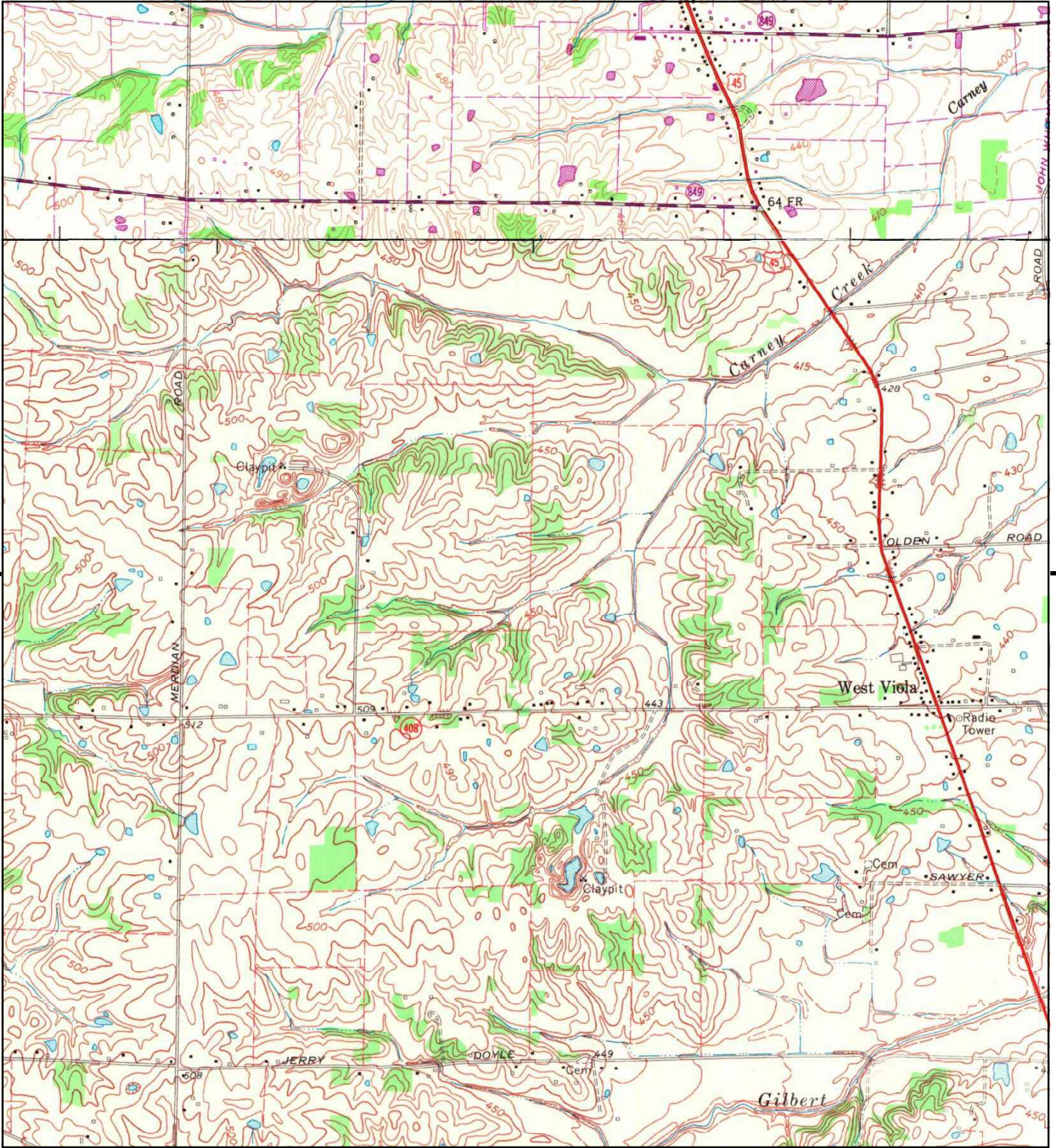
This report includes information from the following map sheet(s).



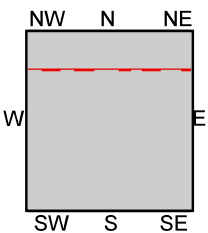
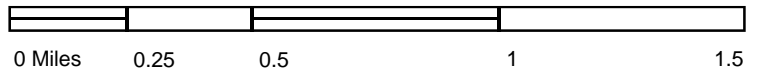
TP, Melber, 1971, 7.5-minute

SITE NAME: Mayfield  
ADDRESS: Mayfield  
Hickory, KY 42051  
CLIENT: Bacon Farmer Workman Eng & Testing Ir





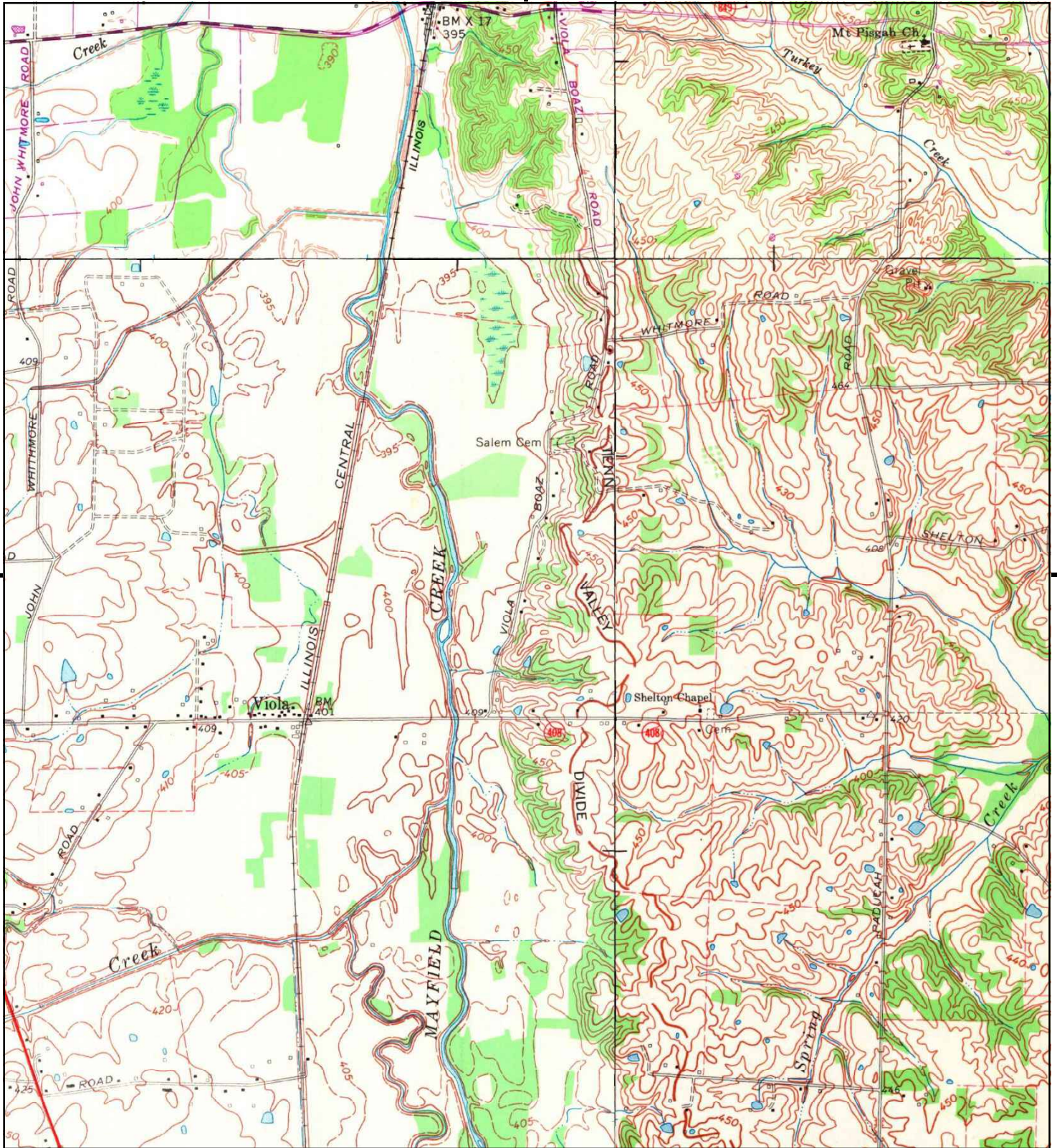
This report includes information from the following map sheet(s).



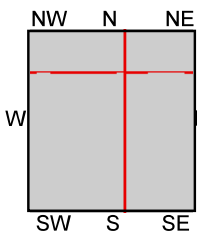
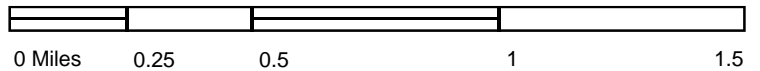
TP, Hickory, 1969, 7.5-minute  
N, Melber, 1971, 7.5-minute

**SITE NAME:** Mayfield  
**ADDRESS:** Mayfield  
Hickory, KY 42051  
**CLIENT:** Bacon Farmer Workman Eng & Testing Ir





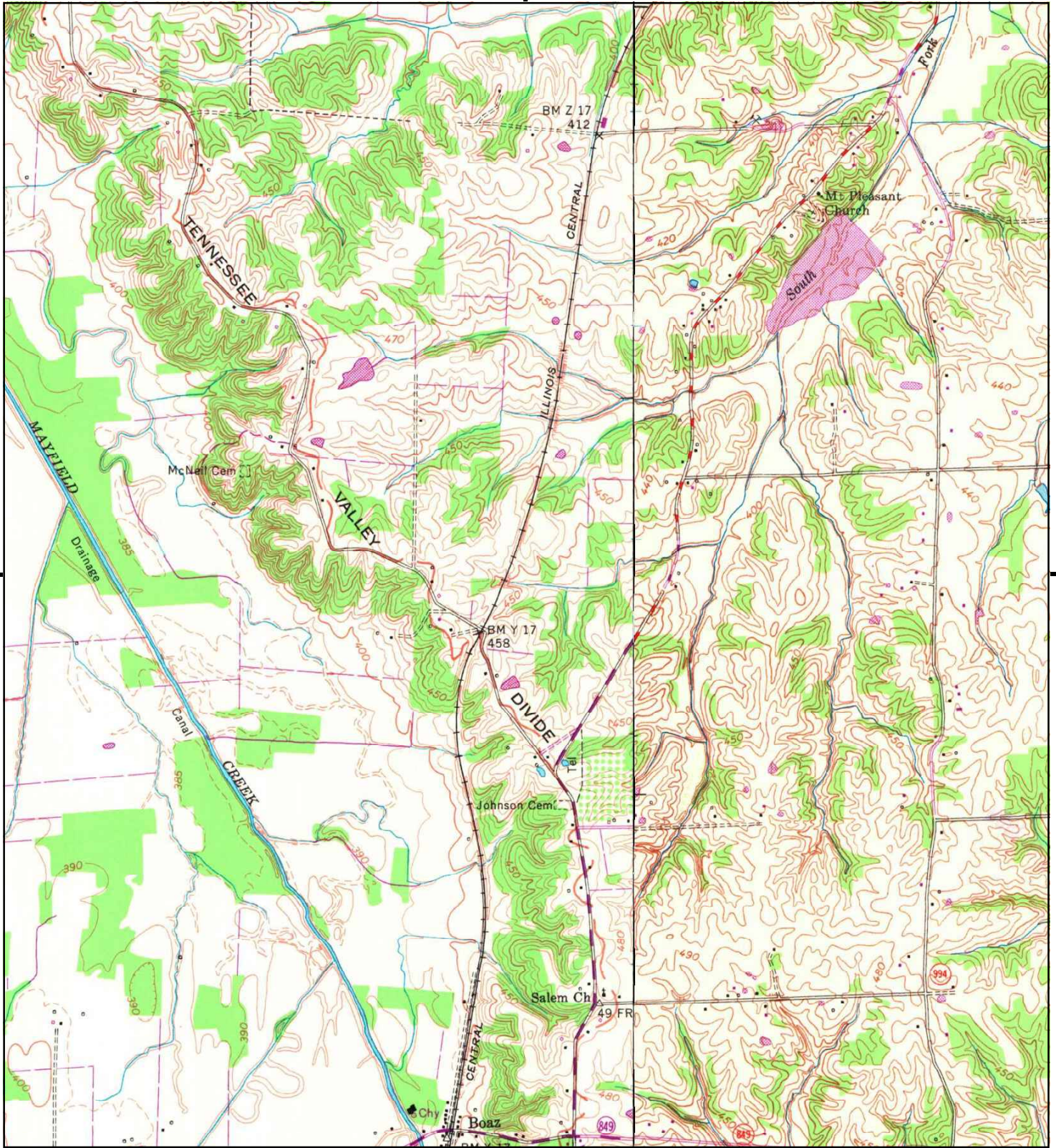
This report includes information from the following map sheet(s).



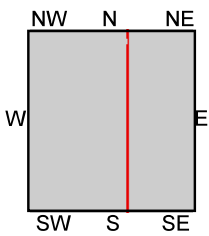
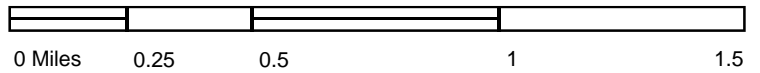
TP, Hickory, 1969, 7.5-minute  
 N, Melber, 1971, 7.5-minute  
 NE, Symsonia, 1968, 7.5-minute  
 SE, Westplains, 1969, 7.5-minute

**SITE NAME:** Mayfield  
**ADDRESS:** Mayfield  
 Hickory, KY 42051  
**CLIENT:** Bacon Farmer Workman Eng & Testing Ir





This report includes information from the following map sheet(s).



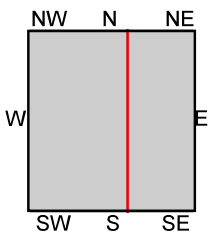
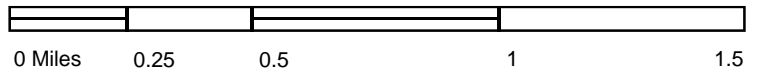
TP, Melber, 1971, 7.5-minute  
NE, Symsonia, 1968, 7.5-minute

SITE NAME: Mayfield  
ADDRESS: Mayfield  
Hickory, KY 42051  
CLIENT: Bacon Farmer Workman Eng & Testing Ir





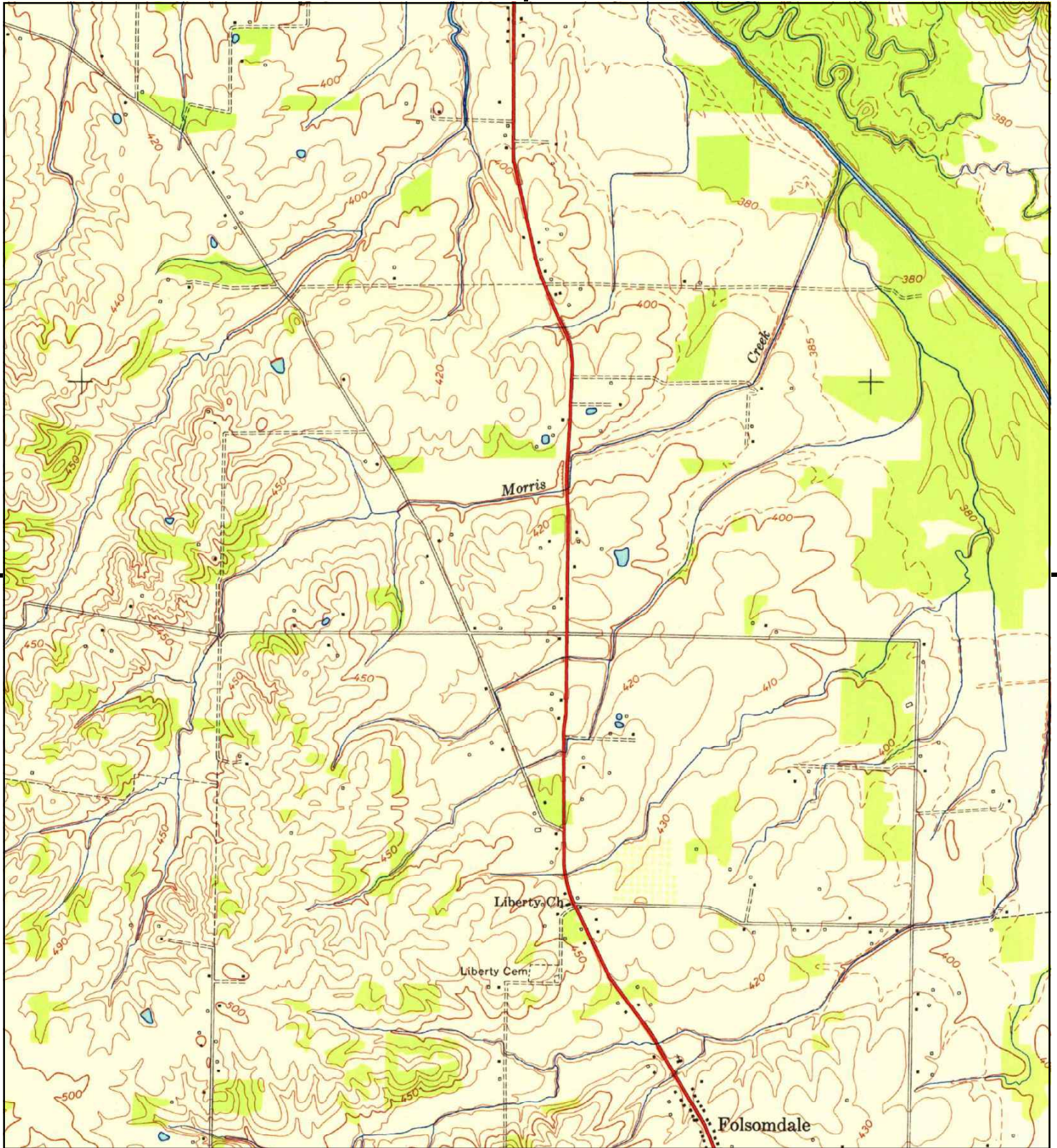
This report includes information from the following map sheet(s).



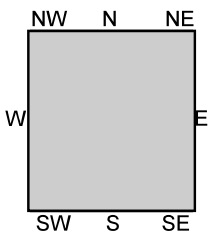
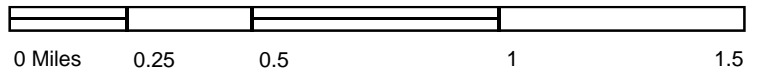
TP, Melber, 1951, 7.5-minute  
NE, Symsonia, 1951, 7.5-minute

SITE NAME: Mayfield  
ADDRESS: Mayfield  
Hickory, KY 42051  
CLIENT: Bacon Farmer Workman Eng & Testing Ir





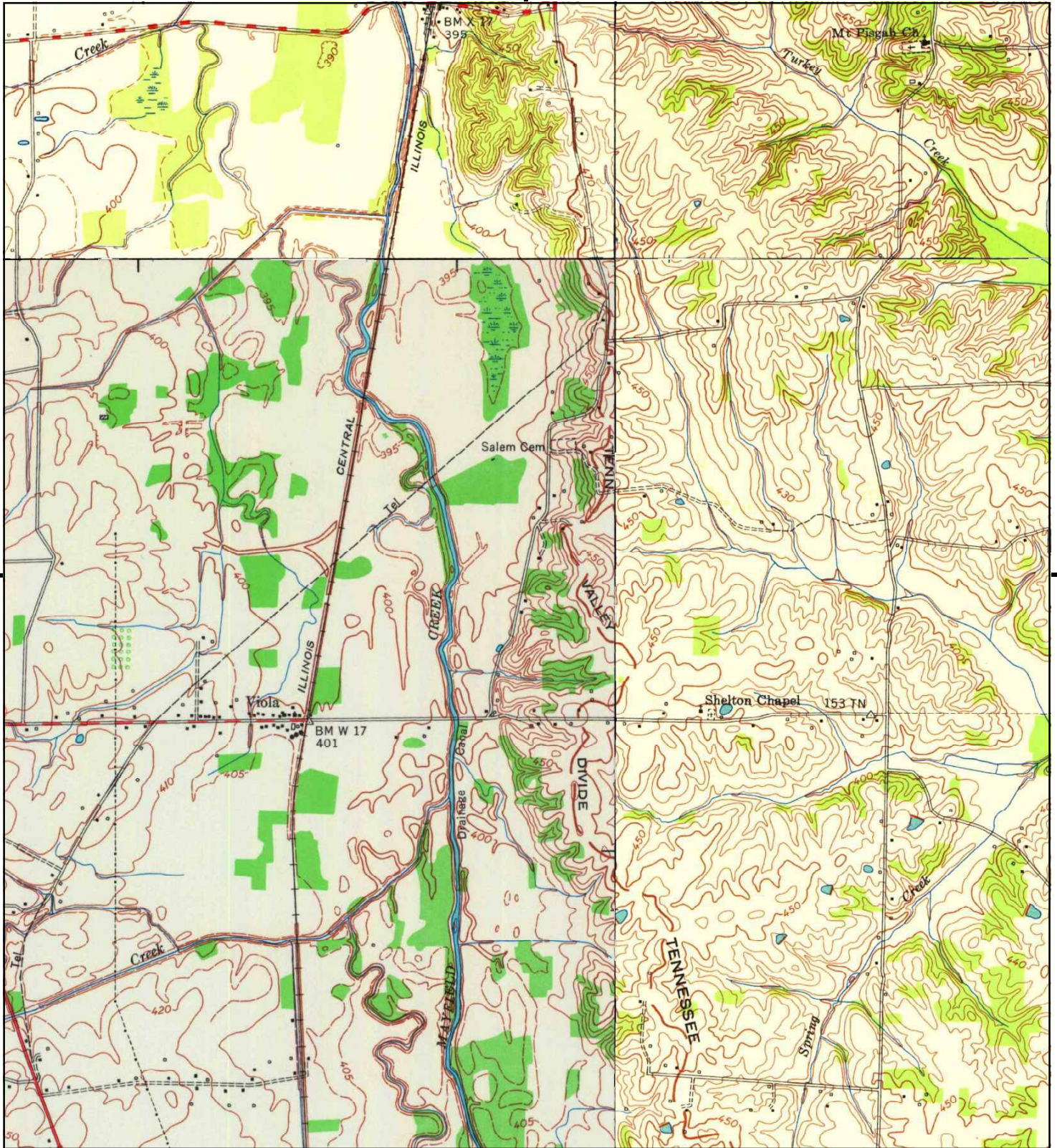
This report includes information from the following map sheet(s).



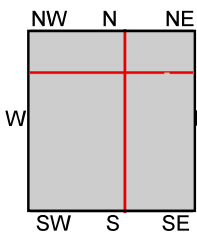
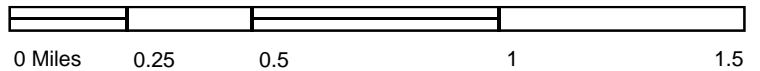
TP, Melber, 1951, 7.5-minute

SITE NAME: Mayfield  
ADDRESS: Mayfield  
Hickory, KY 42051  
CLIENT: Bacon Farmer Workman Eng & Testing Ir





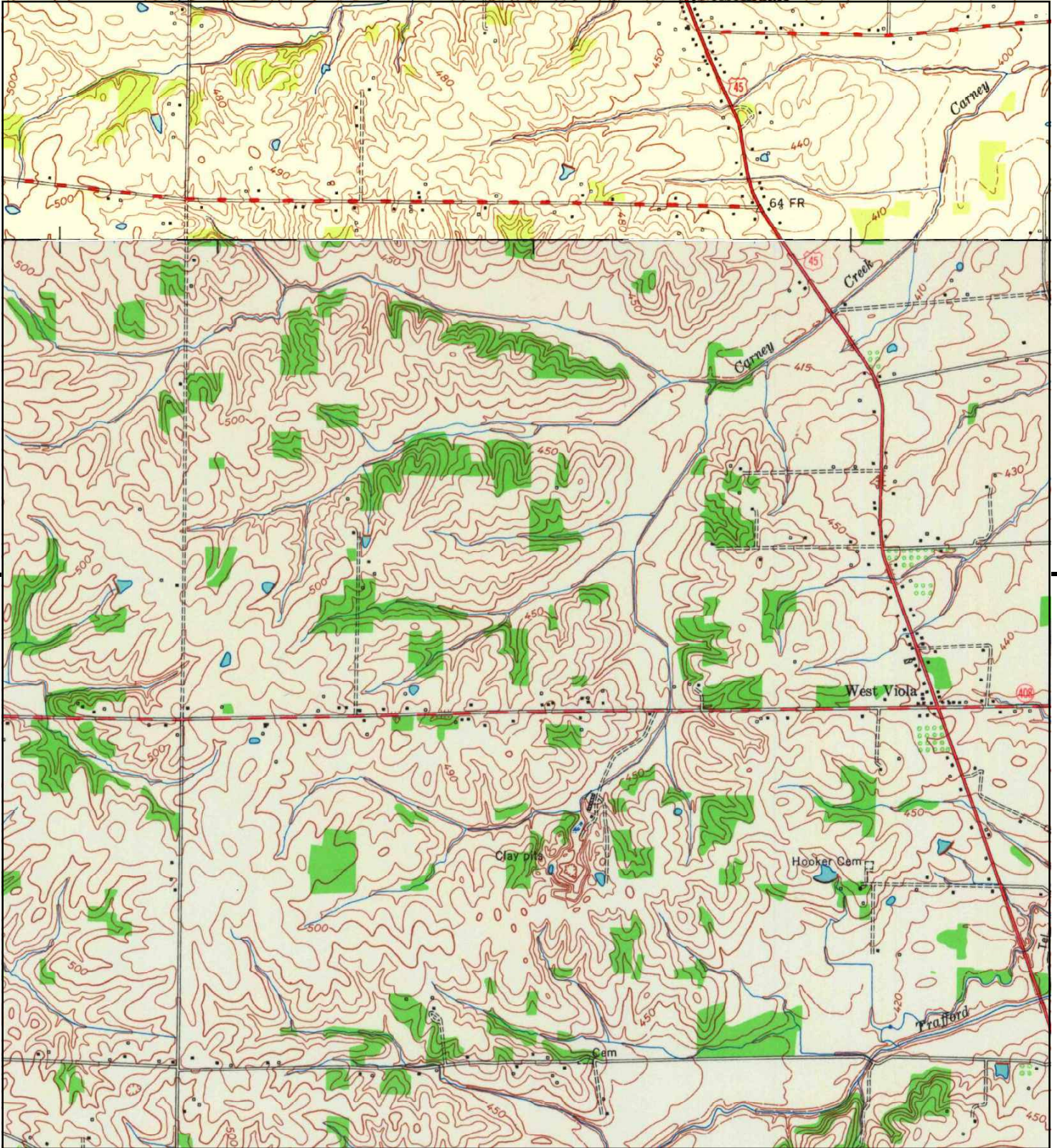
This report includes information from the following map sheet(s).



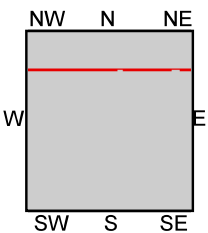
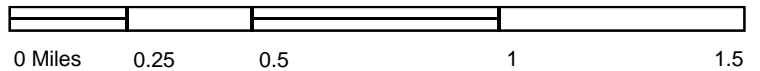
TP, Hickory, 1951, 7.5-minute  
 N, Symsonia, 1951, 7.5-minute  
 SE, Westplains, 1951, 7.5-minute  
 NW, Melber, 1951, 7.5-minute

**SITE NAME:** Mayfield  
**ADDRESS:** Mayfield  
 Hickory, KY 42051  
**CLIENT:** Bacon Farmer Workman Eng & Testing Ir





This report includes information from the following map sheet(s).



TP, Hickory, 1951, 7.5-minute  
N, Melber, 1951, 7.5-minute

SITE NAME: Mayfield  
ADDRESS: Mayfield  
Hickory, KY 42051  
CLIENT: Bacon Farmer Workman Eng & Testing Ir



---

**Appendix F**  
City Directory

**Mayfield**

Mayfield

Hickory, KY 42051

Inquiry Number: 7500664.5

November 21, 2023

# The EDR-City Directory Image Report

# TABLE OF CONTENTS

## SECTION

Executive Summary

Findings

City Directory Images

*Thank you for your business.*

Please contact EDR at 1-800-352-0050  
with any questions or comments.

### **Disclaimer - Copyright and Trademark Notice**

This Report contains certain information obtained from a variety of public and other sources reasonably available to Environmental Data Resources, LLC. It cannot be concluded from this Report that coverage information for the target and surrounding properties does not exist from other sources. This Report is provided on an "AS IS", "AS AVAILABLE" basis. **NO WARRANTY EXPRESS OR IMPLIED IS MADE WHATSOEVER IN CONNECTION WITH THIS REPORT. ENVIRONMENTAL DATA RESOURCES, LLC AND ITS SUBSIDIARIES, AFFILIATES AND THIRD PARTY SUPPLIERS DISCLAIM ALL WARRANTIES, OF ANY KIND OR NATURE, EXPRESS OR IMPLIED, ARISING OUT OF OR RELATED TO THIS REPORT OR ANY OF THE DATA AND INFORMATION PROVIDED IN THIS REPORT, INCLUDING WITHOUT LIMITATION, ANY WARRANTIES REGARDING ACCURACY, QUALITY, CORRECTNESS, COMPLETENESS, COMPREHENSIVENESS, SUITABILITY, MERCHANTABILITY, FITNESS FOR A PARTICULAR PURPOSE, TITLE, NON-INFRINGEMENT, MISAPPROPRIATION, OR OTHERWISE. ALL RISK IS ASSUMED BY THE USER. IN NO EVENT SHALL ENVIRONMENTAL DATA RESOURCES, LLC OR ITS SUBSIDIARIES, AFFILIATES OR THIRD PARTY SUPPLIERS BE LIABLE TO ANYONE FOR ANY DIRECT, INCIDENTAL, INDIRECT, SPECIAL, CONSEQUENTIAL OR OTHER DAMAGES OF ANY TYPE OR KIND (INCLUDING BUT NOT LIMITED TO LOSS OF PROFITS, LOSS OF USE, OR LOSS OF DATA), ARISING OUT OF OR IN ANY WAY CONNECTED WITH THIS REPORT OR ANY OF THE DATA AND INFORMATION PROVIDED IN THIS REPORT.** Any analyses, estimates, ratings, environmental risk levels, or risk codes provided in this Report are provided for illustrative purposes only, and are not intended to provide, nor should they be interpreted as providing any facts regarding, or prediction or forecast of, any environmental risk for any property. Only an assessment performed by a qualified environmental professional can provide findings, opinions or conclusions regarding the environmental risk or conditions in, on or at any property.

Copyright 2023 by Environmental Data Resources, LLC. All rights reserved. Reproduction in any media or format, in whole or in part, of any report or map of Environmental Data Resources, LLC, or its affiliates, is prohibited without prior written permission.

EDR and its logos (including Sanborn and Sanborn Map) are trademarks of Environmental Data Resources, LLC or its affiliates. All other trademarks used herein are the property of their respective owners.

## EXECUTIVE SUMMARY

### DESCRIPTION

Environmental Data Resources, Inc.'s (EDR) City Directory Report is a screening tool designed to assist environmental professionals in evaluating potential liability on a target property resulting from past activities. EDR's City Directory Report includes a search of available business directory data at approximately five year intervals.

### RECORD SOURCES

The EDR City Directory Report accesses a variety of business directory sources, including Haines, InfoUSA, Polk, Cole, Bresser, and Stewart. Listings marked as EDR Digital Archive access Cole and InfoUSA records. The various directory sources enhance and complement each other to provide a more thorough and accurate report.

EDR is licensed to reproduce certain City Directory works by the copyright holders of those works. The purchaser of this EDR City Directory Report may include it in report(s) delivered to a customer.

### RESEARCH SUMMARY

The following research sources were consulted in the preparation of this report. A check mark indicates where information was identified in the source and provided in this report.

<u>Year</u>	<u>Target Street</u>	<u>Cross Street</u>	<u>Source</u>
2020	<input type="checkbox"/>	<input checked="" type="checkbox"/>	EDR Digital Archive
2017	<input type="checkbox"/>	<input checked="" type="checkbox"/>	Cole Information
2014	<input type="checkbox"/>	<input checked="" type="checkbox"/>	Cole Information
2010	<input type="checkbox"/>	<input checked="" type="checkbox"/>	Cole Information
2005	<input type="checkbox"/>	<input checked="" type="checkbox"/>	Cole Information
2000	<input type="checkbox"/>	<input checked="" type="checkbox"/>	Cole Information
1995	<input type="checkbox"/>	<input type="checkbox"/>	Cole Information
1992	<input type="checkbox"/>	<input type="checkbox"/>	Cole Information

## FINDINGS

### TARGET PROPERTY STREET

Mayfield  
Hickory, KY 42051

No Addresses Found

## FINDINGS

### CROSS STREETS

<u>Year</u>	<u>CD Image</u>	<u>Source</u>
-------------	-----------------	---------------

#### ETHEL RD

2020	pg. A1	EDR Digital Archive	
2017	pg. A3	Cole Information	
2014	pg. A5	Cole Information	
2010	pg. A7	Cole Information	
2005	pg. A9	Cole Information	
2000	pg. A11	Cole Information	
1995	-	Cole Information	Target and Adjoining not listed in Source
1992	-	Cole Information	Target and Adjoining not listed in Source

#### STATE ROUTE 408 E

2020	pg. A2	EDR Digital Archive	
2017	pg. A4	Cole Information	
2014	pg. A6	Cole Information	
2010	pg. A8	Cole Information	
2005	pg. A10	Cole Information	
2000	pg. A12	Cole Information	
1995	-	Cole Information	Target and Adjoining not listed in Source
1992	-	Cole Information	Target and Adjoining not listed in Source

## **City Directory Images**

**ETHEL RD      2020**

42	MISTY OSBORNE
89	JIMMY REYNOLDS
	JOHN KESTERSON
142	AMBER RODGERS
	CHRIS RODGERS

**STATE ROUTE 408 E**

**2020**

620	DEBORAH CHAPMAN JERRY CHAPMAN
707	TERESA CROWDER
797	JOYCE RAY MARK RAY MICHAEL RAY TERESA RAY WANDA RAY
824	BEVERLY SHAFFER WILLIAM RUTLEDGE
845	CLAUDIA PEELER DIANE PEELER JACKIE PEELER
957	BRITTANY CHAMBERLAIN
983	BRITTANY SNYDER JUSTIN SNYDER MARLA KINCER
1000	OSCAR THOMASON
1014	ALBERTO RODRIGUEZ AURORA CARMONA
1031	JOE BISHER
1070	BRAD CROWDER BRIAN CROWDER MARIANNE CROWDER MARLENE CROWDER NICHOLAS CROWDER

Target Street

Cross Street

Source

-

✓

Cole Information

**ETHEL RD 2017**

42	OSBORNE, KEVIN F
89	REYNOLDS, JIMMY L
142	RODGERS, CHRIS

**STATE ROUTE 408 E**

**2017**

620	CHAPMAN, JERRY W
707	CROWDER, JOHN W
744	RODGERS, JAMES D
797	RAY, MARK A
824	RUTLEDGE, WILLIAM K
845	PEELER, CLAUDIA I
914	RICE, FRANCHESICA E
957	CHAMBERLAND, RICK D
968	OSBORNE, BRITTANY L
983	THOMAS, STEVEN
984	DICKSON, BRUCE E
1000	THOMASON, ARTHUR H
1014	CARMONA, NICOLAS
1031	BISHER, JOE W
1070	CROWDER, BRAD W

Target Street

Cross Street

Source

-

✓

Cole Information

**ETHEL RD 2014**

42	OSBORNE, KEVIN F
89	REYNOLDS, JIMMY L
93	HOLLAN, BRITTANY

**STATE ROUTE 408 E**

**2014**

620	CHAPMAN, JERRY W
707	CROWDER, JOHN W
739	CLANCY, CHRISTINE M
744	RODGERS, JAMES D
797	RAY, MARK A
824	RUTLEDGE, WILLIAM K
845	PEELER, CLAUDIA I
914	RICE, FRANCHESICA E
957	CHAMBERLAND, RICK D
968	RODGERS, CHRIS
983	BYRD, KENNETH E
984	DICKSON, BRUCE I
1000	THOMASON, ARTHUR H
1014	CARMONA-TAPIA, NICHOLAS
1031	BISHER, JOE W
1070	CROWDER, BRAD W
1140	MURPHY, ALEXANDER
1431	MOORE, JUANITA

Target Street

Cross Street

Source

-

✓

Cole Information

**ETHEL RD 2010**

42 OSBORNE, KEVIN F  
89 HOLLAN, SUZETTE  
93 HOLLAN, BRITTANY  
142 IVY, CLAUDE M

**STATE ROUTE 408 E**

**2010**

620	CHAPMAN, JERRY W
707	CROWDER, JOHN W
739	CLANCY, DOROTHY L
797	RAY, MARK A
824	RUTLEDGE, WILLIAM K
845	PEELER, JACKIE P
968	RODGERS, CHRIS
983	BYRD, KENNETH E
984	DICKSON, BRUCE D
1000	ELLIOTT, JOSHUA
1014	CARMONA-TAPIA, NICHOLAS
1031	BISHER, JOE W
1070	CROWDER, BRAD W
1140	MURPHY, ALEXANDER

Target Street

Cross Street

Source

-

✓

Cole Information

**ETHEL RD 2005**

142 IVY, CLAUDE M

**STATE ROUTE 408 E**

**2005**

620	CHAPMAN, JERRY
707	CROWDER, JOHN W
737	CLANCY, CHRISTINA
739	CLANCY, DOROTHY L
744	RODGERS, JAMES D
797	RAY, JOYCE A
824	RUTLEDGE, WILLIAM K
845	PEELER, JACKIE P
932	RICE, DENNIS R
968	CHAMBERS, JAMES L
983	REID, DAVID
984	MATHIS, BOBBIE
1000	DAVIS, TAMMYE T
1014	CARMONA-TAPIA, NICHOLAS
1070	CROWDER, BRAD W
1103	VIOLA BAPTIST CHURCH
1140	MURPHY, ALEXANDER
1191	BLALOCK, MICHAEL D
1216	LYNCH, FRANCES D
1481	MOORE, JAMES B

Target Street

Cross Street

Source

-

✓

Cole Information

**ETHEL RD      2000**

142      IVY, CLAUDE M

Target Street

Cross Street

Source

-

✓

Cole Information

**STATE ROUTE 408 E**

**2000**

1103 VIOLA BAPTIST CHURCH

---

**Appendix G**

Property Conditions Summary

Site #	Landuse	Observations	Environmental Issues	Adjacent Properties Description
1	Woods	Woods and wetland	No observed environmental risks	No concerns
2	Mix agriculture and woods	Agriculture fields and two streams with trees along their banks. Wetland in northwestern corner	Scrap metal and glass in both streams, black film in pool in perennial stream	No concerns
3	Mix agriculture and woods	Open agriculture with small strip of woods in the east	No observed environmental risks	No concerns
4	Mix agriculture and woods	Approximately half agriculture/half woods. Two wetlands in the woods.	No observed environmental risks	No concerns
5	Mix agriculture and woods	Open agriculture with four streams with trees along their banks.	Scrap metal, glass, and black film in pool in perennial stream	No concerns
6	Mix agriculture and woods	Agriculture fields, woods, and old home site with gravel road bed.	Metal scrap and tires around old house settlement. Buried shirt. Covered/closed well.	No concerns
7	Woods	Woods, Mayfield Creek, and Wetland along western edge.	No observed environmental risks	No concerns
8	Woods	Woods, wetland, and Mayfield Creek.	No observed environmental risks	No concerns
9	Woods	Woods and wetland.	No observed environmental risks	No concerns
10	Woods	Woods, wetland, and ditch.	No observed environmental risks	No concerns
11	Mix agriculture	Open agriculture fields	No observed environmental risks	No concerns
12	Mix agriculture and woods	Open agriculture fields and stream with trees along its bank.	No observed environmental risks	No concerns
13	Mix agriculture and woods	Open agriculture fields and stream with trees along its bank.	No observed environmental risks	No concerns
14	Mix agriculture and woods	Agriculture fields, woods, stream, and old home site.	Tires and metal scraps in the northeast corner, gravel bed and well house in southwest corner.	No concerns
15	Mix agriculture	Agriculture field	No observed environmental risks	No concerns
16	Mix agriculture	Agriculture field	No observed environmental risks	No concerns
17	Mix agriculture	Agriculture field	No observed environmental risks	No concerns
18	Mix agriculture	Agriculture field and stream	No observed environmental risks	No concerns
19	Mix agriculture and woods	Agriculture fields, wetland, and streams with trees along their banks	Discarded vehicle	No concerns
20	Mix agriculture and woods	Agriculture field and stream with trees along its bank	No observed environmental risks	No concerns
21	Mix agriculture and woods	Agriculture field and stream with trees along its bank	No observed environmental risks	No concerns


Site #	Landuse	Observations	Environmental Issues	Adjacent Properties Description
22	Mix agriculture	Agriculture field	No observed environmental risks	No concerns
23	Mix agriculture	Agriculture field with telecommunication tower/concrete base.	Telecom tower with concrete base, gravel road, and electronic housings	No concerns
24	Mix agriculture	Agriculture field	Concrete well structure	No concerns
25	Mix agriculture	Agriculture field	No observed environmental risks	No concerns
26	Mix agriculture	Agriculture field and stream	No observed environmental risks	No concerns
27	Mix agriculture	Agriculture field and stream	No observed environmental risks	No concerns
28	Mix agriculture	Agriculture field	No observed environmental risks	No concerns
29	Mix agriculture and woods	Agriculture field and trees.	Fiber optic marker	No concerns
30	Mix agriculture and woods	Agriculture field and stream with trees along its bank	No observed environmental risks	No concerns
31	Mix agriculture and woods	Agriculture field and stream with trees along its bank	No observed environmental risks	No concerns
32	Mix agriculture and woods	Agriculture field, wetland, and streams with trees along their bank	Metal pipes in woodline	No concerns
33	Mix agriculture and woods	Agriculture field and trees.	No observed environmental risks	No concerns
34	Woods	Trees	No observed environmental risks	No concerns
35	Mix agriculture	Agriculture Field	No observed environmental risks	No concerns
36	Mix agriculture and woods	Agriculture Field, pond, trees, and barn	Old barn in the south	No concerns
37	Mix agriculture	Agriculture field	No observed environmental risks	No concerns
38	Mix agriculture	Agriculture field	No observed environmental risks	No concerns
39	Mix agriculture and woods	Agriculture field, woods, wetland, and stream	No observed environmental risks	No concerns
40	Mix agriculture and woods	Agriculture field, woods, wetland, and streams	No observed environmental risks	No concerns
41	Mix agriculture and woods	Agriculture field, woods, wetland, and pond	Old shed	No concerns
42	Mix agriculture and woods	Agriculture fields, wetland, and streams with trees along their banks	Concrete rubble and metal scraps throughout the parcel, especially along the stream banks	No concerns

Site #	Landuse	Observations	Environmental Issues	Adjacent Properties Description
43	Mix agriculture and woods	Agriculture field, woods, and streams	Capped pipe structure with tee posts and a chain-link fence around it, tires in woods	No concerns
44	Mix agriculture and woods	Agriculture field, wetland, pond, woods, and stream adjacent to the west	Tires in woods	No concerns
45	Mix agriculture	Agriculture field and wetlands	No observed environmental risks	No concerns
46	Mix agriculture and woods	Agriculture field, woods, wetlands, and a stream	No observed environmental risks	No concerns
47	Mix agriculture and woods	Agriculture field, woods, wetlands, and a pond	Abandoned, collapsed mobile home and building. Large scrap metal and concrete rubble piles. Concrete foundations.	No concerns
48	Mix agriculture and woods	Agriculture field, woods, wetland, and a stream	Concrete building remnants and foundations	No concerns
49	Mix agriculture	Agriculture field	No observed environmental risks	No concerns
50	Mix agriculture and woods	Agriculture field, woods, wetland, and a stream	No observed environmental risks	No concerns
51	Mix agriculture and woods	Agriculture field and woods	No observed environmental risks	No concerns
52	Mix agriculture and woods	Agriculture field and woods	No observed environmental risks	No concerns
53	Mix agriculture	Agriculture field	No observed environmental risks	No concerns
54	Mix agriculture and woods	Agriculture field and streams with trees along their banks	No observed environmental risks	No concerns
55	Mix agriculture	Agriculture field	No observed environmental risks	No concerns
56	Mix agriculture and woods	Agriculture field and woods	No observed environmental risks	No concerns
57	Mix agriculture and woods	Agriculture field and woods	Retired USGS monitoring wells in the north area Concrete support for removed aboveground tank	No concerns
58	Mix agriculture	Agriculture field and wetland	No observed environmental risks	No concerns
59	Mix agriculture and woods	Agriculture field and stream with trees along its bank	Old site with gravel road bed, concrete foundations, and metal and concrete rubble and scraps	No concerns
60	Mix agriculture and woods	Agriculture field and woods	Concrete foundations, concrete rubble, metal scraps, railroad ties, and steel beams throughout the entire parcel, abandoned livestock shed	No concerns
61	Mix agriculture and woods	Agriculture field and woods	Concrete foundations	No concerns
62	Mix agriculture and woods	Agriculture fields, woods, and stream with trees along its bank	Old homesite with concrete wellhouse and well and a fallen electrical pole with transformer	No concerns
63	Woods	Woods with stream	No observed environmental risks	No concerns

Site #	Landuse	Observations	Environmental Issues	Adjacent Properties Description
64	Mix agriculture and woods	Woods and agriculture field with stream and wetland	No observed environmental risks	No concerns
65	Mix agriculture and woods	Agriculture field, woods, streams, and wetlands	Discarded vehicle	No concerns
66	Mix agriculture	Agriculture field with a wetland	No observed environmental risks	No concerns
67	Mix agriculture and woods	Woods and agriculture field	Large buried scrap pile - metal, mattresses, cables, concrete, buckets, oil, household items.	No concerns
68	Mix agriculture and woods	Agriculture fields, wetland, and stream with trees along its bank	No observed environmental risks	No concerns
69	Mix agriculture	Agriculture Field	No observed environmental risks	No concerns
70	Mix agriculture and woods	Agriculture fields, wetlands, and a stream with trees along its bank	No observed environmental risks	No concerns

---

**Appendix H**  
Interview Questionnaire



**PHASE I ENVIRONMENTAL SITE ASSESSMENT**

**USER QUESTIONNAIRE (ASTM E-1527-13)**

**INTRODUCTION**

In order to qualify for one of the Landowner Liability Protections (LLPs) offered by the Small Business Liability Relief and Brownfields Revitalization Act of 2001, the User must conduct the following inquiries required by 40 CFR 312.25, 312.28, 312.29, 312.30, and 312.31. These inquiries must also be conducted by EPA Brownfield Assessment and Characterization grantees. The User should provide the following information to the Environmental Professional. Failure to conduct these inquiries could result in a determination that "all appropriate inquiries" is not complete.

Property Address(es): 200 N Chestnut Desoto, IL 62924

1. What land use activities have occurred at the site, to your knowledge? Have there been any industrial uses prior to farming? No
2. Are you aware of any environmental permits (i.e., solid waste disposal, wastewater, NPDES, underground injection) for the site? No
3. Are there currently, or to the best of your knowledge have there been previously damaged or discarded automobile or industrial batteries, or pesticides, paints, or other chemicals stored on or used at the property? To your knowledge, have any drums (usually 55 gal) been stored at the facility? No
4. Are you aware of any spills or hazardous materials activities on the property? No
5. Are you aware of any fill dirt brought to the property from an unknown origin? No
6. Have any waste treatment or disposal pits or lagoons ever been present on the property? No
7. To the best of your knowledge, have there been registered or unregistered storage tanks (USTs) on the property? No
8. Are there any transformers on-site or any records indicating PCBs on the property? No
9. Are there any wells, septic systems, or other utilities on site? No
10. Additional Comments: \_\_\_\_\_

Authorized User: [Signature]

Date: 10-18-23