

**COMMONWEALTH OF KENTUCKY**  
**BEFORE THE PUBLIC SERVICE COMMISSION**

**In the Matter of:**

<b>ELECTRONIC APPLICATION OF KENTUCKY</b>	<b>)</b>	
<b>UTILITIES COMPANY FOR</b>	<b>)</b>	
<b>AUTHORIZATION OF CHANGES IN SERVICE</b>	<b>)</b>	<b>CASE NO. 2025-00370</b>
<b>TERRITORY WITH KENERGY CORP.</b>	<b>)</b>	

**APPLICATION**

Kentucky Utilities Company (“KU”), pursuant to KRS 278.018(6), 807 KAR 5:001 Section 14, and 807 KAR 5:001, Section 22, hereby applies for approval of changes in its certified service territory as agreed to with Kenergy Corp. (“Kenergy”).

1. Applicant KU’s full name and business address are: Kentucky Utilities Company, One Quality Street, Lexington, Kentucky 40507. KU’s mailing address is Kentucky Utilities Company c/o Louisville Gas and Electric Company, 2701 Eastpoint Parkway, Louisville, Kentucky 40223. KU may be reached by electronic mail at the electronic mail addresses of its counsel set forth below.

2. KU was incorporated in Kentucky on August 17, 1912, and in Virginia on November 26, 1991 (and effective as of December 1, 1991), and is in good standing in both Kentucky and Virginia.

3. KU is a public utility, as defined in KRS 278.010(3)(a), engaged in the electric business. KU generates and purchases electricity, and distributes and sells electricity at retail in the following counties in Central, Northern, Southeastern, and Western Kentucky:

Adair	Edmonson	Jessamine	Ohio
Anderson	Estill	Knox	Oldham
Ballard	Fayette	Larue	Owen

Barren	Fleming	Laurel	Pendleton
Bath	Franklin	Lee	Pulaski
Bell	Fulton	Lincoln	Robertson
Bourbon	Gallatin	Livingston	Rockcastle
Boyle	Garrard	Lyon	Rowan
Bracken	Grant	Madison	Russell
Bullitt	Grayson	Marion	Scott
Caldwell	Green	Mason	Shelby
Campbell	Hardin	McCracken	Spencer
Carlisle	Harlan	McCreary	Taylor
Carroll	Harrison	McLean	Trimble
Casey	Hart	Mercer	Union
Christian	Henderson	Montgomery	Washington
Clark	Henry	Muhlenberg	Webster
Clay	Hickman	Nelson	Whitley
Crittenden	Hopkins	Nicholas	Woodford
Daviess			

4. Pursuant to 807 KAR 5:001 Section 8, on November 14, 2025, KU filed with the Commission notice of its election of the use of electronic filing procedures in this proceeding. Copies of all orders, pleadings and other communications related to this proceeding should be directed to:

Rick E. Lovekamp  
 Sr. Manager – Regulatory Strategy/Policy  
 LG&E and KU Services Company  
 2701 Eastpoint Parkway  
 Louisville, Kentucky 40223  
[rick.lovekamp@lgeku.com](mailto:rick.lovekamp@lgeku.com)

Sara V. Judd  
 Senior Counsel  
 Christopher C. Tieke  
 Counsel  
 PPL Services Corporation  
 2701 Eastpoint Parkway  
 Louisville, Kentucky 40223  
[svjudd@pplweb.com](mailto:svjudd@pplweb.com)  
[cctieke@pplweb.com](mailto:cctieke@pplweb.com)

5. Description of Changes in Service Territory:

As explained in this application and in the attached exhibits, KU and Kenergy have individually agreed to the requested territorial changes for the tracts of land described below (Application Exhibit 1). One tract includes existing service to one commercial structure and to four residential customers in Providence, Kentucky-Hopkins County (Nebo Quadrant Map 18-H-1). A second and third tract includes existing service to two residential customers in Providence, Kentucky-Webster County (Providence Quadrant Map 17-H-2). The proposed territorial boundary changes serve the purposes of KRS 278.016. The changes avoid the wasteful duplication of facilities, the unnecessary encumbrance of the landscape, and minimize disputes between retail electric providers. No existing customer will change electric provider.

Kenergy was approached by Chester Thomas, owner of Okaloosa, LLC. Mr. Thomas is planning an expansion of his cannabis facility in Nebo, KY. Upon further examination, Kenergy engineers realized that Kenergy had been providing service outside of Kenergy's certified electric service territory and contacted their KU engineer counterparts. Both companies reviewed maps in this area, and realized that certain parcels, on the Commission's certified Quadrant Maps [Nebo 18-H-1 (Application Exhibit 2) and Providence 17-H-2 (Application Exhibit 3)], do not accurately reflect which utility is currently serving certain parcels. KU is filing this Application to clarify which utility is providing electric service and to amend the official certified electric service territories.

**Providence (Nebo), Kentucky - Hopkins County**

The first area is off of U.S. Highway 41 (Nebo Road) in Hopkins County and served by Kenergy (see signed site map Application Exhibit 2a). Kenergy has had service to the area for over 40 years and currently provides electric service to Okaloosa, a medical cannabis growing

facility, and to four residential customers. Although this area is certified as KU territory, KU and Kenergy request this area change to Kenergy service territory.

**Providence (Diamond), Kentucky - Webster County**

A second area is off of Lutontown Lisman Road in Webster County and served by Kenergy (see signed site map Application Exhibit 3a). Kenergy currently provides electric service to one residential customer. Although this area is certified as KU territory, KU and Kenergy request this area change to Kenergy service territory.

A third area, adjacent to the above-notated territory and also noted in Application Exhibit 3a, is off of Slover Creek and Bruce Roads in Webster County and served by KU. KU has had service to the area for over 40 years and currently provides electric service to one residential customer. Although this area is certified as Kenergy territory, KU and Kenergy request that this area change to KU service territory.

KU has historically found that these types of situations (where a utility has been inadvertently serving outside of its service territory) typically occurred prior to the current GPS coordinate system that is in widespread use today. When it discovers such circumstances, KU seeks to correct the territorial boundaries to accurately reflect which utility is providing service. See Application Exhibits 2, 2a, 3, 3a.

Therefore, in this application, KU and Kenergy seek to rectify and to adjust (and notate on the Quadrant map) the official boundary line to match the existing property lot lines served by both KU and Kenergy. No customers will change providers.

The territorial maps and other attachments provided constitute the entire agreement between KU and Kenergy.


6. Agreement and Maps:

- Application Exhibit 1 - Summary list identifying KU and Kenergy personnel familiar with the specifics of the facilities available, the reason for the proposed changes (purposes served under KRS 278.016), and the agreement signed by both parties for the properties involved
- Application Exhibit 2 - Signed territorial Nebo 18-H-1 quadrant map
  - Application Exhibit 2a – Signed corresponding detailed site map
- Application Exhibit 3 – Signed territorial Providence 17-H-2 quadrant map
  - Application Exhibit 3a – Signed corresponding detailed site map

**WHEREFORE,** KU hereby requests, pursuant to KRS 278.018, that the Commission enter an Order approving the updates to the Quadrant Maps to reflect the current requested service territory changes and the agreements between KU and Kenergy.

Dated: January 16, 2026

Respectfully submitted,




---

Sara V. Judd  
Senior Counsel  
Christopher Tieke  
Counsel  
PPL Services Corporation  
2701 Eastpoint Parkway  
Louisville, Kentucky 40223  
502-627-4850  
[svjudd@pplweb.com](mailto:svjudd@pplweb.com)  
[cctieke@pplweb.com](mailto:cctieke@pplweb.com)

### **CERTIFICATE OF COMPLIANCE**

In accordance with the Commission's Order of July 22, 2021 in Case No. 2020-00085 (Electronic Emergency Docket Related to the Novel Coronavirus COVID-19), this is to certify that the electronic filing has been transmitted to the Commission on January 16, 2026; and that there are currently no parties in this proceeding that the Commission has excused from participation by electronic means.

A handwritten signature in blue ink, appearing to be "G. J. L.", is written over a horizontal line.

Counsel for Kentucky Utilities Company

# **APPLICATION**

## **EXHIBIT 1**

### Summary Checklist and Agreement

## TERRITORIAL CHANGE INFORMATION

(7/2019)

Affected Property: 6 existing homes, and 1 commercial facility in Providence, KY  
Foreign Utility: Kenergy Corp.  
Quadrant Map: Nebo 18-H-1 and Providence 17-H-2

Agreement Date: 01.07.2026 (date of last signature)

1. ☒ Utilities signed copy of quadrant (Key) map showing revised territorial line with a note referencing the property/customer, and date of the territorial agreement.
2. ☒ Utilities signed copy of site map (Plat) and/or territorial agreement showing original and revised territorial boundary.  
  
The map must include coordinates accurate to within 3 meters for at least **four** points on the territorial line. It is preferable that these points include the beginning and ending points of the change. We also must provide the coordinate system used: This will be utilizing Global Positioning System (GPS) with the coordinates based upon WGS84.
3. ☒ Copies of all written agreements (**1** needed - not original).
4. Name of employee who would serve as KU's witness if a hearing is required:  
Joey Boone, Mgr. Operations Center
5. Name and mailing address of the foreign utility, and the name and title their official who is to receive the Commission stamped quadrant map:  
Kenergy Corp.  
Mr. Timothy J. Lindahl  
President, CEO  
P.O. Box 18  
Henderson, KY 42419-018
6. The reason(s) for the boundary change (realignment with lot/property lines, closest utility (give details), it is the least cost of providing service to the customer(s), etc.):  
Redrawing territorial boundary lines to match property lines
7. How does this boundary change promote the purposes of KRS 278.016? (check all that apply)  

<input type="checkbox"/>	Promotes the orderly development of retail electric service
<input checked="" type="checkbox"/>	Avoids wasteful duplication of facilities
<input checked="" type="checkbox"/>	Avoids unnecessary encumbering of the landscape
<input type="checkbox"/>	Prevents waste of materials and natural resources
<input type="checkbox"/>	Is necessary for the public convenience and necessity
<input checked="" type="checkbox"/>	Minimizes disputes between retail electric suppliers which may result in inconvenience, diminished efficiency, and higher cost to the consumer
8. Will any retail customer change electric supplier as the result of this boundary change?  

<input checked="" type="checkbox"/>	No (Check this if no retail customers were receiving service in affected territory prior to the boundary change.)
<input type="checkbox"/>	Yes (If yes, provide the information on Attachment 1 for each customer affected.






### BOUNDARY CHANGE AGREEMENT

Kentucky Utilities Company (KU) and Kenergy Corp. (Kenergy) hereby agree to three territorial boundary changes that are corrections to the official KPSC territorial boundaries. No customers will change providers.


A cannabis facility is expanding production in Providence/Nebo, KY (Hopkins County). Said facility and four residential customers have been served by Kenergy for several years. KU and Kenergy agree to correct the existing territorial boundary line to now show Kenergy as the official electric service provider.

A second and third boundary correction is located in Providence/Diamond, KY (Webster County). KU and Kenergy have provided electric services for many years, outside of their certified territories, to two separate residential customers. KU and Kenergy agree to swap these two territories and to officially show these areas as their respective territories.

These boundary changes avoid the wasteful duplication of facilities and unnecessary encumbering of the landscape as well as minimizes disputes between retail electric providers.

By   
Timothy J. Lindahl  
President/CEO  
Kenergy Corp.

Date 12-10-25

By   
Joey Boone  
Manager, Operations Center  
Kentucky Utilities Company

Date 1/7/26

# **APPLICATION**

## **EXHIBIT 2**

18-H-1

Nebo  
Quadrant Map

The attachment is  
being provided in  
a separate file

# **APPLICATION**

## **EXHIBIT 2a**

Nebo  
Site Map

The attachment is  
being provided in  
a separate file

# **APPLICATION**

## **EXHIBIT 3**

17-H-2

Providence  
Quadrant Map

The attachment is  
being provided in  
a separate file

# **APPLICATION**

## **EXHIBIT 3a**

Providence  
Site Map



The attachment is  
being provided in  
a separate file