






Photographic Log

Client:	Summer Shade Solar, LLC	Project:	Summer Shade Solar Project
Site Name:	Summer Shade Solar Project	Site Location:	Metcalfe County and Monroe County, Kentucky
Photograph ID: 1			
Stream ID: S-142			
Flow Class: Ephemeral			
Jurisdictional Determination: NRPW			
GPS Coordinates: 36.880301, -85.682465			
Photo Direction: Upstream			
Survey Date: 10/8/2021			
Photograph ID: 2			
Stream ID: S-142			
Flow Class: Ephemeral			
Jurisdictional Determination: NRPW			
GPS Coordinates: 36.880301, -85.682465			
Photo Direction: Downstream			
Survey Date: 10/8/2021			





Photographic Log

Client:	Summer Shade Solar, LLC	Project:	Summer Shade Solar Project
Site Name:	Summer Shade Solar Project	Site Location:	Metcalfe County and Monroe County, Kentucky
Photograph ID: 3			
Stream ID: S-143			
Flow Class: Ephemeral			
Jurisdictional Determination: NRPW			
GPS Coordinates: 36.880384, -85.682319			
Photo Direction: Downstream			
Survey Date: 10/8/2021			
Photograph ID: 4			
Stream ID: S-143			
Flow Class: Ephemeral			
Jurisdictional Determination: NRPW			
GPS Coordinates: 36.880384, -85.682319			
Photo Direction: Upstream			
Survey Date: 10/8/2021			





Photographic Log

Client:	Summer Shade Solar, LLC	Project:	Summer Shade Solar Project
Site Name:	Summer Shade Solar Project	Site Location:	Metcalf County and Monroe County, Kentucky
Photograph ID: 5			
Stream ID: S-144			
Flow Class: Intermittent			
Jurisdictional Determination: NRPW			
GPS Coordinates: 36.880533, -85.679185			
Photo Direction: Downstream			
Survey Date: 10/9/2021			
Photograph ID: 6			
Stream ID: S-144			
Flow Class: Intermittent			
Jurisdictional Determination: NRPW			
GPS Coordinates: 36.880533, -85.679185			
Photo Direction: Downstream			
Survey Date: 10/9/2021			





Photographic Log

Client:	Summer Shade Solar, LLC	Project:	Summer Shade Solar Project
Site Name:	Summer Shade Solar Project	Site Location:	Metcalfe County and Monroe County, Kentucky
Photograph ID: 7			
Stream ID: S-144			
Flow Class: Intermittent			
Jurisdictional Determination: NRPW			
GPS Coordinates: 36.880533, -85.679185			
Photo Direction: Upstream			
Survey Date: 10/9/2021			
Photograph ID: 8			
Stream ID: S-145			
Flow Class: Ephemeral			
Jurisdictional Determination: NRPW			
GPS Coordinates: 36.881060, -85.683134			
Photo Direction: Upstream			
Survey Date: 10/9/2021			





Photographic Log

Client:	Summer Shade Solar, LLC	Project:	Summer Shade Solar Project
Site Name:	Summer Shade Solar Project	Site Location:	Metcalf County and Monroe County, Kentucky
Photograph ID: 9			
Stream ID: S-145			
Flow Class: Ephemeral			
Jurisdictional Determination: NRPW			
GPS Coordinates: 36.881060, -85.683134			
Photo Direction: Downstream			
Survey Date: 10/9/2021			
Photograph ID: 10			
Stream ID: S-146			
Flow Class: Ephemeral			
Jurisdictional Determination: NRPW			
GPS Coordinates: 36.883102, -85.679163			
Photo Direction: Downstream			
Survey Date: 10/9/2021			




Photographic Log

Client:	Summer Shade Solar, LLC	Project:	Summer Shade Solar Project
Site Name:	Summer Shade Solar Project	Site Location:	Metcalf County and Monroe County, Kentucky
Photograph ID: 11			
Stream ID: S-146			
Flow Class: Ephemeral			
Jurisdictional Determination: NRPW			
GPS Coordinates: 36.883102, -85.679163			
Photo Direction: Upstream			
Survey Date: 10/9/2021			
Photograph ID: 12			
Stream ID: S-147			
Flow Class: Ephemeral			
Jurisdictional Determination: NRPW			
GPS Coordinates: 36.883535, -85.679588			
Photo Direction: Upstream			
Survey Date: 10/9/2021			





Photographic Log

Client:	Summer Shade Solar, LLC	Project:	Summer Shade Solar Project
Site Name:	Summer Shade Solar Project	Site Location:	Metcalf County and Monroe County, Kentucky
Photograph ID: 13			
Stream ID: S-147			
Flow Class: Ephemeral			
Jurisdictional Determination: NRPW			
GPS Coordinates: 36.883535, -85.679588			
Photo Direction: Downstream			
Survey Date: 10/9/2021			
Photograph ID: 14			
Stream ID: S-148			
Flow Class: Intermittent			
Jurisdictional Determination: NRPW			
GPS Coordinates: 36.883073, -85.680583			
Photo Direction: Downstream			
Survey Date: 10/9/2021			




Photographic Log

Client:	Summer Shade Solar, LLC	Project:	Summer Shade Solar Project
Site Name:	Summer Shade Solar Project	Site Location:	Metcalfe County and Monroe County, Kentucky
Photograph ID: 15			
Stream ID: S-148			
Flow Class: Intermittent			
Jurisdictional Determination: NRPW			
GPS Coordinates: 36.883073, -85.680583			
Photo Direction: Upstream			
Survey Date: 10/9/2021			
Photograph ID: 16			
Stream ID: S-149			
Flow Class: Ephemeral			
Jurisdictional Determination: NRPW			
GPS Coordinates: 36.884398, -85.679140			
Photo Direction: Downstream			
Survey Date: 10/9/2021			





Photographic Log

Client:	Summer Shade Solar, LLC	Project:	Summer Shade Solar Project
Site Name:	Summer Shade Solar Project	Site Location:	Metcalf County and Monroe County, Kentucky
Photograph ID: 17			
Stream ID: S-149			
Flow Class: Ephemeral			
Jurisdictional Determination: NRPW			
GPS Coordinates: 36.884398, -85.679140			
Photo Direction: Upstream			
Survey Date: 10/9/2021			
Photograph ID: 18			
Stream ID: S-150			
Flow Class: Ephemeral			
Jurisdictional Determination: NRPW			
GPS Coordinates: 36.884777, -85.678652			
Photo Direction: Upstream			
Survey Date: 10/9/2021			





Photographic Log

Client:	Summer Shade Solar, LLC	Project:	Summer Shade Solar Project
Site Name:	Summer Shade Solar Project	Site Location:	Metcalf County and Monroe County, Kentucky
Photograph ID: 19			
Stream ID: S-151			
Flow Class: Ephemeral			
Jurisdictional Determination: NRPW			
GPS Coordinates: 36.884777, -85.678652			
Photo Direction: Downstream			
Survey Date: 10/9/2021			
Photograph ID: 20			
Stream ID: S-151			
Flow Class: Ephemeral			
Jurisdictional Determination: NRPW			
GPS Coordinates: 36.886210, -85.675423			
Photo Direction: Upstream			
Survey Date: 10/9/2021			





Photographic Log

Client:	Summer Shade Solar, LLC	Project:	Summer Shade Solar Project
Site Name:	Summer Shade Solar Project	Site Location:	Metcalf County and Monroe County, Kentucky
Photograph ID: 21			
Stream ID: S-152			
Flow Class: Ephemeral			
Jurisdictional Determination: NRPW			
GPS Coordinates: 36.886198, -85.675551			
Photo Direction: Downstream			
Survey Date: 10/9/2021			
Photograph ID: 22			
Stream ID: S-152			
Flow Class: Ephemeral			
Jurisdictional Determination: NRPW			
GPS Coordinates: 36.886198, -85.675551			
Photo Direction: Upstream			
Survey Date: 10/9/2021			





Photographic Log

Client:	Summer Shade Solar, LLC	Project:	Summer Shade Solar Project
Site Name:	Summer Shade Solar Project	Site Location:	Metcalf County and Monroe County, Kentucky
Photograph ID: 23			
Stream ID: S-153			
Flow Class: Ephemeral			
Jurisdictional Determination: NRPW			
GPS Coordinates: 36.883439, -85.678728			
Photo Direction: Upstream			
Survey Date: 10/9/2021			
Photograph ID: 24			
Stream ID: S-153			
Flow Class: Ephemeral			
Jurisdictional Determination: NRPW			
GPS Coordinates: 36.883439, -85.678728			
Photo Direction: Downstream			
Survey Date: 10/9/2021			





Photographic Log

Client:	Summer Shade Solar, LLC	Project:	Summer Shade Solar Project
Site Name:	Summer Shade Solar Project	Site Location:	Metcalf County and Monroe County, Kentucky
Photograph ID: 25			
Stream ID: S-154			
Flow Class: Ephemeral			
Jurisdictional Determination: NRPW			
GPS Coordinates: 36.884977, -85.675531			
Photo Direction: Upstream			
Survey Date: 10/9/2021			
Photograph ID: 26			
Stream ID: S-154			
Flow Class: Ephemeral			
Jurisdictional Determination: NRPW			
GPS Coordinates: 36.884977, -85.675531			
Photo Direction: Downstream			
Survey Date: 10/9/2021			





Photographic Log

Client:	Summer Shade Solar, LLC	Project:	Summer Shade Solar Project
Site Name:	Summer Shade Solar Project	Site Location:	Metcalf County and Monroe County, Kentucky
Photograph ID: 27			
Stream ID: S-155			
Flow Class: Ephemeral			
Jurisdictional Determination: NRPW			
GPS Coordinates: 36.881768, -85.678837			
Photo Direction: Upstream			
Survey Date: 10/9/2021			
Photograph ID: 28			
Stream ID: S-155			
Flow Class: Ephemeral			
Jurisdictional Determination: NRPW			
GPS Coordinates: 36.881768, -85.678837			
Photo Direction: Downstream			
Survey Date: 10/9/2021			



Photographic Log

Client:	Summer Shade Solar, LLC	Project:	Summer Shade Solar Project
Site Name:	Summer Shade Solar Project	Site Location:	Metcalfe County and Monroe County, Kentucky
Photograph ID: 29			
Stream ID: S-156			
Flow Class: Ephemeral			
Jurisdictional Determination: NRPW			
GPS Coordinates: 36.883564, -85.675645			
Photo Direction: Upstream			
Survey Date: 10/9/2021			
Photograph ID: 30			
Stream ID: S-156			
Flow Class: Ephemeral			
Jurisdictional Determination: NRPW			
GPS Coordinates: 36.883564, -85.675645			
Photo Direction: Downstream			
Survey Date: 10/9/2021			



Photographic Log

Client:	Summer Shade Solar, LLC	Project:	Summer Shade Solar Project
Site Name:	Summer Shade Solar Project	Site Location:	Metcalf County and Monroe County, Kentucky
Photograph ID: 31			
Stream ID: S-157			
Flow Class: Ephemeral			
Jurisdictional Determination: NRPW			
GPS Coordinates: 36.882101, -85.677081			
Photo Direction: Upstream			
Survey Date: 10/9/2021			
Photograph ID: 32			
Stream ID: S-157			
Flow Class: Ephemeral			
Jurisdictional Determination: NRPW			
GPS Coordinates: 36.882101, -85.677081			
Photo Direction: Downstream			
Survey Date: 10/9/2021			





Photographic Log

Client:	Summer Shade Solar, LLC	Project:	Summer Shade Solar Project
Site Name:	Summer Shade Solar Project	Site Location:	Metcalf County and Monroe County, Kentucky
Photograph ID: 33			
Stream ID: S-158			
Flow Class: Ephemeral			
Jurisdictional Determination: NRPW			
GPS Coordinates: 36.881511, -85.677237			
Photo Direction: Upstream			
Survey Date: 10/9/2021			
Photograph ID: 34			
Stream ID: S-158			
Flow Class: Ephemeral			
Jurisdictional Determination: NRPW			
GPS Coordinates: 36.881511, -85.677237			
Photo Direction: Downstream			
Survey Date: 10/9/2021			





Photographic Log

Client:	Summer Shade Solar, LLC	Project:	Summer Shade Solar Project
Site Name:	Summer Shade Solar Project	Site Location:	Metcalf County and Monroe County, Kentucky
Photograph ID: 35			
Stream ID: S-159			
Flow Class: Ephemeral			
Jurisdictional Determination: NRPW			
GPS Coordinates: 36.885499, -85.686735			
Photo Direction: Downstream			
Survey Date: 10/9/2021			
Photograph ID: 36			
Stream ID: S-159			
Flow Class: Ephemeral			
Jurisdictional Determination: NRPW			
GPS Coordinates: 36.885499, -85.686735			
Photo Direction: Upstream			
Survey Date: 10/9/2021			





Photographic Log

Client:	Summer Shade Solar, LLC	Project:	Summer Shade Solar Project
Site Name:	Summer Shade Solar Project	Site Location:	Metcalf County and Monroe County, Kentucky
Photograph ID: 37			
Stream ID: S-160			
Flow Class: Ephemeral			
Jurisdictional Determination: NRPW			
GPS Coordinates: 36.885588, -85.687130			
Photo Direction: Upstream			
Survey Date: 10/9/2021			
Photograph ID: 38			
Stream ID: S-161			
Flow Class: Ephemeral			
Jurisdictional Determination: NRPW			
GPS Coordinates: 36.885617, -85.686288			
Photo Direction: Downstream			
Survey Date: 10/9/2021			





Photographic Log

Client:	Summer Shade Solar, LLC	Project:	Summer Shade Solar Project
Site Name:	Summer Shade Solar Project	Site Location:	Metcalf County and Monroe County, Kentucky
Photograph ID: 39			
Stream ID: S-161			
Flow Class: Ephemeral			
Jurisdictional Determination: NRPW			
GPS Coordinates: 36.885617, -85.686288			
Photo Direction: Upstream			
Survey Date: 10/9/2021			
Photograph ID: 40			
Stream ID: S-162			
Flow Class: Intermittent			
Jurisdictional Determination: NRPW			
GPS Coordinates: 36.886231, -85.685827			
Photo Direction: Downstream			
Survey Date: 10/9/2021			





Photographic Log

Client:	Summer Shade Solar, LLC	Project:	Summer Shade Solar Project
Site Name:	Summer Shade Solar Project	Site Location:	Metcalf County and Monroe County, Kentucky
Photograph ID: 41			
Stream ID: S-162			
Flow Class: Intermittent			
Jurisdictional Determination: NRPW			
GPS Coordinates: 36.886231, -85.685827			
Photo Direction: Upstream			
Survey Date: 10/9/2021			
Photograph ID: 42			
Stream ID: S-163			
Flow Class: Intermittent			
Jurisdictional Determination: NRPW			
GPS Coordinates: 36.886134, -85.685577			
Photo Direction: Upstream			
Survey Date: 10/9/2021			





Photographic Log

Client:	Summer Shade Solar, LLC	Project:	Summer Shade Solar Project
Site Name:	Summer Shade Solar Project	Site Location:	Metcalfe County and Monroe County, Kentucky
Photograph ID: 43			
Stream ID: S-163			
Flow Class: Intermittent			
Jurisdictional Determination: NRPW			
GPS Coordinates: 36.886134, -85.685577			
Photo Direction: Downstream			
Survey Date: 10/9/2021			
Photograph ID: 44			
Stream ID: S-164			
Flow Class: Ephemeral			
Jurisdictional Determination: NRPW			
GPS Coordinates: 36.886306, -85.684147			
Photo Direction: Downstream			
Survey Date: 10/9/2021			





Photographic Log

Client:	Summer Shade Solar, LLC	Project:	Summer Shade Solar Project
Site Name:	Summer Shade Solar Project	Site Location:	Metcalf County and Monroe County, Kentucky
Photograph ID: 45			
Stream ID: S-164			
Flow Class: Ephemeral			
Jurisdictional Determination: NRPW			
GPS Coordinates: 36.886306, -85.684147			
Photo Direction: Upstream			
Survey Date: 10/9/2021			
Photograph ID: 46			
Stream ID: S-165			
Flow Class: Ephemeral			
Jurisdictional Determination: NRPW			
GPS Coordinates: 36.886324, -85.682809			
Photo Direction: Upstream			
Survey Date: 10/9/2021			



Photographic Log

Client:	Summer Shade Solar, LLC	Project:	Summer Shade Solar Project
Site Name:	Summer Shade Solar Project	Site Location:	Metcalf County and Monroe County, Kentucky
Photograph ID: 47			
Stream ID: S-165			
Flow Class: Ephemeral			
Jurisdictional Determination: NRPW			
GPS Coordinates: 36.886324, -85.682809			
Photo Direction: Downstream			
Survey Date: 10/9/2021			
Photograph ID: 48			
Stream ID: S-166			
Flow Class: Ephemeral			
Jurisdictional Determination: NRPW			
GPS Coordinates: 36.885076, -85.683027			
Photo Direction: Upstream			
Survey Date: 10/9/2021			





Photographic Log

Client:	Summer Shade Solar, LLC	Project:	Summer Shade Solar Project
Site Name:	Summer Shade Solar Project	Site Location:	Metcalf County and Monroe County, Kentucky
Photograph ID: 49			
Stream ID: S-166			
Flow Class: Ephemeral			
Jurisdictional Determination: NRPW			
GPS Coordinates: 36.885076, -85.683027			
Photo Direction: Downstream			
Survey Date: 10/9/2021			
Photograph ID: 50			
Stream ID: S-167			
Flow Class: Ephemeral			
Jurisdictional Determination: NRPW			
GPS Coordinates: 36.884390, -85.682909			
Photo Direction: Downstream			
Survey Date: 10/9/2021			





Photographic Log

Client:	Summer Shade Solar, LLC	Project:	Summer Shade Solar Project
Site Name:	Summer Shade Solar Project	Site Location:	Metcalf County and Monroe County, Kentucky
Photograph ID: 51			
Stream ID: S-167			
Flow Class: Ephemeral			
Jurisdictional Determination: NRPW			
GPS Coordinates: 36.884390, -85.682909			
Photo Direction: Upstream			
Survey Date: 10/9/2021			
Photograph ID: 52			
Stream ID: S-168			
Flow Class: Ephemeral			
Jurisdictional Determination: NRPW			
GPS Coordinates: 36.884399, -85.682761			
Photo Direction: Upstream			
Survey Date: 10/9/2021			





Photographic Log

Client:	Summer Shade Solar, LLC	Project:	Summer Shade Solar Project
Site Name:	Summer Shade Solar Project	Site Location:	Metcalf County and Monroe County, Kentucky
Photograph ID: 53			
Stream ID: S-169			
Flow Class: Ephemeral			
Jurisdictional Determination: NRPW			
GPS Coordinates: 36.883230, -85.684412			
Photo Direction: Upstream			
Survey Date: 10/10/2021			
Photograph ID: 54			
Stream ID: S-169			
Flow Class: Ephemeral			
Jurisdictional Determination: NRPW			
GPS Coordinates: 36.883230, -85.684412			
Photo Direction: Downstream			
Survey Date: 10/10/2021			





Photographic Log

Client:	Summer Shade Solar, LLC	Project:	Summer Shade Solar Project
Site Name:	Summer Shade Solar Project	Site Location:	Metcalf County and Monroe County, Kentucky
Photograph ID: 55			
Stream ID: S-170			
Flow Class: Ephemeral			
Jurisdictional Determination: NRPW			
GPS Coordinates: 36.882503, -85.682792			
Photo Direction: Upstream			
Survey Date: 10/10/2021			
Photograph ID: 56			
Stream ID: S-170			
Flow Class: Ephemeral			
Jurisdictional Determination: NRPW			
GPS Coordinates: 36.882503, -85.682792			
Photo Direction: Downstream			
Survey Date: 10/10/2021			





Photographic Log

Client:	Summer Shade Solar, LLC	Project:	Summer Shade Solar Project
Site Name:	Summer Shade Solar Project	Site Location:	Metcalfe County and Monroe County, Kentucky
Photograph ID: 57			
Stream ID: S-171			
Flow Class: Intermittent			
Jurisdictional Determination: NRPW			
GPS Coordinates: 36.883072, -85.692534			
Photo Direction: Downstream			
Survey Date: 10/10/2021			
Photograph ID: 58			
Stream ID: S-171			
Flow Class: Intermittent			
Jurisdictional Determination: RPW			
GPS Coordinates: 36.883072, -85.692534			
Photo Direction: Upstream			
Survey Date: 10/10/2021			





Photographic Log

Client:	Summer Shade Solar, LLC	Project:	Summer Shade Solar Project
Site Name:	Summer Shade Solar Project	Site Location:	Metcalf County and Monroe County, Kentucky
Photograph ID: 59			
Stream ID: S-172			
Flow Class: Ephemeral			
Jurisdictional Determination: RPW			
GPS Coordinates: 36.874945, -85.681468			
Photo Direction: Upstream			
Survey Date: 10/8/2021			
Photograph ID: 60			
Stream ID: S-172			
Flow Class: Ephemeral			
Jurisdictional Determination: NRPW			
GPS Coordinates: 36.874945, -85.681468			
Photo Direction: Downstream			
Survey Date: 10/8/2021			





Photographic Log

Client:	Summer Shade Solar, LLC	Project:	Summer Shade Solar Project
Site Name:	Summer Shade Solar Project	Site Location:	Metcalf County and Monroe County, Kentucky
Photograph ID: 61			
Stream ID: S-173			
Flow Class: Ephemeral			
Jurisdictional Determination: NRPW			
GPS Coordinates: 36.879936, -85.687155			
Photo Direction: Upstream			
Survey Date: 10/8/2021			
Photograph ID: 62			
Stream ID: S-173			
Flow Class: Ephemeral			
Jurisdictional Determination: NRPW			
GPS Coordinates: 36.879936, -85.687155			
Photo Direction: Downstream			
Survey Date: 10/8/2021			





Photographic Log

Client:	Summer Shade Solar, LLC	Project:	Summer Shade Solar Project
Site Name:	Summer Shade Solar Project	Site Location:	Metcalf County and Monroe County, Kentucky
Photograph ID: 1			
Stream ID: S-174			
Flow Class: Perennial			
Jurisdictional Determination: RPW			
GPS Coordinates: 36.853967, -85.682412			
Photo Direction: Upstream			
Survey Date: 4/18/2022			
Photograph ID: 2			
Stream ID: S-174			
Flow Class: Perennial			
Jurisdictional Determination: RPW			
GPS Coordinates: 36.853967, -85.682412			
Photo Direction: Downstream			
Survey Date: 4/18/2022			





Photographic Log

Client:	Summer Shade Solar, LLC	Project:	Summer Shade Solar Project
Site Name:	Summer Shade Solar Project	Site Location:	Metcalf County and Monroe County, Kentucky
Photograph ID: 3			
Stream ID: S-175			
Flow Class: Perennial			
Jurisdictional Determination: RPW			
GPS Coordinates: 36.853182, -85.685581			
Photo Direction: Downstream			
Survey Date: 4/18/2022			
Photograph ID: 4			
Stream ID: S-175			
Flow Class: Perennial			
Jurisdictional Determination: RPW			
GPS Coordinates: 36.853182, -85.685581			
Photo Direction: Upstream			
Survey Date: 4/18/2022			





Photographic Log

Client:	Summer Shade Solar, LLC	Project:	Summer Shade Solar Project
Site Name:	Summer Shade Solar Project	Site Location:	Metcalf County and Monroe County, Kentucky
Photograph ID: 5			
Stream ID: S-176			
Flow Class: Intermittent			
Jurisdictional Determination: RPW			
GPS Coordinates: 36.852472, -85.685516			
Photo Direction: Downstream			
Survey Date: 4/18/2022			
Photograph ID: 6			
Stream ID: S-176			
Flow Class: Intermittent			
Jurisdictional Determination: RPW			
GPS Coordinates: 36.852472, -85.685516			
Photo Direction: Upstream			
Survey Date: 4/18/2022			





Photographic Log

Client:	Summer Shade Solar, LLC	Project:	Summer Shade Solar Project
Site Name:	Summer Shade Solar Project	Site Location:	Metcalfe County and Monroe County, Kentucky
Photograph ID: 7			
Stream ID: S-177			
Flow Class: Intermittent			
Jurisdictional Determination: RPW			
GPS Coordinates: 36.853047, -85.685312			
Photo Direction: Downstream			
Survey Date: 4/18/2022			
Photograph ID: 8			
Stream ID: S-177			
Flow Class: Intermittent			
Jurisdictional Determination: RPW			
GPS Coordinates: 36.853047, -85.685312			
Photo Direction: Upstream			
Survey Date: 4/18/2022			





Photographic Log

Client:	Summer Shade Solar, LLC	Project:	Summer Shade Solar Project
Site Name:	Summer Shade Solar Project	Site Location:	Metcalfe County and Monroe County, Kentucky
Photograph ID: 9			
Stream ID: S-178			
Flow Class: Ephemeral			
Jurisdictional Determination: NRPW			
GPS Coordinates: 36.849188, -85.683329			
Photo Direction: Downstream			
Survey Date: 2/27/2024			
Photograph ID: 10			
Stream ID: S-178			
Flow Class: Ephemeral			
Jurisdictional Determination: NRPW			
GPS Coordinates: 36.849188, -85.683329			
Photo Direction: Downstream			
Survey Date: 2/27/2024			





Photographic Log

Client:	Summer Shade Solar, LLC	Project:	Summer Shade Solar Project
Site Name:	Summer Shade Solar Project	Site Location:	Metcalf County and Monroe County, Kentucky
Photograph ID: 11			
Stream ID: S-179			
Flow Class: Ephemeral			
Jurisdictional Determination: NRPW			
GPS Coordinates: 36.849362, -85.683699			
Photo Direction: Upstream			
Survey Date: 2/27/2024			
Photograph ID: 12			
Stream ID: S-179			
Flow Class: Ephemeral			
Jurisdictional Determination: NRPW			
GPS Coordinates: 36.849362, -85.683699			
Photo Direction: Downstream			
Survey Date: 2/27/2024			





Photographic Log

Client:	Summer Shade Solar, LLC	Project:	Summer Shade Solar Project
Site Name:	Summer Shade Solar Project	Site Location:	Metcalf County and Monroe County, Kentucky
Photograph ID: 13			
Stream ID: S-180			
Flow Class: Ephemeral			
Jurisdictional Determination: NRPW			
GPS Coordinates: 36.850157, -85.682680			
Photo Direction: Downstream			
Survey Date: 4/18/2022			
Photograph ID: 14			
Stream ID: S-180			
Flow Class: Ephemeral			
Jurisdictional Determination: NRPW			
GPS Coordinates: 36.850157, -85.682680			
Photo Direction: Upstream			
Survey Date: 4/18/2022			





Photographic Log

Client:	Summer Shade Solar, LLC	Project:	Summer Shade Solar Project
Site Name:	Summer Shade Solar Project	Site Location:	Metcalf County and Monroe County, Kentucky
Photograph ID: 15			
Stream ID: S-181			
Flow Class: Intermittent			
Jurisdictional Determination: NRPW			
GPS Coordinates: 36.848989, -85.690829			
Photo Direction: Downstream			
Survey Date: 4/18/2022			
Photograph ID: 16			
Stream ID: S-181			
Flow Class: Intermittent			
Jurisdictional Determination: NRPW			
GPS Coordinates: 36.848989, -85.690829			
Photo Direction: Upstream			
Survey Date: 4/18/2022			





Photographic Log

Client:	Summer Shade Solar, LLC	Project:	Summer Shade Solar Project
Site Name:	Summer Shade Solar Project	Site Location:	Metcalf County and Monroe County, Kentucky
Photograph ID: 17			
Stream ID: S-182			
Flow Class: Ephemeral			
Jurisdictional Determination: NRPW			
GPS Coordinates: 36.843698, -85.698668			
Photo Direction: Downstream			
Survey Date: 4/19/2022			
Photograph ID: 18			
Stream ID: S-182			
Flow Class: Ephemeral			
Jurisdictional Determination: NRPW			
GPS Coordinates: 36.843698, -85.698668			
Photo Direction: Upstream			
Survey Date: 4/19/2022			





Photographic Log

Client:	Summer Shade Solar, LLC	Project:	Summer Shade Solar Project
Site Name:	Summer Shade Solar Project	Site Location:	Metcalf County and Monroe County, Kentucky
Photograph ID: 19			
Stream ID: S-183			
Flow Class: Intermittent			
Jurisdictional Determination: NRPW			
GPS Coordinates: 36.842916, -85.699189			
Photo Direction: Downstream			
Survey Date: 4/19/2022			
Photograph ID: 20			
Stream ID: S-183			
Flow Class: Intermittent			
Jurisdictional Determination: NRPW			
GPS Coordinates: 36.842916, -85.699189			
Photo Direction: Upstream			
Survey Date: 4/19/2022			





Photographic Log

Client:	Summer Shade Solar, LLC	Project:	Summer Shade Solar Project
Site Name:	Summer Shade Solar Project	Site Location:	Metcalf County and Monroe County, Kentucky
Photograph ID: 21			
Stream ID: S-184			
Flow Class: Intermittent			
Jurisdictional Determination: NRPW			
GPS Coordinates: 36.840379, -85.699559			
Photo Direction: -85.699559			
Survey Date: 4/19/2022			
Photograph ID: 22			
Stream ID: S-184			
Flow Class: Intermittent			
Jurisdictional Determination: NRPW			
GPS Coordinates: 36.840379, -85.699559			
Photo Direction: Upstream			
Survey Date: 4/19/2022			





Photographic Log

Client:	Summer Shade Solar, LLC	Project:	Summer Shade Solar Project
Site Name:	Summer Shade Solar Project	Site Location:	Metcalf County and Monroe County, Kentucky
Photograph ID: 23			
Stream ID: S-185			
Flow Class: Ephemeral			
Jurisdictional Determination: NRPW			
GPS Coordinates: 36.839865, -85.697840			
Photo Direction: Downstream			
Survey Date: 4/20/2022			
Photograph ID: 24			
Stream ID: S-185			
Flow Class: Ephemeral			
Jurisdictional Determination: NRPW			
GPS Coordinates: 36.839865, -85.697840			
Photo Direction: Upstream			
Survey Date: 4/20/2022			





Photographic Log

Client:	Summer Shade Solar, LLC	Project:	Summer Shade Solar Project
Site Name:	Summer Shade Solar Project	Site Location:	Metcalf County and Monroe County, Kentucky
Photograph ID: 25			
Stream ID: S-187			
Flow Class: Intermittent			
Jurisdictional Determination: NRPW			
GPS Coordinates: 36.838967, -85.701018			
Photo Direction: Downstream			
Survey Date: 4/20/2022			
Photograph ID: 26			
Stream ID: S-187			
Flow Class: Intermittent			
Jurisdictional Determination: NRPW			
GPS Coordinates: 36.838967, -85.701018			
Photo Direction: Upstream			
Survey Date: 4/20/2022			





Photographic Log

Client:	Summer Shade Solar, LLC	Project:	Summer Shade Solar Project
Site Name:	Summer Shade Solar Project	Site Location:	Metcalf County and Monroe County, Kentucky
Photograph ID: 27			
Stream ID: S-189			
Flow Class: Perennial			
Jurisdictional Determination: NRPW			
GPS Coordinates: 36.838180, -85.696798			
Photo Direction: Downstream			
Survey Date: 4/20/2022			
Photograph ID: 28			
Stream ID: S-189			
Flow Class: Perennial			
Jurisdictional Determination: NRPW			
GPS Coordinates: 36.838180, -85.696798			
Photo Direction: Upstream			
Survey Date: 4/20/2022			





Photographic Log

Client:	Summer Shade Solar, LLC	Project:	Summer Shade Solar Project
Site Name:	Summer Shade Solar Project	Site Location:	Metcalf County and Monroe County, Kentucky
Photograph ID: 29			
Stream ID: S-190			
Flow Class: Intermittent/Ephemeral			
Jurisdictional Determination: NRPW			
GPS Coordinates: 36.839784, -85.697149			
Photo Direction: Downstream			
Survey Date: 4/20/2022			
Photograph ID: 30			
Stream ID: S-190			
Flow Class: Intermittent/Ephemeral			
Jurisdictional Determination: NRPW			
GPS Coordinates: 36.839784, -85.697149			
Photo Direction: Upstream			
Survey Date: 4/20/2022			





Photographic Log

Client:	Summer Shade Solar, LLC	Project:	Summer Shade Solar Project
Site Name:	Summer Shade Solar Project	Site Location:	Metcalf County and Monroe County, Kentucky
Photograph ID: 31			
Stream ID: S-191			
Flow Class: Intermittent			
Jurisdictional Determination: NRPW			
GPS Coordinates: 36.839985, -85.696210			
Photo Direction: Downstream			
Survey Date: 4/20/2022			
Photograph ID: 32			
Stream ID: S-191			
Flow Class: Intermittent			
Jurisdictional Determination: NRPW			
GPS Coordinates: 36.839985, -85.696210			
Photo Direction: Upstream			
Survey Date: 4/20/2022			





Photographic Log

Client:	Summer Shade Solar, LLC	Project:	Summer Shade Solar Project
Site Name:	Summer Shade Solar Project	Site Location:	Metcalf County and Monroe County, Kentucky
Photograph ID: 33			
Stream ID: S-192			
Flow Class: Ephemeral			
Jurisdictional Determination: NRPW			
GPS Coordinates: 36.839084, -85.698202			
Photo Direction: Downstream			
Survey Date: 4/20/2022			
Photograph ID: 34			
Stream ID: S-192			
Flow Class: Ephemeral			
Jurisdictional Determination: NRPW			
GPS Coordinates: 36.839084, -85.698202			
Photo Direction: Upstream			
Survey Date: 4/20/2022			



Photographic Log

Client:	Summer Shade Solar, LLC	Project:	Summer Shade Solar Project
Site Name:	Summer Shade Solar Project	Site Location:	Metcalf County and Monroe County, Kentucky
Photograph ID: 35			
Stream ID: S-193			
Flow Class: Ephemeral			
Jurisdictional Determination: NRPW			
GPS Coordinates: 36.839815, -85.697719			
Photo Direction: Downstream			
Survey Date: 4/20/2022			
Photograph ID: 36			
Stream ID: S-193			
Flow Class: Ephemeral			
Jurisdictional Determination: NRPW			
GPS Coordinates: 36.839815, -85.697719			
Photo Direction: Upstream			
Survey Date: 4/20/2022			





Photographic Log

Client:	Summer Shade Solar, LLC	Project:	Summer Shade Solar Project
Site Name:	Summer Shade Solar Project	Site Location:	Metcalf County and Monroe County, Kentucky
Photograph ID: 37			
Stream ID: S-194			
Flow Class: Ephemeral			
Jurisdictional Determination: NRPW			
GPS Coordinates: 36.841714, -85.697604			
Photo Direction: Downstream			
Survey Date: 4/20/2022			
Photograph ID: 38			
Stream ID: S-194			
Flow Class: Ephemeral			
Jurisdictional Determination: NRPW			
GPS Coordinates: 36.841714, -85.697604			
Photo Direction: Upstream			
Survey Date: 4/20/2022			





Photographic Log

Client:	Summer Shade Solar, LLC	Project:	Summer Shade Solar Project
Site Name:	Summer Shade Solar Project	Site Location:	Metcalf County and Monroe County, Kentucky
Photograph ID: 39			
Stream ID: S-195			
Flow Class: Ephemeral			
Jurisdictional Determination: NRPW			
GPS Coordinates: 36.843710, -85.693652			
Photo Direction: Downstream			
Survey Date: 4/21/2022			
Photograph ID: 40			
Stream ID: S-195			
Flow Class: Ephemeral			
Jurisdictional Determination: NRPW			
GPS Coordinates: 36.843710, -85.693652			
Photo Direction: Upstream			
Survey Date: 4/21/2022			





Photographic Log

Client:	Summer Shade Solar, LLC	Project:	Summer Shade Solar Project
Site Name:	Summer Shade Solar Project	Site Location:	Metcalfe County and Monroe County, Kentucky
Photograph ID: 41			
Stream ID: S-196			
Flow Class: Intermittent			
Jurisdictional Determination: RPW			
GPS Coordinates: 36.849312, -85.699768			
Photo Direction: Downstream			
Survey Date: 4/22/2022			
Photograph ID: 42			
Stream ID: S-196			
Flow Class: Intermittent			
Jurisdictional Determination: RPW			
GPS Coordinates: 36.849312, -85.699768			
Photo Direction: Upstream			
Survey Date: 4/22/2022			





Photographic Log

Client:	Summer Shade Solar, LLC	Project:	Summer Shade Solar Project
Site Name:	Summer Shade Solar Project	Site Location:	Metcalf County and Monroe County, Kentucky
Photograph ID: 43			
Stream ID: S-197			
Flow Class: Intermittent			
Jurisdictional Determination: RPW			
GPS Coordinates: 36.849846, -85.700786			
Photo Direction: Downstream			
Survey Date: 4/22/2022			
Photograph ID: 44			
Stream ID: S-197			
Flow Class: Intermittent			
Jurisdictional Determination: RPW			
GPS Coordinates: 36.849846, -85.700786			
Photo Direction: Upstream			
Survey Date: 4/22/2022			




Photographic Log

Client:	Summer Shade Solar, LLC	Project:	Summer Shade Solar Project
Site Name:	Summer Shade Solar Project	Site Location:	Metcalf County and Monroe County, Kentucky
Photograph ID: 45			
Stream ID: S-198			
Flow Class: Perennial			
Jurisdictional Determination: RPW			
GPS Coordinates: 36.862363, -85.698857			
Photo Direction: Downstream			
Survey Date: 4/26/2022			
Photograph ID: 46			
Stream ID: S-198			
Flow Class: Perennial			
Jurisdictional Determination: RPW			
GPS Coordinates: 36.862363, -85.698857			
Photo Direction: Upstream			
Survey Date: 4/26/2022			





Photographic Log

Client:	Summer Shade Solar, LLC	Project:	Summer Shade Solar Project
Site Name:	Summer Shade Solar Project	Site Location:	Metcalf County and Monroe County, Kentucky
Photograph ID: 47			
Stream ID: S-199			
Flow Class: Ephemeral			
Jurisdictional Determination: NRPW			
GPS Coordinates: 36.864179, -85.698372			
Photo Direction: Downstream			
Survey Date: 4/26/2022			
Photograph ID: 48			
Stream ID: S-200			
Flow Class: Ephemeral			
Jurisdictional Determination: NRPW			
GPS Coordinates: 36.864014, -85.697734			
Photo Direction: Upstream			
Survey Date: 4/26/2022			



Photographic Log

Client:	Summer Shade Solar, LLC	Project:	Summer Shade Solar Project
Site Name:	Summer Shade Solar Project	Site Location:	Metcalf County and Monroe County, Kentucky
Photograph ID: 49			
Stream ID: S-200			
Flow Class: Ephemeral			
Jurisdictional Determination: NRPW			
GPS Coordinates: 36.864014, -85.697734			
Photo Direction: Downstream			
Survey Date: 4/26/2022			
Photograph ID: 50			
Stream ID: S-201			
Flow Class: Perennial			
Jurisdictional Determination: RPW			
GPS Coordinates: 36.864490, -85.703173			
Photo Direction: Upstream			
Survey Date: 4/26/2022			





Photographic Log

Client:	Summer Shade Solar, LLC	Project:	Summer Shade Solar Project
Site Name:	Summer Shade Solar Project	Site Location:	Metcalf County and Monroe County, Kentucky
Photograph ID: 51			
Stream ID: S-201			
Flow Class: Perennial			
Jurisdictional Determination: RPW			
GPS Coordinates: 36.864490, -85.703173			
Photo Direction: Downstream			
Survey Date: 4/26/2022			
Photograph ID: 52			
Stream ID: S-202			
Flow Class: Ephemeral			
Jurisdictional Determination: NRPW			
GPS Coordinates: 36.864550, -85.702383			
Photo Direction: Upstream			
Survey Date: 4/26/2022			





Photographic Log

Client:	Summer Shade Solar, LLC	Project:	Summer Shade Solar Project
Site Name:	Summer Shade Solar Project	Site Location:	Metcalf County and Monroe County, Kentucky
Photograph ID: 53			
Stream ID: S-202			
Flow Class: Ephemeral			
Jurisdictional Determination: NRPW			
GPS Coordinates: 36.864550, -85.702383			
Photo Direction: Downstream			
Survey Date: 4/26/2022			
Photograph ID: 54			
Stream ID: S-203			
Flow Class: Intermittent			
Jurisdictional Determination: RPW			
GPS Coordinates: 36.864326, -85.703545			
Photo Direction: Upstream			
Survey Date: 4/26/2022			





Photographic Log

Client:	Summer Shade Solar, LLC	Project:	Summer Shade Solar Project
Site Name:	Summer Shade Solar Project	Site Location:	Metcalf County and Monroe County, Kentucky
Photograph ID: 55			
Stream ID: S-203			
Flow Class: Intermittent			
Jurisdictional Determination: RPW			
GPS Coordinates: 36.864326, -85.703545			
Photo Direction: Downstream			
Survey Date: 4/26/2022			
Photograph ID: 56			
Stream ID: S-204			
Flow Class: Ephemeral			
Jurisdictional Determination: NRPW			
GPS Coordinates: 36.863802, -85.703393			
Photo Direction: Upstream			
Survey Date: 4/26/2022			





Photographic Log

Client:	Summer Shade Solar, LLC	Project:	Summer Shade Solar Project
Site Name:	Summer Shade Solar Project	Site Location:	Metcalfe County and Monroe County, Kentucky
Photograph ID: 57			
Stream ID: S-204			
Flow Class: Ephemeral			
Jurisdictional Determination: NRPW			
GPS Coordinates: 36.863802, -85.703393			
Photo Direction: Downstream			
Survey Date: 4/26/2022			
Photograph ID: 58			
Stream ID: S-206			
Flow Class: Intermittent			
Jurisdictional Determination: RPW			
GPS Coordinates: 36.864926, -85.703944			
Photo Direction: Upstream			
Survey Date: 4/26/2022			





Photographic Log

Client:	Summer Shade Solar, LLC	Project:	Summer Shade Solar Project
Site Name:	Summer Shade Solar Project	Site Location:	Metcalfe County and Monroe County, Kentucky
Photograph ID: 59			
Stream ID: S-206			
Flow Class: Intermittent			
Jurisdictional Determination: RPW			
GPS Coordinates: 36.864926, -85.703944			
Photo Direction: Downstream			
Survey Date: 4/26/2022			
Photograph ID: 60			
Stream ID: S-207			
Flow Class: Perennial			
Jurisdictional Determination: RPW			
GPS Coordinates: 36.864095, -85.704653			
Photo Direction: Upstream			
Survey Date: 4/26/2022			



Photographic Log

Client:	Summer Shade Solar, LLC	Project:	Summer Shade Solar Project
Site Name:	Summer Shade Solar Project	Site Location:	Metcalf County and Monroe County, Kentucky
Photograph ID: 61			
Stream ID: S-207			
Flow Class: Perennial			
Jurisdictional Determination: RPW			
GPS Coordinates: 36.864095, -85.704653			
Photo Direction: Downstream			
Survey Date: 4/26/2022			
Photograph ID: 62			
Stream ID: S-208			
Flow Class: Intermittent			
Jurisdictional Determination: RPW			
GPS Coordinates: 36.864261, -85.704747			
Photo Direction: Upstream			
Survey Date: 4/26/2022			





Photographic Log

Client:	Summer Shade Solar, LLC	Project:	Summer Shade Solar Project
Site Name:	Summer Shade Solar Project	Site Location:	Metcalf County and Monroe County, Kentucky
Photograph ID: 63			
Stream ID: S-208			
Flow Class: Intermittent			
Jurisdictional Determination: RPW			
GPS Coordinates: 36.864261, -85.704747			
Photo Direction: Downstream			
Survey Date: 4/26/2022			
Photograph ID: 64			
Stream ID: S-209			
Flow Class: Ephemeral			
Jurisdictional Determination: NRPW			
GPS Coordinates: 36.858442, -85.697521			
Photo Direction: Upstream			
Survey Date: 4/26/2022			





Photographic Log

Client:	Summer Shade Solar, LLC	Project:	Summer Shade Solar Project
Site Name:	Summer Shade Solar Project	Site Location:	Metcalf County and Monroe County, Kentucky
Photograph ID: 65			
Stream ID: S-209			
Flow Class: Ephemeral			
Jurisdictional Determination: NRPW			
GPS Coordinates: 36.858442, -85.697521			
Photo Direction: Downstream			
Survey Date: 4/26/2022			
Photograph ID: 66			
Stream ID: S-210			
Flow Class: Ephemeral			
Jurisdictional Determination: NRPW			
GPS Coordinates: 36.858071, -85.698812			
Photo Direction: Upstream			
Survey Date: 4/27/2022			





Photographic Log

Client:	Summer Shade Solar, LLC	Project:	Summer Shade Solar Project
Site Name:	Summer Shade Solar Project	Site Location:	Metcalf County and Monroe County, Kentucky
Photograph ID: 67			
Stream ID: S-210			
Flow Class: Ephemeral			
Jurisdictional Determination: NRPW			
GPS Coordinates: 36.858071, -85.698812			
Photo Direction: Downstream			
Survey Date: 4/26/2022			
Photograph ID: 68			
Stream ID: S-211			
Flow Class: Ephemeral			
Jurisdictional Determination: NRPW			
GPS Coordinates: 36.847586, -85.692378			
Photo Direction: Upstream			
Survey Date: 4/21/2022			





Photographic Log

Client:	Summer Shade Solar, LLC	Project:	Summer Shade Solar Project
Site Name:	Summer Shade Solar Project	Site Location:	Metcalfe County and Monroe County, Kentucky
Photograph ID: 69			
Stream ID: S-211			
Flow Class: Ephemeral			
Jurisdictional Determination: NRPW			
GPS Coordinates: 36.847586, -85.692378			
Photo Direction: Downstream			
Survey Date: 4/21/2022			
Photograph ID: 70			
Stream ID: S-212			
Flow Class: Intermittent			
Jurisdictional Determination: NRPW			
GPS Coordinates: 36.847728, -85.693139			
Photo Direction: Upstream			
Survey Date: 4/21/2022			





Photographic Log

Client:	Summer Shade Solar, LLC	Project:	Summer Shade Solar Project
Site Name:	Summer Shade Solar Project	Site Location:	Metcalf County and Monroe County, Kentucky
Photograph ID: 71			
Stream ID: S-212			
Flow Class: Intermittent			
Jurisdictional Determination: NRPW			
GPS Coordinates: 36.847728, -85.693139			
Photo Direction: Downstream			
Survey Date: 4/21/2022			
Photograph ID: 72			
Stream ID: S-213			
Flow Class: Perennial			
Jurisdictional Determination: RPW			
GPS Coordinates: 36.850079, -85.701829			
Photo Direction: Upstream			
Survey Date: 4/21/2022			





Photographic Log

Client:	Summer Shade Solar, LLC	Project:	Summer Shade Solar Project
Site Name:	Summer Shade Solar Project	Site Location:	Metcalf County and Monroe County, Kentucky
Photograph ID: 73			
Stream ID: S-213			
Flow Class: Perennial			
Jurisdictional Determination: RPW			
GPS Coordinates: 36.850079, -85.701829			
Photo Direction: Downstream			
Survey Date: 4/21/2022			
Photograph ID: 74			
Stream ID: S-213			
Flow Class: Intermittent			
Jurisdictional Determination: RPW			
GPS Coordinates: 36.850988, -85.703182			
Photo Direction: Upstream			
Survey Date: 4/21/2022			





Photographic Log

Client:	Summer Shade Solar, LLC	Project:	Summer Shade Solar Project
Site Name:	Summer Shade Solar Project	Site Location:	Metcalfe County and Monroe County, Kentucky
Photograph ID: 75			
Stream ID: S-213			
Flow Class: Intermittent			
Jurisdictional Determination: RPW			
GPS Coordinates: 36.850988, -85.703182			
Photo Direction: Downstream			
Survey Date: 4/21/2022			
Photograph ID: 76			
Stream ID: S-214			
Flow Class: Perennial			
Jurisdictional Determination: RPW			
GPS Coordinates: 36.851484, -85.702580			
Photo Direction: Upstream			
Survey Date: 4/21/2022			





Photographic Log

Client:	Summer Shade Solar, LLC	Project:	Summer Shade Solar Project
Site Name:	Summer Shade Solar Project	Site Location:	Metcalf County and Monroe County, Kentucky
Photograph ID: 77			
Stream ID: S-214			
Flow Class: Perennial			
Jurisdictional Determination: RPW			
GPS Coordinates: 36.851484, -85.702580			
Photo Direction: Downstream			
Survey Date: 4/21/2022			
Photograph ID: 78			
Stream ID: S-216			
Flow Class: Intermittent			
Jurisdictional Determination: RPW			
GPS Coordinates: 36.850942, -85.702687			
Photo Direction: Upstream			
Survey Date: 4/21/2022			





Photographic Log

Client:	Summer Shade Solar, LLC	Project:	Summer Shade Solar Project
Site Name:	Summer Shade Solar Project	Site Location:	Metcalf County and Monroe County, Kentucky
Photograph ID: 79			
Stream ID: S-216			
Flow Class: Intermittent			
Jurisdictional Determination: RPW			
GPS Coordinates: 36.850942, -85.702687			
Photo Direction: Downstream			
Survey Date: 4/21/2022			
Photograph ID: 80			
Stream ID: S-217			
Flow Class: Intermittent			
Jurisdictional Determination: RPW			
GPS Coordinates: 36.850624, -85.702098			
Photo Direction: Upstream			
Survey Date: 4/21/2022			





Photographic Log

Client:	Summer Shade Solar, LLC	Project:	Summer Shade Solar Project
Site Name:	Summer Shade Solar Project	Site Location:	Metcalf County and Monroe County, Kentucky
Photograph ID: 81			
Stream ID: S-217			
Flow Class: Intermittent			
Jurisdictional Determination: RPW			
GPS Coordinates: 36.850624, -85.702098			
Photo Direction: Downstream			
Survey Date: 4/21/2022			
Photograph ID: 82			
Stream ID: S-218			
Flow Class: Intermittent			
Jurisdictional Determination: RPW			
GPS Coordinates: 36.851038, -85.700670			
Photo Direction: Upstream			
Survey Date: 4/21/2022			





Photographic Log

Client:	Summer Shade Solar, LLC	Project:	Summer Shade Solar Project
Site Name:	Summer Shade Solar Project	Site Location:	Metcalf County and Monroe County, Kentucky
Photograph ID: 83			
Stream ID: S-218			
Flow Class: Intermittent			
Jurisdictional Determination: RPW			
GPS Coordinates: 36.851038, -85.700670			
Photo Direction: Downstream			
Survey Date: 4/21/2022			
Photograph ID: 84			
Stream ID: S-219			
Flow Class: Intermittent			
Jurisdictional Determination: RPW			
GPS Coordinates: 36.851848, -85.700028			
Photo Direction: Upstream			
Survey Date: 4/21/2022			





Photographic Log

Client:	Summer Shade Solar, LLC	Project:	Summer Shade Solar Project
Site Name:	Summer Shade Solar Project	Site Location:	Metcalf County and Monroe County, Kentucky
Photograph ID: 85			
Stream ID: S-219			
Flow Class: Intermittent			
Jurisdictional Determination: RPW			
GPS Coordinates: 36.851848, -85.700028			
Photo Direction: Downstream			
Survey Date: 4/21/2022			
Photograph ID: 86			
Stream ID: S-220			
Flow Class: Intermittent			
Jurisdictional Determination: RPW			
GPS Coordinates: 36.853528, -85.701055			
Photo Direction: Upstream			
Survey Date: 4/22/2022			





Photographic Log

Client:	Summer Shade Solar, LLC	Project:	Summer Shade Solar Project
Site Name:	Summer Shade Solar Project	Site Location:	Metcalfe County and Monroe County, Kentucky
Photograph ID: 87			
Stream ID: S-220			
Flow Class: Intermittent			
Jurisdictional Determination: RPW			
GPS Coordinates: 36.853528, -85.701055			
Photo Direction: Downstream			
Survey Date: 4/22/2022			
Photograph ID: 88			
Stream ID: S-222			
Flow Class: Intermittent			
Jurisdictional Determination: RPW			
GPS Coordinates: 36.853857, -85.699615			
Photo Direction: Upstream			
Survey Date: 4/22/2022			





Photographic Log

Client:	Summer Shade Solar, LLC	Project:	Summer Shade Solar Project
Site Name:	Summer Shade Solar Project	Site Location:	Metcalf County and Monroe County, Kentucky
Photograph ID: 89			
Stream ID: S-222			
Flow Class: Intermittent			
Jurisdictional Determination: RPW			
GPS Coordinates: 36.853857, -85.699615			
Photo Direction: Downstream			
Survey Date: 4/22/2022			
Photograph ID: 90			
Stream ID: S-223			
Flow Class: Ephemeral			
Jurisdictional Determination: RPW			
GPS Coordinates: 36.853857, -85.699062			
Photo Direction: Upstream			
Survey Date: 4/22/2022			





Photographic Log

Client:	Summer Shade Solar, LLC	Project:	Summer Shade Solar Project
Site Name:	Summer Shade Solar Project	Site Location:	Metcalfe County and Monroe County, Kentucky
Photograph ID: 91			
Stream ID: S-223			
Flow Class: Ephemeral			
Jurisdictional Determination: RPW			
GPS Coordinates: 36.853857, -85.699062			
Photo Direction: Downstream			
Survey Date: 4/22/2022			
Photograph ID: 92			
Stream ID: S-224			
Flow Class: Intermittent			
Jurisdictional Determination: RPW			
GPS Coordinates: 36.853918, -85.698817			
Photo Direction: Upstream			
Survey Date: 4/22/2022			





Photographic Log

Client:	Summer Shade Solar, LLC	Project:	Summer Shade Solar Project
Site Name:	Summer Shade Solar Project	Site Location:	Metcalf County and Monroe County, Kentucky
Photograph ID: 93			
Stream ID: S-224			
Flow Class: Intermittent			
Jurisdictional Determination: RPW			
GPS Coordinates: 36.853918, -85.698817			
Photo Direction: Downstream			
Survey Date: 4/22/2022			
Photograph ID: 94			
Stream ID: S-225			
Flow Class: Perennial			
Jurisdictional Determination: RPW			
GPS Coordinates: 36.854292, -85.697365			
Photo Direction: Upstream			
Survey Date: 4/22/2022			





Photographic Log

Client:	Summer Shade Solar, LLC	Project:	Summer Shade Solar Project
Site Name:	Summer Shade Solar Project	Site Location:	Metcalfe County and Monroe County, Kentucky
Photograph ID: 95			
Stream ID: S-225			
Flow Class: Perennial			
Jurisdictional Determination: RPW			
GPS Coordinates: 36.854292, -85.697365			
Photo Direction: Downstream			
Survey Date: 4/22/2022			
Photograph ID: 96			
Stream ID: S-226			
Flow Class: Intermittent			
Jurisdictional Determination: RPW			
GPS Coordinates: 36.854182, -85.697181			
Photo Direction: Upstream			
Survey Date: 4/22/2022			





Photographic Log

Client:	Summer Shade Solar, LLC	Project:	Summer Shade Solar Project
Site Name:	Summer Shade Solar Project	Site Location:	Metcalfe County and Monroe County, Kentucky
Photograph ID: 97			
Stream ID: S-226			
Flow Class: Intermittent			
Jurisdictional Determination: RPW			
GPS Coordinates: 36.854182, -85.697181			
Photo Direction: Downstream			
Survey Date: 4/22/2022			
Photograph ID: 98			
Stream ID: S-227			
Flow Class: Intermittent			
Jurisdictional Determination: RPW			
GPS Coordinates: 36.854459, -85.696755			
Photo Direction: Upstream			
Survey Date: 4/22/2022			





Photographic Log

Client:	Summer Shade Solar, LLC	Project:	Summer Shade Solar Project
Site Name:	Summer Shade Solar Project	Site Location:	Metcalfe County and Monroe County, Kentucky
Photograph ID: 99			
Stream ID: S-227			
Flow Class: Intermittent			
Jurisdictional Determination: RPW			
GPS Coordinates: 36.854459, -85.696755			
Photo Direction: Downstream			
Survey Date: 4/22/2022			
Photograph ID: 100			
Stream ID: S-228			
Flow Class: Intermittent			
Jurisdictional Determination: RPW			
GPS Coordinates: 36.854640, -85.696633			
Photo Direction: Upstream			
Survey Date: 4/22/2022			





Photographic Log

Client:	Summer Shade Solar, LLC	Project:	Summer Shade Solar Project
Site Name:	Summer Shade Solar Project	Site Location:	Metcalf County and Monroe County, Kentucky
Photograph ID: 101			
Stream ID: S-228			
Flow Class: Intermittent			
Jurisdictional Determination: RPW			
GPS Coordinates: 36.854640, -85.696633			
Photo Direction: Downstream			
Survey Date: 4/22/2022			
Photograph ID: 102			
Stream ID: S-229			
Flow Class: Intermittent			
Jurisdictional Determination: RPW			
GPS Coordinates: 36.854731, -85.696135			
Photo Direction: Upstream			
Survey Date: 4/22/2022			





Photographic Log

Client:	Summer Shade Solar, LLC	Project:	Summer Shade Solar Project
Site Name:	Summer Shade Solar Project	Site Location:	Metcalf County and Monroe County, Kentucky
Photograph ID: 103			
Stream ID: S-229			
Flow Class: Intermittent			
Jurisdictional Determination: RPW			
GPS Coordinates: 36.854731, -85.696135			
Photo Direction: Downstream			
Survey Date: 4/22/2022			
Photograph ID: 104			
Stream ID: S-230			
Flow Class: Intermittent			
Jurisdictional Determination: RPW			
GPS Coordinates: 36.854646, -85.695930			
Photo Direction: Upstream			
Survey Date: 4/22/2022			





Photographic Log

Client:	Summer Shade Solar, LLC	Project:	Summer Shade Solar Project
Site Name:	Summer Shade Solar Project	Site Location:	Metcalf County and Monroe County, Kentucky
Photograph ID: 105			
Stream ID: S-230			
Flow Class: Intermittent			
Jurisdictional Determination: RPW			
GPS Coordinates: 36.854646, -85.695930			
Photo Direction: Downstream			
Survey Date: 4/22/2022			
Photograph ID: 106			
Stream ID: S-231			
Flow Class: Intermittent			
Jurisdictional Determination: RPW			
GPS Coordinates: 36.855515, -85.696020			
Photo Direction: Upstream			
Survey Date: 4/22/2022			




Photographic Log

Client:	Summer Shade Solar, LLC	Project:	Summer Shade Solar Project
Site Name:	Summer Shade Solar Project	Site Location:	Metcalfe County and Monroe County, Kentucky
Photograph ID: 107			
Stream ID: S-231			
Flow Class: Intermittent			
Jurisdictional Determination: RPW			
GPS Coordinates: 36.855515, -85.696020			
Photo Direction: Downstream			
Survey Date: 4/22/2022			
Photograph ID: 108			
Stream ID: S-232			
Flow Class: Intermittent			
Jurisdictional Determination: RPW			
GPS Coordinates: 36.855536, -85.696173			
Photo Direction: Upstream			
Survey Date: 4/22/2022			





Photographic Log

Client:	Summer Shade Solar, LLC	Project:	Summer Shade Solar Project
Site Name:	Summer Shade Solar Project	Site Location:	Metcalf County and Monroe County, Kentucky
Photograph ID: 109			
Stream ID: S-232			
Flow Class: Intermittent			
Jurisdictional Determination: RPW			
GPS Coordinates: 36.855536, -85.696173			
Photo Direction: Downstream			
Survey Date: 4/22/2022			





Photographic Log

Client:	Summer Shade Solar, LLC	Project:	Summer Shade Solar Project
Site Name:	Summer Shade Solar Project	Site Location:	Metcalfe County and Monroe County, Kentucky
Photograph ID: 1			
Stream ID: S-233			
Flow Class: Ephemeral/Intermittent			
Jurisdictional Determination: NRPW (Ephemeral); RPW (Intermittent)			
GPS Coordinates: 36.888448, -85.687371			
Photo Direction: Upstream			
Survey Date: 2/26/2024			
Photograph ID: 2			
Stream ID: S-233			
Flow Class: Ephemeral/Intermittent			
Jurisdictional Determination: NRPW (Ephemeral); RPW (Intermittent)			
GPS Coordinates: 36.888448, -85.687371			
Photo Direction: Downstream			
Survey Date: 2/26/2024			





Photographic Log

Client:	Summer Shade Solar, LLC	Project:	Summer Shade Solar Project
Site Name:	Summer Shade Solar Project	Site Location:	Metcalf County and Monroe County, Kentucky
Photograph ID: 3			
Stream ID: S-234			
Flow Class: Ephemeral			
Jurisdictional Determination: NRPW			
GPS Coordinates: 36.889211, -85.687318			
Photo Direction: Upstream			
Survey Date: 2/26/2024			
Photograph ID: 4			
Stream ID: S-234			
Flow Class: Ephemeral			
Jurisdictional Determination: NRPW			
GPS Coordinates: 36.889211, -85.687318			
Photo Direction: Downstream			
Survey Date: 2/26/2024			





Photographic Log

Client:	Summer Shade Solar, LLC	Project:	Summer Shade Solar Project
Site Name:	Summer Shade Solar Project	Site Location:	Metcalf County and Monroe County, Kentucky
Photograph ID: 5			
Stream ID: S-235			
Flow Class: Ephemeral			
Jurisdictional Determination: NRPW			
GPS Coordinates: 36.888805, -85.687647			
Photo Direction: Upstream			
Survey Date: 2/26/2024			
Photograph ID: 6			
Stream ID: S-235			
Flow Class: Ephemeral			
Jurisdictional Determination: NRPW			
GPS Coordinates: 36.888805, -85.687647			
Photo Direction: Downstream			
Survey Date: 2/26/2024			





Photographic Log

Client:	Summer Shade Solar, LLC	Project:	Summer Shade Solar Project
Site Name:	Summer Shade Solar Project	Site Location:	Metcalf County and Monroe County, Kentucky
Photograph ID: 7			
Stream ID: S-236			
Flow Class: Ephemeral			
Jurisdictional Determination: NRPW			
GPS Coordinates: 36.888759, -85.687617			
Photo Direction: Upstream			
Survey Date: 2/26/2024			
Photograph ID: 8			
Stream ID: S-236			
Flow Class: Ephemeral			
Jurisdictional Determination: NRPW			
GPS Coordinates: 36.888759, -85.687617			
Photo Direction: Downstream			
Survey Date: 2/26/2024			





Photographic Log

Client:	Summer Shade Solar, LLC	Project:	Summer Shade Solar Project
Site Name:	Summer Shade Solar Project	Site Location:	Metcalf County and Monroe County, Kentucky
Photograph ID: 9			
Stream ID: S-237			
Flow Class: Ephemeral			
Jurisdictional Determination: NRPW			
GPS Coordinates: 36.888961, -85.678060			
Photo Direction: Upstream			
Survey Date: 2/26/2024			
Photograph ID: 10			
Stream ID: S-237			
Flow Class: Ephemeral			
Jurisdictional Determination: NRPW			
GPS Coordinates: 36.888961, -85.678060			
Photo Direction: Downstream			
Survey Date: 2/26/2024			





Photographic Log

Client:	Summer Shade Solar, LLC	Project:	Summer Shade Solar Project
Site Name:	Summer Shade Solar Project	Site Location:	Metcalf County and Monroe County, Kentucky
Photograph ID: 11			
Stream ID: S-238			
Flow Class: Ephemeral			
Jurisdictional Determination: NRPW			
GPS Coordinates: 36.887638, -85.681528			
Photo Direction: Upstream			
Survey Date: 2/26/2024			
Photograph ID: 12			
Stream ID: S-238			
Flow Class: Ephemeral			
Jurisdictional Determination: NRPW			
GPS Coordinates: 36.887638, -85.681528			
Photo Direction: Downstream			
Survey Date: 2/26/2024			



Photographic Log

Client:	Summer Shade Solar, LLC	Project:	Summer Shade Solar Project
Site Name:	Summer Shade Solar Project	Site Location:	Metcalf County and Monroe County, Kentucky
Photograph ID: 13			
Stream ID: S-239			
Flow Class: Ephemeral			
Jurisdictional Determination: NRPW			
GPS Coordinates: 36.886163, -85.687442			
Photo Direction: Upstream			
Survey Date: 2/26/2024			
Photograph ID: 14			
Stream ID: S-239			
Flow Class: Ephemeral			
Jurisdictional Determination: NRPW			
GPS Coordinates: 36.886163, -85.687442			
Photo Direction: Downstream			
Survey Date: 2/26/2024			





Photographic Log

Client:	Summer Shade Solar, LLC	Project:	Summer Shade Solar Project
Site Name:	Summer Shade Solar Project	Site Location:	Metcalf County and Monroe County, Kentucky
Photograph ID: 15			
Stream ID: S-240			
Flow Class: Ephemeral			
Jurisdictional Determination: NRPW			
GPS Coordinates: 36.886292, -85.689091			
Photo Direction: Upstream			
Survey Date: 2/26/2024			
Photograph ID: 16			
Stream ID: S-240			
Flow Class: Ephemeral			
Jurisdictional Determination: NRPW			
GPS Coordinates: 36.886292, -85.689091			
Photo Direction: Downstream			
Survey Date: 2/26/2024			





Photographic Log

Client:	Summer Shade Solar, LLC	Project:	Summer Shade Solar Project
Site Name:	Summer Shade Solar Project	Site Location:	Metcalf County and Monroe County, Kentucky
Photograph ID: 17			
Stream ID: S-241			
Flow Class: Ephemeral			
Jurisdictional Determination: NRPW			
GPS Coordinates: 36.886957, -85.689902			
Photo Direction: Upstream			
Survey Date: 2/27/2024			
Photograph ID: 18			
Stream ID: S-241			
Flow Class: Ephemeral			
Jurisdictional Determination: NRPW			
GPS Coordinates: 36.886957, -85.689902			
Photo Direction: Downstream			
Survey Date: 2/27/2024			





Photographic Log

Client:	Summer Shade Solar, LLC	Project:	Summer Shade Solar Project
Site Name:	Summer Shade Solar Project	Site Location:	Metcalf County and Monroe County, Kentucky
Photograph ID: 19			
Stream ID: S-242			
Flow Class: Ephemeral			
Jurisdictional Determination: NRPW			
GPS Coordinates: 36.889222, -85.690759			
Photo Direction: Upstream			
Survey Date: 2/27/2024			
Photograph ID: 20			
Stream ID: S-242			
Flow Class: Ephemeral			
Jurisdictional Determination: NRPW			
GPS Coordinates: 36.889222, -85.690759			
Photo Direction: Downstream			
Survey Date: 2/27/2024			





Photographic Log

Client:	Summer Shade Solar, LLC	Project:	Summer Shade Solar Project
Site Name:	Summer Shade Solar Project	Site Location:	Metcalf County and Monroe County, Kentucky
Photograph ID: 21			
Stream ID: S-243			
Flow Class: Intermittent			
Jurisdictional Determination: RPW			
GPS Coordinates: 36.888646, -85.691821			
Photo Direction: Upstream			
Survey Date: 2/27/2024			
Photograph ID: 22			
Stream ID: S-243			
Flow Class: Intermittent			
Jurisdictional Determination: RPW			
GPS Coordinates: 36.888646, -85.691821			
Photo Direction: Downstream			
Survey Date: 2/27/2024			





Photographic Log

Client:	Summer Shade Solar, LLC	Project:	Summer Shade Solar Project
Site Name:	Summer Shade Solar Project	Site Location:	Metcalfe County and Monroe County, Kentucky
Photograph ID: 23			
Stream ID: S-243			
Flow Class: Ephemeral			
Jurisdictional Determination: RPW			
GPS Coordinates: 36.889059, -85.691226			
Photo Direction: Upstream			
Survey Date: 2/27/2024			
Photograph ID: 24			
Stream ID: S-243			
Flow Class: Ephemeral			
Jurisdictional Determination: RPW			
GPS Coordinates: 36.889059, -85.691226			
Photo Direction: Downstream			
Survey Date: 2/27/2024			





Photographic Log

Client:	Summer Shade Solar, LLC	Project:	Summer Shade Solar Project
Site Name:	Summer Shade Solar Project	Site Location:	Metcalf County and Monroe County, Kentucky
Photograph ID: 25			
Stream ID: S-243			
Flow Class: Perennial			
Jurisdictional Determination: RPW			
GPS Coordinates: 36.889203, -85.693689			
Photo Direction: Upstream			
Survey Date: 2/27/2024			
Photograph ID: 26			
Stream ID: S-243			
Flow Class: Perennial			
Jurisdictional Determination: RPW			
GPS Coordinates: 36.889203, -85.693689			
Photo Direction: Downstream			
Survey Date: 2/27/2024			





Photographic Log

Client:	Summer Shade Solar, LLC	Project:	Summer Shade Solar Project
Site Name:	Summer Shade Solar Project	Site Location:	Metcalf County and Monroe County, Kentucky
Photograph ID: 27			
Stream ID: S-244			
Flow Class: Ephemeral			
Jurisdictional Determination: NRPW			
GPS Coordinates: 36.888323, -85.690964			
Photo Direction: Upstream			
Survey Date: 2/27/2024			
Photograph ID: 28			
Stream ID: S-244			
Flow Class: Ephemeral			
Jurisdictional Determination: NRPW			
GPS Coordinates: 36.888323, -85.690964			
Photo Direction: Downstream			
Survey Date: 2/27/2024			





Photographic Log

Client:	Summer Shade Solar, LLC	Project:	Summer Shade Solar Project
Site Name:	Summer Shade Solar Project	Site Location:	Metcalf County and Monroe County, Kentucky
Photograph ID: 29			
Stream ID: S-245			
Flow Class: Intermittent			
Jurisdictional Determination: RPW			
GPS Coordinates: 36.888375, -85.691904			
Photo Direction: Upstream			
Survey Date: 2/27/2024			
Photograph ID: 30			
Stream ID: S-245			
Flow Class: Intermittent			
Jurisdictional Determination: RPW			
GPS Coordinates: 36.888375, -85.691904			
Photo Direction: Downstream			
Survey Date: 2/27/2024			





Photographic Log

Client:	Summer Shade Solar, LLC	Project:	Summer Shade Solar Project
Site Name:	Summer Shade Solar Project	Site Location:	Metcalf County and Monroe County, Kentucky
Photograph ID: 31			
Stream ID: S-246			
Flow Class: Ephemeral			
Jurisdictional Determination: NRPW			
GPS Coordinates: 36.888261, -85.693409			
Photo Direction: Upstream			
Survey Date: 2/27/2024			
Photograph ID: 32			
Stream ID: S-246			
Flow Class: Ephemeral			
Jurisdictional Determination: NRPW			
GPS Coordinates: 36.888261, -85.693409			
Photo Direction: Downstream			
Survey Date: 2/27/2024			





Photographic Log

Client:	Summer Shade Solar, LLC	Project:	Summer Shade Solar Project
Site Name:	Summer Shade Solar Project	Site Location:	Metcalf County and Monroe County, Kentucky
Photograph ID: 33			
Stream ID: S-247			
Flow Class: Perennial			
Jurisdictional Determination: RPW			
GPS Coordinates: 36.890527, -85.693216			
Photo Direction: Upstream			
Survey Date: 2/27/2024			
Photograph ID: 34			
Stream ID: S-247			
Flow Class: Perennial			
Jurisdictional Determination: RPW			
GPS Coordinates: 36.890527, -85.693216			
Photo Direction: Downstream			
Survey Date: 2/27/2024			





Photographic Log

Client:	Summer Shade Solar, LLC	Project:	Summer Shade Solar Project
Site Name:	Summer Shade Solar Project	Site Location:	Metcalf County and Monroe County, Kentucky
Photograph ID: 35			
Stream ID: S-247			
Flow Class: Intermittent			
Jurisdictional Determination: RPW			
GPS Coordinates: 36.890803, -85.691079			
Photo Direction: Upstream			
Survey Date: 2/27/2024			
Photograph ID: 36			
Stream ID: S-247			
Flow Class: Intermittent			
Jurisdictional Determination: RPW			
GPS Coordinates: 36.890803, -85.691079			
Photo Direction: Downstream			
Survey Date: 2/27/2024			





Photographic Log

Client:	Summer Shade Solar, LLC	Project:	Summer Shade Solar Project
Site Name:	Summer Shade Solar Project	Site Location:	Metcalf County and Monroe County, Kentucky
Photograph ID: 37			
Stream ID: S-248			
Flow Class: Ephemeral			
Jurisdictional Determination: NRPW			
GPS Coordinates: 36.890531, -85.691618			
Photo Direction: Upstream			
Survey Date: 2/27/2024			
Photograph ID: 38			
Stream ID: S-248			
Flow Class: Ephemeral			
Jurisdictional Determination: NRPW			
GPS Coordinates: 36.890531, -85.691618			
Photo Direction: Downstream			
Survey Date: 2/27/2024			





Photographic Log

Client:	Summer Shade Solar, LLC	Project:	Summer Shade Solar Project
Site Name:	Summer Shade Solar Project	Site Location:	Metcalf County and Monroe County, Kentucky
Photograph ID: 39			
Stream ID: S-249			
Flow Class: Ephemeral			
Jurisdictional Determination: NRPW			
GPS Coordinates: 36.890712, -85.692423			
Photo Direction: Upstream			
Survey Date: 2/27/2024			
Photograph ID: 40			
Stream ID: S-249			
Flow Class: Ephemeral			
Jurisdictional Determination: NRPW			
GPS Coordinates: 36.890712, -85.692423			
Photo Direction: Downstream			
Survey Date: 2/27/2024			



Photographic Log

Client:	Summer Shade Solar, LLC	Project:	Summer Shade Solar Project
Site Name:	Summer Shade Solar Project	Site Location:	Metcalf County and Monroe County, Kentucky
Photograph ID: 41			
Stream ID: S-250			
Flow Class: Intermittent			
Jurisdictional Determination: RPW			
GPS Coordinates: 36.890663, -85.692878			
Photo Direction: Upstream			
Survey Date: 2/27/2024			
Photograph ID: 42			
Stream ID: S-250			
Flow Class: Intermittent			
Jurisdictional Determination: RPW			
GPS Coordinates: 36.890663, -85.692878			
Photo Direction: Downstream			
Survey Date: 2/27/2024			




Photographic Log

Client:	Summer Shade Solar, LLC	Project:	Summer Shade Solar Project
Site Name:	Summer Shade Solar Project	Site Location:	Metcalf County and Monroe County, Kentucky
Photograph ID: 43			
Stream ID: S-251			
Flow Class: Intermittent			
Jurisdictional Determination: NRPW			
GPS Coordinates: 36.851226, -85.680137			
Photo Direction: Upstream			
Survey Date: 2/28/2024			
Photograph ID: 44			
Stream ID: S-251			
Flow Class: Intermittent			
Jurisdictional Determination: NRPW			
GPS Coordinates: 36.851226, -85.680137			
Photo Direction: Downstream			
Survey Date: 2/28/2024			





Photographic Log

Client:	Summer Shade Solar, LLC	Project:	Summer Shade Solar Project
Site Name:	Summer Shade Solar Project	Site Location:	Metcalf County and Monroe County, Kentucky
Photograph ID: 45			
Stream ID: S-252			
Flow Class: Perennial			
Jurisdictional Determination: RPW			
GPS Coordinates: 36.848059, -85.697694			
Photo Direction: Upstream			
Survey Date: 2/28/2024			
Photograph ID: 46			
Stream ID: S-252			
Flow Class: Perennial			
Jurisdictional Determination: RPW			
GPS Coordinates: 36.848059, -85.697694			
Photo Direction: Downstream			
Survey Date: 2/28/2024			




Photographic Log

Client:	Summer Shade Solar, LLC	Project:	Summer Shade Solar Project
Site Name:	Summer Shade Solar Project	Site Location:	Metcalf County and Monroe County, Kentucky
Photograph ID: 47			
Stream ID: S-252			
Flow Class: Intermittent			
Jurisdictional Determination: RPW			
GPS Coordinates: 36.848181, -85.697971			
Photo Direction: Upstream			
Survey Date: 2/28/2024			
Photograph ID: 48			
Stream ID: S-252			
Flow Class: Intermittent			
Jurisdictional Determination: RPW			
GPS Coordinates: 36.848181, -85.697971			
Photo Direction: Downstream			
Survey Date: 2/28/2024			





Photographic Log

Client:	Summer Shade Solar, LLC	Project:	Summer Shade Solar Project
Site Name:	Summer Shade Solar Project	Site Location:	Metcalf County and Monroe County, Kentucky
Photograph ID: 49			
Stream ID: S-253			
Flow Class: Perennial			
Jurisdictional Determination: RPW			
GPS Coordinates: 36.851617, -85.691627			
Photo Direction: Upstream			
Survey Date: 2/28/2024			
Photograph ID: 50			
Stream ID: S-253			
Flow Class: Perennial			
Jurisdictional Determination: RPW			
GPS Coordinates: 36.851617, -85.691627			
Photo Direction: Downstream			
Survey Date: 2/28/2024			





Photographic Log

Client:	Summer Shade Solar, LLC	Project:	Summer Shade Solar Project
Site Name:	Summer Shade Solar Project	Site Location:	Metcalf County and Monroe County, Kentucky
Photograph ID: 51			
Stream ID: S-254			
Flow Class: Intermittent			
Jurisdictional Determination: RPW			
GPS Coordinates: 36.849072, -85.699694			
Photo Direction: Upstream			
Survey Date: 2/28/2024			
Photograph ID: 52			
Stream ID: S-254			
Flow Class: Intermittent			
Jurisdictional Determination: RPW			
GPS Coordinates: 36.849072, -85.699694			
Photo Direction: Downstream			
Survey Date: 2/28/2024			





Photographic Log

Client:	Summer Shade Solar, LLC	Project:	Summer Shade Solar Project
Site Name:	Summer Shade Solar Project	Site Location:	Metcalf County and Monroe County, Kentucky
Photograph ID: 53			
Stream ID: S-255			
Flow Class: Ephemeral			
Jurisdictional Determination: NRPW			
GPS Coordinates: 36.848824, -85.699980			
Photo Direction: Upstream			
Survey Date: 2/28/2024			
Photograph ID: 54			
Stream ID: S-255			
Flow Class: Ephemeral			
Jurisdictional Determination: NRPW			
GPS Coordinates: 36.848824, -85.699980			
Photo Direction: Downstream			
Survey Date: 2/28/2024			





Photographic Log

Client:	Summer Shade Solar, LLC	Project:	Summer Shade Solar Project
Site Name:	Summer Shade Solar Project	Site Location:	Metcalfe County and Monroe County, Kentucky
Photograph ID: 55			
Stream ID: S-256			
Flow Class: Ephemeral			
Jurisdictional Determination: NRPW			
GPS Coordinates: 36.848724, -85.699709			
Photo Direction: Upstream			
Survey Date: 2/28/2024			
Photograph ID: 56			
Stream ID: S-256			
Flow Class: Ephemeral			
Jurisdictional Determination: NRPW			
GPS Coordinates: 36.848724, -85.699709			
Photo Direction: Downstream			
Survey Date: 2/28/2024			





Photographic Log

Client:	Summer Shade Solar, LLC	Project:	Summer Shade Solar Project
Site Name:	Summer Shade Solar Project	Site Location:	Metcalf County and Monroe County, Kentucky
Photograph ID: 57			
Stream ID: S-257			
Flow Class: Ephemeral			
Jurisdictional Determination: NRPW			
GPS Coordinates: 36.848742, -85.699425			
Photo Direction: Upstream			
Survey Date: 2/28/2024			
Photograph ID: 58			
Stream ID: S-257			
Flow Class: Ephemeral			
Jurisdictional Determination: NRPW			
GPS Coordinates: 36.848742, -85.699425			
Photo Direction: Downstream			
Survey Date: 2/28/2024			





Photographic Log

Client:	Summer Shade Solar, LLC	Project:	Summer Shade Solar Project
Site Name:	Summer Shade Solar Project	Site Location:	Metcalf County and Monroe County, Kentucky
Photograph ID: 59			
Stream ID: S-258			
Flow Class: Intermittent			
Jurisdictional Determination: RPW			
GPS Coordinates: 36.848674, -85.695841			
Photo Direction: Upstream			
Survey Date: 2/28/2024			
Photograph ID: 60			
Stream ID: S-258			
Flow Class: Intermittent			
Jurisdictional Determination: RPW			
GPS Coordinates: 36.848674, -85.695841			
Photo Direction: Downstream			
Survey Date: 2/28/2024			





Photographic Log

Client:	Summer Shade Solar, LLC	Project:	Summer Shade Solar Project
Site Name:	Summer Shade Solar Project	Site Location:	Metcalf County and Monroe County, Kentucky
Photograph ID: 61			
Stream ID: S-259			
Flow Class: Intermittent			
Jurisdictional Determination: RPW			
GPS Coordinates: 36.849229, -85.695524			
Photo Direction: Upstream			
Survey Date: 2/28/2024			
Photograph ID: 62			
Stream ID: S-259			
Flow Class: Intermittent			
Jurisdictional Determination: RPW			
GPS Coordinates: 36.849229, -85.695524			
Photo Direction: Downstream			
Survey Date: 2/28/2024			





Photographic Log

Client:	Summer Shade Solar, LLC	Project:	Summer Shade Solar Project
Site Name:	Summer Shade Solar Project	Site Location:	Metcalf County and Monroe County, Kentucky
Photograph ID: 63			
Stream ID: S-260			
Flow Class: Ephemeral			
Jurisdictional Determination: NRPW			
GPS Coordinates: 36.849213, -85.695036			
Photo Direction: Upstream			
Survey Date: 2/28/2024			
Photograph ID: 64			
Stream ID: S-260			
Flow Class: Ephemeral			
Jurisdictional Determination: NRPW			
GPS Coordinates: 36.849213, -85.695036			
Photo Direction: Downstream			
Survey Date: 2/28/2024			





Photographic Log

Client:	Summer Shade Solar, LLC	Project:	Summer Shade Solar Project
Site Name:	Summer Shade Solar Project	Site Location:	Metcalf County and Monroe County, Kentucky
Photograph ID: 65			
Stream ID: S-261			
Flow Class: Ephemeral			
Jurisdictional Determination: NRPW			
GPS Coordinates: 36.849307, -85.695176			
Photo Direction: Upstream			
Survey Date: 2/28/2024			
Photograph ID: 66			
Stream ID: S-261			
Flow Class: Ephemeral			
Jurisdictional Determination: NRPW			
GPS Coordinates: 36.849307, -85.695176			
Photo Direction: Downstream			
Survey Date: 2/28/2024			





Photographic Log

Client:	Summer Shade Solar, LLC	Project:	Summer Shade Solar Project
Site Name:	Summer Shade Solar Project	Site Location:	Metcalf County and Monroe County, Kentucky
Photograph ID: 67			
Stream ID: S-262			
Flow Class: Ephemeral			
Jurisdictional Determination: RPW			
GPS Coordinates: 36.850330, -85.697799			
Photo Direction: Upstream			
Survey Date: 2/28/2024			
Photograph ID: 68			
Stream ID: S-262			
Flow Class: Ephemeral			
Jurisdictional Determination: RPW			
GPS Coordinates: 36.850330, -85.697799			
Photo Direction: Downstream			
Survey Date: 2/28/2024			





Photographic Log

Client:	Summer Shade Solar, LLC	Project:	Summer Shade Solar Project
Site Name:	Summer Shade Solar Project	Site Location:	Metcalfe County and Monroe County, Kentucky
Photograph ID: 69			
Stream ID: S-263			
Flow Class: Ephemeral			
Jurisdictional Determination: NRPW			
GPS Coordinates: 36.862471, -85.683584			
Photo Direction: Upstream			
Survey Date: 2/29/2024			
Photograph ID: 70			
Stream ID: S-263			
Flow Class: Ephemeral			
Jurisdictional Determination: NRPW			
GPS Coordinates: 36.862471, -85.683584			
Photo Direction: Downstream			
Survey Date: 2/29/2024			





Photographic Log

Client:	Summer Shade Solar, LLC	Project:	Summer Shade Solar Project
Site Name:	Summer Shade Solar Project	Site Location:	Metcalf County and Monroe County, Kentucky
Photograph ID: 71			
Stream ID: S-264			
Flow Class: Ephemeral			
Jurisdictional Determination: NRPW			
GPS Coordinates: 36.862371, -85.683633			
Photo Direction: Upstream			
Survey Date: 2/29/2024			
Photograph ID: 72			
Stream ID: S-264			
Flow Class: Ephemeral			
Jurisdictional Determination: NRPW			
GPS Coordinates: 36.862371, -85.683633			
Photo Direction: Downstream			
Survey Date: 2/29/2024			





Photographic Log

Client:	Summer Shade Solar, LLC	Project:	Summer Shade Solar Project
Site Name:	Summer Shade Solar Project	Site Location:	Metcalfe County and Monroe County, Kentucky
Photograph ID: 73			
Stream ID: S-265			
Flow Class: Perennial			
Jurisdictional Determination: RPW			
GPS Coordinates: 36.864302, -85.684901			
Photo Direction: Upstream			
Survey Date: 2/29/2024			
Photograph ID: 74			
Stream ID: S-265			
Flow Class: Perennial			
Jurisdictional Determination: RPW			
GPS Coordinates: 36.864302, -85.684901			
Photo Direction: Downstream			
Survey Date: 2/29/2024			





Photographic Log

Client:	Summer Shade Solar, LLC	Project:	Summer Shade Solar Project
Site Name:	Summer Shade Solar Project	Site Location:	Metcalf County and Monroe County, Kentucky
Photograph ID: 75			
Stream ID: S-266			
Flow Class: Intermittent			
Jurisdictional Determination: RPW			
GPS Coordinates: 36.863143, -85.682777			
Photo Direction: Upstream			
Survey Date: 2/29/2024			
Photograph ID: 76			
Stream ID: S-266			
Flow Class: Intermittent			
Jurisdictional Determination: RPW			
GPS Coordinates: 36.863143, -85.682777			
Photo Direction: Downstream			
Survey Date: 2/29/2024			





Photographic Log

Client:	Summer Shade Solar, LLC	Project:	Summer Shade Solar Project
Site Name:	Summer Shade Solar Project	Site Location:	Metcalf County and Monroe County, Kentucky
Photograph ID: 77			
Stream ID: S-267			
Flow Class: Ephemeral			
Jurisdictional Determination: NRPW			
GPS Coordinates: 36.863759, -85.683849			
Photo Direction: Upstream			
Survey Date: 2/29/2024			
Photograph ID: 78			
Stream ID: S-267			
Flow Class: Ephemeral			
Jurisdictional Determination: NRPW			
GPS Coordinates: 36.863759, -85.683849			
Photo Direction: Downstream			
Survey Date: 2/29/2024			





Photographic Log

Client:	Summer Shade Solar, LLC	Project:	Summer Shade Solar Project
Site Name:	Summer Shade Solar Project	Site Location:	Metcalf County and Monroe County, Kentucky
Photograph ID: 79			
Stream ID: S-268			
Flow Class: Ephemeral			
Jurisdictional Determination: NRPW			
GPS Coordinates: 36.863867, -85.684072			
Photo Direction: Upstream			
Survey Date: 2/29/2024			
Photograph ID: 80			
Stream ID: S-268			
Flow Class: Ephemeral			
Jurisdictional Determination: NRPW			
GPS Coordinates: 36.863867, -85.684072			
Photo Direction: Downstream			
Survey Date: 2/29/2024			





Photographic Log

Client:	Summer Shade Solar, LLC	Project:	Summer Shade Solar Project
Site Name:	Summer Shade Solar Project	Site Location:	Metcalf County and Monroe County, Kentucky
Photograph ID: 81			
Stream ID: S-269			
Flow Class: Ephemeral			
Jurisdictional Determination: NRPW			
GPS Coordinates: 36.863913, -85.684103			
Photo Direction: Upstream			
Survey Date: 2/29/2024			
Photograph ID: 82			
Stream ID: S-269			
Flow Class: Ephemeral			
Jurisdictional Determination: NRPW			
GPS Coordinates: 36.863913, -85.684103			
Photo Direction: Downstream			
Survey Date: 2/29/2024			





Photographic Log

Client:	Summer Shade Solar, LLC	Project:	Summer Shade Solar Project
Site Name:	Summer Shade Solar Project	Site Location:	Metcalf County and Monroe County, Kentucky
Photograph ID: 83			
Stream ID: S-270			
Flow Class: Ephemeral			
Jurisdictional Determination: NRPW			
GPS Coordinates: 36.863994, -85.684160			
Photo Direction: Upstream			
Survey Date: 2/29/2024			
Photograph ID: 84			
Stream ID: S-270			
Flow Class: Ephemeral			
Jurisdictional Determination: NRPW			
GPS Coordinates: 36.863994, -85.684160			
Photo Direction: Downstream			
Survey Date: 2/29/2024			





Photographic Log

Client:	Summer Shade Solar, LLC	Project:	Summer Shade Solar Project
Site Name:	Summer Shade Solar Project	Site Location:	Metcalf County and Monroe County, Kentucky
Photograph ID: 85			
Stream ID: S-271			
Flow Class: Ephemeral			
Jurisdictional Determination: NRPW			
GPS Coordinates: 36.864048, -85.684257			
Photo Direction: Upstream			
Survey Date: 2/29/2024			
Photograph ID: 86			
Stream ID: S-271			
Flow Class: Ephemeral			
Jurisdictional Determination: NRPW			
GPS Coordinates: 36.864048, -85.684257			
Photo Direction: Downstream			
Survey Date: 2/29/2024			





Photographic Log

Client:	Summer Shade Solar, LLC	Project:	Summer Shade Solar Project
Site Name:	Summer Shade Solar Project	Site Location:	Metcalf County and Monroe County, Kentucky
Photograph ID: 87			
Stream ID: S-272			
Flow Class: Ephemeral			
Jurisdictional Determination: NRPW			
GPS Coordinates: 36.864144, -85.684478			
Photo Direction: Upstream			
Survey Date: 2/29/2024			
Photograph ID: 88			
Stream ID: S-272			
Flow Class: Ephemeral			
Jurisdictional Determination: NRPW			
GPS Coordinates: 36.864144, -85.684478			
Photo Direction: Downstream			
Survey Date: 2/29/2024			





Photographic Log

Client:	Summer Shade Solar, LLC	Project:	Summer Shade Solar Project
Site Name:	Summer Shade Solar Project	Site Location:	Metcalf County and Monroe County, Kentucky
Photograph ID: 89			
Stream ID: S-273			
Flow Class: Ephemeral			
Jurisdictional Determination: NRPW			
GPS Coordinates: 36.864200, -85.684482			
Photo Direction: Upstream			
Survey Date: 2/29/2024			
Photograph ID: 90			
Stream ID: S-273			
Flow Class: Ephemeral			
Jurisdictional Determination: NRPW			
GPS Coordinates: 36.864200, -85.684482			
Photo Direction: Downstream			
Survey Date: 2/29/2024			





Photographic Log

Client:	Summer Shade Solar, LLC	Project:	Summer Shade Solar Project
Site Name:	Summer Shade Solar Project	Site Location:	Metcalf County and Monroe County, Kentucky
Photograph ID: 91			
Stream ID: S-274			
Flow Class: Ephemeral			
Jurisdictional Determination: NRPW			
GPS Coordinates: 36.864312, -85.684678			
Photo Direction: Upstream			
Survey Date: 2/29/2024			
Photograph ID: 92			
Stream ID: S-274			
Flow Class: Ephemeral			
Jurisdictional Determination: NRPW			
GPS Coordinates: 36.864312, -85.684678			
Photo Direction: Downstream			
Survey Date: 2/29/2024			





Photographic Log

Client:	Summer Shade Solar, LLC	Project:	Summer Shade Solar Project
Site Name:	Summer Shade Solar Project	Site Location:	Metcalf County and Monroe County, Kentucky
Photograph ID: 93			
Stream ID: S-275			
Flow Class: Ephemeral			
Jurisdictional Determination: NRPW			
GPS Coordinates: 36.864456, -85.684774			
Photo Direction: Upstream			
Survey Date: 2/29/2024			
Photograph ID: 94			
Stream ID: S-275			
Flow Class: Ephemeral			
Jurisdictional Determination: NRPW			
GPS Coordinates: 36.864456, -85.684774			
Photo Direction: Downstream			
Survey Date: 2/29/2024			





Photographic Log

Client:	Summer Shade Solar, LLC	Project:	Summer Shade Solar Project
Site Name:	Summer Shade Solar Project	Site Location:	Metcalf County and Monroe County, Kentucky
Photograph ID: 95			
Stream ID: S-276			
Flow Class: Ephemeral			
Jurisdictional Determination: NRPW			
GPS Coordinates: 36.864805, -85.685085			
Photo Direction: Upstream			
Survey Date: 2/29/2024			
Photograph ID: 96			
Stream ID: S-276			
Flow Class: Ephemeral			
Jurisdictional Determination: NRPW			
GPS Coordinates: 36.864805, -85.685085			
Photo Direction: Downstream			
Survey Date: 2/29/2024			





Photographic Log

Client:	Summer Shade Solar, LLC	Project:	Summer Shade Solar Project
Site Name:	Summer Shade Solar Project	Site Location:	Metcalf County and Monroe County, Kentucky
Photograph ID: 97			
Stream ID: S-277			
Flow Class: Ephemeral			
Jurisdictional Determination: NRPW			
GPS Coordinates: 36.865208, -85.685471			
Photo Direction: Upstream			
Survey Date: 2/29/2024			
Photograph ID: 98			
Stream ID: S-277			
Flow Class: Ephemeral			
Jurisdictional Determination: NRPW			
GPS Coordinates: 36.865208, -85.685471			
Photo Direction: Downstream			
Survey Date: 2/29/2024			





Photographic Log

Client:	Summer Shade Solar, LLC	Project:	Summer Shade Solar Project
Site Name:	Summer Shade Solar Project	Site Location:	Metcalf County and Monroe County, Kentucky
Photograph ID: 99			
Stream ID: S-278			
Flow Class: Ephemeral			
Jurisdictional Determination: NRPW			
GPS Coordinates: 36.865825, -85.683956			
Photo Direction: Upstream			
Survey Date: 2/29/2024			
Photograph ID: 100			
Stream ID: S-278			
Flow Class: Ephemeral			
Jurisdictional Determination: NRPW			
GPS Coordinates: 36.865825, -85.683956			
Photo Direction: Downstream			
Survey Date: 2/29/2024			





Photographic Log

Client:	Summer Shade Solar, LLC	Project:	Summer Shade Solar Project
Site Name:	Summer Shade Solar Project	Site Location:	Metcalf County and Monroe County, Kentucky
Photograph ID: 101			
Stream ID: S-279			
Flow Class: Ephemeral			
Jurisdictional Determination: RPW			
GPS Coordinates: 36.863827, -85.681642			
Photo Direction: Upstream			
Survey Date: 2/29/2024			
Photograph ID: 102			
Stream ID: S-279			
Flow Class: Ephemeral			
Jurisdictional Determination: RPW			
GPS Coordinates: 36.863827, -85.681642			
Photo Direction: Downstream			
Survey Date: 2/29/2024			





Photographic Log

Client:	Summer Shade Solar, LLC	Project:	Summer Shade Solar Project
Site Name:	Summer Shade Solar Project	Site Location:	Metcalf County and Monroe County, Kentucky
Photograph ID: 103			
Stream ID: S-279			
Flow Class: Intermittent			
Jurisdictional Determination: RPW			
GPS Coordinates: 36.864861, -85.682473			
Photo Direction: Upstream			
Survey Date: 2/29/2024			
Photograph ID: 104			
Stream ID: S-279			
Flow Class: Intermittent			
Jurisdictional Determination: RPW			
GPS Coordinates: 36.864861, -85.682473			
Photo Direction: Downstream			
Survey Date: 2/29/2024			





Photographic Log

Client:	Summer Shade Solar, LLC	Project:	Summer Shade Solar Project
Site Name:	Summer Shade Solar Project	Site Location:	Metcalf County and Monroe County, Kentucky
Photograph ID: 105			
Stream ID: S-280			
Flow Class: Ephemeral			
Jurisdictional Determination: NRPW			
GPS Coordinates: 36.864752, -85.682372			
Photo Direction: Upstream			
Survey Date: 2/29/2024			
Photograph ID: 106			
Stream ID: S-280			
Flow Class: Ephemeral			
Jurisdictional Determination: NRPW			
GPS Coordinates: 36.864752, -85.682372			
Photo Direction: Downstream			
Survey Date: 2/29/2024			



Photographic Log

Client:	Summer Shade Solar, LLC	Project:	Summer Shade Solar Project
Site Name:	Summer Shade Solar Project	Site Location:	Metcalf County and Monroe County, Kentucky
Photograph ID: 107			
Stream ID: S-281			
Flow Class: Ephemeral			
Jurisdictional Determination: NRPW			
GPS Coordinates: 36.864550, -85.682605			
Photo Direction: Upstream			
Survey Date: 2/29/2024			
Photograph ID: 108			
Stream ID: S-281			
Flow Class: Ephemeral			
Jurisdictional Determination: NRPW			
GPS Coordinates: 36.864550, -85.682605			
Photo Direction: Downstream			
Survey Date: 2/29/2024			





Photographic Log

Client:	Summer Shade Solar, LLC	Project:	Summer Shade Solar Project
Site Name:	Summer Shade Solar Project	Site Location:	Metcalfe County and Monroe County, Kentucky
Photograph ID: 109			
Stream ID: S-282			
Flow Class: Ephemeral			
Jurisdictional Determination: NRPW			
GPS Coordinates: 36.864318, -85.682350			
Photo Direction: Upstream			
Survey Date: 2/29/2024			
Photograph ID: 110			
Stream ID: S-282			
Flow Class: Ephemeral			
Jurisdictional Determination: NRPW			
GPS Coordinates: 36.864318, -85.682350			
Photo Direction: Downstream			
Survey Date: 2/29/2024			





Photographic Log

Client:	Summer Shade Solar, LLC	Project:	Summer Shade Solar Project
Site Name:	Summer Shade Solar Project	Site Location:	Metcalf County and Monroe County, Kentucky
Photograph ID: 111			
Stream ID: S-284			
Flow Class: Ephemeral			
Jurisdictional Determination: NRPW			
GPS Coordinates: 36.863815, -85.681836			
Photo Direction: Upstream			
Survey Date: 2/29/2024			
Photograph ID: 112			
Stream ID: S-284			
Flow Class: Ephemeral			
Jurisdictional Determination: NRPW			
GPS Coordinates: 36.863815, -85.681836			
Photo Direction: Downstream			
Survey Date: 2/29/2024			





Photographic Log

Client:	Summer Shade Solar, LLC	Project:	Summer Shade Solar Project
Site Name:	Summer Shade Solar Project	Site Location:	Metcalf County and Monroe County, Kentucky
Photograph ID: 113			
Stream ID: S-285			
Flow Class: Ephemeral			
Jurisdictional Determination: NRPW			
GPS Coordinates: 36.865334, -85.682001			
Photo Direction: Upstream			
Survey Date: 2/29/2024			
Photograph ID: 114			
Stream ID: S-285			
Flow Class: Ephemeral			
Jurisdictional Determination: NRPW			
GPS Coordinates: 36.865334, -85.682001			
Photo Direction: Downstream			
Survey Date: 2/29/2024			





Photographic Log

Client:	Summer Shade Solar, LLC	Project:	Summer Shade Solar Project
Site Name:	Summer Shade Solar Project	Site Location:	Metcalf County and Monroe County, Kentucky
Photograph ID: 115			
Stream ID: S-286			
Flow Class: Ephemeral			
Jurisdictional Determination: NRPW			
GPS Coordinates: 36.864819, -85.679609			
Photo Direction: Upstream			
Survey Date: 2/29/2024			
Photograph ID: 116			
Stream ID: S-286			
Flow Class: Ephemeral			
Jurisdictional Determination: NRPW			
GPS Coordinates: 36.864819, -85.679609			
Photo Direction: Downstream			
Survey Date: 2/29/2024			





Photographic Log

Client:	Summer Shade Solar, LLC	Project:	Summer Shade Solar Project
Site Name:	Summer Shade Solar Project	Site Location:	Metcalf County and Monroe County, Kentucky
Photograph ID: 117			
Stream ID: S-287			
Flow Class: Intermittent			
Jurisdictional Determination: RPW			
GPS Coordinates: 36.864921, -85.679108			
Photo Direction: Upstream			
Survey Date: 2/29/2024			
Photograph ID: 118			
Stream ID: S-287			
Flow Class: Intermittent			
Jurisdictional Determination: RPW			
GPS Coordinates: 36.864921, -85.679108			
Photo Direction: Downstream			
Survey Date: 2/29/2024			





Photographic Log

Client:	Summer Shade Solar, LLC	Project:	Summer Shade Solar Project
Site Name:	Summer Shade Solar Project	Site Location:	Metcalf County and Monroe County, Kentucky
Photograph ID: 119			
Stream ID: S-288			
Flow Class: Ephemeral			
Jurisdictional Determination: NRPW			
GPS Coordinates: 36.864714, -85.678704			
Photo Direction: Upstream			
Survey Date: 2/29/2024			
Photograph ID: 120			
Stream ID: S-288			
Flow Class: Ephemeral			
Jurisdictional Determination: NRPW			
GPS Coordinates: 36.864714, -85.678704			
Photo Direction: Downstream			
Survey Date: 2/29/2024			





Photographic Log

Client:	Summer Shade Solar, LLC	Project:	Summer Shade Solar Project
Site Name:	Summer Shade Solar Project	Site Location:	Metcalf County and Monroe County, Kentucky
Photograph ID: 121			
Stream ID: S-289			
Flow Class: Perennial			
Jurisdictional Determination: RPW			
GPS Coordinates: 36.864129, -85.678053			
Photo Direction: Upstream			
Survey Date: 2/29/2024			
Photograph ID: 122			
Stream ID: S-289			
Flow Class: Perennial			
Jurisdictional Determination: RPW			
GPS Coordinates: 36.864129, -85.678053			
Photo Direction: Downstream			
Survey Date: 2/29/2024			





Photographic Log

Client:	Summer Shade Solar, LLC	Project:	Summer Shade Solar Project
Site Name:	Summer Shade Solar Project	Site Location:	Metcalf County and Monroe County, Kentucky
Photograph ID: 123			
Stream ID: S-290			
Flow Class: Intermittent			
Jurisdictional Determination: RPW			
GPS Coordinates: 36.862673, -85.678926			
Photo Direction: Upstream			
Survey Date: 2/29/2024			
Photograph ID: 124			
Stream ID: S-290			
Flow Class: Intermittent			
Jurisdictional Determination: RPW			
GPS Coordinates: 36.862673, -85.678926			
Photo Direction: Downstream			
Survey Date: 2/29/2024			





Photographic Log

Client:	Summer Shade Solar, LLC	Project:	Summer Shade Solar Project
Site Name:	Summer Shade Solar Project	Site Location:	Metcalf County and Monroe County, Kentucky
Photograph ID: 125			
Stream ID: S-290			
Flow Class: Ephemeral			
Jurisdictional Determination: NRPW			
GPS Coordinates: 36.861969, -85.678831			
Photo Direction: Upstream			
Survey Date: 2/29/2024			
Photograph ID: 126			
Stream ID: S-290			
Flow Class: Ephemeral			
Jurisdictional Determination: NRPW			
GPS Coordinates: 36.861969, -85.678831			
Photo Direction: Downstream			
Survey Date: 2/29/2024			





Photographic Log

Client:	Summer Shade Solar, LLC	Project:	Summer Shade Solar Project
Site Name:	Summer Shade Solar Project	Site Location:	Metcalf County and Monroe County, Kentucky
Photograph ID: 127			
Stream ID: S-290			
Flow Class: Perennial			
Jurisdictional Determination: RPW			
GPS Coordinates: 36.863864, -85.678583			
Photo Direction: Upstream			
Survey Date: 2/29/2024			
Photograph ID: 128			
Stream ID: S-290			
Flow Class: Perennial			
Jurisdictional Determination: RPW			
GPS Coordinates: 36.863864, -85.678583			
Photo Direction: Downstream			
Survey Date: 2/29/2024			





Photographic Log

Client:	Summer Shade Solar, LLC	Project:	Summer Shade Solar Project
Site Name:	Summer Shade Solar Project	Site Location:	Metcalfe County and Monroe County, Kentucky
Photograph ID: 129			
Stream ID: S-291			
Flow Class: Intermittent			
Jurisdictional Determination: NRPW			
GPS Coordinates: 36.863275, -85.678998			
Photo Direction: Upstream			
Survey Date: 2/29/2024			
Photograph ID: 130			
Stream ID: S-291			
Flow Class: Intermittent			
Jurisdictional Determination: NRPW			
GPS Coordinates: 36.863275, -85.678998			
Photo Direction: Downstream			
Survey Date: 2/29/2024			





Photographic Log

Client:	Summer Shade Solar, LLC	Project:	Summer Shade Solar Project
Site Name:	Summer Shade Solar Project	Site Location:	Metcalf County and Monroe County, Kentucky
Photograph ID: 131			
Stream ID: S-291			
Flow Class: Ephemeral			
Jurisdictional Determination: NRPW			
GPS Coordinates: 36.862824, -85.679690			
Photo Direction: Upstream			
Survey Date: 2/29/2024			
Photograph ID: 132			
Stream ID: S-291			
Flow Class: Ephemeral			
Jurisdictional Determination: NRPW			
GPS Coordinates: 36.862824, -85.679690			
Photo Direction: Downstream			
Survey Date: 2/29/2024			





Photographic Log

Client:	Summer Shade Solar, LLC	Project:	Summer Shade Solar Project
Site Name:	Summer Shade Solar Project	Site Location:	Metcalf County and Monroe County, Kentucky
Photograph ID: 133			
Stream ID: S-292			
Flow Class: Ephemeral			
Jurisdictional Determination: NRPW			
GPS Coordinates: 36.863108, -85.678923			
Photo Direction: Upstream			
Survey Date: 2/29/2024			
Photograph ID: 134			
Stream ID: S-292			
Flow Class: Ephemeral			
Jurisdictional Determination: NRPW			
GPS Coordinates: 36.863108, -85.678923			
Photo Direction: Downstream			
Survey Date: 2/29/2024			





Photographic Log

Client:	Summer Shade Solar, LLC	Project:	Summer Shade Solar Project
Site Name:	Summer Shade Solar Project	Site Location:	Metcalf County and Monroe County, Kentucky
Photograph ID: 135			
Stream ID: S-293			
Flow Class: Ephemeral			
Jurisdictional Determination: NRPW			
GPS Coordinates: 36.862872, -85.678459			
Photo Direction: Upstream			
Survey Date: 2/29/2024			
Photograph ID: 136			
Stream ID: S-293			
Flow Class: Ephemeral			
Jurisdictional Determination: NRPW			
GPS Coordinates: 36.862872, -85.678459			
Photo Direction: Downstream			
Survey Date: 2/29/2024			





Photographic Log

Client:	Summer Shade Solar, LLC	Project:	Summer Shade Solar Project
Site Name:	Summer Shade Solar Project	Site Location:	Metcalf County and Monroe County, Kentucky
Photograph ID: 137			
Stream ID: S-294			
Flow Class: Ephemeral			
Jurisdictional Determination: NRPW			
GPS Coordinates: 36.861942, -85.678903			
Photo Direction: Upstream			
Survey Date: 2/29/2024			
Photograph ID: 138			
Stream ID: S-294			
Flow Class: Ephemeral			
Jurisdictional Determination: NRPW			
GPS Coordinates: 36.861942, -85.678903			
Photo Direction: Downstream			
Survey Date: 2/29/2024			





Photographic Log

Client:	Summer Shade Solar, LLC	Project:	Summer Shade Solar Project
Site Name:	Summer Shade Solar Project	Site Location:	Metcalfe County and Monroe County, Kentucky
Photograph ID: 139			
Stream ID: S-295			
Flow Class: Intermittent			
Jurisdictional Determination: NRPW			
GPS Coordinates: 36.860461, -85.678970			
Photo Direction: Upstream			
Survey Date: 2/29/2024			
Photograph ID: 140			
Stream ID: S-295			
Flow Class: Intermittent			
Jurisdictional Determination: NRPW			
GPS Coordinates: 36.860461, -85.678970			
Photo Direction: Downstream			
Survey Date: 2/29/2024			



Photographic Log

Client:	Summer Shade Solar, LLC	Project:	Summer Shade Solar Project
Site Name:	Summer Shade Solar Project	Site Location:	Metcalf County and Monroe County, Kentucky
Photograph ID: 141			
Stream ID: S-296			
Flow Class: Ephemeral			
Jurisdictional Determination: NRPW			
GPS Coordinates: 36.861396, -85.680633			
Photo Direction: Upstream			
Survey Date: 2/29/2024			
Photograph ID: 142			
Stream ID: S-296			
Flow Class: Ephemeral			
Jurisdictional Determination: NRPW			
GPS Coordinates: 36.861396, -85.680633			
Photo Direction: Downstream			
Survey Date: 2/29/2024			





Photographic Log

Client:	Summer Shade Solar, LLC	Project:	Summer Shade Solar Project
Site Name:	Summer Shade Solar Project	Site Location:	Metcalfe County and Monroe County, Kentucky
Photograph ID: 143			
Stream ID: S-297			
Flow Class: Intermittent			
Jurisdictional Determination: NRPW			
GPS Coordinates: 36.859107, -85.682203			
Photo Direction: Upstream			
Survey Date: 2/29/2024			
Photograph ID: 144			
Stream ID: S-297			
Flow Class: Intermittent			
Jurisdictional Determination: NRPW			
GPS Coordinates: 36.859107, -85.682203			
Photo Direction: Downstream			
Survey Date: 2/29/2024			



Photographic Log

Client:	Summer Shade Solar, LLC	Project:	Summer Shade Solar Project
Site Name:	Summer Shade Solar Project	Site Location:	Metcalfe County and Monroe County, Kentucky
Photograph ID: 145			
Stream ID: S-298			
Flow Class: Intermittent			
Jurisdictional Determination: NRPW			
GPS Coordinates: 36.859563, -85.680843			
Photo Direction: Upstream			
Survey Date: 2/29/2024			
Photograph ID: 146			
Stream ID: S-298			
Flow Class: Intermittent			
Jurisdictional Determination: NRPW			
GPS Coordinates: 36.859563, -85.680843			
Photo Direction: Downstream			
Survey Date: 2/29/2024			





Photographic Log

Client:	Summer Shade Solar, LLC	Project:	Summer Shade Solar Project
Site Name:	Summer Shade Solar Project	Site Location:	Metcalf County and Monroe County, Kentucky
Photograph ID: 147			
Stream ID: UDF-02			
Flow Class: Upland Drainage Feature			
Jurisdictional Determination: NRPW			
GPS Coordinates: 36.857708, -85.679429			
Photo Direction: Upstream			
Survey Date: 2/29/2024			
Photograph ID: 148			
Stream ID: UDF-02			
Flow Class: Upland Drainage Feature			
Jurisdictional Determination: NRPW			
GPS Coordinates: 36.857708, -85.679429			
Photo Direction: Downstream			
Survey Date: 2/29/2024			





Photographic Log

Client:	Summer Shade Solar, LLC	Project:	Summer Shade Solar Project
Site Name:	Summer Shade Solar Project	Site Location:	Metcalfe County and Monroe County, Kentucky
Photograph ID: 1			
Open Water ID: OW-01			
Jurisdictional Determination: NRPW			
GPS Coordinates: 36.858923, -85.692985			
Survey Date: 10/6/2021			
Photograph ID: 2			
Open Water ID: OW-02			
Jurisdictional Determination: NRPW			
GPS Coordinates: 36.879122, -85.682864			
Survey Date: 10/7/2021			





Photographic Log

Client:	Summer Shade Solar, LLC	Project:	Summer Shade Solar Project
Site Name:	Summer Shade Solar Project	Site Location:	Metcalf County and Monroe County, Kentucky
Photograph ID: 3			
Open Water ID: OW-03			
Jurisdictional Determination: NRPW			
GPS Coordinates: 36.874828, -85.682013			
Survey Date: 10/8/2021			
Photograph ID: 4			
Open Water ID: OW-04			
Jurisdictional Determination: NRPW			
GPS Coordinates: 36.881741, -85.677064			
Survey Date: 10/9/2021			





Photographic Log

Client:	Summer Shade Solar, LLC	Project:	Summer Shade Solar Project
Site Name:	Summer Shade Solar Project	Site Location:	Metcalfe County and Monroe County, Kentucky
Photograph ID: 5			
Open Water ID: OW-05			
Jurisdictional Determination: NRPW			
GPS Coordinates: 36.882172, -85.679519			
Survey Date: 10/9/2021			
Photograph ID: 6			
Open Water ID: OW-06			
Jurisdictional Determination: NRPW			
GPS Coordinates: 36.883919, -85.684058			
Survey Date: 10/9/2021			





Photographic Log

Client:	Summer Shade Solar, LLC	Project:	Summer Shade Solar Project
Site Name:	Summer Shade Solar Project	Site Location:	Metcalf County and Monroe County, Kentucky
Photograph ID: 7			
Open Water ID: OW-07			
Jurisdictional Determination: NRPW			
GPS Coordinates: 36.882213, -85.687183			
Survey Date: 10/10/2021			
Photograph ID: 8			
Open Water ID: OW-08			
Jurisdictional Determination: RPW			
GPS Coordinates: 36.882695, -85.691421			
Survey Date: 10/10/2021			





Photographic Log

Client:	Summer Shade Solar, LLC	Project:	Summer Shade Solar Project
Site Name:	Summer Shade Solar Project	Site Location:	Metcalfe County and Monroe County, Kentucky
Photograph ID: 9			
Open Water ID: OW-09			
Jurisdictional Determination: NRPW			
GPS Coordinates: 36.849583, -85.69078			
Survey Date: 4/18/2022			
Photograph ID: 10			
Open Water ID: OW-10			
Jurisdictional Determination: NRPW			
GPS Coordinates: 36.848598, -85.690723			
Survey Date: 4/18/2022			





Photographic Log

Client:	Summer Shade Solar, LLC	Project:	Summer Shade Solar Project
Site Name:	Summer Shade Solar Project	Site Location:	Metcalf County and Monroe County, Kentucky
Photograph ID: 11			
Open Water ID: OW-14			
Jurisdictional Determination: RPW			
GPS Coordinates: 36.854976, -85.696187			
Survey Date: 4/22/2022			
Photograph ID: 12			
Open Water ID: OW-15			
Jurisdictional Determination: RPW			
GPS Coordinates: 36.855154, -85.695702			
Survey Date: 4/22/2022			





Photographic Log

Client:	Summer Shade Solar, LLC	Project:	Summer Shade Solar Project
Site Name:	Summer Shade Solar Project	Site Location:	Metcalf County and Monroe County, Kentucky
Photograph ID: 13			
Open Water ID: OW-17			
Jurisdictional Determination: NRPW			
GPS Coordinates: 36.889072, -85.678143			
Survey Date: 2/26/2024			
Photograph ID: 14			
Open Water ID: OW-18			
Jurisdictional Determination: RPW			
GPS Coordinates: 36.850513, -85.69769			
Survey Date: 2/28/2024			




Photographic Log

Client:	Summer Shade Solar, LLC	Project:	Summer Shade Solar Project
Site Name:	Summer Shade Solar Project	Site Location:	Metcalf County and Monroe County, Kentucky
Photograph ID: 15			
Open Water ID: OW-19			
Jurisdictional Determination: RPW			
GPS Coordinates: 36.849903, -85.694836			
Survey Date: 2/28/2024			
Photograph ID: 16			
Open Water ID: OW-20			
Jurisdictional Determination: NRPW			
GPS Coordinates: 36.858601, -85.680492			
Survey Date: 2/29/2024			



Photographic Log

Client:	Summer Shade Solar, LLC	Project:	Summer Shade Solar Project
Site Name:	Summer Shade Solar Project	Site Location:	Metcalfe County and Monroe County, Kentucky
Photograph ID: 17			
Open Water ID: OW-21			
Jurisdictional Determination: NRPW			
GPS Coordinates: 36.856612, -85.680765			
Survey Date: 2/29/2024			
Photograph ID: 18			
Open Water ID: OW-22			
Jurisdictional Determination: NRPW			
GPS Coordinates: 36.851555, -85.680813			
Survey Date: 2/29/2024			