


Exhibit 8
Alternate Route Map

Exhibit 8 Cover Sheet

These maps are issued for the purpose of regulatory approval and do not represent survey-quality data. The information contained herein only serves as a conceptual depiction of the routes proposed. All maps were completed either by me or under my direct supervision.



Signed: DocuSigned by:
Lucas Spencer
1CE522344EC47D

Date: 5/22/2024

Legend

- EKPC Existing Substation
- EKPC Existing Transmission
- Marion Alt Route 1
- Parcel



Seaboard System Railroad

Hardins Creek



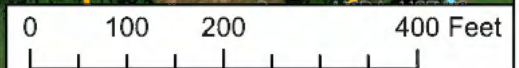
Marion County Industrial
 161 kV Parallel Tap Line Loop-In
 Exhibit 8 - Alternate Route 1

Page 1 of 7



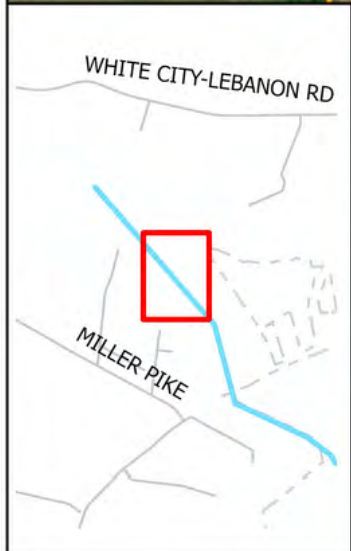
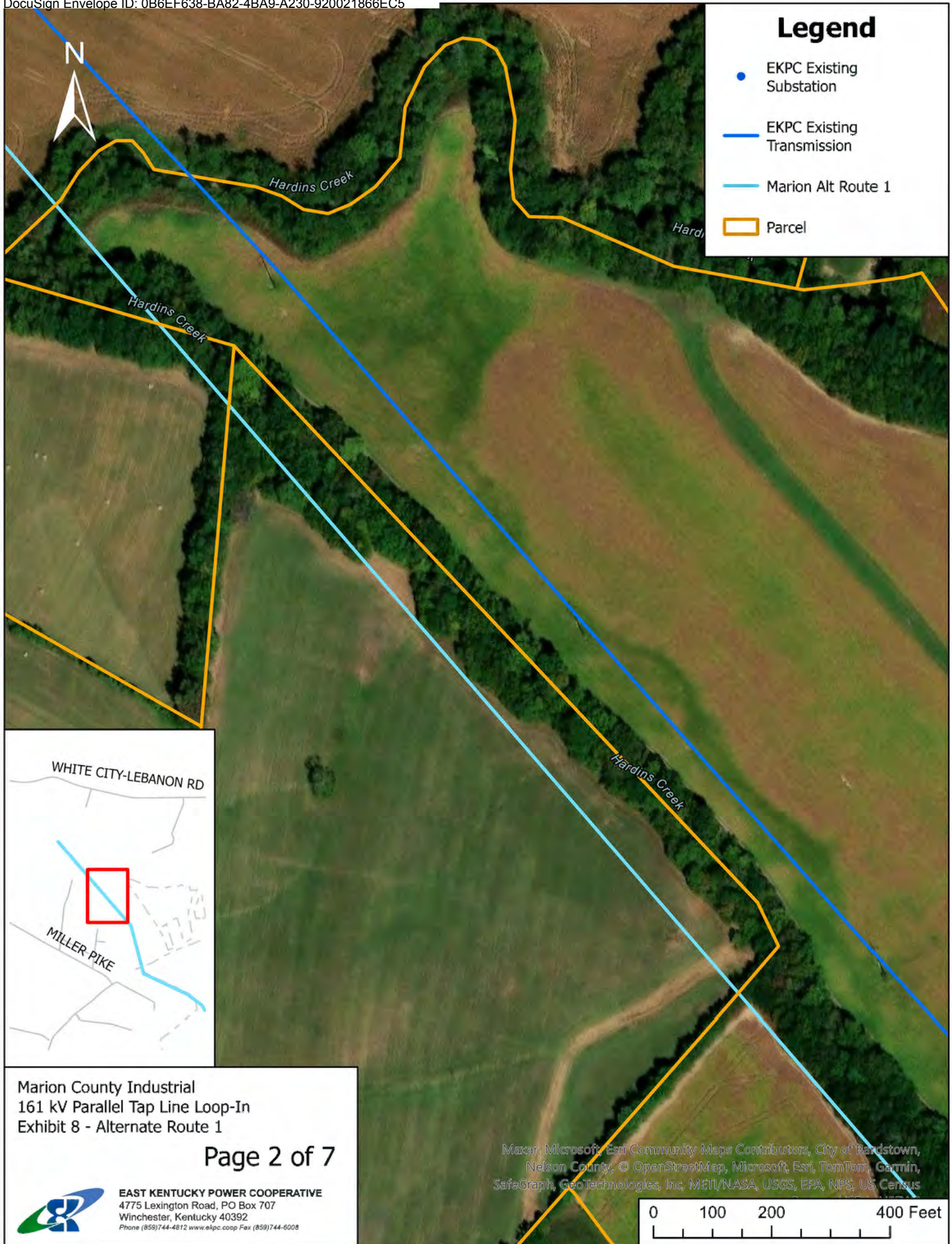
EAST KENTUCKY POWER COOPERATIVE
 4775 Lexington Road, PO Box 707
 Winchester, Kentucky 40392
 Phone (859)744-4812 www.ekpc.coop Fax (859)744-6008

Makar, Microsoft, Esri Community Maps Contributors, City of Bardstow,
 Nelson County, © OpenStreetMap, Microsoft, Esri, TomTom, Garmin,
 SafeGraph, GeoTechnologies, Inc, METI/NASA, USGS, EPA, NPS, US Census



Legend

- EKPC Existing Substation
- EKPC Existing Transmission
- Marion Alt Route 1
- Parcel



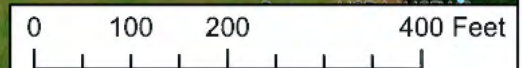
Marion County Industrial
 161 kV Parallel Tap Line Loop-In
 Exhibit 8 - Alternate Route 1

Page 2 of 7



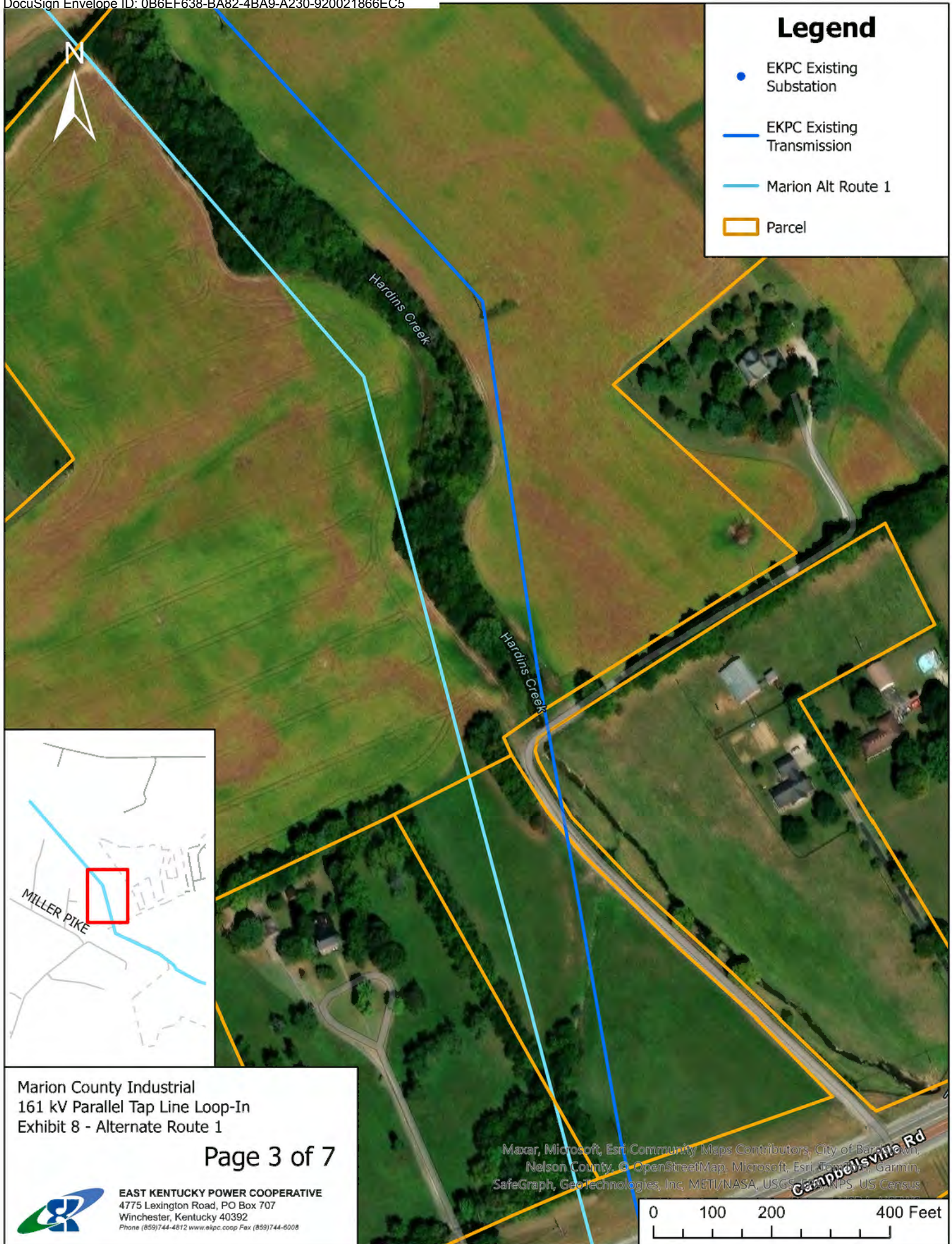
EAST KENTUCKY POWER COOPERATIVE
 4775 Lexington Road, PO Box 707
 Winchester, Kentucky 40392
 Phone (859)744-4812 www.ekpc.coop Fax (859)744-6008

Maxar, Microsoft, Esri Community Maps Contributors, City of Bardstown, Nelson County, © OpenStreetMap, Microsoft, Esri, TomTom, Garmin, SafeGraph, GeoTechnologies, Inc, METI/NASA, USGS, EPA, NPS, US Census



Legend

- EKPC Existing Substation
- EKPC Existing Transmission
- Marion Alt Route 1
- Parcel



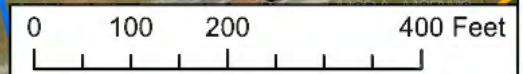
Marion County Industrial
 161 kV Parallel Tap Line Loop-In
 Exhibit 8 - Alternate Route 1

Page 3 of 7



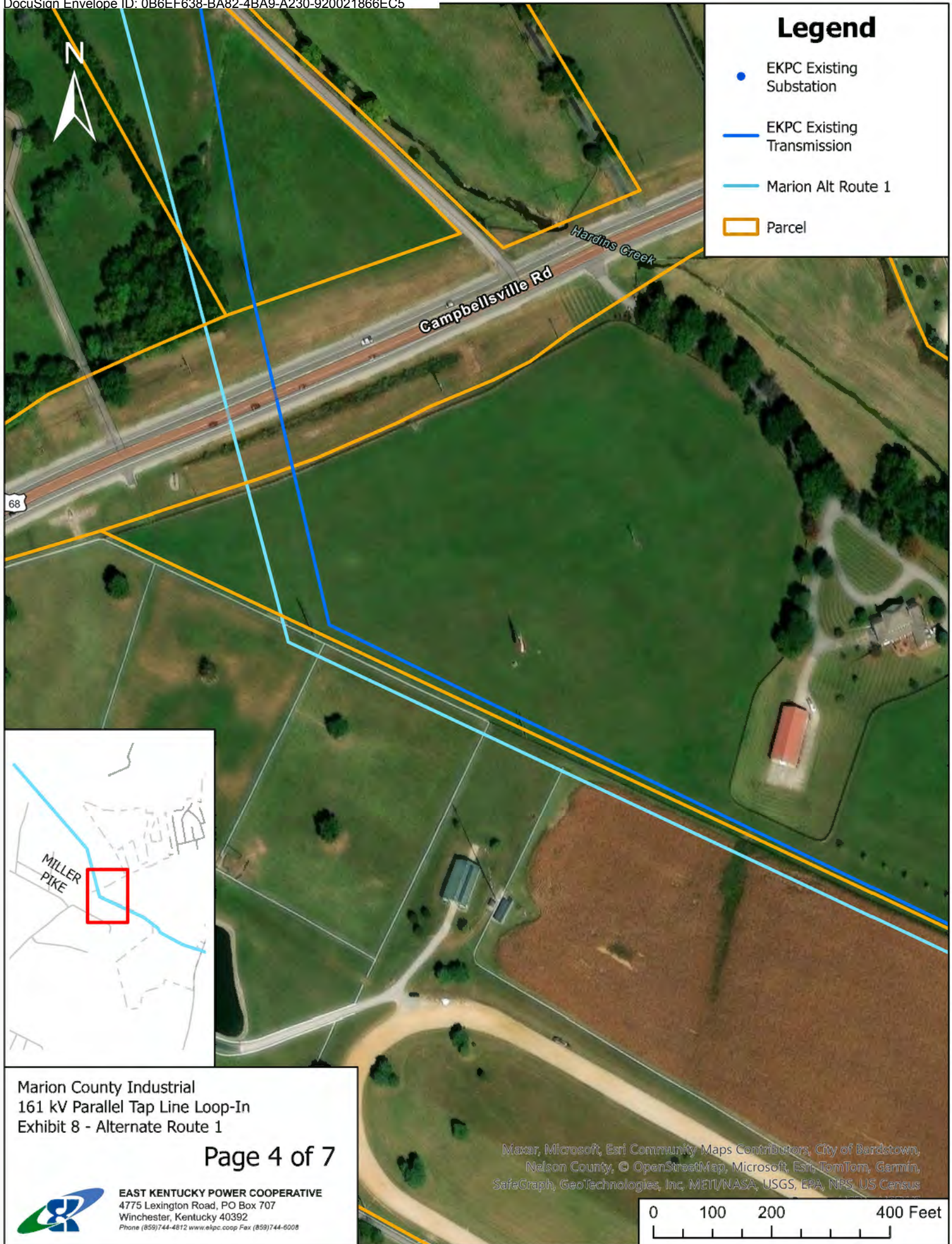
EAST KENTUCKY POWER COOPERATIVE
 4775 Lexington Road, PO Box 707
 Winchester, Kentucky 40392
 Phone (859)744-4812 www.ekpc.coop Fax (859)744-6008

Maxar, Microsoft, Esri, Community Maps Contributors, City of Bardonia, Nelson County, © OpenStreetMap, Microsoft, Esri, TomTom, Garmin, SafeGraph, GeoTechnologies, Inc, METI/NASA, USGS, FEMA, NPS, US Census



Legend

- EKPC Existing Substation
- EKPC Existing Transmission
- Marion Alt Route 1
- ▭ Parcel



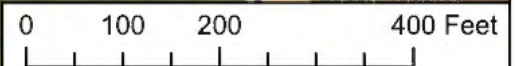
Marion County Industrial
 161 kV Parallel Tap Line Loop-In
 Exhibit 8 - Alternate Route 1

Page 4 of 7



EAST KENTUCKY POWER COOPERATIVE
 4775 Lexington Road, PO Box 707
 Winchester, Kentucky 40392
 Phone (859)744-4812 www.ekpc.coop Fax (859)744-5008

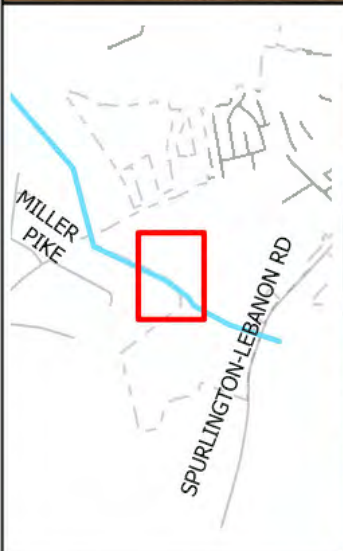
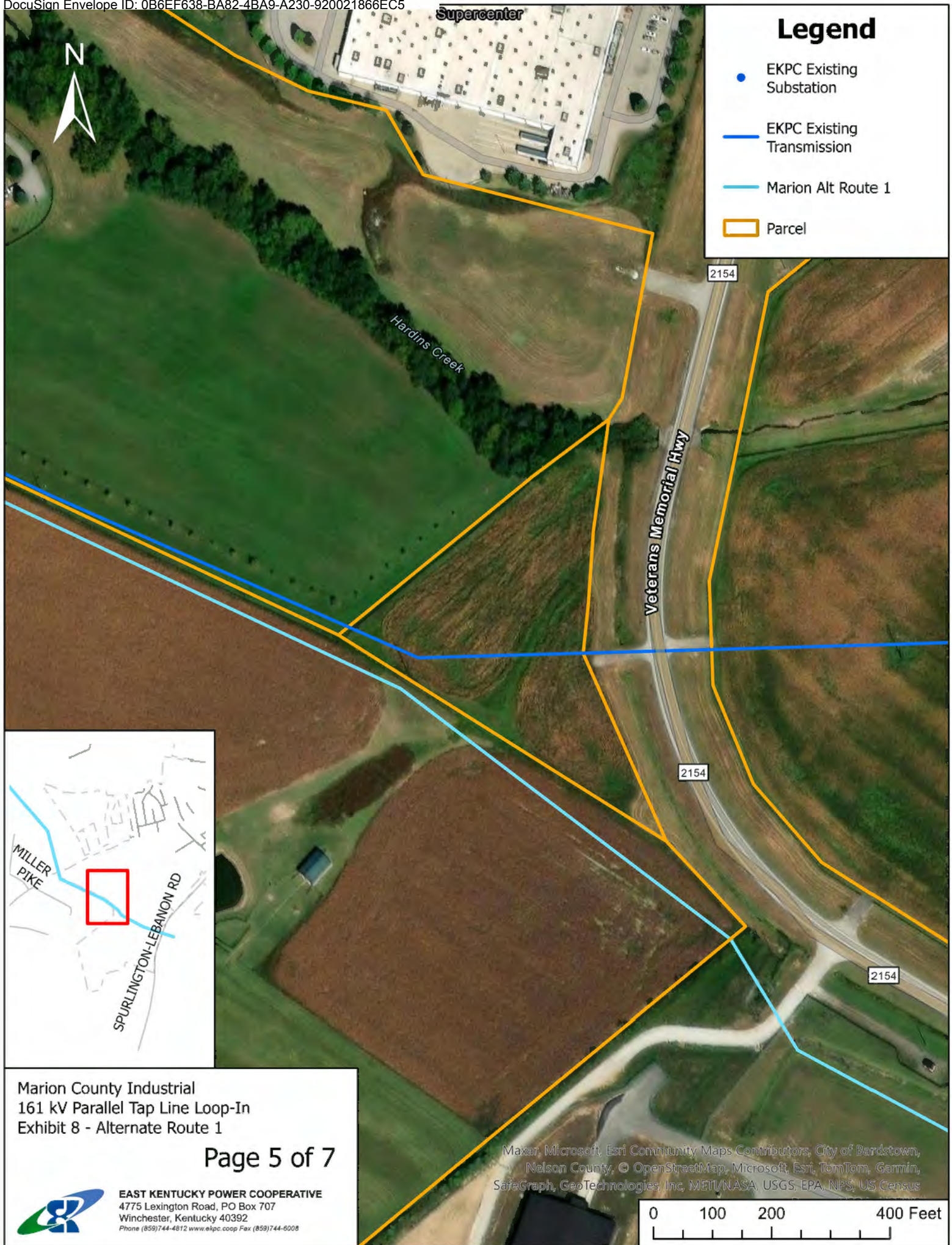
Maxar, Microsoft, Esri Community Maps Contributors, City of Bardstown, Nelson County, © OpenStreetMap, Microsoft, Esri, TomTom, Garmin, SafeGraph, GeoTechnologies, Inc, METI/NASA, USGS, EPA, NPS, US Census



Supercenter

Legend

- EKPC Existing Substation
- EKPC Existing Transmission
- Marion Alt Route 1
- ▭ Parcel



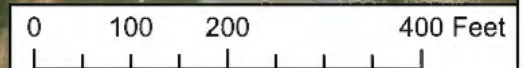
Marion County Industrial
161 kV Parallel Tap Line Loop-In
Exhibit 8 - Alternate Route 1

Page 5 of 7



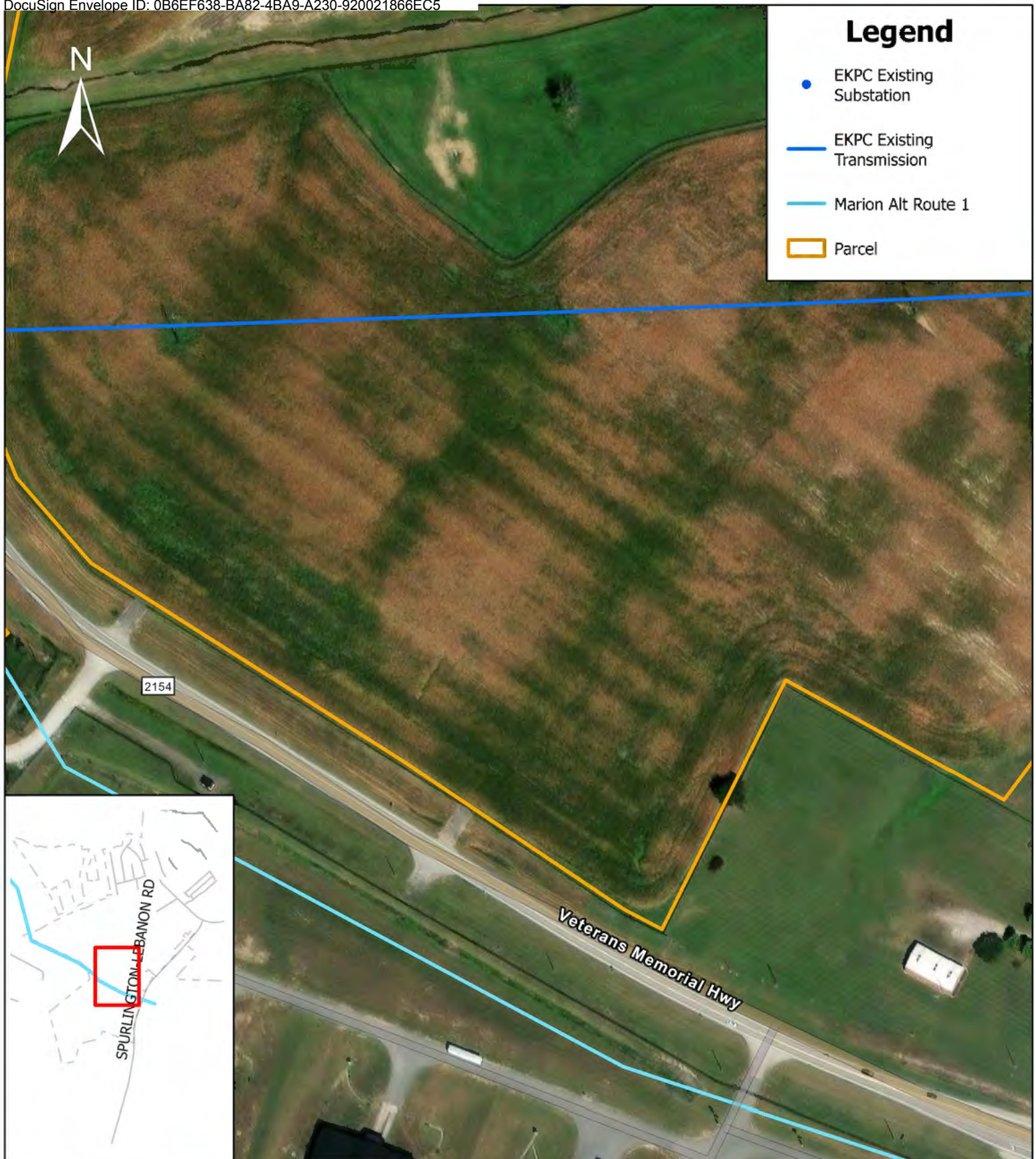
EAST KENTUCKY POWER COOPERATIVE
4775 Lexington Road, PO Box 707
Winchester, Kentucky 40392
Phone (859)744-4812 www.ekpc.coop Fax (859)744-6008

Maxar, Microsoft, Esri Community Maps Contributors, City of Bardstown, Nelson County, © OpenStreetMap, Microsoft, Esri, TomTom, Garmin, SafeGraph, GeoTechnologies, Inc, METI/NASA, USGS, EPA, NPS, US Census



Legend

- EKPC Existing Substation
- EKPC Existing Transmission
- Marion Alt Route 1
- Parcel



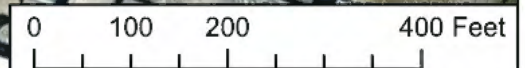
Marion County Industrial
 161 kV Parallel Tap Line Loop-In
 Exhibit 8 - Alternate Route 1

Page 6 of 7



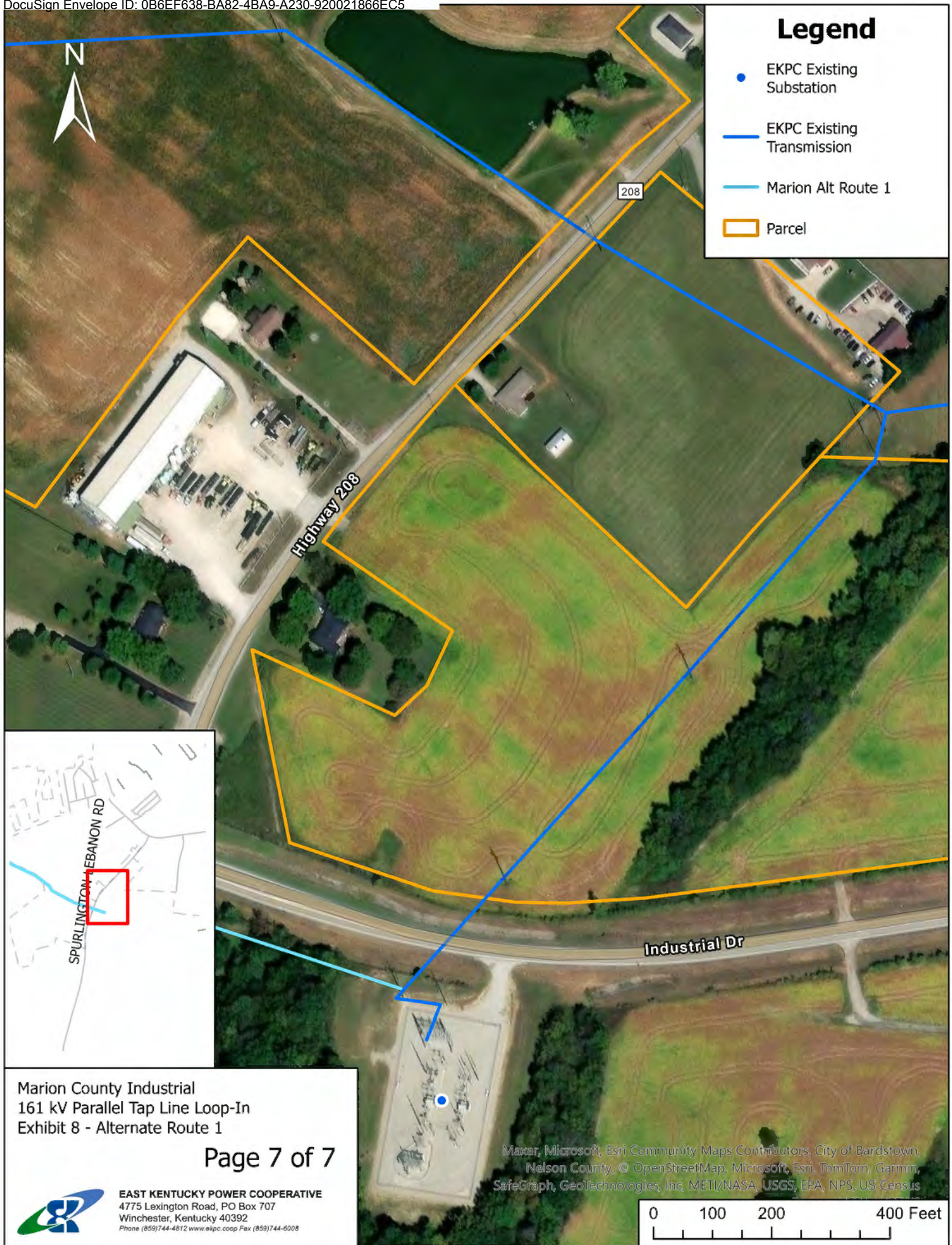
EAST KENTUCKY POWER COOPERATIVE
 4775 Lexington Road, PO Box 707
 Winchester, Kentucky 40392
 Phone (859)744-4812 www.ekpc.coop Fax (859)744-6008

Maxar, Microsoft, Esri Community Maps Contributors, City of Bardstown, Nelson County, © OpenStreetMap, Microsoft, Esri, TomTom, Garmin, SafeGraph, GeoTechnologies, Inc, METI/NASA, USGS, EPA, NPS, US Census



Legend

- EKPC Existing Substation
- EKPC Existing Transmission
- Marion Alt Route 1
- Parcel



Marion County Industrial
 161 kV Parallel Tap Line Loop-In
 Exhibit 8 - Alternate Route 1

Page 7 of 7

EAST KENTUCKY POWER COOPERATIVE
 4775 Lexington Road, PO Box 707
 Winchester, Kentucky 40392
 Phone (859)744-4812 www.ekpc.coop Fax (859)744-6008

Maxar, Microsoft, Esri Community Maps Contributors, City of Bardstown, Nelson County, © OpenStreetMap, Microsoft, Esri, TomTom, Garmin, SafeGraph, GeoTechnologies, Inc, METI/NASA, USGS, EPA, NPS, US Census





Exhibit 9
Alternate Route Map

Exhibit 9 Cover Sheet

These maps are issued for the purpose of regulatory approval and do not represent survey-quality data. The information contained herein only serves as a conceptual depiction of the routes proposed. All maps were completed either by me or under my direct supervision.



Signed: DocuSigned by:
Lucas Spencer
1CE3232344EC47D...

Date: 5/22/2024

Legend

- EKPC Existing Substation
- EKPC Existing Transmission
- Marion Alt Route 2
- Parcel



Seaboard System Railroad



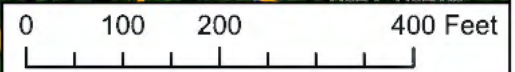
Marion County Industrial
161 kV Parallel Tap Line Loop-In
Exhibit 9 - Alternate Route 2

Page 1 of 7



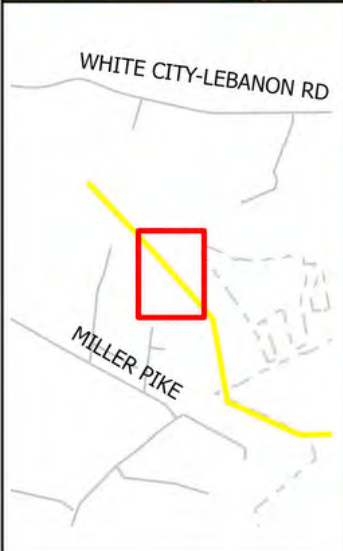
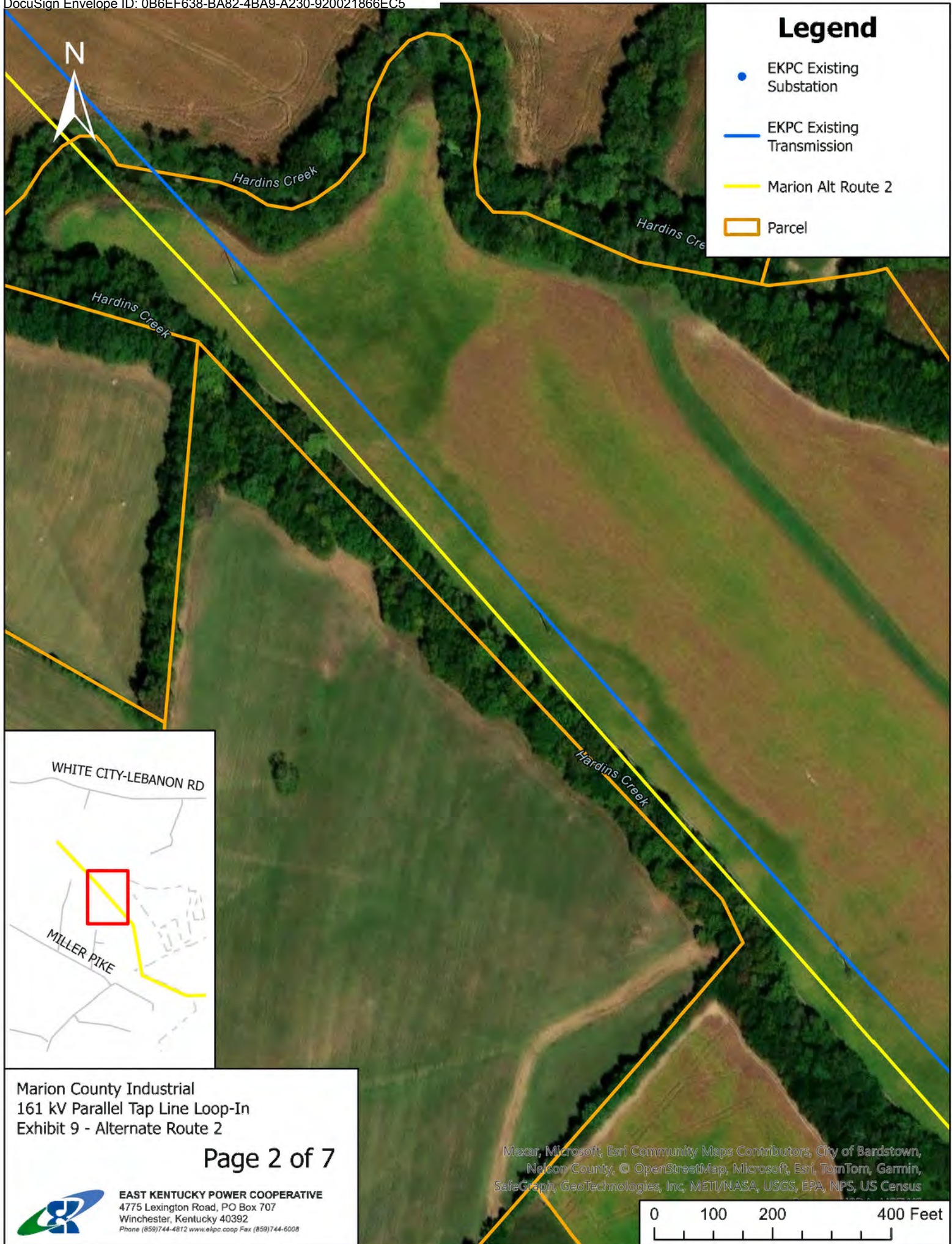
EAST KENTUCKY POWER COOPERATIVE
4775 Lexington Road, PO Box 707
Winchester, Kentucky 40392
Phone (859)744-4812 www.ekpc.coop Fax (859)744-6008

Maxar, Microsoft, Esri Community Maps Contributors, City of Bardstown, Nelson County, © OpenStreetMap, Microsoft, Esri, TomTom, Garmin, SafeGraph, GeoTechnologies, Inc, METI/NASA, USGS, EPA, NPS, US Census



Legend

- EKPC Existing Substation
- EKPC Existing Transmission
- Marion Alt Route 2
- Parcel



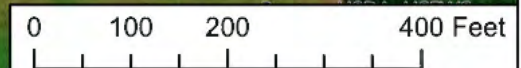
Marion County Industrial
 161 kV Parallel Tap Line Loop-In
 Exhibit 9 - Alternate Route 2

Page 2 of 7



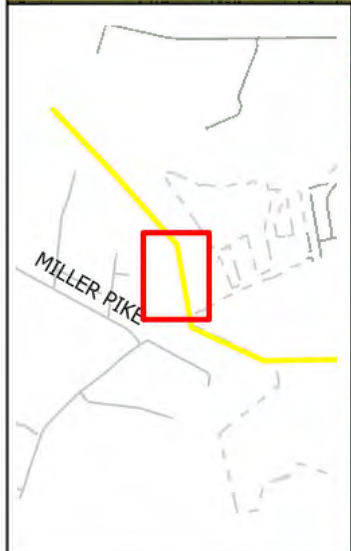
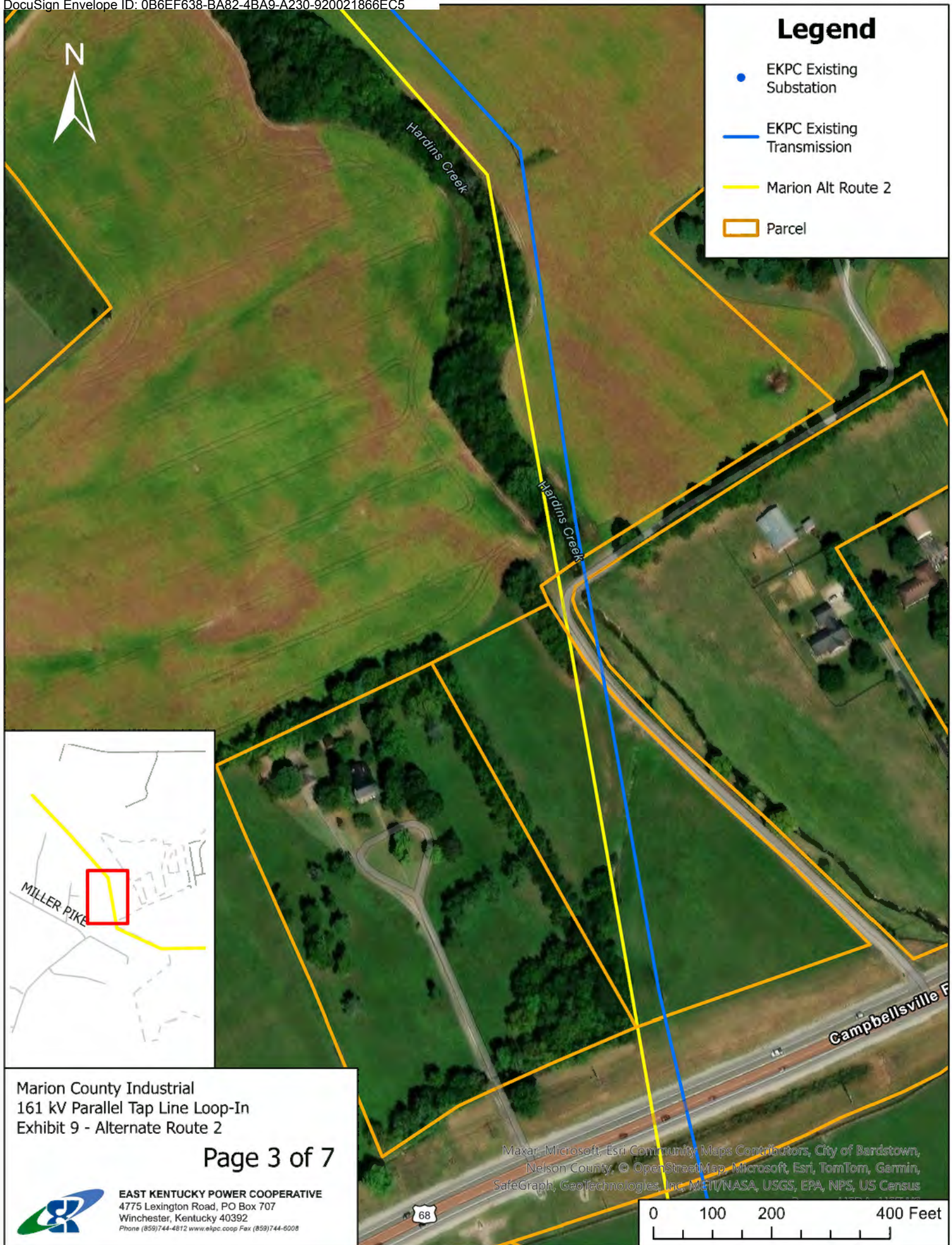
EAST KENTUCKY POWER COOPERATIVE
 4775 Lexington Road, PO Box 707
 Winchester, Kentucky 40392
 Phone (859)744-4812 www.ekpc.coop Fax (859)744-6008

Maxar, Microsoft, Esri Community Maps Contributors, City of Bardstown, Nelson County, © OpenStreetMap, Microsoft, Esri, TomTom, Garmin, SafeGraph, GeoTechnologies, Inc, METI/NASA, USGS, EPA, NPS, US Census




Legend

- EKPC Existing Substation
- EKPC Existing Transmission
- Marion Alt Route 2
- Parcel




Marion County Industrial
 161 kV Parallel Tap Line Loop-In
 Exhibit 9 - Alternate Route 2

Page 3 of 7



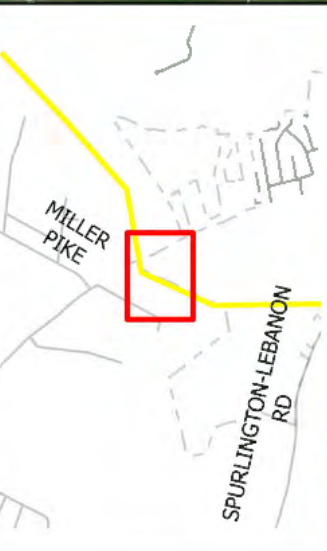
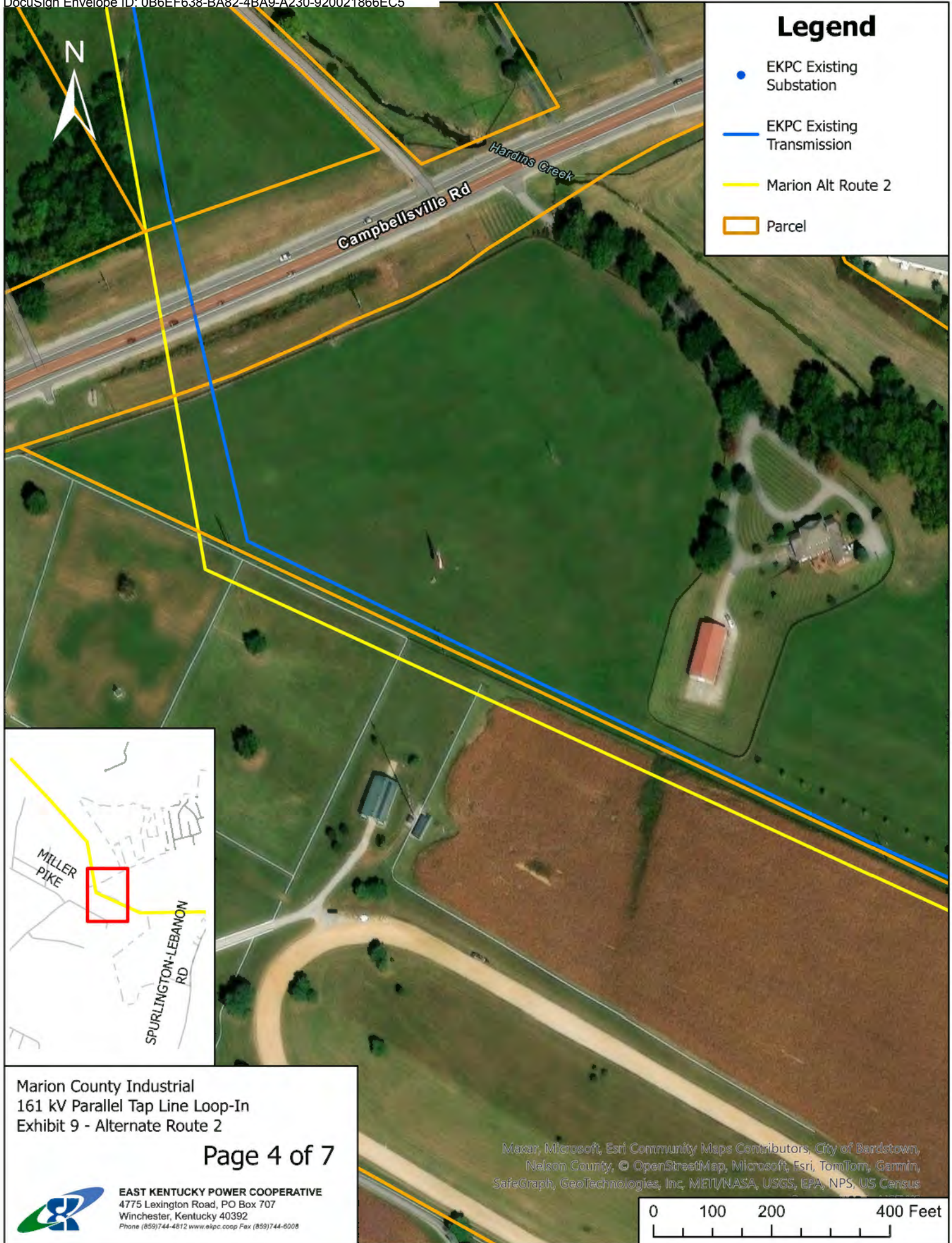
EAST KENTUCKY POWER COOPERATIVE
 4775 Lexington Road, PO Box 707
 Winchester, Kentucky 40392
 Phone (859)744-4812 www.ekpc.coop Fax (859)744-6008

Maxar, Microsoft, Esri Community Maps Contributors, City of Bardstown, Nelson County, © OpenStreetMap, Microsoft, Esri, TomTom, Garmin, SafeGraph, GeoTechnologies, Inc, METI/NASA, USGS, EPA, NPS, US Census



Legend

- EKPC Existing Substation
- EKPC Existing Transmission
- Marion Alt Route 2
- Parcel

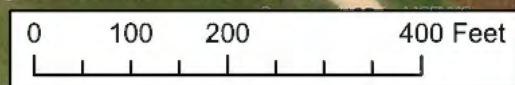


Marion County Industrial
 161 kV Parallel Tap Line Loop-In
 Exhibit 9 - Alternate Route 2

Page 4 of 7

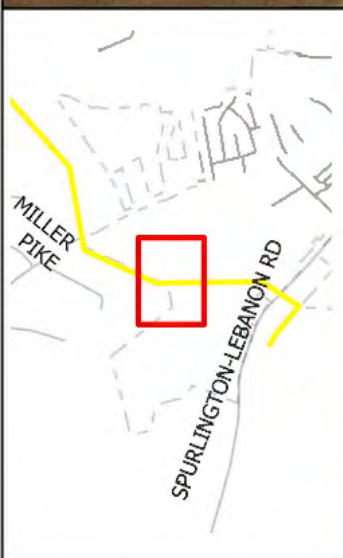
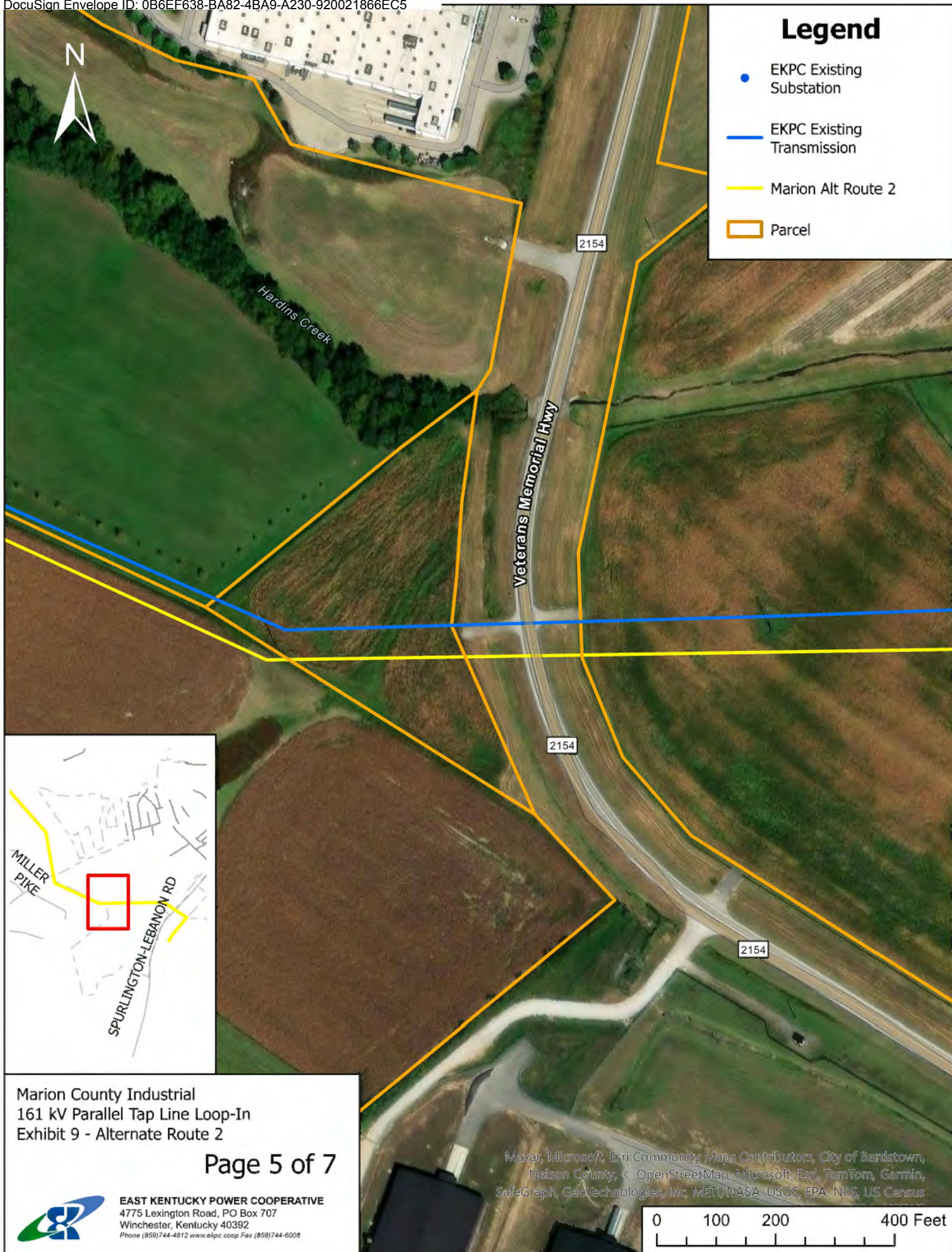
EAST KENTUCKY POWER COOPERATIVE
 4775 Lexington Road, PO Box 707
 Winchester, Kentucky 40392
 Phone (859)744-4812 www.ekpc.coop Fax (859)744-6008

Maxar, Microsoft, Esri Community Maps Contributors, City of Bardstown, Nelson County, © OpenStreetMap, Microsoft, Esri, TomTom, Garmin, SafeGraph, GeoTechnologies, Inc, METI/NASA, USGS, EPA, NPS, US Census



Legend

- EKPC Existing Substation
- EKPC Existing Transmission
- Marion Alt Route 2
- ▭ Parcel



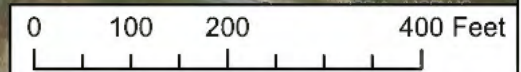
Marion County Industrial
 161 kV Parallel Tap Line Loop-In
 Exhibit 9 - Alternate Route 2

Page 5 of 7



EAST KENTUCKY POWER COOPERATIVE
 4775 Lexington Road, PO Box 707
 Winchester, Kentucky 40392
 Phone (859)744-4812 www.ekpc.coop Fax (859)744-6008

Maxar, Microsoft, Esri Community Maps Contributors, City of Bardstown, Nelson County, © OpenStreetMap, Microsoft, Esri, TomTom, Garmin, SafeGraph, GeoTechnologies, Inc, METI/NASA, USGS, EPA, NPS, US Census

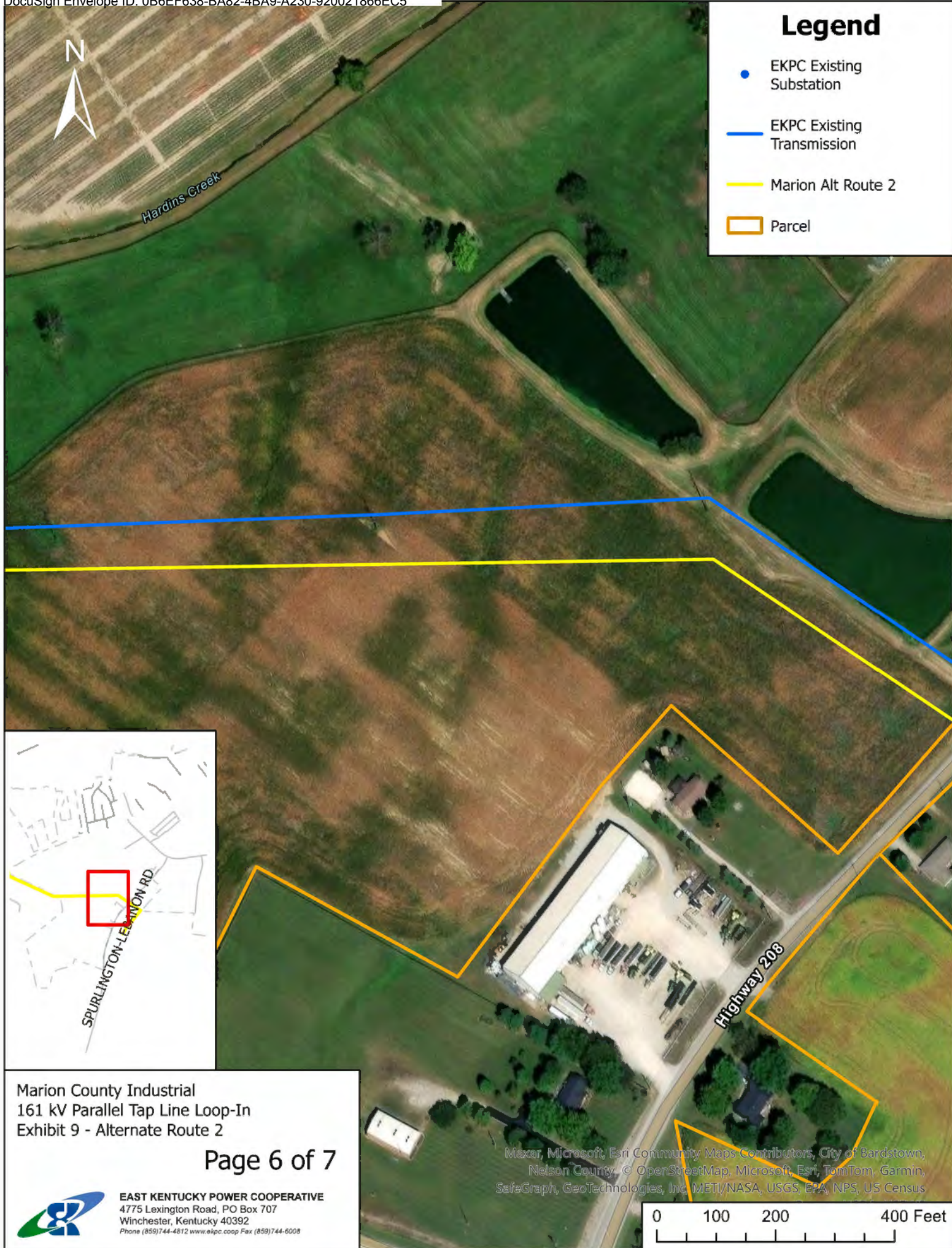


Legend

- EKPC Existing Substation
- EKPC Existing Transmission
- Marion Alt Route 2
- Parcel



Hardins Creek



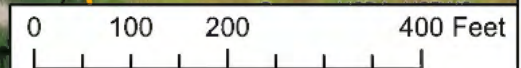
Marion County Industrial
161 kV Parallel Tap Line Loop-In
Exhibit 9 - Alternate Route 2

Page 6 of 7



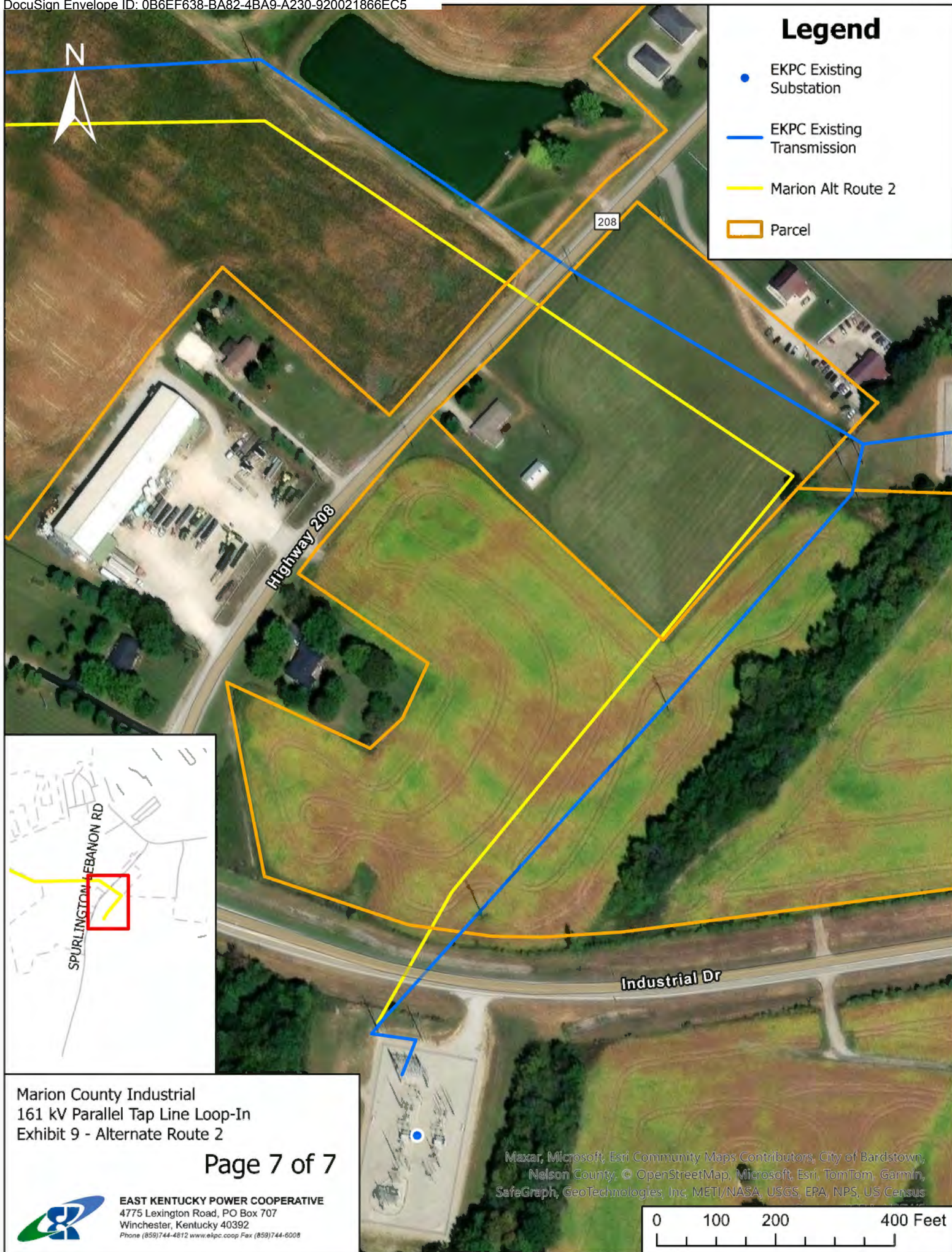
EAST KENTUCKY POWER COOPERATIVE
4775 Lexington Road, PO Box 707
Winchester, Kentucky 40392
Phone (859)744-4812 www.ekpc.coop Fax (859)744-6008

Maxar, Microsoft, Esri Community Maps Contributors, City of Bardstown, Nelson County, © OpenStreetMap, Microsoft, Esri, TomTom, Garmin, SafeGraph, GeoTechnologies, Inc. METI/NASA, USGS, EPA, NPS, US Census



Legend

- EKPC Existing Substation
- EKPC Existing Transmission
- Marion Alt Route 2
- ▭ Parcel



Marion County Industrial
 161 kV Parallel Tap Line Loop-In
 Exhibit 9 - Alternate Route 2

Page 7 of 7



EAST KENTUCKY POWER COOPERATIVE
 4775 Lexington Road, PO Box 707
 Winchester, Kentucky 40392
 Phone (859)744-4812 www.ekpc.coop Fax (859)744-6008

Maxar, Microsoft, Esri Community Maps Contributors, City of Bardstown, Nelson County, © OpenStreetMap, Microsoft, Esri, TomTom, Garmin, SafeGraph, GeoTechnologies, Inc, METI/NASA, USGS, EPA, NPS, US Census

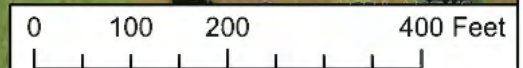



Exhibit 10
Alternate Route Map

Exhibit 10 Cover Sheet

These maps are issued for the purpose of regulatory approval and do not represent survey-quality data. The information contained herein only serves as a conceptual depiction of the routes proposed. All maps were completed either by me or under my direct supervision.



Signed: DocuSigned by:
Lucas Spencer
1CE3232344EC47D

Date: 5/22/2024

Legend

- EKPC Existing Substation
- EKPC Existing Transmission
- Marion Alt Route 3
- Parcel




Seaboard System Railroad

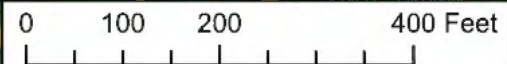


Marion County Industrial
 161 kV Parallel Tap Line Loop-In
 Exhibit 10 - Alternate Route 3

Page 1 of 7

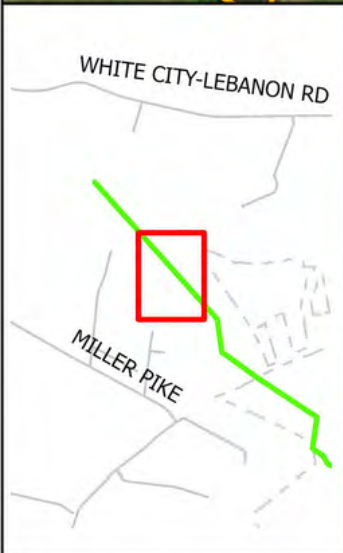
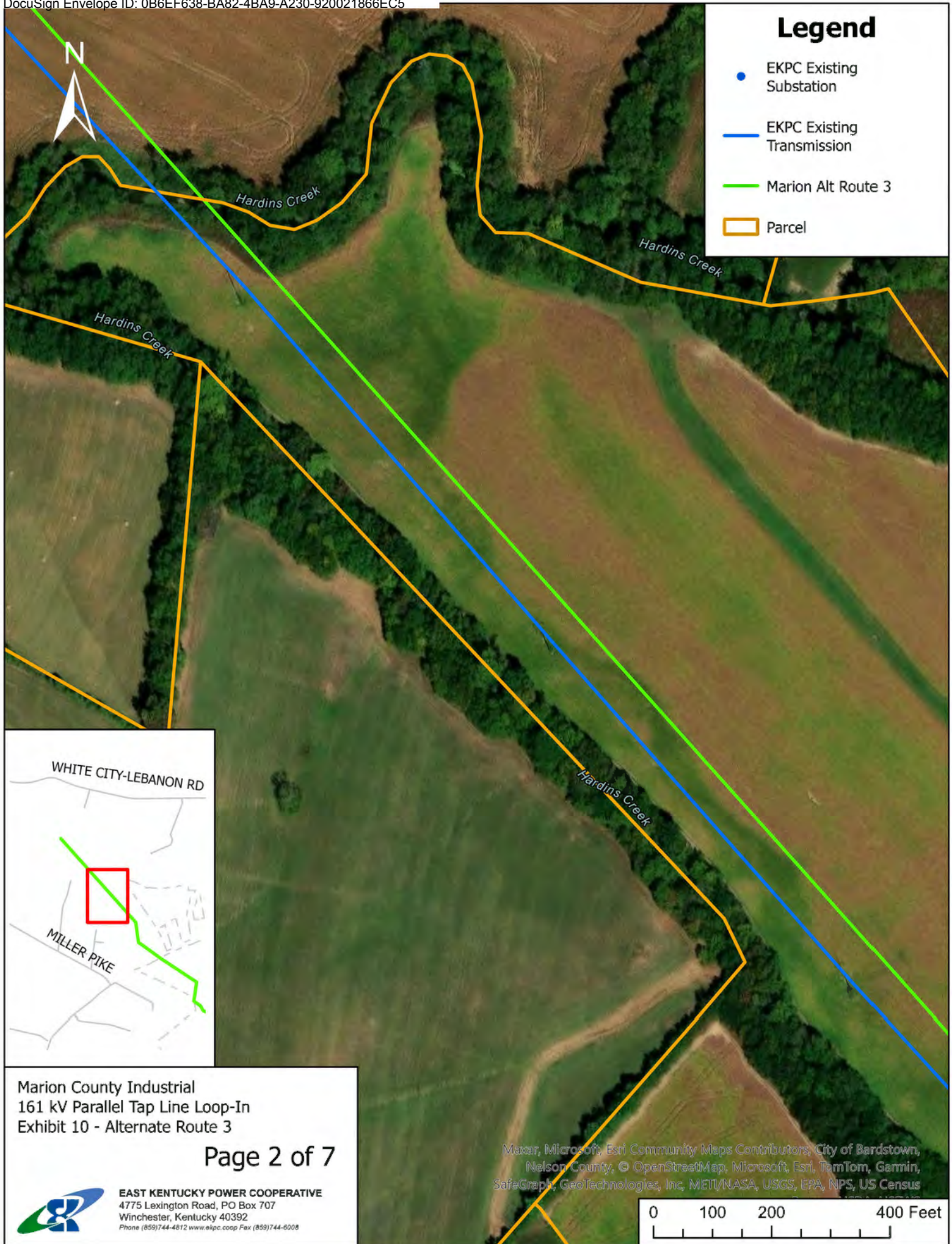
 **EAST KENTUCKY POWER COOPERATIVE**
 4775 Lexington Road, PO Box 707
 Winchester, Kentucky 40392
 Phone (859)744-4812 www.ekpc.coop Fax (859)744-6008

Maxar, Microsoft, Esri Community Maps Contributors, City of Bardstown, Nelson County, © OpenStreetMap, Microsoft, Esri, TomTom, Garmin, SafeGraph, GeoTechnologies, Inc, METI/NASA, USGS, EPA, NPS, US Census



Legend

- EKPC Existing Substation
- EKPC Existing Transmission
- Marion Alt Route 3
- Parcel



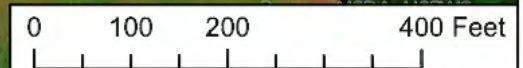
Marion County Industrial
 161 kV Parallel Tap Line Loop-In
 Exhibit 10 - Alternate Route 3

Page 2 of 7



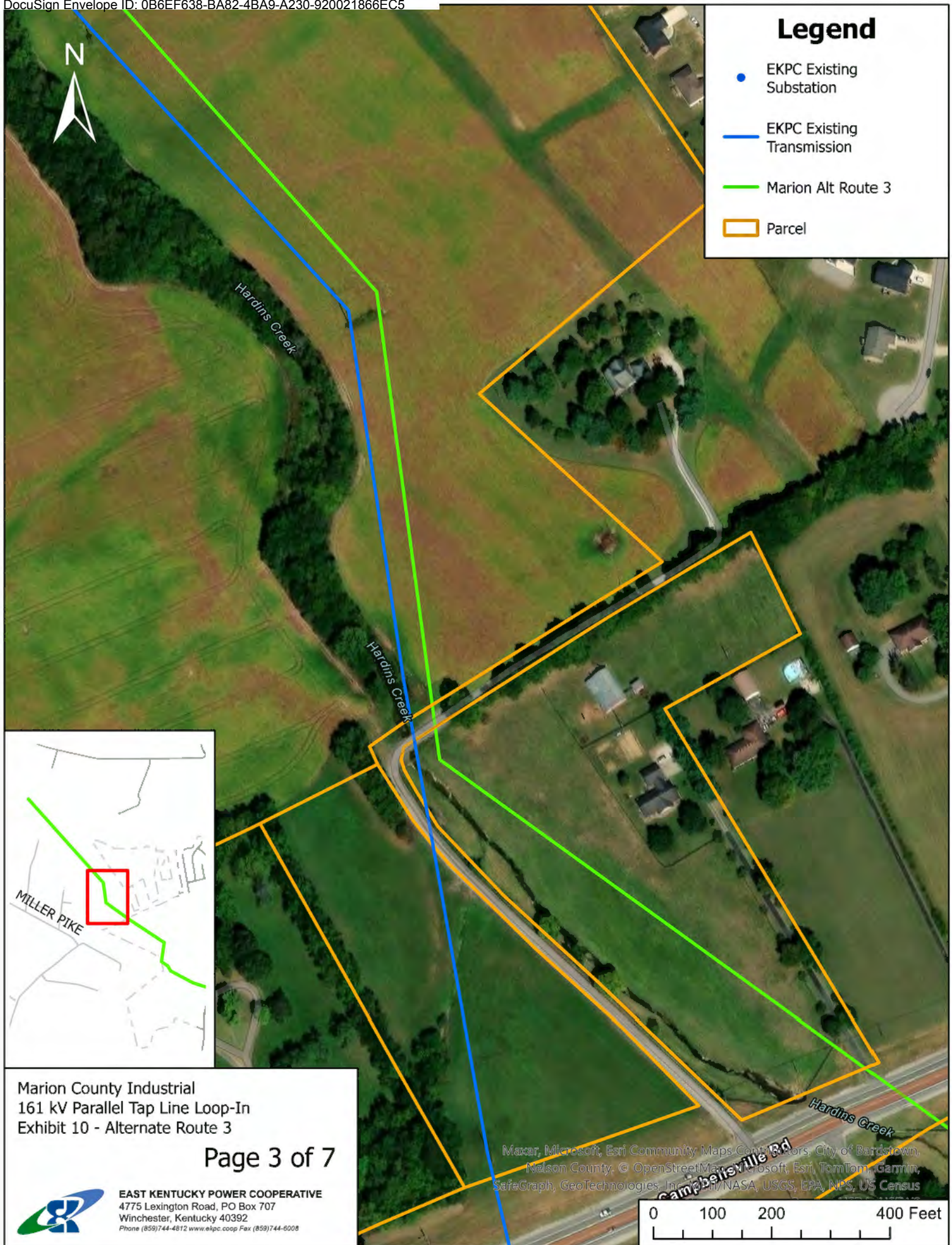
EAST KENTUCKY POWER COOPERATIVE
 4775 Lexington Road, PO Box 707
 Winchester, Kentucky 40392
 Phone (859)744-4812 www.ekpc.coop Fax (859)744-6008

Maxar, Microsoft, Esri Community Maps Contributors, City of Bardstown, Nelson County, © OpenStreetMap, Microsoft, Esri, TomTom, Garmin, SafeGraph, GeoTechnologies, Inc, METI/NASA, USGS, EPA, NPS, US Census




Legend

- EKPC Existing Substation
- EKPC Existing Transmission
- Marion Alt Route 3
- Parcel

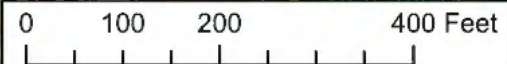


Marion County Industrial
 161 kV Parallel Tap Line Loop-In
 Exhibit 10 - Alternate Route 3

Page 3 of 7

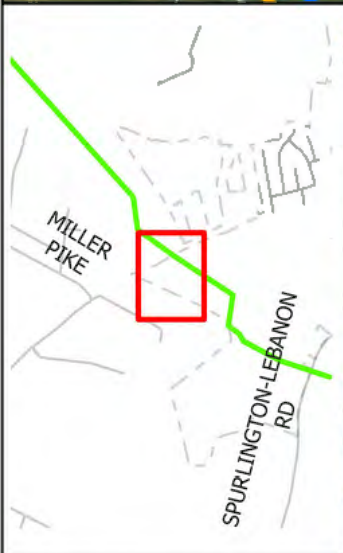
 **EAST KENTUCKY POWER COOPERATIVE**
 4775 Lexington Road, PO Box 707
 Winchester, Kentucky 40392
 Phone (859)744-4812 www.ekpc.coop Fax (859)744-6008

Maxar, Microsoft, Esri Community Maps Contributors, City of Bardstown, Nelson County, © OpenStreetMap contributors, Esri, TomTom, Garmin, SafeGraph, GeoTechnologies, Intel/PT/NASA, USGS, EPA, NPS, US Census



Legend

- EKPC Existing Substation
- EKPC Existing Transmission
- Marion Alt Route 3
- Parcel



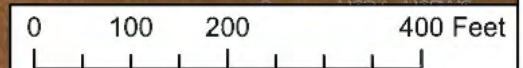
Marion County Industrial
 161 kV Parallel Tap Line Loop-In
 Exhibit 10 - Alternate Route 3

Page 4 of 7



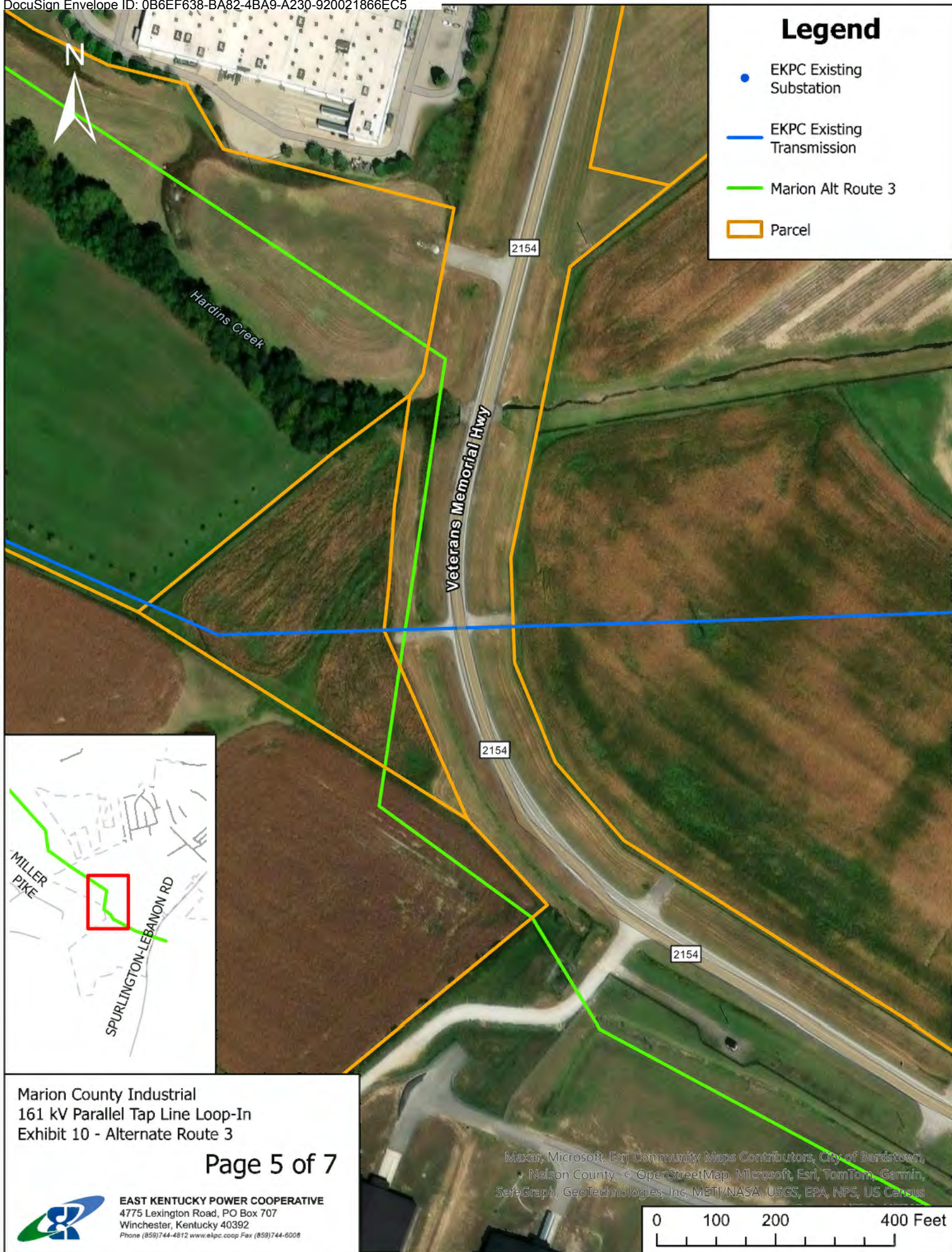
EAST KENTUCKY POWER COOPERATIVE
 4775 Lexington Road, PO Box 707
 Winchester, Kentucky 40392
 Phone (859)744-4812 www.ekpc.coop Fax (859)744-6008

Maxar, Microsoft, Esri Community Maps Contributors, City of Bardstown, Nelson County, © OpenStreetMap, Microsoft, Esri, TomTom, Garmin, SafeGraph, GeoTechnologies, Inc, METI/NASA, USGS, EPA, NPS, US Census



Legend

- EKPC Existing Substation
- EKPC Existing Transmission
- Marion Alt Route 3
- ▭ Parcel



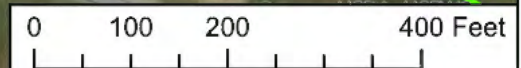
Marion County Industrial
 161 kV Parallel Tap Line Loop-In
 Exhibit 10 - Alternate Route 3

Page 5 of 7







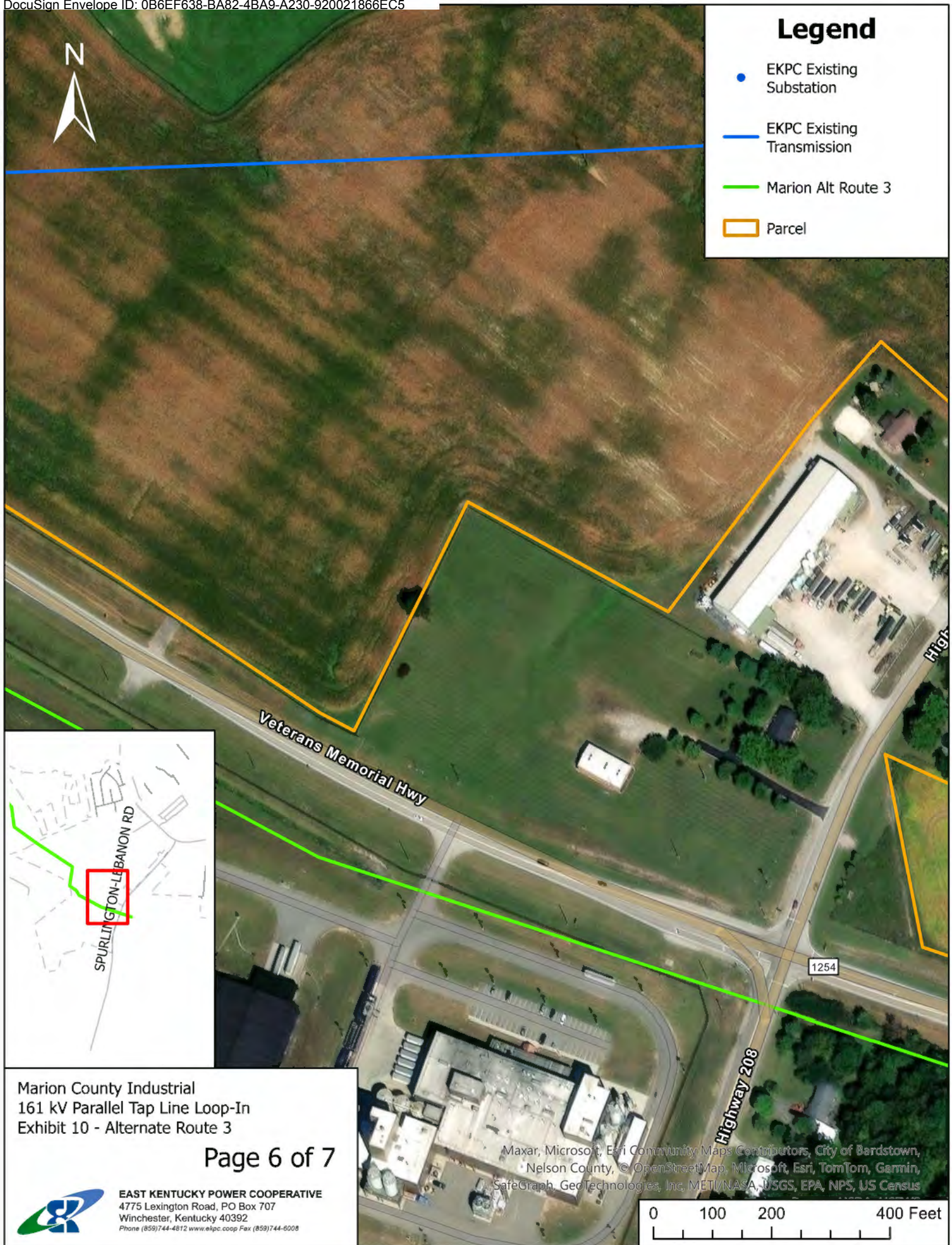
EAST KENTUCKY POWER COOPERATIVE
 4775 Lexington Road, PO Box 707
 Winchester, Kentucky 40392
 Phone (859)744-4812 www.ekpc.coop Fax (859)744-6008

Maxar, Microsoft, Esri Community Maps Contributors, City of Bardstow, Nelson County, © OpenStreetMap, Microsoft, Esri, TomTom, Garmin, SafeGraph, GeoTechnologies, Inc, METI/NASA, USGS, EPA, NPS, US Census



Legend

-  EKPC Existing Substation
-  EKPC Existing Transmission
-  Marion Alt Route 3
-  Parcel



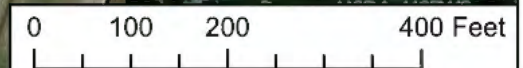
Marion County Industrial
161 kV Parallel Tap Line Loop-In
Exhibit 10 - Alternate Route 3

Page 6 of 7



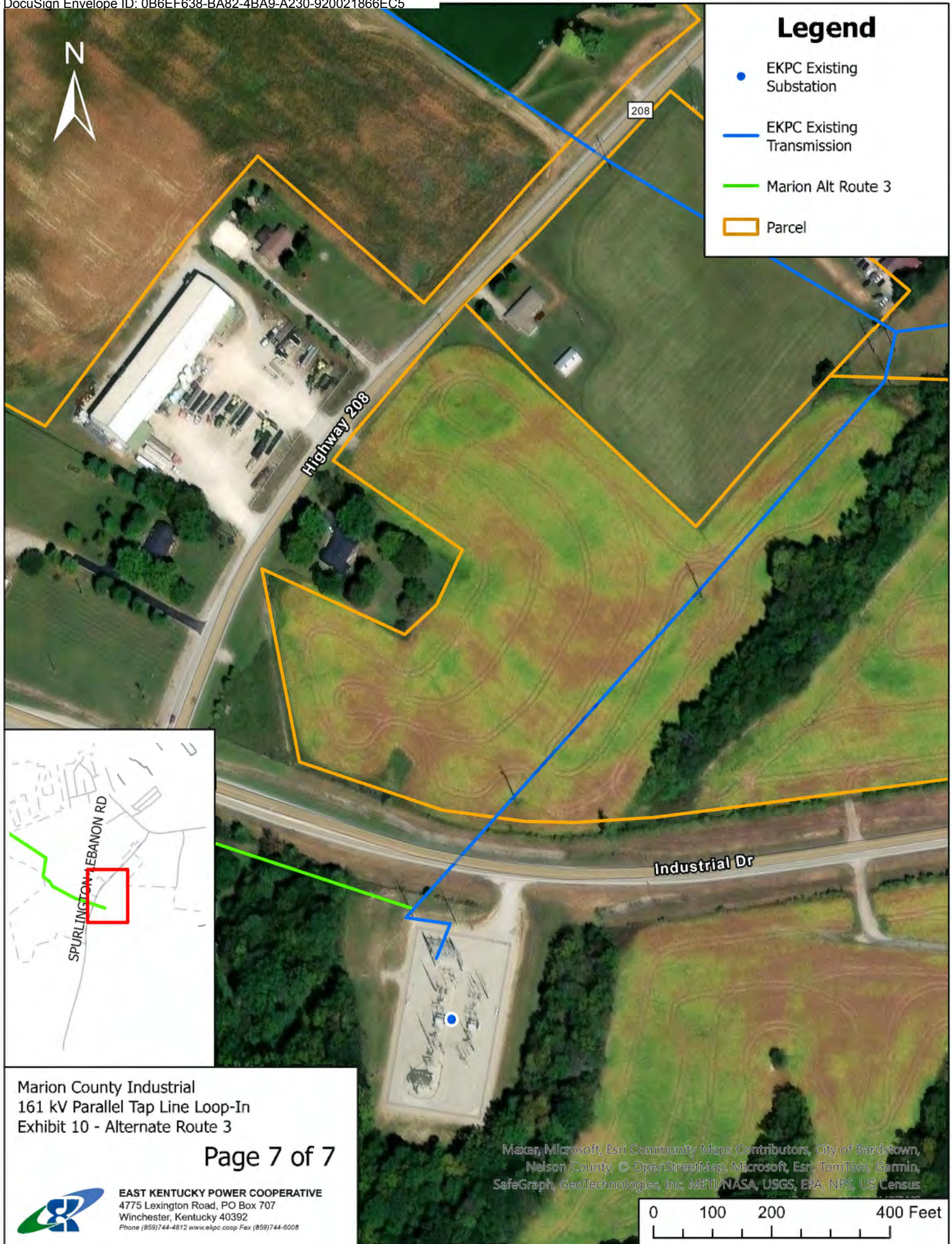
EAST KENTUCKY POWER COOPERATIVE
4775 Lexington Road, PO Box 707
Winchester, Kentucky 40392
Phone (859)744-4812 www.ekpc.coop Fax (859)744-6008

Maxar, Microsoft, Esri Community Maps Contributors, City of Bardstown, Nelson County, © OpenStreetMap, Microsoft, Esri, TomTom, Garmin, SafeGraph, GeoTechnologies, Inc, METI/NASA, USGS, EPA, NPS, US Census



Legend

- EKPC Existing Substation
- EKPC Existing Transmission
- Marion Alt Route 3
- Parcel



Marion County Industrial
 161 kV Parallel Tap Line Loop-In
 Exhibit 10 - Alternate Route 3

Page 7 of 7



EAST KENTUCKY POWER COOPERATIVE
 4775 Lexington Road, PO Box 707
 Winchester, Kentucky 40392
 Phone (859)744-4812 www.ekpc.coop Fax (859)744-6008

Maxar, Microsoft, Esri Community Maps Contributors, City of Bardstown, Nelson County, © OpenStreetMap, Microsoft, Esri, TomTom, Garmin, SafeGraph, GeoTechnologies, Inc, METI/NASA, USGS, EPA, NPS, US Census

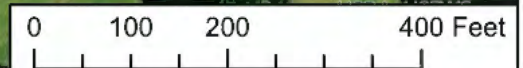



Exhibit 11
Alternate Route Map

Exhibit 11 Cover Sheet

These maps are issued for the purpose of regulatory approval and do not represent survey-quality data. The information contained herein only serves as a conceptual depiction of the routes proposed. All maps were completed either by me or under my direct supervision.



Signed:  1CE3232344EC47D...

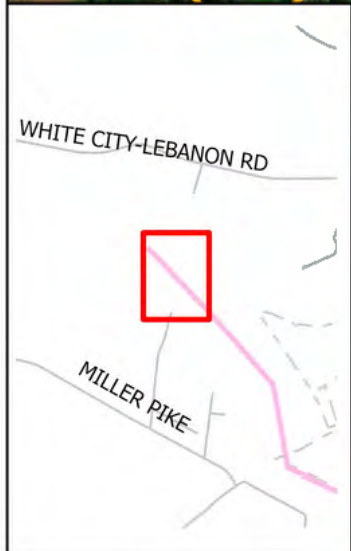
Date: 5/22/2024

Legend

- EKPC Existing Substation
- EKPC Existing Transmission
- Marion Alt Route 4
- Parcel




Seaboard System Railroad




Marion County Industrial
 161 KV Parallel Tap Line Loop-in
 Exhibit 11 - Alternate Route 4

Page 1 of 7



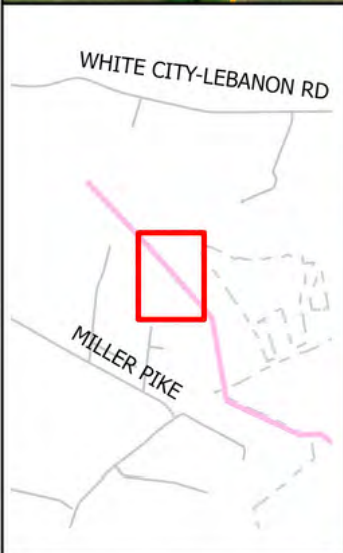
EAST KENTUCKY POWER COOPERATIVE
 4775 Lexington Road, PO Box 707
 Winchester, Kentucky 40392
 Phone (859)744-4812 www.ekpc.coop Fax (859)744-6008

Maxar, Microsoft, Esri Community Maps Contributors, City of Bardstown, Nelson County, © OpenStreetMap, Microsoft, Esri, TomTom, Garmin, SafeGraph, GeoTechnologies, Inc, METI/NASA, USGS, EPA, NPS, US Census



Legend

- EKPC Existing Substation
- EKPC Existing Transmission
- Marion Alt Route 4
- Parcel



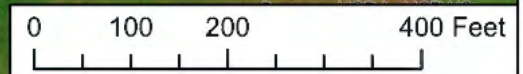
Marion County Industrial
 161 kV Parallel Tap Line Loop-in
 Exhibit 11 - Alternate Route 4

Page 2 of 7



EAST KENTUCKY POWER COOPERATIVE
 4775 Lexington Road, PO Box 707
 Winchester, Kentucky 40392
 Phone (859)744-4812 www.ekpc.coop Fax (859)744-6008

Mapax, Microsoft, Esri Community Maps Contributors, City of Bardstown, Nelson County, © OpenStreetMap, Microsoft, Esri, TomTom, Garmin, SafeGraph, GeoTechnologies, Inc, METI/NASA, USGS, EPA, NPS, US Census



Legend

- EKPC Existing Substation
- EKPC Existing Transmission
- Marion Alt Route 4
- Parcel




Marion County Industrial
161 kV Parallel Tap Line Loop-in
Exhibit 11 - Alternate Route 4

Page 3 of 7



EAST KENTUCKY POWER COOPERATIVE
4775 Lexington Road, PO Box 707
Winchester, Kentucky 40392
Phone (859)744-4812 www.ekpc.coop Fax (859)744-6008

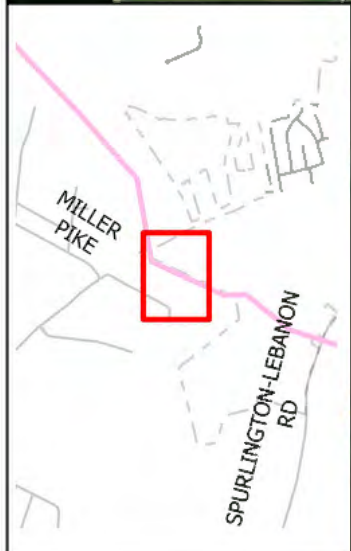
Maxar, Microsoft, Esri Community Maps Contributors, City of Bardstown, Nelson County, © OpenStreetMap, Microsoft, Esri, TomTom, Garmin, SafeGraph, GeoTechnologies, Inc, METI/NASA, USGS, EPA, NPS, US Census






Legend

- EKPC Existing Substation
- EKPC Existing Transmission
- Marion Alt Route 4
- Parcel

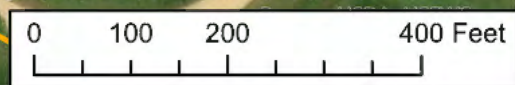


Marion County Industrial
 161 kV Parallel Tap Line Loop-in
 Exhibit 11 - Alternate Route 4

Page 4 of 7

 **EAST KENTUCKY POWER COOPERATIVE**
 4775 Lexington Road, PO Box 707
 Winchester, Kentucky 40392
 Phone (859)744-4812 www.ekpc.coop Fax (859)744-6008

Maxar, Microsoft, Esri Community Maps Contributors, City of Bardstown, Nelson County, © OpenStreetMap, Microsoft, Esri, TomTom, Garmin, SafeGraph, GeoTechnologies, Inc, METI/NASA, USGS, EPA, NPS, US Census



Legend

- EKPC Existing Substation
- EKPC Existing Transmission
- Marion Alt Route 4
- ▭ Parcel



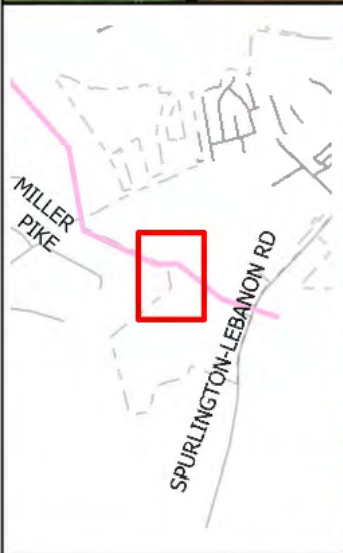
Hardins Creek

Veterans Memorial Hwy

2154

2154

2154



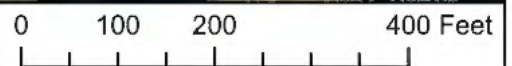
Marion County Industrial
 161 kV Parallel Tap Line Loop-in
 Exhibit 11 - Alternate Route 4

Page 5 of 7



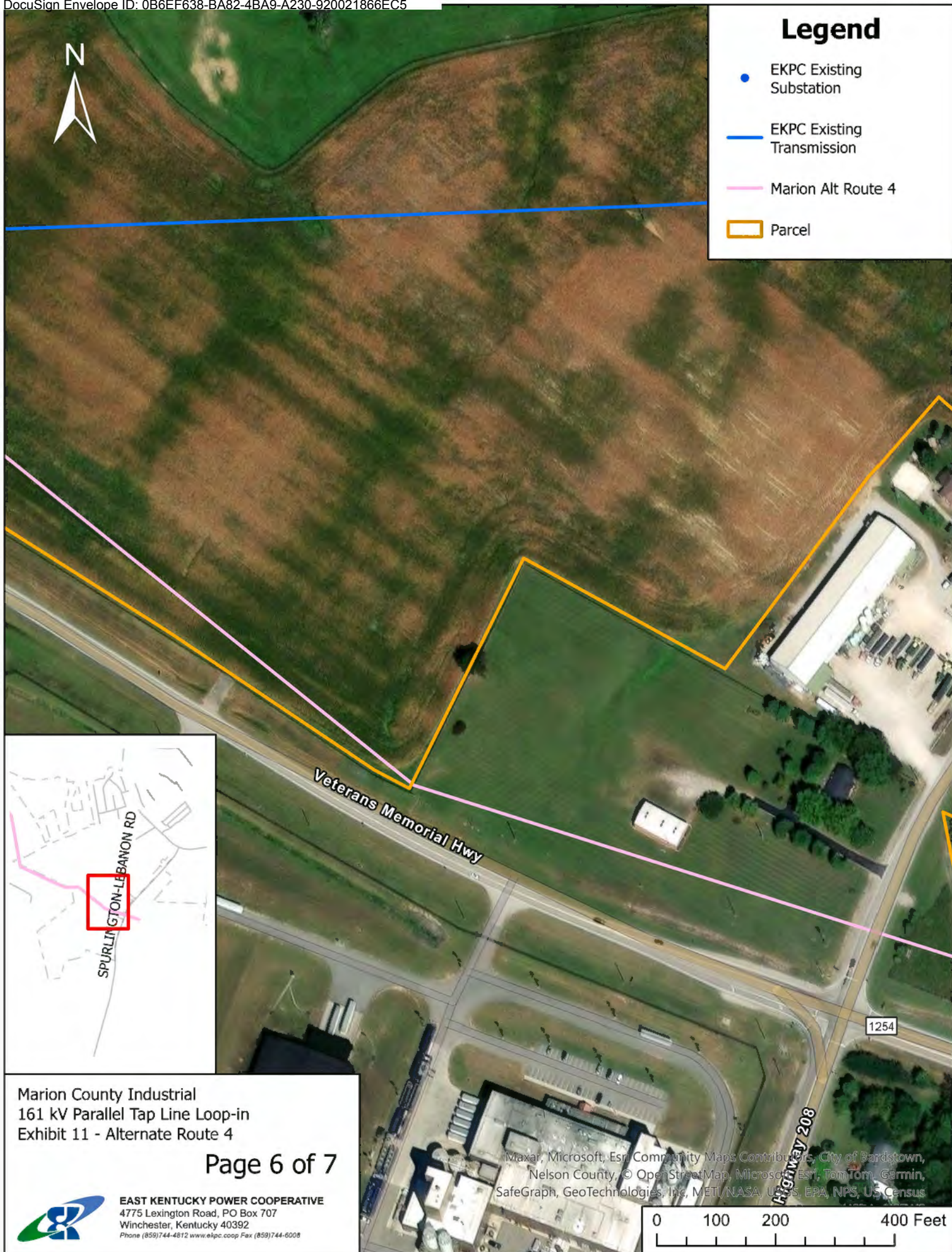
EAST KENTUCKY POWER COOPERATIVE
 4775 Lexington Road, PO Box 707
 Winchester, Kentucky 40392
 Phone (859)744-4812 www.ekpc.coop Fax (859)744-6008

Maxar, Microsoft, Esri Community Maps Contributors, City of Bardstown, Nelson County, © OpenStreetMap, Microsoft, Esri, TomTom, Garmin, SafeGraph, GeoTechnologies, Inc, METI/NASA, USGS, EPA, NPS, US Census



Legend

- EKPC Existing Substation
- EKPC Existing Transmission
- Marion Alt Route 4
- ▭ Parcel



Veterans Memorial Hwy

1254

Highway 208

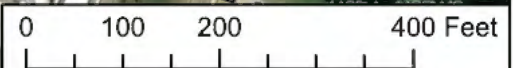
Marion County Industrial
161 kV Parallel Tap Line Loop-in
Exhibit 11 - Alternate Route 4

Page 6 of 7



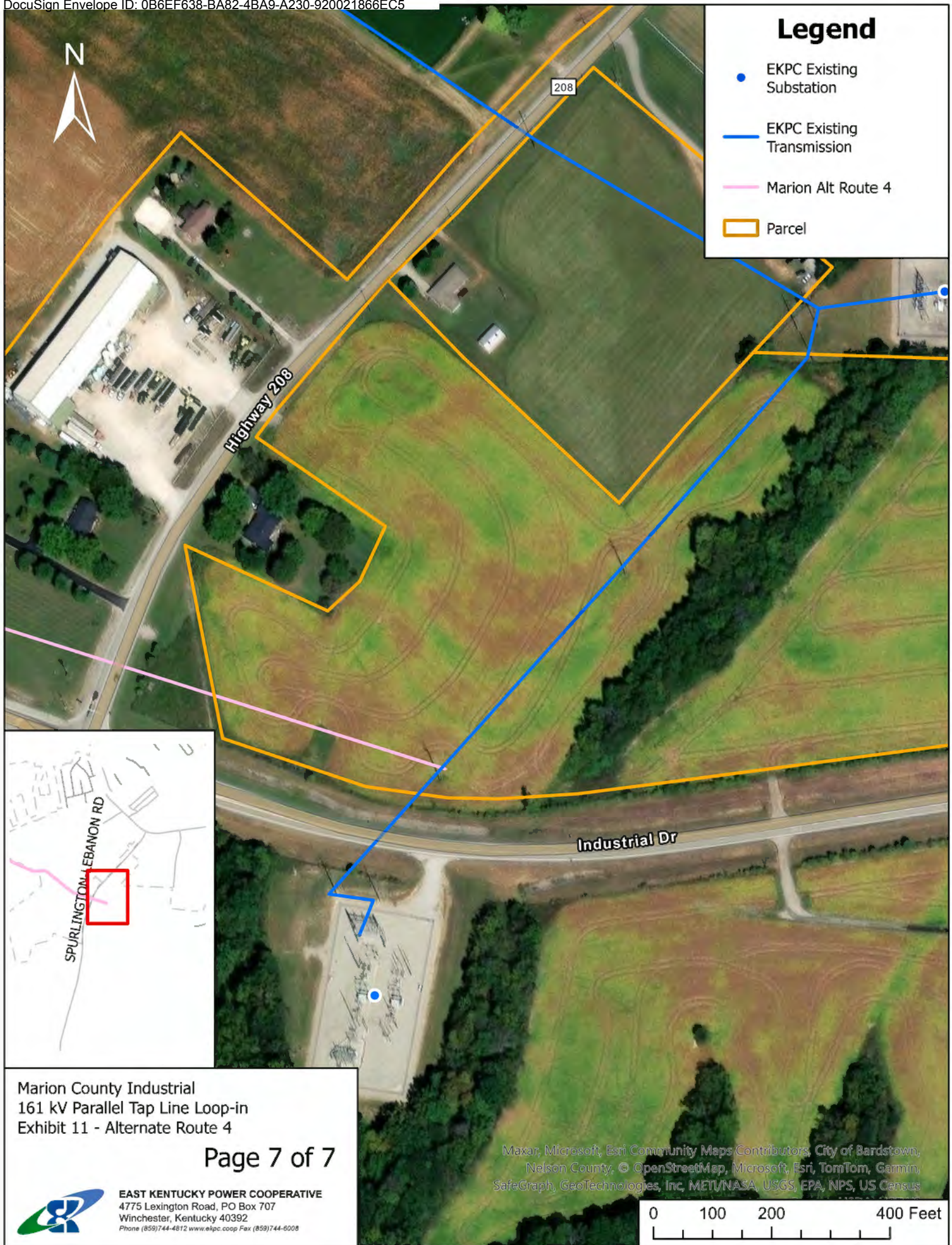
EAST KENTUCKY POWER COOPERATIVE
4775 Lexington Road, PO Box 707
Winchester, Kentucky 40392
Phone (859)744-4812 www.ekpc.coop Fax (859)744-6008

Maxar, Microsoft, Esri Community Maps Contributors, City of Bardstown, Nelson County, © OpenStreetMap, Microsoft, Esri, TomTom, Garmin, SafeGraph, GeoTechnologies, Inc, METI/NASA, USGS, EPA, NPS, US Census




Legend

- EKPC Existing Substation
- EKPC Existing Transmission
- Marion Alt Route 4
- Parcel



Marion County Industrial
 161 kV Parallel Tap Line Loop-in
 Exhibit 11 - Alternate Route 4

Page 7 of 7

 **EAST KENTUCKY POWER COOPERATIVE**
 4775 Lexington Road, PO Box 707
 Winchester, Kentucky 40392
 Phone (859)744-4812 www.ekpc.coop Fax (859)744-6008

Maxar, Microsoft, Esri Community Maps Contributors, City of Bardstown, Nelson County, © OpenStreetMap, Microsoft, Esri, TomTom, Garmin, SafeGraph, GeoTechnologies, Inc, METI/NASA, USGS, EPA, NPS, US Census





Exhibit 12
Alternate Route Map

Exhibit 12 Cover Sheet

These maps are issued for the purpose of regulatory approval and do not represent survey-quality data. The information contained herein only serves as a conceptual depiction of the routes proposed. All maps were completed either by me or under my direct supervision.



Signed:  1CE3232344EC47D...

Date: 5/22/2024

Legend

- EKPC Existing Substation
- EKPC Existing Transmission
- Marion Alt Route 5
- Parcel



Seaboard System Railroad

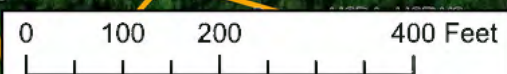


Marion County Industrial
161 KV Parallel Tap Line Loop-In
Exhibit 12 - Proposed Route

Page 1 of 7

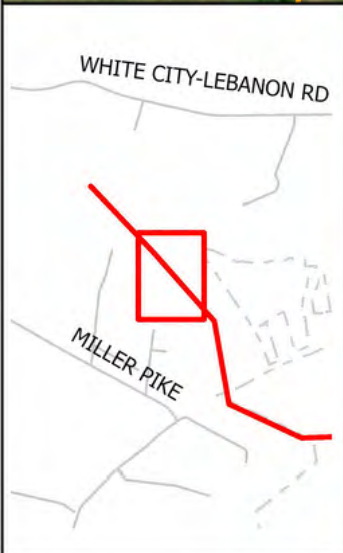
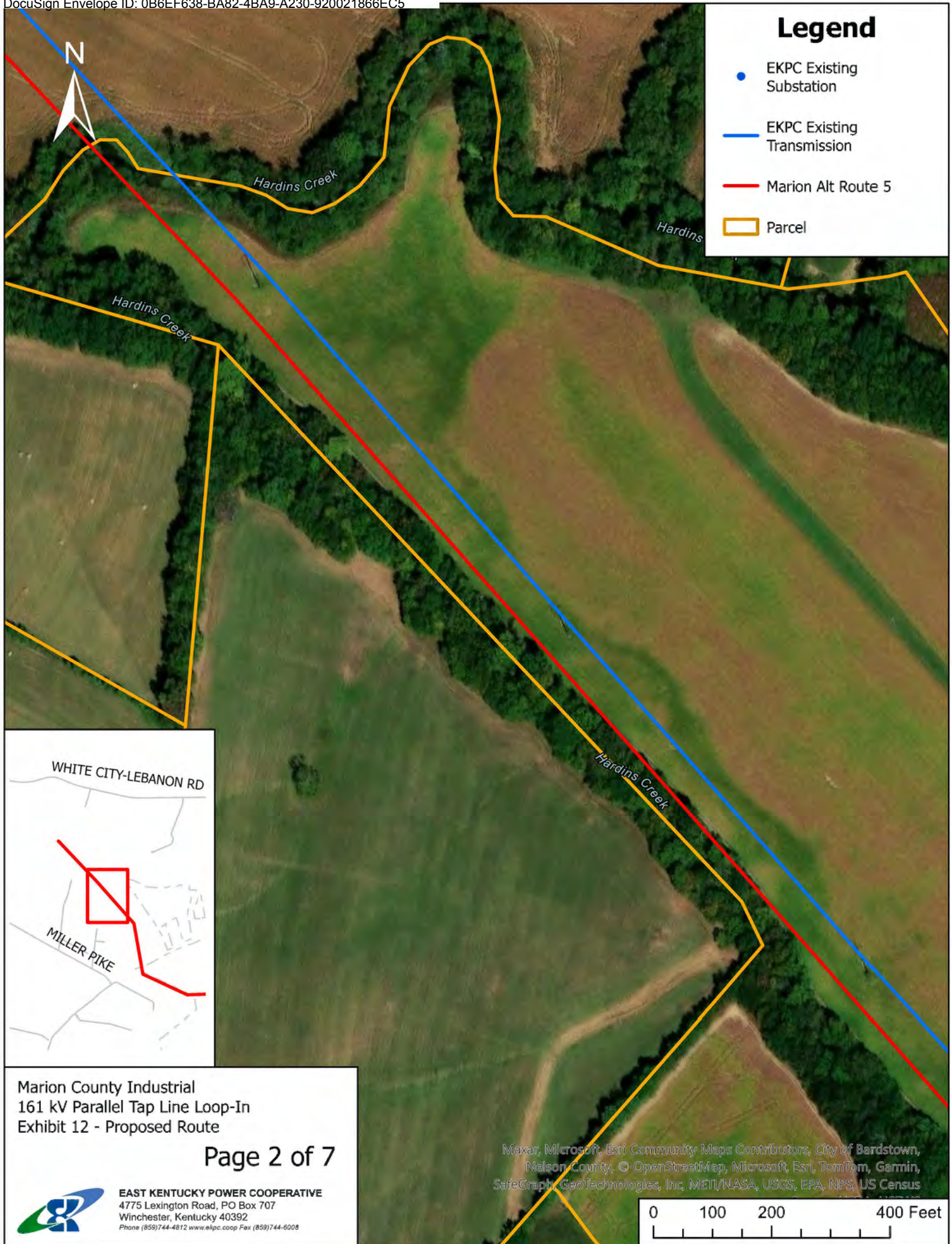
 **EAST KENTUCKY POWER COOPERATIVE**
 4775 Lexington Road, PO Box 707
 Winchester, Kentucky 40392
 Phone (859)744-4812 www.ekpc.coop Fax (859)744-6008

Maxar, Microsoft, Esri Community Maps Contributors, City of Bardstown, Nelson County, © OpenStreetMap, Microsoft, Esri, TomTom, Garmin, SafeGraph, GeoTechnologies, Inc, METI/NASA, USGS, EPA, NPS, US Census



Legend

- EKPC Existing Substation
- EKPC Existing Transmission
- Marion Alt Route 5
- ▭ Parcel




Marion County Industrial
 161 kV Parallel Tap Line Loop-In
 Exhibit 12 - Proposed Route

Page 2 of 7



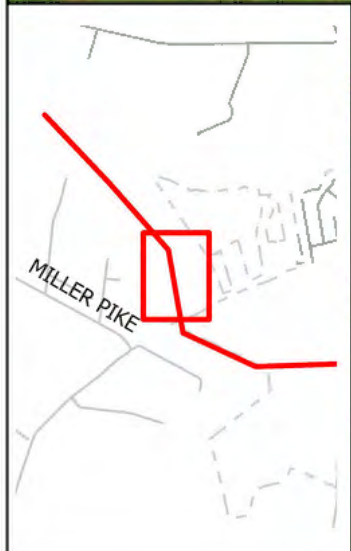
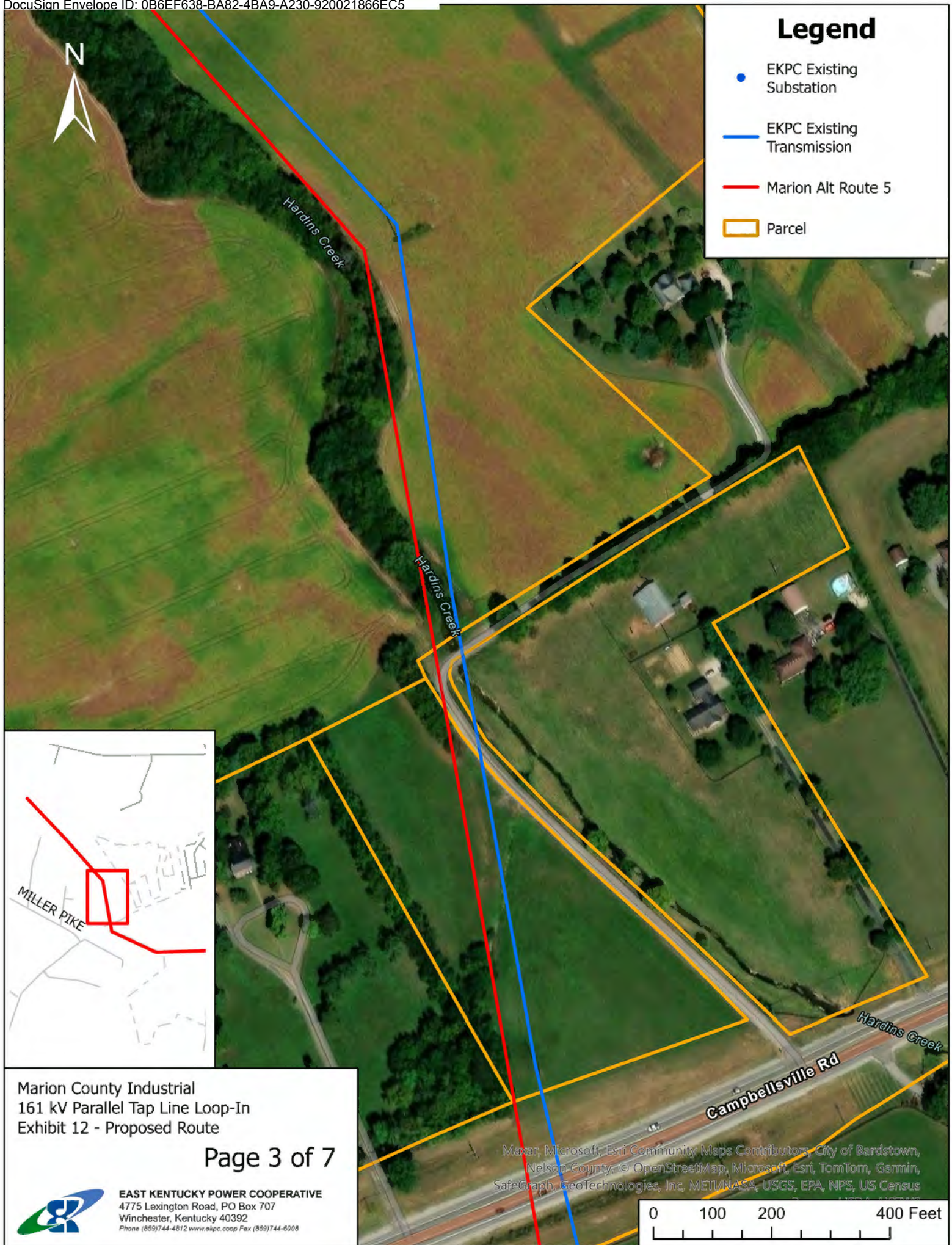
EAST KENTUCKY POWER COOPERATIVE
 4775 Lexington Road, PO Box 707
 Winchester, Kentucky 40392
 Phone (859)744-4812 www.ekpc.coop Fax (859)744-6008

Maxar, Microsoft, Esri Community Maps Contributors, City of Bardstown, Nelson County, © OpenStreetMap, Microsoft, Esri, TomTom, Garmin, SafeGraph, GeoTechnologies, Inc, METI/NASA, USGS, EPA, NPS, US Census



Legend

- EKPC Existing Substation
- EKPC Existing Transmission
- Marion Alt Route 5
- ▭ Parcel




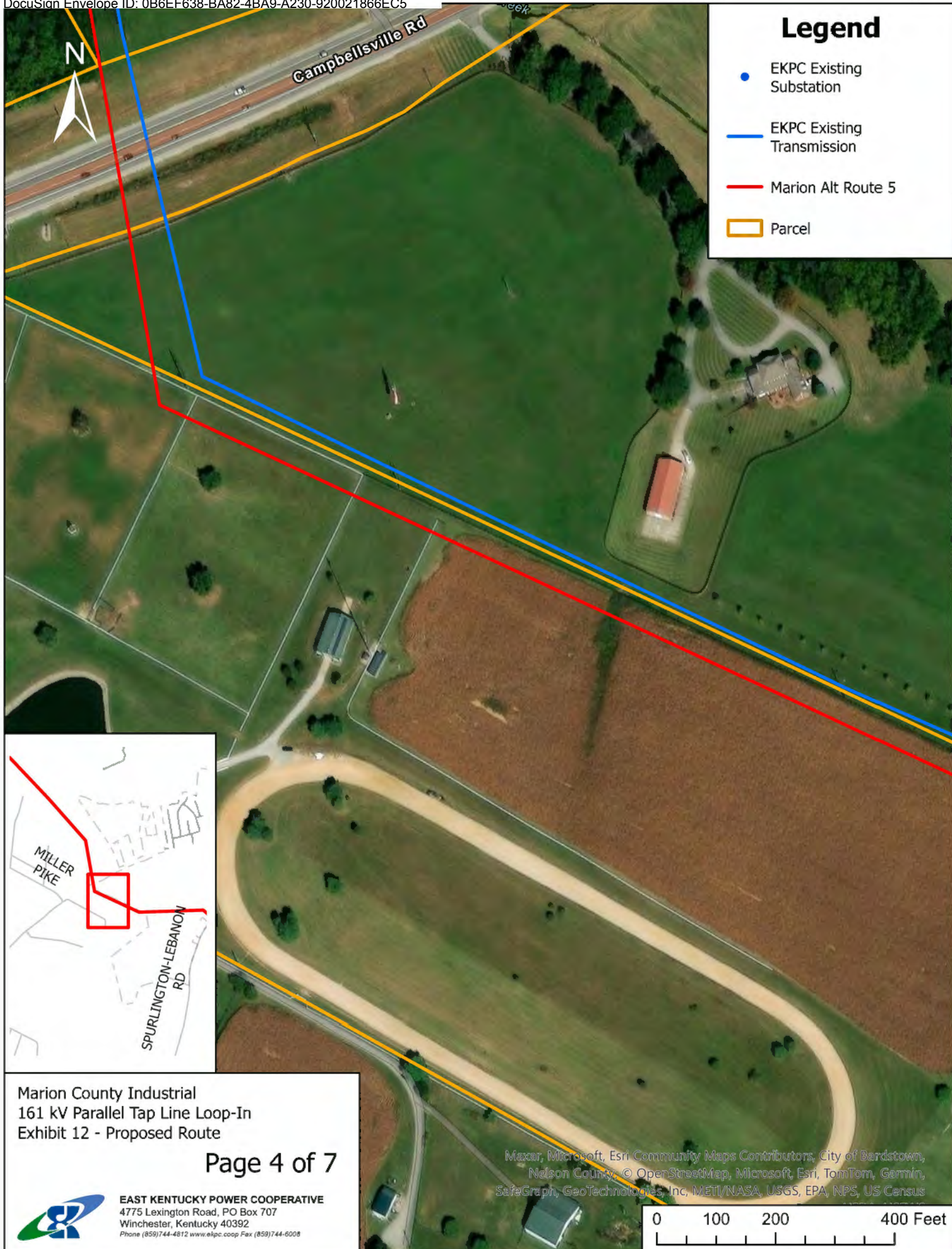
Marion County Industrial
 161 kV Parallel Tap Line Loop-In
 Exhibit 12 - Proposed Route

Page 3 of 7

EAST KENTUCKY POWER COOPERATIVE
 4775 Lexington Road, PO Box 707
 Winchester, Kentucky 40392
 Phone (859)744-4812 www.ekpc.coop Fax (859)744-6008

Maxar, Microsoft, Esri Community Maps Contributors, City of Bardstow,
 Nelson County, © OpenStreetMap, Microsoft, Esri, TomTom, Garmin,
 SafeGraph, GeoTechnologies, Inc, METI/NASA, USGS, EPA, NPS, US Census





Legend

- EKPC Existing Substation
- EKPC Existing Transmission
- Marion Alt Route 5
- Parcel

Campbellsville Rd

N

MILLER PIKE

SPURLINGTON-LEBANON RD

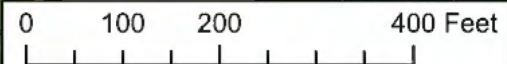
Marion County Industrial
 161 kV Parallel Tap Line Loop-In
 Exhibit 12 - Proposed Route

Page 4 of 7



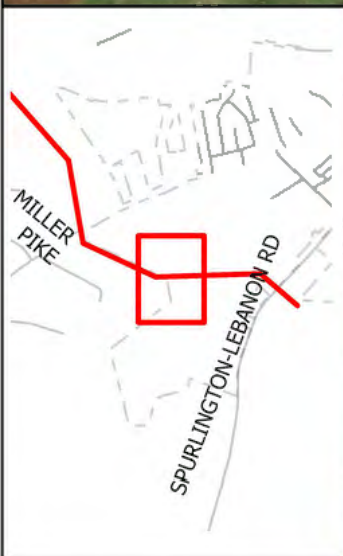
EAST KENTUCKY POWER COOPERATIVE
 4775 Lexington Road, PO Box 707
 Winchester, Kentucky 40392
 Phone (859)744-4812 www.ekpc.coop Fax (859)744-5008

Maxar, Microsoft, Esri Community Maps Contributors, City of Bardstown, Nelson County, © OpenStreetMap, Microsoft, Esri, TomTom, Garmin, SafeGraph, GeoTechnologies, Inc, METI/NASA, USGS, EPA, NPS, US Census



Legend

- EKPC Existing Substation
- EKPC Existing Transmission
- Marion Alt Route 5
- Parcel



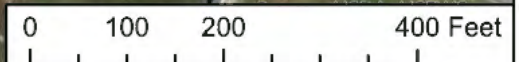
Marion County Industrial
 161 kV Parallel Tap Line Loop-In
 Exhibit 12 - Proposed Route

Page 5 of 7



EAST KENTUCKY POWER COOPERATIVE
 4775 Lexington Road, PO Box 707
 Winchester, Kentucky 40392
 Phone (859)744-4812 www.ekpc.coop Fax (859)744-6008

Maxar, Microsoft, Esri Community Maps Contributors, City of Bardstown, Nelson County, © OpenStreetMap, Microsoft, Esri, TomTom, Garmin, SafeGraph, GeoTechnologies, Inc, METI/NASA, USGS, EPA, NPS, US Census

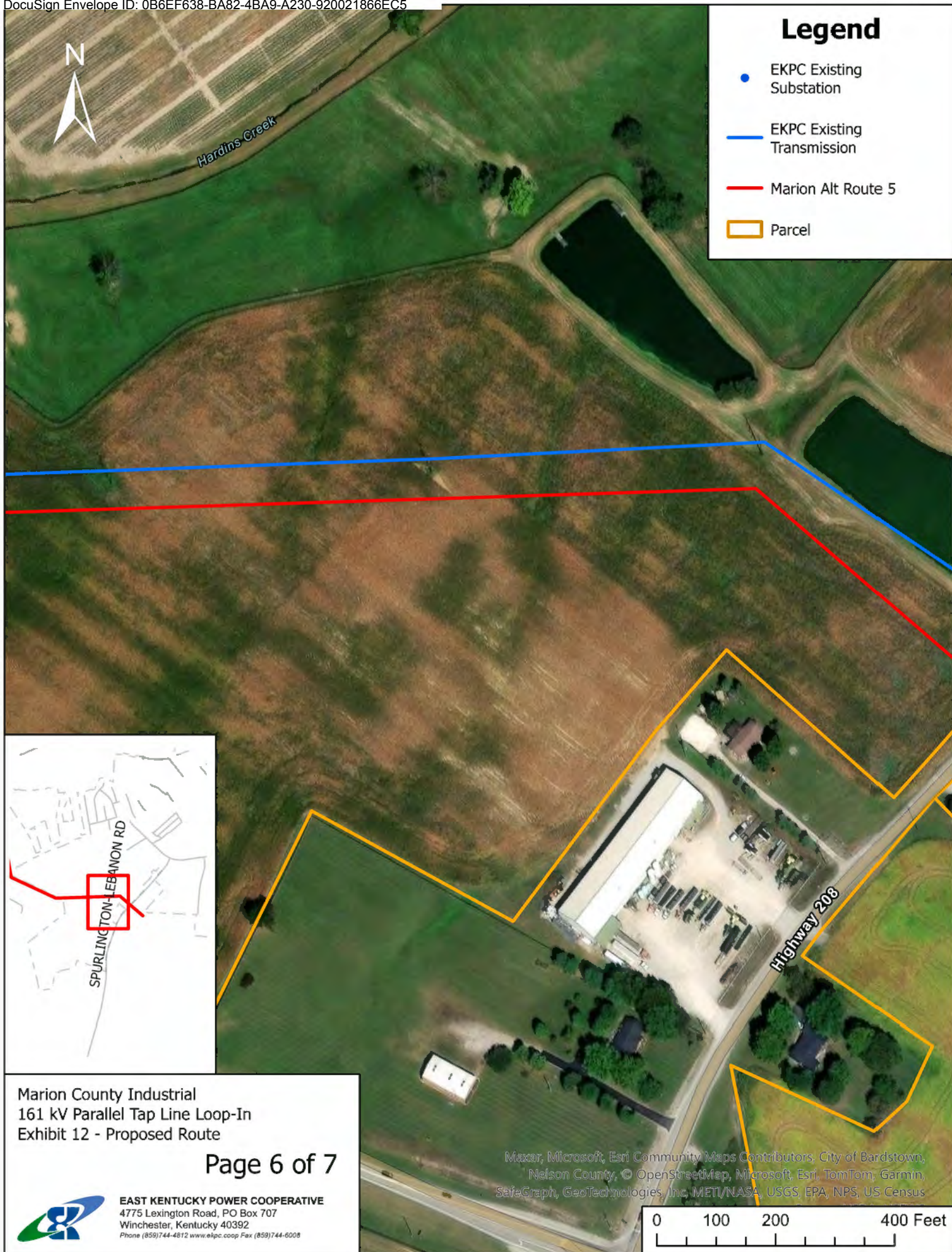


Legend

- EKPC Existing Substation
- EKPC Existing Transmission
- Marion Alt Route 5
- Parcel



Hardins Creek



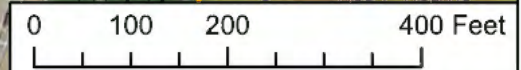
Marion County Industrial
161 kV Parallel Tap Line Loop-In
Exhibit 12 - Proposed Route

Page 6 of 7



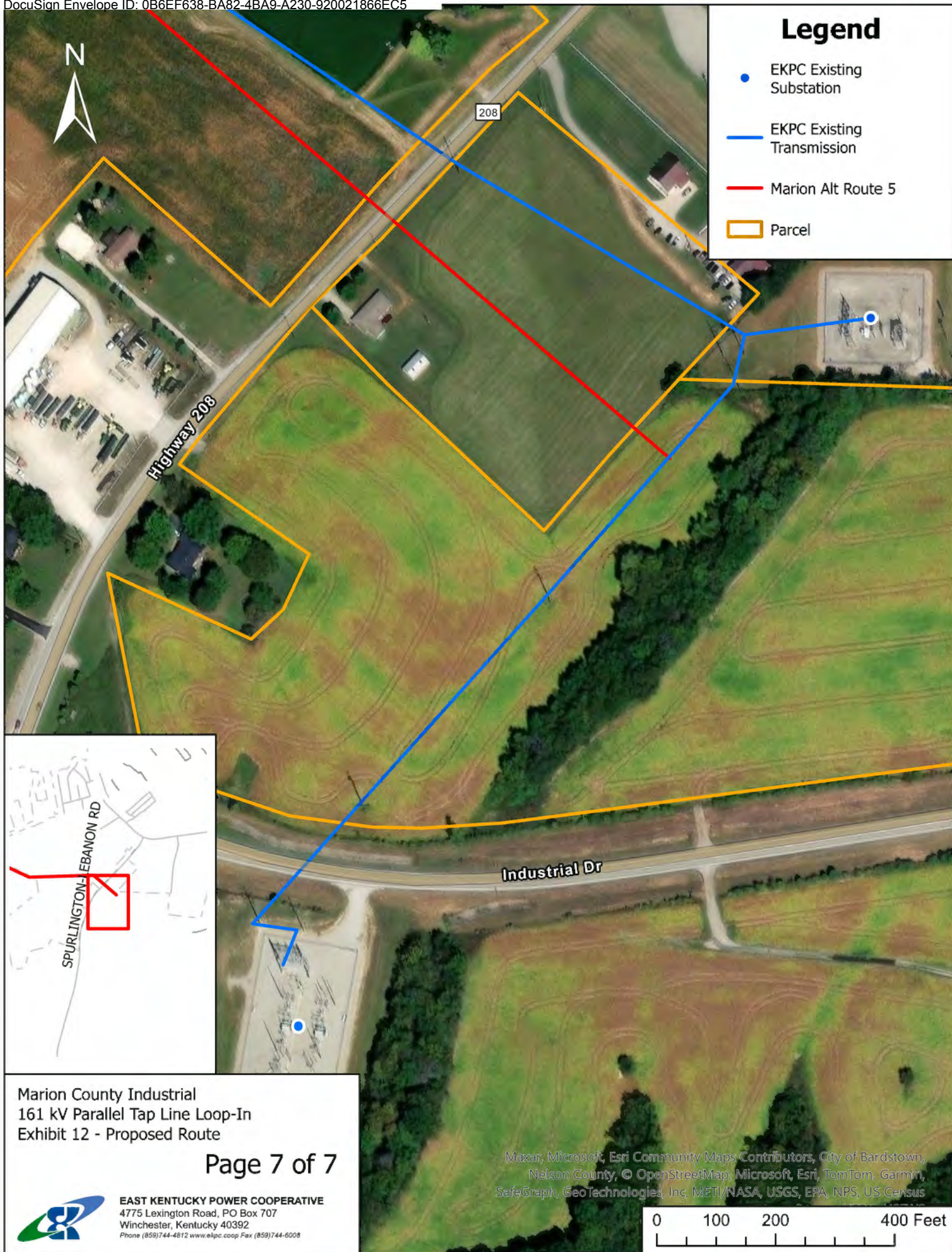
EAST KENTUCKY POWER COOPERATIVE
4775 Lexington Road, PO Box 707
Winchester, Kentucky 40392
Phone (859)744-4812 www.ekpc.coop Fax (859)744-6008

Maxar, Microsoft, Esri Community Maps Contributors, City of Bardstown, Nelson County, © OpenStreetMap, Microsoft, Esri, TomTom, Garmin, SafeGraph, GeoTechnologies, Inc, METI/NASA, USGS, EPA, NPS, US Census



Legend

- EKPC Existing Substation
- EKPC Existing Transmission
- Marion Alt Route 5
- Parcel



Marion County Industrial
 161 kV Parallel Tap Line Loop-In
 Exhibit 12 - Proposed Route

Page 7 of 7



EAST KENTUCKY POWER COOPERATIVE
 4775 Lexington Road, PO Box 707
 Winchester, Kentucky 40392
 Phone (859)744-4812 www.ekpc.coop Fax (859)744-6008

Maxar, Microsoft, Esri Community Maps Contributors, City of Bardstown, Nelson County, © OpenStreetMap, Microsoft, Esri, TomTom, Garmin, SafeGraph, GeoTechnologies, Inc, METI/NASA, USGS, EPA, NPS, US Census

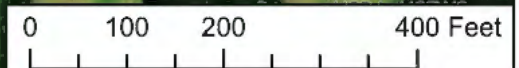



Exhibit 13
Alternate Route Map

Exhibit 13 Cover Sheet

These maps are issued for the purpose of regulatory approval and do not represent survey-quality data. The information contained herein only serves as a conceptual depiction of the routes proposed. All maps were completed either by me or under my direct supervision.

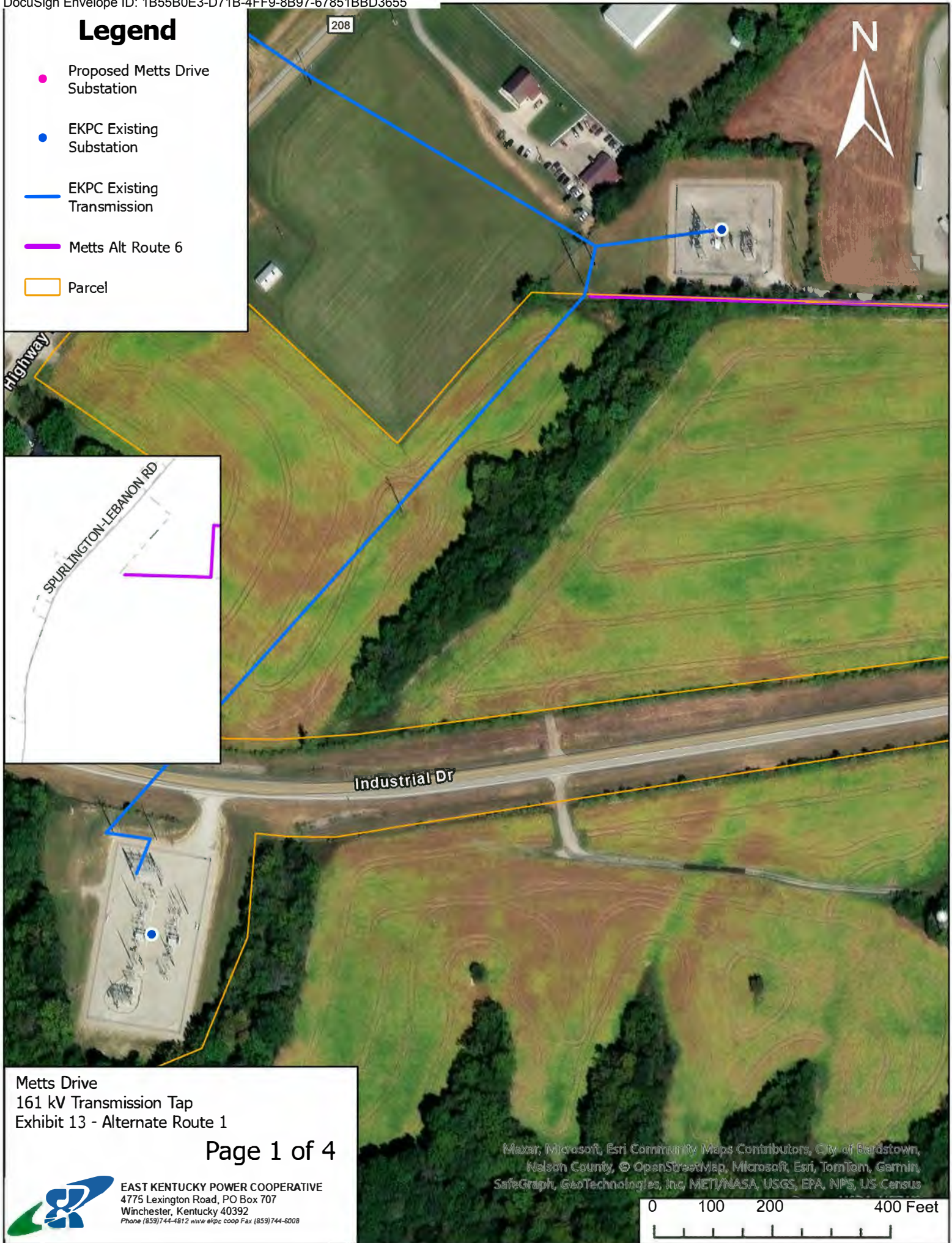


Signed: DocuSigned by:
Lucas Spencer
1CE232344EC47D...

Date: 5/15/2024

Legend

- Proposed Metts Drive Substation
- EKPC Existing Substation
- EKPC Existing Transmission
- Metts Alt Route 6
- Parcel

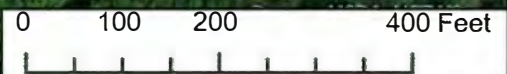


Metts Drive
 161 kV Transmission Tap
 Exhibit 13 - Alternate Route 1



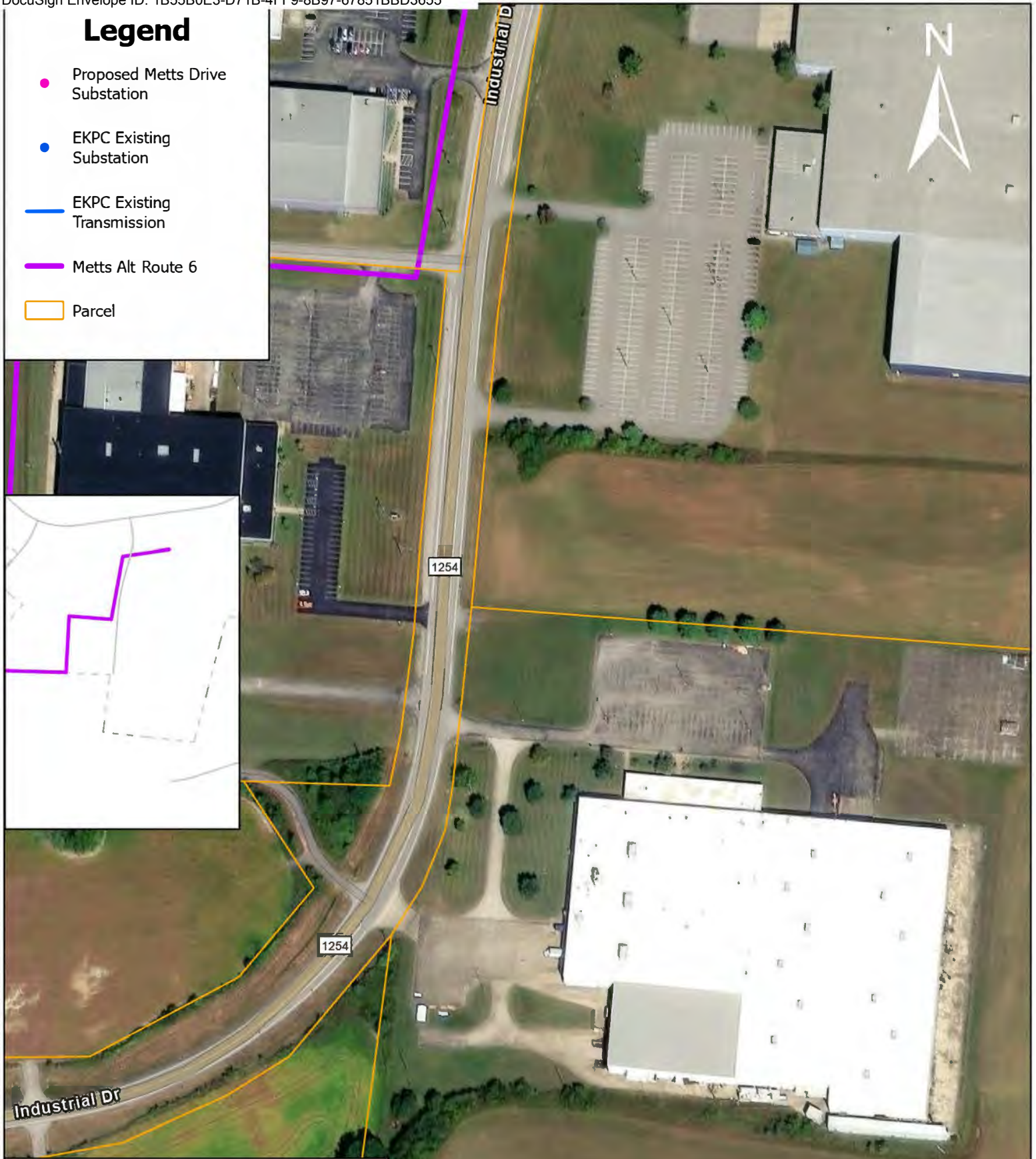
EAST KENTUCKY POWER COOPERATIVE
 4775 Lexington Road, PO Box 707
 Winchester, Kentucky 40392
 Phone (859)744-4812 www.ekpc.coop Fax (859)744-5008

Maxar, Microsoft, Esri Community Maps Contributors, City of Bardstown, Nelson County, © OpenStreetMap, Microsoft, Esri, TomTom, Garmin, SafeGraph, GaoTechnologies, Inc, METI/NASA, USGS, EPA, NPS, US Census



Legend

- Proposed Metts Drive Substation
- EKPC Existing Substation
- EKPC Existing Transmission
- Metts Alt Route 6
- Parcel

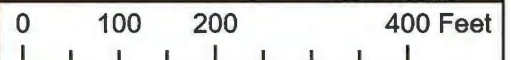


Metts Drive
 161 kV Transmission Tap
 Exhibit 13 - Alternate Route 1




EAST KENTUCKY POWER COOPERATIVE
 4775 Lexington Road, PO Box 707
 Winchester, Kentucky 40392
 Phone (859)744-4812 www.ekpc.coop Fax (859)744-5008

Mapax, Microsoft, Esri Community Maps Contributors, City of Bardstow, Nelson County, © OpenStreetMap, Microsoft, Esri, TomTom, Garmin, SafeGraph, GeoTechnologies, Inc, MET/NASA, USGS, EPA, NPS, US Census




Legend

- Proposed Metts Drive Substation
- EKPC Existing Substation
- EKPC Existing Transmission
- Metts Alt Route 6
- Parcel

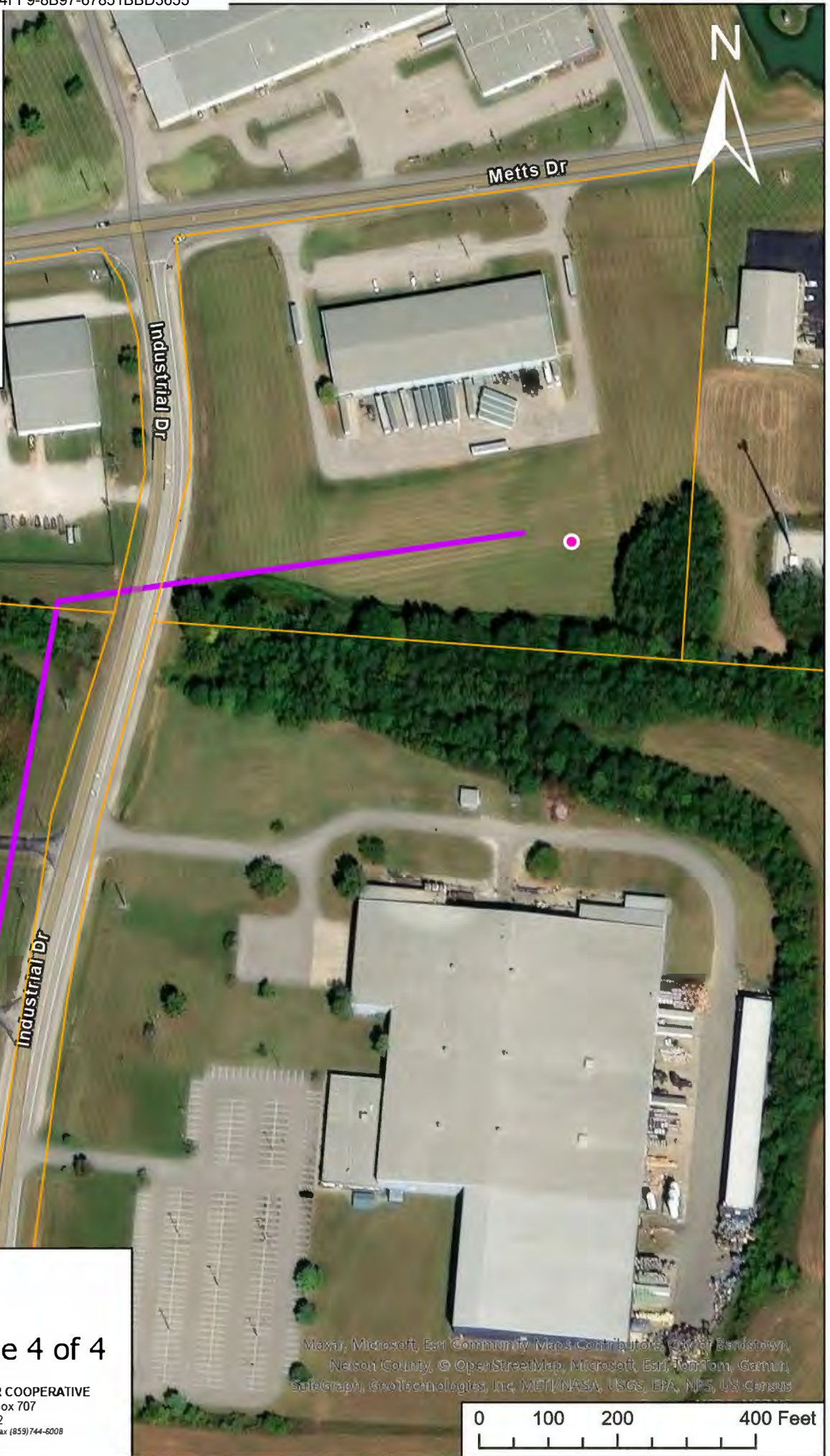


Metts Drive
 161 kV Transmission Tap
 Exhibit 13 - Alternate Route 1

Page 4 of 4



EAST KENTUCKY POWER COOPERATIVE
 4775 Lexington Road, PO Box 707
 Winchester, Kentucky 40392
 Phone (859)744-4812 www.ekpc.coop Fax (859)744-5008



Mapa, Microsoft, Esri Community Maps Contributors, City of Bendstawn, Nelson County, © OpenStreetMap, Microsoft, Esri, TomTom, Garmin, SafeGraph, GeoTechnologies, Inc, METI/NASA, USGS, EPA, NPS, US Census

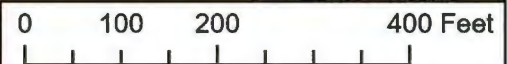



Exhibit 14
Alternate Route Map

Exhibit 14 Cover Sheet

These maps are issued for the purpose of regulatory approval and do not represent survey-quality data. The information contained herein only serves as a conceptual depiction of the routes proposed. All maps were completed either by me or under my direct supervision.



DocuSigned by:
Signed: Lucas Spencer
1CE3232344EC47D

Date: 5/15/2024


Legend

- Proposed Metts Drive Substation
- EKPC Existing Substation
- EKPC Existing Transmission
- Metts Alt Route 6
- Parcel



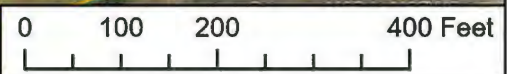
Metts Drive
 161 kV Transmission Line
 Exhibit 14 - Alternate Route 2

Page 1 of 3



EAST KENTUCKY POWER COOPERATIVE
 4775 Lexington Road, PO Box 707
 Winchester, Kentucky 40392
 Phone (859)744-4812 www.ekpc.coop Fax (859)744-6008

Maxar, Microsoft, Esri, Community Maps Contributors, City of Easttown, Nelson County, © OpenStreetMap, Microsoft, Esri, TomTom, Garmin, SafeGraph, GeoTechnologies, Inc, MET/NASA, USGS, EPA, NPS, US Census




Legend

- Proposed Metts Drive Substation
- EKPC Existing Substation
- EKPC Existing Transmission
- Metts Alt Route 6
- Parcel

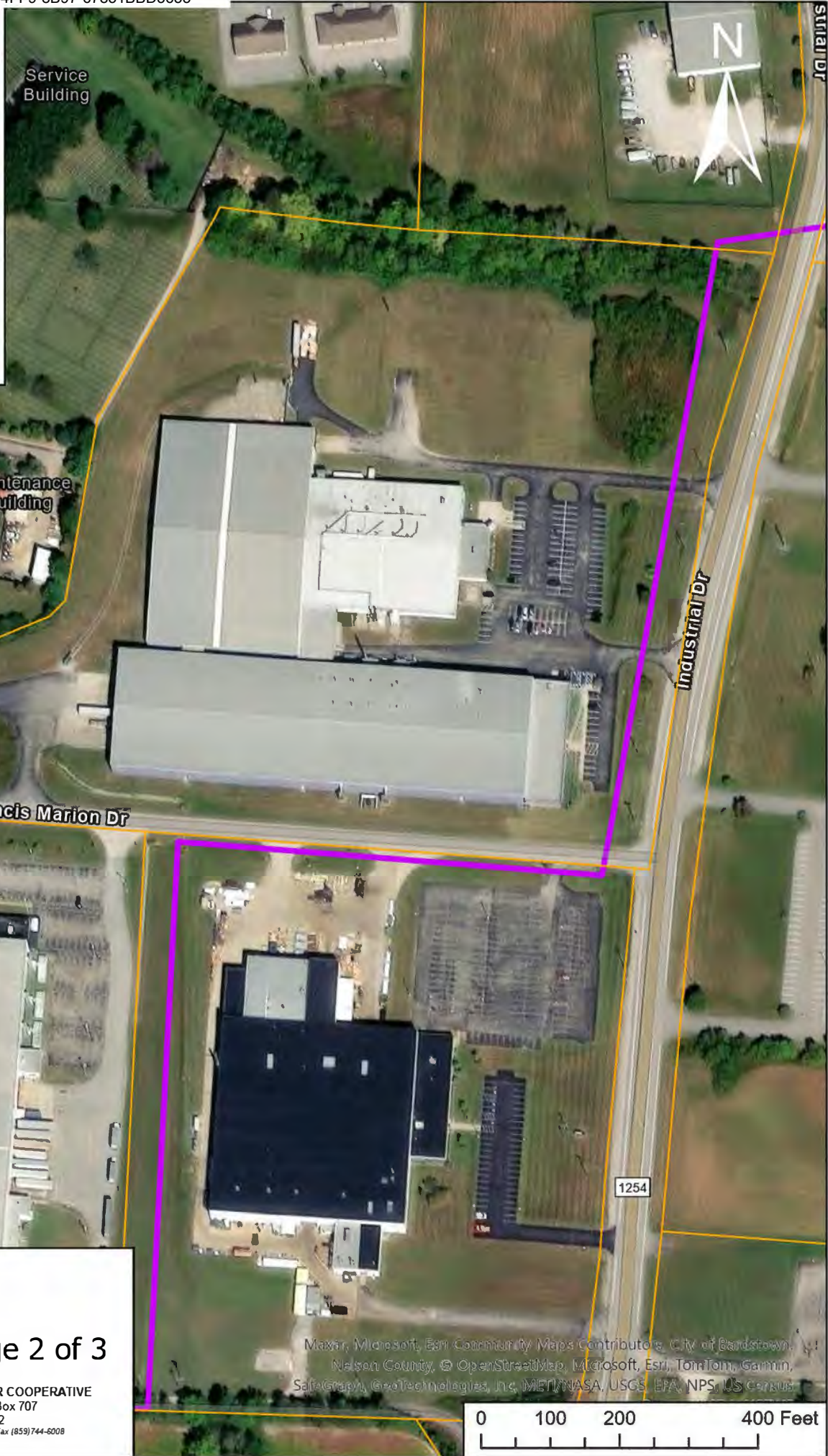


Metts Drive
 161 kV Transmission Line
 Exhibit 14 - Alternate Route 2

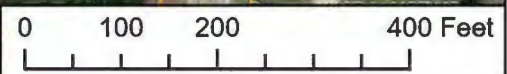
Page 2 of 3



EAST KENTUCKY POWER COOPERATIVE
 4775 Lexington Road, PO Box 707
 Winchester, Kentucky 40392
 Phone (859)744-4812 www.ekpc.coop Fax (859)744-5008

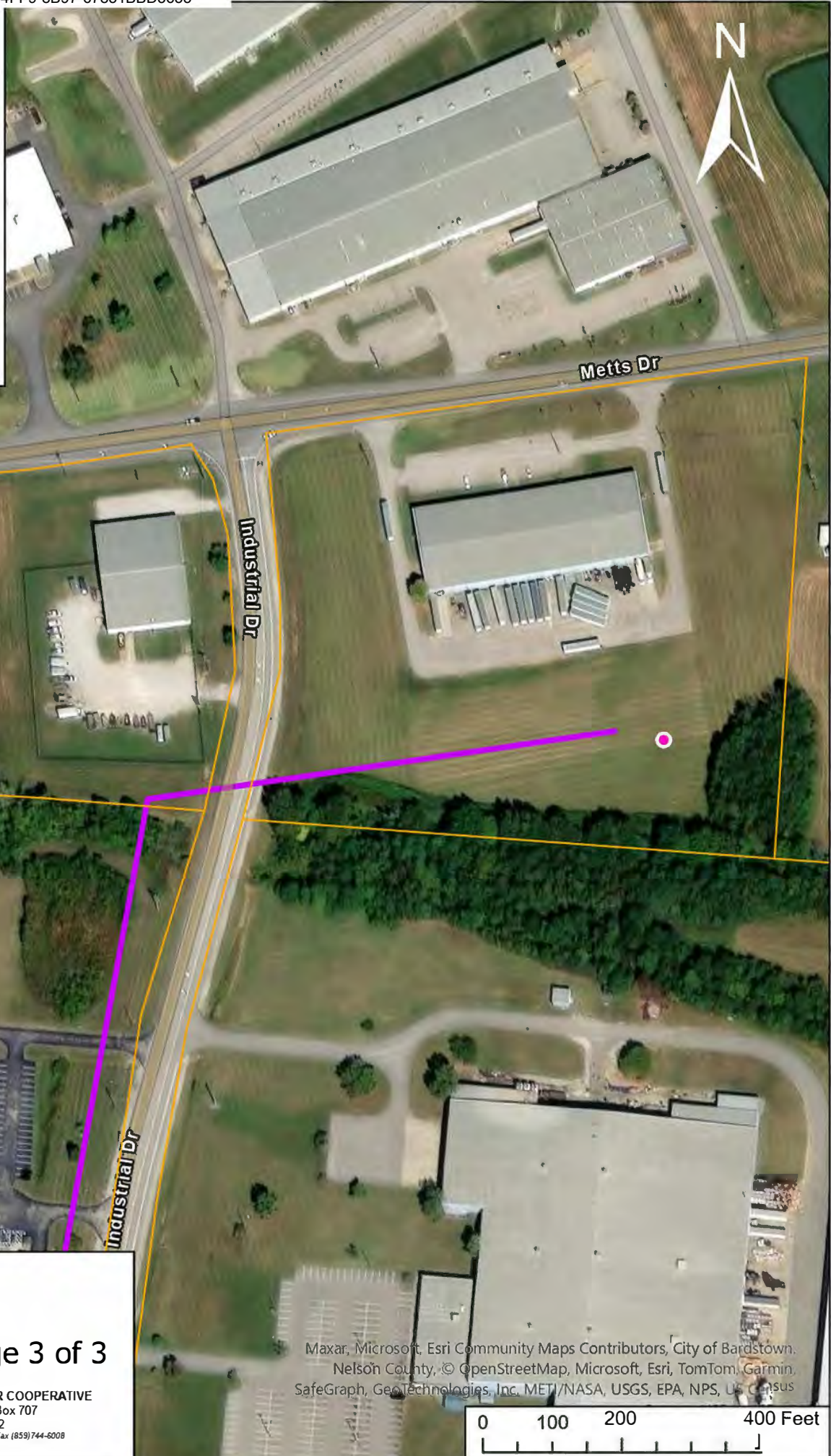


Maxar, Microsoft, Esri, Community Maps Contributors, City of Bardonia, Nelson County, © OpenStreetMap, Microsoft, Esri, TomTom, Garmin, SafeGraph, GeoTechnologies, Inc, METI/NASA, USGS, EPA, NPS, US Census



Legend

- Proposed Metts Drive Substation
- EKPC Existing Substation
- EKPC Existing Transmission
- Metts Alt Route 6
- Parcel



Metts Drive
 161 kV Transmission Line
 Exhibit 14 - Alternate Route 2



EAST KENTUCKY POWER COOPERATIVE
 4775 Lexington Road, PO Box 707
 Winchester, Kentucky 40392
 Phone (859)744-4812 www.ekpc.coop Fax (859)744-5008

Maxar, Microsoft, Esri Community Maps Contributors, City of Bardstown, Nelson County, © OpenStreetMap, Microsoft, Esri, TomTom, Garmin, SafeGraph, GeoTechnologies, Inc. METI/NASA, USGS, EPA, NPS, US Census





Exhibit 15
Alternate Route Map

Exhibit 15 Cover Sheet

These maps are issued for the purpose of regulatory approval and do not represent survey-quality data. The information contained herein only serves as a conceptual depiction of the routes proposed. All maps were completed either by me or under my direct supervision.


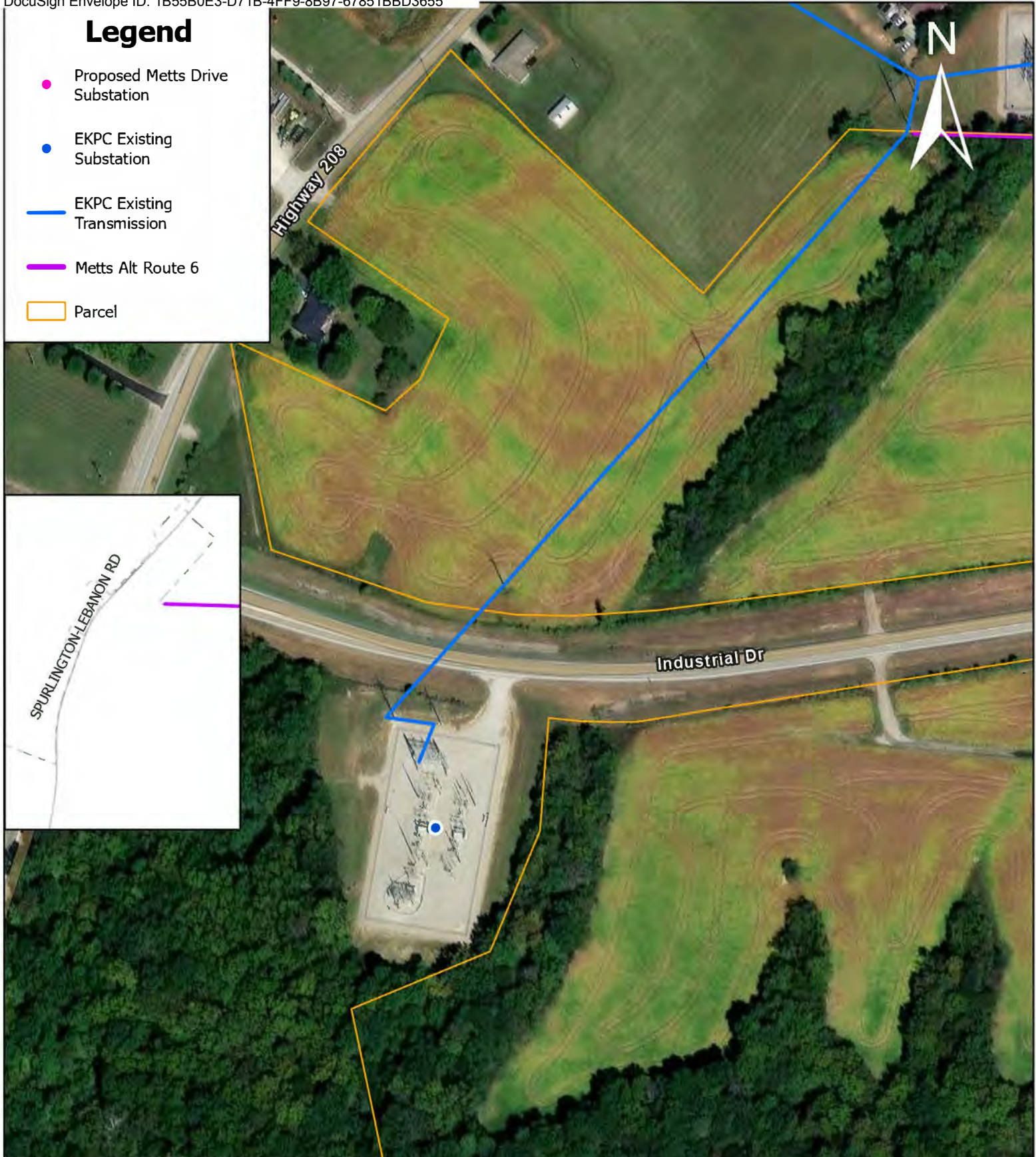


DocuSigned by:
Signed: Lucas Spencer
1CE3232344EC47D...

Date: 5/15/2024

Legend

- Proposed Metts Drive Substation
- EKPC Existing Substation
- EKPC Existing Transmission
- Metts Alt Route 6
- Parcel



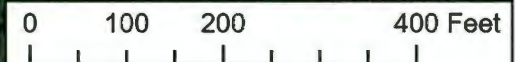
Metts Drive
 161 kV Transmission Tap
 Exhibit 15 - Alternate Route 3

Page 1 of 5



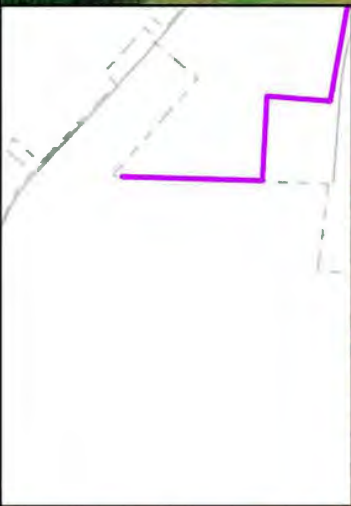
EAST KENTUCKY POWER COOPERATIVE
 4775 Lexington Road, PO Box 707
 Winchester, Kentucky 40392
 Phone (859)744-4812 www.ekpc.coop Fax (859)744-5008

Maxar, Microsoft, Esri Community Maps Contributors, City of Bardstown, Nelson County, © OpenStreetMap, Microsoft, Esri, TomTom, Garmin, SafeGraph, GeoTechnologies, Inc, METI/NASA, USGS, EPA, NPS, US Census



Legend

- Proposed Metts Drive Substation
- EKPC Existing Substation
- EKPC Existing Transmission
- Metts Alt Route 6
- Parcel

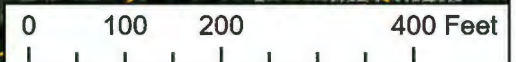


Metts Drive
 161 kV Transmission Tap
 Exhibit 15 - Alternate Route 3



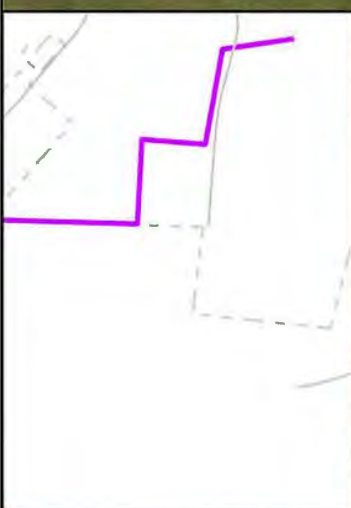
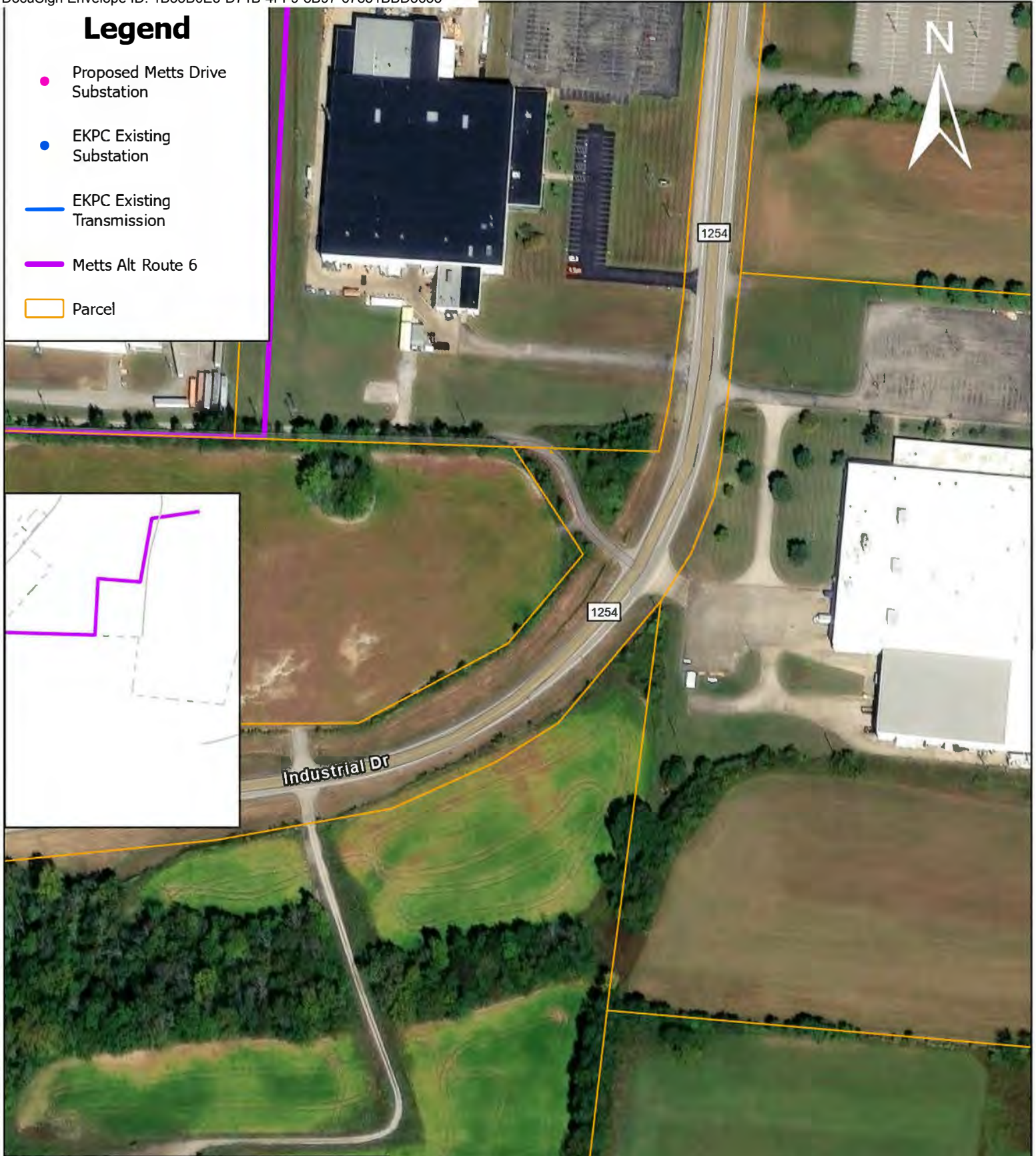
EAST KENTUCKY POWER COOPERATIVE
 4775 Lexington Road, PO Box 707
 Winchester, Kentucky 40392
 Phone (859)744-4812 www.ekpc.coop Fax (859)744-5008

Maxar, Microsoft, Esri Community Maps Contributors, City of Bardstown, Nelson County, © OpenStreetMap, Microsoft, Esri, TomTom, Garmin, SafeGraph, GeoTechnologies, Inc, METI/WASA, USGS, EPA, NPS, US Census




Legend

- Proposed Metts Drive Substation
- EKPC Existing Substation
- EKPC Existing Transmission
- Metts Alt Route 6
- Parcel



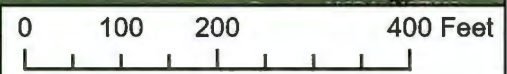
Metts Drive
 161 kV Transmission Tap
 Exhibit 15 - Alternate Route 3

Page 3 of 5



EAST KENTUCKY POWER COOPERATIVE
 4775 Lexington Road, PO Box 707
 Winchester, Kentucky 40392
 Phone (859)744-4812 www.ekpc.coop Fax (859)744-5008

Mapbox, Microsoft, Esri Community Maps Contributors, City of Bardonia, Nelson County, © OpenStreetMap, Microsoft, Esri, TomTom, Garmin, SafaGraph, GeoTechnologies, Inc, METI/NASA, USGS, EPA, NPS, US Census




Legend

- Proposed Metts Drive Substation
- EKPC Existing Substation
- EKPC Existing Transmission
- Metts Alt Route 6
- Parcel



Metts Drive
 161 kV Transmission Tap
 Exhibit 15 - Alternate Route 3

Page 4 of 5



EAST KENTUCKY POWER COOPERATIVE
 4775 Lexington Road, PO Box 707
 Winchester, Kentucky 40392
 Phone (859)744-4812 www.ekpc.coop Fax (859)744-5008

Mapax, Microsoft, Esri Community Maps Contributors, City of Bardstown, Nelson County, © OpenStreetMap, Microsoft, Esri, TomTom, Garmin, Satagrap, GeoTechnologies, Inc. METI/NASA, USGS, EPA, NPS, US Census



Legend

- Proposed Metts Drive Substation
- EKPC Existing Substation
- EKPC Existing Transmission
- Metts Alt Route 6
- Parcel



Metts Drive
 161 kV Transmission Tap
 Exhibit 15 - Alternate Route 3

Page 5 of 5



EAST KENTUCKY POWER COOPERATIVE
 4775 Lexington Road, PO Box 707
 Winchester, Kentucky 40392
 Phone (859)744-4812 www.ekpc.coop Fax (859)744-5008

Mapax, Microsoft, Esri Community Maps Contributors, City of Bardonia, Nelson County, © OpenStreetMap, Microsoft, Esri, TomTom, Garmin, SafeGraph, GeoTechnology, Inc, METI, NASA, USGS, EPA, NPS, US Census

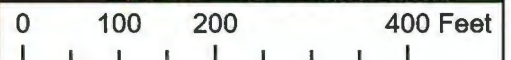



Exhibit 16
Alternate Route Map

Exhibit 16 Cover Sheet

These maps are issued for the purpose of regulatory approval and do not represent survey-quality data. The information contained herein only serves as a conceptual depiction of the routes proposed. All maps were completed either by me or under my direct supervision.



DocuSigned by:
Signed: Lucas Spencer
1CE3232344EC47D...

Date: 5/15/2024

Legend

- Proposed Metts Drive Substation
- EKPC Existing Substation
- EKPC Existing Transmission
- Metts Alt Route 6
- Parcel



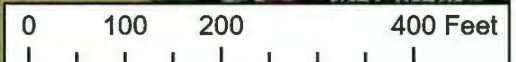
Metts Drive
 161 kV Transmission Tap
 Exhibit 16 - Alternate Route 4

Page 1 of 4



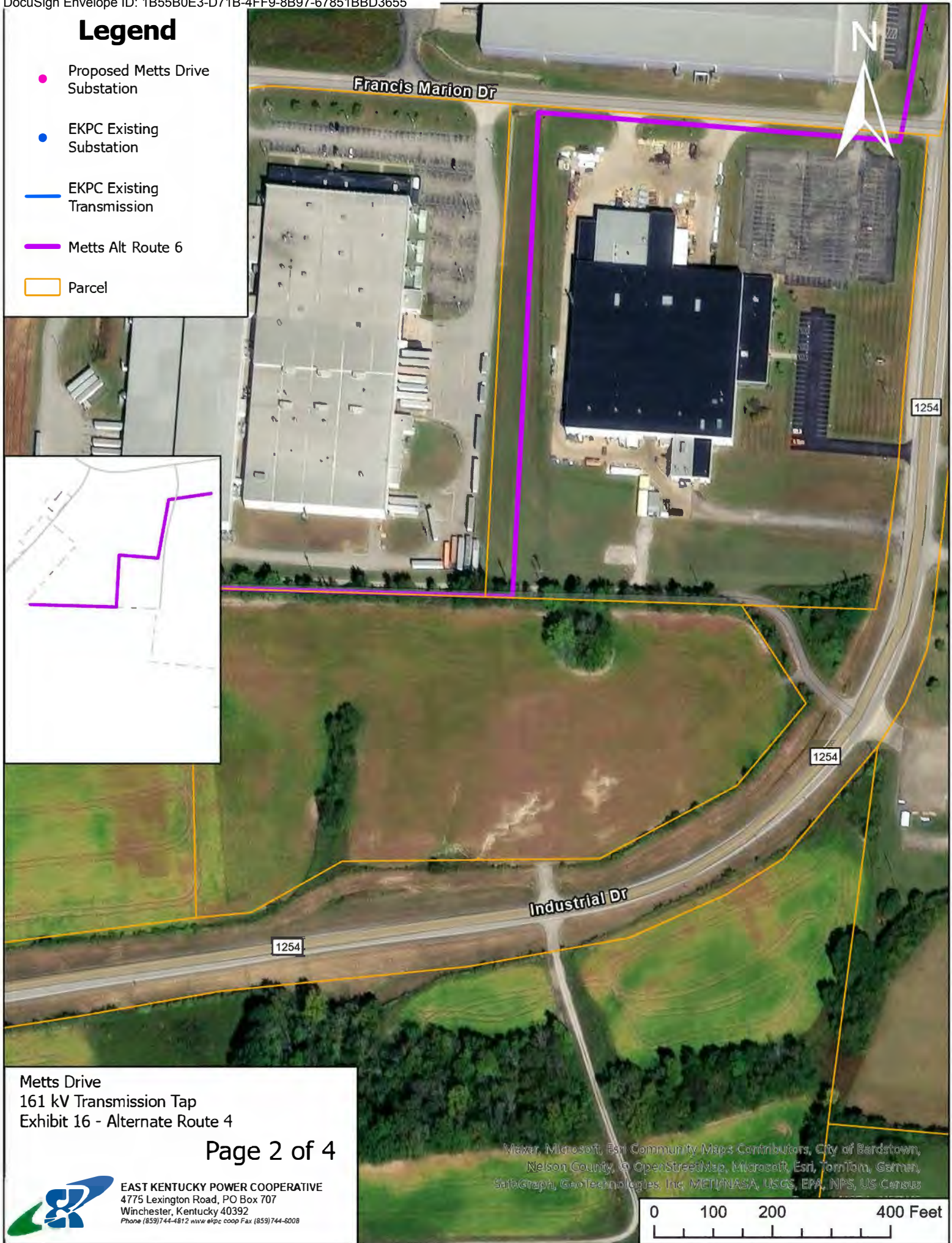
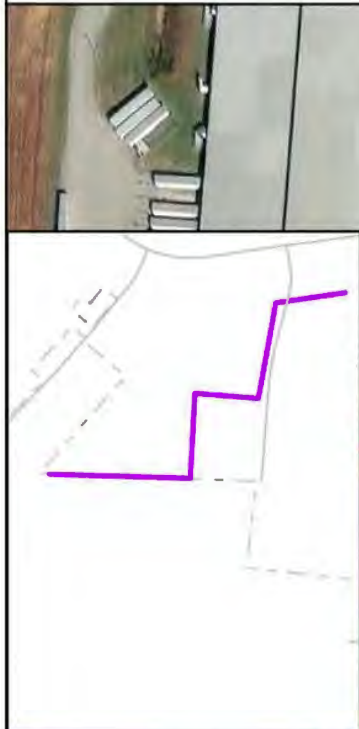
EAST KENTUCKY POWER COOPERATIVE
 4775 Lexington Road, PO Box 707
 Winchester, Kentucky 40392
 Phone (859)744-4812 www.ekpc.coop Fax (859)744-5008

Mapax, Microsoft, Esri Community Maps Contributors, City of Bardstown, Nelson County, © OpenStreetMap, Microsoft, Esri, TomTom, Garmin, SafeGraph, GeoTechnologies, Inc, METANASA, USGS, EPA, NPS, US Census



Legend

- Proposed Metts Drive Substation
- EKPC Existing Substation
- EKPC Existing Transmission
- Metts Alt Route 6
- Parcel

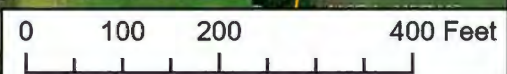


Metts Drive
 161 kV Transmission Tap
 Exhibit 16 - Alternate Route 4



EAST KENTUCKY POWER COOPERATIVE
 4775 Lexington Road, PO Box 707
 Winchester, Kentucky 40392
 Phone (859)744-4812 www.ekpc.coop Fax (859)744-5008

Map: Microsoft, Esri Community Maps Contributors, City of Bardstow, Nelson County, © OpenStreetMap, Microsoft, Esri, TomTom, Garmin, SafeGraph, GeoTechnologies, Inc, MET/NASA, USGS, EPA, NPS, US Census



Legend

- Proposed Metts Drive Substation
- EKPC Existing Substation
- EKPC Existing Transmission
- Metts Alt Route 6
- Parcel

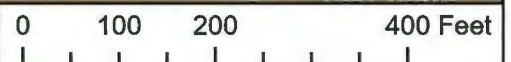


Metts Drive
 161 kV Transmission Tap
 Exhibit 16 - Alternate Route 4



EAST KENTUCKY POWER COOPERATIVE
 4775 Lexington Road, PO Box 707
 Winchester, Kentucky 40392
 Phone (859)744-4812 www.ekpc.coop Fax (859)744-5008

Mapax, Microsoft, Esri Community Maps Contributors, City of Bardstow, Nelson County, © OpenStreetMap, Microsoft, Esri, TomTom, Garmin, SafeGraph, GeoTechnologies, Inc, MET/NASA, USGS, EPA, NPS, US Census




Legend

- Proposed Metts Drive Substation
- EKPC Existing Substation
- EKPC Existing Transmission
- Metts Alt Route 6
- Parcel



Metts Drive
 161 kV Transmission Tap
 Exhibit 16 - Alternate Route 4

Page 4 of 4



EAST KENTUCKY POWER COOPERATIVE
 4775 Lexington Road, PO Box 707
 Winchester, Kentucky 40392
 Phone (859)744-4812 www.ekpc.coop Fax (859)744-5008

Mapax, Microsoft, Esri Community Maps Contributors, City of Bardstow, Nelson County, © OpenStreetMap, Microsoft, Esri, TomTom, Garmin, SafeGraph, GeoTechnology, Inc, METI/NASA, USGS, EPA, NPS, US Census

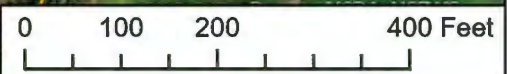



Exhibit 17
Alternate Route Map

Exhibit 17 Cover Sheet

These maps are issued for the purpose of regulatory approval and do not represent survey-quality data. The information contained herein only serves as a conceptual depiction of the routes proposed. All maps were completed either by me or under my direct supervision.


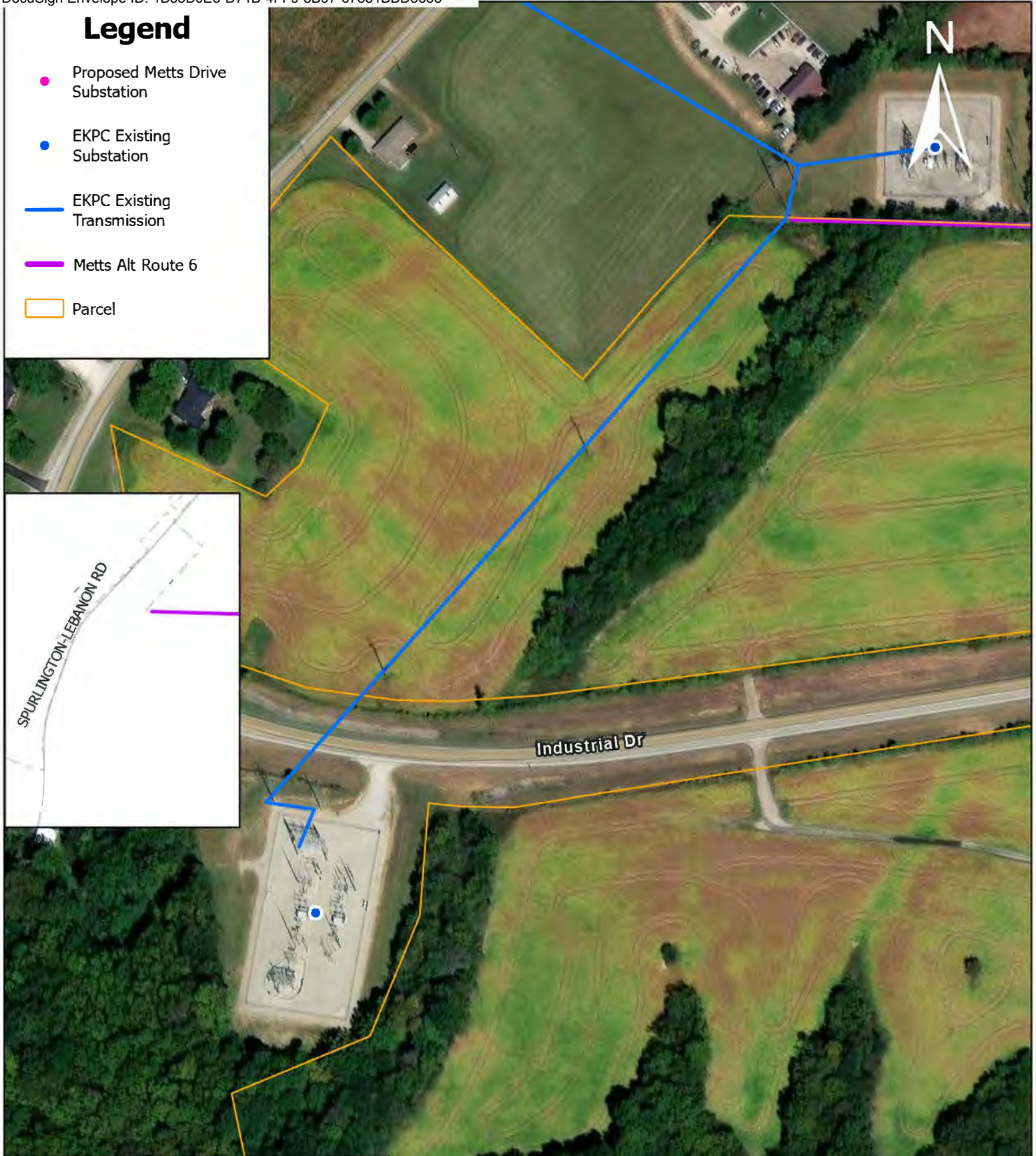


DocuSigned by:
Lucas Spencer
Signed: _____
1CE3232344EC47D

Date: 5/15/2024


Legend

- Proposed Metts Drive Substation
- EKPC Existing Substation
- EKPC Existing Transmission
- Metts Alt Route 6
- Parcel



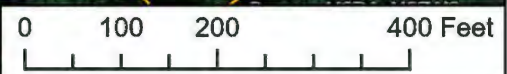
Metts Drive
 161 kV Transmission Tap
 Exhibit 17 - Alternate Route 5

Page 1 of 4



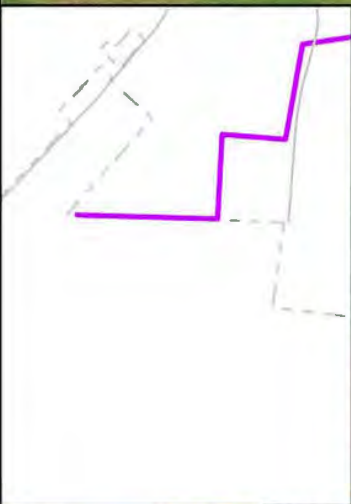

EAST KENTUCKY POWER COOPERATIVE
 4775 Lexington Road, PO Box 707
 Winchester, Kentucky 40392
 Phone (859)744-4812 www.ekpc.coop Fax (859)744-5008

Maxar, Microsoft, Esri Community Maps Contributors, City of Bardstown, Nelson County, © OpenStreetMap, Microsoft, Esri, TomTom, Garmin, SafeGraph, GeoTechnologies, Inc. METYNASA, USGS, EPA, NPS, US Census



Legend

- Proposed Metts Drive Substation
- EKPC Existing Substation
- EKPC Existing Transmission
- Metts Alt Route 6
- Parcel

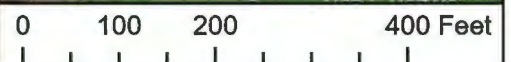


Metts Drive
 161 kV Transmission Tap
 Exhibit 17 - Alternate Route 5



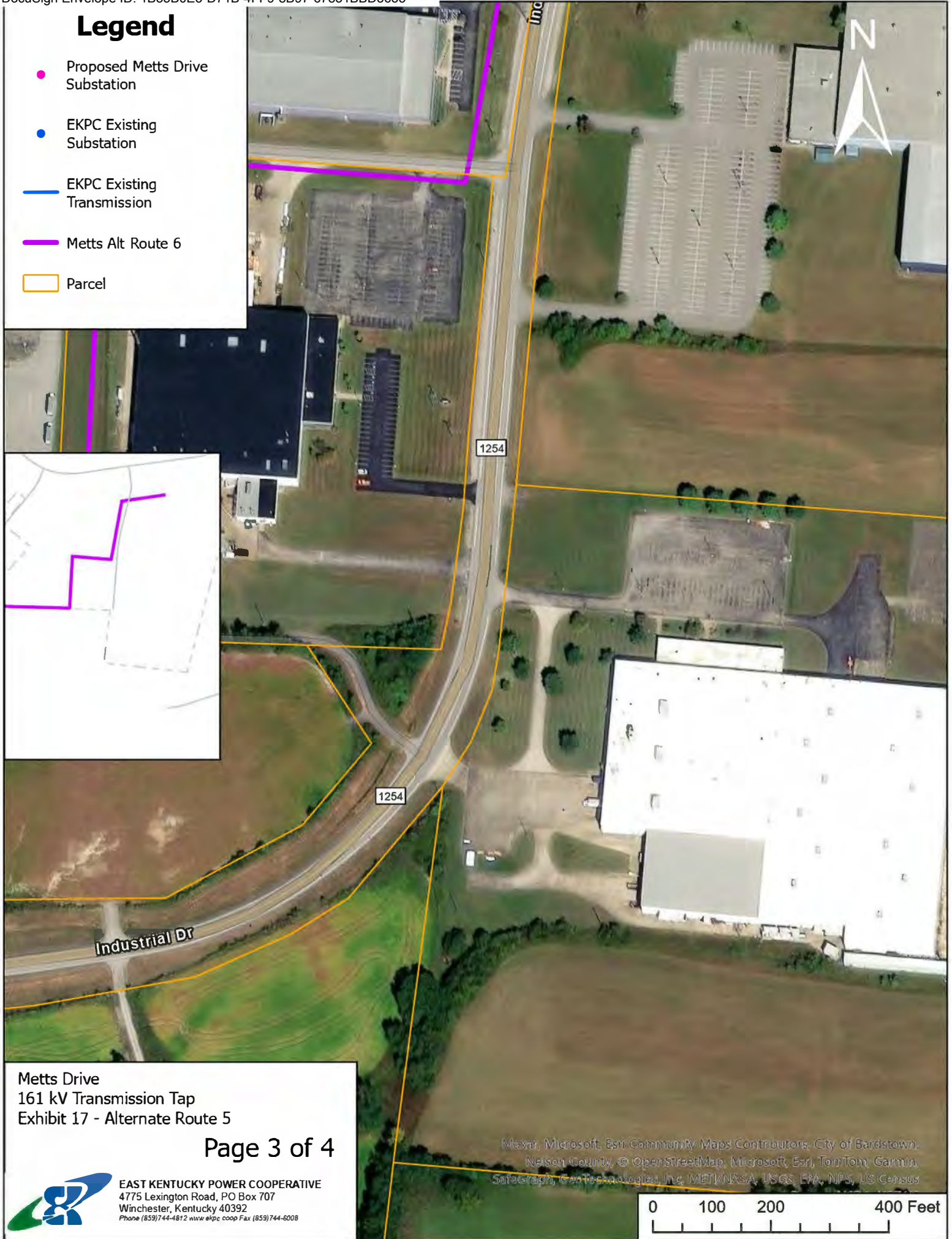
EAST KENTUCKY POWER COOPERATIVE
 4775 Lexington Road, PO Box 707
 Winchester, Kentucky 40392
 Phone (859)744-4812 www.ekpc.coop Fax (859)744-5008

Mapax, Microsoft, Esri Community Maps Contributors, City of Bardstow, Nelson County, © OpenStreetMap, Microsoft, Esri, TomTom, Garmin, SafeGraph, GeoTechnologies, Inc. METI/NASA, USGS, EPA, NPS, US Census



Legend

- Proposed Metts Drive Substation
- EKPC Existing Substation
- EKPC Existing Transmission
- Metts Alt Route 6
- Parcel

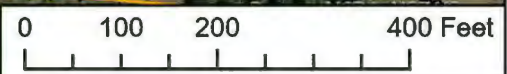


Metts Drive
 161 kV Transmission Tap
 Exhibit 17 - Alternate Route 5



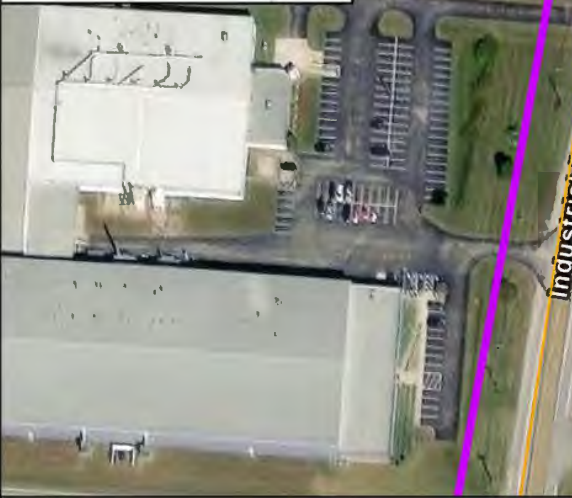
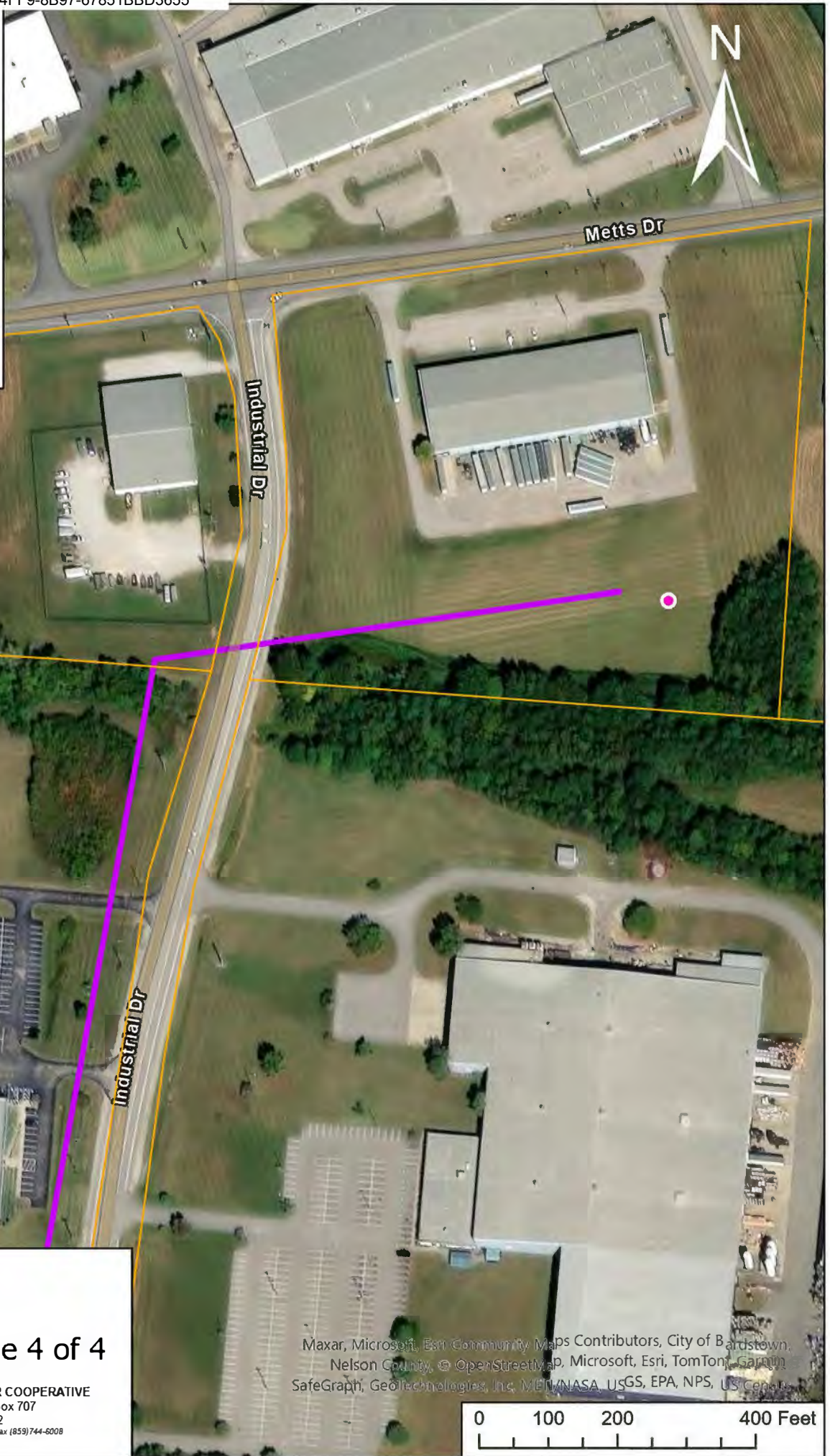
EAST KENTUCKY POWER COOPERATIVE
 4775 Lexington Road, PO Box 707
 Winchester, Kentucky 40392
 Phone (859)744-4812 www.ekpc.coop Fax (859)744-5008

Maxar, Microsoft, Esri Community Maps Contributors, City of Bardstown, Nelson County, © OpenStreetMap, Microsoft, Esri, TomTom, Garmin, SafaGraph, GeoTechnologies, Inc, MET/NASA, USGS, EPA, NPS, US Census




Legend

- Proposed Metts Drive Substation
- EKPC Existing Substation
- EKPC Existing Transmission
- Metts Alt Route 6
- Parcel



Metts Drive
 161 kV Transmission Tap
 Exhibit 17 - Alternate Route 5

Page 4 of 4



EAST KENTUCKY POWER COOPERATIVE
 4775 Lexington Road, PO Box 707
 Winchester, Kentucky 40392
 Phone (859)744-4812 www.ekpc.coop Fax (859)744-5008

Maxar, Microsoft, Esri, Community Maps Contributors, City of Bardonia, Nelson County, © OpenStreetMap, Microsoft, Esri, TomTom, Garmin, SafeGraph, GeoTechnologies, Inc, METI/NASA, USGS, EPA, NPS, US Census

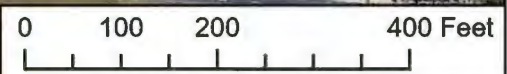



Exhibit 18
Alternate Route Map

Exhibit 18 Cover Sheet

These maps are issued for the purpose of regulatory approval and do not represent survey-quality data. The information contained herein only serves as a conceptual depiction of the routes proposed. All maps were completed either by me or under my direct supervision.



DocuSigned by:
Signed: Lucas Spencer
1CE3232344EC47D...

Date: 5/15/2024

Legend

- Proposed Metts Drive Substation
- EKPC Existing Substation
- EKPC Existing Transmission
- Metts Alt Route 6
- Parcel

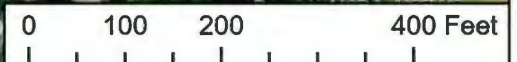


Metts Drive
 161 kV Transmission Tap
 Exhibit 18 - Alternate Route 6



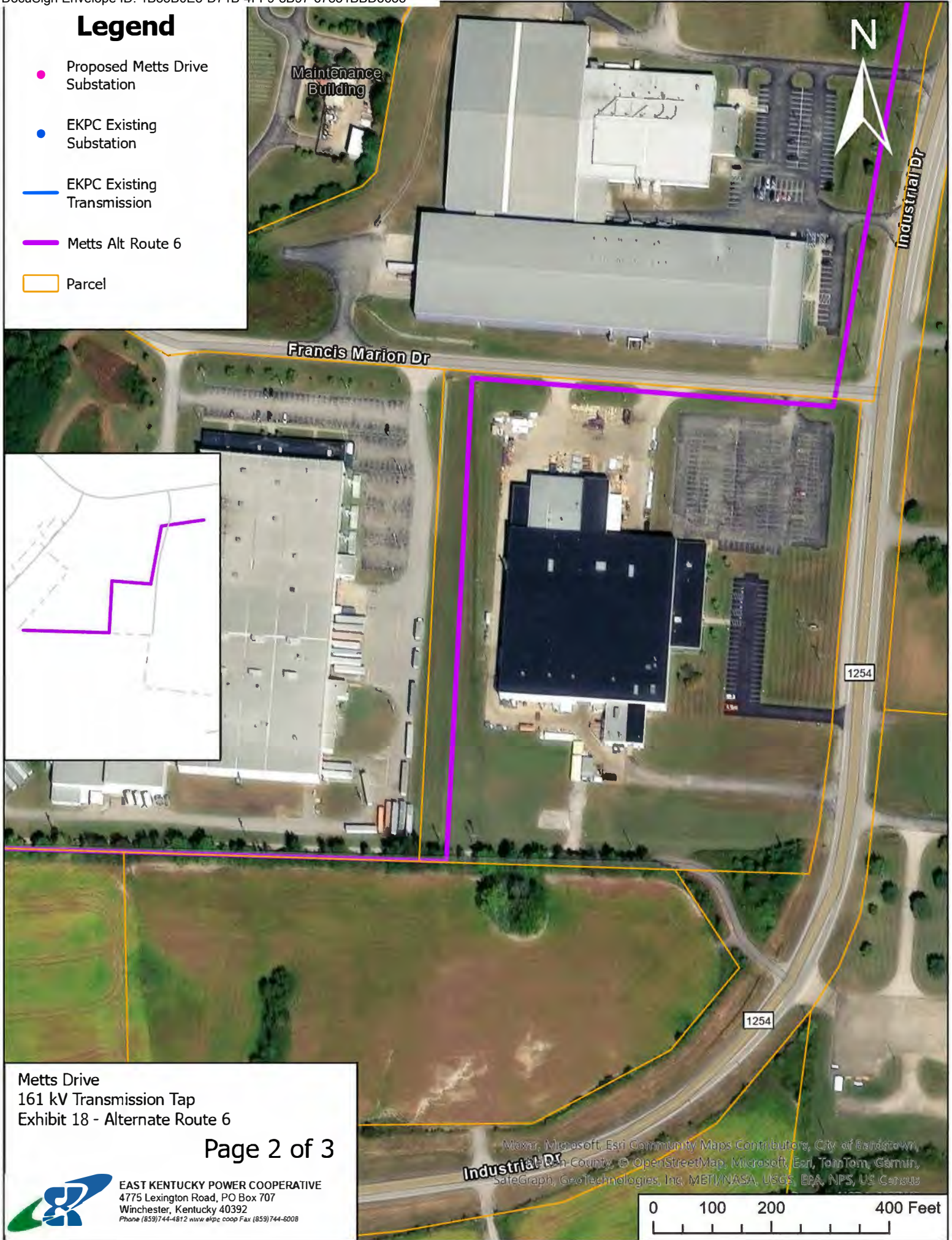
EAST KENTUCKY POWER COOPERATIVE
 4775 Lexington Road, PO Box 707
 Winchester, Kentucky 40392
 Phone (859)744-4812 www.ekpc.coop Fax (859)744-5008

Maxar, Microsoft, Esri Community Maps Contributors, City of Bardstown, Nelson County, © OpenStreetMap, Microsoft, Esri, TomTom, Garmin, SafeGraph, Geotechnologies, Inc, METI/NASA, USGS, EPA, NPS, US Census



Legend

- Proposed Metts Drive Substation
- EKPC Existing Substation
- EKPC Existing Transmission
- Metts Alt Route 6
- Parcel



Maintenance Building

Francis Marion Dr

Industrial Dr

1254

1254

Industrial Dr



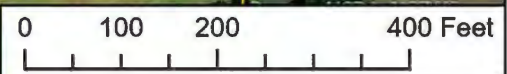
Metts Drive
 161 kV Transmission Tap
 Exhibit 18 - Alternate Route 6

Page 2 of 3



EAST KENTUCKY POWER COOPERATIVE
 4775 Lexington Road, PO Box 707
 Winchester, Kentucky 40392
 Phone (859)744-4812 www.ekpc.coop Fax (859)744-5008

Maxar, Microsoft, Esri Community Maps Contributors, City of Bardonia, Esri, OpenStreetMap, Microsoft, Esri, TomTom, Garmin, SafeGraph, GeoTechnologies, Inc, METI/NASA, USGS, EPA, NPS, US Census



Legend

- Proposed Metts Drive Substation
- EKPC Existing Substation
- EKPC Existing Transmission
- Metts Alt Route 6
- Parcel

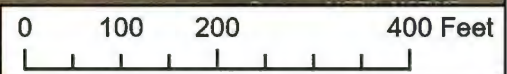


Metts Drive
 161 kV Transmission Tap
 Exhibit 18 - Alternate Route 6



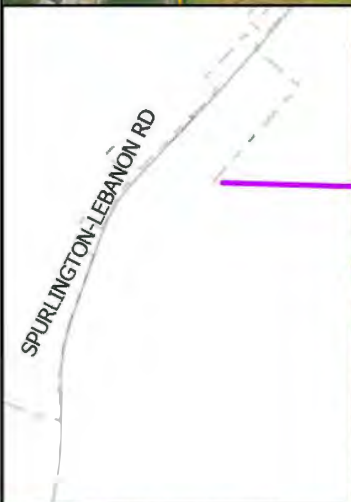
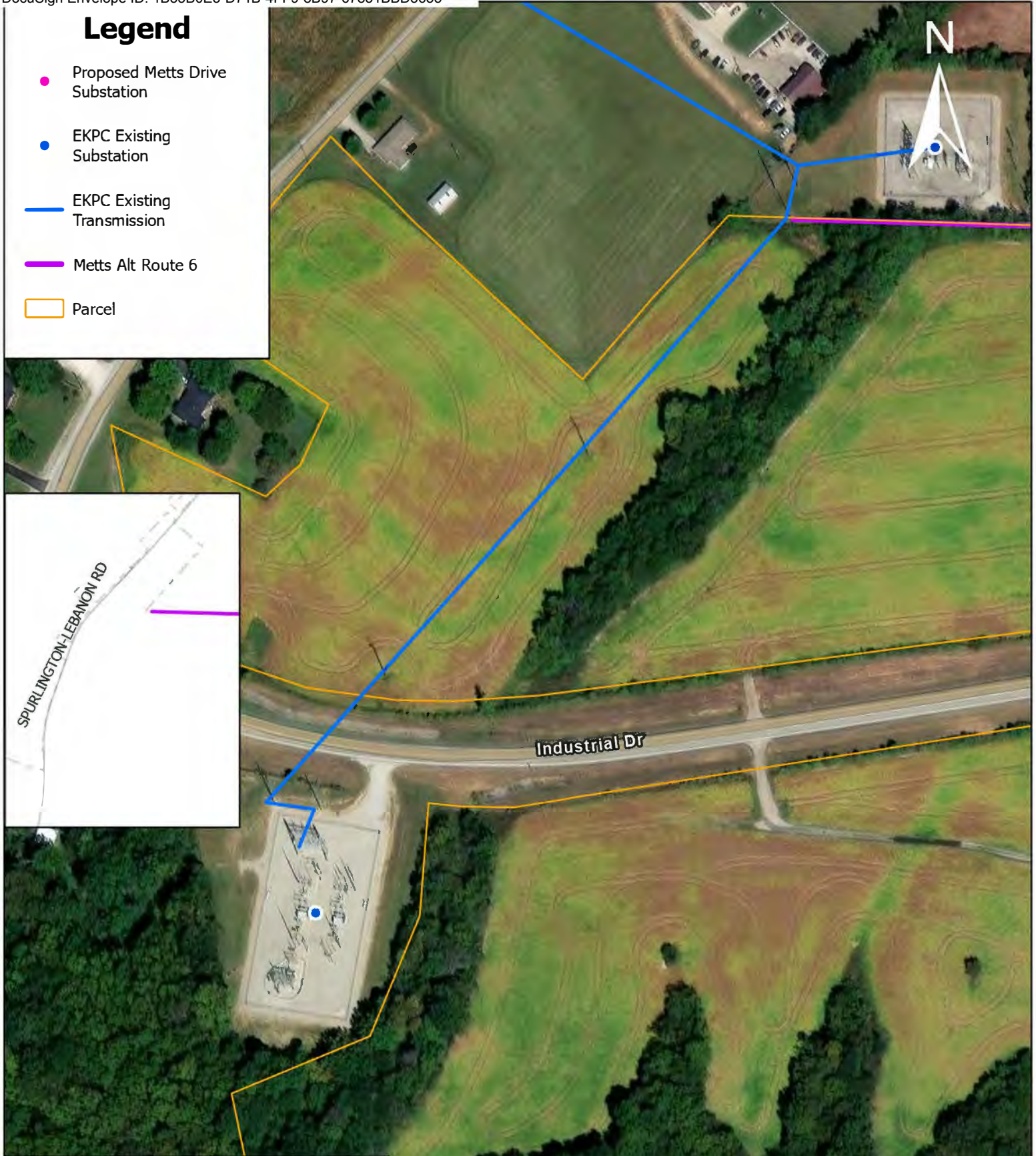
EAST KENTUCKY POWER COOPERATIVE
 4775 Lexington Road, PO Box 707
 Winchester, Kentucky 40392
 Phone (859)744-4812 www.ekpc.coop Fax (859)744-5008

Maxar, Microsoft, Esri, Community Maps Contributors, City of Bardonia, Nelson County, © OpenStreetMap, Microsoft, Esri, TomTom, Garmin, SatStations, GeoTechnologies, Inc, MET/NASA, USGS, EPA, NPS, US Census




Legend

- Proposed Metts Drive Substation
- EKPC Existing Substation
- EKPC Existing Transmission
- Metts Alt Route 6
- Parcel



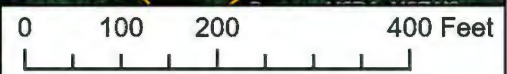
Metts Drive
 161 kV Transmission Tap
 Exhibit 18 - Alternate Route 5

Page 1 of 4




EAST KENTUCKY POWER COOPERATIVE
 4775 Lexington Road, PO Box 707
 Winchester, Kentucky 40392
 Phone (859)744-4812 www.ekpc.coop Fax (859)744-5008

Maxar, Microsoft, Esri Community Maps Contributors, City of Bardstown, Nelson County, © OpenStreetMap, Microsoft, Esri, TomTom, Garmin, SafeGraph, GeoTechnologies, Inc. METYNASA, USGS, EPA, NPS, US Census



Legend

- Proposed Metts Drive Substation
- EKPC Existing Substation
- EKPC Existing Transmission
- Metts Alt Route 6
- Parcel

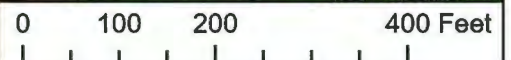


Metts Drive
 161 kV Transmission Tap
 Exhibit 18 - Alternate Route 5



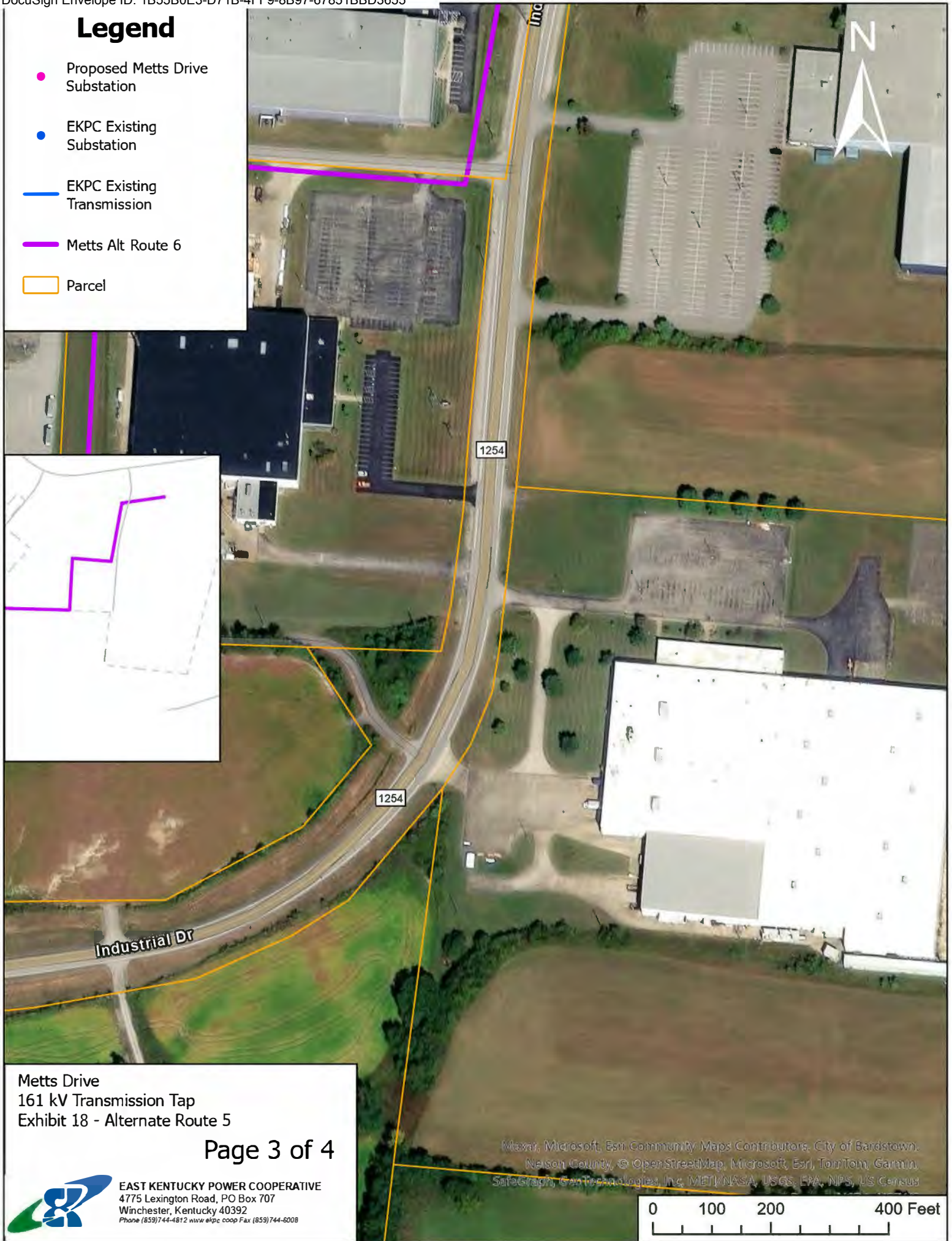
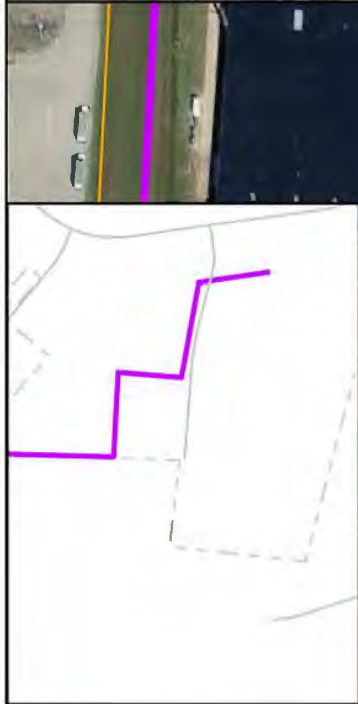
EAST KENTUCKY POWER COOPERATIVE
 4775 Lexington Road, PO Box 707
 Winchester, Kentucky 40392
 Phone (859)744-4812 www.ekpc.coop Fax (859)744-5008

Mapax, Microsoft, Esri Community Maps Contributors, City of Bandstown, Nelson County, © OpenStreetMap, Microsoft, Esri, TomTom, Garmin, SafeGraph, GeoTechnologies, Inc. MET/NASA, USGS, EPA, NPS, US Census



Legend

- Proposed Metts Drive Substation
- EKPC Existing Substation
- EKPC Existing Transmission
- Metts Alt Route 6
- Parcel

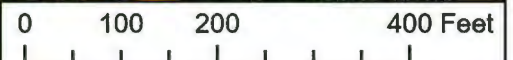


Metts Drive
 161 kV Transmission Tap
 Exhibit 18 - Alternate Route 5



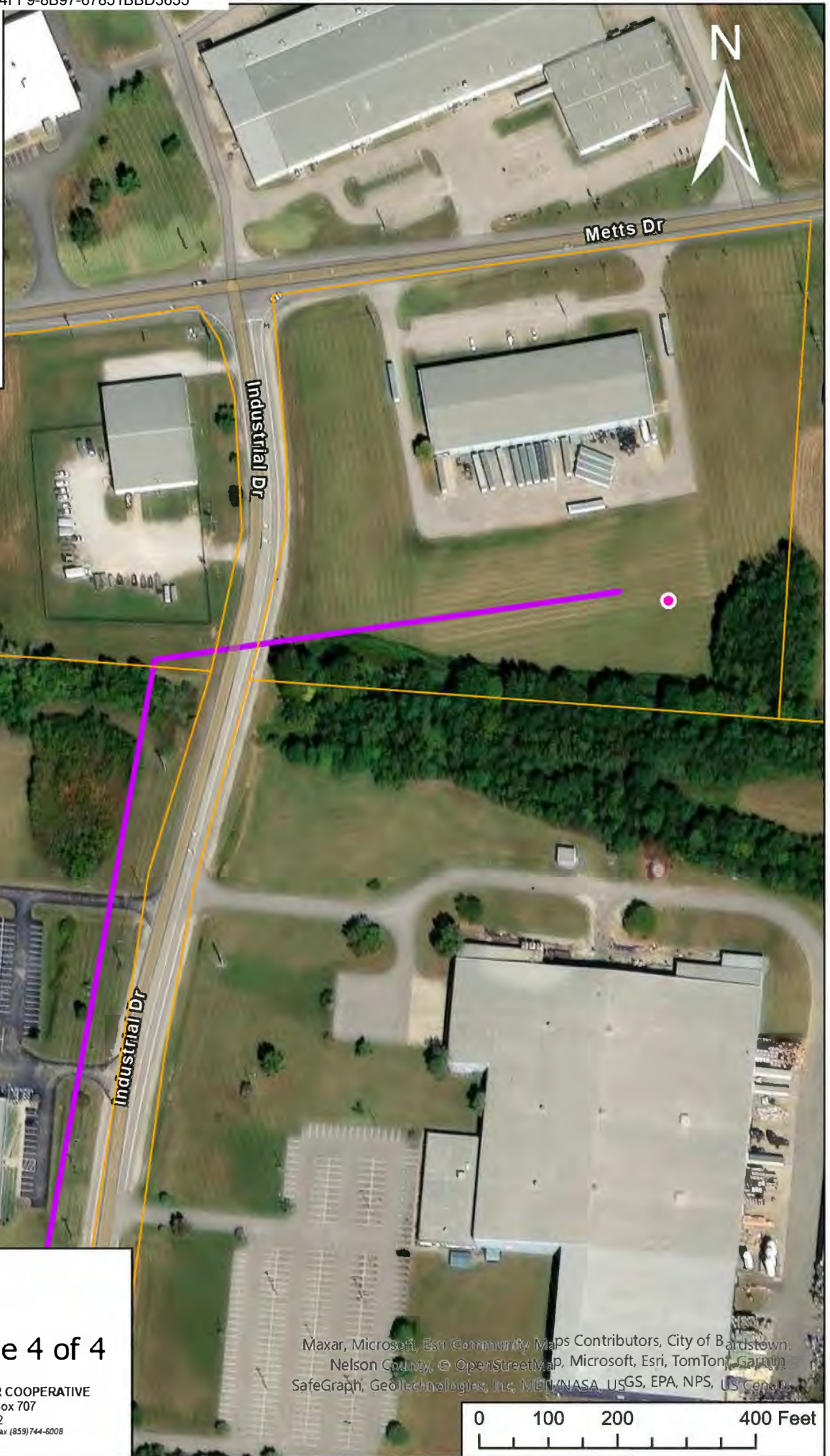
EAST KENTUCKY POWER COOPERATIVE
 4775 Lexington Road, PO Box 707
 Winchester, Kentucky 40392
 Phone (859)744-4812 www.ekpc.coop Fax (859)744-5008

Maxar, Microsoft, Esri Community Maps Contributors, City of Bardstown, Nelson County, © OpenStreetMap, Microsoft, Esri, TomTom, Garmin, Safegraph, GeoTechnologies, Inc, MET/NASA, USGS, EPA, NPS, US Census



Legend

- Proposed Metts Drive Substation
- EKPC Existing Substation
- EKPC Existing Transmission
- Metts Alt Route 6
- Parcel



Metts Drive
 161 kV Transmission Tap
 Exhibit 18 - Alternate Route 5

Page 4 of 4



EAST KENTUCKY POWER COOPERATIVE
 4775 Lexington Road, PO Box 707
 Winchester, Kentucky 40392
 Phone (859)744-4812 www.ekpc.coop Fax (859)744-5008

Maxar, Microsoft, Esri, Community Maps Contributors, City of Bardonia, Nelson County, © OpenStreetMap, Microsoft, Esri, TomTom, Garmin, SafeGraph, GeoTechnologies, Inc, METI/NASA, USGS, EPA, NPS, US Census

