
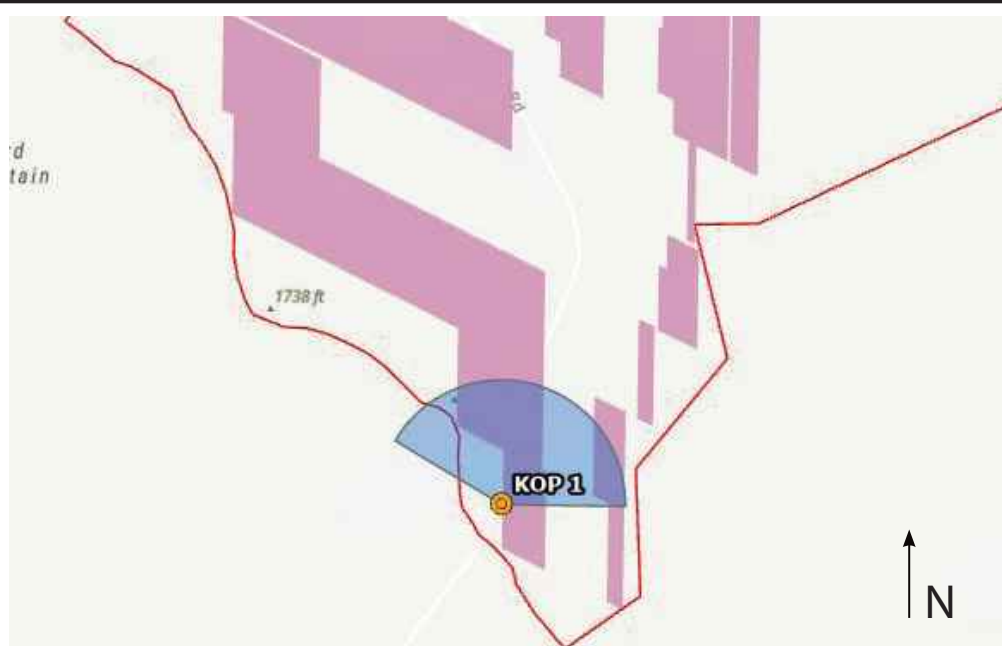







Existing Conditions



Visual Simulation



Legend

-  KOP 1: Right Fork of Brushy RD
-  Proposed Project Boundary
-  Solar Panels and Access Road

Date: 2024-03-14
Time: 10:52 am
Camera: D800
Focal Length: 50 mm
Distance to proposed Project: 120 ft

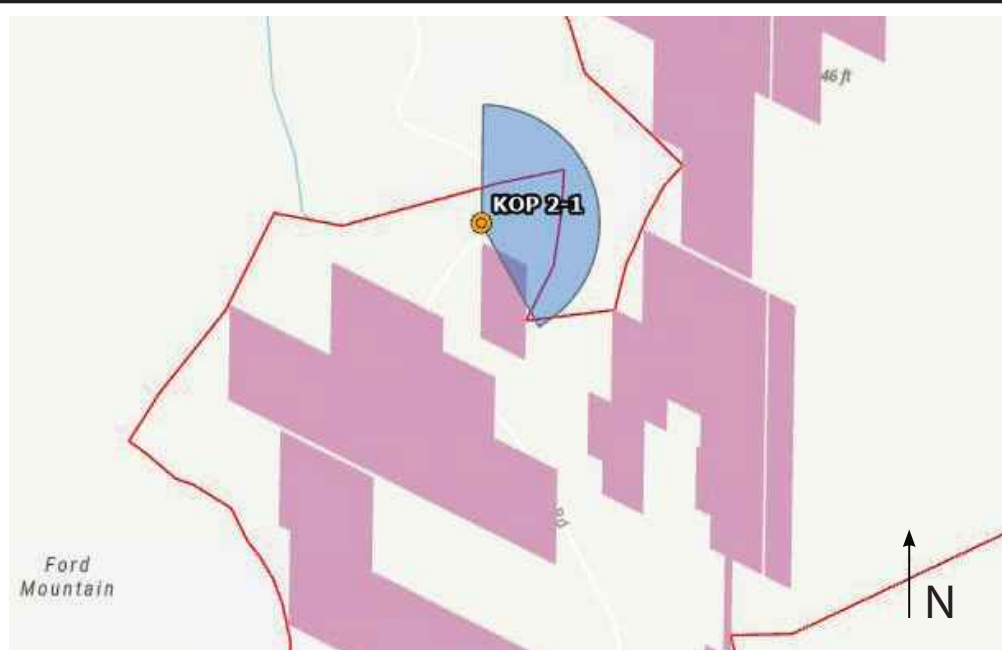
Note: Project Features illustrated are based on proposed preliminary designs. The images contained on this page show the proposed project within a wider landscape context and are not representative of scale and distance when viewed from the actual view point.



Existing Conditions



Visual Simulation



Legend

- KOP 2-1: Right Fork of Brushy RD
- Proposed Project Boundary
- Solar Panels and Access Road

Date: 2024-03-14
Time: 11:31 am
Camera: D800
Focal Length: 50 mm
Distance to proposed Project: 121 ft

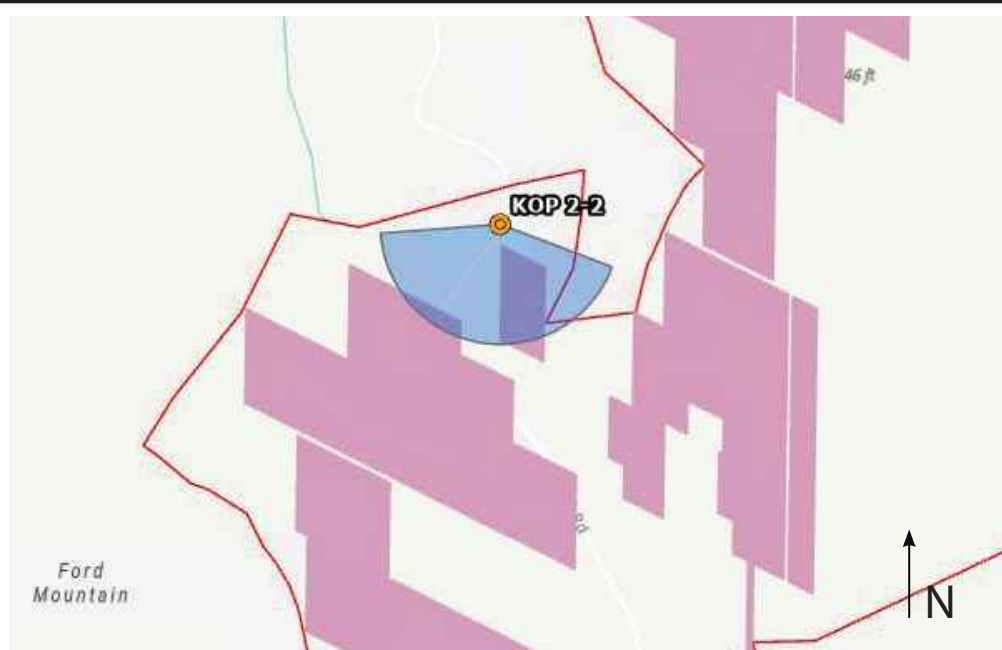
Note: Project Features illustrated are based on proposed preliminary designs. The images contained on this page show the proposed project within a wider landscape context and are not representative of scale and distance when viewed from the actual view point.






Existing Conditions



Visual Simulation



Legend

-  KOP 2-2: Right Fork of Brushy RD
-  Proposed Project Boundary
-  Solar Panels and Access Road

Date: 2024-03-14
 Time: 11:31 am
 Camera: D800
 Focal Length: 50 mm
 Distance to proposed Project: 121 ft

Note: Project Features illustrated are based on proposed preliminary designs. The images contained on this page show the proposed project within a wider landscape context and are not representative of scale and distance when viewed from the actual view point.



Existing Conditions



Visual Simulation




Legend


- KOP 3: Stanley Fork
- Proposed Project Boundary
- Solar Panels and Access Road

Date: 2024-03-14
Time: 12:04 pm
Camera: D800
Focal Length: 50 mm
Distance to proposed Project: .06 miles

Note: Project Features illustrated are based on proposed preliminary designs. The images contained on this page show the proposed project within a wider landscape context and are not representative of scale and distance when viewed from the actual view point.






Existing Conditions



Visual Simulation



Legend

-  KOP 4: Brushy Rd
-  Proposed Project Boundary
-  Solar Panels and Access Road

Date: 2024-03-14
 Time: 9:57 am
 Camera: D800
 Focal Length: 50 mm
 Distance to proposed Project: .05 miles

Note: Project Features illustrated are based on proposed preliminary designs. The images contained on this page show the proposed project within a wider landscape context and are not representative of scale and distance when viewed from the actual view point.