

July 11, 2023
ECT No. 230452-0100

Ms. Emily Truebner
Pike County Solar Project, LLC
422 Admiral Boulevard
Kansas City, Missouri 64106

**Re: Phase I Environmental Site Assessment
Pike County Solar Project
Northwest of Bent Branch Road and U.S. Highway 119
Pike County, Kentucky**

Dear Ms. Truebner:

Environmental Consulting & Technology, Inc. (ECT) is pleased to provide this Phase I Environmental Site Assessment (ESA) for the above-referenced property. This assessment was performed in accordance with the ASTM Standard Practice for Environmental Site Assessment: Phase I Environmental Site Assessment Process for Forestland or Rural Property (E2247-16). This Phase I ESA is valid through December 17, 2023, after which time certain components of this report may need to be updated. The date(s) of the most recent searches for environmental liens may alter this viability date. We appreciate the opportunity to work with you. Please feel free to contact us at 734.769.3004 should you have any questions concerning this report, or if we may assist you in any other matter.

Sincerely,

Environmental Consulting & Technology, Inc.



Lindsay R. Landin
Associate Operations Manager



Rebecca M. Powell
Operations Director

> **Phase I Environmental Site Assessment
of the Pike County Solar Project
Pike County, Kentucky**

July 11, 2023
ECT No. 230452-0100

for
Pike County Solar Project, LLC
422 Admiral Boulevard
Kansas City, Missouri 64106

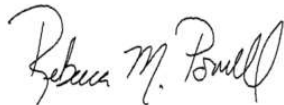


3720 Wilder Road Unit B
Bay City, Michigan 48706
734.769.3004

Environmental Professional Statement

I, Rebecca M. Powell, declare that, to the best of my professional knowledge and belief, I meet the definition of Environmental Professional as defined in §312.10 of 40 CFR §312. I have the specific qualifications based on education, training, and experience to assess a property of the nature, history, and setting of the Subject Property. I have developed and performed the all appropriate inquiries in conformance with the standards and practices set forth in 40 CFR Part 312. All elements of this Phase I ESA have been completed by me or persons under my direct supervision. For the sake of brevity, any references herein to the "Environmental Professional" or "EP" shall refer directly to me. Any references to "ECT" shall refer to me and/or those persons under my direct supervision.

A copy of the EP's resume and those directed by the EP in the completion of this assessment are included in the appendices ([Resumes of Environmental Consultants](#)).



Rebecca M. Powell
Operations Director
Environmental Professional

PROJECT SUMMARY TABLE

**Pike County Solar Project
Northwest of Bent Branch Road and U.S. Highway 119
Pike County, Kentucky**

Report Section	None	REC	CREC	HREC	DMC	Comments
3.0 Subject Property and Vicinity Descriptions	✓					
4.0 User Provided Information	✓					
5.0 Historical Review		✓				REC #1: The extensive mining of the Subject Property and surrounding properties, coupled with the lack of documentation regarding groundwater monitoring or reclamation confirmation. REC #2: The long-term use of the Subject Property for oil/gas exploration and production with the potential for release.
6.0 Regulatory Database Review		✓				REC #1: see above. REC #3: The presence of an immediately adjoining landfill with no available groundwater monitoring data to date, coupled with the nature of the regulatory database listings.
7.0 Regulatory Agency Records Review		✓				RECs #1, #2, & #3: see above.
8.0 Interviews		✓				RECs #1 & #2: see above.
9.2 Observed Hazardous Substances and/or Petroleum Products		✓				REC #1: Significant staining near AST and former mining equipment; see above.
9.3 Aboveground Storage Tanks		✓				REC #1: see above.
9.4 Electrical or Hydraulic Equipment Likely to Contain Fluids	✓					
9.5 Stained Soil or Pavement		✓				REC #1: see above.
9.6 Pits, Ponds, Ditches, Streams, or Lagoons		✓				REC #1: see above.
9.7 Solid Waste Disposal, Fill Materials, or Debris						BER #1: The presence of numerous tires throughout the Subject Property.
9.8 Wells		✓				RECs #2 & #3: see above.
9.9 Other Field Observations	✓					

Table of Contents

1.0	Executive Summary	1
1.1	Property Description	1
1.2	Evaluation	1
1.2.1	Findings and Opinions	1
1.2.2	Conclusion	3
1.2.3	Additional Investigation	3
1.2.4	Data Failure and Data Gaps	4
2.0	Purpose and Scope of Work	6
2.1	Scope of Work	6
2.2	Continued Viability of Phase I ESA	7
2.3	Significant Assumptions	8
2.4	Limitations and Exceptions	8
2.5	Limiting Conditions and Deviations	9
2.6	Special Terms and Conditions	9
2.7	User Reliance	10
3.0	Subject Property and Vicinity Descriptions	11
3.1	Subject Property Characteristics	11
3.2	Vicinity Characteristics	12
3.3	Physical Setting	12
4.0	User Provided Information	13
4.1	Reason for Performing Phase I ESA	13
5.0	Historical Review	14
5.1	Historical Sources Reviewed	14
5.2	Subject Property Historical Summary	15
5.3	Surrounding Area Historical Summary	16
5.4	Prior Environmental Reports	16
6.0	Regulatory Database Review	18
6.1	Database Finding Summary	18
6.2	Subject Property Listings	19
6.3	Surrounding Properties	20
6.4	Unmappable Properties	21
7.0	Regulatory Agency Records Review	22

7.1	State Environmental Agency	22
7.2	Oil and Gas Pipelines/Wells	22
7.3	Mining and Mineral Exploration	25
8.0	Interviews	27
8.1	Past and Present Owners	27
8.2	State and/or Local Government Officials	28
9.0	Site Reconnaissance	30
9.1	Subject Property Reconnaissance Summary	30
9.2	Observed Hazardous Substances and/or Petroleum Products	31
9.2.1	In Connection with Property Use	31
9.3	Aboveground Storage Tanks	31
9.4	Electrical or Hydraulic Equipment Likely to Contain Fluids	32
9.5	Stained Soil or Pavement	32
9.6	Pits, Ponds, Ditches, Streams, or Lagoons	32
9.7	Solid Waste Disposal, Fill Materials, or Debris	33
9.8	Wells	33
9.9	Other Field Observations	33
10.0	Non-Scope Considerations	34
11.0	References	35

Appendices

Appendix A	Figures
Appendix B	User Provided Information
Appendix C	Historical Sources
Appendix D	Regulatory Database Report
Appendix E	Regulatory Agency Documentation
Appendix F	Owner Interview Documentation
Appendix G	State/Local Interview Documentation
Appendix H	Photographic Documentation
Appendix I	Resumes of Environmental Consultants

Common Acronyms and Abbreviations

AST	Aboveground Storage Tank
AAI	All Appropriate Inquiry
AUL	Activity and Use Limitation
API	American Petroleum Institute
ACM	Asbestos-Containing Material
bgs	Below Ground Surface
BTEX	Benzene, Toluene, Ethylbenzene, and Xylenes
BER	Business Environmental Risk
CESQG	Conditionally Exempt Small Quantity Generator
COC	Constituent of Concern
CERCLA	Comprehensive Environmental Response, Compensation, and Liability Act
CERCLIS	Comprehensive Environmental Response Compensation and Liability Information System
CREC	Controlled Recognized Environmental Condition
DMC	<i>De Minimis</i> Condition
ECHO	Enforcement and Compliance History Online
ECT	Environmental Consulting & Technology, Inc.
EPA	Environmental Protection Agency
ESA	Environmental Site Assessment
FRS	Facility Registry Service
FOIA	Freedom of Information Act
HREC	Historical Recognized Environmental Condition
LLP	Landowner Liability Protection
LQG	Large Quantity Generator
LBP	Lead-Based Paint
LUST	Leaking Underground Storage Tank
MCL	Maximum Contaminant Level
MTBE	Methyl tert-butyl ether
µg/L	Micrograms per Liter
mg/kg	Milligrams per Kilogram
mg/L	Milligrams per Liter
NPL	National Priority List
NPMS	National Pipeline Mapping System
NWIS	National Water Information System
NFA/NFR	No Further Action/Remediation
NOV	Notice of Violation
NRCS	Natural Resources Conservation Service
PPB	Parts per Billion
PPM	Parts per Million
PID	Photoionization Detector
PCE	Perchloroethylene, Tetrachloroethylene, Tetrachloroethene, PERC
PIN	Parcel Identification Number
PCB	Polychlorinated Biphenyls
PAH	Polycyclic Aromatic Hydrocarbon
RCRA	Resource Conservation and Recovery Act
REC	Recognized Environmental Condition
SDS	Safety Data Sheet
SVOC	Semi-Volatile Organic Compound
SDG	Significant Data Gap
SQG	Small Quantity Generator
SEMS	Superfund Enterprise Management System
SWF/LF	Solid Waste Facilities/Landfill
TCE	Trichloroethylene, Trichloroethene
TPH	Total Petroleum Hydrocarbons
TSDF	Treatment, Storage or Disposal Facility
USDA	United States Department of Agriculture
USGS	United States Geological Survey
UST	Underground Storage Tank
VSQG	Very Small Quantity Generator
VOC	Volatile Organic Compound

1.0 Executive Summary

Environmental Consulting & Technology, Inc. (ECT) was retained by Pike County Solar Project, LLC (the Client) to conduct a Phase I ESA in conformance with the scope and limitations of the ASTM Standard Practice E2247-16 (Forestland or Rural Properties) and the EPA Standards and Practices for All Appropriate Inquiries (40 CFR Part 312) for the property located northwest of Bent Branch Road and U.S. Highway 119 in Pike County, Kentucky. Any exceptions to, or deletions from, this practice are described in [Section 1.2.4](#) and [Section 2.5](#) of this report.

1.1 Property Description

The Subject Property encompasses approximately 1,609 acres of current and historical mining land in Pike County, Kentucky and is being proposed for development of the Pike County Solar Project.

A USGS Topographic Map is provided as [Figure 1](#) and a Subject Property Overview is provided as [Figure 2](#). Any RECs identified as part of this assessment are depicted on [Figure 3](#) unless otherwise noted.

1.2 Evaluation

1.2.1 Findings and Opinions

Based on the information revealed as part of this Phase I ESA, ECT has identified the following findings and offers the below opinions as part of this Phase I ESA:

- **COAL MINING ACTIVITIES (REC #1):** Coal mining has occurred on or beneath the Subject Property and surrounding properties since at least the 1970s. Significant evidence of coal mining was apparent in aerial photographs and during the site reconnaissance, including coal storage areas, a tailings pond, and ASTs and loading equipment with significant oil staining. A total of 54 mining permits were identified as partially or fully within the Subject Property boundary. Additionally, numerous mining permits were also listed in the database report; the majority of these listings appeared to overlap. ECT requested available reclamation documents from the Kentucky Energy and Environment Cabinet (KEEC); however, as of the publication date of this report, no documents have been received. **Given the extensive mining of the Subject Property and surrounding properties, coupled with the lack of documentation regarding groundwater monitoring or reclamation confirmation, it is the opinion of the EP that the mining activity constitutes a REC.**

- **OIL/GAS WELLS (REC #2):** A total of 13 gas wells, some of which were also oil producing or listed as oil shut-in wells, were drilled throughout the Subject Property from as early as the 1940s. Additionally, 10 subsurface gathering lines were identified via KEEC data that partially or fully transect the Subject Property in connection with these wells. Given the extensive surface mining activities completed at the Subject Property since the wells were installed (or concurrently), it is unlikely that associated disposal pits remain intact. As a best management practice, the wells and any abandoned infrastructure should be located prior to development to minimize the possibility of damaging these features during construction activities. At the time of the 2023 site reconnaissance, two oil/gas well risers were observed on the southwest and northwest portions; no evidence of staining or stressed vegetation was observed near the risers. **Given the long-term use of the Subject Property for oil/gas exploration and production with the potential for release, it is the opinion of the EP that this finding constitutes a REC.**

- **PIKE COUNTY LANDFILL (REC #3):** This southwest adjoining landfill at 635 Ford Mountain Road was listed on multiple regulatory databases which identified it as a municipal landfill in operation since 1993. Approximately 2.1 million tons of waste is currently in place at the landfill, and a landfill gas collection system is in place. It was also identified as a potential source of per- and polyfluoroalkyl substances (PFAS). Furthermore, the landfill was in significant noncompliance with the CWA in 2020. ECT requested the most recent groundwater monitoring results from the KEEC; however, as of the publication date of this report, no results have been provided. At the time of the 2023 site reconnaissance, a groundwater monitoring well was observed on the southwest corner of the Subject Property. It is likely that this monitoring well is affiliated with the landfill; however, ECT could not confirm. **Given the presence of an immediately adjoining landfill with no available groundwater monitoring data provided to date, coupled with the nature of the regulatory database listings, it is the opinion of the EP that potential impact to the Subject Property constitutes a REC.**

- **WASTE TIRE PILES (BER #1):** At the time of the site reconnaissance, ECT observed multiple tires discarded in the tailings pond on the north-central portion. An additional tire pile with larger tires associated with the loading trucks was observed along an access road on the eastern portion of the Subject Property. According to the KEEC, House Bill 636 "requires that any person who accumulates...more than 100 waste tires shall register with the state, post financial assurance and received approval before beginning operation" (EEC Fact Sheet, *Waste Tire Management*, October 2021). **Therefore, given the presence of numerous tires throughout the Subject Property, it is the opinion of the EP that this finding represents a BER.**

1.2.2 Conclusion

Ms. Rebecca M. Powell, Environmental Professional, has performed a Phase I ESA in conformance with the scope and limitations of ASTM Practice E2247-16 and the 30 CFR 312 (All Appropriate Inquiry) of the Subject Property, located northwest of Bent Branch Road and U.S. Highway 119 in Pike County, Kentucky. Any exceptions to, or deletions from, this practice are described in Section 2.5 of this report. **This assessment has revealed no evidence of RECs, CRECs, and/or SDGs, with the exception of the following:**

- **REC #1:** The extensive mining of the Subject Property and surrounding properties, coupled with the lack of documentation regarding groundwater monitoring or reclamation confirmation.
- **REC #2:** The long-term use of the Subject Property for oil/gas exploration and production with the potential for release.
- **REC #3:** The presence of an immediately adjoining landfill with no available groundwater monitoring data provided to date, coupled with the nature of the regulatory database listings.

1.2.3 Additional Investigation

In accordance with ASTM E2247-16, the EP shall provide an opinion as to whether additional investigation to detect the presence of hazardous substances or petroleum products is warranted. This opinion does not render the assessment incomplete, nor is it intended to represent a recommendation. **Based on the findings of this assessment, it is the opinion of the EP that additional investigation is warranted for the Subject Property.**

1.2.4 Data Failure and Data Gaps

According to ASTM E2247-16, a data failure occurs when all the standard historical sources that are reasonably ascertainable and likely to be useful have been reviewed and yet the objectives have not been met. Pursuant to ASTM E2247-16, historical sources are required to identify the use of the property at five-year intervals back to first developed use or 1940, whichever is earlier. A data failure is a type of data gap (defined below).

A data gap is defined by ASTM E2247-16 as a lack or inability to obtain information required by the practice despite good faith efforts by the Environmental Professional to gather such information. Data gaps may result from incompleteness in any of the activities required by the practice, including, but not limited to the site reconnaissance and interviews.

The following data failures and/or data gaps have been identified as part of this assessment:

- Although topographic maps were available dating back to 1942, historical usage information in the form of gas well records were not available until 1946 and aerial photographs were not available until 1951. The ASTM standard requires that all obvious uses of the property shall be identified from the present, back to the property's first developed use, or back to 1940, whichever is earlier. The 1951 aerial photograph revealed the Subject Property was primarily unimproved with some rights-of-way and gas wells throughout; therefore, this represents a data failure. However, given the nature of the Subject Property in 1951, ECT does not believe this represents a significant data gap.
- No historical coverage was available for the Subject Property for the early 1940s. However, based on the other available historical sources, ECT believes the Subject Property remained primarily unimproved or for gas well development. Therefore, ECT does not believe the gaps in the historical sources are considered a significant data gap to the conclusions of this assessment.
- ECT requested any available documentation pertaining to the Subject Property or its vicinity from the Pike County Environmental Health Department and Johns Creek Fire Department; however, as of the publication date of this report, no responses have been received. Based on the quality of information obtained from other sources (e.g., historical documentation, interviews, regulatory sources, site reconnaissance, etc.), ECT does not believe this represents a significant data gap.

- ECT was unable to verify the heating source(s) of the historical structures formerly situated throughout the Subject Property. Based on the rural nature of the area, there is the potential for heating oil tanks to have been used as heating sources. However, it is likely that any buried heating oil tanks would have been removed during demolition activities. Therefore, ECT does not believe this represents a significant data gap.

No other data failures or data gaps were identified in this Phase I ESA.

2.0 Purpose and Scope of Work

This report documents the methods and findings of the Phase I ESA performed in conformance with the scope and limitations of ASTM Standard Practice E2247-16 and the EPA Standards and Practices for All Appropriate Inquiries (40 CFR 312) for the property located to the northwest of Bent Branch Road and U.S. Highway 119 in Pike County, Kentucky.

2.1 Scope of Work

The purpose of ASTM Practice E2247-16 is to define good commercial and customary practice in the United States of America for conducting an environmental site assessment of forestland or rural properties with respect to the range of contaminants within the scope of the CERCLA (42 U.S.C. §9601) and petroleum products. Any exceptions to, or deletions from, this practice are described in Section 2.4 of this report.

The Phase I ESA conducted by ECT included, but was not limited to, the following services:

- A site visit of the Subject Property to look for evidence of a release(s) or potential release of petroleum products and hazardous materials;
- Observations of adjacent properties and the vicinity of the Subject Property;
- Interviews with individuals familiar with the Subject Property, as available;
- Review of regulatory agency and local files, as necessary;
- Review of historical documents, as available; and
- Preparation of a report presenting ECT's findings, including a summary of conclusions and recommendations, if requested.

The objective of Phase I ESAs is to provide all appropriate inquiries into the previous ownership and uses of the property consistent with good commercial and customary practice as defined at 42 U.S.C. §9601(35) (B) to permit a user to satisfy one of the requirements to qualify for the innocent landowner, contiguous property owner, or bona fide prospective purchaser limitations on CERCLA liability (a.k.a., landowner liability protections). The goal of Phase I ESAs is to identify current, historical, and controlled RECs and *de minimis* conditions in connection with the property, to the extent feasible pursuant to the processes prescribed in the ASTM E2247-16 guidelines. The terms current, historical, and controlled RECs and *de minimis* conditions are defined by ASTM in the following paragraphs.

A REC is the presence or likely presence of any hazardous substances or petroleum products in, on, or at a property: (1) due to any release to the environment; (2) under conditions indicative of a release to the environment; or (3) under conditions that pose a material threat of a future release to the environment. The term includes hazardous substances or petroleum products even under conditions in compliance with laws.

A controlled REC is a REC resulting from a past release of hazardous substances or petroleum products that has been addressed to the satisfaction of the applicable regulatory authority (for example, as evidenced by the issuance of a no further action letter or equivalent, or meeting risk-based criteria established by regulatory authority), with hazardous substances or petroleum products allowed to remain in place subject to the implementation of required controls (for example, property use restrictions, activity and use limitations, institutional controls, or engineering controls).

A historical REC is a past release of any hazardous substances or petroleum products that has occurred in connection with the Subject Property and has been addressed to the satisfaction of the applicable regulatory authority or meeting unrestricted use criteria established by a regulatory authority, without subjecting the Subject Property to any required controls.

A *de minimis* condition is a condition that generally does not present a threat to human health or the environment and that generally would not be the subject of an enforcement action if brought to the attention of appropriate governmental agencies. Conditions determined to be *de minimis* conditions are not current, historical, or controlled RECs.

2.2 Continued Viability of Phase I ESA

According to ASTM Standard Practice E2247-16, a Phase I ESA meeting or exceeding the standard and completed less than 180 days prior to the date of acquisition of the property or (for transactions not involving an acquisition) the date of the intended transaction is presumed to be valid. If within this period the assessment will be used by a User different than the User for whom the assessment was originally prepared, the subsequent User must also satisfy the User's Responsibilities outlined in Section 6 of ASTM Standard Practice E2247-16.

A Phase I ESA meeting or exceeding ASTM E2247-16 requirements and for which the information was collected or updated within one year prior to the date of acquisition of the property or (for transactions not involving an acquisition) the date of the intended transaction may be used provided

that the below detailed components of the inquires were conducted or updated within 180 days of the date of purchase, or the date of the intended transaction. The initial collection or inquiry dates for each required component as applicable to this report have been detailed in the table below.

REPORT COMPONENT	INITIAL DATE OF COLLECTION OR INQUIRY
(i) Interviews with Owners, Operators, and Occupants	June 26, 2023
(ii) Searches for Recorded Environmental Liens	Not Provided
(iii) Reviews of Federal, Tribal, State, and Local Government Records	June 20, 2023
(iv) Visual Inspection of the Property and of Adjoining Properties	June 28, 2023
(v) Declaration by the EP responsible for the assessment or update	July 11, 2023

2.3 Significant Assumptions

ECT assumes that the information provided by the regulatory database electronic search report provider, the regulatory agencies, the local unit of government, and the current Subject Property owner(s) is true and reliable.

2.4 Limitations and Exceptions

The opinions and recommendations presented in this report are based upon the scope of services, information obtained through the performance of the services, and the schedule as agreed upon by ECT and the party for whom this report was originally prepared. This report is an instrument of professional service and was prepared in accordance with the generally accepted standards and level of skill and care under similar conditions and circumstances established by the environmental consulting industry. No representation, warranty, or guarantee, expressed or implied, is intended or given. To the extent that ECT relied upon any information prepared by other parties not under contract to ECT, ECT makes no representation as to the accuracy or completeness of such information. This report is expressly for the sole and exclusive use of the party for whom this report was originally prepared for a particular purpose. Only the party for whom this report was originally prepared and/or other specifically named parties have the right to make use of and rely upon this report. Reuse of this report or any portion thereof for other than its intended purpose, or if modified, or if used by third parties, shall be at the user’s sole risk.

The findings presented in this report apply solely to site conditions existing at the time when ECT’s assessment was performed. It must be recognized, however, that an ESA is intended for the purpose of determining the potential for contamination through limited research and investigative activities

and in no way represents a conclusive or complete site characterization. Conditions in other parts of the Subject Property may vary from those at the locations where data were collected. ECT's ability to interpret investigation results is related to the availability of the data and the extent of the investigation activities. As such, 100 percent confidence in ESA conclusions cannot reasonably be achieved.

ECT, therefore, does not provide any guarantees, certifications, or warranties that a property is free from environmental contamination. Furthermore, nothing contained in this document shall relieve any other party of its responsibility to abide by contract documents and applicable laws, codes, regulations, or standards.

2.5 Limiting Conditions and Deviations

The performance of this Phase I ESA was limited by the following:

- Densely wooded vegetation and grassland coverage, as well as poor road conditions from recent rain events throughout the Subject Property limited access, primarily on the eastern portion, and a thorough assessment of the ground surface.

Based on the quality of information obtained from other sources (e.g., historical documentation, interviews, regulatory sources, site reconnaissance, etc.), and the nature of the limitation(s), it is the opinion of the EP that this limitation does not impact ECT's ability to identify RECs.

2.6 Special Terms and Conditions

The scope of work for this Phase I ESA did not include testing of electrical equipment for the potential presence of PCBs, lead-based paint, or the assessment of natural hazards such as naturally occurring asbestos, radon, or methane gas, assessment of the potential presence of radionuclides, or assessment of non-chemical hazards such as the potential for damage from earthquakes or floods. This Phase I ESA also did not include an extensive assessment of the environmental compliance status of the Subject Property or of the businesses that have operated on-site, or a health-based risk assessment.

2.7 User Reliance

This Phase I ESA was conducted for the use of and reliance by Pike County Solar Project, LLC and their assignees and may be relied upon by these parties only. No use of the information contained in this report by others is permissible without receiving prior written authorization to do so from ECT. ECT is not responsible for independent conclusions, opinions, or recommendations made by others or otherwise based on the findings presented in this report.

3.0 Subject Property and Vicinity Descriptions

3.1 Subject Property Characteristics

A summary of the Subject Property is included in the table below.

SUBJECT PROPERTY DETAILS	
Project Name	Pike County Solar Project
Location	Northwest of Bent Branch Road and U.S. Highway 119, Pike County, Kentucky
Approximate Acreage	1,609 <small>Source: Client</small>
Current Use	Historical mining operation remnants, and current gas well infrastructure
Proposed Use	Utility-scale solar project
Areas of Environmental Interest	Mining areas and associated equipment, electrical transmission lines, oil/gas wells, ASTs, cemeteries, coal piles, tailings pond, debris/brush/tire piles, monitoring well, and transformers
Observed Use of Hazardous Substances	Diesel ASTs associated with mining activities; refer to Section 9.0 for additional information.
UTILITY INFORMATION	
Heating/Cooling Source	None identified
Potable Water Source	None identified; however, state data does identify multiple water wells throughout the Subject Property (refer to Figure 2).
Sewage Disposal Provider	None identified
REGULATORY INFORMATION	
Regulatory Database Listings	Mines, Coal Mines - KY
Activity and Use Limitations (AULs)	None identified
Environmental Liens	Not provided

The Subject Property encompasses approximately 1,609 acres of mine-scarred land in Pike County, Kentucky and is being proposed for development of the Pike County Solar Project, a collection of discontinuous parcels totaling approximately 1,609 acres of leased land situated within the Subject Property. A USGS Topographic Map is provided as [Figure 1](#) and a Subject Property Overview is provided as [Figure 2](#). Any RECs identified as part of this assessment are depicted on [Figure 3](#) unless otherwise noted.

The Subject Property is situated in an area of historically mined, revegetated land along the northwest side of U.S. Highway 119 and Bent Branch Road. Numerous tributaries traverse the Subject Property and surrounding properties. The unincorporated area of Meta is situated approximately 0.70 miles to the south.

3.2 Vicinity Characteristics

A summary of the surrounding properties is included in the table below.

DIRECTION	OCCUPANT(S)/USE(S)	REGULATORY DATABASE LISTING(S)
North	Historically mined land, revegetated	Mines, Coal Mines - KY
South	Historically mined land, revegetated; Bent Branch Road and U.S. Highway 119 beyond with sparse residential and commercial development. Pike County Landfill (635 Ford Mountain Road) is situated to the southwest.	Mines, Coal Mines - KY Pike County Landfill: U.S. EPA Landfill (LF) and Landfill Gas Energy Database (MOP), Historical (Hist) LF, FRS, ECHO, and PFAS Industry.
East	Historically mined land, revegetated	Mines, Coal Mines - KY
West	Historically mined land, revegetated	Mines, Coal Mines - KY

Refer to [Section 6.0](#) for a discussion of regulatory database listings.

3.3 Physical Setting

The physical setting of the Subject Property is described in the table below.

TOPOGRAPHY	
USGS Topographic Quadrangle	<i>Meta, Kentucky</i> (2022)
Approximate Elevation	1,464 feet above mean sea level
Nearest surface water	Numerous tributaries surrounding the Subject Property.
Source(s): USGS, database report	
SOILS	
Soil Classification	Hayter, Marrowbone, Myra, Cloverlick, and Handshoe series with anthropotic udorthents
Soil Type	Fine sandy loam, very channery silt loam, loam, channery slightly decomposed plant material, and slightly decomposed plant material
Drainage Class	Well drained
Source(s): USDA-NRCS	
GEOLOGY	
Physiographic Area/Region	Eastern Kentucky Coal Field of the Cumberland Plateau
Geologic Formation	Breathitt Formation, middle part
Bedrock	Pennsylvanian-age sandstone and shale; minor lithologic constituents include siltstone and coal
Source(s): USGS, Kentucky Geological Survey (KGS)	
HYDROLOGY	
Estimated Groundwater Flow ¹	Variable given the presence of numerous tributaries surrounding the Subject Property; generally to the north and south
Estimated Depth to Groundwater	15-45 feet bgs
Source(s): USGS, KGS	

1. Groundwater flow direction can be influenced by the presence of wetland features, surface topography, recharge and discharge areas, inconsistencies in the types and location of subsurface soils, and proximity to water pumping wells.

4.0 User Provided Information

The User of this report is Pike County Solar Project, LLC. Ms. Emily Truebner,, authorized representative of Pike County Solar Project, LLC, completed a User Questionnaire on August 31, 2023. A copy of the completed User Questionnaire is included in the appendices ([User Provided Information](#)). The User’s responses have been summarized in the table below.

QUESTIONS	YES	NO	COMMENTS
Did a search of recorded land title records (or judicial records where appropriate ²) identify any environmental liens filed or recorded against the property under federal, tribal, state, or local law?	<input type="checkbox"/>	<input checked="" type="checkbox"/>	Date of search: Not Provided
Did a search of recorded land title records (or judicial records where appropriate) identify any AULs, such as engineering controls, land use restrictions or institutional controls that are in place at the property and/or have been filed or recorded against the property under federal, tribal, state, or local law?	<input type="checkbox"/>	<input checked="" type="checkbox"/>	Date of search: Not Provided
Do you have any specialized knowledge or experience related to the property or nearby properties?	<input type="checkbox"/>	<input checked="" type="checkbox"/>	
Does the purchase price being paid for this property reasonably reflect the fair market value of the property?	<input checked="" type="checkbox"/>	<input type="checkbox"/>	Lease? Yes
Are you aware of any commonly known or reasonably ascertainable information about the property that would help the environmental professional to identify conditions indicative of releases or threatened releases?	<input checked="" type="checkbox"/>	<input type="checkbox"/>	The site was historically used for coal mining and could have had past releases due to the equipment used onsite and the nature of mining operations.
Based on your knowledge and experience related to the property, are there any obvious indicators that point to the presence or likely presence of contamination at the property?	<input checked="" type="checkbox"/>	<input type="checkbox"/>	The site was historically used for coal mining.

4.1 Reason for Performing Phase I ESA

The reason for performing this Phase I ESA is to satisfy CERCLA requirements to qualify for the innocent landowner, contiguous property owner, or bona fide prospective purchaser LLPs.

2. In certain jurisdictions, federal, tribal, state, or local statutes, or regulations specify that environmental liens and AULs be filed in judicial records rather than land title records. In such cases, judicial records must be searched for environmental liens and AULs.

5.0 Historical Review

5.1 Historical Sources Reviewed

ECT reviewed the following reasonably ascertainable standard historical sources, as described in ASTM E2247-16, to determine the previous uses and occupancies of the Subject Property, adjoining properties, and surrounding area.

Aerial photographs were obtained from EnviroSite Corporation (EnviroSite), which were sourced from the USGS, National Historical Aerial Program (NHAP), National Aerial Photography Program (NAPP), National Agriculture Imagery Program (NAIP), and/or Digital Orthophoto Quadrangle (DOQ). Additionally, ECT reviewed available aerial photographs on Google Earth™.

ECT reviewed topographic maps of the Subject Property and surrounding area. The current USGS 7.5-minute topographic map quadrangle is *Meta, Kentucky*, which is dated 2022. Aerial photographs and topographic maps were reviewed on June 20, 2023.

Copies of the available aerial photographs and topographic maps are provided in the appendices ([Historical Sources](#)). The table below summarizes available historical source coverage for the Subject Property.

Dates	Aerial Photographs	Topographic Maps	Other Sources
No Coverage	<input type="checkbox"/>	<input type="checkbox"/>	<input type="checkbox"/>
Prior to 1940	<input type="checkbox"/>	<input checked="" type="checkbox"/>	<input type="checkbox"/>
1940 - 1945	<input type="checkbox"/>	<input type="checkbox"/>	<input type="checkbox"/>
1946 - 1950	<input type="checkbox"/>	<input type="checkbox"/>	<input checked="" type="checkbox"/>
1951 - 1955	<input checked="" type="checkbox"/>	<input checked="" type="checkbox"/>	<input checked="" type="checkbox"/>
1956 - 1960	<input checked="" type="checkbox"/>	<input type="checkbox"/>	<input checked="" type="checkbox"/>
1961 - 1965	<input type="checkbox"/>	<input type="checkbox"/>	<input checked="" type="checkbox"/>
1966 - 1970	<input type="checkbox"/>	<input type="checkbox"/>	<input checked="" type="checkbox"/>
1971 - 1975	<input checked="" type="checkbox"/>	<input type="checkbox"/>	<input checked="" type="checkbox"/>
1976 - 1980	<input checked="" type="checkbox"/>	<input checked="" type="checkbox"/>	<input checked="" type="checkbox"/>
1981 - 1985	<input checked="" type="checkbox"/>	<input type="checkbox"/>	<input checked="" type="checkbox"/>
1986 - 1990	<input checked="" type="checkbox"/>	<input type="checkbox"/>	<input checked="" type="checkbox"/>
1991 - 1995	<input checked="" type="checkbox"/>	<input checked="" type="checkbox"/>	<input checked="" type="checkbox"/>
1996 - 2000	<input type="checkbox"/>	<input type="checkbox"/>	<input checked="" type="checkbox"/>
2001 - 2005	<input type="checkbox"/>	<input type="checkbox"/>	<input checked="" type="checkbox"/>
2006 - 2010	<input checked="" type="checkbox"/>	<input checked="" type="checkbox"/>	<input checked="" type="checkbox"/>
2011 - 2015	<input checked="" type="checkbox"/>	<input checked="" type="checkbox"/>	<input checked="" type="checkbox"/>
2016 - 2020	<input checked="" type="checkbox"/>	<input checked="" type="checkbox"/>	<input checked="" type="checkbox"/>
2021-Current	<input checked="" type="checkbox"/>	<input checked="" type="checkbox"/>	<input checked="" type="checkbox"/>

5.2 Subject Property Historical Summary

Based upon review of the available historical sources, a chronological summary of historical data for the Subject Property is included below.

DATES	SUBJECT PROPERTY DESCRIPTION/USE	SOURCE(S)
1915 1918	Primarily unimproved with a few rights-of-way, tributaries, and a few small structures throughout.	Topographic maps
1946 1949 1950- 1952	Multiple gas wells are drilled throughout the Subject Property.	KGS Aerial photographs
1954 1960	Similar to prior years with a cemetery depicted on the eastern portion.	Topographic maps
1972- 1992 1994 1995 1999	<p>Multiple underground and surface mine permits for coal are issued for portions of the Subject Property. Additional gas wells are drilled in the 1985 and the early 1990s. Aerial photographs reveal heavily disturbed land consistent with mining and mineral exploration.</p> <p>The 1979 topographic map depicts the majority of the Subject Property as a strip mine with numerous gas wells shown throughout.</p> <p>The 1992 topographic map depicts a second cemetery on the northwest portion, as observed during the 2023 site reconnaissance. Additionally, a water tank is depicted on the southeast corner.</p>	MMIS MSHA Topographic maps Aerial photographs
2008 2010 2012 2013 2014 2016 2018 2019 2020 2022 2023	<p>Coal storage areas are visible throughout, primarily on the eastern portion. The tailings pond as observed during the 2023 site reconnaissance is apparent on the northern-central portion beginning in approximately 2012.</p> <p>The owner representative, Mr. Ryan Johns, indicated that diesel tanks were historically used at the Subject Property as part of mining operations. He could not confirm if they were aboveground or underground. Additionally, Mr. Johns indicated that the historical mines are in the process of finalizing reclamation efforts, with the last active mining occurring in 2011 or 2012 by Kentucky Fuels. However, according to the database report (refer to Section 6.2), the most recent mining permit was issued to Bent Mountain Surface Mine #2, CHM-1, SHM-1 Right Fork for surface mining of coal in 2023; however, the status was listed as "temporarily idle."</p>	Aerial photographs Topographic maps Interviews Site reconnaissance

Possible contaminants associated with cemeteries include arsenic and mercury, which were used in past embalming and burial practices; formaldehyde from current embalming practices; varnishes, sealers, and preservatives used on wood coffins; and lead, zinc, and copper from metal coffins. Given the small size of both cemeteries and considering that the area of the cemetery current is unlikely to be disturbed as part of development activities, it is the opinion of the EP that this finding does not constitute a REC.

Coal mining has occurred on and beneath the Subject Property since at least the 1970s. Significant evidence of coal mining was apparent in aerial photographs and during the site reconnaissance, including a tailings pond, coal storage areas, and ASTs and loaders (refer to [Section 9.0](#)) with significant staining. ECT requested available reclamation documents from the KEEC; however, as of the publication date of this report, no response has been received. **Given the long-term use of the Subject Property for both underground and surface mining activities with remaining infrastructure and significant staining observed in the area of an AST and loaders, it is the opinion of the EP that this finding constitutes a REC.** Refer to [Sections 6.0, 7.0, 8.0, and 9.0](#) for additional information. Specific mining features are depicted on [Figure 2](#).

Additionally, multiple gas wells have been drilled throughout the Subject Property since the 1940s. Refer to [Section 7.2](#) for additional oil/gas well information. **Given the long-term use of the Subject Property for oil/gas exploration with the potential for impacts to the subsurface, it is the opinion of the EP that this finding represents a REC.**

5.3 Surrounding Area Historical Summary

Based upon review of the available historical sources, surrounding properties were similar to the Subject Property as primarily unimproved, mountainous areas until the mid-1900s with the installation of gas wells, followed by significant coal mining beginning in approximately the 1970s. The areas along Bent Branch Road and Interstate 119 to the south primarily consist of sparse residential development with some commercial. Much of the surrounding mine land appeared to have been revegetated based upon aerial photographs.

5.4 Prior Environmental Reports

ECT was provided with the following prior environmental report, which is summarized below.

Document Name:	Phase I Environmental Site Assessment
Prepared By:	Associated Engineers, Inc.
Date:	April 16, 2020
Provided By:	Client

<p>Comments:</p>	<p>The ASTM E1527-16 Phase I ESA was prepared for Pike County Solar Project LLC, and the Subject Property boundary consisted of a smaller area of land, primarily located within the 2023 Subject Property boundaries.</p> <p>During the course of the 2020 Phase I ESA, the key site manager, Mr. Ross Tacket, was interviewed, who had knowledge of the land dating back approximately 25 years. Mr. Tacket reported that large scale mining activity dates back to at least 1998, and some limited pre-law strip mining occurred in the 1950s. The pattern of rectangular features along the northeast property boundary are sites where the University of Kentucky created experimental garden plots to test various mine spoil mixtures for productivity. This work is no longer active. Mr. Tacket was also aware of stained soil on the property, likely related to mining activity.</p> <p>Additionally, the manger of the western adjoining landfill was interviewed, and reported that there has been some water quality issues at the landfill related to seepage through the liner, but he was not aware of any hazardous substance or petroleum product releases.</p> <p>One REC regarding staining at an AST was noted, as well as one de minimis condition regarding the three areas where oil stains mixed with coal fines occurrences on the ground were noted by Associated Engineers, Inc.</p>
-------------------------	---

Information obtained from the above prior environmental report(s) may have been used for guidance of the site reconnaissance portion of this Phase I ESA; however, no prior reports were relied upon without the completion of a new site reconnaissance.

A copy of the prior environmental report is included in the appendices ([User Provided Information](#)).

6.0 Regulatory Database Review

6.1 Database Finding Summary

ECT contracted Envirosite Corporation (Envirosite) to conduct a search of publicly available information from federal, state, tribal, and local environmental record sources in accordance with ASTM E2247-16. Data gathered during the regulatory database search is compiled by Envirosite into a government records report (i.e., database report). This government records report, dated June 20, 2023, was reviewed by ECT on June 20, 2023.

The standard databases researched in accordance with ASTM E2247-16 requirements are listed below.

Standard Environmental Record Sources (where available)	Approximate Minimum Search Distance (miles)
Federal Sources	
NPL list	1.0
Delisted NPL list	0.50
CERCLIS list	0.50
CERCLIS-No Further Remedial Action Planned (NFRAP) list	0.50
RCRA Corrective Action (CORRACTS) facilities list	1.0
RCRA non-CORRACTS TSD facilities list	0.50
RCRA generators list	SP and Adjoining
Federal institutional control/engineering control registries	SP
Federal Emergency Response Notification System (ERNS) list	SP
State Sources	
<i>State- and tribal-equivalent NPL</i>	1.0
<i>State- and tribal-equivalent CERCLIS</i>	0.50
State and tribal landfill and/or solid waste disposal site lists	0.50
State and tribal leaking storage tank lists	0.50
State and tribal registered storage tank lists	SP and Adjoining
State and tribal institutional control/engineering control registries	SP
State and tribal voluntary cleanup sites	0.50
State and tribal Brownfield sites	0.50
SP = Subject Property	
<i>Italicized = State and tribal lists of hazardous waste sites identified for investigation or remediation</i>	

The database report, which includes a search of standard and additional record sources, identified the following listings for the Subject Property and/or surrounding area.

For full details pertaining to the databases searched, refer to the database report included in the appendices ([Regulatory Database Report](#)).

Regulatory Report Summary

Database	Search Radius	Target Property	Within 0.12mi	0.12mi to 0.25mi	0.25mi to 0.50mi	0.50mi to 1.00mi	Total
EPA LF MOP	0.50	1	0	0	0	--	1
EPA LUST	0.50	0	0	0	1	--	1
LUST - KY	0.50	0	0	0	2	--	2
HIST LF - KY	0.50	0	0	0	1	--	1
ECHO	TP	1	--	--	--	--	1
FRS	TP	1	--	--	--	--	1
Mines	0.25	14	4	6	--	--	24
PFAS Industry	0.50	0	0	0	1	--	1
Coal Mines - KY	0.25	39	13	19	--	--	71

6.2 Subject Property Listings

The Subject Property was listed on the Mines and Coal Mines - KY databases in association with 28 mines that either are partially or fully located within the Subject Property boundary. These mines have been further described below. Refer to [Section 7.3](#) for additional information. Please note that several appear to be duplicates or overlapping.

Mine Name	Operator	Type	Status	Date(s)*	Source
A A & W C Inc - 8; A A & W Coals Inc - 8	Harold Akers	UG	I	1979-81	MMIS
A A & W Coals Inc - 10	Harold Akers	UG	I	1982-86	MMIS
Banks Augering Contr Co Inc - 10 (18); Carbonex Inc - 6 & 7	James Thornberry	S	I	1989-90	MMIS
Bent Mountain Surface Mine #2; CHM-1; SHM-1 Right Fork	FD Justice II; Greg Henzman	S	TI	2023	MSHA
Bentley/Bently & Derry Coal Co Inc - 4; Corbra (sp) Mining Co Inc - 1	Denesel Huffman; Charles D. Bowling; James E. Derry; Gene Davis; Michael Derry	UG	I	1975-78	MMIS
Bentley/Bently And Derry Coal Co - 5	N/R	UG	I	1975-80	MMIS
Blue Pond Mng Inc - 1; N O R Incorporated - 3	Jerry Belcher; Harry Jones	UG	I	1983-84	MMIS
Branham & Baker Coal Co Inc - Ridge Top 1& 3; Dixie Fuel Co - Wallins Strip	Clyde Bennett	S	I	1998-99	MMIS
Brushy Contr Inc - 2	Millard Coleman Jr	UG	I	1979-81	MMIS
Brushy Fork Coal Co - 3	Millard Coleman Jr	UG	I	1975-80	MMIS

Mine Name	Operator	Type	Status	Date(s)*	Source
Brushy Fork Coal Co - 6; Triple Jr Coal Co - 1	Millard Coleman Jr	UG	I	1979-81	MMIS
Call & Ramsey Coal Co, Inc - 2; Justice & Murphy Coal Co - 2-b	Ron K. Looney; Howard Murphy; Bill Ramsey	UG	I	1972-75	MMIS
Coal Trading Corp - 1 & 5; Sky View Mining Inc - 4	N/R	N/R	I	1975-78	MSHA
Cobra Mining Co Inc - 1; Crystal Coal Co - 2	Charles Bowling	UG	I	1978-82	MMIS
Crystal Coal Co - 1	N/R	UG	I	1980	MMIS
Faith Coal Sales - 2; Newcomb Coal Co - 1 & 2	N/R	N/R	I	1976-78	MMIS
Liberty Coal Co - 3	Spencer Childers	UG	I	1975-76	MMIS
Little Hackney Creek Coal Co - 53	N/R	UG	I	1977	MMIS
Pond Creek Coal Co - 2	N/R	UG	I	1978	MMIS
Prospect Coal Co - 3	N/R	N/R	I	1978-80	MMIS
No 1 (D)	Jerry B. Belcher	UG	A&S	1984	MSHA
No 1 Mine (D)	Crystal Coal Company	UG	A&S	1980	MSHA
No 1 Surface	Jack Z. Martin	S	A	1988	MSHA
No 10	A A & W Coals Inc	UG	A&S	1986	MSHA
No 10 Auger; No 2 Surface	Banks Augering Contracting Inc; Raschella Coal Corp	S	A	1989-90	MSHA
No 2	Crace Elkhorn Coal Company Inc	UG	A&S	1989	MSHA
No 2 (D)	Crystal Coal Company	UG	A	1985	MSHA
No 8 Mine	A A & W Coals Inc	UG	A&S	1981	MSHA
MSHA = U.S. Department of Labor's Mine Safety and Health Administration MMIS = Kentucky Mine Mapping Information System *Date(s) column refers to license date(s) for MMIS data and status date for MSHA data. Types: UG = Underground; S = Surface Status: A&S = Abandoned and Sealed; I = Inactive; TI = Temporarily Idle; A = Abandoned					

6.3 Surrounding Properties

Each surrounding property listing identified within the searched radius of the Subject Property was evaluated using the EP's judgement to determine its potential impact to the Subject Property. The distance of the listing from the Subject Property was included in ECT's evaluation, as well as the listing details, the regional topography, and the estimated groundwater flow. Based on ECT's evaluation, surrounding properties of potential environmental significance in relation to the Subject Property have been identified in the table below.

Surrounding Properties Summary

Database	Site Name	Address	Dist. (mi) / Dir.	Elev. diff. (ft)	Comments
EPA LF MOP, FRS, ECHO, Hist LF, PFAS Industry	Pike County Landfill	635 Ford Mountain Road	Adjoining/SW	-44	See below.

PIKE COUNTY LANDFILL - 635 Ford Mountain Road (adjoining southwest): This facility was listed on the EPA LF MOP, Hist LF, FRS, ECHO, and the U.S. EPA's list of industries that may potentially handle per- and polyfluoroalkyl substances (PFAS) (PFAS Industry). It should be noted that the EPA LF MOP listing was incorrectly plotted on-site. The EPA LF MOP database or "LMOP" tracks key data for municipal solid waste landfills across the U.S., including data pertaining to methane emissions or usage. According to this listing, the landfill has been in operation since 1993 with a planned closure year of 2040. Approximately 2.1 million tons of waste is currently in place at the landfill. A landfill gas collection system is in place. The Hist LF listing identified a "contained" permit type (no. 098-00014), which is described as following post-1992 regulations in relation to liners, new caps, etc. for municipal waste.

The FRS listing identified associations with LMOP and the Electronic Greenhouse Gas Reporting Tool (E-GGRT). The ECHO listing identified 2021 greenhouse gas reporting which reportedly met verification requirements. Additionally, it identified significant/category I noncompliance with the CWA during the first half of 2020. The noncompliance status was associated with effluent exceedances for total suspended solids which were above criteria established in the facility's stormwater permit. Since that time, three "other violations" have also been identified. As of March 2023, the facility has been in compliance with the CWA. Lastly, this facility was listed on the PFAS Industry database given its waste management category.

6.4 Unmappable Properties

Envirosearch also provides an unmappable (or "orphan") summary list which identifies properties that cannot be mapped due to poor or inadequate address information. None of the orphan sites identified by Envirosearch were determined to pose an environmental concern to the Subject Property.

7.0 Regulatory Agency Records Review

7.1 State Environmental Agency

ECT requested applicable reclamation records for the Subject Property from the Kentucky Energy and Environment Cabinet (KEEC) via e-mail on July 7, 2023; however, as of the publication date of this report, no response has been received.

Additionally, ECT requested pertinent regulatory files associated with the standard database listings for the southwestern adjoining landfill. As of July 10, 2023, only limited records pertaining to the landfill have been provided, none of which describe groundwater monitoring efforts. **Therefore, given the lack of available groundwater monitoring data provided to date, it is the opinion of the EP that potential for subsurface impact from the adjoining landfill constitutes a REC.**

7.2 Oil and Gas Pipelines/Wells

ECT reviewed the National Pipeline Mapping System (NPMS) to evaluate if pipelines are located at the Subject Property on June 20, 2023. No pipelines are located on or within close proximity of the Subject Property.

In addition, ECT reviewed the KEEC Division of Oil & Gas (KEEC-DOG)'s Oil and Gas Wells Search maintained by KGS on June 20, 2023. According to the KEEC-DOG, a total of 13 oil/gas wells were identified at the Subject Property, including one dry and abandoned well; 11 gas wells; and one terminated permit. Additionally, one of the gas wells also produced oil and three of the gas wells were also identified as oil shut-in wells. These well types have been defined below.

- **Dry and abandoned wells** are defined by the KEEC-DOG as a well "producing one barrel or less of produced water at maximum production conditions given a 24 hour period" and "which in the opinion of the [KEEC-DOG], will no longer be used for the production of oil or gas or for the injection or disposal of fluid" (*Oil & Gas Well Operator's Manual*, pp. 89).
- **Gas wells** are defined by the KEEC-DOG as "a borehole drilled...for the purpose of producing natural gas, or one through which natural gas is being produced." Gas includes "all natural gas, including casing head gas, and all other hydrocarbons not defined as "oil" (*Oil & Gas Well Operator's Manual*, pp. 89-90).
- **Terminated permits** are permits that were allowed to expire or were cancelled; a well has not been drilled (KGS, Oil and Gas FAQ).

- **Oil wells** are defined by the KEEC-DOG as "a borehole drilled...for the purpose of producing or petroleum, or one through which petroleum is being produced." Oil includes "natural crude oil or petroleum or other hydrocarbons, regardless of gravity, which are produced at the well in liquid form..." (*Oil & Gas Well Operator's Manual*, pp. 89-90).
- A **shut-in well** is "a well which is capable of production or injection by opening valves, activating existing equipment or supplying a power source" (*Oil and Gas Conservation Commission*, 2013).

The dry and abandoned well was drilled and plugged within approximately one month in 1952. Given the age of this well and that it was plugged after a short period of time, it is the opinion of the EP that this finding does not constitute a REC. The terminated permit was not drilled; therefore, it is the opinion of the EP that this finding does not constitute a REC.

The 13 oil/gas wells were drilled between 1946 and 1994, of which six have been confirmed plugged via KEEC records between 1958 and 2007. Additionally, 10 subsurface gathering lines were identified via KEEC data that partially or fully transect the Subject Property in connection with these wells.

The above-described wells are further detailed in the table below.

API #	LOCATION	TYPE	SOURCE	COMMENTS
16195050160000	37.593784, -82.428717	D&A	KGS	Operator: Kentucky West Virginia Gas Co; Completion Date: August 6, 1952; Plug Date: September 19, 1952; not included in REC
16195010140000	37.602160, -82.415155	GAS	KGS	Operator: Kentucky West Virginia Gas Co; Completion Date: November 17, 1949; Plug Date: July 19, 2001
N/R	37.593784, -82.436137	GAS	KGS	Operator: Kentucky West Virginia Gas Co; Completion Date: March 30, 1946; Plug Date: N/R
16195009920000	37.583461, -82.432168	GAS / OIL SHUT-IN	KGS	Operator: Kentucky West Virginia Gas Co; Completion Date: July 22, 1949; Plug Date: N/R
16195042780000	37.596256, -82.419987	GAS	KGS	Operator: Kentucky West Virginia Gas Co; Completion Date: December 31, 1952; Plug Date: February 12, 1958
16195010290000	37.595569, -82.405390	GAS / OIL	KGS	Operator: Kentucky West Virginia Gas Co; Completion Date: September 2, 1950; Plug Date: May 4, 2000
16195010950000	37.597354, -82.411877	GAS	KGS	Operator: Kentucky West Virginia Gas Co; Completion Date: June 20, 1951; Plug Date: July 16, 2001

API #	LOCATION	TYPE	SOURCE	COMMENTS
16195028870000	37.586729, -82.446937	GAS	KGS	Operator: United Carbon Co; Completion Date: January 5, 1946; Plug Date: August 17, 1994
16195001820000	37.578023, -82.444833	GAS / OIL SHUT-IN	KGS	Operator: Ashland Exploration, Inc; Completion Date: April 9, 1985; Plug Date: N/R
16195014030000	37.584807, -82.441417	GAS	KGS	Operator: Ashland Exploration, Inc; Completion Date: March 24, 1990; Plug Date: October 11, 2007
16195014850000	37.597299, -82.439761	GAS / OIL SHUT-IN	KGS	Operator: Kinzer, JW; Completion Date: April 20, 1990; Plug Date: N/R
16195028940000	37.591741, -82.41714	GAS	KGS	Operator: Kinzer, JW; Completion Date: October 21, 1994; Plug Date: N/R
16195035350000	37.591741, -82.41714	TRM	KGS	Applicant: Ashland Exploration, Inc.; no other information available; not included in REC
				N/R = Not Reported
Types: D&A = Dry and abandoned; Gas = Gas well; TRM = Terminated permit; Oil = Oil well; Shut-in = Shut-in Status				

Oil and gas exploration and production activities typically involve multiple centralized pits which receive produced fluids (i.e., brine), and/or drilling muds (i.e., “mud”) from wells, leases, or fields. According to the U.S. EPA, these pits are known as brine disposal pits, mud disposal pits, or combined mud/brine disposal pits, and are defined as excavated or above-grade earthen impoundments located away from oil/gas operations from which they receive brine and/or mud. These impoundments may be lined or unlined. Brine generally consists of injection water, oil, and salts. Drilling mud generally consists of a water or oil base mixed with soil cuttings. Both byproducts often contain elevated concentrations of crude oil, petroleum hydrocarbons, metals, and/or chloride. For the sake of brevity, these pits are collectively referred to as “disposal pits” throughout this report.

Given the extensive surface mining completed across the entirety of the Subject Property since the wells were installed and/or plugged, it is unlikely for any associated disposal pits to remain intact and pose a significant environmental concern. As a best management practice, the wells and any abandoned infrastructure should be located prior to development to minimize the possibility of damaging these features during construction activities.

Based on the potential subsurface impact associated with the 13 oil/gas wells, it is the opinion of the EP that this finding constitutes a REC.

Copies of readily available oil/gas drilling records are included in the appendices ([Regulatory Agency Documentation](#)). The locations of the wells and gathering lines are shown on [Figure 2](#).

7.3 Mining and Mineral Exploration

According to the Kentucky Coal MMIS, which was accessed on June 20, 2023, a large portion of the Subject Property and the surrounding area have been mined for coal through surface (strip) and underground mining methods. A total of 54 mining permits were identified as partially or fully within the Subject Property boundary. In addition, numerous mining permits were also identified in the database report (refer to [Section 6.2](#)).

These mining types and other terminology are defined below, using U.S. EPA definitions unless otherwise noted.

- Inactive mines are permits that have been reclaimed, forfeited, or abandoned.
- Surface Coal Mining Operations are defined as "activities conducted on the surface of lands in connection with a surface coal mine and surface impacts incident to an underground coal mine according to the Kentucky Statutes, Codes, and Regulations Section 350.010. The activities shall include excavation for the purpose of obtaining coal, including such common methods as contour, strip, auger, extended depth secondary recovery systems, mountaintop removal, box cut, open pit, and area mining, the use of explosives and blasting, and in situ distillation or retorting, leaching, or other chemical or physical processing, and cleaning, concentrating, or other processing or preparation, and the loading of coal at or near the mine site. Excavation for the purpose of obtaining coal includes extraction of coal from refuse piles."
- An underground coal mine is a mine at which coal is produced by tunneling into the earth to the coalbed, which is then mined with underground mining equipment such as cutting machines and continuous, longwall, and shortwall mining machines, and transported to the surface.
- Reclamation means the reconditioning of the area affected by surface coal mining operations under a plan approved by the cabinet.

Ms. Gina McGinnis and Mr. Joshua Baldwin, EEC Division of Reclamation and Enforcement representatives, were interviewed in June 2023 about reclamation details in Kentucky. At that time, Ms. McGinnis and Mr. Baldwin stated typical reclamation practices involve removing highwalls, backfilling with imported clean fill material, achieving required grade, and vegetating the area to prevent erosion. Mine permits that have been released are no longer regulated by the Division of Reclamation and Enforcement. Reclamation of previously mined land does not guarantee any associated contamination has been evaluated or addressed.

ECT requested available reclamation documents from the KEEC; however, as of the publication date of this report, no response has been received.

Due to the extensive mining of the Subject Property and adjoining properties and the lack of documentation regarding groundwater monitoring or reclamation confirmation, it is the opinion of the EP that the mining activity represents a REC.

A summary of the MMIS data is provided in the appendices for brevity ([Regulatory Agency Documentation](#)). The locations can be viewed on [Figure 2](#).

8.0 Interviews

8.1 Past and Present Owners

According to the User, the Subject Property is owned by Alma Land Company and Brushy Development Corporation. Mr. Ryan Johns, owner representative for both Alma Land Company and Brush Development Corporation, was interviewed via telephone on June 26, 2023. Mr. Johns responses have been summarized in the table below.

QUESTIONS	RESPONSE SUMMARY
How long have you owned and/or been affiliated with the property?	approximately 20 years
What are the current uses of the property?	No current use
What are the past uses of the property?	Coal mining
What is the approximate age (or construction date) and size / square footage of current structure(s)?	None
If vacant or undeveloped, do you know of any prior improvements?	No
Are you aware of any current or previous well(s) and/or septic system(s)?	No
Do any utilities currently service the property?	No; some power lines present
Are you aware of any area of storage, used, generation or disposal of automotive, industrial, or agricultural chemicals, batteries, solvents, petroleum products, pesticides or related regulated chemicals?	No
Are you aware of any underground or aboveground storage tanks for any chemicals or petroleum products currently or historically located on the property?	Diesel tanks historically at unknown locations; could not confirm if these were aboveground or underground.
Has the property been used as a waste landfill, dump, or disposal site?	No
Are you aware of any fill material that has been placed on the property?	Coal mining / strip mining operation, in process of finishing reclamation currently. Last mined in 2011 or 2012 and was known as Kentucky Fuels.
Are you aware of any current or former oil or gas wells, or associated tanks / pipelines on the property?	Yes, gas wells
Are you aware of any current or former (i.e., filled) pits, ponds, or lagoons located on the property?	No
Are you aware of any past cattle dipping vats on the property?	No
Are you aware of any petroleum or hazardous waste discharges or releases to the environment, or contamination impacts to the property's soil, groundwater, or surface waters?	No
Are you aware of any pending, threatened, or past environmental litigation, proceedings, or notices of possible violations of environmental laws or liability, or potential environmental concerns in connection with the property?	Likely violations by the mining company
Are you aware of any past environmental assessment report(s) prepared for the property?	Mine may have had some, unknown specifics

Additional landowner interview notes and completed questionnaires are included in the appendices ([Owner Interview Documentation](#)).

8.2 State and/or Local Government Officials

The following state and/or local government officials were interviewed as part of this assessment:

Agency:	Kentucky State Fire Marshal
Contact Name:	Megan Whitt
Title:	Record Custodian
Method:	E-mail inquiry on June 26, 2023
Comments:	ECT requested documentation (if any) on file pertaining to fires, storage tanks, releases or incidents involving hazardous substances and/or petroleum products, historical or active landfills, dumping of materials, remediation sites, migrating contamination, and/or any other environmentally sensitive records for the Subject Property. Ms. Whitt responded via e-mail on June 29, 2023 that a physical street address is needed to search their records; therefore, this request could not be completed.

Agency:	Pike County Environmental Health Department
Contact Name:	Undisclosed
Title:	Undisclosed
Method:	E-mail inquiries on June 19 and 29, and July 7, 2023
Comments:	ECT requested documentation (if any) on file pertaining to wells, septic systems, storage tanks, releases or incidents involving hazardous substances and/or petroleum products, historical or active landfills, dumping of materials, remediation sites, migrating contamination, and/or any other environmentally sensitive records for the Subject Property. As of the publication date of this report, no response has been received.

Agency:	Mountain Water District
Contact Name:	Undisclosed
Title:	Undisclosed
Method:	E-mail inquiry on June 23, 2023
Comments:	ECT requested documentation (if any) on file pertaining to wells, septic systems, storage tanks, releases or incidents involving hazardous substances and/or petroleum products, historical or active landfills, dumping of materials, remediation sites, migrating contamination, and/or any other environmentally sensitive records for the Subject Property. The Mountain Water District responded via e-mail on June 26, 2023 that no records were identified for the Subject Property.

Agency:	Johns Creek Fire Department
Contact Name:	Undisclosed
Title:	Undisclosed
Method:	E-mail inquiry on June 23, 2023
Comments:	ECT requested documentation (if any) on file pertaining to fires, storage tanks, releases or incidents involving hazardous substances and/or petroleum products, historical or active landfills, dumping of materials, remediation sites, migrating contamination, and/or any other environmentally sensitive records for the Subject Property. No response has been received as of the publication date of this report.

Copies of state and/or local government correspondence and any provided documents are included in the appendices ([State/Local Interview Documentation](#)).

9.0 Site Reconnaissance

RECONNAISSANCE OVERVIEW	
Site Reconnaissance Date:	June 28, 2023
ECT Assessor(s) Name & Title:	Mr. Sam Lucente, Senior Associate Scientist
Escort & Relationship to Property:	None
Methodology:	Automobile reconnaissance via public roadways and available access roads with closer walkovers of identified areas of environmental interest unless otherwise disclosed as a limiting condition (see below; refer to Section 2.5).
Access Limitations:	Densely wooded vegetation and grassland coverage; poor road conditions from recent rain events
SUBJECT PROPERTY CONDITIONS	
Weather:	65°F and Cloudy
General Topography:	Primarily mountainous with rolling topography and sections of steep topography
Current Use:	Primarily a reclaimed mine with wooded land and grassland vegetation; residential; oil/gas production
Areas of Environmental Interest:	Mining areas and associated equipment, electrical transmission lines, oil/gas wells, ASTs, cemeteries, coal storage areas, tailings pond, debris/brush/tire piles, monitoring well, and transformers
Roads and Corridors:	Multiple interconnected private access roads throughout the Subject Property; Ford Mountain Rd traversing the western portion of the Subject Property; Smith Fork and Bent Branch Rd to the south; Brushy Rd to the east; and Wolf Br to the north
Other Transportation Corridors:	Natural gas pipeline markers observed along the western portion of the Subject Property

In accordance with ASTM E2247-16, the EP conducted a review of aerial photographs, regulatory records, and information obtained from interviews prior to the completion of the reconnaissance. Based on the EP's review of these data sources, areas of environmental interest (if any) were identified and discussed with field personnel prior to the reconnaissance. The EP was in contact with field personnel, who transmitted photographs, video recordings, and/or live video feed, during the reconnaissance, and provided further guidance as necessary.

9.1 Subject Property Reconnaissance Summary

Field observations, as noted in the table below, are included on [Figure 2](#). Photographs taken during the reconnaissance are provided in the appendices ([Photographic Documentation](#)).

OBSERVATION	YES	NO
Hazardous Substances and/or Petroleum Products in Connection with Property Use	✓	<input type="checkbox"/>

OBSERVATION	YES	NO
Hazardous Substances and/or Petroleum Products not in Connection with Property Use	<input type="checkbox"/>	<input checked="" type="checkbox"/>
Aboveground Storage Tanks (ASTs)	<input checked="" type="checkbox"/>	<input type="checkbox"/>
Underground Storage Tanks (USTs), vent pipes, fill pipes, or access ways indicating USTs may be present	<input type="checkbox"/>	<input checked="" type="checkbox"/>
Unidentified Substance Containers	<input type="checkbox"/>	<input checked="" type="checkbox"/>
Strong, Pungent, or Noxious Odors	<input type="checkbox"/>	<input checked="" type="checkbox"/>
Drains, Sumps, Clarifiers, or Pools of Liquid	<input type="checkbox"/>	<input checked="" type="checkbox"/>
Electrical or Hydraulic Equipment Likely to Contain Fluids	<input checked="" type="checkbox"/>	<input type="checkbox"/>
Stained Soil or Pavement	<input checked="" type="checkbox"/>	<input type="checkbox"/>
Pits, Ponds, Ditches, Streams, or Lagoons	<input checked="" type="checkbox"/>	<input type="checkbox"/>
Stained or Stressed Vegetation	<input type="checkbox"/>	<input checked="" type="checkbox"/>
Solid Waste Disposal	<input checked="" type="checkbox"/>	<input type="checkbox"/>
Evidence of Fill Materials or Dumping of Debris	<input checked="" type="checkbox"/>	<input type="checkbox"/>
Wastewater or Storm Water Discharges	<input type="checkbox"/>	<input checked="" type="checkbox"/>
Wells	<input checked="" type="checkbox"/>	<input type="checkbox"/>
Septic Systems	<input type="checkbox"/>	<input checked="" type="checkbox"/>
Other	<input checked="" type="checkbox"/>	<input type="checkbox"/>

9.2 Observed Hazardous Substances and/or Petroleum Products

9.2.1 In Connection with Property Use

At the time of the reconnaissance, an approximately 10,000-gallon diesel AST was observed near several broken down loading trucks that were part of the former mining operations. Significant staining was observed beneath the base of the AST and loading trucks. One approximately 2,000-gallon diesel AST was observed near additional mining equipment along the eastern portion of the Subject Property. Significant oil staining was observed beneath the mining equipment. Refer to [Section 9.5](#) for additional information related to the significant staining.

9.3 Aboveground Storage Tanks

As previously mentioned, a 10,000-gallon diesel AST and a 2,000-gallon diesel AST were observed on the central and eastern portions of the Subject Property. Significant staining was observed along the base of the 10,000-gallon AST. In addition, several loading trucks containing internal hydraulic reservoirs were observed on the central portion of the Subject Property and one smaller loader along the eastern portion of the Subject Property. Significant oil staining was observed beneath the trucks and loader due to the hydraulic hoses being detached. Refer to [Section 9.5](#) for additional information related to the significant staining.

9.4 Electrical or Hydraulic Equipment Likely to Contain Fluids

In the United States, PCBs were commercially manufactured from 1929 until production was banned in 1979 by the Toxic Substances Control Act (TSCA). Due to their non-flammability, chemical stability, high boiling point and electrical insulating properties, PCBs were used in hundreds of industrial and commercial applications, such as electrical, heat transfer, and hydraulic equipment, such as transformers, elevators, and hydraulic lifts.

At the time of the reconnaissance, several pole-mounted transformers were observed along the southeastern portion of the Subject Property and along the public roadways near the residences to the south and north of the Subject Property. No labels were visible on the transformers to indicate their PCB status; however, they appeared to be in good condition with no evidence of leaks.

9.5 Stained Soil or Pavement

As previously mentioned, significant staining was observed beneath the 10,000-gallon AST situated on the central portion of the Subject Property. The staining was approximately 20' by 10' along the base and fill port of the AST. Significant hydraulic oil staining was observed beneath three loading trucks that appeared out of use. The hydraulic hoses were detached beneath each of the trucks and caused three areas of staining measuring approximately 15' by 20' surrounding each of the trucks. In addition, significant staining was observed beneath a smaller loader that was situated on the eastern portion of the Subject Property. The staining was approximately 5' by 3' beneath the engine of the machine.

9.6 Pits, Ponds, Ditches, Streams, or Lagoons

At the time of the reconnaissance, a tailings pond associated with the former mining activities was observed along the north-central portion of the Subject Property. In addition, a small low-lying area with surface water was observed along the eastern portion of the Subject Property and a branch of Smith Fork was observed on the southern portion of the Subject Property. No staining or stressed vegetation were observed near the ponds; however, mining deposit rings were observed along the edges of the tailings pond.

9.7 Solid Waste Disposal, Fill Materials, or Debris

At the time of the reconnaissance, several coal staging areas associated with the mining activities were observed primarily on the central and eastern portions of the Subject Property. No staining or stressed vegetation were observed associated with the piles; however, coal remnants were observed on the ground surface. Refer to [Section 7.3](#) for further discussion of the mining activities.

Multiple brush piles, woodchip piles, and a general household refuse pile (tin can, tarps, clothes, and plastic) were observed on the southwestern portion of the Subject Property. Several of the brush piles were staged for burning. In addition, multiple tires were discarded in the tailings pond on the north-central portion of the Subject Property. An additional tire pile with larger tires associated with the loading trucks was observed along an access roadway on the eastern portion of the Subject Property. Given the nature of the brush piles, woodchip piles, and general household refuse, it is the opinion of the EP that these piles do not constitute a REC.

According to the KEEC, House Bill 636 "requires that any person who accumulates . . . more than 100 waste tires shall register with the state, post financial assurance and received approval before beginning operation" (EEC Fact Sheet, *Waste Tire Management*, October 2021). **Therefore, given the presence of numerous tires throughout the Subject Property, it is the opinion of the EP that this finding represents a BER.**

9.8 Wells

At the time of the reconnaissance, two oil/gas well risers were observed on the southwestern and northwestern portions of the Subject Property. No evidence of staining or stressed vegetation was observed near the risers. In addition, one monitoring well, labeled G-1, was observed near the oil/gas well riser along the southwestern portion of the Subject Property. According to the KGS, this well was installed as part of the solid waste program, most likely in connection with the southwest adjoining Pike County Landfill. ECT requested the most recent groundwater monitoring results from the KEEC; however, as of the publication date of this report, no results have been provided.

Refer to [Section 7.2](#) for additional information pertaining to oil/gas wells.

9.9 Other Field Observations

Lastly, a small cemetery was observed on the western portion of the Subject Property. Given its small size and considering that the area of the cemetery is unlikely to be disturbed as part of development activities, it is the opinion of the EP that this finding does not constitute a REC.

10.0 Non-Scope Considerations

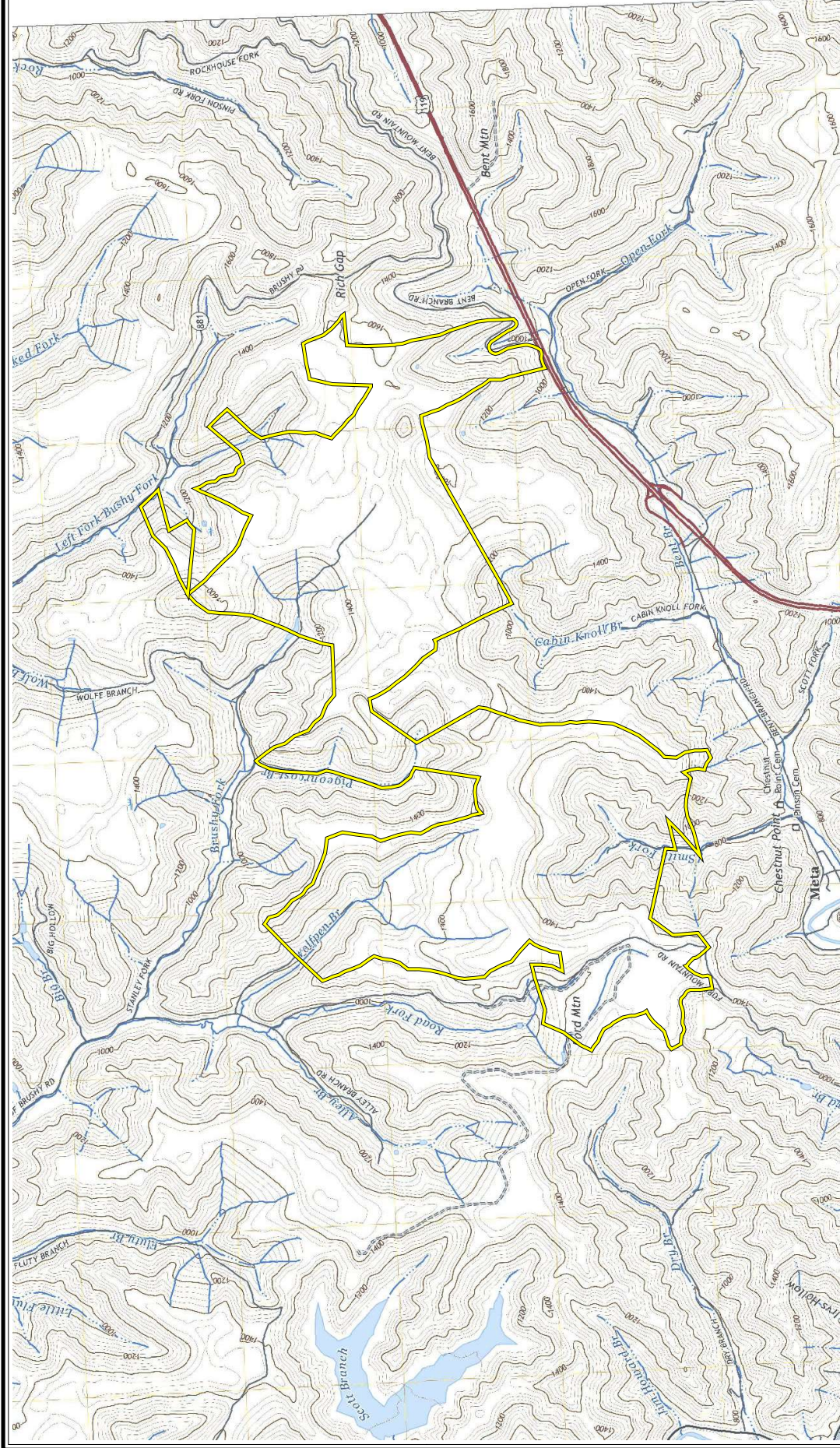
No non-scope considerations as defined in Appendix X5 of ASTM E2247-16 were included as part of this assessment.

11.0 References

REFERENCED ITEM OR AGENCY	PUBLICATION OR INQUIRY DATE(S)	SOURCE
Aerial Photographs	June 22, 2023	Envirosite
	2022	Google Earth™
Conservation District	June 23, 2023	Mountain Water District
Depth to Groundwater Information	June 20, 2023	KEEC
Fire Department(s)	June 26, 2023	Kentucky State Fire Marshal
	June 23-29, 2023	Johns Creek Fire Department
Geology Information	July 7, 2023	USGS
Health Department(s)	June 19, 29, and July 7, 2023	Pike County Environmental Health Department
Mining Information	June 20, 2023	KEEC
Oil and Gas Authority	June 20, 2023	KEEC-DOG
	March 2016	KEEC-DOG. <i>Oil & Gas Well Operator's Manual.</i>
	July 7, 2023	KGS. Oil and Gas FAQ: What is "TRM"? A guide to oil and gas well completion types. From https://www.uky.edu/KGS/emsweb/kyogfaq/kyogfaq20.html .
	February 2013	Oil and Gas Conservation Commission, Practice and Procedure, Code of Colorado Regulations, 2 CCR 404-1.
Owner(s), Key Site Manager(s), and/or Occupant Interviews	June 26, 2023	Mr. Ryan Johns
Physiographic Information	August 1, 2012 (revised); accessed July 6, 2023	Kentucky Geological Survey. Physiographic Map of Kentucky. University of Kentucky. From https://www.uky.edu/KGS/geoky/physiographic.htm
Pipeline Information	June 20, 2023	NPMS
Regulatory Database Report	June 20, 2023	Envirosite
Soils Information	July 7, 2023	USDA-NRCS
Standard Practice	2016	ASTM Standard E2247-16, <i>Standard Practice for Environmental Site Assessments: Phase I Environmental Site Assessment Process for Forestland or Rural Property</i>
State Environmental Agency	June 20, 2023	KEEC
Topographic Maps	June 19, 2023	Envirosite
Topographic Map (current)	2022	USGS (<i>Meta, Kentucky</i>)
User Interview	August 31, 2023	Pike County Solar Project, LLC

Appendix A

Figures



 Project Boundary (± 1,609.39 Ac.)

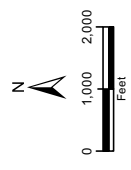


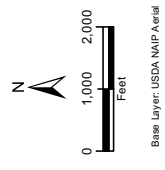
Figure 1
USGS Topographic Map
 Pike County Solar Project
 Pike County, Kentucky
 Date: 7/7/2023



Base Layer: USGS 7.5-minute Quadrangle Maps, KY 2022



Figure 3
REC Location Map
 Pike County Solar Project
 Pike County, Kentucky
 Date: 7/11/2023



- Project Boundary (± 1,609.39 Ac.)
- EPA Listed Facilities
- Mine Tailing Pond
- ★ Staining
- Gas Producing
- Gas/Oil Producing
- Gas/Oil Shut-In
- Field Observations

Appendix B

User Provided Information



USER QUESTIONNAIRE

To qualify for one of the Landowner Liability Protections (LLPs) offered by the Small Business Liability Relief and Brownfields Revitalization Act of 2001 (the "Brownfields Amendments"), the user must provide the following information (if available) to the environmental professional. **Failure to provide this information could result in a determination that "all appropriate inquiry" is not complete.**

Project Name: Pike County Solar Project

County(ies) & State: Pike County, KY

1. ENVIRONMENTAL LIENS

Did a search of recorded land title records (or judicial records where appropriate¹) identify any environmental liens filed or recorded against the property under federal, tribal, state, or local law?

NO **YES** **Date of Search:** _____

2. ACTIVITY AND USE LIMITATIONS (AULs)

Did a search of recorded land title records (or judicial records where appropriate) identify any AULs, such as engineering controls, land use restrictions, or institutional controls that are in place at the property and/or have been filed or recorded against the property under federal, tribal, state, or local law?

NO **YES** **Date of Search:** _____

3. SPECIALIZED KNOWLEDGE OR EXPERIENCE

Do you have any specialized knowledge or experience related to the property or nearby properties? For example, are you involved in the same line of business as the current or former occupants of the property or an adjoining property so that you would have specialized knowledge of the chemicals and processes used by this type of business?

NO **YES** **If yes, explain.** _____

¹ In certain jurisdictions, federal, tribal, state, or local statutes, or regulations specify that environmental liens and AULs be filed in judicial records rather than in land title records. In such cases judicial records must be searched for environmental liens and AULs.



4. PURCHASE PRICE & FAIR MARKET VALUE

Does the purchase price being paid for this property reasonably reflect the fair market value of the property? If you conclude that there is a difference, have you considered whether the lower purchase price is because contamination is known or believed to be present at the property?

NO **YES** **If no, explain.** _____

LEASE?

5. COMMONLY KNOWN INFORMATION

Are you aware of commonly known or reasonably ascertainable information about the property that would help the environmental professional to identify conditions indicative of releases or threatened releases? *For example, do you know the past uses of the property? Do you know if specific chemicals that are present or once were present at the property? Do you know of spills or other chemical releases that have taken place at the property? Do you know of any environmental cleanups that have taken place at the property?*

NO **YES** **If yes, explain.** The site was historically used for coal mining and could have had past releases due to the equipment used onsite and the nature of mining operations.


6. DEGREE OF OBVIOUSNESS

Based on your knowledge and experience related to the property, are there any obvious indicators that point to the presence or likely presence of contamination at the property?

NO **YES** **If yes, explain.** The site was historically used for coal mining

Completed By: Emily Truebner

Title: Authorized Person

Signature: 

USER ENTITY: Pike County Solar Project, LLC

Date: 8/31/2023

Reason for Phase I: Execution of lease

Other Reliance Entities: _____

Appendix C

Historical Sources



Historical Aerial Photo Report | 2023

Order Number: 87897

Report Generated: 06/22/2023

Project Name: Pike County Solar Project

Project Number:

Pike County Solar Project

Pike County, KY

Contact us at:

(866) 211-2028

envirositecorp.com

Envirosite's Historical Aerial Photo Report is designed to assist in evaluating a subject property resulting from past activities. EnviroSite's Historical Aerial Photo Report includes a search of available historical aerial photographs, dating back to the 1930s, or earliest available photographs.

ENVIROSITE SEARCHED SOURCES

SUBJECT PROPERTY:

Pike County Solar Project
Pike County, KY

YEAR:

1951
1952
1960
1975
1979
1983
1988
1995
2008
2010
2012
2014
2016
2018
2020
2022

SCALE:

1" = 1,500'
1" = 1,500'
1" = 1,500'
1" = 1,500'
1" = 1,500'
1" = 1,500'
1" = 1,500'
1" = 1,500'
1" = 1,500'
1" = 1,500'
1" = 1,500'
1" = 1,500'
1" = 1,500'
1" = 1,500'
1" = 1,500'
1" = 1,500'
1" = 1,500'

SOURCE:

U.S.G.S
U.S.G.S
U.S.G.S
U.S.G.S
U.S.G.S
NHAP
NAPP
DOQ
NAIP
NAIP
NAIP
NAIP
NAIP
NAIP
NAIP
NAIP
NAIP

Disclaimer - Copyright and Trademark Notice

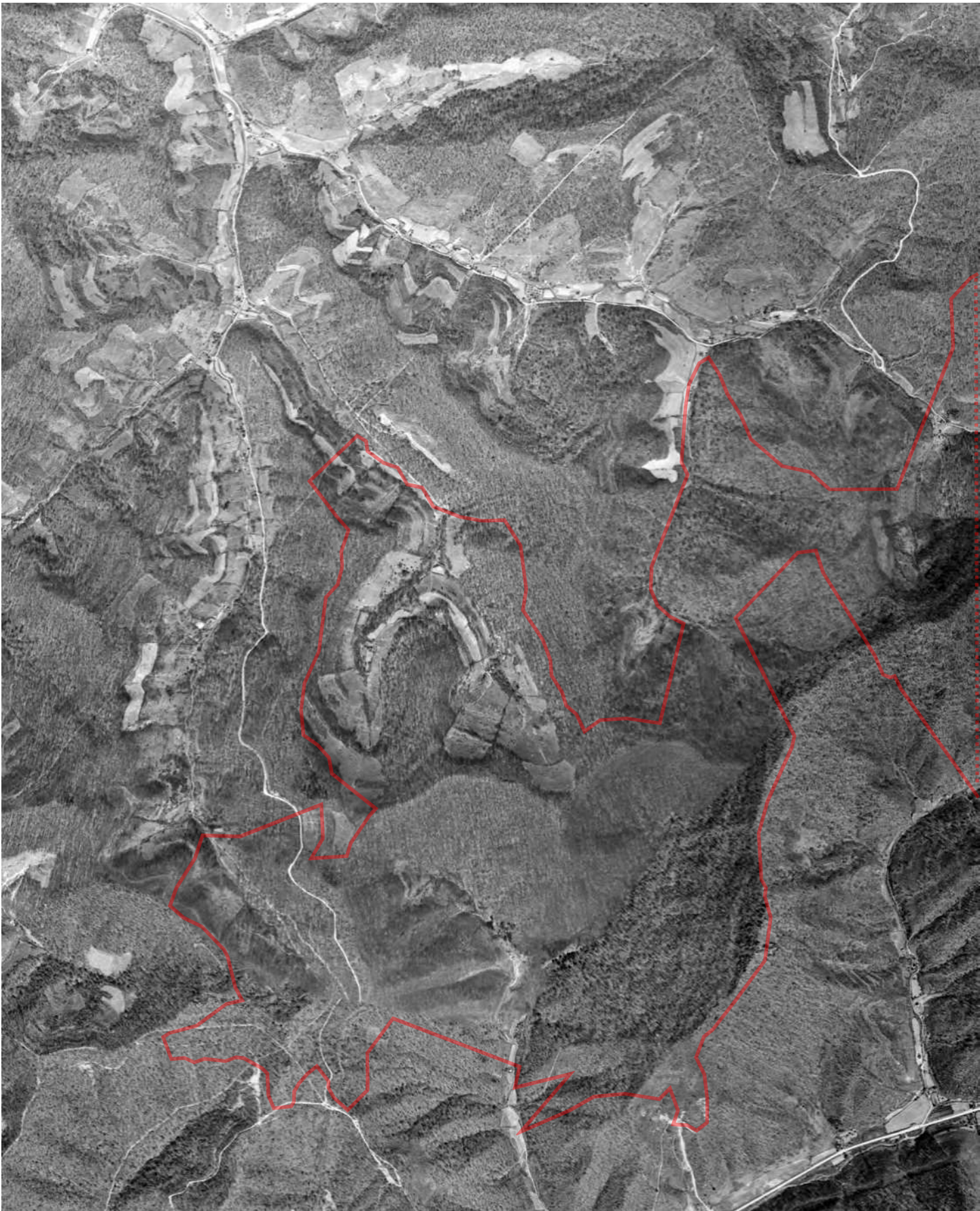
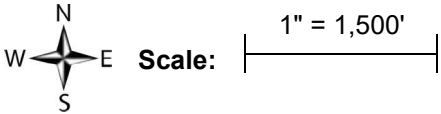
All information contained in this report are based on data available from various public, government and other sources and are based upon the best data available from those sources. The information available in this report may be available from other sources and is not exclusive or the exclusive property of EnviroSite Corporation.

NO WARRANTY EXPRESSED OR IMPLIED, IS MADE IN CONNECTION WITH THIS REPORT, INCLUDING WITHOUT LIMITATION, MERCHANTABILITY OR FITNESS FOR A PARTICULAR PURPOSE. ALL RISK IS ASSUMED BY USER AND EnviroSite assumes no liability for faulty or inaccurate information. The Reports may utilize a variety of public and other sources reasonably available to EnviroSite. EnviroSite cannot, and does not assure, warrant, guarantee or assume any liability for the correctness, comprehensiveness, timeliness or completeness of any of such information, nor is the information in any Report to be construed as legal advice with respect to environmental risks associated with any property. EnviroSite shall not be liable to anyone for any claims, causes of action, suits, damages, losses, costs and expenses (including, without limitation, attorneys' fees and costs) arising out of or caused by this report regardless of the acts, errors or omissions, or negligence of EnviroSite. Any damages shall be limited to the purchase price of the report.

Purchaser of the report accepts the report "As Is". The report is intended only to provide information only and should not be considered as providing any legal advice, prediction, forecast, or fact as to the environmental risk for any specific property. Reports are proprietary to EnviroSite, and contain copyrighted material and trademarks of EnviroSite. All other trademarks used herein are the property of their respective owners. All rights of EnviroSite as to the Reports are reserved.

FLIGHT YEAR:
1951

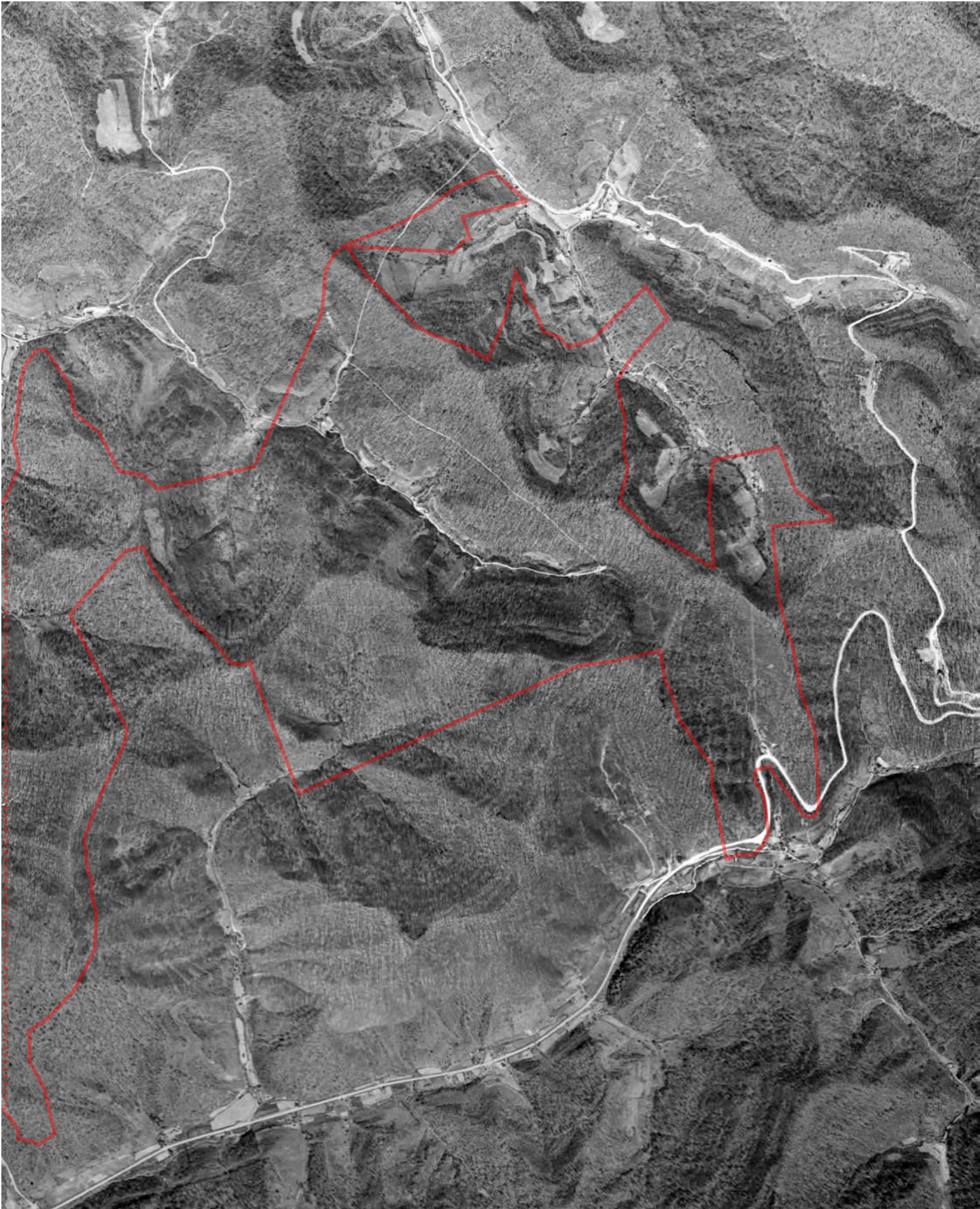
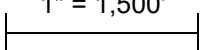
West Portion



FLIGHT YEAR:
1951

East Portion


Scale:  1" = 1,500'



FLIGHT YEAR:
1952

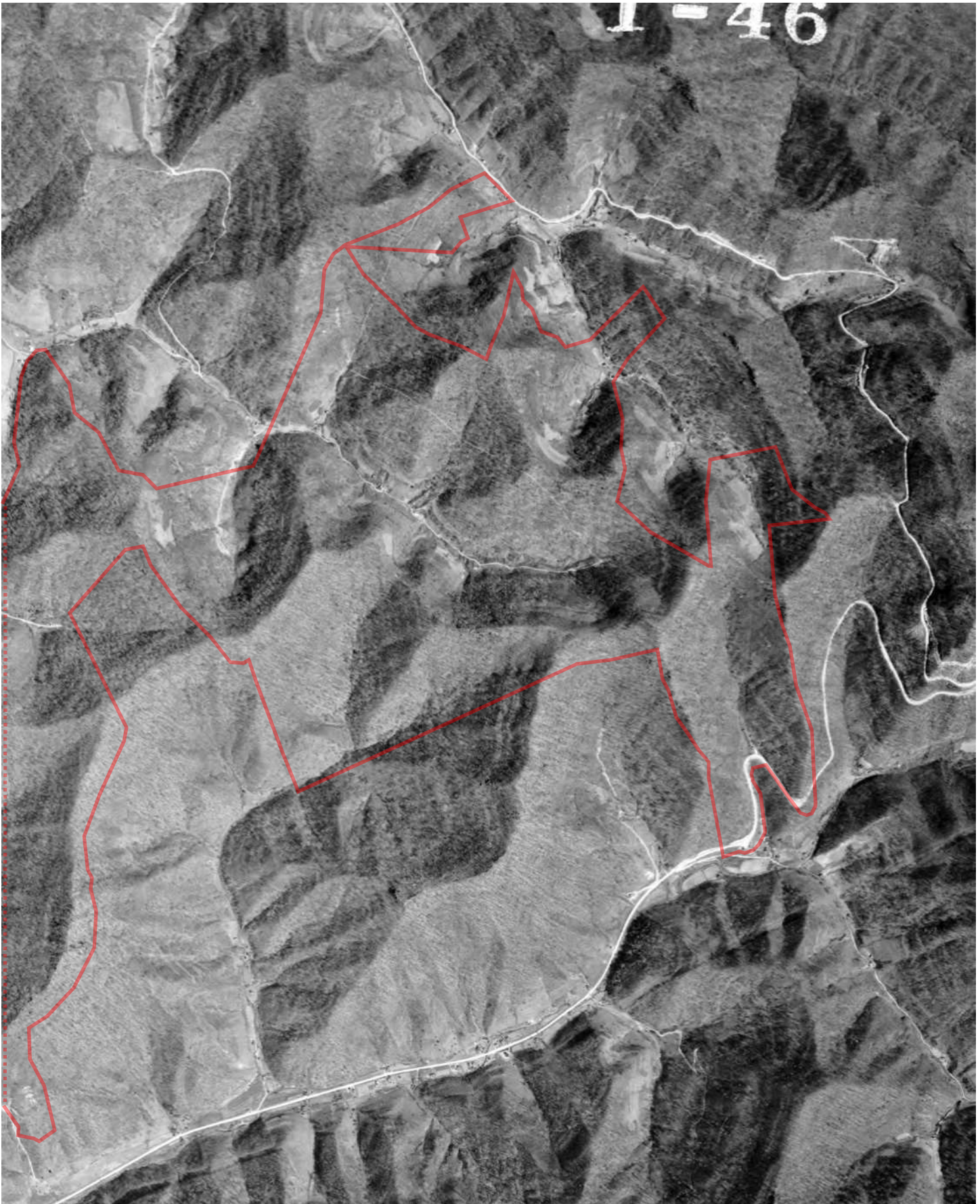
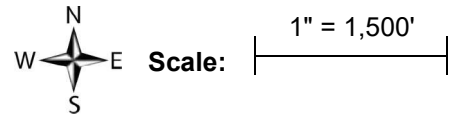
West Portion

Scale:  1" = 1,500'



FLIGHT YEAR:
1952


East Portion



FLIGHT YEAR:
1960

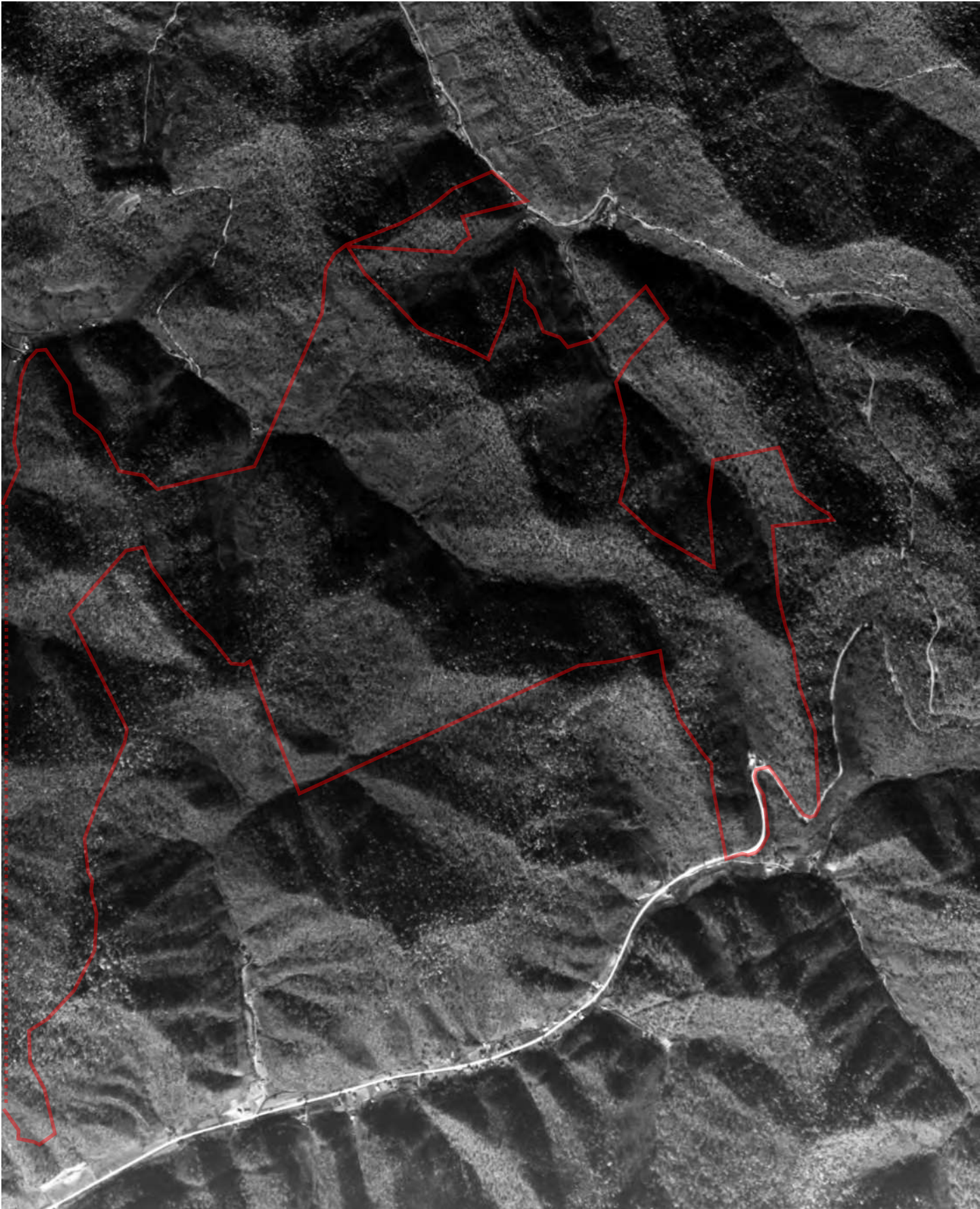
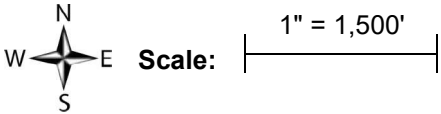
West Portion

Scale:  1" = 1,500'



FLIGHT YEAR:
1960


East Portion



FLIGHT YEAR:
1975


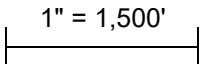
West Portion


Scale:  1" = 1,500'



FLIGHT YEAR:
1975


East Portion


 **Scale:**  1" = 1,500'



FLIGHT YEAR:
1979


West Portion

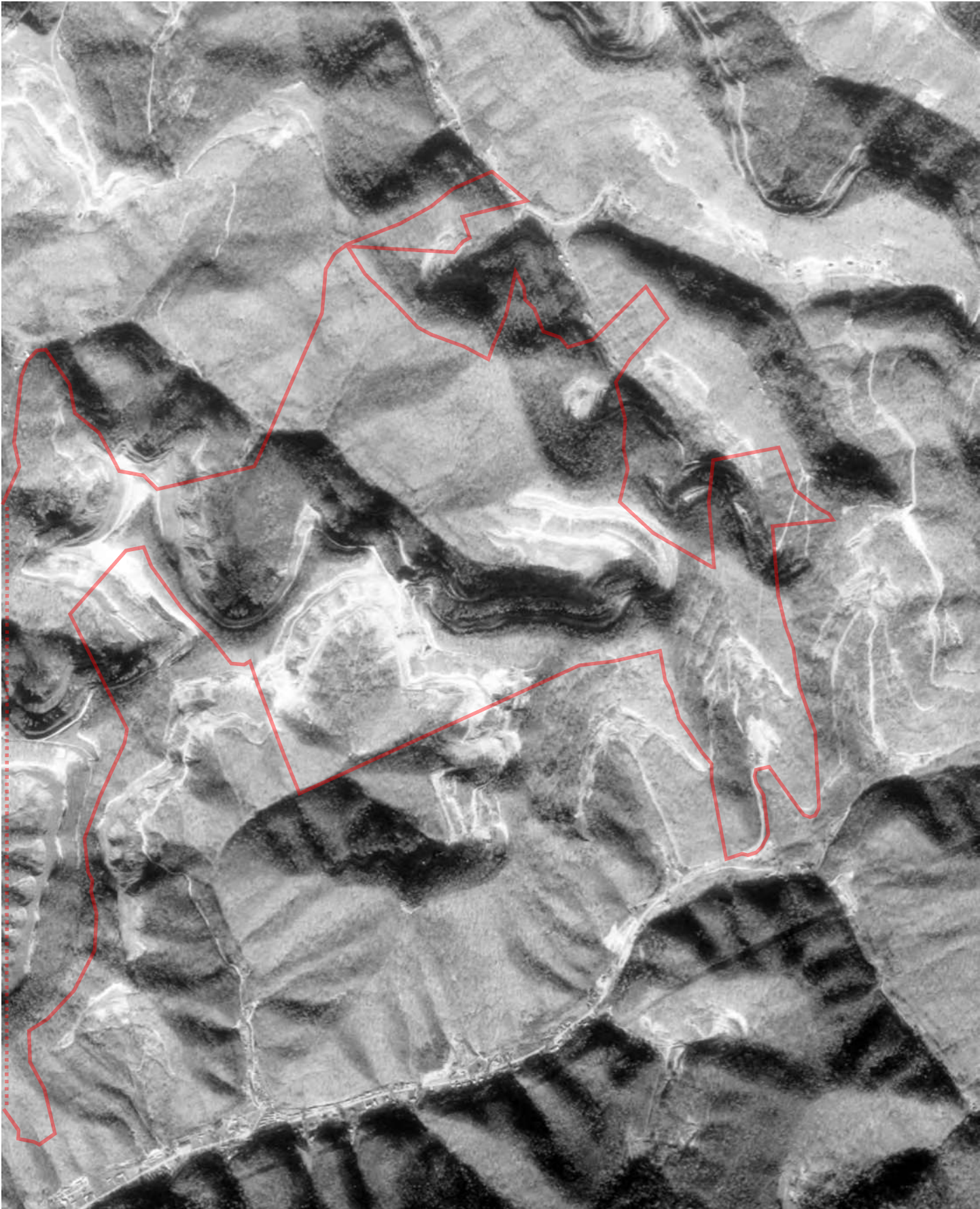
 **Scale:**  1" = 1,500'



FLIGHT YEAR:
1979

East Portion


 **Scale:**  1" = 1,500'



FLIGHT YEAR:
1983


West Portion

Scale:  1" = 1,500'



FLIGHT YEAR:
1983

East Portion

 **Scale:**  1" = 1,500'




FLIGHT YEAR:
1988

West Portion



Scale: |-----|
1" = 1,500'



FLIGHT YEAR:
1988

East Portion




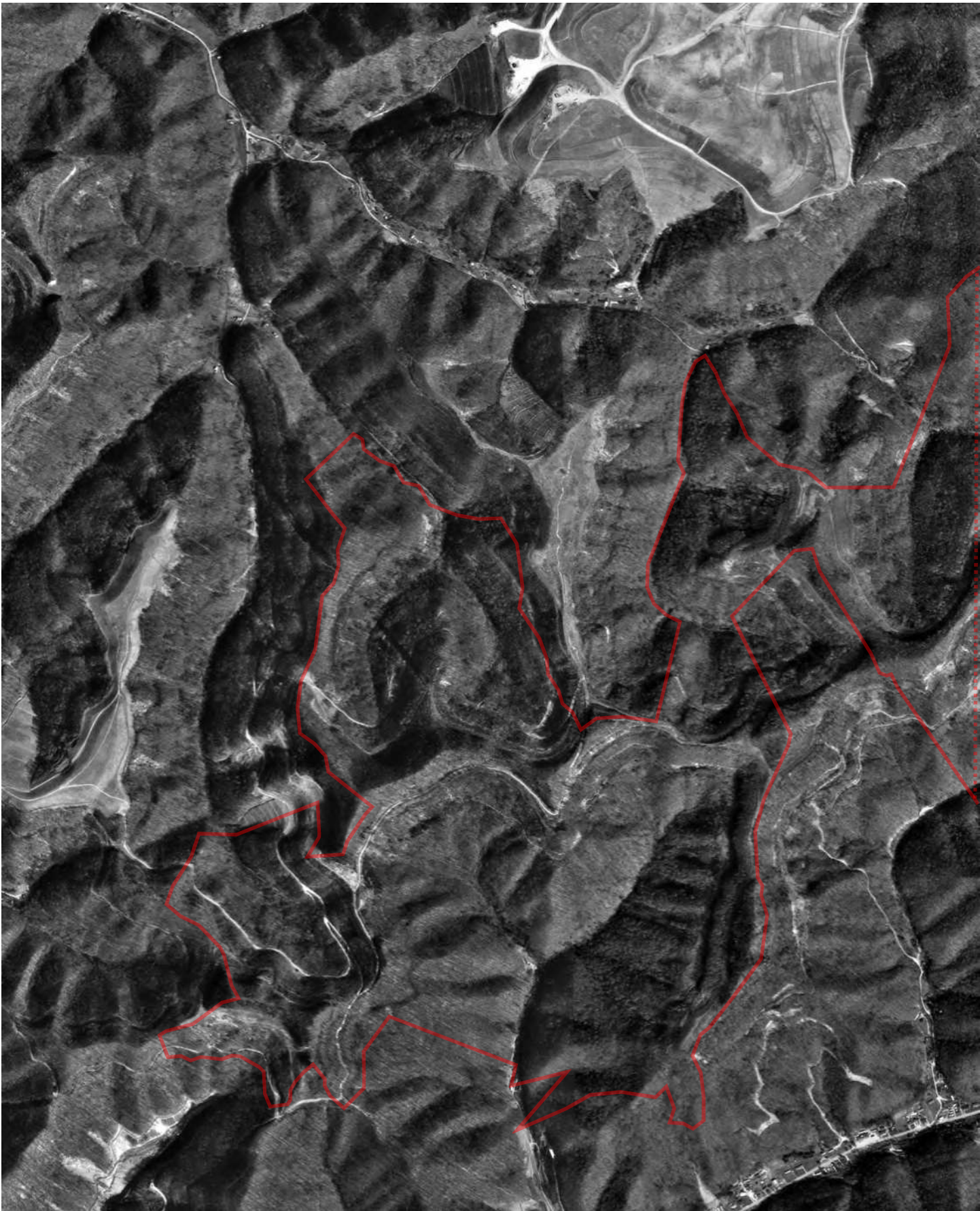
Scale: |-----|
1" = 1,500'



FLIGHT YEAR:
1995


West Portion

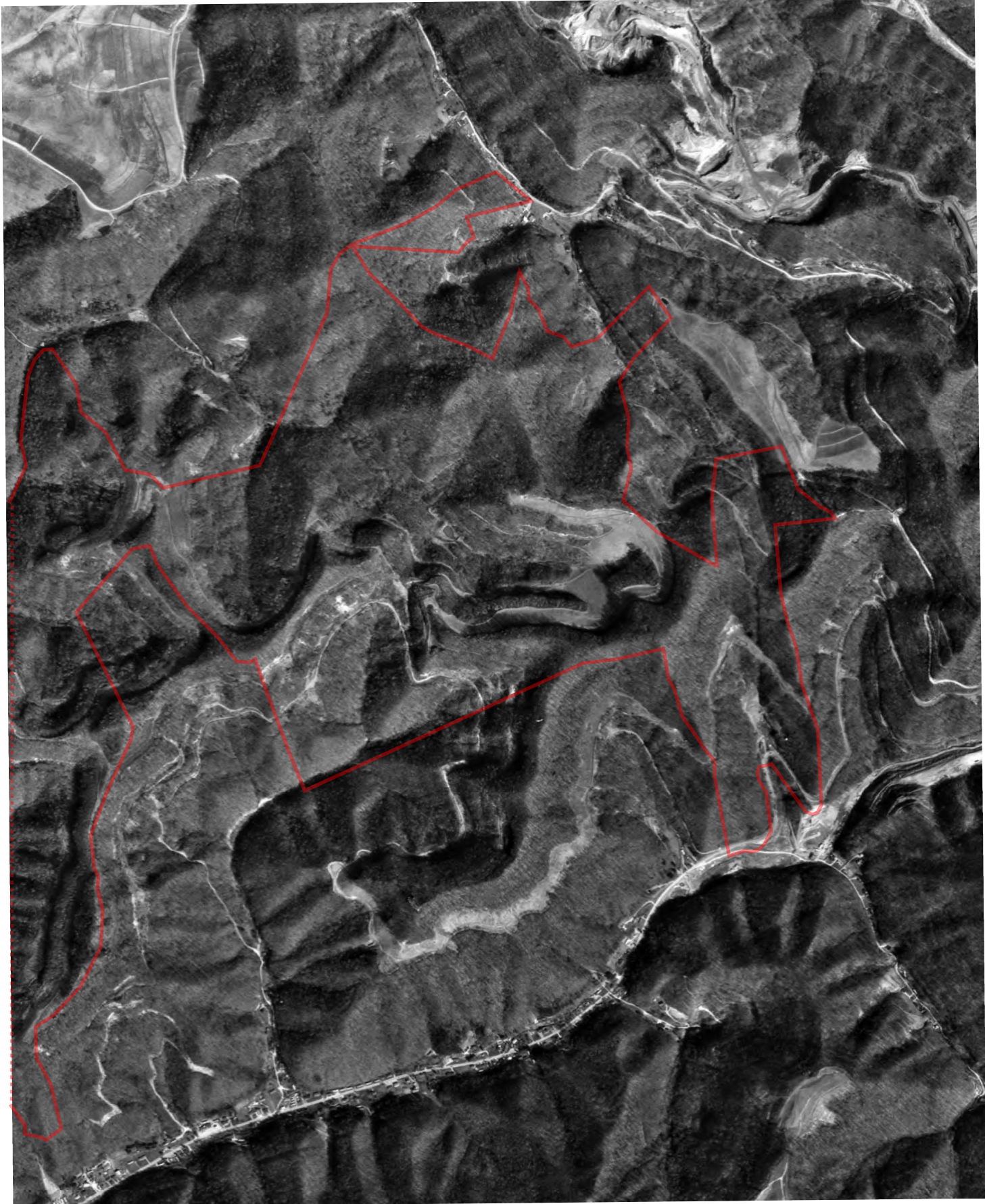
 **Scale:**  1" = 1,500'



FLIGHT YEAR:
1995

East Portion


W  E **Scale:** |-----| 1" = 1,500'



FLIGHT YEAR:
2008

West Portion

Scale:  1" = 1,500'



FLIGHT YEAR:
2008

East Portion

N
W E S
Scale: 1" = 1,500'



FLIGHT YEAR:
2010

West Portion

Scale:  1" = 1,500'



FLIGHT YEAR:
2010


East Portion

Scale:  1" = 1,500'



FLIGHT YEAR:
2012

West Portion

 **Scale:**  1" = 1,500'



FLIGHT YEAR:
2012

East Portion

Scale:  1" = 1,500'



FLIGHT YEAR:
2014

West Portion

Scale:  1" = 1,500'



FLIGHT YEAR:
2014


East Portion

N
W E S
Scale: 1" = 1,500'



FLIGHT YEAR:
2016

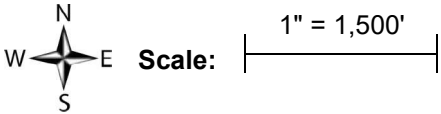
West Portion

 **Scale:**  1" = 1,500'



FLIGHT YEAR:
2016

East Portion



FLIGHT YEAR:
2018

West Portion

Scale:  1" = 1,500'



FLIGHT YEAR:
2018

East Portion

Scale:  1" = 1,500'



FLIGHT YEAR:
2020

West Portion

Scale:  1" = 1,500'



FLIGHT YEAR:
2020

East Portion

Scale:  1" = 1,500'



FLIGHT YEAR:
2022

West Portion

Scale:  1" = 1,500'



FLIGHT YEAR:
2022

East Portion

Scale:  1" = 1,500'





Historical Topographic Map Report | 2023

Order Number: 87897

Report Generated: 06/19/2023

Project Name: Pike County Solar Project

Project Number:

Pike County Solar Project

Pike County, KY

Contact us at:
(866) 211-2028
envirositecorp.com

Envirosite’s Historical Topographic Map Report is designed to assist in evaluating a subject property resulting from past activities. Envirosite’s Historical Topographic Map Report includes a search of USGS historical topographic maps, dating back to the early 1900s.

TOPOGRAPHIC MAPS FOUND:

	<u>Map Name:</u>	<u>Year:</u>	<u>Revision Year:</u>	<u>Scale:</u>
1.	<u>Williamson</u>	1909	N/R	1 : 48000
2.	<u>Williamson</u>	1915	N/R	1 : 48000
3.	<u>Williamson</u>	1915	N/R	1 : 62500
4.	<u>Williamson</u>	1918	N/R	1 : 62500
5.	<u>Meta</u>	1954	N/R	1 : 24000
6.	<u>Meta</u>	1978	N/R	1 : 24000
7.	<u>Meta</u>	1992	N/R	1 : 24000
8.	<u>Meta</u>	2010	N/R	1 : 24000
9.	<u>Meta</u>	2013	N/R	1 : 24000
10.	<u>Meta</u>	2016	N/R	1 : 24000
11.	<u>Meta</u>	2019	N/R	1 : 24000
12.	<u>Meta</u>	2022	N/R	1 : 24000

The USGS 7.5 minute series includes scales 1:24,000 / 1:25,000 / 1:31,680. The USGS 15 minute series includes scales 1:48,000 / 1:62,500 / 1:63,360. The USGS 30x60 minute series scale is 1:100,000.

Disclaimer - Copyright and Trademark Notice

All information contained in this report are based on data available from various public, government and other sources and are based upon the best data available from those sources. The information available in this report may be available from other sources and is not exclusive or the exclusive property of Envirosite Corporation.

NO WARRANTY EXPRESSED OR IMPLIED, IS MADE IN CONNECTION WITH THIS REPORT, INCLUDING WITHOUT LIMITATION, MERCHANTABILITY OR FITNESS FOR A PARTICULAR PURPOSE. ALL RISK IS ASSUMED BY USER AND Envirosite assumes no liability for faulty or inaccurate information. The Reports may utilize a variety of public and other sources reasonably available to Envirosite. Envirosite cannot, and does not assure, warrant, guarantee or assume any liability for the correctness, comprehensiveness, timeliness or completeness of any of such information, nor is the information in any Report to be construed as legal advice with respect to environmental risks associated with any property. Envirosite shall not be liable to anyone for any claims, causes of action, suits, damages, losses, costs and expenses (including, without limitation, attorneys’ fees and costs) arising out of or caused by this report regardless of the acts, errors or omissions, or negligence of Envirosite. Any damages shall be limited to the purchase price of the report.

Purchaser of the report accepts the report “As Is”. The report is intended only to provide information only and should not be considered as providing any legal advice, prediction, forecast, or fact as to the environmental risk for any specific property. Reports are proprietary to Envirosite, and contain copyrighted material and trademarks of Envirosite. All other trademarks used herein are the property of their respective owners. All rights of Envirosite as to the Reports are reserved.

SUBJECT NAME: Pike County Solar Project
ADDRESS: Pike County, KY
LAT/LONG: 37.593177 / -82.422940

PREPARED FOR: Environmental Consulting & Technology, Inc Bay City
ORDER #: 87897
REPORT DATE: 06/19/2023

SUBJECT QUAD:

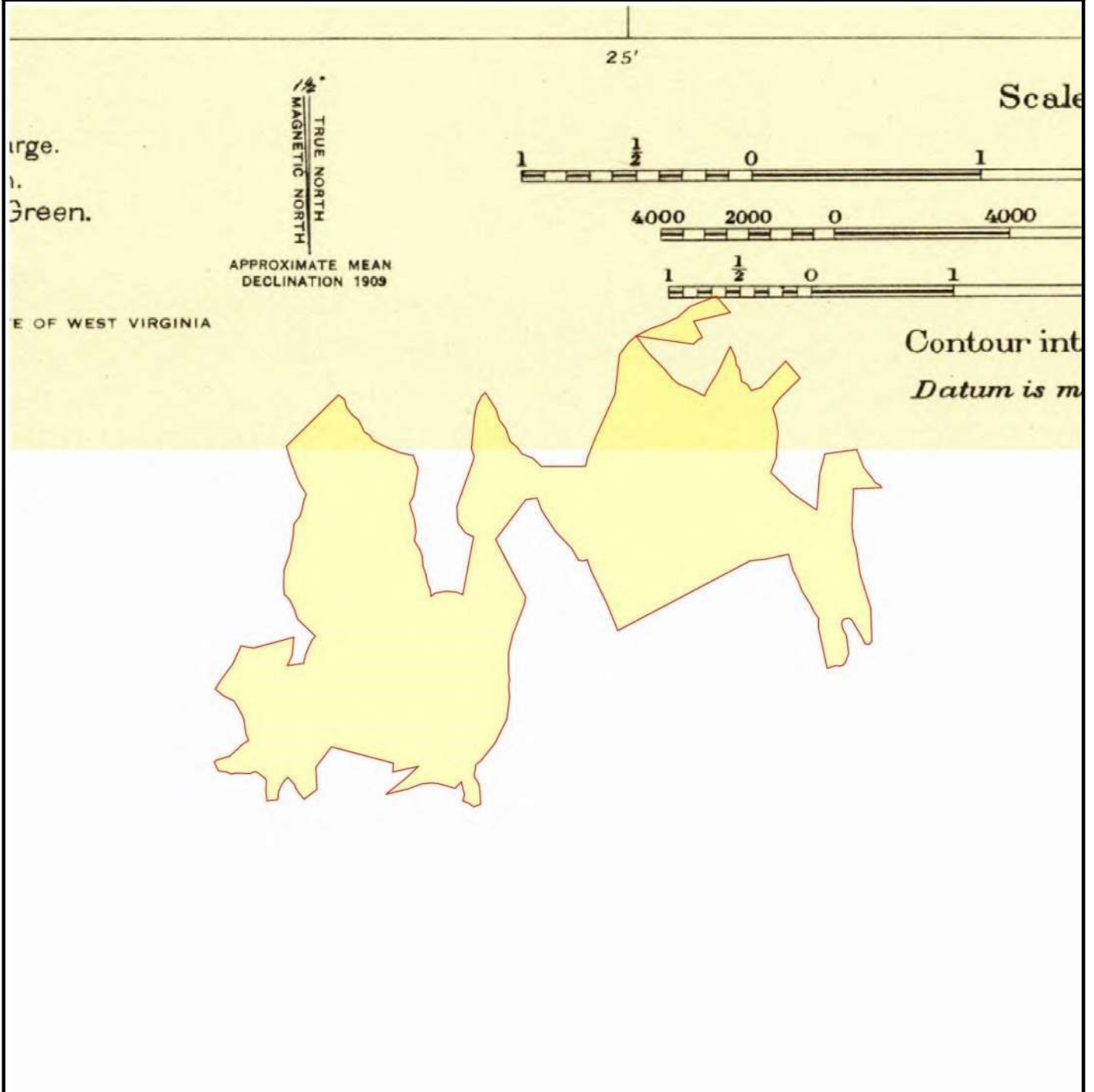
MAP NAME: Williamson

MAP YEAR: 1909

REVISION YEAR: N/R

SCALE: 1 : 48000

Part 1



SUBJECT NAME: Pike County Solar Project
ADDRESS: Pike County, KY
LAT/LONG: 37.593177 / -82.422940

PREPARED FOR: Environmental Consulting & Technology, Inc Bay City
ORDER #: 87897
REPORT DATE: 06/19/2023

SUBJECT QUAD:

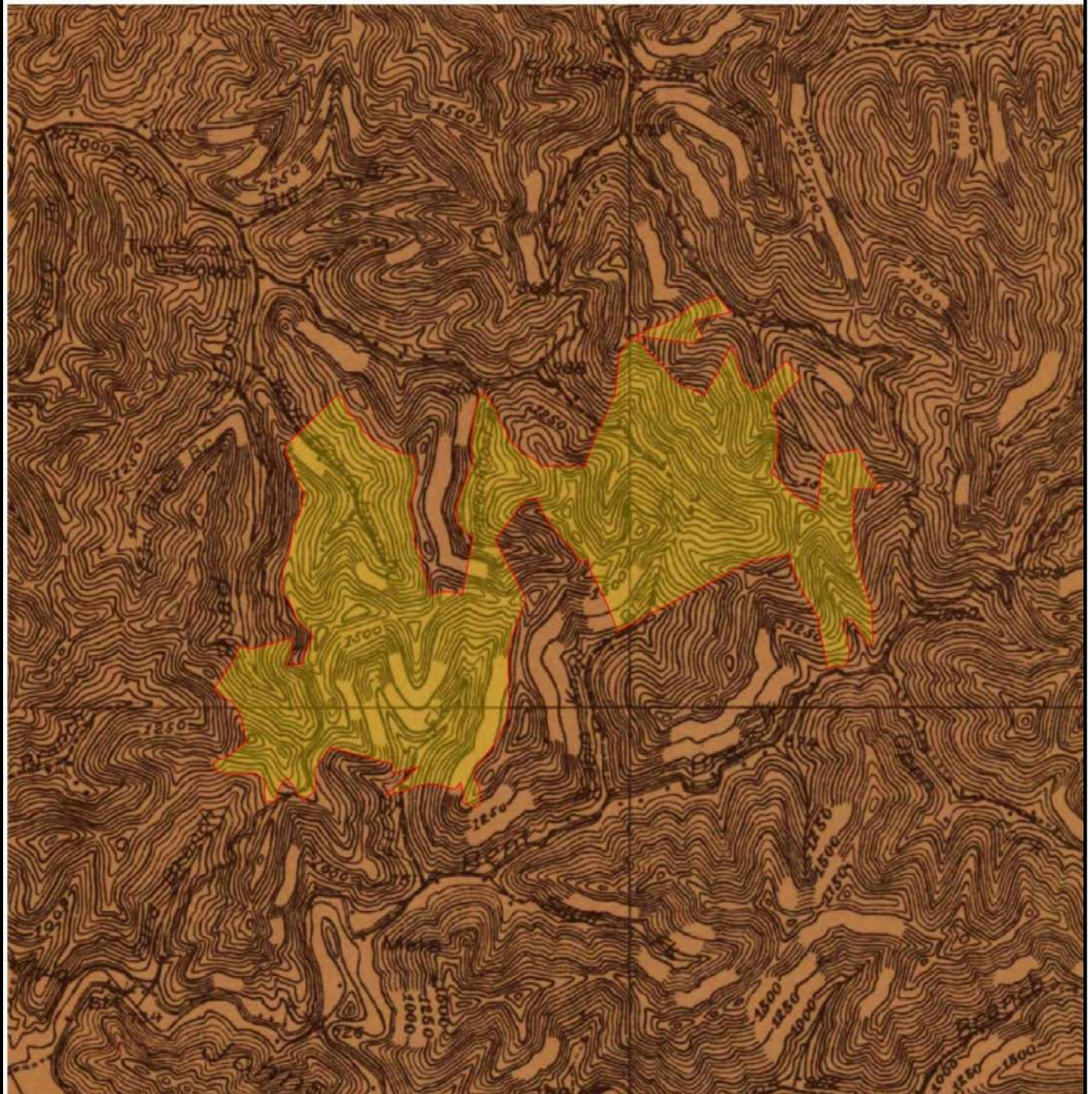
MAP NAME: Williamson

MAP YEAR: 1915

REVISION YEAR: N/R

SCALE: 1 : 48000

Part 1



SUBJECT NAME: Pike County Solar Project
ADDRESS: Pike County, KY
LAT/LONG: 37.593177 / -82.422940

PREPARED FOR: Environmental Consulting & Technology, Inc Bay City
ORDER #: 87897
REPORT DATE: 06/19/2023

SUBJECT QUAD:

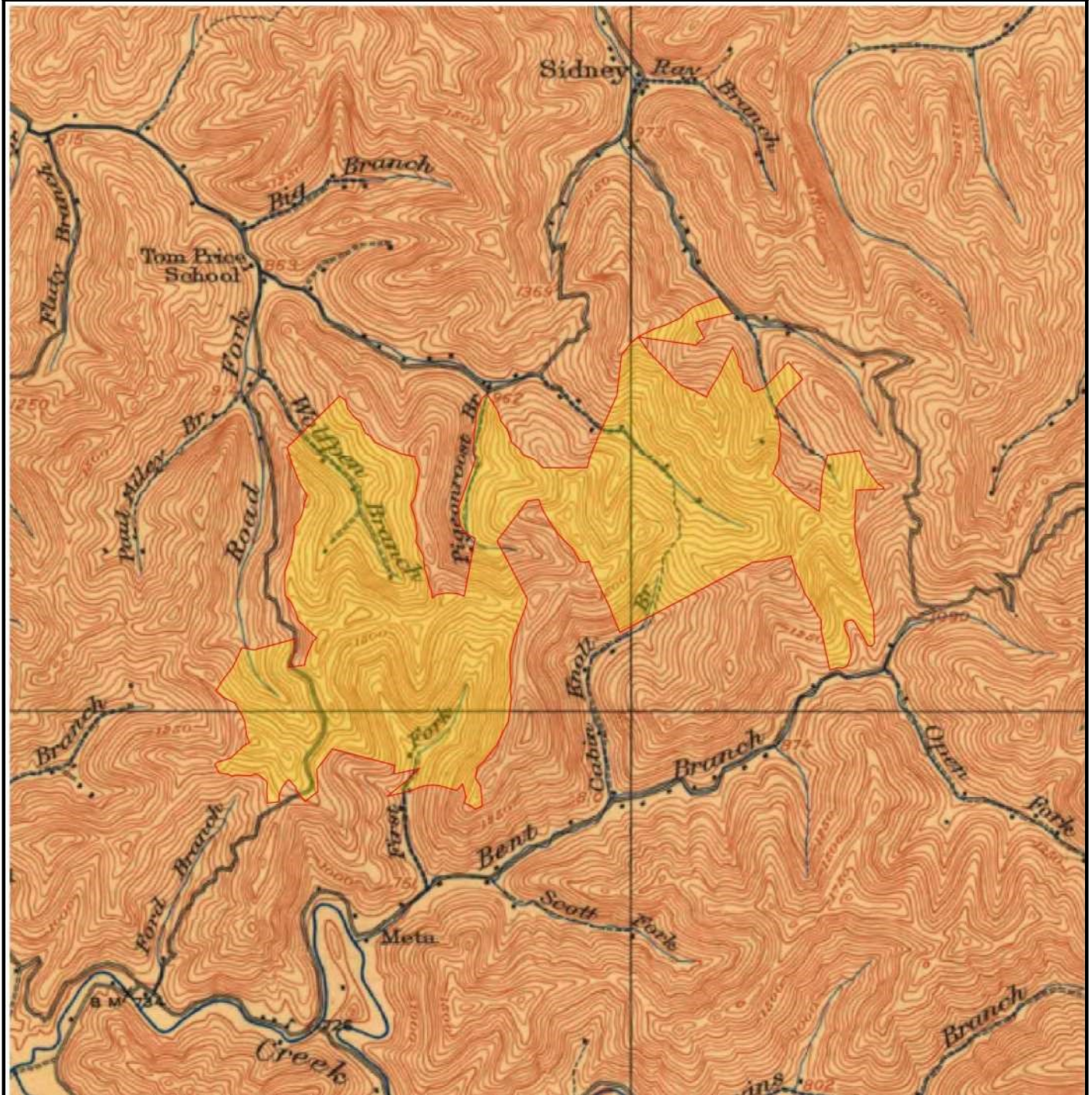
MAP NAME: Williamson

MAP YEAR: 1915

REVISION YEAR: N/R

SCALE: 1 : 62500

Part 1



SUBJECT NAME: Pike County Solar Project
ADDRESS: Pike County, KY
LAT/LONG: 37.593177 / -82.422940

PREPARED FOR: Environmental Consulting & Technology, Inc Bay City
ORDER #: 87897
REPORT DATE: 06/19/2023

SUBJECT QUAD:

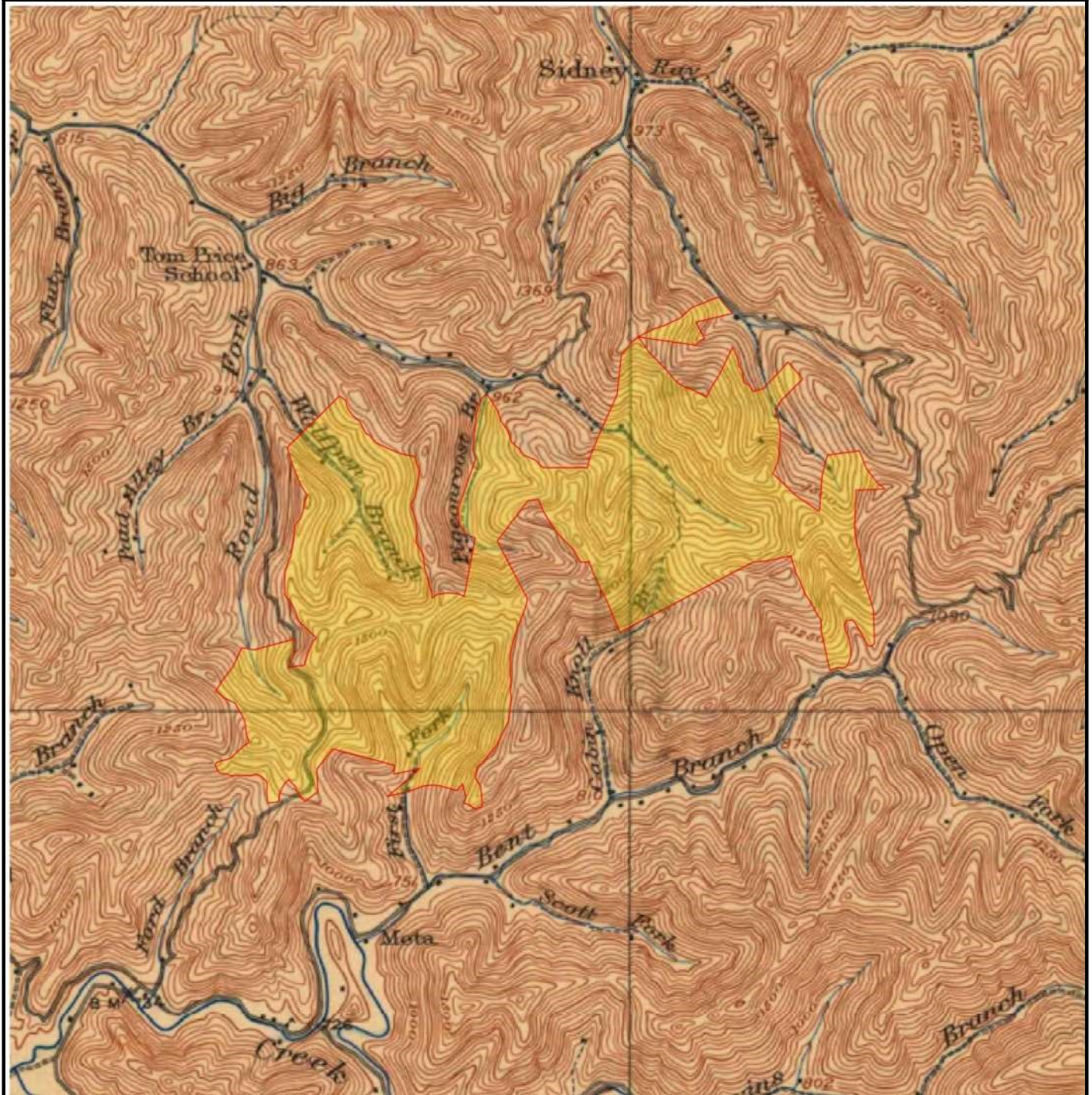
MAP NAME: Williamson

MAP YEAR: 1918

REVISION YEAR: N/R

SCALE: 1 : 62500

Part 1



SUBJECT NAME: Pike County Solar Project
ADDRESS: Pike County, KY
LAT/LONG: 37.593177 / -82.422940

PREPARED FOR: Environmental Consulting & Technology, Inc Bay City
ORDER #: 87897
REPORT DATE: 06/19/2023

SUBJECT QUAD:


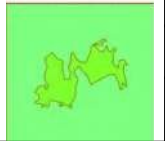
MAP NAME: Meta

MAP YEAR: 1954

REVISION YEAR: N/R

SCALE: 1 : 24000

Part 1



SUBJECT NAME: Pike County Solar Project
ADDRESS: Pike County, KY
LAT/LONG: 37.593177 / -82.422940

PREPARED FOR: Environmental Consulting & Technology, Inc Bay City
ORDER #: 87897
REPORT DATE: 06/19/2023

SUBJECT QUAD:

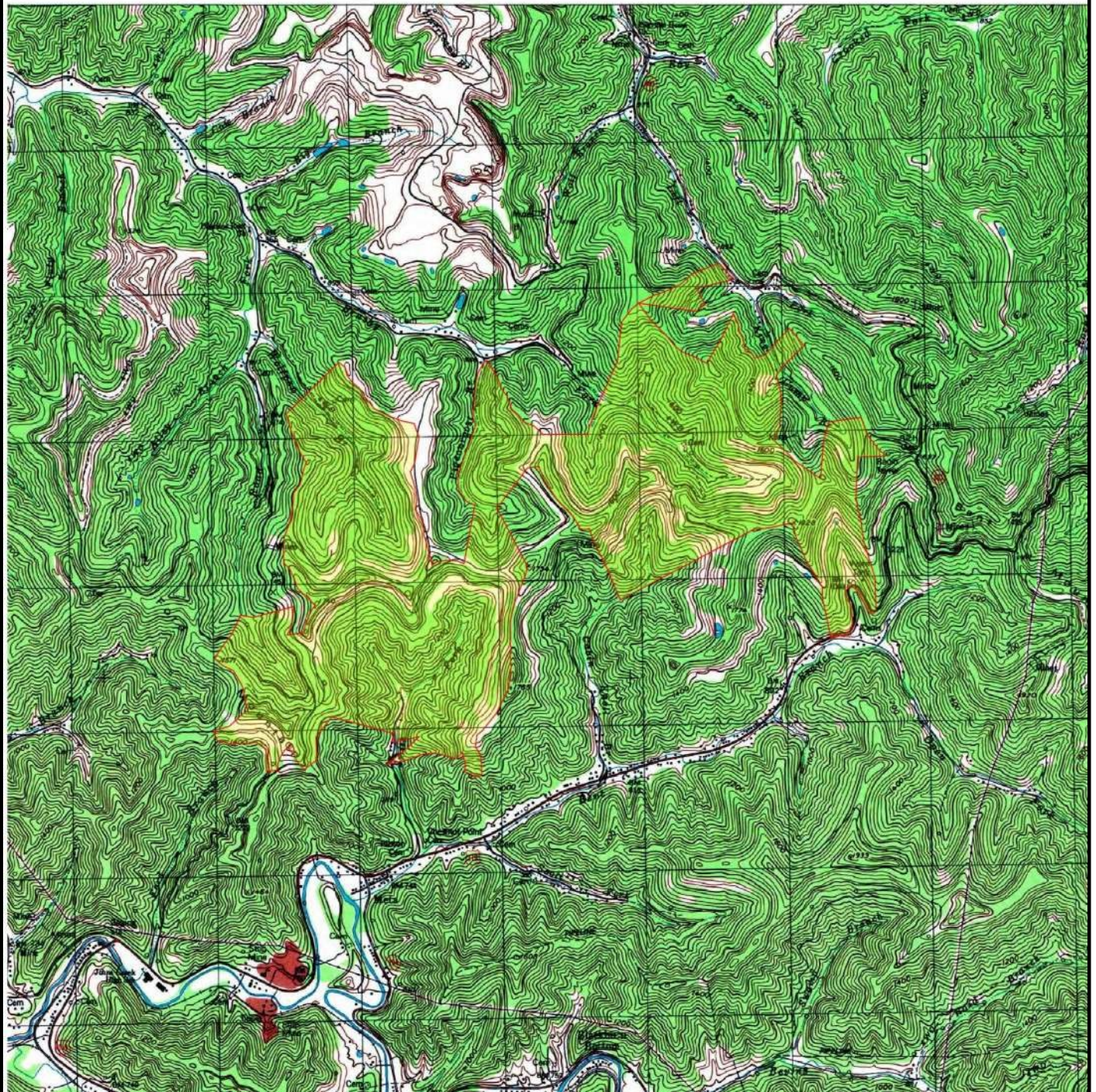
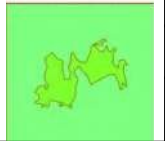
MAP NAME: Meta

MAP YEAR: 1992

REVISION YEAR: N/R

SCALE: 1 : 24000

Part 1



SUBJECT NAME: Pike County Solar Project
ADDRESS: Pike County, KY
LAT/LONG: 37.593177 / -82.422940

PREPARED FOR: Environmental Consulting & Technology, Inc Bay City
ORDER #: 87897
REPORT DATE: 06/19/2023

SUBJECT QUAD:

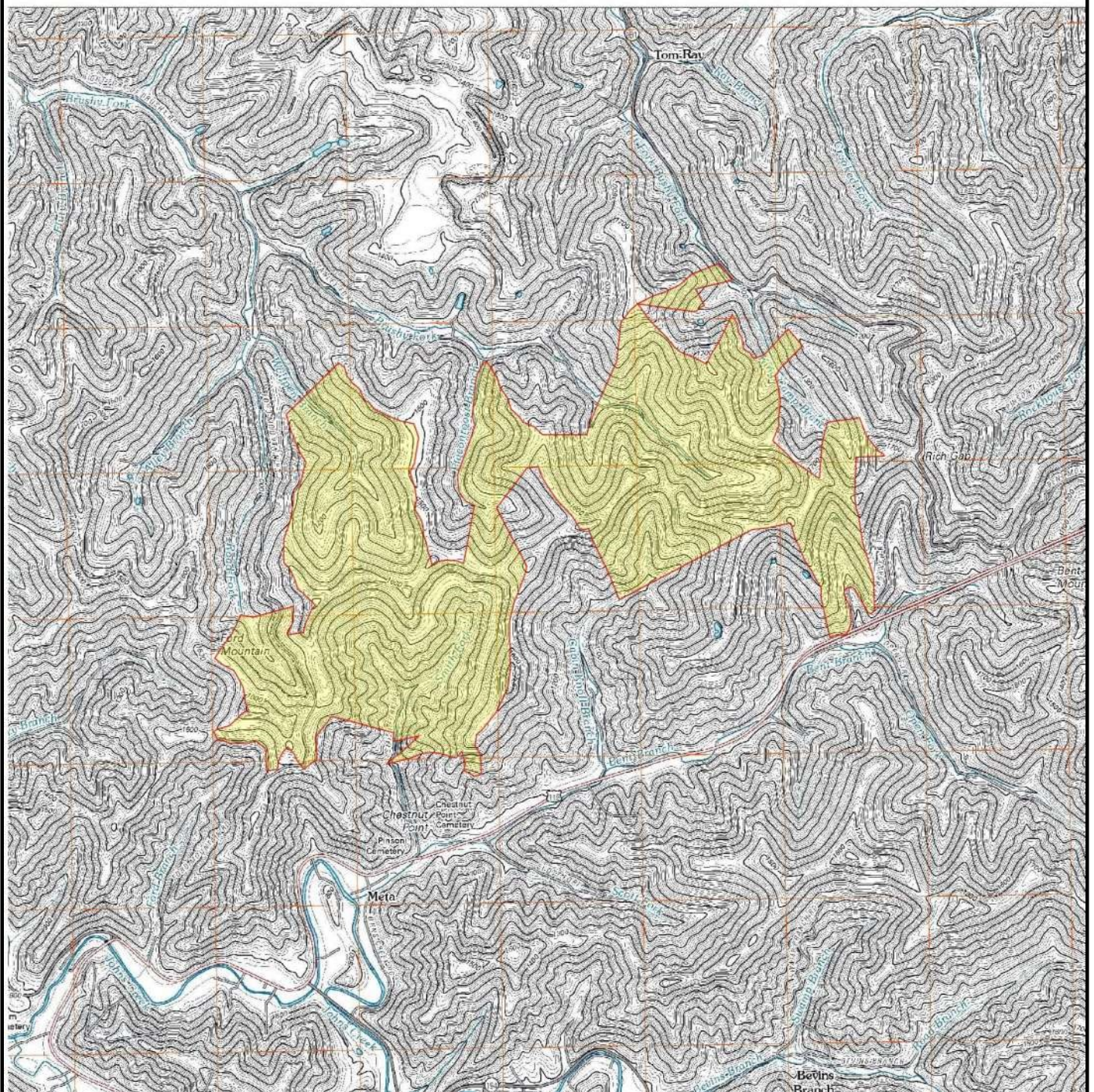
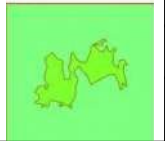
MAP NAME: Meta

MAP YEAR: 2010

REVISION YEAR: N/R

SCALE: 1 : 24000

Part 1

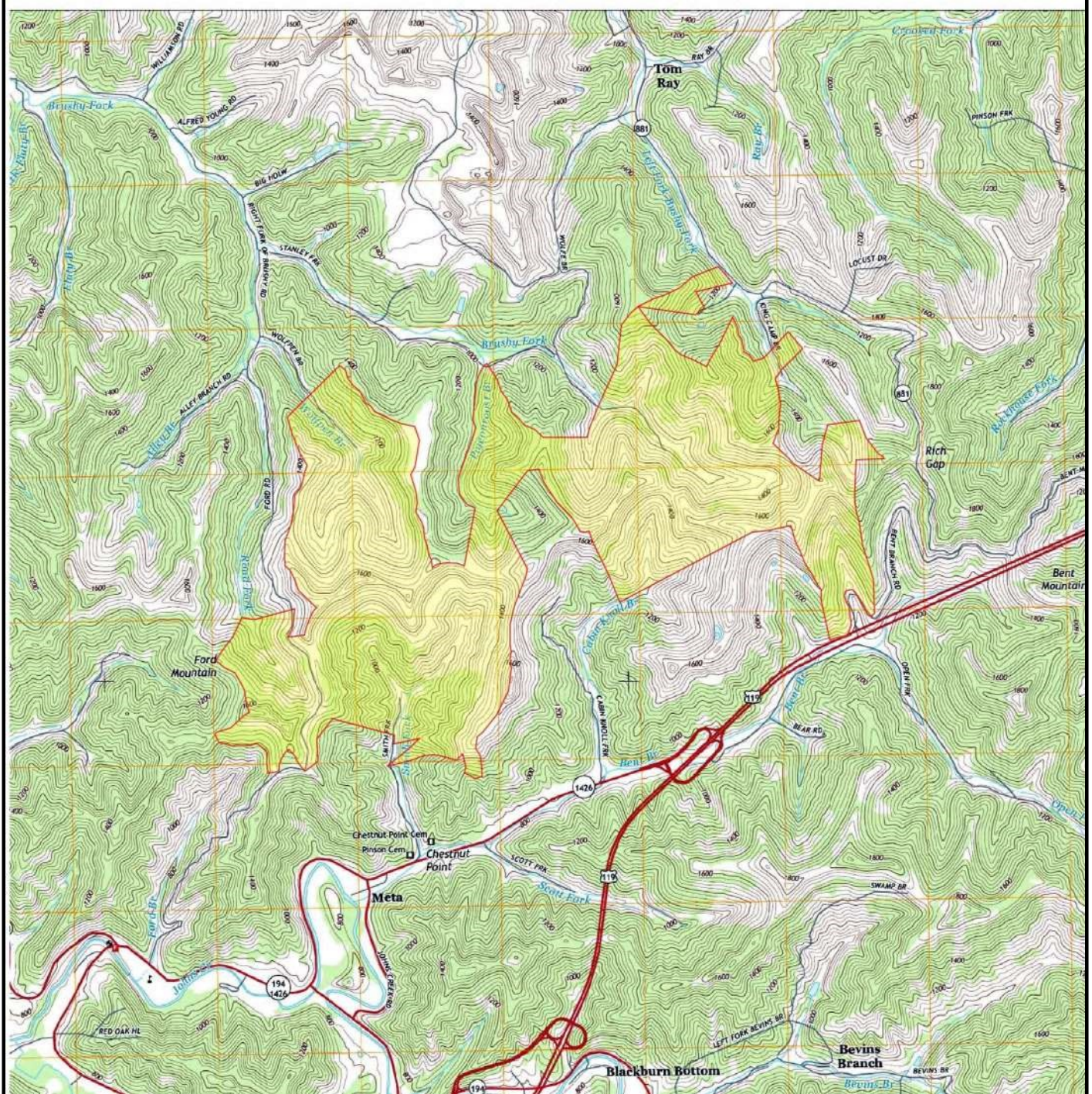
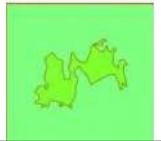


SUBJECT NAME: Pike County Solar Project
ADDRESS: Pike County, KY
LAT/LONG: 37.593177 / -82.422940

PREPARED FOR: Environmental Consulting & Technology, Inc Bay City
ORDER #: 87897
REPORT DATE: 06/19/2023

SUBJECT QUAD:

MAP NAME:	Meta	MAP YEAR:	2013	REVISION YEAR:	N/R
SCALE:	1 : 24000	Part	1		

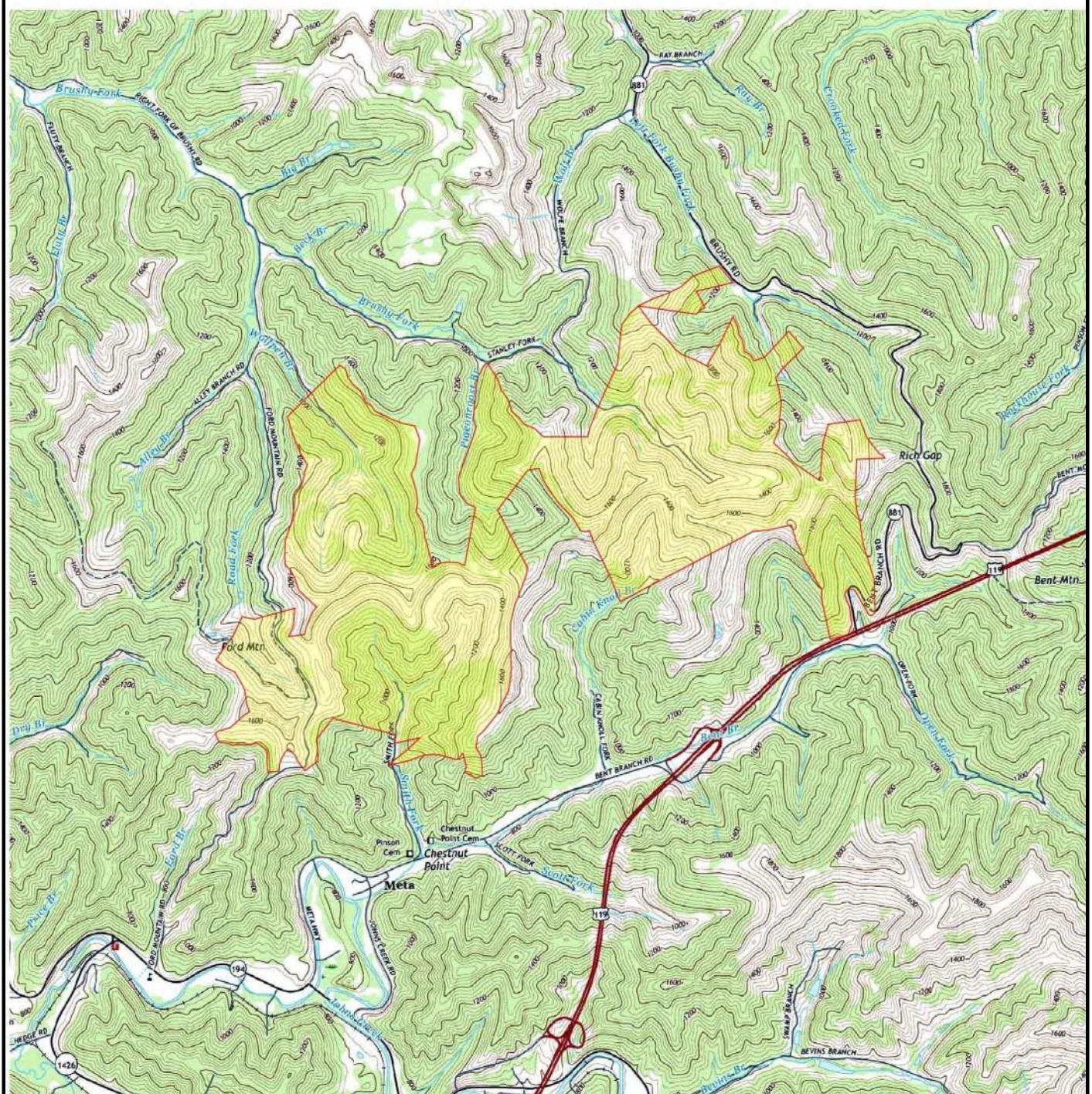
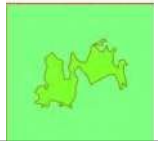


SUBJECT NAME: Pike County Solar Project
ADDRESS: Pike County, KY
LAT/LONG: 37.593177 / -82.422940

PREPARED FOR: Environmental Consulting & Technology, Inc Bay City
ORDER #: 87897
REPORT DATE: 06/19/2023

SUBJECT QUAD:

MAP NAME:	Meta	MAP YEAR:	2019	REVISION YEAR:	N/R
SCALE:	1 : 24000	Part	1		

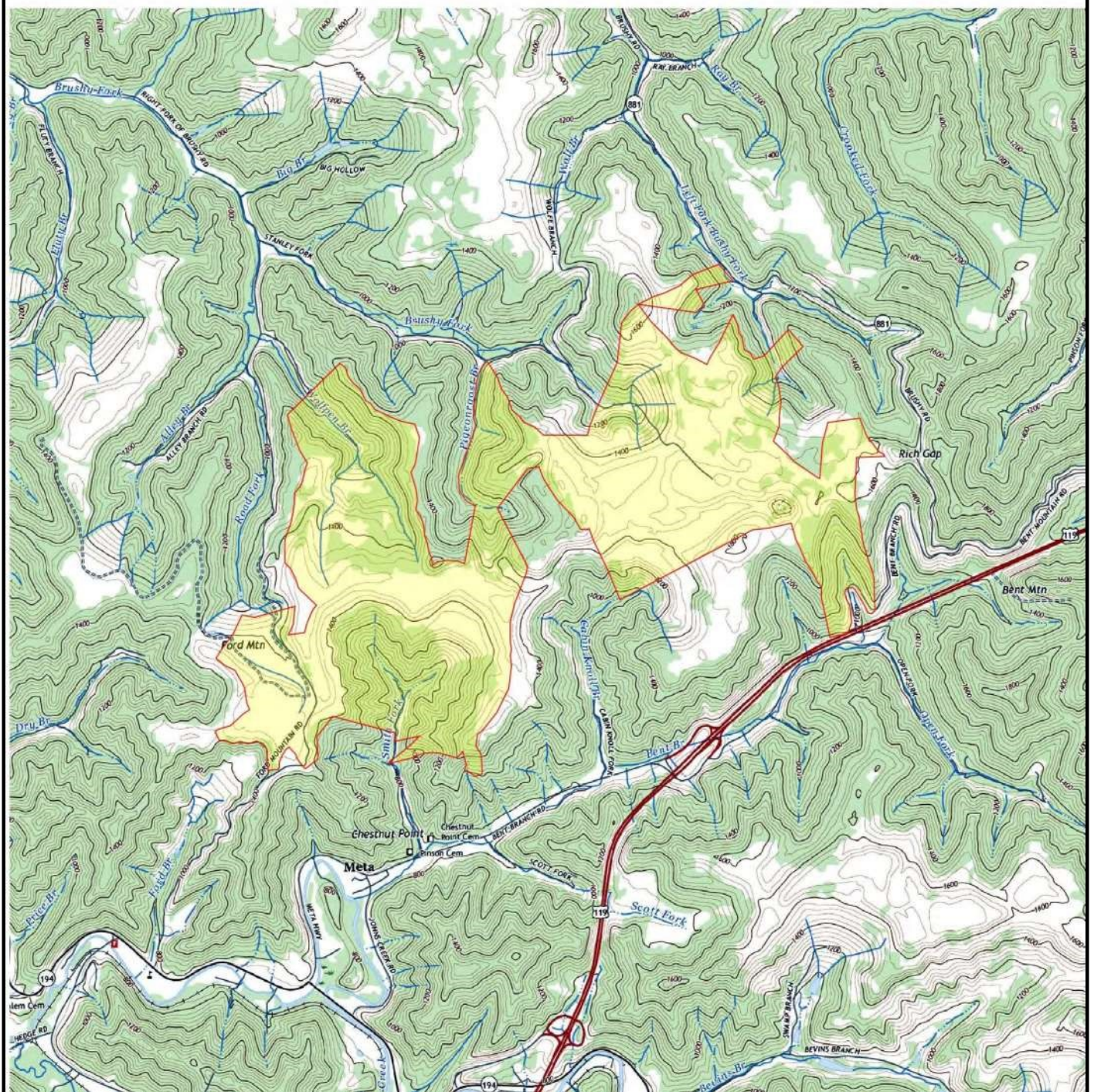
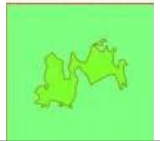


SUBJECT NAME: Pike County Solar Project
ADDRESS: Pike County, KY
LAT/LONG: 37.593177 / -82.422940

PREPARED FOR: Environmental Consulting & Technology, Inc Bay City
ORDER #: 87897
REPORT DATE: 06/19/2023

SUBJECT QUAD:

MAP NAME:	Meta	MAP YEAR:	2022	REVISION YEAR:	N/R
SCALE:	1 : 24000	Part	1		



Appendix D

Regulatory Database Report



Government Records Report | 2023

Order Number: 87897

Report Generated: 06/19/2023

Project Name: Pike County Solar Project

Project Number:

Pike County Solar Project

Pike County, KY

with [Envirosite Atlas](#)

Contact us at:
(866) 211-2028
envirositecorp.com

Section	Page
<u>Executive Summary</u>	<u>1</u>
<u>Executive Summary by Distance</u>	<u>2</u>
<u>Executive Summary by Database</u>	<u>5</u>
<u>Property Proximity Map</u>	<u>17</u>
<u>Area Map</u>	<u>18</u>
<u>Map Findings Summary</u>	<u>19</u>
<u>Map Findings</u>	<u>25</u>
<u>Unmappable Summary</u>	<u>336</u>
<u>Environmental Records Searched</u>	<u>337</u>
<u>Geological Landscape Section</u>	<u>358</u>
<u>Geological Landscape Section Soil Map</u>	<u>361</u>
<u>Geological Landscape Section Summary</u>	<u>362</u>
<u>Geological Findings Map</u>	<u>477</u>
<u>Geological Landscape Section Map Findings</u>	<u>478</u>
<u>Geological Landscape Section Map Findings Radon</u>	<u>608</u>
<u>Geological Landscape Records Searched</u>	<u>609</u>

Disclaimer - Copyright and Trademark Notice

All information contained in this report are based on data available from various public, government and other sources and are based upon the best data available from those sources. The information available in this report may be available from other sources and is not exclusive or the exclusive property of EnviroSite Corporation.

NO WARRANTY EXPRESSED OR IMPLIED, IS MADE IN CONNECTION WITH THIS REPORT, INCLUDING WITHOUT LIMITATION, MERCHANTABILITY OR FITNESS FOR A PARTICULAR PURPOSE. ALL RISK IS ASSUMED BY USER AND EnviroSite assumes no liability for faulty or inaccurate information. The Reports may utilize a variety of public and other sources reasonably available to EnviroSite. EnviroSite cannot, and does not assure, warrant, guarantee or assume any liability for the correctness, comprehensiveness, timeliness or completeness of any of such information, nor is the information in any Report to be construed as legal advice with respect to environmental risks associated with any property. EnviroSite shall not be liable to anyone for any claims, causes of action, suits, damages, losses, costs and expenses (including, without limitation, attorneys' fees and costs) arising out of or caused by this report regardless of the acts, errors or omissions, or negligence of EnviroSite. Any damages shall be limited to the purchase price of the report.

Purchaser of the report accepts the report "As Is". The report is intended only to provide information only and should not be considered as providing any legal advice, prediction, forecast, or fact as to the environmental risk for any specific property. Reports are proprietary to EnviroSite, and contain copyrighted material and trademarks of EnviroSite. All other trademarks used herein are the property of their respective owners. All rights of EnviroSite as to the Reports are reserved.

Envirosite Corporation has conducted a search of all reasonably ascertainable records in accordance with EPA's AAI (40 CFR Part 312) requirements and the ASTM E-1527-21 Environmental Site Assessments standard.

SUBJECT PROPERTY INFORMATION:

ADDRESS:

Pike County Solar Project

Pike County, KY

COORDINATES:

Latitude (North):	37.593177 - 37°35'35.4"
Longitude (West):	-82.422940 - -82°25'22.6"
Universal Transverse Mercator:	Zone 17N
UTM X (Meters):	374379.39
UTM Y (Meters):	4161630.47
State Plane Coordinates:	1602 - Kentucky South (US Survey Feet)
X Coordinate (Feet):	2604184.649 E
Y Coordinate (Feet):	2116087.472 N

ELEVATION:

Elevation: 1464 ft. above sea level

USGS TOPOGRAPHIC MAP ASSOCIATED WITH SUBJECT PROPERTY:

Subject Property Map: 37082-E4 Meta, KY
Most Recent Revision: 2019

MAP ID	SITE NAME	ADDRESS	DATABASE(S)	RELATIVE ELEVATION	DIRECTION / DISTANCE
A1	No 2	37.5939, -82.4206	MINES		SP
A2	Newcomb C C - 2 Newcomb Coal...	37.593889, -82.420556	COAL MINES - KY		SP
B3	Coal Trading Corp - 1 Coal T...	37.595278, -82.415278	COAL MINES - KY		SP
B4	A A & W Coals Inc - 8	37.595384, -82.414235	COAL MINES - KY		SP
5	Faith Coal Sales - 2 Newcomb...	37.593333, -82.413056	COAL MINES - KY		SP
C6	No 10	37.5914, -82.4347	MINES		SP
C7	A A & W Coals Inc - 10	37.591388, -82.434721	COAL MINES - KY		SP
C8	A A & W Coals Inc - 10	37.591389, -82.434722	COAL MINES - KY		SP
D9	Faith Coal Sales Inc - 2 New...	37.592926, -82.41057	COAL MINES - KY		SP
D10	No 8 Mine	37.5933, -82.4103	MINES		SP
D11	A A & W C Inc - 8 A A & W Co...	37.593333, -82.410278	COAL MINES - KY		SP
E12	Bent Mountain Surface Mine #2 ...	37.588889, -82.434444	MINES		SP
E13	Branham & Baker Coal Co Inc - ...	37.588888, -82.434444	COAL MINES - KY		SP
14	Call & Ramsey Coal Co, Inc - 2...	37.592554, -82.409026	COAL MINES - KY		SP
F15	Bentley And Derry Coal Co - 5 ...	37.591111, -82.438889	COAL MINES - KY		SP
F16	No 1 Mine (D)	37.5911, -82.4389	MINES		SP
G17	Crystal Coal Co - 1	37.588889, -82.438889	COAL MINES - KY		SP
G18	Pike County Augers Ridge Top	37.5889, -82.4389	MINES		SP
G19	Bentley & Derry Coal Co Inc - ...	37.58949, -82.439208	COAL MINES - KY		SP
20	Brushy Fork Coal Co - 6 Trip...	37.600854, -82.40901	COAL MINES - KY		SP
H21	Crystal Coal Co - 2	37.591944, -82.440555	COAL MINES - KY		SP
H22	Cobra Mining Co Inc - 1 Crys...	37.591944, -82.440556	COAL MINES - KY		SP
H23	No 2 (D)	37.5919, -82.4406	MINES		SP
I24	No 10 Auger No 2 Surface	37.5981, -82.4056	MINES		SP
I25	Banks Augering Contr Co Inc - ...	37.598055, -82.405555	COAL MINES - KY		SP
26	Little Hackney Creek Coal Co ...	37.583333, -82.4375	COAL MINES - KY		SP
J27	Blue Pond Mng Inc - 1 N O R ...	37.606666, -82.411388	COAL MINES - KY		SP
J28	No 1 (D)	37.6067, -82.4114	MINES		SP
29	Brushy Fork Coal Co - 3	37.595742, -82.401371	COAL MINES - KY		SP
30	Brushy Fork Coal Co - 3	37.597222, -82.4	COAL MINES - KY		SP
31	PIKE CO. LANDFILL PIKE COUNT...	635 FORD MOUNTAIN ROAD	ECHO, EPA LF MOP, FRS		SP
K32	Liberty Coal Co - 3	37.592222, -82.398889	COAL MINES - KY		SP
L33	Brushy Contr Inc - 2	37.588333, -82.399444	COAL MINES - KY		SP
L34	No 1 Surface	37.5883, -82.3994	MINES		SP
35	#2	37.5897, -82.3986	MINES		SP
36	Pond Creek Coal Co - 2	37.579167, -82.445	COAL MINES - KY	Lower	SP
J37	G P Coal Co - 3 Oaks & Lucas...	37.606111, -82.411667	COAL MINES - KY	Lower	NE / 0.002 mi., 10 ft.
K38	#3 Surface Bent Branch Mine	37.5914, -82.3978	MINES	Lower	E / 0.004 mi., 21 ft.

MAP ID	SITE NAME	ADDRESS	DATABASE(S)	RELATIVE ELEVATION	DIRECTION / DISTANCE
K39	Elkhorn Energies Inc - 3	37.591388, -82.397777	COAL MINES - KY	Lower	E / 0.005 mi., 26 ft.
40	Brushy Fork Coal Co - 1	37.599444, -82.400278	COAL MINES - KY	Lower	ENE / 0.007 mi., 39 ft.
K41	Justin Coal Co - 2 Recovery ...	37.591666, -82.397777	COAL MINES - KY	Lower	E / 0.011 mi., 56 ft.
M42	Coal Trading Corp - 9	37.591389, -82.409167	COAL MINES - KY	Higher	E / 0.014 mi., 76 ft.
43	A A & W Coals Inc - 10	37.595002, -82.43325	COAL MINES - KY	Higher	W / 0.017 mi., 88 ft.
44	Brushy Fork Coal Co - 5	37.595, -82.398333	COAL MINES - KY	Higher	E / 0.018 mi., 97 ft.
45	Kentucky Fuel Corp - Bent Mtn ...	37.577381, -82.445009	COAL MINES - KY	Lower	SW / 0.020 mi., 105 ft.
M46	A A & W Coal Inc - 1 A A & W...	37.591389, -82.408611	COAL MINES - KY	Higher	E / 0.028 mi., 150 ft.
J47	No 4	37.6056, -82.4114	MINES	Lower	NE / 0.035 mi., 183 ft.
J48	Classic Coal Co - 1 Classic ...	37.605556, -82.411389	COAL MINES - KY	Lower	NE / 0.038 mi., 199 ft.
J49	Inferno Coals Inc - 3	37.605555, -82.411388	COAL MINES - KY	Lower	NE / 0.038 mi., 199 ft.
50	Clevinger Bros Coal Co - 1	37.600278, -82.403889	COAL MINES - KY	Lower	ENE / 0.039 mi., 207 ft.
51	W C A Incorporated - Auger 1	37.585555, -82.401388	COAL MINES - KY	Lower	ESE / 0.046 mi., 241 ft.
52	Belcher & Bevins Coal Co - 2-w...	37.590833, -82.403611	COAL MINES - KY	Lower	E / 0.046 mi., 241 ft.
53	Newcomb Coal Co - 2 Prospect...	37.593384, -82.422438	COAL MINES - KY	Higher	ENE / 0.055 mi., 289 ft.
N54	No 1	37.5983, -82.4039	MINES	Higher	ENE / 0.056 mi., 296 ft.
N55	Brushy Fork Coal Co - 4 Trip...	37.598333, -82.403889	COAL MINES - KY	Higher	ENE / 0.058 mi., 307 ft.
N56	Gillette Coal Corp - 3 Tripl...	37.598333, -82.403888	COAL MINES - KY	Higher	ENE / 0.058 mi., 307 ft.
57	Coal Trading Corp - 2	37.591213, -82.424055	COAL MINES - KY	Higher	SSW / 0.060 mi., 316 ft.
58	Winifrede Mine	37.5967, -82.3953	MINES	Higher	E / 0.065 mi., 341 ft.
M59	No 7 Mine	37.5908, -82.4086	MINES	Higher	E / 0.065 mi., 342 ft.
60	Prospect Coal Co - 1	37.590556, -82.42	COAL MINES - KY	Lower	SE / 0.068 mi., 359 ft.
61	Coal Trading Corp - 2	37.581389, -82.425556	COAL MINES - KY	Higher	SSW / 0.073 mi., 385 ft.
O62	Coal Trading Corp - 6	37.584444, -82.424444	COAL MINES - KY	Higher	S / 0.086 mi., 455 ft.
P63	Jewel Coal Co - 1	37.594824, -82.397056	COAL MINES - KY	Higher	E / 0.089 mi., 468 ft.
64	Bent Ridge Coal Co - 1 Cowpe...	37.598333, -82.395278	COAL MINES - KY	Higher	E / 0.095 mi., 504 ft.
Q65	No 1	37.6094, -82.4133	MINES	Lower	NNE / 0.110 mi., 582 ft.
R66	Smith Fork Mine No 1	37.5767, -82.4342	MINES	Lower	SW / 0.112 mi., 590 ft.
Q67	Day Star Mng Inc - 1 High Ri...	37.609444, -82.413333	COAL MINES - KY	Lower	NNE / 0.114 mi., 600 ft.
68	Coal Trading Corp - 10	37.589444, -82.409722	COAL MINES - KY	Higher	ESE / 0.119 mi., 631 ft.
O69	Cabin Coal Co - 1 Cabin Knol...	37.585833, -82.423889	COAL MINES - KY	Lower	S / 0.120 mi., 634 ft.
R70	McCoy Elkhorn Coal Corp - Smit...	37.576388, -82.434999	COAL MINES - KY	Lower	SW / 0.122 mi., 647 ft.
71	C & P Coal Co Inc - 1 Grace...	37.59111, -82.421666	COAL MINES - KY	Lower	SSE / 0.124 mi., 654 ft.
72	A A & W Coals Inc - 1	37.589889, -82.408238	COAL MINES - KY	Lower	ESE / 0.124 mi., 685 ft.
Q73	Brushy Contr Inc - 1 Brushy ...	37.61, -82.413055	COAL MINES - KY	Higher	NNE / 0.133 mi., 702 ft.
574	Branham & Baker Coal Co Inc - ...	37.597221, -82.393888	COAL MINES - KY	Lower	E / 0.133 mi., 703 ft.
P75	Iva/Marcia Mng Co Inc - 1 Ro...	37.595555, -82.394999	COAL MINES - KY	Higher	E / 0.133 mi., 703 ft.
P76	Bent Branch C C - No 3 Bent ...	37.594444, -82.396111	COAL MINES - KY	Lower	E / 0.138 mi., 727 ft.

MAP ID	SITE NAME	ADDRESS	DATABASE(S)	RELATIVE ELEVATION	DIRECTION / DISTANCE
077	Justice Bros Coal Co - 7 Jus...	37.585, -82.423333	COAL MINES - KY	Lower	S / 0.145 mi., 768 ft.
T78	Fireclay Mine	37.5892, -82.3942	MINES	Lower	E / 0.162 mi., 856 ft.
Q79	South Fork Energies Inc - 8	37.61, -82.413888	COAL MINES - KY	Lower	NNE / 0.162 mi., 858 ft.
T80	Black Lace Mng Inc - 1 Chic...	37.589166, -82.394166	COAL MINES - KY	Lower	E / 0.164 mi., 865 ft.
81	D F M Incorporated - 10 D F ...	37.586666, -82.451388	COAL MINES - KY	Lower	WSW / 0.165 mi., 870 ft.
S82	Brushy Fork Coal Co - 2 Clev...	37.596389, -82.393333	COAL MINES - KY	Higher	E / 0.172 mi., 909 ft.
U83	No 1 Surface	37.6019, -82.4	MINES	Higher	ENE / 0.173 mi., 916 ft.
R84	No 1 Surface	37.5756, -82.435	MINES	Lower	SW / 0.175 mi., 926 ft.
U85	D F M Incorporated - 7 D F M...	37.601944, -82.4	COAL MINES - KY	Higher	ENE / 0.176 mi., 932 ft.
R86	Auger Mine #27	37.575556, -82.435	MINES	Lower	SW / 0.178 mi., 942 ft.
R87	No. 13	37.575555, -82.435	MINES	Lower	SW / 0.178 mi., 942 ft.
R88	B & H Coal Co Inc - 101	37.575554, -82.434999	COAL MINES - KY	Lower	SW / 0.178 mi., 943 ft.
P89	Bent Mountain Coal Co - 6 Be...	37.594722, -82.395278	COAL MINES - KY	Lower	E / 0.179 mi., 944 ft.
90	J & H Enterprises Llc - #2	37.575554, -82.440555	COAL MINES - KY	Lower	SW / 0.181 mi., 956 ft.
91	Bent Mt Coal Co Inc - 1 D & ...	37.600097, -82.39501	COAL MINES - KY	Lower	ENE / 0.182 mi., 961 ft.
92	Coal Trading Corp - 11	37.588056, -82.410556	COAL MINES - KY	Higher	ESE / 0.183 mi., 969 ft.
93	#1 Surface	37.5861, -82.4194	MINES	Lower	SSE / 0.184 mi., 974 ft.
V94	Justice & Murphy Coal Co - B-1	37.589722, -82.406389	COAL MINES - KY	Lower	ESE / 0.187 mi., 986 ft.
V95	Appalachian Fuels Llc - Bent M...	37.589222, -82.405779	COAL MINES - KY	Lower	ESE / 0.199 mi., 1052 ft.
96	Sidney Coal Company Inc Db a - ...	37.582499, -82.401944	COAL MINES - KY	Lower	ESE / 0.244 mi., 1290 ft.
97	Pike County LF - Ford Branch	37.5757, -82.4503	HIST LF - KY	Lower	WSW / 0.269 mi., 1420...
98	485 Stratton	US 119	EPA LUST, EPA UST, UST - KY	Lower	S / 0.317 mi., 1672 ft.
99	PIKE CO. LANDFILL	37.573429, -82.449911	PFAS INDUSTRY	Lower	SW / 0.384 mi., 2029 ft.
100	Johns Creek Grocery	10835 Bent Branch Rd	EPA UST, LUST - KY, RANKING LIST - KY, UST -...	Lower	S / 0.387 mi., 2043 ft.
101	Meta Happy Mart META DOUBLE ...	24 JOHNS CREEK RD	ECHO, EPA UST, FRS, HWF - KY, LUST - KY, MA...	Lower	SSW / 0.495 mi., 2613...

SUBJECT PROPERTY SEARCH RESULTS:

The subject property was identified in the following records. For more information on this property, see Map Findings section on page 25.

SITE	DATABASE(S)	EPA ID
No 2 37.5939, -82.4206 KY	MINES	N/R
MINES - ID: 1510081	Status: Abandoned and Sealed	Date: 1989-06-15
Newcomb C C - 2 Newcomb Coal Co - 2 Prospect Coal Co - 3 37.593889, -82.420556 KY	COAL MINES - KY	N/R
Coal Trading Corp - 1 Coal Trading Corp - 5 Sky View Mining Inc - 4 37.595278, -82.415278 KY	COAL MINES - KY	N/R
A A & W Coals Inc - 8 37.595384, -82.414235 KY	COAL MINES - KY	N/R
Faith Coal Sales - 2 Newcomb Coal Co - 1 Newcomb Coal Co - 2 37.593333, -82.413056 KY	COAL MINES - KY	N/R
No 10 37.5914, -82.4347 KY	MINES	N/R
MINES - ID: 1512561	Status: Abandoned and Sealed	Date: 1986-04-16
A A & W Coals Inc - 10 37.591388, -82.434721 KY	COAL MINES - KY	N/R
A A & W Coals Inc - 10 37.591389, -82.434722 KY	COAL MINES - KY	N/R
Faith Coal Sales Inc - 2 Newcomb Coal Co - 1 Newcomb Coal Co - 2 37.592926, -82.41057 KY	COAL MINES - KY	N/R
No 8 Mine 37.5933, -82.4103 KY	MINES	N/R
MINES - ID: 1511919	Status: Abandoned and Sealed	Date: 1981-04-24
A A & W C Inc - 8 A A & W Coals Inc - 8 37.593333, -82.410278 KY	COAL MINES - KY	N/R

<u>SITE</u>	<u>DATABASE(S)</u>	<u>EPA ID</u>
Bent Mountain Surface Mine #2 CHM-1 SHM-1 Right Fork 37.588889, -82.434444 KY	MINES	N/R
MINES - ID: 1518015 - ID: 1518765 - ID: 1518608 - ID: 1518765 - ID: 1518765	Status: Temporarily Idled Status: Surface Status: Temporarily Idled Status: Active Status: NonProducing	Date: 2023-01-23 Date: N/R Date: 2015-04-07 Date: 2020-12-14 Date: 2020-09-02
Branham & Baker Coal Co Inc - Ridge Top 1 Branham & Baker Coal Co Inc - Ridge Top 3 Dixie Fuel Co - Wallins Strip 37.588888, -82.434444 KY	COAL MINES - KY	N/R
Call & Ramsey Coal Co, Inc - 2 Justice & Murphy Coal Co - 2-b 37.592554, -82.409026 KY	COAL MINES - KY	N/R
Bentley And Derry Coal Co - 5 Bentley & Derry - 5 Bentley & Derry Coal Co - 5 37.591111, -82.438889 KY	COAL MINES - KY	N/R
No 1 Mine (D) 37.5911, -82.4389 KY	MINES	N/R
MINES - ID: 1509879	Status: Abandoned and Sealed	Date: 1980-06-24
Crystal Coal Co - 1 37.588889, -82.438889 KY	COAL MINES - KY	N/R
Pike County Augers Ridge Top 37.5889, -82.4389 KY	MINES	N/R
MINES - ID: 1518125	Status: Abandoned	Date: 1999-03-01
Bentley & Derry Coal Co Inc - 4 Bentley & Derry Coal Co Inc - 4 Corbra Mining Co Inc - 1 37.58949, -82.439208 KY	COAL MINES - KY	N/R
Brushy Fork Coal Co - 6 Triple Jr Coal Co - 1 37.600854, -82.40901 KY	COAL MINES - KY	N/R
Crystal Coal Co - 2 37.591944, -82.440555 KY	COAL MINES - KY	N/R

<u>SITE</u>	<u>DATABASE(S)</u>	<u>EPA ID</u>
Cobra Mining Co Inc - 1 Crystal C C - 2 Crystal Coal Co - 2 37.591944, -82.440556 KY	COAL MINES - KY	N/R
No 2 (D) 37.5919, -82.4406 KY	MINES	N/R
MINES - ID: 1505418	Status: Abandoned	Date: 1985-03-14
No 10 Auger No 2 Surface 37.5981, -82.4056 KY	MINES	N/R
MINES - ID: 1516740 - ID: 1516730	Status: Abandoned Status: Abandoned	Date: 1989-12-04 Date: 1990-08-24
Banks Augering Contr Co Inc - 10 (18) Carbonex Inc - 6 Carbonex Inc - 7 37.598055, -82.405555 KY	COAL MINES - KY	N/R
Little Hackney Creek Coal Co - 53 37.583333, -82.4375 KY	COAL MINES - KY	N/R
Blue Pond Mng Inc - 1 N O R Incorporated - 3 37.606666, -82.411388 KY	COAL MINES - KY	N/R
No 1 (D) 37.6067, -82.4114 KY	MINES	N/R
MINES - ID: 1514222	Status: Abandoned and Sealed	Date: 1984-08-23
Brushy Fork Coal Co - 3 37.595742, -82.401371 KY	COAL MINES - KY	N/R
Brushy Fork Coal Co - 3 37.597222, -82.4 KY	COAL MINES - KY	N/R
PIKE CO. LANDFILL PIKE COUNTY LANDFILL 635 FORD MOUNTIAN ROAD VARNEY Varney, KY 41571	ECHO, EPA LF MOP, FRS	N/R
EPA LF MOP - ID: 683	Status: Open	Date: N/A
Liberty Coal Co - 3 37.592222, -82.398889 KY	COAL MINES - KY	N/R

<u>SITE</u>	<u>DATABASE(S)</u>	<u>EPA ID</u>
Brushy Contr Inc - 2 37.588333, -82.399444 KY	COAL MINES - KY	N/R
No 1 Surface 37.5883, -82.3994 KY	MINES	N/R
MINES - ID: 1516168	Status: Abandoned	Date: 1988-02-05
#2 37.5897, -82.3986 KY	MINES	N/R
MINES - ID: 1516238	Status: Abandoned and Sealed	Date: 1989-03-07
Pond Creek Coal Co - 2 37.579167, -82.445 KY	COAL MINES - KY	N/R

SEARCH RESULTS:

FEDERAL, STATE, AND TRIBAL LEAKING STORAGE TANK LISTS

EPA LUST: Releases listed in the EPA UST Finder database **1 SITE FOUND WITHIN .5 MILE**

LOWER ELEVATION

<u>MAP ID</u>	<u>SITE NAME</u>	<u>SITE ADDRESS</u>	<u>DIRECTION/DISTANCE</u>	<u>PAGE</u>
98	485 Stratton	US 119	S / 0.317 mi., 1672 ft.	316

LUST - KY: Leaking Underground Storage Tank Listing **2 SITES FOUND WITHIN .5 MILE**

LOWER ELEVATION

<u>MAP ID</u>	<u>SITE NAME</u>	<u>SITE ADDRESS</u>	<u>DIRECTION/DISTANCE</u>	<u>PAGE</u>
100	Johns Creek Grocery - ID: Agency Interest ID 54587	10835 Bent Branch Rd Status: N/A	S / 0.387 mi., 2043 ft. Date: NFA Issued 2021-08-23	320
101	Meta Happy Mart META DOUBLE KWIK - ID: Agency Interest ID 58457	24 JOHNS CREEK RD Status: N/A	SSW / 0.495 mi., 2613 ft. Date: NFA Issued N/R	324

STATE AND TRIBAL LANDFILL AND/OR SOLID WASTE DISPOSAL SITE LISTS

HIST LF - KY: Historical Landfills **1 SITE FOUND WITHIN .5 MILE**

LOWER ELEVATION

<u>MAP ID</u>	<u>SITE NAME</u>	<u>SITE ADDRESS</u>	<u>DIRECTION/DISTANCE</u>	<u>PAGE</u>
97	Pike County LF - Ford Branch	37.5757, -82.4503	WSW / 0.269 mi., 1420 ft.	316

OTHER ASCERTAINABLE RECORDS

MINES: Mines Master Index Files **24 SITES FOUND WITHIN .25 MILE**

EQUAL/HIGHER ELEVATION

<u>MAP ID</u>	<u>SITE NAME</u>	<u>SITE ADDRESS</u>	<u>DIRECTION/DISTANCE</u>	<u>PAGE</u>
N54	No 1 - ID: 1512096	37.5983, -82.4039 Status: Abandoned	ENE / 0.056 mi., 296 ft. Date: 1988-08-16	202
58	Winifrede Mine - ID: 1511263	37.5967, -82.3953 Status: Abandoned and Sealed	E / 0.065 mi., 341 ft. Date: 1992-12-17	213
M59	No 7 Mine - ID: 1511367	37.5908, -82.4086 Status: Abandoned and Sealed	E / 0.065 mi., 342 ft. Date: 1980-09-05	214
U83	No 1 Surface - ID: 1516939	37.6019, -82.4 Status: Abandoned	ENE / 0.173 mi., 916 ft. Date: 1992-11-17	275

LOWER ELEVATION

<u>MAP ID</u>	<u>SITE NAME</u>	<u>SITE ADDRESS</u>	<u>DIRECTION/DISTANCE</u>	<u>PAGE</u>
K38	#3 Surface Bent Branch Mine - ID: 1515933 - ID: 1515528	37.5914, -82.3978 Status: Abandoned Status: Abandoned	E / 0.004 mi., 21 ft. Date: 1988-11-11 Date: 1987-02-10	144
J47	No 4 - ID: 1512279	37.6056, -82.4114 Status: Abandoned	NE / 0.035 mi., 183 ft. Date: 1982-09-17	177
Q65	No 1 - ID: 1515294	37.6094, -82.4133 Status: Abandoned	NNE / 0.110 mi., 582 ft. Date: 1994-11-07	226
R66	Smith Fork Mine No 1 - ID: 1516693	37.5767, -82.4342 Status: Abandoned and Sealed	SW / 0.112 mi., 590 ft. Date: 2001-07-23	227
T78	Fireclay Mine - ID: 1511739	37.5892, -82.3942 Status: Abandoned and Sealed	E / 0.162 mi., 856 ft. Date: 1992-12-16	261
R84	No 1 Surface - ID: 1516642	37.5756, -82.435 Status: Abandoned	SW / 0.175 mi., 926 ft. Date: 1989-09-15	277
R86	Auger Mine #27 - ID: 1518433	37.575556, -82.435 Status: Abandoned	SW / 0.178 mi., 942 ft. Date: 2002-06-11	281
R87	No. 13 - ID: 1518563	37.575555, -82.435 Status: Abandoned	SW / 0.178 mi., 942 ft. Date: 2002-10-01	282
93	#1 Surface - ID: 1514016	37.5861, -82.4194 Status: Abandoned	SSE / 0.184 mi., 974 ft. Date: 1984-01-09	297

PFAS INDUSTRY: List of Industries potentially handling PFAS **1 SITE FOUND WITHIN .5 MILE**

LOWER ELEVATION

<u>MAP ID</u>	<u>SITE NAME</u>	<u>SITE ADDRESS</u>	<u>DIRECTION/DISTANCE</u>	<u>PAGE</u>
99	PIKE CO. LANDFILL	37.573429, -82.449911	SW / 0.384 mi., 2029 ft.	320

COAL MINES - KY: MMIS Coal Mine Data and Locations **71 SITES FOUND WITHIN .25 MILE**

EQUAL/HIGHER ELEVATION

<u>MAP ID</u>	<u>SITE NAME</u>	<u>SITE ADDRESS</u>	<u>DIRECTION/DISTANCE</u>	<u>PAGE</u>
M42	Coal Trading Corp - 9	37.591389, -82.409167	E / 0.014 mi., 76 ft.	154
43	A A & W Coals Inc - 10	37.595002, -82.43325	W / 0.017 mi., 88 ft.	156
44	Brushy Fork Coal Co - 5	37.595, -82.398333	E / 0.018 mi., 97 ft.	157

OTHER ASCERTAINABLE RECORDS (cont.)COAL MINES - KY: MMIS Coal Mine Data and Locations **71 SITES FOUND WITHIN .25 MILE****EQUAL/HIGHER ELEVATION (cont.)**

MAP ID	SITE NAME	SITE ADDRESS	DIRECTION/DISTANCE	PAGE
M46	A A & W Coal Inc - 1 A A & W Coals - 1	37.591389, -82.408611	E / 0.028 mi., 150 ft.	173
53	Newcomb Coal Co - 2 Prospect Coal Co - 3	37.593384, -82.422438	ENE / 0.055 mi., 289 ft.	196
N55	Brushy Fork Coal Co - 4 Triple Jr Coal Co - 1	37.598333, -82.403889	ENE / 0.058 mi., 307 ft.	203
N56	Gillette Coal Corp - 3 Triple 'Jr' Coal Co Inc - 1 United Fuels Corp - 1	37.598333, -82.403888	ENE / 0.058 mi., 307 ft.	207
57	Coal Trading Corp - 2	37.591213, -82.424055	SSW / 0.060 mi., 316 ft.	212
61	Coal Trading Corp - 2	37.581389, -82.425556	SSW / 0.073 mi., 385 ft.	219
O62	Coal Trading Corp - 6	37.584444, -82.424444	S / 0.086 mi., 455 ft.	220
P63	Jewel Coal Co - 1	37.594824, -82.397056	E / 0.089 mi., 468 ft.	222
64	Bent Ridge Coal Co - 1 Cowpen Mining Co - 3	37.598333, -82.395278	E / 0.095 mi., 504 ft.	222
68	Coal Trading Corp - 10	37.589444, -82.409722	ESE / 0.119 mi., 631 ft.	231
72	A A & W Coals Inc - 1	37.589889, -82.408238	ESE / 0.130 mi., 685 ft.	248
S74	Branham & Baker Coal Co Inc - Ridge Top 3 Lodestar Energy Inc - Bent Mt Po	37.597221, -82.393888	E / 0.133 mi., 703 ft.	252
S82	Brushy Fork Coal Co - 2 Clevinger & Raleigh Coal Co - 1	37.596389, -82.393333	E / 0.172 mi., 909 ft.	271
U85	D F M Incorporated - 7 D F M Incorporated - 8	37.601944, -82.4	ENE / 0.176 mi., 932 ft.	278
92	Coal Trading Corp - 11	37.588056, -82.410556	ESE / 0.183 mi., 969 ft.	296

LOWER ELEVATION

MAP ID	SITE NAME	SITE ADDRESS	DIRECTION/DISTANCE	PAGE
J37	G P Coal Co - 3 Oaks & Lucas Coal Co - 3 Potter & Salyer Coal Co, Inc - 3	37.606111, -82.411667	NE / 0.002 mi., 10 ft.	141
K39	Elkhorn Energies Inc - 3	37.591388, -82.397777	E / 0.005 mi., 26 ft.	147
40	Brushy Fork Coal Co - 1	37.599444, -82.400278	ENE / 0.007 mi., 39 ft.	148
K41	Justin Coal Co - 2 Recovery Coal Co Inc - 4	37.591666, -82.397777	E / 0.011 mi., 56 ft.	152
45	Kentucky Fuel Corp - Bent Mtn Appalachian Fuels LLC - Bent Mtn Branham & Baker Coal Co Inc - Ridge Top 2	37.577381, -82.445009	SW / 0.020 mi., 105 ft.	159
J48	Classic Coal Co - 1 Classic Coal Corp - 1 Enduro C C - 3	37.605556, -82.411389	NE / 0.038 mi., 199 ft.	179
J49	Inferno Coals Inc - 3	37.605555, -82.411388	NE / 0.038 mi., 199 ft.	186
50	Clevinger Bros Coal Co - 1	37.600278, -82.403889	ENE / 0.039 mi., 207 ft.	186
51	W C A Incorporated - Auger 1	37.585555, -82.401388	ESE / 0.046 mi., 241 ft.	190
52	Belcher & Bevins Coal Co - 2 - w Bent Br Coal Co - 2 Clevinger & Raleigh Coal Co - 3	37.590833, -82.403611	E / 0.046 mi., 241 ft.	190
60	Prospect Coal Co - 1	37.590556, -82.42	SE / 0.068 mi., 359 ft.	216
Q67	Day Star Mng Inc - 1 High Ridge Coal Inc - 2 South Fork Energies Inc - 8	37.609444, -82.413333	NNE / 0.114 mi., 600 ft.	229
O69	Cabin Coal Co - 1 Cabin Knoll Coal Co - 1 Recco Coal Co, Inc - 6	37.585833, -82.423889	S / 0.120 mi., 634 ft.	232
R70	McCoy Elkhorn Coal Corp - Smith Fork 1 United Fuels Inc - 2 A	37.576388, -82.434999	SW / 0.122 mi., 647 ft.	236

OTHER ASCERTAINABLE RECORDS (cont.)

COAL MINES - KY: MMIS Coal Mine Data and Locations **71 SITES FOUND WITHIN .25 MILE**

LOWER ELEVATION (cont.)

<u>MAP ID</u>	<u>SITE NAME</u>	<u>SITE ADDRESS</u>	<u>DIRECTION/DISTANCE</u>	<u>PAGE</u>
71	C & P Coal Co Inc - 1 Crace-Elkhorn Coal Co Inc - 1 Newcomb Coal Co - 2	37.59111, -82.421666	SSE / 0.124 mi., 654 ft.	243
Q73	Brushy Contr Inc - 1 Brushy Contracting Inc - 1 East Ky Jen-Dawn Mng Inc - 2	37.61, -82.413055	NNE / 0.133 mi., 702 ft.	250
P75	Iva/Marcia Mng Co Inc - 1 Rosehill Mng Co Inc - 1	37.595555, -82.394999	E / 0.133 mi., 703 ft.	254
P76	Bent Branch C C - No 3 Bent Branch Coal Co - No 3	37.594444, -82.396111	E / 0.138 mi., 727 ft.	258
O77	Justice Bros Coal Co - 7 Justices Bros Coal Co - 7	37.585, -82.423333	S / 0.145 mi., 768 ft.	260
Q79	South Fork Energies Inc - 8	37.61, -82.413888	NNE / 0.162 mi., 858 ft.	263
T80	Black Lace Mng Inc - 1 Chic-Ha-Dee Coal Co Inc - 1 Congo Coal Co - 1	37.589166, -82.394166	E / 0.164 mi., 865 ft.	263
81	D F M Incorporated - 10 D F M Incorporated - 9	37.586666, -82.451388	WSW / 0.165 mi., 870 ft.	268
R88	B & H Coal Co Inc - 101	37.575554, -82.434999	SW / 0.178 mi., 943 ft.	284
P89	Bent Mountain Coal Co - 6 Bent Mt Coal Co - 6 J & M Coal Co - 1	37.594722, -82.395278	E / 0.179 mi., 944 ft.	284
90	J & H Enterprises Llc - #2	37.575554, -82.440555	SW / 0.181 mi., 956 ft.	290
91	Bent Mt Coal Co Inc - 1 D & S Mng Co - 1 Iva/marcia Mining Co Inc - 1	37.600097, -82.39501	ENE / 0.182 mi., 961 ft.	290
V94	Justice & Murphy Coal Co - B-1	37.589722, -82.406389	ESE / 0.187 mi., 986 ft.	299
V95	Appalachian Fuels Llc - Bent Mtn Branham & Baker Coal Co Inc - Ridge Top 2 Kentucky Fuel Corp - Bent Mtn	37.589222, -82.405779	ESE / 0.199 mi., 1052 ft.	302
96	Sidney Coal Company Inc Db - 1	37.582499, -82.401944	ESE / 0.244 mi., 1290 ft.	312

Following sites were unable to be mapped.

<u>SITE NAME:</u>	<u>ADDRESS, CITY, ZIP:</u>	<u>DATABASE(S):</u>
AM DANIELS CO	UNKNOWN, UNKNOWN	VCP - KY
Ashland Branded Marketing 485 0376148...	Unknown, Pikeville	EPA LUST
Black Gem Park (County Drop-Off)	Black Gem Road, Pikeville 41501	SWRCY - KY
Bypass Station	506 Bypass Rd, Pikeville	EPA LUST
CALL & RAMSEY COAL	NONE, NONE	VCP - KY
Charles L Huffman Estate	S Mayo Trl Po Box 3007, Pikeville	EPA LUST
Coal Mac Inc	Po Box 3357, Pikeville	EPA LUST
Daniels Gas & Go (Biliter's Mkt)	S R 1460, Pikeville	EPA LUST
Dorton School	Us 23, Pikeville	EPA LUST
East KY Beverage Co Inc	US 23, Pikeville	EPA LUST
Elliott Glass Location	Old Us 23 Side Rd, Pikeville	EPA LUST
Flav 0 Rich Inc	Chloe Creek, Pikeville	EPA LUST
Former Ups Depot	Jct of Hibbard & Williamso..., Pikeville	EPA LUST
General Service Station	Jct of 2nd St & Huffman Av..., Pikeville	EPA LUST
Georgie Compton Grocery	Rt 5, Pikeville	EPA LUST
Grace M Hager Property	Rt 1056, Pikeville	EPA LUST
Habitat For Humanity International	Various, Pikeville 41501	SWF/LF - KY

Following sites were unable to be mapped. (cont.)

<u>SITE NAME:</u>	<u>ADDRESS, CITY, ZIP:</u>	<u>DATABASE(S):</u>
Jean Slone Grocery	Hwy 1441, Pikeville 41501	EPA UST, LUST - KY, UST - KY
Jean Slone Grocery	Hwy 1441, Pikeville	EPA LUST
Johns Creek High School	Meta Hwy, Pikeville	EPA LUST
Maynards Grocery	Jct of Brushy Fork & John ..., Pikeville	EPA LUST
Oasis Station	US 23 Mayo Trl, Pikeville	EPA LUST
OLD PIKEVILLE AIRPORT	NONE, PIKEVILLE Pikeville 41501	SHWS - KY, VCP - KY
Payless Ashland	Rt 1 Rt 194, Pikeville	EPA LUST
PENNVIRGO & G JOHNS CREEK CS	KY 194, PIKEVILLE Pikeville 41501	SHWS - KY, VCP - KY
Ratliffs Service Station	Cline St, Pikeville	EPA LUST
Republic Steel - Road Creek Dump	N/R	HIST LF - KY
SOUTHERN ELKHORN COAL PREP PLANT &...	NONE, NONE	VCP - KY
Threeway Station	US 460, Pikeville	EPA LUST

DATABASE(S) WITH NO MAPPED SITES:

FEDERAL RCRA NON-CORRACTS TSD FACILITIES LIST

ARCHIVED RCRA TSDF	Archived Resource Conservation and Recovery Act: Treatment Storage and Disposal Facilities
RCRA_TSDF	Resource Conservation and Recovery Act: Treatment Storage and Disposal Facilities

FEDERAL, STATE, AND TRIBAL REGISTERED STORAGE TANK LISTS

AST PBS	ASTs at Bulk Petroleum Terminals
EPA UST	EPA UST Finder database
FEMA UST	FEMA Underground Storage Tanks
HIST INDIAN UST R6	Historical Underground Storage Tanks on Indian Land in EPA Region 6
HIST INDIAN UST R7	Historical Underground Storage Tanks on Indian Land in EPA Region 7
INDIAN UST R1	Underground Storage Tanks on Indian Land in EPA Region 1
INDIAN UST R10	Underground Storage Tanks on Indian Land in EPA Region 10
INDIAN UST R2	Underground Storage Tanks on Indian Land in EPA Region 2
INDIAN UST R4	Underground Storage Tanks on Indian Land in EPA Region 4
INDIAN UST R5	Underground Storage Tanks on Indian Land in EPA Region 5
INDIAN UST R6	Underground Storage Tanks on Indian Land in EPA Region 6
INDIAN UST R7	Underground Storage Tanks on Indian Land in EPA Region 7
INDIAN UST R8	Underground Storage Tanks on Indian Land in EPA Region 8
INDIAN UST R9	Underground Storage Tanks on Indian Land in EPA Region 9
UST - KY	Underground Storage Tanks

FEDERAL CERCLIS LIST

CERCLIS NFRAP	Comprehensive Environmental Response Compensation and Liability Act No Further Remedial Action Planned
CERCLIS-HIST	Comprehensive Environmental Response Compensation and Liability Act
EPA SAA	EPA Superfund Alternative Approach
FEDERAL FACILITY	Federal Facility sites
SEMS_8R_ACTIVE SITES	Sites on SEMS Active Site Inventory
SEMS_8R_ARCHIVED SITES	Sites on SEMS Archived Site Inventory

FEDERAL RCRA CORRACTS FACILITIES LIST

CORRACTS	Hazardous Waste Corrective Action
HIST CORRACTS 2	Historical Hazardous Waste Corrective Action

FEDERAL DELISTED NPL SITE LIST

DELISTED NPL	Delisted National Priority List
DELISTED PROPOSED NPL	Delisted proposed National Priority List
SEMS_DELETED NPL	Sites Deleted from National Priorities List

FEDERAL, STATE, AND TRIBAL LEAKING STORAGE TANK LISTS

HIST INDIAN LUST R4	Historical Leaking Underground Storage Tanks on Indian Land in EPA Region 4
HIST INDIAN LUST R8	Historical Leaking Underground Storage Tanks on Indian Land in EPA Region 8
INDIAN LUST R1	Leaking Underground Storage Tanks on Indian Land in EPA Region 1
INDIAN LUST R10	Leaking Underground Storage Tanks on Indian Land in EPA Region 10
INDIAN LUST R2	Leaking Underground Storage Tanks on Indian Land in EPA Region 2
INDIAN LUST R4	Leaking Underground Storage Tanks on Indian Land in EPA Region 4
INDIAN LUST R5	Leaking Underground Storage Tanks on Indian Land in EPA Region 5
INDIAN LUST R6	Leaking Underground Storage Tanks on Indian Land in EPA Region 6
INDIAN LUST R7	Leaking Underground Storage Tanks on Indian Land in EPA Region 7
INDIAN LUST R8	Leaking Underground Storage Tanks on Indian Land in EPA Region 8
INDIAN LUST R9	Leaking Underground Storage Tanks on Indian Land in EPA Region 9

FEDERAL ERNS LIST

ERNS	Emergency Response Notification System
------	--

FEDERAL INSTITUTIONAL CONTROLS / ENGINEERING CONTROLS REGISTRIES

FED E C	Engineering Controls
FED I C	Institutional Controls
RCRA IC_EC	RCRA sites with Institutional and Engineering Controls

FEDERAL RCRA GENERATORS LIST

HIST RCRA_CESQG	Historical Resource Conservation and Recovery Act_Conditionally Exempt Small Quantity Generators
HIST RCRA_LQG	Historical Resource Conservation and Recovery Act_Large Quantity Generators
HIST RCRA_NONGEN	Historical Resource Conservation and Recovery Act_Non Generators
HIST RCRA_SQG	Historical Resource Conservation and Recovery Act_Small Quantity Generators
RCRA_LQG	Resource Conservation and Recovery Act_Large Quantity Generators
RCRA_NONGEN	Resource Conservation and Recovery Act_Non Generators
RCRA_SQG	Resource Conservation and Recovery Act_Small Quantity Generators
RCRA_VSQG	Resource Conservation and Recovery Act_Very Small Quantity Generator

FEDERAL NPL SITE LIST

NPL	National Priority List
NPL EPA R1 GIS	GIS for EPA Region 1 NPL
NPL EPA R3 GIS	GIS for EPA Region 3 NPL
NPL EPA R6 GIS	GIS for EPA Region 6 NPL
NPL EPA R8 GIS	GIS for EPA Region 8 NPL
NPL EPA R9 GIS	GIS for EPA Region 9 NPL
PART NPL	Part National Priority List
PROPOSED NPL	Proposed National Priority List
SEMS_FINAL NPL	Sites included on the Final National Priorities List
SEMS_PROPOSED NPL	Sites Proposed to be Added to the National Priorities List

STATE AND TRIBAL BROWNFIELD SITES

TRIBAL BROWNFIELDS	Tribal Brownfields
BROWNFIELDS - KY	Brownfields
HIST BROWNFIELDS - KY	Historical Brownfields

STATE INSTITUTIONAL CONTROLS / ENGINEERING CONTROLS REGISTRIES

E C - KY	Engineering Controls
I C - KY	Institutional Controls

STATE AND TRIBAL LANDFILL AND/OR SOLID WASTE DISPOSAL SITE LISTS

SWF/LF - KY	Solid Waste Facilities and Landfills
-------------	--------------------------------------

STATE RCRA GENERATORS LIST

HWF - KY	Hazardous Waste
----------	-----------------

STATE- AND TRIBAL - EQUIVALENT CERCLIS

SHWS - KY	State Hazardous Waste Sites
-----------	-----------------------------

STATE AND TRIBAL VOLUNTARY CLEANUP SITES

VCP - KY	Voluntary Cleanup Program
----------	---------------------------

LOCAL BROWNFIELD LISTS

BROWNFIELDS-ACRES	EPA ACRES Brownfields
FED BROWNFIELDS	Federal Brownfields

LOCAL LISTS OF HAZARDOUS WASTE / CONTAMINATED SITES

FED CDL	DOJ Clandestine Drug Labs
US HIST CDL	Historical Clandestine Drug Labs
CDL - KY	Clandestine Drug Labs
CDL LOUISVILLE - KY	Louisville Clandestine Drug Labs

LOCAL LISTS OF LANDFILL / SOLID WASTE DISPOSAL SITES

HIST INDIAN ODI R8	Historical Open Dump Inventory
INDIAN ODI R8	Open Dump Inventory
ODI	Open Dump Inventory
TRIBAL ODI	Indian Open Dump Inventory Sites
SWRCY - KY	Solid Waste Recycling

RECORDS OF EMERGENCY RELEASE REPORTS

HMIRS (DOT)	Hazardous Materials Information Reporting Systems
-------------	---

LOCAL LAND RECORDS

LIENS 2	CERCLA Lien Information
---------	-------------------------

OTHER ASCERTAINABLE RECORDS

AFS	Air Facility Systems
ALT FUELING	Alternative Fueling Stations
ARENAS	ARENAS
ARENAS 2	ARENAS (additional)
BRS	Biennial Reporting Systems
CDC HAZDAT	Hazardous Substance Release and Health Effects Information
CHURCHES	CHURCHES
COAL ASH DOE	Coal Ash: Department of Energy
COAL ASH EPA	Coal Ash: Environmental Protection Agency
COAL GAS	Coal Gas Plants
COLLEGES	COLLEGES
COLLEGES 2	COLLEGES 2
CONSENT (DECREEES)	Superfund Consent Decree
CORRECTIVE ACTIONS_2020	Wastes - Hazardous Waste - Corrective Action
DAYCARE	DAYCARE
DEBRIS EPA LF	EPA Disaster Debris Landfill Sites
DEBRIS EPA SWRCY	EPA Disaster Debris Recovery Sites
DOD	Department of Defense
DOT OPS	Department of Transportation Office of Pipeline Safety
ENOI	Electronic Notice of Intent
EPA FUELS	EPA Fuels Registration, Reporting, and Compliance List
EPA OSC	EPA On-Site Coordinator
EPA WATCH	EPA Watch List
FA HWF	Financial Assurance for Hazardous Waste Facilities
FEDLAND	Federal Lands
FTTS	FIFRA/TSCA Tracking System
FTTS INSP	FIFRA/TSCA Tracking System: Inspections
FUDS	Formerly Used Defense Sites

OTHER ASCERTAINABLE RECORDS (cont.)

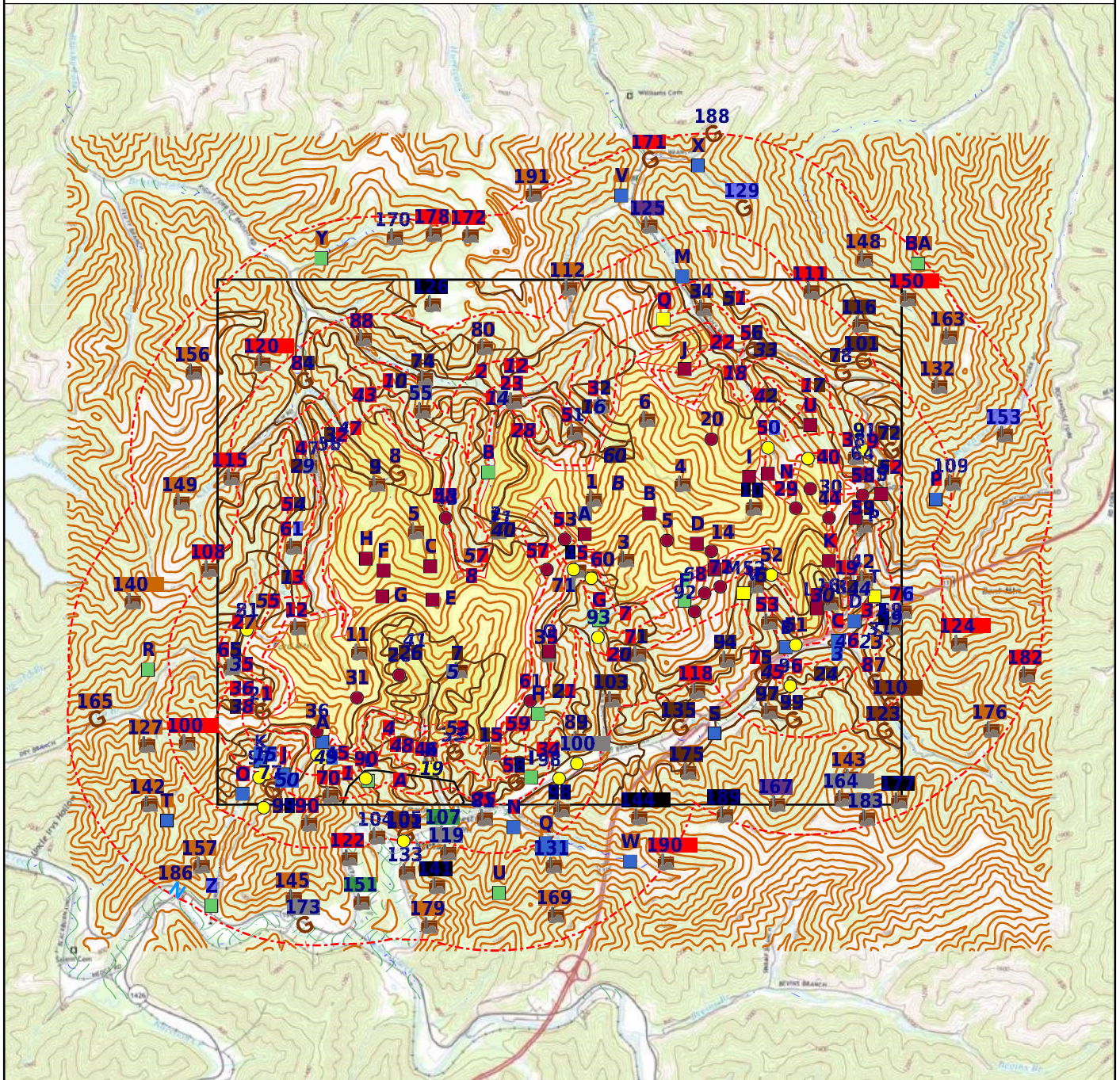
GOV MANSIONS	Governors Mansions
HIST AFS	Historical Air Facility Systems
HIST AFS 2	Historical Air Facility Systems
HIST DOD	Department of Defense historical sites
HIST LEAD_SMELTER	Historical Lead Smelter Sites
HIST MLTS	Historical Material Licensing Tracking Systems
HIST PCB TRANS	Historical Polychlorinated Biphenyl (PCB) Facilities
HIST PCS ENF	Historical Enforced Permit Compliance Facilities
HIST PCS FACILITY	Historical Permit Compliance Facilities
HIST SSTS	Historical Section 7 Tracking Systems
HOSPITALS	HOSPITALS
HWC DOCKET	Hazardous Waste Compliance Docket
ICIS	Integrated Compliance Information System
INACTIVE PCS	Inactive Permit Compliance Facilities
INDIAN RESERVATION	American Indian Lands
LUCIS	Land Use Control Information Systems
LUCIS 2	Land Use Control Information Systems 2
MANIFEST EPA	EPA Hazardous Waste Manifests
MINE OPERATIONS	Mines list from USGS
MINES USGS	Mines list from USGS
MLTS	Material Licensing Tracking Systems
NPL AOC	Areas related to NPL remediation sites
NPL LIENS	National Priority List Liens
NURSING HOMES	NURSING HOMES
OSHA	Occupational Safety & Health Administration
PADS	PCB Activity Database Systems
PCB TRANSFORMER	Polychlorinated Biphenyl (PCB) Waste
PCS ENF	Enforced Permit Compliance Facilities
PCS FACILITY	Permit Compliance Facilities
PFAS FED SITES	PFAS Federal Sites
PFAS MANIFEST	PFAS Manifest
PFAS NPL	PFAS NPL Sites
PFAS PROD	PFAS Production
PFAS SPILLS	PFAS Spill Sites
PFAS TRIS	PFAS TRIS Sites
PFAS UCMR3	PFAS UCMR Samples
PFAS WQP	PFAS Water Quality Portal
PRISONS	PRISONS
RAATS	RCRA Administrative Action Tracking Systems
RADINFO	Radiation Information Systems
RMP	Risk Management Plans
ROD	Record of Decision
SCHOOLS PRIVATE	SCHOOLS PRIVATE
SCHOOLS PUBLIC	SCHOOLS PUBLIC
SCRD DRYCLEANERS	SCRD Drycleaners
SEMS_SMELTER	Sites on SEMS Potential Smelter Activity
SSTS	Section 7 Tracking Systems
STORMWATER	Storm Water Permits
TOSCA-PLANT	Toxic Substance Control Act: Plants
TRIS	Toxic Release Inventory Systems
UMTRA	Uranium Mill Tailing Sites
VAPOR	EPA Vapor Intrusion
AIRS - KY	Air Permits
DAYCARE - KY	Daycare Facilities
DRYCLEANERS - KY	Drycleaners
FA 2 - KY	Financial Assurance for Solid Waste Facilities
FA 3 - KY	Financial Assurance for Hazardous Waste Facilities
HIST AIRS - KY	Historical Air Permits

OTHER ASCERTAINABLE RECORDS (cont.)

HIST DRYCLEANERS - KY	Historical Drycleaners
HIST NPDES - KY	Historical State Wastewater and NPDES Permits
LEAD - KY	LEAD Report Tracking Database
NPDES - KY	State Wastewater and NPDES Permits
PFAS - KY	PFAS Site Listing
RANKING LIST - KY	SB193 Branch Site Inventory/FA 1 is now the Ranking List
SECONDARY SITES - KY	List of secondary categorized sites
UIC - KY	Underground Injection Control

SUBJECT NAME: Pike County Solar Project
 ADDRESS: Pike County, KY
 LAT/LONG: 37.593177 / -82.422940

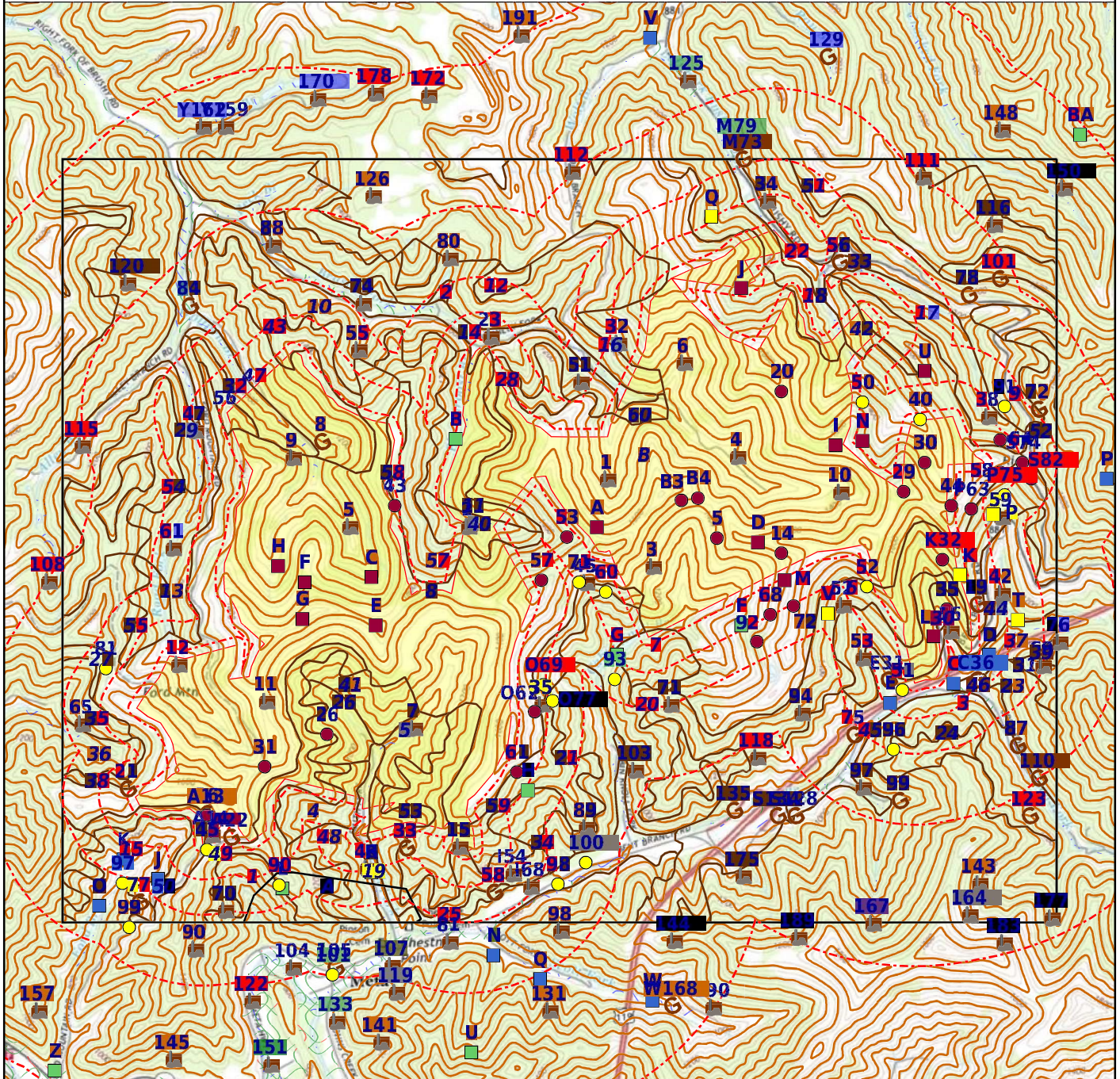
PREPARED FOR: Environmental Consulting & Technology...
 ORDER #: 87897
 REPORT DATE: June 19, 2023



- ✦ Subject Property
- ☐ Department of Defense (No Data)
- ⊃ FEMA FloodZone 100
- ⊃ National Priority List (No Data)
- Equal/Higher Elevation
- ⊃ DFIRM Floodzone 100
- ⊃ FEMA FloodZone 500
- ⊃ NWI
- Lower Elevation
- ⊃ DFIRM Floodzone 500
- ☐ Historical DOD (No Data)
- ⊃ CDC HAZDAT (No Data)
- ⊃ Federal Lands (No Data)
- ⊃ Indian Reservation (No Data)

SUBJECT NAME: Pike County Solar Project
 ADDRESS: Pike County, KY
 LAT/LONG: 37.593177 / -82.422940

PREPARED FOR: Environmental Consulting & Technology...
 ORDER #: 87897
 REPORT DATE: June 19, 2023



- | | | | |
|---|--|--|---|
| <ul style="list-style-type: none"> ✦ Subject Property ☐ Department of Defense (No Data) ⊃ FEMA FloodZone 100 ⊃ National Priority List (No Data) | <ul style="list-style-type: none"> ● Equal/Higher Elevation ⊃ DFIRM Floodzone 100 ⊃ FEMA FloodZone 500 ⊃ NWI | <ul style="list-style-type: none"> ● Lower Elevation ⊃ DFIRM Floodzone 500 ☐ Historical DOD (No Data) | <ul style="list-style-type: none"> ⊃ CDC HAZDAT (No Data) ⊃ Federal Lands (No Data) ⊃ Indian Reservation (No Data) |
|---|--|--|---|

<u>DATABASE</u>	<u>SUBJECT PROPERTY</u>	<u>SEARCH DISTANCE (MILES)</u>	<u><1/8</u>	<u>1/8 - 1/4</u>	<u>1/4 - 1/2</u>	<u>1/2 - 1</u>	<u>>1</u>	<u>TOTAL MAPPED</u>
-----------------	-------------------------	--------------------------------	----------------	------------------	------------------	----------------	--------------	---------------------

FEDERAL RCRA NON-CORRACTS TSD FACILITIES LIST

ARCHIVED RCRA TSD		0.500	0	0	0	--	--	0
RCRA_TSD		0.500	0	0	0	--	--	0

FEDERAL, STATE, AND TRIBAL REGISTERED STORAGE TANK LISTS

AST PBS		0.250	0	0	--	--	--	0
EPA UST		0.250	0	0	--	--	--	0
FEMA UST		0.250	0	0	--	--	--	0
HIST INDIAN UST R6		0.250	0	0	--	--	--	0
HIST INDIAN UST R7		0.250	0	0	--	--	--	0
INDIAN UST R1		0.250	0	0	--	--	--	0
INDIAN UST R10		0.250	0	0	--	--	--	0
INDIAN UST R2		0.250	0	0	--	--	--	0
INDIAN UST R4		0.250	0	0	--	--	--	0
INDIAN UST R5		0.250	0	0	--	--	--	0
INDIAN UST R6		0.250	0	0	--	--	--	0
INDIAN UST R7		0.250	0	0	--	--	--	0
INDIAN UST R8		0.250	0	0	--	--	--	0
INDIAN UST R9		0.250	0	0	--	--	--	0
UST - KY		0.250	0	0	--	--	--	0

FEDERAL CERCLIS LIST

CERCLIS NFRAP		0.500	0	0	0	--	--	0
CERCLIS-HIST		0.500	0	0	0	--	--	0
EPA SAA		0.500	0	0	0	--	--	0
FEDERAL FACILITY		1.000	0	0	0	0	--	0
SEMS_8R_ACTIVE SITES		0.500	0	0	0	--	--	0
SEMS_8R_ARCHIVED SITES		0.500	0	0	0	--	--	0

FEDERAL RCRA CORRACTS FACILITIES LIST

CORRACTS		1.000	0	0	0	0	--	0
HIST CORRACTS 2		1.000	0	0	0	0	--	0

FEDERAL DELISTED NPL SITE LIST

DELISTED NPL		1.000	0	0	0	0	--	0
DELISTED PROPOSED NPL		1.000	0	0	0	0	--	0
SEMS_DELETED NPL		1.000	0	0	0	0	--	0

FEDERAL LANDFILL AND/OR SOLID WASTE DISPOSAL SITE LISTS

EPA LF MOP	X	0.500	0	0	0	--	--	1
------------	---	-------	---	---	---	----	----	---

<u>DATABASE</u>	<u>SUBJECT PROPERTY</u>	<u>SEARCH DISTANCE (MILES)</u>	<u><1/8</u>	<u>1/8 - 1/4</u>	<u>1/4 - 1/2</u>	<u>1/2 - 1</u>	<u>>1</u>	<u>TOTAL MAPPED</u>
-----------------	-------------------------	--------------------------------	----------------	------------------	------------------	----------------	--------------	---------------------

FEDERAL, STATE, AND TRIBAL LEAKING STORAGE TANK LISTS

EPA LUST		0.500	0	0	1	--	--	1
HIST INDIAN LUST R4		0.500	0	0	0	--	--	0
HIST INDIAN LUST R8		0.500	0	0	0	--	--	0
INDIAN LUST R1		0.500	0	0	0	--	--	0
INDIAN LUST R10		0.500	0	0	0	--	--	0
INDIAN LUST R2		0.500	0	0	0	--	--	0
INDIAN LUST R4		0.500	0	0	0	--	--	0
INDIAN LUST R5		0.500	0	0	0	--	--	0
INDIAN LUST R6		0.500	0	0	0	--	--	0
INDIAN LUST R7		0.500	0	0	0	--	--	0
INDIAN LUST R8		0.500	0	0	0	--	--	0
INDIAN LUST R9		0.500	0	0	0	--	--	0
LUST - KY		0.500	0	0	2	--	--	2

FEDERAL ERNS LIST

ERNS		SP	0	--	--	--	--	0
------	--	----	---	----	----	----	----	---

FEDERAL INSTITUTIONAL CONTROLS / ENGINEERING CONTROLS REGISTRIES

FED E C		0.500	0	0	0	--	--	0
FED I C		0.500	0	0	0	--	--	0
RCRA IC_EC		0.250	0	0	--	--	--	0

FEDERAL RCRA GENERATORS LIST

HIST RCRA_CESQG		0.250	0	0	--	--	--	0
HIST RCRA_LQG		0.250	0	0	--	--	--	0
HIST RCRA_NONGEN		0.250	0	0	--	--	--	0
HIST RCRA_SQG		0.250	0	0	--	--	--	0
RCRA_LQG		0.250	0	0	--	--	--	0
RCRA_NONGEN		0.250	0	0	--	--	--	0
RCRA_SQG		0.250	0	0	--	--	--	0
RCRA_VSQG		0.250	0	0	--	--	--	0

FEDERAL NPL SITE LIST

NPL		1.000	0	0	0	0	--	0
NPL EPA R1 GIS		1.000	0	0	0	0	--	0
NPL EPA R3 GIS		1.000	0	0	0	0	--	0
NPL EPA R6 GIS		1.000	0	0	0	0	--	0
NPL EPA R8 GIS		1.000	0	0	0	0	--	0

<u>DATABASE</u>	<u>SUBJECT PROPERTY</u>	<u>SEARCH DISTANCE (MILES)</u>	<u><1/8</u>	<u>1/8 - 1/4</u>	<u>1/4 - 1/2</u>	<u>1/2 - 1</u>	<u>>1</u>	<u>TOTAL MAPPED</u>
FEDERAL NPL SITE LIST (cont.)								
NPL EPA R9 GIS		1.000	0	0	0	0	--	0
PART NPL		1.000	0	0	0	0	--	0
PROPOSED NPL		1.000	0	0	0	0	--	0
SEMS_FINAL NPL		1.000	0	0	0	0	--	0
SEMS_PROPOSED NPL		1.000	0	0	0	0	--	0
STATE AND TRIBAL BROWNFIELD SITES								
TRIBAL BROWNFIELDS		0.500	0	0	0	--	--	0
BROWNFIELDS - KY		0.500	0	0	0	--	--	0
HIST BROWNFIELDS - KY		0.500	0	0	0	--	--	0
STATE INSTITUTIONAL CONTROLS / ENGINEERING CONTROLS REGISTRIES								
E C - KY		0.500	0	0	0	--	--	0
I C - KY		0.500	0	0	0	--	--	0
STATE AND TRIBAL LANDFILL AND/OR SOLID WASTE DISPOSAL SITE LISTS								
HIST LF - KY		0.500	0	0	1	--	--	1
SWF/LF - KY		0.500	0	0	0	--	--	0
STATE RCRA GENERATORS LIST								
HWF - KY		0.250	0	0	--	--	--	0
STATE- AND TRIBAL - EQUIVALENT CERCLIS								
SHWS - KY		1.000	0	0	0	0	--	0
STATE AND TRIBAL VOLUNTARY CLEANUP SITES								
VCP - KY		0.500	0	0	0	--	--	0
LOCAL BROWNFIELD LISTS								
BROWNFIELDS-ACRES		0.500	0	0	0	--	--	0
FED BROWNFIELDS		0.500	0	0	0	--	--	0
LOCAL LISTS OF HAZARDOUS WASTE / CONTAMINATED SITES								
FED CDL		SP	0	--	--	--	--	0
US HIST CDL		SP	0	--	--	--	--	0
CDL - KY		SP	0	--	--	--	--	0
CDL LOUISVILLE - KY		SP	0	--	--	--	--	0
LOCAL LISTS OF LANDFILL / SOLID WASTE DISPOSAL SITES								
HIST INDIAN ODI R8		0.500	0	0	0	--	--	0
INDIAN ODI R8		0.500	0	0	0	--	--	0

<u>DATABASE</u>	<u>SUBJECT PROPERTY</u>	<u>SEARCH DISTANCE (MILES)</u>	<u><1/8</u>	<u>1/8 - 1/4</u>	<u>1/4 - 1/2</u>	<u>1/2 - 1</u>	<u>>1</u>	<u>TOTAL MAPPED</u>
-----------------	-------------------------	--------------------------------	----------------	------------------	------------------	----------------	--------------	---------------------

LOCAL LISTS OF LANDFILL / SOLID WASTE DISPOSAL SITES (cont.)

ODI		0.500	0	0	0	--	--	0
TRIBAL ODI		0.500	0	0	0	--	--	0
SWRCY - KY		0.500	0	0	0	--	--	0

RECORDS OF EMERGENCY RELEASE REPORTS

HMIRS (DOT)		SP	0	--	--	--	--	0
-------------	--	----	---	----	----	----	----	---

LOCAL LAND RECORDS

LIENS 2		SP	0	--	--	--	--	0
---------	--	----	---	----	----	----	----	---

OTHER ASCERTAINABLE RECORDS

AFS		SP	0	--	--	--	--	0
ALT FUELING		0.250	0	0	--	--	--	0
ARENAS		SP	0	--	--	--	--	0
ARENAS 2		SP	0	--	--	--	--	0
BRS		SP	0	--	--	--	--	0
CDC HAZDAT		1.000	0	0	0	0	--	0
CHURCHES		SP	0	--	--	--	--	0
COAL ASH DOE		0.500	0	0	0	--	--	0
COAL ASH EPA		0.500	0	0	0	--	--	0
COAL GAS		1.000	0	0	0	0	--	0
COLLEGES		SP	0	--	--	--	--	0
COLLEGES 2		SP	0	--	--	--	--	0
CONSENT (DECREEES)		1.000	0	0	0	0	--	0
CORRECTIVE ACTIONS_2020		0.500	0	0	0	--	--	0
DAYCARE		SP	0	--	--	--	--	0
DEBRIS EPA LF		0.500	0	0	0	--	--	0
DEBRIS EPA SWRCY		0.500	0	0	0	--	--	0
DOD		1.000	0	0	0	0	--	0
DOT OPS		SP	0	--	--	--	--	0
ECHO	X	SP	--	--	--	--	--	1
ENOI		SP	0	--	--	--	--	0
EPA FUELS		SP	0	--	--	--	--	0
EPA OSC		0.125	0	--	--	--	--	0
EPA WATCH		SP	0	--	--	--	--	0
FA HWF		SP	0	--	--	--	--	0
FEDLAND		1.000	0	0	0	0	--	0
FRS	X	SP	--	--	--	--	--	1

<u>DATABASE</u>	<u>SUBJECT PROPERTY</u>	<u>SEARCH DISTANCE (MILES)</u>	<u><1/8</u>	<u>1/8 - 1/4</u>	<u>1/4 - 1/2</u>	<u>1/2 - 1</u>	<u>>1</u>	<u>TOTAL MAPPED</u>
OTHER ASCERTAINABLE RECORDS (cont.)								
FTTS		SP	0	--	--	--	--	0
FTTS INSP		SP	0	--	--	--	--	0
FUDS		1.000	0	0	0	0	--	0
GOV MANSIONS		SP	0	--	--	--	--	0
HIST AFS		SP	0	--	--	--	--	0
HIST AFS 2		SP	0	--	--	--	--	0
HIST DOD		1.000	0	0	0	0	--	0
HIST LEAD_SMELTER		SP	0	--	--	--	--	0
HIST MLTS		SP	0	--	--	--	--	0
HIST PCB TRANS		SP	0	--	--	--	--	0
HIST PCS ENF		SP	0	--	--	--	--	0
HIST PCS FACILITY		SP	0	--	--	--	--	0
HIST SSTS		SP	0	--	--	--	--	0
HOSPITALS		SP	0	--	--	--	--	0
HWC DOCKET		SP	0	--	--	--	--	0
ICIS		SP	0	--	--	--	--	0
INACTIVE PCS		SP	0	--	--	--	--	0
INDIAN RESERVATION		1.000	0	0	0	0	--	0
LUCIS		0.500	0	0	0	--	--	0
LUCIS 2		0.500	0	0	0	--	--	0
MANIFEST EPA		0.250	0	0	--	--	--	0
MINE OPERATIONS		0.250	0	0	--	--	--	0
MINES	X	0.250	7	6	--	--	--	24
MINES USGS		0.250	0	0	--	--	--	0
MLTS		SP	0	--	--	--	--	0
NPL AOC		1.000	0	0	0	0	--	0
NPL LIENS		SP	0	--	--	--	--	0
NURSING HOMES		SP	0	--	--	--	--	0
OSHA		SP	0	--	--	--	--	0
PADS		SP	0	--	--	--	--	0
PCB TRANSFORMER		SP	0	--	--	--	--	0
PCS ENF		SP	0	--	--	--	--	0
PCS FACILITY		SP	0	--	--	--	--	0
PFAS FED SITES		0.500	0	0	0	--	--	0
PFAS INDUSTRY		0.500	0	0	1	--	--	1
PFAS MANIFEST		0.500	0	0	0	--	--	0

<u>DATABASE</u>	<u>SUBJECT PROPERTY</u>	<u>SEARCH DISTANCE (MILES)</u>	<u><1/8</u>	<u>1/8 - 1/4</u>	<u>1/4 - 1/2</u>	<u>1/2 - 1</u>	<u>>1</u>	<u>TOTAL MAPPED</u>
OTHER ASCERTAINABLE RECORDS (cont.)								
PFAS NPL		0.500	0	0	0	--	--	0
PFAS PROD		0.500	0	0	0	--	--	0
PFAS SPILLS		0.500	0	0	0	--	--	0
PFAS TRIS		0.500	0	0	0	--	--	0
PFAS UCMR3		0.500	0	0	0	--	--	0
PFAS WQP		0.500	0	0	0	--	--	0
PRISONS		SP	0	--	--	--	--	0
RAATS		SP	0	--	--	--	--	0
RADINFO		SP	0	--	--	--	--	0
RMP		0.250	0	0	--	--	--	0
ROD		1.000	0	0	0	0	--	0
SCHOOLS PRIVATE		SP	0	--	--	--	--	0
SCHOOLS PUBLIC		SP	0	--	--	--	--	0
SCRD DRYCLEANERS		0.250	0	0	--	--	--	0
SEMS_SMELTER		SP	0	--	--	--	--	0
SSTS		SP	0	--	--	--	--	0
STORMWATER		SP	0	--	--	--	--	0
TOSCA-PLANT		SP	0	--	--	--	--	0
TRIS		SP	0	--	--	--	--	0
UMTRA		0.500	0	0	0	--	--	0
VAPOR		0.500	0	0	0	--	--	0
AIRS - KY		SP	0	--	--	--	--	0
COAL MINES - KY	X	0.250	28	19	--	--	--	71
DAYCARE - KY		SP	0	--	--	--	--	0
DRYCLEANERS - KY		0.250	0	0	--	--	--	0
FA 2 - KY		SP	0	--	--	--	--	0
FA 3 - KY		SP	0	--	--	--	--	0
HIST AIRS - KY		SP	0	--	--	--	--	0
HIST DRYCLEANERS - KY		0.250	0	0	--	--	--	0
HIST NPDES - KY		SP	0	--	--	--	--	0
LEAD - KY		SP	0	--	--	--	--	0
NPDES - KY		SP	0	--	--	--	--	0
PFAS - KY		0.500	0	0	0	--	--	0
RANKING LIST - KY		SP	0	--	--	--	--	0
SECONDARY SITES - KY		0.500	0	0	0	--	--	0
UIC - KY		SP	0	--	--	--	--	0

Map Id: A1
 Direction:
 Distance:
 Elevation:
 Relative:

Site Name : No 2
 37.5939, -82.4206
 KY
Database(s) : [MINES]

Envirosite ID: 18677378
EPA ID: N/R

MINES

Facility Name : No 2
 Facility Address : KY

Mines Information

Mine ID : 1510081
 Coal/Metal Indicator : Coal
 Current Mine Type : Underground
 Current Mine Status : Abandoned and Sealed
 Current Mine Status Date : 1989-06-15
 Current Controller ID : C11761
 Current Controller Name : Crace Paris
 Current Operator ID : P18701
 Current Operator Name : Crace Elkhorn Coal Company Inc
 BOM State Code : 15
 FIPS County Name : Pike
 Congressional District Code : 05
 Company Type : Other
 Current Controller Begin Date : 1987-04-16
 District : C05
 Office Code : C0504
 Office Name : Pikeville KY Field Office
 Assess Control Number : N/R
 Primary SIC Code : 122200
 Primary SIC : Coal (Bituminous)
 Primary SIC Code 1 : 1222
 Primary SIC Code Suffix : 00
 Secondary SIC Code : N/R
 Secondary SIC : N/R
 Secondary SIC Code 1 : N/R
 Secondary SIC Code Suffix : N/R
 Primary Canvass Code : 2
 Primary Canvass : Coal
 Secondary Canvass Code : N/R
 Secondary Canvass : N/R
 Current 103I : Removed From 103I Status
 Current 103I Date : 1981-10-01
 Portable Operation : N
 Portable FIPS State Code : N/R
 Days Per Week : 0
 Hours Per Shift : N/R
 Production Shifts Per Day : N/R
 Maintained Shifts Per Day : N/R
 Number of Employees : 0
 Part 48 Training : N
 Average Mine Height : 40
 Mine Gas Category Code : N/R
 Methane Liberation : 0
 Number Producing Pits : N/R
 Number Non Producing Pits : N/R
 No Tailing Ponds : N/R
 Pillar Recovery Used : N
 Highwall Miner Used : N
 Multiple Pits : N
 Miners Rep Indicator : N
 Safety Committee Indicator : N

Map Id: A1
Direction:
Distance:
Elevation:
Relative:

Site Name : No 2
37.5939, -82.4206
KY
Database(s) : [MINES] (cont.)

Envirosite ID: 18677378
EPA ID: N/R

MINES (cont.)

Miles from Office : 0
Directions to Mine : N/R
Nearest Town : Meta
Latitude : 37.5939
Longitude : -82.4206
Last Date in Agency List : 2023-04-12

Facility Description

Facility Name : No 2
Contact Title : Pres
Nearest Town : Meta
Business Name : Crace Elkhorn Coal Company Inc
Business Address : PAINTSVILLE, KY 41240
FIPS State Code : 21
Country : USA
Province : N/R
Postal Code : N/R

Map Id: A2
Direction:
Distance:
Elevation:
Relative:

Site Name : Newcomb C C - 2 | Newcomb Coal Co - 2
| Prospect Coal Co - 3
37.593889, -82.420556
KY
Database(s) : [COAL MINES - KY]

Envirosite ID: 42261308
EPA ID: N/R

COAL MINES - KY

State File Name : 08446-8
Federal ID : N/R
Permit Number : N/R
License Number : N/R
License Date : 1981-02-16
Mine Status : Inactive
Mine Type : UTC
Mine Name : 2
Company 2 : Prospect C C #3
Operator : N/R
Region : East
Nearest Town : N/R
District : N/R
Branch : Bent Br
Railroad : N/R
Seam Name : Peach Orchard
Seam Code : 730020
Seam Elevation : 1515
Seam Thick : 40
Nearest Seam : 055
Annual Report Year : 0
Annual Report Days : 0

Map Id: A2
 Direction:
 Distance:
 Elevation:
 Relative:

Site Name : Newcomb C C - 2 | Newcomb Coal Co - 2
 | Prospect Coal Co - 3
 37.593889, -82.420556
 KY
Database(s) : [COAL MINES - KY] *(cont.)*

Envirosite ID: 42261308
EPA ID: N/R

COAL MINES - KY *(cont.)*

Annual Report Employees : 0
 Annual Report Fatalities : 0
 Annual Report Accidents : 0
 Annual Report Tonnage : 0
 Annual Report Measured : N/R
 Old Comments : N/R
 Source : mmis
 Latitude : 37.59388889
 Longitude : -82.42055556
 Last Date in Agency List : 2023-05-19

State File Name : 08446-8
 Federal ID : N/R
 Permit Number : N/R
 License Number : N/R
 License Date : 1980-12-31
 Mine Status : Inactive
 Mine Type : N/R
 Mine Name : 2
 Company 2 : N/R
 Operator : N/R
 Region : East
 Nearest Town : Meta
 District : Pikeville
 Branch : Bent Br
 Railroad : N/R
 Seam Name : Peach Orchard
 Seam Code : 730020
 Seam Elevation : N/R
 Seam Thick : 40
 Nearest Seam : 055
 Annual Report Year : 0
 Annual Report Days : 0
 Annual Report Employees : 0
 Annual Report Fatalities : 0
 Annual Report Accidents : 0
 Annual Report Tonnage : 0
 Annual Report Measured : N/R
 Old Comments : N/R
 Source : mmis
 Latitude : 37.59388889
 Longitude : -82.42055556
 Last Date in Agency List : 2023-05-19

State File Name : 08446-8
 Federal ID : N/R
 Permit Number : N/R
 License Number : N/R
 License Date : 1979-01-24
 Mine Status : Inactive
 Mine Type : UTC
 Mine Name : 2
 Company 2 : N/R
 Operator : N/R

Map Id: A2
 Direction:
 Distance:
 Elevation:
 Relative:

Site Name : Newcomb C C - 2 | Newcomb Coal Co - 2
 | Prospect Coal Co - 3
 37.593889, -82.420556
 KY
Database(s) : [COAL MINES - KY] *(cont.)*

Envirosite ID: 42261308
EPA ID: N/R

COAL MINES - KY *(cont.)*

Region : East
 Nearest Town : N/R
 District : N/R
 Branch : Johns Cr
 Railroad : N/R
 Seam Name : Peach Orchard
 Seam Code : 730020
 Seam Elevation : 1558
 Seam Thick : 40
 Nearest Seam : 055
 Annual Report Year : 0
 Annual Report Days : 0
 Annual Report Employees : 0
 Annual Report Fatalaties : 0
 Annual Report Accidents : 0
 Annual Report Tonnage : 0
 Annual Report Measured : N/R
 Old Comments : N/R
 Source : mmis
 Latitude : 37.59388889
 Longitude : -82.42055556
 Last Date in Agency List : 2023-05-19

State File Name : 08446-8
 Federal ID : N/R
 Permit Number : N/R
 License Number : N/R
 License Date : 1980-01-11
 Mine Status : Inactive
 Mine Type : UTC
 Mine Name : 2
 Company 2 : N/R
 Operator : N/R
 Region : East
 Nearest Town : Meta
 District : Pikeville
 Branch : N/R
 Railroad : N/R
 Seam Name : Peach Orchard
 Seam Code : 730020
 Seam Elevation : N/R
 Seam Thick : 44
 Nearest Seam : 055
 Annual Report Year : 0
 Annual Report Days : 0
 Annual Report Employees : 0
 Annual Report Fatalaties : 0
 Annual Report Accidents : 0
 Annual Report Tonnage : 0
 Annual Report Measured : N/R
 Old Comments : N/R
 Source : mmis
 Latitude : 37.59388889
 Longitude : -82.42055556
 Last Date in Agency List : 2023-05-19

Map Id: A2
 Direction:
 Distance:
 Elevation:
 Relative:

Site Name : Newcomb C C - 2 | Newcomb Coal Co - 2
 | Prospect Coal Co - 3
 37.593889, -82.420556
 KY
Database(s) : [COAL MINES - KY] *(cont.)*

Envirosite ID: 42261308
EPA ID: N/R

COAL MINES - KY *(cont.)*

State File Name : 08446-8
 Federal ID : N/R
 Permit Number : N/R
 License Number : N/R
 License Date : 1979-01-24
 Mine Status : Inactive
 Mine Type : UTC
 Mine Name : 2
 Company 2 : N/R
 Operator : N/R
 Region : East
 Nearest Town : Meta
 District : Pikeville
 Branch : Johns Cr
 Railroad : N/R
 Seam Name : Peach Orchard
 Seam Code : 730020
 Seam Elevation : N/R
 Seam Thick : 40
 Nearest Seam : 055
 Annual Report Year : 0
 Annual Report Days : 0
 Annual Report Employees : 0
 Annual Report Fatalaties : 0
 Annual Report Accidents : 0
 Annual Report Tonnage : 0
 Annual Report Measured : N/R
 Old Comments : N/R
 Source : mmis
 Latitude : 37.59388889
 Longitude : -82.42055556
 Last Date in Agency List : 2023-05-19

State File Name : 08446-8
 Federal ID : N/R
 Permit Number : N/R
 License Number : N/R
 License Date : 1980-01-11
 Mine Status : Inactive
 Mine Type : UTC
 Mine Name : 2
 Company 2 : N/R
 Operator : N/R
 Region : East
 Nearest Town : N/R
 District : N/R
 Branch : Johns Cr
 Railroad : N/R
 Seam Name : Peach Orchard
 Seam Code : 730020
 Seam Elevation : 1515
 Seam Thick : 44
 Nearest Seam : 055
 Annual Report Year : 0
 Annual Report Days : 0

Map Id: A2
 Direction:
 Distance:
 Elevation:
 Relative:

Site Name : Newcomb C C - 2 | Newcomb Coal Co - 2
 | Prospect Coal Co - 3
 37.593889, -82.420556
 KY
Database(s) : [COAL MINES - KY] *(cont.)*

Envirosite ID: 42261308
EPA ID: N/R

COAL MINES - KY *(cont.)*

Annual Report Employees : 0
 Annual Report Fatalities : 0
 Annual Report Accidents : 0
 Annual Report Tonnage : 0
 Annual Report Measured : N/R
 Old Comments : N/R
 Source : mmis
 Latitude : 37.59388889
 Longitude : -82.42055556
 Last Date in Agency List : 2023-05-19

State File Name : 08446-8
 Federal ID : N/R
 Permit Number : N/R
 License Number : N/R
 License Date : 1978-10-31
 Mine Status : Inactive
 Mine Type : UTC
 Mine Name : 3
 Company 2 : N/R
 Operator : N/R
 Region : East
 Nearest Town : Meta
 District : Pikeville
 Branch : Of Johns Creek
 Railroad : N/R
 Seam Name : Peach Orchard
 Seam Code : 730020
 Seam Elevation : N/R
 Seam Thick : 52
 Nearest Seam : 055
 Annual Report Year : 0
 Annual Report Days : 0
 Annual Report Employees : 0
 Annual Report Fatalities : 0
 Annual Report Accidents : 0
 Annual Report Tonnage : 0
 Annual Report Measured : N/R
 Old Comments : N/R
 Source : mmis
 Latitude : 37.59388889
 Longitude : -82.42055556
 Last Date in Agency List : 2023-05-19

State File Name : 08446-8
 Federal ID : N/R
 Permit Number : N/R
 License Number : N/R
 License Date : 1978-02-10
 Mine Status : Inactive
 Mine Type : UTC
 Mine Name : 3
 Company 2 : N/R
 Operator : N/R

Map Id: A2
 Direction:
 Distance:
 Elevation:
 Relative:

Site Name : Newcomb C C - 2 | Newcomb Coal Co - 2
 | Prospect Coal Co - 3
 37.593889, -82.420556
 KY
Database(s) : [COAL MINES - KY] *(cont.)*

Envirosite ID: 42261308
EPA ID: N/R

COAL MINES - KY *(cont.)*

Region : East
 Nearest Town : Meta
 District : Pikeville
 Branch : Of Johns Creek
 Railroad : N/R
 Seam Name : Peach Orchard
 Seam Code : 730020
 Seam Elevation : N/R
 Seam Thick : 50
 Nearest Seam : 055
 Annual Report Year : 0
 Annual Report Days : 0
 Annual Report Employees : 0
 Annual Report Fatalaties : 0
 Annual Report Accidents : 0
 Annual Report Tonnage : 0
 Annual Report Measured : N/R
 Old Comments : N/R
 Source : mmis
 Latitude : 37.59388889
 Longitude : -82.42055556
 Last Date in Agency List : 2023-05-19

Map Id: B3
 Direction:
 Distance:
 Elevation:
 Relative:

Site Name : Coal Trading Corp - 1 | Coal Trading Corp
 - 5 | Sky View Mining Inc - 4
 37.595278, -82.415278
 KY
Database(s) : [COAL MINES - KY]

Envirosite ID: 42275237
EPA ID: N/R

COAL MINES - KY

State File Name : 12750-3
 Federal ID : N/R
 Permit Number : N/R
 License Number : N/R
 License Date : 1976-06-04
 Mine Status : Inactive
 Mine Type : UTC
 Mine Name : 4
 Company 2 : Coal Tradin- Corp #5
 Operator : N/R
 Region : East
 Nearest Town : N/R
 District : N/R
 Branch : N/R
 Railroad : N/R
 Seam Name : Peach Orchard
 Seam Code : 730020
 Seam Elevation : 1546

Map Id: B3
 Direction:
 Distance:
 Elevation:
 Relative:

Site Name : Coal Trading Corp - 1 | Coal Trading Corp
 - 5 | Sky View Mining Inc - 4
 37.595278, -82.415278
 KY
Database(s) : [COAL MINES - KY] *(cont.)*

Envirosite ID: 42275237
EPA ID: N/R

COAL MINES - KY *(cont.)*

Seam Thick : 58
 Nearest Seam : N/R
 Annual Report Year : 0
 Annual Report Days : 0
 Annual Report Employees : 0
 Annual Report Fatalaties : 0
 Annual Report Accidents : 0
 Annual Report Tonnage : 0
 Annual Report Measured : N/R
 Old Comments : N/R
 Source : mmis
 Latitude : 37.59527778
 Longitude : -82.41527778
 Last Date in Agency List : 2023-05-19

State File Name : 12750-3
 Federal ID : N/R
 Permit Number : N/R
 License Number : N/R
 License Date : 1976-04-01
 Mine Status : Inactive
 Mine Type : UTC
 Mine Name : 5
 Company 2 : N/R
 Operator : N/R
 Region : East
 Nearest Town : N/R
 District : N/R
 Branch : N/R
 Railroad : N/R
 Seam Name : Peach Orchard
 Seam Code : 730020
 Seam Elevation : 1546
 Seam Thick : 58
 Nearest Seam : N/R
 Annual Report Year : 0
 Annual Report Days : 0
 Annual Report Employees : 0
 Annual Report Fatalaties : 0
 Annual Report Accidents : 0
 Annual Report Tonnage : 0
 Annual Report Measured : N/R
 Old Comments : N/R
 Source : mmis
 Latitude : 37.59527778
 Longitude : -82.41527778
 Last Date in Agency List : 2023-05-19

State File Name : 12750-3
 Federal ID : N/R
 Permit Number : N/R
 License Number : N/R
 License Date : 1978-02-13
 Mine Status : Inactive

Map Id: B3
 Direction:
 Distance:
 Elevation:
 Relative:

Site Name : Coal Trading Corp - 1 | Coal Trading Corp
 - 5 | Sky View Mining Inc - 4
 37.595278, -82.415278
 KY
Database(s) : [COAL MINES - KY] *(cont.)*

Envirosite ID: 42275237
 EPA ID: N/R

COAL MINES - KY *(cont.)*

Mine Type : UTC
 Mine Name : 4
 Company 2 : N/R
 Operator : N/R
 Region : East
 Nearest Town : Meta
 District : Pikeville
 Branch : N/R
 Railroad : N/R
 Seam Name : Peach Orchard
 Seam Code : 730020
 Seam Elevation : N/R
 Seam Thick : 58
 Nearest Seam : N/R
 Annual Report Year : 0
 Annual Report Days : 0
 Annual Report Employees : 0
 Annual Report Fatalaties : 0
 Annual Report Accidents : 0
 Annual Report Tonnage : 0
 Annual Report Measured : N/R
 Old Comments : N/R
 Source : mmis
 Latitude : 37.59527778
 Longitude : -82.41527778
 Last Date in Agency List : 2023-05-19

State File Name : 12750
 Federal ID : N/R
 Permit Number : N/R
 License Number : N/R
 License Date : 1975-08-15
 Mine Status : Inactive
 Mine Type : UTC
 Mine Name : 1
 Company 2 : N/R
 Operator : N/R
 Region : East
 Nearest Town : N/R
 District : N/R
 Branch : Johns Cr
 Railroad : N/R
 Seam Name : Peach Orchard
 Seam Code : 730020
 Seam Elevation : N/R
 Seam Thick : 48
 Nearest Seam : N/R
 Annual Report Year : 0
 Annual Report Days : 0
 Annual Report Employees : 0
 Annual Report Fatalaties : 0
 Annual Report Accidents : 0
 Annual Report Tonnage : 0
 Annual Report Measured : N/R
 Old Comments : N/R

Map Id: B3
 Direction:
 Distance:
 Elevation:
 Relative:

Site Name : Coal Trading Corp - 1 | Coal Trading Corp
 - 5 | Sky View Mining Inc - 4
 37.595278, -82.415278
 KY
Database(s) : [COAL MINES - KY] *(cont.)*

Envirosite ID: 42275237
EPA ID: N/R

COAL MINES - KY *(cont.)*

Source : mmis
 Latitude : 37.59527778
 Longitude : -82.41527778
 Last Date in Agency List : 2023-05-19

State File Name : 12750-3
 Federal ID : N/R
 Permit Number : N/R
 License Number : N/R
 License Date : 1976-12-28
 Mine Status : Inactive
 Mine Type : UTC
 Mine Name : 4
 Company 2 : N/R
 Operator : N/R
 Region : East
 Nearest Town : N/R
 District : N/R
 Branch : N/R
 Railroad : N/R
 Seam Name : Peach Orchard
 Seam Code : 730020
 Seam Elevation : 1546
 Seam Thick : 61
 Nearest Seam : N/R
 Annual Report Year : 0
 Annual Report Days : 0
 Annual Report Employees : 0
 Annual Report Fatalaties : 0
 Annual Report Accidents : 0
 Annual Report Tonnage : 0
 Annual Report Measured : N/R
 Old Comments : N/R
 Source : mmis
 Latitude : 37.59527778
 Longitude : -82.41527778
 Last Date in Agency List : 2023-05-19

State File Name : 12750-3
 Federal ID : N/R
 Permit Number : N/R
 License Number : N/R
 License Date : 1978-06-21
 Mine Status : Inactive
 Mine Type : UTC
 Mine Name : 4
 Company 2 : N/R
 Operator : N/R
 Region : East
 Nearest Town : N/R
 District : N/R
 Branch : Johns Cr
 Railroad : N/R
 Seam Name : Peach Orchard

Map Id: B3
 Direction:
 Distance:
 Elevation:
 Relative:

Site Name : Coal Trading Corp - 1 | Coal Trading Corp
 - 5 | Sky View Mining Inc - 4
 37.595278, -82.415278
 KY
Database(s) : [COAL MINES - KY] *(cont.)*

Envirosite ID: 42275237
EPA ID: N/R

COAL MINES - KY *(cont.)*

Seam Code : 730020
 Seam Elevation : 1546
 Seam Thick : 48
 Nearest Seam : N/R
 Annual Report Year : 0
 Annual Report Days : 0
 Annual Report Employees : 0
 Annual Report Fatalaties : 0
 Annual Report Accidents : 0
 Annual Report Tonnage : 0
 Annual Report Measured : N/R
 Old Comments : N/R
 Source : mmis
 Latitude : 37.59527778
 Longitude : -82.41527778
 Last Date in Agency List : 2023-05-19

State File Name : 12750-3
 Federal ID : N/R
 Permit Number : N/R
 License Number : N/R
 License Date : 1978-02-13
 Mine Status : Inactive
 Mine Type : UTC
 Mine Name : 4
 Company 2 : N/R
 Operator : N/R
 Region : East
 Nearest Town : N/R
 District : N/R
 Branch : N/R
 Railroad : N/R
 Seam Name : Peach Orchard
 Seam Code : 730020
 Seam Elevation : 1546
 Seam Thick : 58
 Nearest Seam : N/R
 Annual Report Year : 0
 Annual Report Days : 0
 Annual Report Employees : 0
 Annual Report Fatalaties : 0
 Annual Report Accidents : 0
 Annual Report Tonnage : 0
 Annual Report Measured : N/R
 Old Comments : N/R
 Source : mmis
 Latitude : 37.59527778
 Longitude : -82.41527778
 Last Date in Agency List : 2023-05-19

Map Id: B4
 Direction:
 Distance:
 Elevation:
 Relative:

Site Name : A A & W Coals Inc - 8
 37.595384, -82.414235
 KY
Database(s) : [COAL MINES - KY]

Envirosite ID: 42789089
EPA ID: N/R

COAL MINES - KY

State File Name : 13622-1
 Federal ID : N/R
 Permit Number : N/R
 License Number : N/R
 License Date : N/R
 Mine Status : Inactive
 Mine Type : UTC
 Mine Name : 8
 Company 2 : N/R
 Operator : Harold Akers
 Region : East
 Nearest Town : Meta
 District : Pikeville
 Branch : N/R
 Railroad : N/R
 Seam Name : Winifrede
 Seam Code : 720010
 Seam Elevation : N/R
 Seam Thick : 50
 Nearest Seam : 070
 Annual Report Year : 1980
 Annual Report Days : 180
 Annual Report Employees : 9
 Annual Report Fatalities : 0
 Annual Report Accidents : 0
 Annual Report Tonnage : 90873
 Annual Report Measured : Actual

Old Comments : Seam Code Assigned But Should Be Checked, Local Usage May Be
 730020/jkh Days Worked= 180 Men Employed= 9 Fatal Accidents= 0
 Nonfatal Accidents= 0

Source : mmis
 Latitude : 37.59538373
 Longitude : -82.41423455
 Last Date in Agency List : 2023-05-19

State File Name : 13622-1
 Federal ID : N/R
 Permit Number : N/R
 License Number : N/R
 License Date : N/R
 Mine Status : Inactive
 Mine Type : UTC
 Mine Name : 8
 Company 2 : N/R
 Operator : Harold Akers
 Region : East
 Nearest Town : Meta
 District : N/R
 Branch : N/R
 Railroad : N/R
 Seam Name : Winifrede
 Seam Code : 720010
 Seam Elevation : N/R
 Seam Thick : N/R

Map Id: B4
 Direction:
 Distance:
 Elevation:
 Relative:

Site Name : A A & W Coals Inc - 8
 37.595384, -82.414235
 KY
Database(s) : [COAL MINES - KY] **(cont.)**

Envirosite ID: 42789089
EPA ID: N/R

COAL MINES - KY **(cont.)**

Nearest Seam : 070
 Annual Report Year : 1979
 Annual Report Days : 100
 Annual Report Employees : 7
 Annual Report Fatalaties : 0
 Annual Report Accidents : 0
 Annual Report Tonnage : 24000
 Annual Report Measured : Actual

Old Comments : Seam Code Assigned But Should Be Checked, Local Usage May Be 730020/jkh Days Worked= 100 Men Employed= 7 Fatal Accidents= 0 Nonfatal Accidents= 0

Source : mmis
 Latitude : 37.59538373
 Longitude : -82.41423455
 Last Date in Agency List : 2023-05-19

State File Name : 13622-1
 Federal ID : N/R
 Permit Number : N/R
 License Number : N/R
 License Date : N/R
 Mine Status : Inactive
 Mine Type : UTC
 Mine Name : 8
 Company 2 : N/R
 Operator : Harold Akers
 Region : East
 Nearest Town : Meta
 District : Pikeville
 Branch : N/R
 Railroad : N/R
 Seam Name : Winifrede
 Seam Code : 720010
 Seam Elevation : N/R
 Seam Thick : 48
 Nearest Seam : 070
 Annual Report Year : 1981
 Annual Report Days : 47
 Annual Report Employees : 8
 Annual Report Fatalaties : 0
 Annual Report Accidents : 0
 Annual Report Tonnage : 15325
 Annual Report Measured : Actual

Old Comments : Seam Code Assigned But Should Be Checked, Local Usage May Be 730020/jkh Days Worked= 47 Men Employed= 8 Fatal Accidents= 0 Nonfatal Accidents= 0

Source : mmis
 Latitude : 37.59538373
 Longitude : -82.41423455
 Last Date in Agency List : 2023-05-19

Map Id: 5
 Direction:
 Distance:
 Elevation:
 Relative:

Site Name : Faith Coal Sales - 2 | Newcomb Coal Co -
 1 | Newcomb Coal Co - 2
 37.593333, -82.413056
 KY
Database(s) : [COAL MINES - KY]

Envirosite ID: 42259661
EPA ID: N/R

COAL MINES - KY

State File Name : 12955
 Federal ID : N/R
 Permit Number : N/R
 License Number : N/R
 License Date : 1978-04-20
 Mine Status : Inactive
 Mine Type : UTC
 Mine Name : 2
 Company 2 : Faith Coal Sales #2
 Operator : N/R
 Region : East
 Nearest Town : N/R
 District : N/R
 Branch : Johns Cr
 Railroad : N/R
 Seam Name : Peach Orchard
 Seam Code : 730020
 Seam Elevation : 1557
 Seam Thick : 39
 Nearest Seam : 047
 Annual Report Year : 0
 Annual Report Days : 0
 Annual Report Employees : 0
 Annual Report Fatalaties : 0
 Annual Report Accidents : 0
 Annual Report Tonnage : 0
 Annual Report Measured : N/R
 Old Comments : N/R
 Source : mmis
 Latitude : 37.59333333
 Longitude : -82.41305556
 Last Date in Agency List : 2023-05-19

State File Name : 12955
 Federal ID : N/R
 Permit Number : N/R
 License Number : N/R
 License Date : 1977-01-31
 Mine Status : Inactive
 Mine Type : UTC
 Mine Name : 2
 Company 2 : N/R
 Operator : N/R
 Region : East
 Nearest Town : N/R
 District : N/R
 Branch : Johns Cr
 Railroad : N/R
 Seam Name : Peach Orchard
 Seam Code : 730020
 Seam Elevation : 1557
 Seam Thick : 60
 Nearest Seam : 047
 Annual Report Year : 0
 Annual Report Days : 0

Map Id: 5
 Direction:
 Distance:
 Elevation:
 Relative:

Site Name : Faith Coal Sales - 2 | Newcomb Coal Co -
 1 | Newcomb Coal Co - 2
 37.593333, -82.413056
 KY
Database(s) : [COAL MINES - KY] *(cont.)*

Envirosite ID: 42259661
EPA ID: N/R

COAL MINES - KY *(cont.)*

Annual Report Employees : 0
 Annual Report Fatalities : 0
 Annual Report Accidents : 0
 Annual Report Tonnage : 0
 Annual Report Measured : N/R
 Old Comments : N/R
 Source : mmis
 Latitude : 37.59333333
 Longitude : -82.41305556
 Last Date in Agency List : 2023-05-19

State File Name : 12955
 Federal ID : N/R
 Permit Number : N/R
 License Number : N/R
 License Date : 1976-02-19
 Mine Status : Inactive
 Mine Type : UTC
 Mine Name : 2
 Company 2 : N/R
 Operator : N/R
 Region : East
 Nearest Town : N/R
 District : N/R
 Branch : Johns Cr
 Railroad : N/R
 Seam Name : Peach Orchard
 Seam Code : 730020
 Seam Elevation : 1557
 Seam Thick : 60
 Nearest Seam : 047
 Annual Report Year : 0
 Annual Report Days : 0
 Annual Report Employees : 0
 Annual Report Fatalities : 0
 Annual Report Accidents : 0
 Annual Report Tonnage : 0
 Annual Report Measured : N/R
 Old Comments : N/R
 Source : mmis
 Latitude : 37.59333333
 Longitude : -82.41305556
 Last Date in Agency List : 2023-05-19

Details for this site have been truncated due to the large number of available details for this site within this dataset. For the complete details for this site, contact your Envirosearch account representative for a complimentary site report containing all of the details available.

State File Name : 12955
 Federal ID : N/R
 Permit Number : N/R
 License Number : N/R
 License Date : 1979-01-12

Map Id: 5
 Direction:
 Distance:
 Elevation:
 Relative:

Site Name : Faith Coal Sales - 2 | Newcomb Coal Co -
 1 | Newcomb Coal Co - 2
 37.593333, -82.413056
 KY
Database(s) : [COAL MINES - KY] *(cont.)*

Envirosite ID: 42259661
EPA ID: N/R

COAL MINES - KY *(cont.)*

Mine Status : Inactive
 Mine Type : UTC
 Mine Name : 1
 Company 2 : N/R
 Operator : N/R
 Region : East
 Nearest Town : Meta
 District : Pikeville
 Branch : Johns Creek
 Railroad : N/R
 Seam Name : Peach Orchard
 Seam Code : 730020
 Seam Elevation : N/R
 Seam Thick : 60
 Nearest Seam : 047
 Annual Report Year : 0
 Annual Report Days : 0
 Annual Report Employees : 0
 Annual Report Fatalaties : 0
 Annual Report Accidents : 0
 Annual Report Tonnage : 0
 Annual Report Measured : N/R
 Old Comments : N/R
 Source : mmis
 Latitude : 37.59333333
 Longitude : -82.41305556
 Last Date in Agency List : 2023-05-19

State File Name : 12955
 Federal ID : N/R
 Permit Number : N/R
 License Number : N/R
 License Date : 1978-04-20
 Mine Status : Inactive
 Mine Type : UTC
 Mine Name : 1
 Company 2 : N/R
 Operator : N/R
 Region : East
 Nearest Town : Meta
 District : Pikeville
 Branch : Johns Creek
 Railroad : N/R
 Seam Name : Peach Orchard
 Seam Code : 730020
 Seam Elevation : N/R
 Seam Thick : 60
 Nearest Seam : 047
 Annual Report Year : 0
 Annual Report Days : 0
 Annual Report Employees : 0
 Annual Report Fatalaties : 0
 Annual Report Accidents : 0
 Annual Report Tonnage : 0
 Annual Report Measured : N/R

Map Id: 5
 Direction:
 Distance:
 Elevation:
 Relative:

Site Name : Faith Coal Sales - 2 | Newcomb Coal Co -
 1 | Newcomb Coal Co - 2
 37.5933333, -82.413056
 KY
Database(s) : [COAL MINES - KY] *(cont.)*

Envirosite ID: 42259661
EPA ID: N/R

COAL MINES - KY *(cont.)*

Old Comments : N/R
 Source : mmis
 Latitude : 37.59333333
 Longitude : -82.41305556
 Last Date in Agency List : 2023-05-19

State File Name : 12955
 Federal ID : N/R
 Permit Number : N/R
 License Number : N/R
 License Date : 1978-02-08
 Mine Status : Inactive
 Mine Type : UTC
 Mine Name : 1
 Company 2 : N/R
 Operator : N/R
 Region : East
 Nearest Town : N/R
 District : N/R
 Branch : Johns Cr
 Railroad : N/R
 Seam Name : Peach Orchard
 Seam Code : 730020
 Seam Elevation : 1557
 Seam Thick : 60
 Nearest Seam : 047
 Annual Report Year : 0
 Annual Report Days : 0
 Annual Report Employees : 0
 Annual Report Fatalaties : 0
 Annual Report Accidents : 0
 Annual Report Tonnage : 0
 Annual Report Measured : N/R
 Old Comments : N/R
 Source : mmis
 Latitude : 37.59333333
 Longitude : -82.41305556
 Last Date in Agency List : 2023-05-19

State File Name : 12955
 Federal ID : N/R
 Permit Number : N/R
 License Number : N/R
 License Date : 1978-02-08
 Mine Status : Inactive
 Mine Type : UTC
 Mine Name : 1
 Company 2 : N/R
 Operator : N/R
 Region : East
 Nearest Town : Meta
 District : Pikeville
 Branch : N/R
 Railroad : N/R

Map Id: 5
 Direction:
 Distance:
 Elevation:
 Relative:

Site Name : Faith Coal Sales - 2 | Newcomb Coal Co -
 1 | Newcomb Coal Co - 2
 37.593333, -82.413056
 KY
Database(s) : [COAL MINES - KY] *(cont.)*

Envirosite ID: 42259661
EPA ID: N/R

COAL MINES - KY *(cont.)*

Seam Name : Peach Orchard
 Seam Code : 730020
 Seam Elevation : N/R
 Seam Thick : 60
 Nearest Seam : 047
 Annual Report Year : 0
 Annual Report Days : 0
 Annual Report Employees : 0
 Annual Report Fatalaties : 0
 Annual Report Accidents : 0
 Annual Report Tonnage : 0
 Annual Report Measured : N/R
 Old Comments : N/R
 Source : mmis
 Latitude : 37.59333333
 Longitude : -82.41305556
 Last Date in Agency List : 2023-05-19

State File Name : 12955
 Federal ID : N/R
 Permit Number : N/R
 License Number : N/R
 License Date : 1978-04-20
 Mine Status : Inactive
 Mine Type : UTC
 Mine Name : 1
 Company 2 : N/R
 Operator : N/R
 Region : East
 Nearest Town : N/R
 District : N/R
 Branch : Johns Cr
 Railroad : N/R
 Seam Name : Peach Orchard
 Seam Code : 730020
 Seam Elevation : 1557
 Seam Thick : 60
 Nearest Seam : 047
 Annual Report Year : 0
 Annual Report Days : 0
 Annual Report Employees : 0
 Annual Report Fatalaties : 0
 Annual Report Accidents : 0
 Annual Report Tonnage : 0
 Annual Report Measured : N/R
 Old Comments : N/R
 Source : mmis
 Latitude : 37.59333333
 Longitude : -82.41305556
 Last Date in Agency List : 2023-05-19

Map Id: C6
 Direction:
 Distance:
 Elevation:
 Relative:

Site Name : No 10
 37.5914, -82.4347
 KY
Database(s) : [MINES]

Envirosite ID: 18698710
EPA ID: N/R

MINES

Facility Name : No 10
 Facility Address : KY

Mines Information

Mine ID : 1512561
 Coal/Metal Indicator : Coal
 Current Mine Type : Underground
 Current Mine Status : Abandoned and Sealed
 Current Mine Status Date : 1986-04-16
 Current Controller ID : C02535
 Current Controller Name : Harold E Akers; Jim D Akers
 Current Operator ID : P08313
 Current Operator Name : A A & W Coals Inc
 BOM State Code : 15
 FIPS County Name : Pike
 Congressional District Code : 05
 Company Type : Other
 Current Controller Begin Date : 1980-10-01
 District : C05
 Office Code : C0504
 Office Name : Pikeville KY Field Office
 Assess Control Number : N/R
 Primary SIC Code : 122200
 Primary SIC : Coal (Bituminous)
 Primary SIC Code 1 : 1222
 Primary SIC Code Suffix : 00
 Secondary SIC Code : N/R
 Secondary SIC : N/R
 Secondary SIC Code 1 : N/R
 Secondary SIC Code Suffix : N/R
 Primary Canvass Code : 2
 Primary Canvass : Coal
 Secondary Canvass Code : N/R
 Secondary Canvass : N/R
 Current 1031 : Removed From 1031 Status
 Current 1031 Date : 1981-10-01
 Portable Operation : N
 Portable FIPS State Code : N/R
 Days Per Week : 0
 Hours Per Shift : N/R
 Production Shifts Per Day : N/R
 Maintained Shifts Per Day : 1
 Number of Employees : 0
 Part 48 Training : N
 Average Mine Height : 72
 Mine Gas Category Code : N/R
 Methane Liberation : 0
 Number Producing Pits : N/R
 Number Non Producing Pits : N/R
 No Tailing Ponds : N/R
 Pillar Recovery Used : N
 Highwall Miner Used : N
 Multiple Pits : N
 Miners Rep Indicator : N
 Safety Committee Indicator : N

Map Id: C6
 Direction:
 Distance:
 Elevation:
 Relative:

Site Name : No 10
 37.5914, -82.4347
 KY
Database(s) : [MINES] (cont.)

Envirosite ID: 18698710
EPA ID: N/R

MINES (cont.)

Miles from Office : 0
 Directions to Mine : N/R
 Nearest Town : Meta
 Latitude : 37.5914
 Longitude : -82.4347
 Last Date in Agency List : 2023-04-12

Facility Description

Facility Name : No 10
 Contact Title : Pres
 Nearest Town : Meta
 Business Name : A A & W Coals Inc
 Business Address : PIKEVILLE, KY 41501
 FIPS State Code : 21
 Country : USA
 Province : N/R
 Postal Code : N/R

Map Id: C7
 Direction:
 Distance:
 Elevation:
 Relative:

Site Name : A A & W Coals Inc - 10
 37.591388, -82.434721
 KY
Database(s) : [COAL MINES - KY]

Envirosite ID: 42788199
EPA ID: N/R

COAL MINES - KY

State File Name : 13622-2
 Federal ID : 15-12561
 Permit Number : 298-5275
 License Number : 84-1177
 License Date : 1984-02-14
 Mine Status : Inactive
 Mine Type : UTC
 Mine Name : 10
 Company 2 : N/R
 Operator : Harold Akers - 6219 - PE0003778
 Region : East
 Nearest Town : Meta
 District : Pikeville
 Branch : Johns Creek
 Railroad : C & O
 Seam Name : Winifrede
 Seam Code : N/R
 Seam Elevation : 1354
 Seam Thick : 62
 Nearest Seam : 070
 Annual Report Year : 1984
 Annual Report Days : 200
 Annual Report Employees : 0

Map Id: C7
 Direction:
 Distance:
 Elevation:
 Relative:

Site Name : A A & W Coals Inc - 10
 37.591388, -82.434721
 KY
Database(s) : [COAL MINES - KY] (*cont.*)

Envirosite ID: 42788199
EPA ID: N/R

COAL MINES - KY (*cont.*)

Annual Report Fatalaties : 0
 Annual Report Accidents : 0
 Annual Report Tonnage : 102243
 Annual Report Measured : Actual
 Old Comments : N/R
 Source : mist
 Latitude : 37.591388
 Longitude : -82.434721
 Last Date in Agency List : 2023-05-19

State File Name : 13622-2
 Federal ID : 15-12561
 Permit Number : 298-5275
 License Number : 85-0775
 License Date : 1985-02-14
 Mine Status : Inactive
 Mine Type : UTC
 Mine Name : 10
 Company 2 : N/R
 Operator : Harold Akers - 6219 - PE0003778
 Region : East
 Nearest Town : Meta
 District : Pikeville
 Branch : Johns Creek
 Railroad : C & O
 Seam Name : Winifrede
 Seam Code : N/R
 Seam Elevation : 1349
 Seam Thick : 62
 Nearest Seam : 070
 Annual Report Year : 1985
 Annual Report Days : 210
 Annual Report Employees : 0
 Annual Report Fatalaties : 0
 Annual Report Accidents : 0
 Annual Report Tonnage : 168604
 Annual Report Measured : Actual
 Old Comments : N/R
 Source : mist
 Latitude : 37.591388
 Longitude : -82.434721
 Last Date in Agency List : 2023-05-19

State File Name : 13622-2
 Federal ID : 15-12561
 Permit Number : 298-5275
 License Number : 83-0544
 License Date : 1983-01-31
 Mine Status : Inactive
 Mine Type : UTC
 Mine Name : 10
 Company 2 : N/R
 Operator : Harold Akers - 6219 - PE0003778
 Region : East
 Nearest Town : Meta

Map Id: C7
 Direction:
 Distance:
 Elevation:
 Relative:

Site Name : A A & W Coals Inc - 10
 37.591388, -82.434721
 KY
Database(s) : [COAL MINES - KY] **(cont.)**

Envirosite ID: 42788199
EPA ID: N/R

COAL MINES - KY **(cont.)**

District :	Pikeville
Branch :	Johns Creek
Railroad :	C & O
Seam Name :	Winifrede
Seam Code :	N/R
Seam Elevation :	1350
Seam Thick :	60
Nearest Seam :	070
Annual Report Year :	1983
Annual Report Days :	70
Annual Report Employees :	0
Annual Report Fatalaties :	0
Annual Report Accidents :	0
Annual Report Tonnage :	60172
Annual Report Measured :	Actual
Old Comments :	N/R
Source :	mist
Latitude :	37.591388
Longitude :	-82.434721
Last Date in Agency List :	2023-05-19
State File Name :	13622-2
Federal ID :	15-12561
Permit Number :	298-5275
License Number :	86-1047
License Date :	1986-02-12
Mine Status :	Inactive
Mine Type :	UTC
Mine Name :	10
Company 2 :	N/R
Operator :	Harold Akers - 6219 - PE0003778
Region :	East
Nearest Town :	Meta
District :	Pikeville
Branch :	Johns Creek
Railroad :	C & O
Seam Name :	Winifrede
Seam Code :	N/R
Seam Elevation :	0
Seam Thick :	62
Nearest Seam :	070
Annual Report Year :	1986
Annual Report Days :	25
Annual Report Employees :	0
Annual Report Fatalaties :	0
Annual Report Accidents :	0
Annual Report Tonnage :	12264
Annual Report Measured :	Actual
Old Comments :	N/R
Source :	mist
Latitude :	37.591388
Longitude :	-82.434721
Last Date in Agency List :	2023-05-19

Map Id: C7
Direction:
Distance:
Elevation:
Relative:

Site Name : A A & W Coals Inc - 10
37.591388, -82.434721
KY
Database(s) : [COAL MINES - KY] (*cont.*)

Envirosite ID: 42788199
EPA ID: N/R

COAL MINES - KY (*cont.*)

State File Name : 13622-2
Federal ID : 15-12561
Permit Number : 298-5275
License Number : 82-1879
License Date : 1982-05-18
Mine Status : Inactive
Mine Type : UTC
Mine Name : 10
Company 2 : N/R
Operator : Harold Akers - 6219 - PE0003778
Region : East
Nearest Town : Meta
District : Pikeville
Branch : Johns Creek
Railroad : C & O
Seam Name : Winifrede
Seam Code : N/R
Seam Elevation : 0
Seam Thick : 70
Nearest Seam : 070
Annual Report Year : 1982
Annual Report Days : 62
Annual Report Employees : 0
Annual Report Fatalaties : 0
Annual Report Accidents : 0
Annual Report Tonnage : 53689
Annual Report Measured : Actual
Old Comments : N/R
Source : mist
Latitude : 37.591388
Longitude : -82.434721
Last Date in Agency List : 2023-05-19

Map Id: C8
Direction:
Distance:
Elevation:
Relative:

Site Name : A A & W Coals Inc - 10
37.591389, -82.434722
KY
Database(s) : [COAL MINES - KY]

Envirosite ID: 42267946
EPA ID: N/R

COAL MINES - KY

State File Name : 13622-2
Federal ID : N/R
Permit Number : N/R
License Number : N/R
License Date : 1981-02-05
Mine Status : Inactive
Mine Type : UTC
Mine Name : 10
Company 2 : N/R
Operator : N/R

Map Id: C8
 Direction:
 Distance:
 Elevation:
 Relative:

Site Name : A A & W Coals Inc - 10
 37.591389, -82.434722
 KY
Database(s) : [COAL MINES - KY] (*cont.*)

Envirosite ID: 42267946
EPA ID: N/R

COAL MINES - KY (*cont.*)

Region : East
 Nearest Town : N/R
 District : N/R
 Branch : Brushy Cr
 Railroad : N/R
 Seam Name : Winifrede
 Seam Code : 720010
 Seam Elevation : 1350
 Seam Thick : 99
 Nearest Seam : 070
 Annual Report Year : 0
 Annual Report Days : 0
 Annual Report Employees : 0
 Annual Report Fatalaties : 0
 Annual Report Accidents : 0
 Annual Report Tonnage : 0
 Annual Report Measured : N/R
 Old Comments : N/R
 Source : mmis
 Latitude : 37.59138889
 Longitude : -82.43472222
 Last Date in Agency List : 2023-05-19

State File Name : 13622-2
 Federal ID : N/R
 Permit Number : N/R
 License Number : N/R
 License Date : 1980-10-14
 Mine Status : Inactive
 Mine Type : UTC
 Mine Name : 10
 Company 2 : N/R
 Operator : N/R
 Region : East
 Nearest Town : N/R
 District : N/R
 Branch : Wolfpen Br
 Railroad : N/R
 Seam Name : Winifrede
 Seam Code : 720010
 Seam Elevation : N/R
 Seam Thick : 50
 Nearest Seam : 070
 Annual Report Year : 0
 Annual Report Days : 0
 Annual Report Employees : 0
 Annual Report Fatalaties : 0
 Annual Report Accidents : 0
 Annual Report Tonnage : 0
 Annual Report Measured : N/R
 Old Comments : N/R
 Source : mmis
 Latitude : 37.59138889
 Longitude : -82.43472222
 Last Date in Agency List : 2023-05-19

Map Id: C8
 Direction:
 Distance:
 Elevation:
 Relative:

Site Name : A A & W Coals Inc - 10
 37.591389, -82.434722
 KY
Database(s) : [COAL MINES - KY] **(cont.)**

Envirosite ID: 42267946
EPA ID: N/R

COAL MINES - KY **(cont.)**

State File Name : 13622-2
 Federal ID : N/R
 Permit Number : N/R
 License Number : N/R
 License Date : 1981-12-23
 Mine Status : Inactive
 Mine Type : N/R
 Mine Name : 10
 Company 2 : N/R
 Operator : N/R
 Region : East
 Nearest Town : Meta
 District : Pikeville
 Branch : Brushy Creek
 Railroad : N/R
 Seam Name : Winifrede
 Seam Code : 720010
 Seam Elevation : N/R
 Seam Thick : 70
 Nearest Seam : 070
 Annual Report Year : 0
 Annual Report Days : 0
 Annual Report Employees : 0
 Annual Report Fatalaties : 0
 Annual Report Accidents : 0
 Annual Report Tonnage : 0
 Annual Report Measured : N/R
 Old Comments : N/R
 Source : mmis
 Latitude : 37.59138889
 Longitude : -82.43472222
 Last Date in Agency List : 2023-05-19

State File Name : 13622-2
 Federal ID : N/R
 Permit Number : N/R
 License Number : N/R
 License Date : 1980-12-29
 Mine Status : Inactive
 Mine Type : N/R
 Mine Name : 10
 Company 2 : N/R
 Operator : N/R
 Region : East
 Nearest Town : Meta
 District : Pikeville
 Branch : Brushy Creek
 Railroad : N/R
 Seam Name : Winifrede
 Seam Code : 720010
 Seam Elevation : N/R
 Seam Thick : 99
 Nearest Seam : 070
 Annual Report Year : 0
 Annual Report Days : 0
 Annual Report Employees : 0

Map Id: C8
 Direction:
 Distance:
 Elevation:
 Relative:

Site Name : A A & W Coals Inc - 10
 37.591389, -82.434722
 KY
Database(s) : [COAL MINES - KY] (*cont.*)

Envirosite ID: 42267946
EPA ID: N/R

COAL MINES - KY (*cont.*)

Annual Report Fatalaties : 0
 Annual Report Accidents : 0
 Annual Report Tonnage : 0
 Annual Report Measured : N/R
 Old Comments : N/R
 Source : mmis
 Latitude : 37.59138889
 Longitude : -82.43472222
 Last Date in Agency List : 2023-05-19

State File Name : 13622-2
 Federal ID : N/R
 Permit Number : N/R
 License Number : N/R
 License Date : 1980-10-14
 Mine Status : Inactive
 Mine Type : UTC
 Mine Name : 10
 Company 2 : N/R
 Operator : N/R
 Region : East
 Nearest Town : Meta
 District : Pikeville
 Branch : Wolfpen Branch
 Railroad : N/R
 Seam Name : Winifrede
 Seam Code : 720010
 Seam Elevation : N/R
 Seam Thick : 50
 Nearest Seam : 070
 Annual Report Year : 0
 Annual Report Days : 0
 Annual Report Employees : 0
 Annual Report Fatalaties : 0
 Annual Report Accidents : 0
 Annual Report Tonnage : 0
 Annual Report Measured : N/R
 Old Comments : N/R
 Source : mmis
 Latitude : 37.59138889
 Longitude : -82.43472222
 Last Date in Agency List : 2023-05-19

Map Id: D9
 Direction:
 Distance:
 Elevation:
 Relative:

Site Name : Faith Coal Sales Inc - 2 | Newcomb Coal
 Co - 1 | Newcomb Coal Co - 2
 37.592926, -82.41057
 KY
Database(s) : [COAL MINES - KY]

Envirosite ID: 42263158
EPA ID: N/R

COAL MINES - KY

State File Name : 12955
 Federal ID : N/R
 Permit Number : N/R
 License Number : N/R
 License Date : 1977-02-15
 Mine Status : Inactive
 Mine Type : N/R
 Mine Name : 2
 Company 2 : N/R
 Operator : N/R
 Region : East
 Nearest Town : Meta
 District : Pikeville
 Branch : N/R
 Railroad : N/R
 Seam Name : Peach Orchard
 Seam Code : 730020
 Seam Elevation : N/R
 Seam Thick : 39
 Nearest Seam : 047
 Annual Report Year : 0
 Annual Report Days : 0
 Annual Report Employees : 0
 Annual Report Fatalaties : 0
 Annual Report Accidents : 0
 Annual Report Tonnage : 0
 Annual Report Measured : N/R
 Old Comments : N/R
 Source : mmis
 Latitude : 37.59292589
 Longitude : -82.41056987
 Last Date in Agency List : 2023-05-19

State File Name : 12955
 Federal ID : N/R
 Permit Number : N/R
 License Number : N/R
 License Date : N/R
 Mine Status : Inactive
 Mine Type : UTC
 Mine Name : 2
 Company 2 : N/R
 Operator : James F Ratliff
 Region : East
 Nearest Town : Meta
 District : N/R
 Branch : N/R
 Railroad : N/R
 Seam Name : Peach Orchard
 Seam Code : 730020
 Seam Elevation : N/R
 Seam Thick : N/R
 Nearest Seam : 047
 Annual Report Year : 1977
 Annual Report Days : 18

Map Id: D9
 Direction:
 Distance:
 Elevation:
 Relative:

Site Name : Faith Coal Sales Inc - 2 | Newcomb Coal
 Co - 1 | Newcomb Coal Co - 2
 37.592926, -82.41057
 KY
Database(s) : [COAL MINES - KY] *(cont.)*

Envirosite ID: 42263158
EPA ID: N/R

COAL MINES - KY *(cont.)*

Annual Report Employees : 9
 Annual Report Fatalities : 0
 Annual Report Accidents : 0
 Annual Report Tonnage : 4627
 Annual Report Measured : Actual

Old Comments : Sc1 Assigned 05-02-90/jkh Days Worked= 18 Men Employed= 9 Fatal
 Accidents= 0 Nonfatal Accidents= 0

Source : mmis
 Latitude : 37.59292589
 Longitude : -82.41056987
 Last Date in Agency List : 2023-05-19

State File Name : 12955
 Federal ID : N/R
 Permit Number : N/R
 License Number : N/R
 License Date : 1977-01-31
 Mine Status : Inactive
 Mine Type : N/R
 Mine Name : 2
 Company 2 : N/R
 Operator : N/R
 Region : East
 Nearest Town : Meta
 District : Pikeville
 Branch : Johns Creek
 Railroad : N/R
 Seam Name : Peach Orchard
 Seam Code : 730020
 Seam Elevation : N/R
 Seam Thick : 60
 Nearest Seam : 047
 Annual Report Year : 0
 Annual Report Days : 0
 Annual Report Employees : 0
 Annual Report Fatalities : 0
 Annual Report Accidents : 0
 Annual Report Tonnage : 0
 Annual Report Measured : N/R
 Old Comments : N/R
 Source : mmis
 Latitude : 37.59292589
 Longitude : -82.41056987
 Last Date in Agency List : 2023-05-19

State File Name : 12955
 Federal ID : N/R
 Permit Number : N/R
 License Number : N/R
 License Date : N/R
 Mine Status : Inactive
 Mine Type : UTC

Map Id: D9
 Direction:
 Distance:
 Elevation:
 Relative:

Site Name : Faith Coal Sales Inc - 2 | Newcomb Coal
 Co - 1 | Newcomb Coal Co - 2
 37.592926, -82.41057
 KY
Database(s) : [COAL MINES - KY] *(cont.)*

Envirosite ID: 42263158
EPA ID: N/R

COAL MINES - KY *(cont.)*

Mine Name : 2
 Company 2 : N/R
 Operator : James F Ratliff
 Region : East
 Nearest Town : Meta
 District : Pikeville
 Branch : N/R
 Railroad : N/R
 Seam Name : Peach Orchard
 Seam Code : 730020
 Seam Elevation : N/R
 Seam Thick : N/R
 Nearest Seam : 047
 Annual Report Year : 1976
 Annual Report Days : 164
 Annual Report Employees : 10
 Annual Report Fatalities : 0
 Annual Report Accidents : 0
 Annual Report Tonnage : 26610
 Annual Report Measured : Actual

Old Comments : Sc1 Assigned 05-02-90/jkh Days Worked= 164 Men Employed= 10 Fatal
 Accidents= 0 Nonfatal Accidents= 0

Source : mmis
 Latitude : 37.59292589
 Longitude : -82.41056987
 Last Date in Agency List : 2023-05-19

State File Name : 12955
 Federal ID : N/R
 Permit Number : N/R
 License Number : N/R
 License Date : N/R
 Mine Status : Inactive
 Mine Type : UTC
 Mine Name : 1
 Company 2 : N/R
 Operator : Theodore Newcomb
 Region : East
 Nearest Town : Meta
 District : N/R
 Branch : N/R
 Railroad : N/R
 Seam Name : Peach Orchard
 Seam Code : 730020
 Seam Elevation : N/R
 Seam Thick : N/R
 Nearest Seam : 047
 Annual Report Year : 1978
 Annual Report Days : 103
 Annual Report Employees : 5
 Annual Report Fatalities : 0
 Annual Report Accidents : 0
 Annual Report Tonnage : 9638

Map Id: D9
 Direction:
 Distance:
 Elevation:
 Relative:

Site Name : Faith Coal Sales Inc - 2 | Newcomb Coal Co - 1 | Newcomb Coal Co - 2
 37.592926, -82.41057
 KY
Database(s) : [COAL MINES - KY] *(cont.)*

Envirosite ID: 42263158
EPA ID: N/R

COAL MINES - KY *(cont.)*

Annual Report Measured :	Actual
Old Comments :	Sc1 Assigned 05-02-90/jkh Days Worked= 103 Men Employed= 5 Fatal Accidents= 0 Nonfatal Accidents= 0
Source :	mmis
Latitude :	37.59292589
Longitude :	-82.41056987
Last Date in Agency List :	2023-05-19
State File Name :	12955
Federal ID :	N/R
Permit Number :	N/R
License Number :	N/R
License Date :	N/R
Mine Status :	Inactive
Mine Type :	UTC
Mine Name :	1
Company 2 :	N/R
Operator :	Theadore Newcomb
Region :	East
Nearest Town :	Meta
District :	N/R
Branch :	N/R
Railroad :	N/R
Seam Name :	Peach Orchard
Seam Code :	730020
Seam Elevation :	N/R
Seam Thick :	N/R
Nearest Seam :	047
Annual Report Year :	1977
Annual Report Days :	174
Annual Report Employees :	5
Annual Report Fatalaties :	0
Annual Report Accidents :	0
Annual Report Tonnage :	12393
Annual Report Measured :	Actual
Old Comments :	Sc1 Assigned 05-02-90/jkh Days Worked= 174 Men Employed= 5 Fatal Accidents= 0 Nonfatal Accidents= 0
Source :	mmis
Latitude :	37.59292589
Longitude :	-82.41056987
Last Date in Agency List :	2023-05-19

Map Id: D10
 Direction:
 Distance:
 Elevation:
 Relative:

Site Name : No 8 Mine
 37.5933, -82.4103
 KY
Database(s) : [MINES]

Envirosite ID: 18689008
EPA ID: N/R

MINES

Facility Name : No 8 Mine
 Facility Address : KY

Mines Information

Mine ID : 1511919
 Coal/Metal Indicator : Coal
 Current Mine Type : Underground
 Current Mine Status : Abandoned and Sealed
 Current Mine Status Date : 1981-04-24
 Current Controller ID : C02535
 Current Controller Name : Harold E Akers; Jim D Akers
 Current Operator ID : P08313
 Current Operator Name : A A & W Coals Inc
 BOM State Code : 15
 FIPS County Name : Pike
 Congressional District Code : 05
 Company Type : Other
 Current Controller Begin Date : 1979-06-01
 District : C05
 Office Code : C0504
 Office Name : Pikeville KY Field Office
 Assess Control Number : N/R
 Primary SIC Code : 122200
 Primary SIC : Coal (Bituminous)
 Primary SIC Code 1 : 1222
 Primary SIC Code Suffix : 00
 Secondary SIC Code : N/R
 Secondary SIC : N/R
 Secondary SIC Code 1 : N/R
 Secondary SIC Code Suffix : N/R
 Primary Canvass Code : 2
 Primary Canvass : Coal
 Secondary Canvass Code : N/R
 Secondary Canvass : N/R
 Current 103I : Removed From 103I Status
 Current 103I Date : 1981-04-24
 Portable Operation : N
 Portable FIPS State Code : N/R
 Days Per Week : 0
 Hours Per Shift : N/R
 Production Shifts Per Day : N/R
 Maintained Shifts Per Day : N/R
 Number of Employees : 0
 Part 48 Training : N
 Average Mine Height : 48
 Mine Gas Category Code : N/R
 Methane Liberation : 0
 Number Producing Pits : N/R
 Number Non Producing Pits : N/R
 No Tailing Ponds : N/R
 Pillar Recovery Used : N
 Highwall Miner Used : N
 Multiple Pits : N
 Miners Rep Indicator : N
 Safety Committee Indicator : N

Map Id: D10
Direction:
Distance:
Elevation:
Relative:

Site Name : No 8 Mine
37.5933, -82.4103
KY
Database(s) : [MINES] (cont.)

Envirosite ID: 18689008
EPA ID: N/R

MINES (cont.)

Miles from Office : 0
Directions to Mine : N/R
Nearest Town : Meta
Latitude : 37.5933
Longitude : -82.4103
Last Date in Agency List : 2023-04-12

Facility Description

Facility Name : No 8 Mine
Contact Title : Pres
Nearest Town : Meta
Business Name : A A & W Coals Inc
Business Address : PIKEVILLE, KY 41501
FIPS State Code : 21
Country : USA
Province : N/R
Postal Code : N/R

Map Id: D11
Direction:
Distance:
Elevation:
Relative:

Site Name : A A & W C Inc - 8 | A A & W Coals Inc - 8
37.593333, -82.410278
KY
Database(s) : [COAL MINES - KY]

Envirosite ID: 42268848
EPA ID: N/R

COAL MINES - KY

State File Name : 13622-1
Federal ID : N/R
Permit Number : N/R
License Number : N/R
License Date : 1979-06-06
Mine Status : Inactive
Mine Type : UTC
Mine Name : 8
Company 2 : N/R
Operator : N/R
Region : East
Nearest Town : Meta
District : Pikeville
Branch : Creek
Railroad : N/R
Seam Name : Winifrede
Seam Code : 720010
Seam Elevation : N/R
Seam Thick : 48
Nearest Seam : 070
Annual Report Year : 0
Annual Report Days : 0
Annual Report Employees : 0

Map Id: D11
 Direction:
 Distance:
 Elevation:
 Relative:

Site Name : A A & W C Inc - 8 | A A & W Coals Inc - 8
 37.5933333, -82.410278
 KY
Database(s) : [COAL MINES - KY] **(cont.)**

Envirosite ID: 42268848
EPA ID: N/R

COAL MINES - KY **(cont.)**

Annual Report Fatalaties : 0
 Annual Report Accidents : 0
 Annual Report Tonnage : 0
 Annual Report Measured : N/R
 Old Comments : N/R
 Source : mmis
 Latitude : 37.59333333
 Longitude : -82.41027778
 Last Date in Agency List : 2023-05-19

State File Name : 13622-1
 Federal ID : N/R
 Permit Number : N/R
 License Number : N/R
 License Date : 1980-01-11
 Mine Status : Inactive
 Mine Type : UTC
 Mine Name : 8
 Company 2 : N/R
 Operator : N/R
 Region : East
 Nearest Town : Meta
 District : Pikeville
 Branch : N/R
 Railroad : N/R
 Seam Name : Winifrede
 Seam Code : 720010
 Seam Elevation : N/R
 Seam Thick : 62
 Nearest Seam : 070
 Annual Report Year : 0
 Annual Report Days : 0
 Annual Report Employees : 0
 Annual Report Fatalaties : 0
 Annual Report Accidents : 0
 Annual Report Tonnage : 0
 Annual Report Measured : N/R
 Old Comments : N/R
 Source : mmis
 Latitude : 37.59333333
 Longitude : -82.41027778
 Last Date in Agency List : 2023-05-19

State File Name : 13622-1
 Federal ID : N/R
 Permit Number : N/R
 License Number : N/R
 License Date : 1980-12-29
 Mine Status : Inactive
 Mine Type : N/R
 Mine Name : 8
 Company 2 : N/R
 Operator : N/R
 Region : East
 Nearest Town : Meta

Map Id: D11
 Direction:
 Distance:
 Elevation:
 Relative:

Site Name : A A & W C Inc - 8 | A A & W Coals Inc - 8
 37.5933333, -82.410278
 KY
Database(s) : [COAL MINES - KY] **(cont.)**

Envirosite ID: 42268848
EPA ID: N/R

COAL MINES - KY **(cont.)**

District : Pikeville
 Branch : Creek
 Railroad : N/R
 Seam Name : Winifrede
 Seam Code : 720010
 Seam Elevation : N/R
 Seam Thick : 58
 Nearest Seam : 070
 Annual Report Year : 0
 Annual Report Days : 0
 Annual Report Employees : 0
 Annual Report Fatalaties : 0
 Annual Report Accidents : 0
 Annual Report Tonnage : 0
 Annual Report Measured : N/R
 Old Comments : N/R
 Source : mmis
 Latitude : 37.59333333
 Longitude : -82.41027778
 Last Date in Agency List : 2023-05-19

State File Name : 13622-1
 Federal ID : N/R
 Permit Number : N/R
 License Number : N/R
 License Date : 1981-03-27
 Mine Status : Inactive
 Mine Type : N/R
 Mine Name : 8
 Company 2 : N/R
 Operator : N/R
 Region : East
 Nearest Town : Meta
 District : Pikeville
 Branch : Creek
 Railroad : N/R
 Seam Name : Winifrede
 Seam Code : 720010
 Seam Elevation : N/R
 Seam Thick : 48
 Nearest Seam : 070
 Annual Report Year : 0
 Annual Report Days : 0
 Annual Report Employees : 0
 Annual Report Fatalaties : 0
 Annual Report Accidents : 0
 Annual Report Tonnage : 0
 Annual Report Measured : N/R
 Old Comments : N/R
 Source : mmis
 Latitude : 37.59333333
 Longitude : -82.41027778
 Last Date in Agency List : 2023-05-19

Map Id: D11
 Direction:
 Distance:
 Elevation:
 Relative:

Site Name : A A & W C Inc - 8 | A A & W Coals Inc - 8
 37.593333, -82.410278
 KY
Database(s) : [COAL MINES - KY] **(cont.)**

Envirosite ID: 42268848
EPA ID: N/R

COAL MINES - KY **(cont.)**

State File Name : 13622-1
 Federal ID : N/R
 Permit Number : N/R
 License Number : N/R
 License Date : 1980-01-11
 Mine Status : Inactive
 Mine Type : N/R
 Mine Name : 8
 Company 2 : N/R
 Operator : N/R
 Region : East
 Nearest Town : N/R
 District : N/R
 Branch : N/R
 Railroad : N/R
 Seam Name : Winifrede
 Seam Code : 720010
 Seam Elevation : N/R
 Seam Thick : 62
 Nearest Seam : 070
 Annual Report Year : 0
 Annual Report Days : 0
 Annual Report Employees : 0
 Annual Report Fatalities : 0
 Annual Report Accidents : 0
 Annual Report Tonnage : 0
 Annual Report Measured : N/R
 Old Comments : N/R
 Source : mmis
 Latitude : 37.59333333
 Longitude : -82.41027778
 Last Date in Agency List : 2023-05-19

State File Name : 13622-1
 Federal ID : N/R
 Permit Number : N/R
 License Number : N/R
 License Date : 1981-01-22
 Mine Status : Inactive
 Mine Type : UTC
 Mine Name : 8
 Company 2 : N/R
 Operator : N/R
 Region : East
 Nearest Town : N/R
 District : N/R
 Branch : Johns Cr
 Railroad : N/R
 Seam Name : Winifrede
 Seam Code : 720010
 Seam Elevation : 1320
 Seam Thick : 58
 Nearest Seam : 070
 Annual Report Year : 0
 Annual Report Days : 0
 Annual Report Employees : 0

Map Id: D11
 Direction:
 Distance:
 Elevation:
 Relative:

Site Name : A A & W C Inc - 8 | A A & W Coals Inc - 8
 37.5933333, -82.410278
 KY
Database(s) : [COAL MINES - KY] **(cont.)**

Envirosite ID: 42268848
EPA ID: N/R

COAL MINES - KY **(cont.)**

Annual Report Fatalaties : 0
 Annual Report Accidents : 0
 Annual Report Tonnage : 0
 Annual Report Measured : N/R
 Old Comments : N/R
 Source : mmis
 Latitude : 37.59333333
 Longitude : -82.41027778
 Last Date in Agency List : 2023-05-19

State File Name : 13622-1
 Federal ID : N/R
 Permit Number : N/R
 License Number : N/R
 License Date : 1979-06-06
 Mine Status : Inactive
 Mine Type : N/R
 Mine Name : 8
 Company 2 : N/R
 Operator : N/R
 Region : East
 Nearest Town : N/R
 District : N/R
 Branch : N/R
 Railroad : N/R
 Seam Name : Winifrede
 Seam Code : 720010
 Seam Elevation : N/R
 Seam Thick : 48
 Nearest Seam : 070
 Annual Report Year : 0
 Annual Report Days : 0
 Annual Report Employees : 0
 Annual Report Fatalaties : 0
 Annual Report Accidents : 0
 Annual Report Tonnage : 0
 Annual Report Measured : N/R
 Old Comments : N/R
 Source : mmis
 Latitude : 37.59333333
 Longitude : -82.41027778
 Last Date in Agency List : 2023-05-19

Map Id: E12
 Direction:
 Distance:
 Elevation:
 Relative:

Site Name : Bent Mountain Surface Mine #2 | CHM-1 | SHM-1 Right Fork
 37.588889, -82.434444
 KY
Database(s) : [MINES]

Envirosite ID: 18288618
EPA ID: N/R

MINES

Facility Name : Bent Mountain Surface Mine #2
 Facility Address : KY

Mines Information

Mine ID : 1518015
 Coal/Metal Indicator : Coal
 Current Mine Type : Surface
 Current Mine Status : Temporarily Idled
 Current Mine Status Date : 2023-01-23
 Current Controller ID : 0142161
 Current Controller Name : Freddie Revis
 Current Operator ID : 0158134
 Current Operator Name : FR Performance LLC
 BOM State Code : 15
 FIPS County Name : Pike
 Congressional District Code : 05
 Company Type : Other
 Current Controller Begin Date : 2018-07-24
 District : C05
 Office Code : C0504
 Office Name : Pikeville KY Field Office
 Assess Control Number : 000518630
 Primary SIC Code : 122200
 Primary SIC : Coal (Bituminous)
 Primary SIC Code 1 : 1222
 Primary SIC Code Suffix : 00
 Secondary SIC Code : N/R
 Secondary SIC : N/R
 Secondary SIC Code 1 : N/R
 Secondary SIC Code Suffix : N/R
 Primary Canvass Code : 2
 Primary Canvass : Coal
 Secondary Canvass Code : N/R
 Secondary Canvass : N/R
 Current 103I : Removed From 103I Status
 Current 103I Date : 1998-01-27
 Portable Operation : N
 Portable FIPS State Code : N/R
 Days Per Week : 0
 Hours Per Shift : 0
 Production Shifts Per Day : 0
 Maintained Shifts Per Day : 0
 Number of Employees : 0
 Part 48 Training : N
 Average Mine Height : 72
 Mine Gas Category Code : N/R
 Methane Liberation : N/R
 Number Producing Pits : N/R
 Number Non Producing Pits : 1
 No Tailing Ponds : N/R
 Pillar Recovery Used : N
 Highwall Miner Used : N
 Multiple Pits : N
 Miners Rep Indicator : N

Map Id: E12
 Direction:
 Distance:
 Elevation:
 Relative:

Site Name : Bent Mountain Surface Mine #2 | CHM-1 | SHM-1 Right Fork
 37.588889, -82.434444
 KY
Database(s) : [MINES] (cont.)

Envirosite ID: 18288618
EPA ID: N/R

MINES (cont.)

Safety Committee Indicator : N
 Miles from Office : 15
 Directions to Mine : 0.5 mile from St. Rt. 881, Junction with Rt. 119
 Nearest Town : Meta
 Latitude : 37.588889
 Longitude : -82.434444
 Last Date in Agency List : 2023-04-12

Facility Description

Facility Name : Bent Mountain Surface Mine #2
 Contact Title : Officer/Member
 Nearest Town : Meta
 Business Name : FR Performance LLC
 Business Address : 327 Huckleberry Lane, London, KY 40744
 FIPS State Code : 21
 Country : USA
 Province : N/R
 Postal Code : N/R

Facility Name : CHM-1
 Facility Address : KY

Mines Information

Mine ID : 1518765
 Coal/Metal Indicator : 1518765
 Current Mine Type : Coal
 Current Mine Status : Surface
 Current Mine Status Date : N/R
 Current Controller ID : NonProducing
 Current Controller Name : 0042775
 Current Operator ID : F D Justice II; Greg Henzman
 Current Operator Name : 0051979
 BOM State Code : Contract Highwall Mining, LLC
 FIPS County Name : 195
 Congressional District Code : Pike
 Company Type : 05
 Current Controller Begin Date : Other
 District : 2017-06-29
 Office Code : C05
 Office Name : C0504
 Assess Control Number : Pikeville KY Field Office
 Primary SIC Code : 000482126
 Primary SIC : 122200
 Primary SIC Code 1 : Coal (Bituminous)
 Primary SIC Code Suffix : 1222
 Secondary SIC Code : 00
 Secondary SIC : N/R
 Secondary SIC Code 1 : N/R
 Secondary SIC Code Suffix : N/R
 Primary Canvass Code : N/R
 Primary Canvass : 2

Map Id: E12
 Direction:
 Distance:
 Elevation:
 Relative:

Site Name : Bent Mountain Surface Mine #2 | CHM-1 | SHM-1 Right Fork
 37.588889, -82.434444
 KY
Database(s) : [MINES] (cont.)

Envirosite ID: 18288618
EPA ID: N/R

MINES (cont.)

Secondary Canvass Code :	Coal
Secondary Canvass :	N/R
Current 1031 :	N/R
Current 1031 Date :	Never Had 1031 Status
Portable Operation :	N/R
Portable FIPS State Code :	Y
Days Per Week :	21
Hours Per Shift :	0
Production Shifts Per Day :	0
Maintained Shifts Per Day :	0
Number of Employees :	0
Part 48 Training :	7
Average Mine Height :	N
Mine Gas Category Code :	28
Methane Liberation :	N/R
Number Producing Pits :	N/R
Number Non Producing Pits :	N/R
No Tailing Ponds :	1
Pillar Recovery Used :	N/R
Highwall Miner Used :	N
Multiple Pits :	Y
Miners Rep Indicator :	N
Safety Committee Indicator :	N
Miles from Office :	N
Directions to Mine :	0
Nearest Town :	7288 Right Fork of Brushy Pikeville, KY
Latitude :	37.588889
Longitude :	82.434444
Last Date in Agency List :	2021-03-02

Facility Description

Facility Name :	N/R
Contact Title :	N/R
Nearest Town :	N/R
Business Name :	N/R
Business Address :	N/R
FIPS State Code :	N/R
Country :	N/R
Province :	N/R
Postal Code :	N/R

Facility Name :	Salem #2
Facility Address :	KY

Mines Information

Mine ID :	1518608
Coal/Metal Indicator :	Coal
Current Mine Type :	Surface
Current Mine Status :	Temporarily Idled
Current Mine Status Date :	2015-04-07
Current Controller ID :	0171761

Map Id: E12
 Direction:
 Distance:
 Elevation:
 Relative:

Site Name : Bent Mountain Surface Mine #2 | CHM-1 | SHM-1 Right Fork
 37.588889, -82.434444
 KY
Database(s) : [MINES] (cont.)

Envirosite ID: 18288618
EPA ID: N/R

MINES (cont.)

Current Controller Name :	James C Justice III
Current Operator ID :	0059863
Current Operator Name :	Kentucky Fuel Corporation
BOM State Code :	15
FIPS County Name :	Pike
Congressional District Code :	05
Company Type :	Corporation
Current Controller Begin Date :	2014-06-08
District :	C05
Office Code :	C0504
Office Name :	Pikeville KY Field Office
Assess Control Number :	000366550
Primary SIC Code :	122200
Primary SIC :	Coal (Bituminous)
Primary SIC Code 1 :	1222
Primary SIC Code Suffix :	00
Secondary SIC Code :	N/R
Secondary SIC :	N/R
Secondary SIC Code 1 :	N/R
Secondary SIC Code Suffix :	N/R
Primary Canvass Code :	2
Primary Canvass :	Coal
Secondary Canvass Code :	N/R
Secondary Canvass :	N/R
Current 103I :	Never Had 103I Status
Current 103I Date :	N/R
Portable Operation :	Y
Portable FIPS State Code :	21
Days Per Week :	0
Hours Per Shift :	0
Production Shifts Per Day :	0
Maintained Shifts Per Day :	0
Number of Employees :	0
Part 48 Training :	N
Average Mine Height :	80
Mine Gas Category Code :	N/R
Methane Liberation :	N/R
Number Producing Pits :	N/R
Number Non Producing Pits :	0
No Tailing Ponds :	N/R
Pillar Recovery Used :	N
Highwall Miner Used :	N
Multiple Pits :	N
Miners Rep Indicator :	N
Safety Committee Indicator :	N
Miles from Office :	15
Directions to Mine :	.5 Miles from St Rt 881, junction with Rt 119
Nearest Town :	Meta
Latitude :	37.588889
Longitude :	-82.434444
Last Date in Agency List :	2023-04-12

Map Id: E12
 Direction:
 Distance:
 Elevation:
 Relative:

Site Name : Bent Mountain Surface Mine #2 | CHM-1 | SHM-1 Right Fork
 37.588889, -82.434444
 KY
Database(s) : [MINES] (cont.)

Envirosite ID: 18288618
EPA ID: N/R

MINES (cont.)

Facility Description

Facility Name : Salem #2
 Contact Title : Director of Health & Safety
 Nearest Town : Meta
 Business Name : Kentucky Fuel Corporation
 Business Address : 216 Lake Drive, Daniels, WV 25832
 FIPS State Code : 54
 Country : USA
 Province : N/R
 Postal Code : N/R

Facility Name : SHM-1 Right Fork
 Facility Address : KY

Mines Information

Mine ID : 1518765
 Coal/Metal Indicator : Coal
 Current Mine Type : Surface
 Current Mine Status : Active
 Current Mine Status Date : 2020-12-14
 Current Controller ID : 0042775
 Current Controller Name : F D Justice II; Greg Henzman
 Current Operator ID : 0051979
 Current Operator Name : Contract Highwall Mining, LLC
 BOM State Code : 15
 FIPS County Name : Bell
 Congressional District Code : 05
 Company Type : Other
 Current Controller Begin Date : 2017-06-29
 District : C07
 Office Code : C0701
 Office Name : Barbourville KY Field Office
 Assess Control Number : 000522836
 Primary SIC Code : 122200
 Primary SIC : Coal (Bituminous)
 Primary SIC Code 1 : 1222
 Primary SIC Code Suffix : 00
 Secondary SIC Code : N/R
 Secondary SIC : N/R
 Secondary SIC Code 1 : N/R
 Secondary SIC Code Suffix : N/R
 Primary Canvass Code : 2
 Primary Canvass : Coal
 Secondary Canvass Code : N/R
 Secondary Canvass : N/R
 Current 1031 : Never Had 1031 Status
 Current 1031 Date : N/R
 Portable Operation : Y
 Portable FIPS State Code : 21
 Days Per Week : 4
 Hours Per Shift : 12
 Production Shifts Per Day : 2
 Maintained Shifts Per Day : 0

Map Id: E12
 Direction:
 Distance:
 Elevation:
 Relative:

Site Name : Bent Mountain Surface Mine #2 | CHM-1 | SHM-1 Right Fork
 37.588889, -82.434444
 KY
Database(s) : [MINES] (cont.)

Envirosite ID: 18288618
EPA ID: N/R

MINES (cont.)

Number of Employees : 8
 Part 48 Training : N
 Average Mine Height : 28
 Mine Gas Category Code : N/R
 Methane Liberation : N/R
 Number Producing Pits : 1
 Number Non Producing Pits : 0
 No Tailing Ponds : N/R
 Pillar Recovery Used : N
 Highwall Miner Used : Y
 Multiple Pits : N
 Miners Rep Indicator : N
 Safety Committee Indicator : N
 Miles from Office : 26

Directions to Mine : Left on Hwy. 25E south 13.4 miles to Hwy. 119. Left 7.6 miles to the River Bridge. Right 5.0 miles to equipment parking area. Mine on left @ 15-19891 Surface Mine.

Nearest Town : N/R
 Latitude : 37.588889
 Longitude : -82.434444
 Last Date in Agency List : 2021-04-21

Facility Description

Facility Name : SHM-1 Right Fork
 Contact Title : Member
 Nearest Town : N/R
 Business Name : Contract Highwall Mining, LLC
 Business Address : 200 Second Street Suite 202, Pikeville, KY 41502
 FIPS State Code : 21
 Country : USA
 Province : N/R
 Postal Code : N/R

Facility Name : Superior
 Facility Address : KY

Mines Information

Mine ID : 1518765
 Coal/Metal Indicator : Coal
 Current Mine Type : Surface
 Current Mine Status : NonProducing
 Current Mine Status Date : 2020-09-02
 Current Controller ID : 0042775
 Current Controller Name : F D Justice II; Greg Henzman
 Current Operator ID : 0051979
 Current Operator Name : Contract Highwall Mining, LLC
 BOM State Code : 15
 FIPS County Name : Pike
 Congressional District Code : 05

Map Id: E12
 Direction:
 Distance:
 Elevation:
 Relative:

Site Name : Bent Mountain Surface Mine #2 | CHM-1 | SHM-1 Right Fork
 37.588889, -82.434444
 KY

Database(s) : [MINES] (cont.)

Envirosite ID: 18288618
EPA ID: N/R

MINES (cont.)

Company Type :	Other
Current Controller Begin Date :	2017-06-29
District :	C05
Office Code :	C0504
Office Name :	Pikeville KY Field Office
Assess Control Number :	000522836
Primary SIC Code :	122200
Primary SIC :	Coal (Bituminous)
Primary SIC Code 1 :	1222
Primary SIC Code Suffix :	00
Secondary SIC Code :	N/R
Secondary SIC :	N/R
Secondary SIC Code 1 :	N/R
Secondary SIC Code Suffix :	N/R
Primary Canvass Code :	2
Primary Canvass :	Coal
Secondary Canvass Code :	N/R
Secondary Canvass :	N/R
Current 1031 :	Never Had 1031 Status
Current 1031 Date :	N/R
Portable Operation :	Y
Portable FIPS State Code :	21
Days Per Week :	5
Hours Per Shift :	0
Production Shifts Per Day :	0
Maintained Shifts Per Day :	1
Number of Employees :	4
Part 48 Training :	N
Average Mine Height :	28
Mine Gas Category Code :	N/R
Methane Liberation :	N/R
Number Producing Pits :	N/R
Number Non Producing Pits :	0
No Tailing Ponds :	N/R
Pillar Recovery Used :	N
Highwall Miner Used :	Y
Multiple Pits :	N
Miners Rep Indicator :	N
Safety Committee Indicator :	N
Miles from Office :	0
Directions to Mine :	7288 Right Fork of Brushy Pikeville, KY
Nearest Town :	Pikeville
Latitude :	37.588889
Longitude :	82.434444
Last Date in Agency List :	2021-03-02

Facility Description

Facility Name :	Superior
Contact Title :	Member
Nearest Town :	Pikeville
Business Name :	Contract Highwall Mining, LLC
Business Address :	29 Porter Hill, Stanville, KY 41659
FIPS State Code :	21
Country :	USA

Map Id: E12
Direction:
Distance:
Elevation:
Relative:

Site Name : Bent Mountain Surface Mine #2 | CHM-1 | SHM-1 Right Fork
37.588889, -82.434444
KY
Database(s) : [MINES] (cont.)

Envirosite ID: 18288618
EPA ID: N/R

MINES (cont.)

Province : N/R
Postal Code : N/R

Map Id: E13
Direction:
Distance:
Elevation:
Relative:

Site Name : Branham & Baker Coal Co Inc - Ridge Top 1 | Branham & Baker Coal Co Inc - Ridge Top 3 | Dixie Fuel Co - Wallins Strip
37.588888, -82.434444
KY
Database(s) : [COAL MINES - KY]

Envirosite ID: 42260706
EPA ID: N/R

COAL MINES - KY

State File Name : 09991-2
Federal ID : 15-18292
Permit Number : 648-5009
License Number : 98-0717
License Date : 1998-12-14
Mine Status : Inactive
Mine Type : ASTC
Mine Name : Wallins Strip
Company 2 : N/R
Operator : Clyde Bennett - 5002
Region : East
Nearest Town : Grays Knob
District : Harlan
Branch : Mill Creek
Railroad : N/A
Seam Name : Wallins
Seam Code : N/R
Seam Elevation : 2400
Seam Thick : 60
Nearest Seam : N/R
Annual Report Year : 1998
Annual Report Days : 0
Annual Report Employees : 0
Annual Report Fatalities : 0
Annual Report Accidents : 0
Annual Report Tonnage : 0
Annual Report Measured : Actual
Old Comments : N/R
Source : mist
Latitude : 37.588888
Longitude : -82.434444
Last Date in Agency List : 2023-05-19

State File Name : 09984-72
Federal ID : N/R
Permit Number : 898-0503

Map Id: E13
 Direction:
 Distance:
 Elevation:
 Relative:

Site Name : Branham & Baker Coal Co Inc - Ridge Top
 1 | Branham & Baker Coal Co Inc - Ridge
 Top 3 | Dixie Fuel Co - Wallins Strip
 37.588888, -82.434444
 KY
Database(s) : [COAL MINES - KY] **(cont.)**

Envirosite ID: 42260706
EPA ID: N/R

COAL MINES - KY **(cont.)**

License Number : 98-0236
 License Date : 1998-01-23
 Mine Status : Inactive
 Mine Type : STC
 Mine Name : Ridge Top 1
 Company 2 : N/R
 Operator : Donn Chickering - 3964
 Region : East
 Nearest Town : Meta
 District : Pikeville
 Branch : Johns Creek
 Railroad : None
 Seam Name : Fire Clay Zone
 Seam Code : N/R
 Seam Elevation : 1080
 Seam Thick : 36
 Nearest Seam : N/R
 Annual Report Year : 1998
 Annual Report Days : 270
 Annual Report Employees : 0
 Annual Report Fatalaties : 0
 Annual Report Accidents : 1
 Annual Report Tonnage : 22544
 Annual Report Measured : Actual
 Old Comments : N/R
 Source : mist
 Latitude : 37.588888
 Longitude : -82.434444
 Last Date in Agency List : 2023-05-19

State File Name : 17665-96
 Federal ID : 15-18125
 Permit Number : 898-0503
 License Number : 99-0208
 License Date : 1999-01-14
 Mine Status : Inactive
 Mine Type : ATC
 Mine Name : Ridge Top 1
 Company 2 : N/R
 Operator : David Faulkner - 9032 - BE0005679
 Region : East
 Nearest Town : Meta
 District : Pikeville
 Branch : Johns Creek
 Railroad : N/A
 Seam Name : Winifrede
 Seam Code : N/R
 Seam Elevation : 0
 Seam Thick : 60
 Nearest Seam : N/R
 Annual Report Year : 1999
 Annual Report Days : 56
 Annual Report Employees : 0
 Annual Report Fatalaties : 0

Map Id: E13
 Direction:
 Distance:
 Elevation:
 Relative:

Site Name : Branham & Baker Coal Co Inc - Ridge Top
 1 | Branham & Baker Coal Co Inc - Ridge
 Top 3 | Dixie Fuel Co - Wallins Strip
 37.588888, -82.434444
 KY

Database(s) : [COAL MINES - KY] **(cont.)**

Envirosite ID: 42260706
EPA ID: N/R

COAL MINES - KY **(cont.)**

Annual Report Accidents : 0
 Annual Report Tonnage : 7534
 Annual Report Measured : Actual
 Old Comments : N/R
 Source : mist
 Latitude : 37.588888
 Longitude : -82.434444
 Last Date in Agency List : 2023-05-19

State File Name : 09984-74
 Federal ID : 15-18015
 Permit Number : 898-0503
 License Number : 98-0238
 License Date : 1998-01-23
 Mine Status : Inactive
 Mine Type : STC
 Mine Name : Ridge Top 3
 Company 2 : N/R
 Operator : Donn Chickering - 3964
 Region : East
 Nearest Town : Meta
 District : Pikeville
 Branch : Johns Creek
 Railroad : None
 Seam Name : N/R
 Seam Code : N/R
 Seam Elevation : N/R
 Seam Thick : N/R
 Nearest Seam : N/R
 Annual Report Year : 1998
 Annual Report Days : 270
 Annual Report Employees : 0
 Annual Report Fatalities : 0
 Annual Report Accidents : 1
 Annual Report Tonnage : 369570
 Annual Report Measured : Actual
 Old Comments : N/R
 Source : mist
 Latitude : 37.588888
 Longitude : -82.434444
 Last Date in Agency List : 2023-05-19

Map Id: 14
 Direction:
 Distance:
 Elevation:
 Relative:

Site Name : Call & Ramsey Coal Co, Inc - 2 | Justice & Murphy Coal Co - 2-b
 37.592554, -82.409026
 KY
Database(s) : [COAL MINES - KY]

Envirosite ID: 42265225
EPA ID: N/R

COAL MINES - KY

State File Name : 10436-1
 Federal ID : N/R
 Permit Number : N/R
 License Number : N/R
 License Date : N/R
 Mine Status : Inactive
 Mine Type : UTC
 Mine Name : 2-b
 Company 2 : N/R
 Operator : Ron K Looney
 Region : East
 Nearest Town : Meta
 District : N/R
 Branch : N/R
 Railroad : N/R
 Seam Name : Winifrede
 Seam Code : 720010
 Seam Elevation : N/R
 Seam Thick : N/R
 Nearest Seam : 070
 Annual Report Year : 1972
 Annual Report Days : 230
 Annual Report Employees : 11
 Annual Report Fatalaties : 0
 Annual Report Accidents : 0
 Annual Report Tonnage : 54431
 Annual Report Measured : Actual
 Old Comments : N/R
 Source : mmis
 Latitude : 37.59255407
 Longitude : -82.40902625
 Last Date in Agency List : 2023-05-19

State File Name : 10436-1
 Federal ID : N/R
 Permit Number : N/R
 License Number : N/R
 License Date : N/R
 Mine Status : Inactive
 Mine Type : UTC
 Mine Name : 2-b
 Company 2 : N/R
 Operator : Howard Murphy
 Region : East
 Nearest Town : Meta
 District : N/R
 Branch : N/R
 Railroad : N/R
 Seam Name : Winifrede
 Seam Code : 720010
 Seam Elevation : N/R
 Seam Thick : N/R
 Nearest Seam : 070
 Annual Report Year : 1975
 Annual Report Days : 128

Map Id: 14
 Direction:
 Distance:
 Elevation:
 Relative:

Site Name : Call & Ramsey Coal Co, Inc - 2 | Justice & Murphy Coal Co - 2-b
 37.592554, -82.409026
 KY
Database(s) : [COAL MINES - KY] *(cont.)*

Envirosite ID: 42265225
EPA ID: N/R

COAL MINES - KY *(cont.)*

Annual Report Employees : 6
 Annual Report Fatalities : 0
 Annual Report Accidents : 0
 Annual Report Tonnage : 14410
 Annual Report Measured : Actual
 Old Comments : N/R
 Source : mmis
 Latitude : 37.59255407
 Longitude : -82.40902625
 Last Date in Agency List : 2023-05-19

State File Name : 10436-1
 Federal ID : N/R
 Permit Number : N/R
 License Number : N/R
 License Date : N/R
 Mine Status : Inactive
 Mine Type : UTC
 Mine Name : 2-b
 Company 2 : N/R
 Operator : Howard Murphy
 Region : East
 Nearest Town : Meta
 District : N/R
 Branch : N/R
 Railroad : N/R
 Seam Name : Winifrede
 Seam Code : 720010
 Seam Elevation : N/R
 Seam Thick : N/R
 Nearest Seam : 070
 Annual Report Year : 1974
 Annual Report Days : 238
 Annual Report Employees : 12
 Annual Report Fatalities : 0
 Annual Report Accidents : 0
 Annual Report Tonnage : 39452
 Annual Report Measured : Actual
 Old Comments : N/R
 Source : mmis
 Latitude : 37.59255407
 Longitude : -82.40902625
 Last Date in Agency List : 2023-05-19

State File Name : 10436-1
 Federal ID : N/R
 Permit Number : N/R
 License Number : N/R
 License Date : N/R
 Mine Status : Inactive
 Mine Type : UTC
 Mine Name : 2
 Company 2 : N/R
 Operator : Bill Ramsey

Map Id: 14
 Direction:
 Distance:
 Elevation:
 Relative:

Site Name : Call & Ramsey Coal Co, Inc - 2 | Justice & Murphy Coal Co - 2-b
 37.592554, -82.409026
 KY
Database(s) : [COAL MINES - KY] *(cont.)*

Envirosite ID: 42265225
EPA ID: N/R

COAL MINES - KY *(cont.)*

Region : East
 Nearest Town : Meta
 District : N/R
 Branch : N/R
 Railroad : N/R
 Seam Name : Winifrede
 Seam Code : 720010
 Seam Elevation : N/R
 Seam Thick : N/R
 Nearest Seam : 070
 Annual Report Year : 1972
 Annual Report Days : 0
 Annual Report Employees : 4
 Annual Report Fatalaties : 0
 Annual Report Accidents : 0
 Annual Report Tonnage : 0
 Annual Report Measured : Actual
 Old Comments : N/R
 Source : mmis
 Latitude : 37.59255407
 Longitude : -82.40902625
 Last Date in Agency List : 2023-05-19

State File Name : 10436-1
 Federal ID : N/R
 Permit Number : N/R
 License Number : N/R
 License Date : N/R
 Mine Status : Inactive
 Mine Type : UTC
 Mine Name : 2-b
 Company 2 : N/R
 Operator : Ron K Looney
 Region : East
 Nearest Town : Meta
 District : N/R
 Branch : N/R
 Railroad : N/R
 Seam Name : Winifrede
 Seam Code : 720010
 Seam Elevation : N/R
 Seam Thick : N/R
 Nearest Seam : 070
 Annual Report Year : 1973
 Annual Report Days : 249
 Annual Report Employees : 8
 Annual Report Fatalaties : 0
 Annual Report Accidents : 0
 Annual Report Tonnage : 56550
 Annual Report Measured : Actual
 Old Comments : N/R
 Source : mmis
 Latitude : 37.59255407
 Longitude : -82.40902625
 Last Date in Agency List : 2023-05-19

Map Id: F15
 Direction:
 Distance:
 Elevation:
 Relative:

Site Name : Bentley And Derry Coal Co - 5 | Bently & Derry - 5 | Bently & Derry Coal Co - 5
 37.591111, -82.438889
 KY
Database(s) : [COAL MINES - KY]

Envirosite ID: 42266706
EPA ID: N/R

COAL MINES - KY

State File Name : 12750-2
 Federal ID : N/R
 Permit Number : N/R
 License Number : N/R
 License Date : 1976-01-01
 Mine Status : Inactive
 Mine Type : UTC
 Mine Name : 4
 Company 2 : N/R
 Operator : N/R
 Region : East
 Nearest Town : N/R
 District : N/R
 Branch : Brushy Fork
 Railroad : N/R
 Seam Name : Peach Orchard
 Seam Code : 730020
 Seam Elevation : 1466
 Seam Thick : N/R
 Nearest Seam : N/R
 Annual Report Year : 0
 Annual Report Days : 0
 Annual Report Employees : 0
 Annual Report Fatalaties : 0
 Annual Report Accidents : 0
 Annual Report Tonnage : 0
 Annual Report Measured : N/R
 Old Comments : N/R
 Source : mmis
 Latitude : 37.59111111
 Longitude : -82.43888889
 Last Date in Agency List : 2023-05-19

State File Name : 12750-2
 Federal ID : N/R
 Permit Number : N/R
 License Number : N/R
 License Date : 1975-11-04
 Mine Status : Inactive
 Mine Type : UTC
 Mine Name : 4
 Company 2 : N/R
 Operator : N/R
 Region : East
 Nearest Town : N/R
 District : N/R
 Branch : Brushy Fork
 Railroad : N/R
 Seam Name : Peach Orchard
 Seam Code : 730020
 Seam Elevation : 1466
 Seam Thick : N/R
 Nearest Seam : N/R
 Annual Report Year : 0
 Annual Report Days : 0

Map Id: F15
 Direction:
 Distance:
 Elevation:
 Relative:

Site Name : Bentley And Derry Coal Co - 5 | Bently & Derry - 5 | Bently & Derry Coal Co - 5
 37.5911111, -82.438889
 KY
Database(s) : [COAL MINES - KY] *(cont.)*

Envirosite ID: 42266706
EPA ID: N/R

COAL MINES - KY *(cont.)*

Annual Report Employees :	0
Annual Report Fatalaties :	0
Annual Report Accidents :	0
Annual Report Tonnage :	0
Annual Report Measured :	N/R
Old Comments :	N/R
Source :	mmis
Latitude :	37.59111111
Longitude :	-82.43888889
Last Date in Agency List :	2023-05-19
State File Name :	12750-2
Federal ID :	N/R
Permit Number :	N/R
License Number :	N/R
License Date :	1979-08-09
Mine Status :	Inactive
Mine Type :	N/R
Mine Name :	1
Company 2 :	Leonard Mng Co
Operator :	N/R
Region :	East
Nearest Town :	N/R
District :	N/R
Branch :	N/R
Railroad :	N/R
Seam Name :	Peach Orchard
Seam Code :	730020
Seam Elevation :	N/R
Seam Thick :	72
Nearest Seam :	N/R
Annual Report Year :	0
Annual Report Days :	0
Annual Report Employees :	0
Annual Report Fatalaties :	0
Annual Report Accidents :	0
Annual Report Tonnage :	0
Annual Report Measured :	N/R
Old Comments :	N/R
Source :	mmis
Latitude :	37.59111111
Longitude :	-82.43888889
Last Date in Agency List :	2023-05-19
State File Name :	12750-2
Federal ID :	N/R
Permit Number :	N/R
License Number :	N/R
License Date :	1980-01-11
Mine Status :	Inactive
Mine Type :	UTC
Mine Name :	1
Company 2 :	N/R
Operator :	N/R

Map Id: F15
 Direction:
 Distance:
 Elevation:
 Relative:

Site Name : Bentley And Derry Coal Co - 5 | Bently & Derry - 5 | Bently & Derry Coal Co - 5
 37.591111, -82.438889
 KY
Database(s) : [COAL MINES - KY] *(cont.)*

Envirosite ID: 42266706
EPA ID: N/R

COAL MINES - KY *(cont.)*

Region : East
 Nearest Town : Meta
 District : Pikeville
 Branch : Creek
 Railroad : N/R
 Seam Name : Peach Orchard
 Seam Code : 730020
 Seam Elevation : N/R
 Seam Thick : 72
 Nearest Seam : N/R
 Annual Report Year : 0
 Annual Report Days : 0
 Annual Report Employees : 0
 Annual Report Fatalaties : 0
 Annual Report Accidents : 0
 Annual Report Tonnage : 0
 Annual Report Measured : N/R
 Old Comments : N/R
 Source : mmis
 Latitude : 37.59111111
 Longitude : -82.43888889
 Last Date in Agency List : 2023-05-19

State File Name : 12750-2
 Federal ID : N/R
 Permit Number : N/R
 License Number : N/R
 License Date : 1979-08-09
 Mine Status : Inactive
 Mine Type : UTC
 Mine Name : 1
 Company 2 : N/R
 Operator : N/R
 Region : East
 Nearest Town : Meta
 District : Pikeville
 Branch : N/R
 Railroad : N/R
 Seam Name : Peach Orchard
 Seam Code : 730020
 Seam Elevation : N/R
 Seam Thick : 72
 Nearest Seam : N/R
 Annual Report Year : 0
 Annual Report Days : 0
 Annual Report Employees : 0
 Annual Report Fatalaties : 0
 Annual Report Accidents : 0
 Annual Report Tonnage : 0
 Annual Report Measured : N/R
 Old Comments : N/R
 Source : mmis
 Latitude : 37.59111111
 Longitude : -82.43888889
 Last Date in Agency List : 2023-05-19

Map Id: F15
 Direction:
 Distance:
 Elevation:
 Relative:

Site Name : Bentley And Derry Coal Co - 5 | Bently & Derry - 5 | Bently & Derry Coal Co - 5
 37.591111, -82.438889
 KY
Database(s) : [COAL MINES - KY] *(cont.)*

Envirosite ID: 42266706
EPA ID: N/R

COAL MINES - KY *(cont.)*

State File Name : 12750-2
 Federal ID : N/R
 Permit Number : N/R
 License Number : N/R
 License Date : 1979-04-02
 Mine Status : Inactive
 Mine Type : UTC
 Mine Name : 5
 Company 2 : N/R
 Operator : N/R
 Region : East
 Nearest Town : N/R
 District : N/R
 Branch : Wolfpen Br
 Railroad : N/R
 Seam Name : Peach Orchard
 Seam Code : 730020
 Seam Elevation : 1466
 Seam Thick : 60
 Nearest Seam : N/R
 Annual Report Year : 0
 Annual Report Days : 0
 Annual Report Employees : 0
 Annual Report Fatalaties : 0
 Annual Report Accidents : 0
 Annual Report Tonnage : 0
 Annual Report Measured : N/R
 Old Comments : N/R
 Source : mmis
 Latitude : 37.59111111
 Longitude : -82.43888889
 Last Date in Agency List : 2023-05-19

State File Name : 12750-2
 Federal ID : N/R
 Permit Number : N/R
 License Number : N/R
 License Date : 1978-01-08
 Mine Status : Inactive
 Mine Type : UTC
 Mine Name : 5
 Company 2 : N/R
 Operator : N/R
 Region : East
 Nearest Town : N/R
 District : N/R
 Branch : Johns Cr
 Railroad : N/R
 Seam Name : Peach Orchard
 Seam Code : 730020
 Seam Elevation : 1466
 Seam Thick : 50
 Nearest Seam : N/R
 Annual Report Year : 0
 Annual Report Days : 0

Map Id: F15
 Direction:
 Distance:
 Elevation:
 Relative:

Site Name : Bentley And Derry Coal Co - 5 | Bently & Derry - 5 | Bently & Derry Coal Co - 5
 37.5911111, -82.4388889
 KY
Database(s) : [COAL MINES - KY] *(cont.)*

Envirosite ID: 42266706
EPA ID: N/R

COAL MINES - KY *(cont.)*

Annual Report Employees : 0
 Annual Report Fatalaties : 0
 Annual Report Accidents : 0
 Annual Report Tonnage : 0
 Annual Report Measured : N/R
 Old Comments : N/R
 Source : mmis
 Latitude : 37.59111111
 Longitude : -82.43888889
 Last Date in Agency List : 2023-05-19

State File Name : 12750-2
 Federal ID : N/R
 Permit Number : N/R
 License Number : N/R
 License Date : 1977-05-16
 Mine Status : Inactive
 Mine Type : UTC
 Mine Name : 5
 Company 2 : N/R
 Operator : N/R
 Region : East
 Nearest Town : N/R
 District : N/R
 Branch : Johns Cr
 Railroad : N/R
 Seam Name : Peach Orchard
 Seam Code : 730020
 Seam Elevation : 1466
 Seam Thick : 54
 Nearest Seam : N/R
 Annual Report Year : 0
 Annual Report Days : 0
 Annual Report Employees : 0
 Annual Report Fatalaties : 0
 Annual Report Accidents : 0
 Annual Report Tonnage : 0
 Annual Report Measured : N/R
 Old Comments : N/R
 Source : mmis
 Latitude : 37.59111111
 Longitude : -82.43888889
 Last Date in Agency List : 2023-05-19

State File Name : 12750-2
 Federal ID : N/R
 Permit Number : N/R
 License Number : N/R
 License Date : 1976-12-13
 Mine Status : Inactive
 Mine Type : UTC
 Mine Name : 5
 Company 2 : N/R
 Operator : N/R

Map Id: F15
 Direction:
 Distance:
 Elevation:
 Relative:

Site Name : Bentley And Derry Coal Co - 5 | Bently & Derry - 5 | Bently & Derry Coal Co - 5
 37.591111, -82.438889
 KY
Database(s) : [COAL MINES - KY] *(cont.)*

Envirosite ID: 42266706
EPA ID: N/R

COAL MINES - KY *(cont.)*

Region : East
 Nearest Town : N/R
 District : N/R
 Branch : Johns Cr
 Railroad : N/R
 Seam Name : Peach Orchard
 Seam Code : 730020
 Seam Elevation : 1466
 Seam Thick : 60
 Nearest Seam : N/R
 Annual Report Year : 0
 Annual Report Days : 0
 Annual Report Employees : 0
 Annual Report Fatalaties : 0
 Annual Report Accidents : 0
 Annual Report Tonnage : 0
 Annual Report Measured : N/R
 Old Comments : N/R
 Source : mmis
 Latitude : 37.59111111
 Longitude : -82.43888889
 Last Date in Agency List : 2023-05-19

State File Name : 12750-2
 Federal ID : N/R
 Permit Number : N/R
 License Number : N/R
 License Date : 1979-06-15
 Mine Status : Inactive
 Mine Type : N/R
 Mine Name : 2
 Company 2 : N/R
 Operator : N/R
 Region : East
 Nearest Town : N/R
 District : N/R
 Branch : N/R
 Railroad : N/R
 Seam Name : Peach Orchard
 Seam Code : 730020
 Seam Elevation : N/R
 Seam Thick : 84
 Nearest Seam : N/R
 Annual Report Year : 0
 Annual Report Days : 0
 Annual Report Employees : 0
 Annual Report Fatalaties : 0
 Annual Report Accidents : 0
 Annual Report Tonnage : 0
 Annual Report Measured : N/R
 Old Comments : N/R
 Source : mmis
 Latitude : 37.59111111
 Longitude : -82.43888889
 Last Date in Agency List : 2023-05-19

Map Id: F15
 Direction:
 Distance:
 Elevation:
 Relative:

Site Name : Bentley And Derry Coal Co - 5 | Bently & Derry - 5 | Bently & Derry Coal Co - 5
 37.591111, -82.438889
 KY
Database(s) : [COAL MINES - KY] *(cont.)*

Envirosite ID: 42266706
EPA ID: N/R

COAL MINES - KY *(cont.)*

State File Name : 12750-2
 Federal ID : N/R
 Permit Number : N/R
 License Number : N/R
 License Date : 1979-04-02
 Mine Status : Inactive
 Mine Type : UTC
 Mine Name : 5
 Company 2 : N/R
 Operator : N/R
 Region : East
 Nearest Town : Meta
 District : Pikeville
 Branch : N/R
 Railroad : N/R
 Seam Name : Peach Orchard
 Seam Code : 730020
 Seam Elevation : N/R
 Seam Thick : 60
 Nearest Seam : N/R
 Annual Report Year : 0
 Annual Report Days : 0
 Annual Report Employees : 0
 Annual Report Fatalaties : 0
 Annual Report Accidents : 0
 Annual Report Tonnage : 0
 Annual Report Measured : N/R
 Old Comments : N/R
 Source : mmis
 Latitude : 37.59111111
 Longitude : -82.43888889
 Last Date in Agency List : 2023-05-19

State File Name : 12750-2
 Federal ID : N/R
 Permit Number : N/R
 License Number : N/R
 License Date : 1978-01-08
 Mine Status : Inactive
 Mine Type : UTC
 Mine Name : 5
 Company 2 : N/R
 Operator : N/R
 Region : East
 Nearest Town : Meta
 District : Pikeville
 Branch : Creek
 Railroad : N/R
 Seam Name : Peach Orchard
 Seam Code : 730020
 Seam Elevation : N/R
 Seam Thick : 50
 Nearest Seam : N/R
 Annual Report Year : 0
 Annual Report Days : 0

Map Id: F15
 Direction:
 Distance:
 Elevation:
 Relative:

Site Name : Bentley And Derry Coal Co - 5 | Bently & Derry - 5 | Bently & Derry Coal Co - 5
 37.5911111, -82.438889
 KY
Database(s) : [COAL MINES - KY] *(cont.)*

Envirosite ID: 42266706
EPA ID: N/R

COAL MINES - KY *(cont.)*

Annual Report Employees :	0
Annual Report Fatalities :	0
Annual Report Accidents :	0
Annual Report Tonnage :	0
Annual Report Measured :	N/R
Old Comments :	N/R
Source :	mmis
Latitude :	37.59111111
Longitude :	-82.43888889
Last Date in Agency List :	2023-05-19
State File Name :	12750-2
Federal ID :	N/R
Permit Number :	N/R
License Number :	N/R
License Date :	1976-08-03
Mine Status :	Inactive
Mine Type :	UTC
Mine Name :	5
Company 2 :	Coal Trading Corp #4
Operator :	N/R
Region :	East
Nearest Town :	N/R
District :	N/R
Branch :	Johns Cr
Railroad :	N/R
Seam Name :	Peach Orchard
Seam Code :	730020
Seam Elevation :	1466
Seam Thick :	50
Nearest Seam :	N/R
Annual Report Year :	0
Annual Report Days :	0
Annual Report Employees :	0
Annual Report Fatalities :	0
Annual Report Accidents :	0
Annual Report Tonnage :	0
Annual Report Measured :	N/R
Old Comments :	N/R
Source :	mmis
Latitude :	37.59111111
Longitude :	-82.43888889
Last Date in Agency List :	2023-05-19
State File Name :	12750-2
Federal ID :	N/R
Permit Number :	N/R
License Number :	N/R
License Date :	1979-06-15
Mine Status :	Inactive
Mine Type :	UTC
Mine Name :	2
Company 2 :	N/R
Operator :	N/R

Map Id: F15
 Direction:
 Distance:
 Elevation:
 Relative:

Site Name : Bentley And Derry Coal Co - 5 | Bently & Derry - 5 | Bently & Derry Coal Co - 5
 37.591111, -82.438889
 KY
Database(s) : [COAL MINES - KY] *(cont.)*

Envirosite ID: 42266706
EPA ID: N/R

COAL MINES - KY *(cont.)*

Region : East
 Nearest Town : Meta
 District : Pikeville
 Branch : N/R
 Railroad : N/R
 Seam Name : Peach Orchard
 Seam Code : 730020
 Seam Elevation : N/R
 Seam Thick : 84
 Nearest Seam : N/R
 Annual Report Year : 0
 Annual Report Days : 0
 Annual Report Employees : 0
 Annual Report Fatalaties : 0
 Annual Report Accidents : 0
 Annual Report Tonnage : 0
 Annual Report Measured : N/R
 Old Comments : N/R
 Source : mmis
 Latitude : 37.59111111
 Longitude : -82.43888889
 Last Date in Agency List : 2023-05-19

State File Name : 12750-2
 Federal ID : N/R
 Permit Number : N/R
 License Number : N/R
 License Date : 1979-04-09
 Mine Status : Inactive
 Mine Type : UTC
 Mine Name : 1
 Company 2 : Bently & Derry Coal Co Inc #5
 Operator : N/R
 Region : East
 Nearest Town : N/R
 District : N/R
 Branch : Wolfpen Br
 Railroad : N/R
 Seam Name : Peach Orchard
 Seam Code : 730020
 Seam Elevation : 1459
 Seam Thick : 60
 Nearest Seam : N/R
 Annual Report Year : 0
 Annual Report Days : 0
 Annual Report Employees : 0
 Annual Report Fatalaties : 0
 Annual Report Accidents : 0
 Annual Report Tonnage : 0
 Annual Report Measured : N/R
 Old Comments : N/R
 Source : mmis
 Latitude : 37.59111111
 Longitude : -82.43888889
 Last Date in Agency List : 2023-05-19

Map Id: F15
Direction:
Distance:
Elevation:
Relative:

Site Name : Bentley And Derry Coal Co - 5 | Bently & Derry - 5 | Bently & Derry Coal Co - 5
37.591111, -82.438889
KY
Database(s) : [COAL MINES - KY] (cont.)

Envirosite ID: 42266706
EPA ID: N/R

COAL MINES - KY (cont.)

State File Name : 12750-2
Federal ID : N/R
Permit Number : N/R
License Number : N/R
License Date : 1979-04-09
Mine Status : Inactive
Mine Type : UTC
Mine Name : 1
Company 2 : N/R
Operator : N/R
Region : East
Nearest Town : Meta
District : Pikeville
Branch : Creek
Railroad : N/R
Seam Name : Peach Orchard
Seam Code : 730020
Seam Elevation : N/R
Seam Thick : 60
Nearest Seam : N/R
Annual Report Year : 0
Annual Report Days : 0
Annual Report Employees : 0
Annual Report Fatalaties : 0
Annual Report Accidents : 0
Annual Report Tonnage : 0
Annual Report Measured : N/R
Old Comments : N/R
Source : mmis
Latitude : 37.59111111
Longitude : -82.43888889
Last Date in Agency List : 2023-05-19

Map Id: F16
Direction:
Distance:
Elevation:
Relative:

Site Name : No 1 Mine (D)
37.5911, -82.4389
KY
Database(s) : [MINES]

Envirosite ID: 18692846
EPA ID: N/R

MINES

Facility Name : No 1 Mine (D)
Facility Address : KY

Mines Information
Mine ID : 1509879
Coal/Metal Indicator : Coal
Current Mine Type : Underground

Map Id: F16
 Direction:
 Distance:
 Elevation:
 Relative:

Site Name : No 1 Mine (D)
 37.5911, -82.4389
 KY
Database(s) : [MINES] (cont.)

Envirosite ID: 18692846
 EPA ID: N/R

MINES (cont.)

Current Mine Status :	Abandoned and Sealed
Current Mine Status Date :	1980-06-24
Current Controller ID :	C01995
Current Controller Name :	Bowling Charles D
Current Operator ID :	P02717
Current Operator Name :	Crystal Coal Company
BOM State Code :	15
FIPS County Name :	Pike
Congressional District Code :	05
Company Type :	Other
Current Controller Begin Date :	1979-08-09
District :	C05
Office Code :	C0504
Office Name :	Pikeville KY Field Office
Assess Control Number :	N/R
Primary SIC Code :	122200
Primary SIC :	Coal (Bituminous)
Primary SIC Code 1 :	1222
Primary SIC Code Suffix :	00
Secondary SIC Code :	N/R
Secondary SIC :	N/R
Secondary SIC Code 1 :	N/R
Secondary SIC Code Suffix :	N/R
Primary Canvass Code :	2
Primary Canvass :	Coal
Secondary Canvass Code :	N/R
Secondary Canvass :	N/R
Current 103I :	Removed From 103I Status
Current 103I Date :	1980-06-24
Portable Operation :	N
Portable FIPS State Code :	N/R
Days Per Week :	0
Hours Per Shift :	N/R
Production Shifts Per Day :	N/R
Maintained Shifts Per Day :	1
Number of Employees :	0
Part 48 Training :	N
Average Mine Height :	50
Mine Gas Category Code :	N/R
Methane Liberation :	0
Number Producing Pits :	N/R
Number Non Producing Pits :	N/R
No Tailing Ponds :	N/R
Pillar Recovery Used :	N
Highwall Miner Used :	N
Multiple Pits :	N
Miners Rep Indicator :	N
Safety Committee Indicator :	N
Miles from Office :	0
Directions to Mine :	N/R
Nearest Town :	Meta
Latitude :	37.5911
Longitude :	-82.4389
Last Date in Agency List :	2023-04-12

Map Id: F16
 Direction:
 Distance:
 Elevation:
 Relative:

Site Name : No 1 Mine (D)
 37.5911, -82.4389
 KY
Database(s) : [MINES] (*cont.*)

Envirosite ID: 18692846
EPA ID: N/R

MINES (*cont.*)

Facility Description

Facility Name :	No 1 Mine (D)
Contact Title :	Co Ownr
Nearest Town :	Meta
Business Name :	Crystal Coal Company
Business Address :	ROBINSON CREEK, KY 41560
FIPS State Code :	21
Country :	USA
Province :	N/R
Postal Code :	N/R

Map Id: G17
 Direction:
 Distance:
 Elevation:
 Relative:

Site Name : Crystal Coal Co - 1
 37.588889, -82.438889
 KY
Database(s) : [COAL MINES - KY]

Envirosite ID: 42791132
EPA ID: N/R

COAL MINES - KY

State File Name :	12750-2
Federal ID :	N/R
Permit Number :	N/R
License Number :	N/R
License Date :	1980-01-11
Mine Status :	Inactive
Mine Type :	UTC
Mine Name :	1
Company 2 :	N/R
Operator :	N/R
Region :	East
Nearest Town :	N/R
District :	N/R
Branch :	Johns Cr
Railroad :	N/R
Seam Name :	Peach Orchard
Seam Code :	730020
Seam Elevation :	1456
Seam Thick :	72
Nearest Seam :	N/R
Annual Report Year :	0
Annual Report Days :	0
Annual Report Employees :	0
Annual Report Fatalaties :	0
Annual Report Accidents :	0
Annual Report Tonnage :	0
Annual Report Measured :	N/R
Old Comments :	N/R
Source :	mmis
Latitude :	37.58888889
Longitude :	-82.43888889
Last Date in Agency List :	2023-05-19

Map Id: G18
 Direction:
 Distance:
 Elevation:
 Relative:

Site Name : Pike County Augers Ridge Top
 37.5889, -82.4389
 KY
Database(s) : [MINES]

Envirosite ID: 18699457
EPA ID: N/R

MINES

Facility Name : Pike County Augers Ridge Top
 Facility Address : KY

Mines Information

Mine ID : 1518125
 Coal/Metal Indicator : Coal
 Current Mine Type : Surface
 Current Mine Status : Abandoned
 Current Mine Status Date : 1999-03-01
 Current Controller ID : C03045
 Current Controller Name : Tommy G Gambrel
 Current Operator ID : P17718
 Current Operator Name : Goldens Creek Enterprises Inc
 BOM State Code : 15
 FIPS County Name : Pike
 Congressional District Code : 05
 Company Type : Other
 Current Controller Begin Date : 1998-12-01
 District : C05
 Office Code : C0504
 Office Name : Pikeville KY Field Office
 Assess Control Number : N/R
 Primary SIC Code : 122200
 Primary SIC : Coal (Bituminous)
 Primary SIC Code 1 : 1222
 Primary SIC Code Suffix : 00
 Secondary SIC Code : N/R
 Secondary SIC : N/R
 Secondary SIC Code 1 : N/R
 Secondary SIC Code Suffix : N/R
 Primary Canvass Code : 2
 Primary Canvass : Coal
 Secondary Canvass Code : N/R
 Secondary Canvass : N/R
 Current 1031 : Removed From 1031 Status
 Current 1031 Date : 1998-12-17
 Portable Operation : N
 Portable FIPS State Code : N/R
 Days Per Week : 0
 Hours Per Shift : N/R
 Production Shifts Per Day : N/R
 Maintained Shifts Per Day : N/R
 Number of Employees : 0
 Part 48 Training : N
 Average Mine Height : 36
 Mine Gas Category Code : N/R
 Methane Liberation : N/R
 Number Producing Pits : 0
 Number Non Producing Pits : 0
 No Tailing Ponds : N/R
 Pillar Recovery Used : N
 Highwall Miner Used : N
 Multiple Pits : N
 Miners Rep Indicator : N
 Safety Committee Indicator : N

Map Id: G18
 Direction:
 Distance:
 Elevation:
 Relative:

Site Name : Pike County Augers Ridge Top
 37.5889, -82.4389
 KY
Database(s) : [MINES] (**cont.**)

Envirosite ID: 18699457
EPA ID: N/R

MINES (cont.)

Miles from Office : 0
 Directions to Mine : N/R
 Nearest Town : Meta
 Latitude : 37.5889
 Longitude : -82.4389
 Last Date in Agency List : 2023-04-12

Facility Description

Facility Name : Pike County Augers Ridge Top
 Contact Title : Supt
 Nearest Town : Meta
 Business Name : Goldens Creek Enterprises Inc
 Business Address : 11016 Highway 92 East, WILLIAMSBURG, KY 40769
 FIPS State Code : 21
 Country : USA
 Province : N/R
 Postal Code : N/R

Map Id: G19
 Direction:
 Distance:
 Elevation:
 Relative:

Site Name : Bentley & Derry Coal Co Inc - 4 | Bently & Derry Coal Co Inc - 4 | Corbra Mining Co Inc - 1
 37.58949, -82.439208
 KY
Database(s) : [COAL MINES - KY]

Envirosite ID: 42260139
EPA ID: N/R

COAL MINES - KY

Details for this site have been truncated due to the large number of available details for this site within this dataset. For the complete details for this site, contact your Envirosite account representative for a complimentary site report containing all of the details available.

State File Name : 11501
 Federal ID : N/R
 Permit Number : N/R
 License Number : N/R
 License Date : N/R
 Mine Status : Inactive
 Mine Type : UTC
 Mine Name : 1
 Company 2 : N/R
 Operator : Woody Hall
 Region : East
 Nearest Town : Meta
 District : N/R
 Branch : N/R
 Railroad : N/R
 Seam Name : Winifrede
 Seam Code : 720010

Map Id: G19
 Direction:
 Distance:
 Elevation:
 Relative:

Site Name : Bentley & Derry Coal Co Inc - 4 | Bently & Derry Coal Co Inc - 4 | Corbra Mining Co Inc - 1
 37.58949, -82.439208
 KY
Database(s) : [COAL MINES - KY] **(cont.)**

Envirosite ID: 42260139
EPA ID: N/R

COAL MINES - KY **(cont.)**

Seam Elevation : N/R
 Seam Thick : N/R
 Nearest Seam : 070
 Annual Report Year : 1978
 Annual Report Days : 0
 Annual Report Employees : 0
 Annual Report Fatalaties : 0
 Annual Report Accidents : 0
 Annual Report Tonnage : 0
 Annual Report Measured : Actual

Old Comments : Seam Code Assigned But Should Be Checked, Local Usage May Be 730020/jkh Days Worked= 0 Men Employed= 0 Fatal Accidents= 0 Nonfatal Accidents= 0

Source : mmis
 Latitude : 37.58948961
 Longitude : -82.43920794
 Last Date in Agency List : 2023-05-19

State File Name : 11501
 Federal ID : N/R
 Permit Number : N/R
 License Number : N/R
 License Date : N/R
 Mine Status : Inactive
 Mine Type : UTC
 Mine Name : 1
 Company 2 : N/R
 Operator : Denesel Huffman
 Region : East
 Nearest Town : Meta
 District : N/R
 Branch : N/R
 Railroad : N/R
 Seam Name : Winifrede
 Seam Code : 720010
 Seam Elevation : N/R
 Seam Thick : N/R
 Nearest Seam : 070
 Annual Report Year : 1977
 Annual Report Days : 144
 Annual Report Employees : 6
 Annual Report Fatalaties : 0
 Annual Report Accidents : 0
 Annual Report Tonnage : 17000
 Annual Report Measured : Actual

Old Comments : Seam Code Assigned But Should Be Checked, Local Usage May Be 730020/jkh Days Worked= 144 Men Employed= 6 Fatal Accidents= 0 Nonfatal Accidents= 0

Source : mmis
 Latitude : 37.58948961

Map Id: G19
 Direction:
 Distance:
 Elevation:
 Relative:

Site Name : Bentley & Derry Coal Co Inc - 4 | Bently & Derry Coal Co Inc - 4 | Corbra Mining Co Inc - 1
 37.58949, -82.439208
 KY
Database(s) : [COAL MINES - KY] **(cont.)**

Envirosite ID: 42260139
EPA ID: N/R

COAL MINES - KY **(cont.)**

Longitude : -82.43920794
 Last Date in Agency List : 2023-05-19

State File Name : 11501
 Federal ID : N/R
 Permit Number : N/R
 License Number : N/R
 License Date : N/R
 Mine Status : Inactive
 Mine Type : UTC
 Mine Name : 4
 Company 2 : N/R
 Operator : James E Derry
 Region : East
 Nearest Town : Meta
 District : N/R
 Branch : N/R
 Railroad : N/R
 Seam Name : Winifrede
 Seam Code : 720010
 Seam Elevation : N/R
 Seam Thick : N/R
 Nearest Seam : 070
 Annual Report Year : 1977
 Annual Report Days : 0
 Annual Report Employees : 0
 Annual Report Fatalaties : 0
 Annual Report Accidents : 0
 Annual Report Tonnage : 0
 Annual Report Measured : Actual

Old Comments : Seam Code Assigned But Should Be Checked, Local Usage May Be 730020/jkh Days Worked= 0 Men Employed= 0 Fatal Accidents= 0 Nonfatal Accidents= 0

Source : mmis
 Latitude : 37.58948961
 Longitude : -82.43920794
 Last Date in Agency List : 2023-05-19

State File Name : 11501
 Federal ID : N/R
 Permit Number : N/R
 License Number : N/R
 License Date : N/R
 Mine Status : Inactive
 Mine Type : UTC
 Mine Name : 1
 Company 2 : N/R
 Operator : Gene Davis
 Region : East
 Nearest Town : Meta
 District : Pikeville

Map Id: G19
 Direction:
 Distance:
 Elevation:
 Relative:

Site Name : Bentley & Derry Coal Co Inc - 4 | Bently & Derry Coal Co Inc - 4 | Corbra Mining Co Inc - 1
 37.58949, -82.439208
 KY
Database(s) : [COAL MINES - KY] **(cont.)**

Envirosite ID: 42260139
EPA ID: N/R

COAL MINES - KY **(cont.)**

Branch : N/R
 Railroad : N/R
 Seam Name : Winifrede
 Seam Code : 720010
 Seam Elevation : N/R
 Seam Thick : N/R
 Nearest Seam : 070
 Annual Report Year : 1976
 Annual Report Days : 0
 Annual Report Employees : 0
 Annual Report Fatalaties : 0
 Annual Report Accidents : 0
 Annual Report Tonnage : 0
 Annual Report Measured : Actual

Old Comments : Seam Code Assigned But Should Be Checked, Local Usage May Be 730020/jkh Days Worked= 0 Men Employed= 0 Fatal Accidents= 0 Nonfatal Accidents= 0

Source : mmis
 Latitude : 37.58948961
 Longitude : -82.43920794
 Last Date in Agency List : 2023-05-19

State File Name : 11501
 Federal ID : N/R
 Permit Number : N/R
 License Number : N/R
 License Date : N/R
 Mine Status : Inactive
 Mine Type : UTC
 Mine Name : 1
 Company 2 : N/R
 Operator : Gene Davis
 Region : East
 Nearest Town : Meta
 District : N/R
 Branch : N/R
 Railroad : N/R
 Seam Name : Winifrede
 Seam Code : 720010
 Seam Elevation : N/R
 Seam Thick : N/R
 Nearest Seam : 070
 Annual Report Year : 1974
 Annual Report Days : 218
 Annual Report Employees : 8
 Annual Report Fatalaties : 0
 Annual Report Accidents : 0
 Annual Report Tonnage : 12478
 Annual Report Measured : Actual
 Old Comments : N/R
 Source : mmis
 Latitude : 37.58948961

Map Id: G19
 Direction:
 Distance:
 Elevation:
 Relative:

Site Name : Bentley & Derry Coal Co Inc - 4 | Bently & Derry Coal Co Inc - 4 | Corbra Mining Co Inc - 1
 37.58949, -82.439208
 KY
Database(s) : [COAL MINES - KY] **(cont.)**

Envirosite ID: 42260139
EPA ID: N/R

COAL MINES - KY **(cont.)**

Longitude : -82.43920794
 Last Date in Agency List : 2023-05-19

State File Name : 11501
 Federal ID : N/R
 Permit Number : N/R
 License Number : N/R
 License Date : N/R
 Mine Status : Inactive
 Mine Type : UTC
 Mine Name : 1
 Company 2 : N/R
 Operator : Gene Davis
 Region : East
 Nearest Town : Meta
 District : N/R
 Branch : N/R
 Railroad : N/R
 Seam Name : Winifrede
 Seam Code : 720010
 Seam Elevation : N/R
 Seam Thick : N/R
 Nearest Seam : 070
 Annual Report Year : 1975
 Annual Report Days : 181
 Annual Report Employees : 4
 Annual Report Fatalaties : 0
 Annual Report Accidents : 0
 Annual Report Tonnage : 21335
 Annual Report Measured : Actual
 Old Comments : N/R
 Source : mmis
 Latitude : 37.58948961
 Longitude : -82.43920794
 Last Date in Agency List : 2023-05-19

State File Name : 11501
 Federal ID : N/R
 Permit Number : N/R
 License Number : N/R
 License Date : N/R
 Mine Status : Inactive
 Mine Type : UTC
 Mine Name : 1
 Company 2 : N/R
 Operator : Michael Derry
 Region : East
 Nearest Town : Meta
 District : N/R
 Branch : N/R
 Railroad : N/R
 Seam Name : Winifrede
 Seam Code : 720010

Map Id: G19
 Direction:
 Distance:
 Elevation:
 Relative:

Site Name : Bentley & Derry Coal Co Inc - 4 | Bently & Derry Coal Co Inc - 4 | Corbra Mining Co Inc - 1
 37.58949, -82.439208
 KY
Database(s) : [COAL MINES - KY] **(cont.)**

Envirosite ID: 42260139
EPA ID: N/R

COAL MINES - KY **(cont.)**

Seam Elevation : N/R
 Seam Thick : N/R
 Nearest Seam : 070
 Annual Report Year : 1978
 Annual Report Days : 90
 Annual Report Employees : 6
 Annual Report Fatalaties : 0
 Annual Report Accidents : 0
 Annual Report Tonnage : 7032
 Annual Report Measured : Actual

Old Comments : Seam Code Assigned But Should Be Checked, Local Usage May Be 730020/jkh Days Worked= 90 Men Employed= 6 Fatal Accidents= 0 Nonfatal Accidents= 0

Source : mmis
 Latitude : 37.58948961
 Longitude : -82.43920794
 Last Date in Agency List : 2023-05-19

State File Name : 11501
 Federal ID : N/R
 Permit Number : N/R
 License Number : N/R
 License Date : 1977-02-10
 Mine Status : Inactive
 Mine Type : N/R
 Mine Name : 4
 Company 2 : N/R
 Operator : N/R
 Region : East
 Nearest Town : Meta
 District : Pikeville
 Branch : Creek
 Railroad : N/R
 Seam Name : Winifrede
 Seam Code : 720010
 Seam Elevation : N/R
 Seam Thick : 60
 Nearest Seam : 070
 Annual Report Year : 0
 Annual Report Days : 0
 Annual Report Employees : 0
 Annual Report Fatalaties : 0
 Annual Report Accidents : 0
 Annual Report Tonnage : 0
 Annual Report Measured : N/R
 Old Comments : N/R
 Source : mmis
 Latitude : 37.58948961
 Longitude : -82.43920794
 Last Date in Agency List : 2023-05-19

Map Id: G19
 Direction:
 Distance:
 Elevation:
 Relative:

Site Name : Bentley & Derry Coal Co Inc - 4 | Bently & Derry Coal Co Inc - 4 | Corbra Mining Co Inc - 1
 37.58949, -82.439208
 KY
Database(s) : [COAL MINES - KY] **(cont.)**

Envirosite ID: 42260139
EPA ID: N/R

COAL MINES - KY **(cont.)**

State File Name : 11501
 Federal ID : N/R
 Permit Number : N/R
 License Number : N/R
 License Date : N/R
 Mine Status : Inactive
 Mine Type : UTC
 Mine Name : 4
 Company 2 : N/R
 Operator : James E Derry
 Region : East
 Nearest Town : Meta
 District : Pikeville
 Branch : N/R
 Railroad : N/R
 Seam Name : Winifrede
 Seam Code : 720010
 Seam Elevation : N/R
 Seam Thick : N/R
 Nearest Seam : 070
 Annual Report Year : 1976
 Annual Report Days : 160
 Annual Report Employees : 8
 Annual Report Fatalaties : 0
 Annual Report Accidents : 0
 Annual Report Tonnage : 33727
 Annual Report Measured : Actual

Old Comments : Seam Code Assigned But Should Be Checked, Local Usage May Be 730020/jkh Days Worked= 160 Men Employed= 8 Fatal Accidents= 0 Nonfatal Accidents= 0

Source : mmis
 Latitude : 37.58948961
 Longitude : -82.43920794
 Last Date in Agency List : 2023-05-19

State File Name : 11501
 Federal ID : N/R
 Permit Number : N/R
 License Number : N/R
 License Date : N/R
 Mine Status : Inactive
 Mine Type : UTC
 Mine Name : 1
 Company 2 : N/R
 Operator : Thomas E Epling
 Region : East
 Nearest Town : Meta
 District : N/R
 Branch : N/R
 Railroad : N/R
 Seam Name : Winifrede
 Seam Code : 720010

Map Id: G19
 Direction:
 Distance:
 Elevation:
 Relative:

Site Name : Bentley & Derry Coal Co Inc - 4 | Bently & Derry Coal Co Inc - 4 | Corbra Mining Co Inc - 1
 37.58949, -82.439208
 KY
Database(s) : [COAL MINES - KY] **(cont.)**

Envirosite ID: 42260139
EPA ID: N/R

COAL MINES - KY **(cont.)**

Seam Elevation : N/R
 Seam Thick : N/R
 Nearest Seam : 070
 Annual Report Year : 1978
 Annual Report Days : 54
 Annual Report Employees : 5
 Annual Report Fatalaties : 0
 Annual Report Accidents : 1
 Annual Report Tonnage : 4714
 Annual Report Measured : Actual

Old Comments : Seam Code Assigned But Should Be Checked, Local Usage May Be 730020/jkh Days Worked= 54 Men Employed= 5 Fatal Accidents= 0 Nonfatal Accidents= 1

Source : mmis
 Latitude : 37.58948961
 Longitude : -82.43920794
 Last Date in Agency List : 2023-05-19

State File Name : 11501
 Federal ID : N/R
 Permit Number : N/R
 License Number : N/R
 License Date : 1977-03-28
 Mine Status : Inactive
 Mine Type : N/R
 Mine Name : 1
 Company 2 : N/R
 Operator : N/R
 Region : East
 Nearest Town : Meta
 District : Pikeville
 Branch : Fork
 Railroad : N/R
 Seam Name : Winifrede
 Seam Code : 720010
 Seam Elevation : N/R
 Seam Thick : 56
 Nearest Seam : 070
 Annual Report Year : 0
 Annual Report Days : 0
 Annual Report Employees : 0
 Annual Report Fatalaties : 0
 Annual Report Accidents : 0
 Annual Report Tonnage : 0
 Annual Report Measured : N/R
 Old Comments : N/R
 Source : mmis
 Latitude : 37.58948961
 Longitude : -82.43920794
 Last Date in Agency List : 2023-05-19

Map Id: G19
 Direction:
 Distance:
 Elevation:
 Relative:

Site Name : Bentley & Derry Coal Co Inc - 4 | Bently & Derry Coal Co Inc - 4 | Corbra Mining Co Inc - 1
 37.58949, -82.439208
 KY
Database(s) : [COAL MINES - KY] **(cont.)**

Envirosite ID: 42260139
EPA ID: N/R

COAL MINES - KY **(cont.)**

State File Name : 11501
 Federal ID : N/R
 Permit Number : N/R
 License Number : N/R
 License Date : N/R
 Mine Status : Inactive
 Mine Type : UTC
 Mine Name : 2
 Company 2 : N/R
 Operator : Charles D Bowling
 Region : East
 Nearest Town : Meta
 District : Pikeville
 Branch : N/R
 Railroad : N/R
 Seam Name : Winifrede
 Seam Code : 720010
 Seam Elevation : N/R
 Seam Thick : 50
 Nearest Seam : 070
 Annual Report Year : 1980
 Annual Report Days : 155
 Annual Report Employees : 9
 Annual Report Fatalaties : 0
 Annual Report Accidents : 0
 Annual Report Tonnage : 36737
 Annual Report Measured : Actual

Old Comments : Seam Code Assigned But Should Be Checked, Local Usage May Be 730020/jkh Days Worked= 155 Men Employed= 9 Fatal Accidents= 0 Nonfatal Accidents= 0

Source : mmis
 Latitude : 37.58948961
 Longitude : -82.43920794
 Last Date in Agency List : 2023-05-19

State File Name : 11501
 Federal ID : N/R
 Permit Number : N/R
 License Number : N/R
 License Date : N/R
 Mine Status : Inactive
 Mine Type : UTC
 Mine Name : 2
 Company 2 : N/R
 Operator : Charles D Bowling
 Region : East
 Nearest Town : Meta
 District : Pikeville
 Branch : N/R
 Railroad : N/R
 Seam Name : Winifrede
 Seam Code : 720010

Map Id: G19
 Direction:
 Distance:
 Elevation:
 Relative:

Site Name : Bentley & Derry Coal Co Inc - 4 | Bently & Derry Coal Co Inc - 4 | Corbra Mining Co Inc - 1
 37.58949, -82.439208
 KY
Database(s) : [COAL MINES - KY] **(cont.)**

Envirosite ID: 42260139
EPA ID: N/R

COAL MINES - KY **(cont.)**

Seam Elevation : N/R
 Seam Thick : 50
 Nearest Seam : 070
 Annual Report Year : 1981
 Annual Report Days : 252
 Annual Report Employees : 10
 Annual Report Fatalaties : 0
 Annual Report Accidents : 0
 Annual Report Tonnage : 65297
 Annual Report Measured : Actual

Old Comments : Seam Code Assigned But Should Be Checked, Local Usage May Be 730020/jkh Days Worked= 252 Men Employed= 10 Fatal Accidents= 0 Nonfatal Accidents= 0

Source : mmis
 Latitude : 37.58948961
 Longitude : -82.43920794
 Last Date in Agency List : 2023-05-19

Map Id: 20
 Direction:
 Distance:
 Elevation:
 Relative:

Site Name : Brushy Fork Coal Co - 6 | Triple Jr Coal Co - 1
 37.600854, -82.40901
 KY
Database(s) : [COAL MINES - KY]

Envirosite ID: 42263519
EPA ID: N/R

COAL MINES - KY

State File Name : 10624-4
 Federal ID : N/R
 Permit Number : N/R
 License Number : N/R
 License Date : N/R
 Mine Status : Inactive
 Mine Type : UTC
 Mine Name : 1
 Company 2 : N/R
 Operator : Millard Coleman Jr
 Region : East
 Nearest Town : Meta
 District : Pikeville
 Branch : N/R
 Railroad : N/R
 Seam Name : Lower Peach Orc
 Seam Code : N/R
 Seam Elevation : N/R
 Seam Thick : 56
 Nearest Seam : 047

Map Id: 20
 Direction:
 Distance:
 Elevation:
 Relative:

Site Name : Brushy Fork Coal Co - 6 | Triple Jr Coal Co
 - 1
 37.600854, -82.40901
 KY
Database(s) : [COAL MINES - KY] *(cont.)*

Envirosite ID: 42263519
EPA ID: N/R

COAL MINES - KY *(cont.)*

Annual Report Year : 1981
 Annual Report Days : 254
 Annual Report Employees : 8
 Annual Report Fatalaties : 0
 Annual Report Accidents : 0
 Annual Report Tonnage : 44902
 Annual Report Measured : Actual
 Old Comments : N/R
 Source : mmis
 Latitude : 37.60085415
 Longitude : -82.40900969
 Last Date in Agency List : 2023-05-19

State File Name : 10624-4
 Federal ID : N/R
 Permit Number : N/R
 License Number : N/R
 License Date : N/R
 Mine Status : Inactive
 Mine Type : UTC
 Mine Name : 1
 Company 2 : N/R
 Operator : Millard Coleman Jr
 Region : East
 Nearest Town : Meta
 District : Pikeville
 Branch : N/R
 Railroad : N/R
 Seam Name : Peach Orchard
 Seam Code : 730020
 Seam Elevation : N/R
 Seam Thick : 46
 Nearest Seam : 047
 Annual Report Year : 1980
 Annual Report Days : 253
 Annual Report Employees : 9
 Annual Report Fatalaties : 0
 Annual Report Accidents : 0
 Annual Report Tonnage : 52842
 Annual Report Measured : Actual

Old Comments : Sc1 Assigned 05-01-90/jkh Days Worked= 253 Men Employed= 9 Fatal Accidents= 0 Nonfatal Accidents= 0

Source : mmis
 Latitude : 37.60085415
 Longitude : -82.40900969
 Last Date in Agency List : 2023-05-19

State File Name : 10624-4
 Federal ID : N/R
 Permit Number : N/R
 License Number : N/R
 License Date : N/R

Map Id: 20
 Direction:
 Distance:
 Elevation:
 Relative:

Site Name : Brushy Fork Coal Co - 6 | Triple Jr Coal Co
 - 1
 37.600854, -82.40901
 KY
Database(s) : [COAL MINES - KY] *(cont.)*

Envirosite ID: 42263519
EPA ID: N/R

COAL MINES - KY *(cont.)*

Mine Status : Inactive
 Mine Type : UTC
 Mine Name : 6
 Company 2 : N/R
 Operator : Millard Coleman Jr
 Region : East
 Nearest Town : Meta
 District : N/R
 Branch : N/R
 Railroad : N/R
 Seam Name : Peach Orchard
 Seam Code : 730020
 Seam Elevation : N/R
 Seam Thick : N/R
 Nearest Seam : 047
 Annual Report Year : 1979
 Annual Report Days : 138
 Annual Report Employees : 13
 Annual Report Fatalaties : 0
 Annual Report Accidents : 0
 Annual Report Tonnage : 18853
 Annual Report Measured : Actual

Old Comments : Sc1 Assigned 05-01-90/jkh Days Worked= 138 Men Employed= 13 Fatal Accidents= 0 Nonfatal Accidents= 0

Source : mmis
 Latitude : 37.60085415
 Longitude : -82.40900969
 Last Date in Agency List : 2023-05-19

Map Id: H21
 Direction:
 Distance:
 Elevation:
 Relative:

Site Name : Crystal Coal Co - 2
 37.591944, -82.440555
 KY
Database(s) : [COAL MINES - KY]

Envirosite ID: 42261721
EPA ID: N/R

COAL MINES - KY

State File Name : 11501
 Federal ID : 15-05418
 Permit Number : 298-5382
 License Number : 82-2002
 License Date : 1982-05-18
 Mine Status : Inactive
 Mine Type : UTC
 Mine Name : 2
 Company 2 : N/R
 Operator : Charles Bowling
 Region : East

Map Id: H21
 Direction:
 Distance:
 Elevation:
 Relative:

Site Name : Crystal Coal Co - 2
 37.591944, -82.440555
 KY
Database(s) : [COAL MINES - KY] (*cont.*)

Envirosite ID: 42261721
EPA ID: N/R

COAL MINES - KY (*cont.*)

Nearest Town :	Meta
District :	Pikeville
Branch :	Brushy Creek
Railroad :	N/R
Seam Name :	Winifrede
Seam Code :	N/R
Seam Elevation :	0
Seam Thick :	68
Nearest Seam :	070
Annual Report Year :	1982
Annual Report Days :	65
Annual Report Employees :	0
Annual Report Fatalaties :	0
Annual Report Accidents :	0
Annual Report Tonnage :	12500
Annual Report Measured :	Actual
Old Comments :	N/R
Source :	mist
Latitude :	37.591944
Longitude :	-82.440555
Last Date in Agency List :	2023-05-19

Map Id: H22
 Direction:
 Distance:
 Elevation:
 Relative:

Site Name : Cobra Mining Co Inc - 1 | Crystal C C - 2 |
 Crystal Coal Co - 2
 37.591944, -82.440556
 KY
Database(s) : [COAL MINES - KY]

Envirosite ID: 42260587
EPA ID: N/R

COAL MINES - KY

State File Name :	11501
Federal ID :	N/R
Permit Number :	N/R
License Number :	N/R
License Date :	1980-05-19
Mine Status :	Inactive
Mine Type :	UTC
Mine Name :	2
Company 2 :	N/R
Operator :	N/R
Region :	East
Nearest Town :	N/R
District :	N/R
Branch :	Brushy Cr
Railroad :	N/R
Seam Name :	Winifrede
Seam Code :	720010
Seam Elevation :	1327
Seam Thick :	50
Nearest Seam :	070

Map Id: H22
 Direction:
 Distance:
 Elevation:
 Relative:

Site Name : Cobra Mining Co Inc - 1 | Crystal C C - 2 |
 Crystal Coal Co - 2
 37.591944, -82.440556
 KY
Database(s) : [COAL MINES - KY] *(cont.)*

Envirosite ID: 42260587
EPA ID: N/R

COAL MINES - KY *(cont.)*

Annual Report Year : 0
 Annual Report Days : 0
 Annual Report Employees : 0
 Annual Report Fatalaties : 0
 Annual Report Accidents : 0
 Annual Report Tonnage : 0
 Annual Report Measured : N/R
 Old Comments : N/R
 Source : mmis
 Latitude : 37.59194444
 Longitude : -82.44055556
 Last Date in Agency List : 2023-05-19

State File Name : 11501
 Federal ID : N/R
 Permit Number : N/R
 License Number : N/R
 License Date : 1980-12-30
 Mine Status : Inactive
 Mine Type : N/R
 Mine Name : 2
 Company 2 : N/R
 Operator : N/R
 Region : East
 Nearest Town : Meta
 District : Pikeville
 Branch : Creek
 Railroad : N/R
 Seam Name : Winifrede
 Seam Code : 720010
 Seam Elevation : N/R
 Seam Thick : 60
 Nearest Seam : 070
 Annual Report Year : 0
 Annual Report Days : 0
 Annual Report Employees : 0
 Annual Report Fatalaties : 0
 Annual Report Accidents : 0
 Annual Report Tonnage : 0
 Annual Report Measured : N/R
 Old Comments : N/R
 Source : mmis
 Latitude : 37.59194444
 Longitude : -82.44055556
 Last Date in Agency List : 2023-05-19

State File Name : 11501
 Federal ID : N/R
 Permit Number : N/R
 License Number : N/R
 License Date : 1981-12-31
 Mine Status : Inactive
 Mine Type : N/R
 Mine Name : 2

Map Id: H22
 Direction:
 Distance:
 Elevation:
 Relative:

Site Name : Cobra Mining Co Inc - 1 | Crystal C C - 2 |
 Crystal Coal Co - 2
 37.591944, -82.440556
 KY
Database(s) : [COAL MINES - KY] *(cont.)*

Envirosite ID: 42260587
EPA ID: N/R

COAL MINES - KY *(cont.)*

Company 2 : N/R
 Operator : N/R
 Region : East
 Nearest Town : Meta
 District : Pikeville
 Branch : Creek
 Railroad : N/R
 Seam Name : Winifrede
 Seam Code : 720010
 Seam Elevation : N/R
 Seam Thick : 68
 Nearest Seam : 070
 Annual Report Year : 0
 Annual Report Days : 0
 Annual Report Employees : 0
 Annual Report Fatalaties : 0
 Annual Report Accidents : 0
 Annual Report Tonnage : 0
 Annual Report Measured : N/R
 Old Comments : N/R
 Source : mmis
 Latitude : 37.59194444
 Longitude : -82.44055556
 Last Date in Agency List : 2023-05-19

State File Name : 11501
 Federal ID : N/R
 Permit Number : N/R
 License Number : N/R
 License Date : 1980-05-19
 Mine Status : Inactive
 Mine Type : UTC
 Mine Name : 2
 Company 2 : N/R
 Operator : N/R
 Region : East
 Nearest Town : Meta
 District : Pikeville
 Branch : Creek
 Railroad : N/R
 Seam Name : Winifrede
 Seam Code : 720010
 Seam Elevation : N/R
 Seam Thick : 50
 Nearest Seam : 070
 Annual Report Year : 0
 Annual Report Days : 0
 Annual Report Employees : 0
 Annual Report Fatalaties : 0
 Annual Report Accidents : 0
 Annual Report Tonnage : 0
 Annual Report Measured : N/R
 Old Comments : N/R
 Source : mmis
 Latitude : 37.59194444

Map Id: H22
 Direction:
 Distance:
 Elevation:
 Relative:

Site Name : Cobra Mining Co Inc - 1 | Crystal C C - 2 |
 Crystal Coal Co - 2
 37.591944, -82.440556
 KY
Database(s) : [COAL MINES - KY] *(cont.)*

Envirosite ID: 42260587
EPA ID: N/R

COAL MINES - KY *(cont.)*

Longitude : -82.44055556
 Last Date in Agency List : 2023-05-19

State File Name : 11501
 Federal ID : N/R
 Permit Number : N/R
 License Number : N/R
 License Date : 1979-04-02
 Mine Status : Inactive
 Mine Type : UTC
 Mine Name : 1
 Company 2 : N/R
 Operator : N/R
 Region : East
 Nearest Town : Meta
 District : Pikeville
 Branch : N/R
 Railroad : N/R
 Seam Name : Winifrede
 Seam Code : 720010
 Seam Elevation : N/R
 Seam Thick : 60
 Nearest Seam : 070
 Annual Report Year : 0
 Annual Report Days : 0
 Annual Report Employees : 0
 Annual Report Fatalaties : 0
 Annual Report Accidents : 0
 Annual Report Tonnage : 0
 Annual Report Measured : N/R
 Old Comments : N/R
 Source : mmis
 Latitude : 37.59194444
 Longitude : -82.44055556
 Last Date in Agency List : 2023-05-19

State File Name : 11501
 Federal ID : N/R
 Permit Number : N/R
 License Number : N/R
 License Date : 1978-08-31
 Mine Status : Inactive
 Mine Type : UTC
 Mine Name : 1
 Company 2 : N/R
 Operator : N/R
 Region : East
 Nearest Town : Meta
 District : Pikeville
 Branch : Fork
 Railroad : N/R
 Seam Name : Winifrede
 Seam Code : 720010
 Seam Elevation : N/R

Map Id: H22
 Direction:
 Distance:
 Elevation:
 Relative:

Site Name : Cobra Mining Co Inc - 1 | Crystal C C - 2 |
 Crystal Coal Co - 2
 37.591944, -82.440556
 KY
Database(s) : [COAL MINES - KY] *(cont.)*

Envirosite ID: 42260587
EPA ID: N/R

COAL MINES - KY *(cont.)*

Seam Thick : 56
 Nearest Seam : 070
 Annual Report Year : 0
 Annual Report Days : 0
 Annual Report Employees : 0
 Annual Report Fatalaties : 0
 Annual Report Accidents : 0
 Annual Report Tonnage : 0
 Annual Report Measured : N/R
 Old Comments : N/R
 Source : mmis
 Latitude : 37.59194444
 Longitude : -82.44055556
 Last Date in Agency List : 2023-05-19

State File Name : 11501
 Federal ID : N/R
 Permit Number : N/R
 License Number : N/R
 License Date : 1979-06-15
 Mine Status : Inactive
 Mine Type : N/R
 Mine Name : 3
 Company 2 : N/R
 Operator : N/R
 Region : East
 Nearest Town : N/R
 District : N/R
 Branch : N/R
 Railroad : N/R
 Seam Name : Winifrede
 Seam Code : 720010
 Seam Elevation : N/R
 Seam Thick : 60
 Nearest Seam : 070
 Annual Report Year : 0
 Annual Report Days : 0
 Annual Report Employees : 0
 Annual Report Fatalaties : 0
 Annual Report Accidents : 0
 Annual Report Tonnage : 0
 Annual Report Measured : N/R
 Old Comments : N/R
 Source : mmis
 Latitude : 37.59194444
 Longitude : -82.44055556
 Last Date in Agency List : 2023-05-19

State File Name : 11501
 Federal ID : N/R
 Permit Number : N/R
 License Number : N/R
 License Date : 1979-06-13
 Mine Status : Inactive

Map Id: H22
 Direction:
 Distance:
 Elevation:
 Relative:

Site Name : Cobra Mining Co Inc - 1 | Crystal C C - 2 |
 Crystal Coal Co - 2
 37.591944, -82.440556
 KY
Database(s) : [COAL MINES - KY] *(cont.)*

Envirosite ID: 42260587
EPA ID: N/R

COAL MINES - KY *(cont.)*

Mine Type : N/R
 Mine Name : 3
 Company 2 : Derry Mng Co Inc #1
 Operator : N/R
 Region : East
 Nearest Town : N/R
 District : N/R
 Branch : N/R
 Railroad : N/R
 Seam Name : Winifrede
 Seam Code : 720010
 Seam Elevation : N/R
 Seam Thick : 56
 Nearest Seam : 070
 Annual Report Year : 0
 Annual Report Days : 0
 Annual Report Employees : 0
 Annual Report Fatalaties : 0
 Annual Report Accidents : 0
 Annual Report Tonnage : 0
 Annual Report Measured : N/R
 Old Comments : N/R
 Source : mmis
 Latitude : 37.59194444
 Longitude : -82.44055556
 Last Date in Agency List : 2023-05-19

State File Name : 11501
 Federal ID : N/R
 Permit Number : N/R
 License Number : N/R
 License Date : 1978-08-31
 Mine Status : Inactive
 Mine Type : UTC
 Mine Name : 1
 Company 2 : Cobra Mng Co Inc #1
 Operator : N/R
 Region : East
 Nearest Town : N/R
 District : N/R
 Branch : N/R
 Railroad : N/R
 Seam Name : Winifrede
 Seam Code : 720010
 Seam Elevation : 1328
 Seam Thick : 56
 Nearest Seam : 070
 Annual Report Year : 0
 Annual Report Days : 0
 Annual Report Employees : 0
 Annual Report Fatalaties : 0
 Annual Report Accidents : 0
 Annual Report Tonnage : 0
 Annual Report Measured : N/R
 Old Comments : N/R

Map Id: H22
 Direction:
 Distance:
 Elevation:
 Relative:

Site Name : Cobra Mining Co Inc - 1 | Crystal C C - 2 |
 Crystal Coal Co - 2
 37.591944, -82.440556
 KY

Database(s) : [COAL MINES - KY] *(cont.)*

Envirosite ID: 42260587
EPA ID: N/R

COAL MINES - KY (cont.)

Source : mmis
 Latitude : 37.59194444
 Longitude : -82.44055556
 Last Date in Agency List : 2023-05-19

State File Name : 11501
 Federal ID : N/R
 Permit Number : N/R
 License Number : N/R
 License Date : 1979-04-02
 Mine Status : Inactive
 Mine Type : UTC
 Mine Name : 1
 Company 2 : Cobra Mng Co Inc #1
 Operator : N/R
 Region : East
 Nearest Town : N/R
 District : N/R
 Branch : N/R
 Railroad : N/R
 Seam Name : Winifrede
 Seam Code : 720010
 Seam Elevation : 1328
 Seam Thick : 60
 Nearest Seam : 070
 Annual Report Year : 0
 Annual Report Days : 0
 Annual Report Employees : 0
 Annual Report Fatalaties : 0
 Annual Report Accidents : 0
 Annual Report Tonnage : 0
 Annual Report Measured : N/R
 Old Comments : N/R
 Source : mmis
 Latitude : 37.59194444
 Longitude : -82.44055556
 Last Date in Agency List : 2023-05-19

State File Name : 11501
 Federal ID : N/R
 Permit Number : N/R
 License Number : N/R
 License Date : 1979-06-15
 Mine Status : Inactive
 Mine Type : UTC
 Mine Name : 3
 Company 2 : N/R
 Operator : N/R
 Region : East
 Nearest Town : Meta
 District : Pikeville
 Branch : N/R
 Railroad : N/R
 Seam Name : Winifrede

Map Id: H22
 Direction:
 Distance:
 Elevation:
 Relative:

Site Name : Cobra Mining Co Inc - 1 | Crystal C C - 2 |
 Crystal Coal Co - 2
 37.591944, -82.440556
 KY
Database(s) : [COAL MINES - KY] *(cont.)*

Envirosite ID: 42260587
EPA ID: N/R

COAL MINES - KY *(cont.)*

Seam Code : 720010
 Seam Elevation : N/R
 Seam Thick : 60
 Nearest Seam : 070
 Annual Report Year : 0
 Annual Report Days : 0
 Annual Report Employees : 0
 Annual Report Fatalaties : 0
 Annual Report Accidents : 0
 Annual Report Tonnage : 0
 Annual Report Measured : N/R
 Old Comments : N/R
 Source : mmis
 Latitude : 37.59194444
 Longitude : -82.44055556
 Last Date in Agency List : 2023-05-19

State File Name : 11501
 Federal ID : N/R
 Permit Number : N/R
 License Number : N/R
 License Date : 1979-06-13
 Mine Status : Inactive
 Mine Type : UTC
 Mine Name : 3
 Company 2 : N/R
 Operator : N/R
 Region : East
 Nearest Town : Meta
 District : Pikeville
 Branch : N/R
 Railroad : N/R
 Seam Name : Winifrede
 Seam Code : 720010
 Seam Elevation : N/R
 Seam Thick : 56
 Nearest Seam : 070
 Annual Report Year : 0
 Annual Report Days : 0
 Annual Report Employees : 0
 Annual Report Fatalaties : 0
 Annual Report Accidents : 0
 Annual Report Tonnage : 0
 Annual Report Measured : N/R
 Old Comments : N/R
 Source : mmis
 Latitude : 37.59194444
 Longitude : -82.44055556
 Last Date in Agency List : 2023-05-19

State File Name : 11301
 Federal ID : N/R
 Permit Number : N/R
 License Number : N/R

Map Id: H22
 Direction:
 Distance:
 Elevation:
 Relative:

Site Name : Cobra Mining Co Inc - 1 | Crystal C C - 2 |
 Crystal Coal Co - 2
 37.591944, -82.440556
 KY
Database(s) : [COAL MINES - KY] *(cont.)*

Envirosite ID: 42260587
EPA ID: N/R

COAL MINES - KY *(cont.)*

License Date : 1980-12-30
 Mine Status : Inactive
 Mine Type : UTC
 Mine Name : 2
 Company 2 : Bentley And Derry #4
 Operator : N/R
 Region : East
 Nearest Town : N/R
 District : N/R
 Branch : Brushy Cr
 Railroad : N/R
 Seam Name : Winifrede
 Seam Code : 720010
 Seam Elevation : 1321
 Seam Thick : 60
 Nearest Seam : N/R
 Annual Report Year : 0
 Annual Report Days : 0
 Annual Report Employees : 0
 Annual Report Fatalaties : 0
 Annual Report Accidents : 0
 Annual Report Tonnage : 0
 Annual Report Measured : N/R
 Old Comments : N/R
 Source : mmis
 Latitude : 37.59194444
 Longitude : -82.44055556
 Last Date in Agency List : 2023-05-19

State File Name : 11501
 Federal ID : N/R
 Permit Number : N/R
 License Number : N/R
 License Date : 1978-02-06
 Mine Status : Inactive
 Mine Type : UTC
 Mine Name : 1
 Company 2 : N/R
 Operator : N/R
 Region : East
 Nearest Town : Meta
 District : Pikeville
 Branch : N/R
 Railroad : N/R
 Seam Name : Winifrede
 Seam Code : 720010
 Seam Elevation : N/R
 Seam Thick : 56
 Nearest Seam : 070
 Annual Report Year : 0
 Annual Report Days : 0
 Annual Report Employees : 0
 Annual Report Fatalaties : 0
 Annual Report Accidents : 0
 Annual Report Tonnage : 0

Map Id: H22
Direction:
Distance:
Elevation:
Relative:

Site Name : Cobra Mining Co Inc - 1 | Crystal C C - 2 |
Crystal Coal Co - 2
37.591944, -82.440556
KY
Database(s) : [COAL MINES - KY] (cont.)

Envirosite ID: 42260587
EPA ID: N/R

COAL MINES - KY (cont.)

Annual Report Measured : N/R
Old Comments : N/R
Source : mmis
Latitude : 37.59194444
Longitude : -82.44055556
Last Date in Agency List : 2023-05-19

State File Name : 11501
Federal ID : N/R
Permit Number : N/R
License Number : N/R
License Date : 1978-04-01
Mine Status : Inactive
Mine Type : UTC
Mine Name : 1
Company 2 : N/R
Operator : N/R
Region : East
Nearest Town : Meta
District : Pikeville
Branch : N/R
Railroad : N/R
Seam Name : Winifrede
Seam Code : 720010
Seam Elevation : N/R
Seam Thick : 56
Nearest Seam : 070
Annual Report Year : 0
Annual Report Days : 0
Annual Report Employees : 0
Annual Report Fatalaties : 0
Annual Report Accidents : 0
Annual Report Tonnage : 0
Annual Report Measured : N/R
Old Comments : N/R
Source : mmis
Latitude : 37.59194444
Longitude : -82.44055556
Last Date in Agency List : 2023-05-19

Map Id: H23
Direction:
Distance:
Elevation:
Relative:

Site Name : No 2 (D)
37.5919, -82.4406
KY
Database(s) : [MINES]

Envirosite ID: 18680461
EPA ID: N/R

MINES

Facility Name : No 2 (D)

Map Id: H23
 Direction:
 Distance:
 Elevation:
 Relative:

Site Name : No 2 (D)
 37.5919, -82.4406
 KY
Database(s) : [MINES] (cont.)

Envirosite ID: 18680461
 EPA ID: N/R

MINES (cont.)

Facility Address : KY

Mines Information

Mine ID : 1505418
 Coal/Metal Indicator : Coal
 Current Mine Type : Underground
 Current Mine Status : Abandoned
 Current Mine Status Date : 1985-03-14
 Current Controller ID : C01995
 Current Controller Name : Bowling Charles D
 Current Operator ID : P02717
 Current Operator Name : Crystal Coal Company
 BOM State Code : 15
 FIPS County Name : Pike
 Congressional District Code : 05
 Company Type : Other
 Current Controller Begin Date : 1980-05-30
 District : C05
 Office Code : C0504
 Office Name : Pikeville KY Field Office
 Assess Control Number : N/R
 Primary SIC Code : 122200
 Primary SIC : Coal (Bituminous)
 Primary SIC Code 1 : 1222
 Primary SIC Code Suffix : 00
 Secondary SIC Code : N/R
 Secondary SIC : N/R
 Secondary SIC Code 1 : N/R
 Secondary SIC Code Suffix : N/R
 Primary Canvass Code : 2
 Primary Canvass : Coal
 Secondary Canvass Code : N/R
 Secondary Canvass : N/R
 Current 103I : Removed From 103I Status
 Current 103I Date : 1981-10-01
 Portable Operation : N
 Portable FIPS State Code : N/R
 Days Per Week : 0
 Hours Per Shift : N/R
 Production Shifts Per Day : N/R
 Maintained Shifts Per Day : N/R
 Number of Employees : 0
 Part 48 Training : N
 Average Mine Height : 60
 Mine Gas Category Code : N/R
 Methane Liberation : 0
 Number Producing Pits : N/R
 Number Non Producing Pits : N/R
 No Tailing Ponds : N/R
 Pillar Recovery Used : N
 Highwall Miner Used : N
 Multiple Pits : N
 Miners Rep Indicator : N
 Safety Committee Indicator : N
 Miles from Office : 0

Map Id: H23
Direction:
Distance:
Elevation:
Relative:

Site Name : No 2 (D)
37.5919, -82.4406
KY
Database(s) : [MINES] (cont.)

Envirosite ID: 18680461
EPA ID: N/R

MINES (cont.)

Directions to Mine : N/R
Nearest Town : Meta
Latitude : 37.5919
Longitude : -82.4406
Last Date in Agency List : 2023-04-12

Facility Description

Facility Name : No 2 (D)
Contact Title : Co Ownr
Nearest Town : Meta
Business Name : Crystal Coal Company
Business Address : ROBINSON CREEK, KY 41560
FIPS State Code : 21
Country : USA
Province : N/R
Postal Code : N/R

Map Id: I24
Direction:
Distance:
Elevation:
Relative:

Site Name : No 10 Auger | No 2 Surface
37.5981, -82.4056
KY
Database(s) : [MINES]

Envirosite ID: 18676880
EPA ID: N/R

MINES

Facility Name : No 10 Auger
Facility Address : KY

Mines Information

Mine ID : 1516740
Coal/Metal Indicator : Coal
Current Mine Type : Surface
Current Mine Status : Abandoned
Current Mine Status Date : 1989-12-04
Current Controller ID : C13967
Current Controller Name : Banks Eugene
Current Operator ID : P20519
Current Operator Name : Banks Augering Contracting Inc
BOM State Code : 15
FIPS County Name : Pike
Congressional District Code : 05
Company Type : Other
Current Controller Begin Date : 1989-10-01
District : C05
Office Code : C0504
Office Name : Pikeville KY Field Office
Assess Control Number : N/R

Map Id: I24
 Direction:
 Distance:
 Elevation:
 Relative:

Site Name : No 10 Auger | No 2 Surface
 37.5981, -82.4056
 KY
Database(s) : [MINES] (cont.)

Envirosite ID: 18676880
EPA ID: N/R

MINES (cont.)

Primary SIC Code : 122200
 Primary SIC : Coal (Bituminous)
 Primary SIC Code 1 : 1222
 Primary SIC Code Suffix : 00
 Secondary SIC Code : N/R
 Secondary SIC : N/R
 Secondary SIC Code 1 : N/R
 Secondary SIC Code Suffix : N/R
 Primary Canvass Code : 2
 Primary Canvass : Coal
 Secondary Canvass Code : N/R
 Secondary Canvass : N/R
 Current 1031 : Removed From 1031 Status
 Current 1031 Date : 1989-10-04
 Portable Operation : N
 Portable FIPS State Code : N/R
 Days Per Week : 0
 Hours Per Shift : N/R
 Production Shifts Per Day : N/R
 Maintained Shifts Per Day : N/R
 Number of Employees : 0
 Part 48 Training : N
 Average Mine Height : N/R
 Mine Gas Category Code : N/R
 Methane Liberation : N/R
 Number Producing Pits : 0
 Number Non Producing Pits : 0
 No Tailing Ponds : N/R
 Pillar Recovery Used : N
 Highwall Miner Used : N
 Multiple Pits : N
 Miners Rep Indicator : N
 Safety Committee Indicator : N
 Miles from Office : 0
 Directions to Mine : N/R
 Nearest Town : Meta
 Latitude : 37.5981
 Longitude : -82.4056
 Last Date in Agency List : 2023-04-12

Facility Description

Facility Name : No 10 Auger
 Contact Title : Pres
 Nearest Town : Meta
 Business Name : Banks Augering Contracting Inc
 Business Address : Burning Fork Road Box 41, SALYERSVILLE, KY 41465
 FIPS State Code : 21
 Country : USA
 Province : N/R
 Postal Code : N/R

Facility Name : No 2 Surface
 Facility Address : KY

Map Id: I24
 Direction:
 Distance:
 Elevation:
 Relative:

Site Name : No 10 Auger | No 2 Surface
 37.5981, -82.4056
 KY
Database(s) : [MINES] (cont.)

Envirosite ID: 18676880
 EPA ID: N/R

MINES (cont.)

Mines Information

Mine ID :	1516730
Coal/Metal Indicator :	Coal
Current Mine Type :	Surface
Current Mine Status :	Abandoned
Current Mine Status Date :	1990-08-24
Current Controller ID :	C04685
Current Controller Name :	Raschella Alfred W
Current Operator ID :	P13845
Current Operator Name :	Raschella Coal Corp
BOM State Code :	15
FIPS County Name :	Pike
Congressional District Code :	05
Company Type :	Corporation
Current Controller Begin Date :	1989-09-01
District :	C05
Office Code :	C0504
Office Name :	Pikeville KY Field Office
Assess Control Number :	N/R
Primary SIC Code :	122200
Primary SIC :	Coal (Bituminous)
Primary SIC Code 1 :	1222
Primary SIC Code Suffix :	00
Secondary SIC Code :	N/R
Secondary SIC :	N/R
Secondary SIC Code 1 :	N/R
Secondary SIC Code Suffix :	N/R
Primary Canvass Code :	2
Primary Canvass :	Coal
Secondary Canvass Code :	N/R
Secondary Canvass :	N/R
Current 1031 :	Removed From 1031 Status
Current 1031 Date :	1989-09-26
Portable Operation :	N
Portable FIPS State Code :	N/R
Days Per Week :	0
Hours Per Shift :	N/R
Production Shifts Per Day :	N/R
Maintained Shifts Per Day :	N/R
Number of Employees :	0
Part 48 Training :	N
Average Mine Height :	40
Mine Gas Category Code :	N/R
Methane Liberation :	N/R
Number Producing Pits :	0
Number Non Producing Pits :	0
No Tailing Ponds :	N/R
Pillar Recovery Used :	N
Highwall Miner Used :	N
Multiple Pits :	N
Miners Rep Indicator :	N
Safety Committee Indicator :	N
Miles from Office :	0
Directions to Mine :	N/R
Nearest Town :	Meta
Latitude :	37.5981
Longitude :	-82.4056

Map Id: I24
 Direction:
 Distance:
 Elevation:
 Relative:

Site Name : No 10 Auger | No 2 Surface
 37.5981, -82.4056
 KY
Database(s) : [MINES] (**cont.**)

Envirosite ID: 18676880
EPA ID: N/R

MINES (cont.)

Last Date in Agency List : 2023-04-12

Facility Description

Facility Name : No 2 Surface
 Contact Title : Pres
 Nearest Town : Meta
 Business Name : Raschella Coal Corp
 Business Address : 26 Branham Heights, PIKEVILLE, KY 41501
 FIPS State Code : 21
 Country : USA
 Province : N/R
 Postal Code : N/R

Map Id: I25
 Direction:
 Distance:
 Elevation:
 Relative:

Site Name : Banks Augering Contr Co Inc - 10 (18) |
 Carbonex Inc - 6 | Carbonex Inc - 7
 37.598055, -82.405555
 KY
Database(s) : [COAL MINES - KY]

Envirosite ID: 42264675
EPA ID: N/R

COAL MINES - KY

State File Name : 17703-6
 Federal ID : N/R
 Permit Number : 898-0278
 License Number : 89-1677
 License Date : 1989-08-07
 Mine Status : Inactive
 Mine Type : STC
 Mine Name : 7
 Company 2 : N/R
 Operator : James Thornberry - 1586
 Region : East
 Nearest Town : Meta
 District : Pikeville
 Branch : Brushy Creek
 Railroad : C&O
 Seam Name : U Peach Orchard
 Seam Code : N/R
 Seam Elevation : 0
 Seam Thick : 40
 Nearest Seam : N/R
 Annual Report Year : 1989
 Annual Report Days : 34
 Annual Report Employees : 0
 Annual Report Fatalaties : 0
 Annual Report Accidents : 0
 Annual Report Tonnage : 3948
 Annual Report Measured : Actual

Map Id: I25
 Direction:
 Distance:
 Elevation:
 Relative:

Site Name : Banks Augering Contr Co Inc - 10 (18) | Carbonex Inc - 6 | Carbonex Inc - 7
 37.598055, -82.405555
 KY
Database(s) : [COAL MINES - KY] *(cont.)*

Envirosite ID: 42264675
EPA ID: N/R

COAL MINES - KY *(cont.)*

Old Comments : N/R
 Source : mist
 Latitude : 37.598055
 Longitude : -82.405555
 Last Date in Agency List : 2023-05-19

State File Name : 17703-5
 Federal ID : N/R
 Permit Number : 898-0278
 License Number : 89-1676
 License Date : 1989-08-07
 Mine Status : Inactive
 Mine Type : STC
 Mine Name : 6
 Company 2 : N/R
 Operator : James Thornberry - 1586
 Region : East
 Nearest Town : Meta
 District : Pikeville
 Branch : Brushy Creek
 Railroad : C&O
 Seam Name : L Peach Orchard
 Seam Code : N/R
 Seam Elevation : 0
 Seam Thick : 40
 Nearest Seam : N/R
 Annual Report Year : 1989
 Annual Report Days : 34
 Annual Report Employees : 0
 Annual Report Fatalaties : 0
 Annual Report Accidents : 0
 Annual Report Tonnage : 14405
 Annual Report Measured : Actual
 Old Comments : N/R
 Source : mist
 Latitude : 37.598055
 Longitude : -82.405555
 Last Date in Agency List : 2023-05-19

State File Name : 17703-7
 Federal ID : N/R
 Permit Number : 898-0278
 License Number : 89-1678
 License Date : 1989-08-07
 Mine Status : Inactive
 Mine Type : ASTC
 Mine Name : 8
 Company 2 : N/R
 Operator : James Thornberry - 1586
 Region : East
 Nearest Town : Meta
 District : Pikeville
 Branch : Brushy Creek
 Railroad : C&O

Map Id: I25
 Direction:
 Distance:
 Elevation:
 Relative:

Site Name : Banks Augering Contr Co Inc - 10 (18) |
 Carbonex Inc - 6 | Carbonex Inc - 7
 37.598055, -82.405555
 KY
Database(s) : [COAL MINES - KY] *(cont.)*

Envirosite ID: 42264675
EPA ID: N/R

COAL MINES - KY *(cont.)*

Seam Name : N/R
 Seam Code : N/R
 Seam Elevation : N/R
 Seam Thick : N/R
 Nearest Seam : N/R
 Annual Report Year : 1989
 Annual Report Days : 0
 Annual Report Employees : 0
 Annual Report Fatalaties : 0
 Annual Report Accidents : 0
 Annual Report Tonnage : 0
 Annual Report Measured : Actual
 Old Comments : N/R
 Source : mist
 Latitude : 37.598055
 Longitude : -82.405555
 Last Date in Agency List : 2023-05-19

State File Name : 17703-5
 Federal ID : N/R
 Permit Number : 898-0278
 License Number : 89-1809
 License Date : 1989-10-03
 Mine Status : Inactive
 Mine Type : STC
 Mine Name : 3
 Company 2 : N/R
 Operator : Alfred Raschella - 8128
 Region : East
 Nearest Town : Meta
 District : Pikeville
 Branch : Brushy Creek
 Railroad : C&O
 Seam Name : L Peach Orchard
 Seam Code : N/R
 Seam Elevation : 1485
 Seam Thick : 40
 Nearest Seam : N/R
 Annual Report Year : 1989
 Annual Report Days : 54
 Annual Report Employees : 0
 Annual Report Fatalaties : 0
 Annual Report Accidents : 0
 Annual Report Tonnage : 1841
 Annual Report Measured : Actual
 Old Comments : N/R
 Source : mist
 Latitude : 37.598055
 Longitude : -82.405555
 Last Date in Agency List : 2023-05-19

State File Name : 17703-5
 Federal ID : N/R
 Permit Number : 898-0278

Map Id: I25
 Direction:
 Distance:
 Elevation:
 Relative:

Site Name : Banks Augering Contr Co Inc - 10 (18) |
 Carbonex Inc - 6 | Carbonex Inc - 7
 37.598055, -82.405555
 KY
Database(s) : [COAL MINES - KY] *(cont.)*

Envirosite ID: 42264675
EPA ID: N/R

COAL MINES - KY *(cont.)*

License Number : 90-0298
 License Date : 1990-01-29
 Mine Status : Inactive
 Mine Type : STC
 Mine Name : 3
 Company 2 : N/R
 Operator : Alfred Raschella - 8128
 Region : East
 Nearest Town : Meta
 District : Pikeville
 Branch : Brushy Creek
 Railroad : C&O
 Seam Name : L Peach Orchard
 Seam Code : N/R
 Seam Elevation : 1500
 Seam Thick : 40
 Nearest Seam : N/R
 Annual Report Year : 1990
 Annual Report Days : 207
 Annual Report Employees : 0
 Annual Report Fatalaties : 0
 Annual Report Accidents : 0
 Annual Report Tonnage : 16758
 Annual Report Measured : Actual
 Old Comments : N/R
 Source : mist
 Latitude : 37.598055
 Longitude : -82.405555
 Last Date in Agency List : 2023-05-19

State File Name : 17703-6
 Federal ID : N/R
 Permit Number : 898-0278
 License Number : 89-1810
 License Date : 1989-10-03
 Mine Status : Inactive
 Mine Type : STC
 Mine Name : 4
 Company 2 : N/R
 Operator : Alfred Raschella - 8128
 Region : East
 Nearest Town : Meta
 District : Pikeville
 Branch : Brushy Creek
 Railroad : C&O
 Seam Name : U Peach Orchard
 Seam Code : N/R
 Seam Elevation : 1525
 Seam Thick : 40
 Nearest Seam : N/R
 Annual Report Year : 1989
 Annual Report Days : 54
 Annual Report Employees : 0
 Annual Report Fatalaties : 0
 Annual Report Accidents : 0

Map Id: I25
 Direction:
 Distance:
 Elevation:
 Relative:

Site Name : Banks Augering Contr Co Inc - 10 (18) |
 Carbonex Inc - 6 | Carbonex Inc - 7
 37.598055, -82.405555
 KY
Database(s) : [COAL MINES - KY] *(cont.)*

Envirosite ID: 42264675
EPA ID: N/R

COAL MINES - KY *(cont.)*

Annual Report Tonnage : 10697
 Annual Report Measured : Actual
 Old Comments : N/R
 Source : mist
 Latitude : 37.598055
 Longitude : -82.405555
 Last Date in Agency List : 2023-05-19

State File Name : 17703-6
 Federal ID : N/R
 Permit Number : 898-0278
 License Number : 90-0299
 License Date : 1990-01-29
 Mine Status : Inactive
 Mine Type : STC
 Mine Name : 4
 Company 2 : N/R
 Operator : Alfred Raschella - 8128
 Region : East
 Nearest Town : Meta
 District : Pikeville
 Branch : Brushy Creek
 Railroad : C&O
 Seam Name : Peach Orch U Z
 Seam Code : N/R
 Seam Elevation : 1545
 Seam Thick : 40
 Nearest Seam : N/R
 Annual Report Year : 1990
 Annual Report Days : 207
 Annual Report Employees : 0
 Annual Report Fatalaties : 0
 Annual Report Accidents : 0
 Annual Report Tonnage : 39499
 Annual Report Measured : Actual
 Old Comments : N/R
 Source : mist
 Latitude : 37.598055
 Longitude : -82.405555
 Last Date in Agency List : 2023-05-19

State File Name : 16044-18
 Federal ID : 15-16740
 Permit Number : 898-0278
 License Number : 89-1808
 License Date : 1989-10-03
 Mine Status : Inactive
 Mine Type : ATC
 Mine Name : 10 (18)
 Company 2 : N/R
 Operator : Eugene Banks - 5071
 Region : East
 Nearest Town : Meta
 District : Pikeville

Map Id: I25
Direction:
Distance:
Elevation:
Relative:

Site Name : Banks Augering Contr Co Inc - 10 (18) |
Carbonex Inc - 6 | Carbonex Inc - 7
37.598055, -82.405555
KY
Database(s) : [COAL MINES - KY] (cont.)

Envirosite ID: 42264675
EPA ID: N/R

COAL MINES - KY (cont.)

Branch : Brushy Creek
Railroad : C & O
Seam Name : L Peach Orch Z
Seam Code : N/R
Seam Elevation : 0
Seam Thick : 38
Nearest Seam : N/R
Annual Report Year : 1989
Annual Report Days : 5
Annual Report Employees : 0
Annual Report Fatalaties : 0
Annual Report Accidents : 0
Annual Report Tonnage : 698
Annual Report Measured : Actual
Old Comments : N/R
Source : mist
Latitude : 37.598055
Longitude : -82.405555
Last Date in Agency List : 2023-05-19

Map Id: 26
Direction:
Distance:
Elevation:
Relative:

Site Name : Little Hackney Creek Coal Co - 53
37.583333, -82.4375
KY
Database(s) : [COAL MINES - KY]

Envirosite ID: 42265570
EPA ID: N/R

COAL MINES - KY

State File Name : 08436-39
Federal ID : N/R
Permit Number : N/R
License Number : N/R
License Date : 1977-11-28
Mine Status : Inactive
Mine Type : UTC
Mine Name : 53
Company 2 : N/R
Operator : N/R
Region : East
Nearest Town : Mouthcard
District : Pikeville
Branch : Creek
Railroad : N/R
Seam Name : Upper Eagle
Seam Code : 431515
Seam Elevation : N/R
Seam Thick : 66
Nearest Seam : 260
Annual Report Year : 0
Annual Report Days : 0

Map Id: 26
 Direction:
 Distance:
 Elevation:
 Relative:

Site Name : Little Hackney Creek Coal Co - 53
 37.583333, -82.4375
 KY
Database(s) : [COAL MINES - KY] **(cont.)**

Envirosite ID: 42265570
EPA ID: N/R

COAL MINES - KY **(cont.)**

Annual Report Employees : 0
 Annual Report Fatalaties : 0
 Annual Report Accidents : 0
 Annual Report Tonnage : 0
 Annual Report Measured : N/R
 Old Comments : N/R
 Source : mmis
 Latitude : 37.58333333
 Longitude : -82.4375
 Last Date in Agency List : 2023-05-19

Map Id: J27
 Direction:
 Distance:
 Elevation:
 Relative:

Site Name : Blue Pond Mng Inc - 1 | N O R
 Incorporated - 3
 37.606666, -82.411388
 KY
Database(s) : [COAL MINES - KY]

Envirosite ID: 42270054
EPA ID: N/R

COAL MINES - KY

State File Name : 16036
 Federal ID : 15-14222
 Permit Number : 098-5067
 License Number : 83-2576
 License Date : 1983-09-08
 Mine Status : Inactive
 Mine Type : UTC
 Mine Name : 1
 Company 2 : N/R
 Operator : Jerry Belcher - 6513
 Region : East
 Nearest Town : Piso
 District : Pikeville
 Branch : Brushy Creek
 Railroad : C & O
 Seam Name : Winifrede
 Seam Code : N/R
 Seam Elevation : 1289
 Seam Thick : 48
 Nearest Seam : 070
 Annual Report Year : 1983
 Annual Report Days : 52
 Annual Report Employees : 0
 Annual Report Fatalaties : 0
 Annual Report Accidents : 0
 Annual Report Tonnage : 9300
 Annual Report Measured : Actual
 Old Comments : N/R
 Source : mist
 Latitude : 37.606666
 Longitude : -82.411388

Map Id: J27
 Direction:
 Distance:
 Elevation:
 Relative:

Site Name : Blue Pond Mng Inc - 1 | N O R
 Incorporated - 3
 37.606666, -82.411388
 KY
Database(s) : [COAL MINES - KY] *(cont.)*

Envirosite ID: 42270054
EPA ID: N/R

COAL MINES - KY *(cont.)*

Last Date in Agency List : 2023-05-19

State File Name : 16036
 Federal ID : 15-14222
 Permit Number : 098-5067
 License Number : 84-1054
 License Date : 1984-02-14
 Mine Status : Inactive
 Mine Type : UTC
 Mine Name : 1
 Company 2 : N/R
 Operator : Jerry Belcher - 6513
 Region : East
 Nearest Town : Piso
 District : Pikeville
 Branch : Brushy Creek
 Railroad : C & O
 Seam Name : Winifrede
 Seam Code : N/R
 Seam Elevation : 0
 Seam Thick : 48
 Nearest Seam : 070
 Annual Report Year : 1984
 Annual Report Days : 88
 Annual Report Employees : 0
 Annual Report Fatalaties : 0
 Annual Report Accidents : 1
 Annual Report Tonnage : 16595
 Annual Report Measured : Actual
 Old Comments : N/R
 Source : mist
 Latitude : 37.606666
 Longitude : -82.411388
 Last Date in Agency List : 2023-05-19

State File Name : 15875-1
 Federal ID : N/R
 Permit Number : 098-5067
 License Number : 83-2325
 License Date : 1983-07-26
 Mine Status : Inactive
 Mine Type : STC
 Mine Name : 3
 Company 2 : N/R
 Operator : Harry Jones - 0094
 Region : East
 Nearest Town : Piso
 District : Pikeville
 Branch : Brushy Creek
 Railroad : C & O
 Seam Name : Winifrede
 Seam Code : N/R
 Seam Elevation : 0
 Seam Thick : 40

Map Id: J27
 Direction:
 Distance:
 Elevation:
 Relative:

Site Name : Blue Pond Mng Inc - 1 | N O R
 Incorporated - 3
 37.606666, -82.411388
 KY
Database(s) : [COAL MINES - KY] *(cont.)*

Envirosite ID: 42270054
EPA ID: N/R

COAL MINES - KY *(cont.)*

Nearest Seam : N/R
 Annual Report Year : 1983
 Annual Report Days : 45
 Annual Report Employees : 0
 Annual Report Fatalaties : 0
 Annual Report Accidents : 0
 Annual Report Tonnage : 3700
 Annual Report Measured : Actual
 Old Comments : N/R
 Source : mist
 Latitude : 37.606666
 Longitude : -82.411388
 Last Date in Agency List : 2023-05-19

Map Id: J28
 Direction:
 Distance:
 Elevation:
 Relative:

Site Name : No 1 (D)
 37.6067, -82.4114
 KY
Database(s) : [MINES]

Envirosite ID: 18683067
EPA ID: N/R

MINES

Facility Name : No 1 (D)
 Facility Address : KY

Mines Information

Mine ID : 1514222
 Coal/Metal Indicator : Coal
 Current Mine Type : Underground
 Current Mine Status : Abandoned and Sealed
 Current Mine Status Date : 1984-08-23
 Current Controller ID : C10629
 Current Controller Name : Belcher Jerry B
 Current Operator ID : P14687
 Current Operator Name : Blue Pond Mining Inc
 BOM State Code : 15
 FIPS County Name : Pike
 Congressional District Code : 05
 Company Type : Other
 Current Controller Begin Date : 1983-09-01
 District : C05
 Office Code : C0504
 Office Name : Pikeville KY Field Office
 Assess Control Number : N/R
 Primary SIC Code : 122200
 Primary SIC : Coal (Bituminous)
 Primary SIC Code 1 : 1222
 Primary SIC Code Suffix : 00

Map Id: J28
 Direction:
 Distance:
 Elevation:
 Relative:

Site Name : No 1 (D)
 37.6067, -82.4114
 KY
Database(s) : [MINES] (cont.)

Envirosite ID: 18683067
EPA ID: N/R

MINES (cont.)

Secondary SIC Code : N/R
 Secondary SIC : N/R
 Secondary SIC Code 1 : N/R
 Secondary SIC Code Suffix : N/R
 Primary Canvass Code : 2
 Primary Canvass : Coal
 Secondary Canvass Code : N/R
 Secondary Canvass : N/R
 Current 103I : Removed From 103I Status
 Current 103I Date : 1981-10-01
 Portable Operation : N
 Portable FIPS State Code : N/R
 Days Per Week : 0
 Hours Per Shift : N/R
 Production Shifts Per Day : N/R
 Maintained Shifts Per Day : N/R
 Number of Employees : 0
 Part 48 Training : N
 Average Mine Height : 51
 Mine Gas Category Code : N/R
 Methane Liberation : 0
 Number Producing Pits : N/R
 Number Non Producing Pits : N/R
 No Tailing Ponds : N/R
 Pillar Recovery Used : N
 Highwall Miner Used : N
 Multiple Pits : N
 Miners Rep Indicator : N
 Safety Committee Indicator : N
 Miles from Office : 0
 Directions to Mine : N/R
 Nearest Town : Varney
 Latitude : 37.6067
 Longitude : -82.4114
 Last Date in Agency List : 2023-04-12

Facility Description

Facility Name : No 1 (D)
 Contact Title : Co
 Nearest Town : Varney
 Business Name : Blue Pond Mining Inc
 Business Address : 109 Broadbottom Rd, PIKEVILLE, KY 41501
 FIPS State Code : 21
 Country : USA
 Province : N/R
 Postal Code : N/R

Map Id: 29
 Direction:
 Distance:
 Elevation:
 Relative:

Site Name : Brushy Fork Coal Co - 3
 37.595742, -82.401371
 KY
Database(s) : [COAL MINES - KY]

Envirosite ID: 42787944
EPA ID: N/R

COAL MINES - KY

State File Name : 10624-1
 Federal ID : N/R
 Permit Number : N/R
 License Number : N/R
 License Date : N/R
 Mine Status : Inactive
 Mine Type : UTC
 Mine Name : 3
 Company 2 : N/R
 Operator : Millard Coleman Jr
 Region : East
 Nearest Town : Meta
 District : Pikeville
 Branch : N/R
 Railroad : N/R
 Seam Name : Peach Orchard
 Seam Code : 730020
 Seam Elevation : N/R
 Seam Thick : N/R
 Nearest Seam : 047
 Annual Report Year : 1976
 Annual Report Days : 172
 Annual Report Employees : 10
 Annual Report Fatalities : 0
 Annual Report Accidents : 0
 Annual Report Tonnage : 35951
 Annual Report Measured : Actual

Old Comments : Sc1 Assigned 05-02-90/jkh Days Worked= 172 Men Employed= 10 Fatal Accidents= 0 Nonfatal Accidents= 0

Source : mmis
 Latitude : 37.59574201
 Longitude : -82.40137113
 Last Date in Agency List : 2023-05-19

State File Name : 10624-1
 Federal ID : N/R
 Permit Number : N/R
 License Number : N/R
 License Date : N/R
 Mine Status : Inactive
 Mine Type : UTC
 Mine Name : 3
 Company 2 : N/R
 Operator : Millard Coleman Jr
 Region : East
 Nearest Town : Meta
 District : N/R
 Branch : N/R
 Railroad : N/R
 Seam Name : Peach Orchard
 Seam Code : 730020
 Seam Elevation : N/R
 Seam Thick : N/R
 Nearest Seam : 047

Map Id: 29
 Direction:
 Distance:
 Elevation:
 Relative:

Site Name : Brushy Fork Coal Co - 3
 37.595742, -82.401371
 KY
Database(s) : [COAL MINES - KY] *(cont.)*

Envirosite ID: 42787944
EPA ID: N/R

COAL MINES - KY *(cont.)*

Annual Report Year : 1977
 Annual Report Days : 210
 Annual Report Employees : 9
 Annual Report Fatalaties : 0
 Annual Report Accidents : 0
 Annual Report Tonnage : 54842
 Annual Report Measured : Actual

Old Comments : Sc1 Assigned 05-02-90/jkh Days Worked= 210 Men Employed= 9 Fatal Accidents= 0 Nonfatal Accidents= 0

Source : mmis
 Latitude : 37.59574201
 Longitude : -82.40137113
 Last Date in Agency List : 2023-05-19

State File Name : 10624-1
 Federal ID : N/R
 Permit Number : N/R
 License Number : N/R
 License Date : N/R
 Mine Status : Inactive
 Mine Type : UTC
 Mine Name : 3
 Company 2 : N/R
 Operator : Millard Coleman, Jr
 Region : East
 Nearest Town : Meta
 District : N/R
 Branch : N/R
 Railroad : N/R
 Seam Name : Peach Orchard Z
 Seam Code : 731999
 Seam Elevation : N/R
 Seam Thick : N/R
 Nearest Seam : 047
 Annual Report Year : 1975
 Annual Report Days : 146
 Annual Report Employees : 11
 Annual Report Fatalaties : 0
 Annual Report Accidents : 0
 Annual Report Tonnage : 49545
 Annual Report Measured : Actual
 Old Comments : N/R
 Source : mmis
 Latitude : 37.59574201
 Longitude : -82.40137113
 Last Date in Agency List : 2023-05-19

State File Name : 10624-1
 Federal ID : N/R
 Permit Number : N/R
 License Number : N/R
 License Date : N/R
 Mine Status : Inactive

Map Id: 29
 Direction:
 Distance:
 Elevation:
 Relative:

Site Name : Brushy Fork Coal Co - 3
 37.595742, -82.401371
 KY
Database(s) : [COAL MINES - KY] **(cont.)**

Envirosite ID: 42787944
EPA ID: N/R

COAL MINES - KY **(cont.)**

Mine Type : UTC
 Mine Name : 3
 Company 2 : N/R
 Operator : Millard Coleman Jr
 Region : East
 Nearest Town : Meta
 District : N/R
 Branch : N/R
 Railroad : N/R
 Seam Name : Peach Orchard
 Seam Code : 730020
 Seam Elevation : N/R
 Seam Thick : N/R
 Nearest Seam : 047
 Annual Report Year : 1979
 Annual Report Days : 168
 Annual Report Employees : 8
 Annual Report Fatalaties : 0
 Annual Report Accidents : 0
 Annual Report Tonnage : 14268
 Annual Report Measured : Actual

Old Comments : Sc1 Assigned 05-01-90/jkh Days Worked= 168 Men Employed= 8 Fatal Accidents= 0 Nonfatal Accidents= 0

Source : mmis
 Latitude : 37.59574201
 Longitude : -82.40137113
 Last Date in Agency List : 2023-05-19

State File Name : 10624-1
 Federal ID : N/R
 Permit Number : N/R
 License Number : N/R
 License Date : N/R
 Mine Status : Inactive
 Mine Type : UTC
 Mine Name : 3
 Company 2 : N/R
 Operator : Millard Coleman Jr
 Region : East
 Nearest Town : Meta
 District : N/R
 Branch : N/R
 Railroad : N/R
 Seam Name : Peach Orchard
 Seam Code : 730020
 Seam Elevation : N/R
 Seam Thick : N/R
 Nearest Seam : 047
 Annual Report Year : 1978
 Annual Report Days : 165
 Annual Report Employees : 10
 Annual Report Fatalaties : 0
 Annual Report Accidents : 0
 Annual Report Tonnage : 48063

Map Id: 29
 Direction:
 Distance:
 Elevation:
 Relative:

Site Name : Brushy Fork Coal Co - 3
 37.595742, -82.401371
 KY
Database(s) : [COAL MINES - KY] **(cont.)**

Envirosite ID: 42787944
EPA ID: N/R

COAL MINES - KY **(cont.)**

Annual Report Measured : Actual
 Old Comments : Sc1 Assigned 05-02-90/jkh Days Worked= 165 Men Employed= 10 Fatal Accidents= 0 Nonfatal Accidents= 0
 Source : mmis
 Latitude : 37.59574201
 Longitude : -82.40137113
 Last Date in Agency List : 2023-05-19

Map Id: 30
 Direction:
 Distance:
 Elevation:
 Relative:

Site Name : Brushy Fork Coal Co - 3
 37.597222, -82.4
 KY
Database(s) : [COAL MINES - KY]

Envirosite ID: 42789799
EPA ID: N/R

COAL MINES - KY

State File Name : 10624-1
 Federal ID : N/R
 Permit Number : N/R
 License Number : N/R
 License Date : 1979-01-03
 Mine Status : Inactive
 Mine Type : UTC
 Mine Name : 3
 Company 2 : N/R
 Operator : N/R
 Region : East
 Nearest Town : N/R
 District : N/R
 Branch : N/R
 Railroad : N/R
 Seam Name : Peach Orchard
 Seam Code : 730020
 Seam Elevation : 1542
 Seam Thick : 48
 Nearest Seam : 047
 Annual Report Year : 0
 Annual Report Days : 0
 Annual Report Employees : 0
 Annual Report Fatalaties : 0
 Annual Report Accidents : 0
 Annual Report Tonnage : 0
 Annual Report Measured : N/R
 Old Comments : N/R
 Source : mmis
 Latitude : 37.59722222
 Longitude : -82.4
 Last Date in Agency List : 2023-05-19

Map Id: 30
 Direction:
 Distance:
 Elevation:
 Relative:

Site Name : Brushy Fork Coal Co - 3
 37.597222, -82.4
 KY
Database(s) : [COAL MINES - KY] (*cont.*)

Envirosite ID: 42789799
EPA ID: N/R

COAL MINES - KY (*cont.*)

State File Name : 10624-1
 Federal ID : N/R
 Permit Number : N/R
 License Number : N/R
 License Date : 1979-01-03
 Mine Status : Inactive
 Mine Type : UTC
 Mine Name : 3
 Company 2 : N/R
 Operator : N/R
 Region : East
 Nearest Town : Meta
 District : Pikeville
 Branch : Brushy Crk
 Railroad : N/R
 Seam Name : Peach Orchard
 Seam Code : 730020
 Seam Elevation : N/R
 Seam Thick : 48
 Nearest Seam : 047
 Annual Report Year : 0
 Annual Report Days : 0
 Annual Report Employees : 0
 Annual Report Fatalities : 0
 Annual Report Accidents : 0
 Annual Report Tonnage : 0
 Annual Report Measured : N/R
 Old Comments : N/R
 Source : mmis
 Latitude : 37.59722222
 Longitude : -82.4
 Last Date in Agency List : 2023-05-19

State File Name : 10624-1
 Federal ID : N/R
 Permit Number : N/R
 License Number : N/R
 License Date : 1977-12-07
 Mine Status : Inactive
 Mine Type : UTC
 Mine Name : 3
 Company 2 : N/R
 Operator : N/R
 Region : East
 Nearest Town : Meta
 District : Pikeville
 Branch : N/R
 Railroad : N/R
 Seam Name : Peach Orchard
 Seam Code : 730020
 Seam Elevation : N/R
 Seam Thick : 53
 Nearest Seam : 047
 Annual Report Year : 0
 Annual Report Days : 0
 Annual Report Employees : 0

Map Id: 30
 Direction:
 Distance:
 Elevation:
 Relative:

Site Name : Brushy Fork Coal Co - 3
 37.597222, -82.4
 KY
Database(s) : [COAL MINES - KY] (*cont.*)

Envirosite ID: 42789799
EPA ID: N/R

COAL MINES - KY (*cont.*)

Annual Report Fatalaties : 0
 Annual Report Accidents : 0
 Annual Report Tonnage : 0
 Annual Report Measured : N/R
 Old Comments : N/R
 Source : mmis
 Latitude : 37.59722222
 Longitude : -82.4
 Last Date in Agency List : 2023-05-19

Map Id: 31
 Direction:
 Distance:
 Elevation:
 Relative:

Site Name : PIKE CO. LANDFILL | PIKE COUNTY
 LANDFILL
 635 FORD MOUNTIAN ROAD
 VARNEY | Varney, KY 41571
Database(s) : [ECHO, EPA LF MOP, FRS]

Envirosite ID: 2522300
EPA ID: N/R

ECHO

Facility Name : PIKE CO. LANDFILL
 Facility Address : 635 FORD MOUNTIAN ROAD, VARNEY, KY 41571
 County : PIKE

Last Inspection Date : N/R
 Registry ID : 110063275888
 FIPS Code : 21195
 EPA Region : 04
 Inspection Count : 0
 Last Inspection Days : N/R
 Informal Count : 0
 Last Informal Action Date : N/R
 Formal Action Count : 0
 Last Formal Action Date : N/R
 Total Penalties : 0
 Penalty Count : N/R
 Last Penalty Date : N/R
 Last Penalty Amount : N/R
 QTRS IN NC : N/R
 Programs IN SNC : 0
 Current Compliance Status : N/R
 Three-Year Compliance Status : N/R
 Collection Method : ADDRESS MATCHING-HOUSE NUMBER
 Reference Point : ENTRANCE POINT OF A FACILITY OR STATION
 Accuracy Meters : 50
 Derived Tribes : N/R
 Derived HUC : 05070203
 Derived WBD : 050702030302
 Derived STCTY FIPS : 21195
 Derived Zip : 41571
 Derived CD113 : 05

Map Id: 31
 Direction:
 Distance:
 Elevation:
 Relative:

Site Name : PIKE CO. LANDFILL | PIKE COUNTY
 LANDFILL
 635 FORD MOUNTIAN ROAD
 VARNEY | Varney, KY 41571

Database(s) : [ECHO, EPA LF MOP, FRS] **(cont.)**

EnviroSite ID: 2522300
EPA ID: N/R

ECHO **(cont.)**

Derived CB2010 :	211959301002027
MYRTK Universe :	NNN
NPDES IDs :	N/R
CWA Permit Types :	N/R
CWA Compliance Tracking :	N/R
CWA NAICS :	N/R
CWA SICS :	N/R
CWA Inspection Count :	N/R
CWA Last Inspection Days :	N/R
CWA Informal Count :	N/R
CWA Formal Action Count :	N/R
CWA Last Formal Action Date :	N/R
CWA Penalties :	N/R
CWA Last Penalty Date :	N/R
CWA Last Penalty Amount :	N/R
CWA Quarters IN NC :	N/R
CWA Current Compliance Status :	N/R
CWA Current SNC Flag :	N
CWA 13 Quarters Compliance Status :	N/R
CWA 13 Quarters Effluent Exceedances:	N/R
CWA Three-Year QNCR Codes :	N/R
DFR URL :	Click here for hyperlink provided by the agency.
Facility SIC :	N/R
Facility NAICS :	562212 - Solid Waste Landfill
Facility Last Inspection EPA Date :	N/R
Facility Last Inspection State Date :	N/R
Facility Last Formal Act EPA Date :	N/R
Facility Last Formal Act State Date :	N/R
Facility Last Informal Act EPA Date :	N/R
Facility Last Informal Act State Date:	N/R
Facility Federal Agency :	N/R
TRI Reporter :	N/R
Facility Imp Water Flag :	N/R
Current SNC Flag :	N
Indian County Flag :	N
Federal Flag :	N/R
US Mexico Border Flag :	N/R
Chesapeake Bay Flag :	N/R
AIR Flag :	N
NPDES Flag :	N
SDWIS Flag :	N
RCRA Flag :	N
TRI Flag :	N
GHG Flag :	Y
Major Flag :	N/R
Active Flag :	N/R
NAA Flag :	N
Latitude :	37.573429
Longitude :	-82.449911
Last Date in Agency List :	2023-05-02

Last Inspection Date :	2022-05-24
Registry ID :	110043783288
FIPS Code :	21195
EPA Region :	04

Map Id: 31
 Direction:
 Distance:
 Elevation:
 Relative:

Site Name : PIKE CO. LANDFILL | PIKE COUNTY
 LANDFILL
 635 FORD MOUNTIAN ROAD
 VARNEY | Varney, KY 41571

Database(s) : [ECHO, EPA LF MOP, FRS] **(cont.)**

Envirosite ID: 2522300
EPA ID: N/R

ECHO **(cont.)**

Inspection Count :	2
Last Inspection Days :	194
Informal Count :	6
Last Informal Action Date :	2022-06-14
Formal Action Count :	0
Last Formal Action Date :	N/R
Total Penalties :	0
Penalty Count :	N/R
Last Penalty Date :	N/R
Last Penalty Amount :	N/R
QTRS IN NC :	7
Programs IN SNC :	0
Current Compliance Status :	Violation Identified
Three-Year Compliance Status :	VSSS__V_V_V
Collection Method :	ADDRESS MATCHING-HOUSE NUMBER
Reference Point :	ENTRANCE POINT OF A FACILITY OR STATION
Accuracy Meters :	50
Derived Tribes :	N/R
Derived HUC :	05070203
Derived WBD :	050702030302
Derived STCTY FIPS :	21195
Derived Zip :	41571
Derived CD113 :	05
Derived CB2010 :	211959301002027
MYRTK Universe :	NNN
NPDES IDs :	KY0090816
CWA Permit Types :	Minor
CWA Compliance Tracking :	On
CWA NAICS :	562211
CWA SICS :	4953
CWA Inspection Count :	2
CWA Last Inspection Days :	193
CWA Informal Count :	6
CWA Formal Action Count :	N/R
CWA Last Formal Action Date :	N/R
CWA Penalties :	N/R
CWA Last Penalty Date :	N/R
CWA Last Penalty Amount :	N/R
CWA Quarters IN NC :	7
CWA Current Compliance Status :	Violation Identified
CWA Current SNC Flag :	N
CWA 13 Quarters Compliance Status :	_VSSS__V_V_V
CWA 13 Quarters Effluent Exceedances:	7
CWA Three-Year QNCR Codes :	N/R
DFR URL :	Click here for hyperlink provided by the agency.
Facility SIC :	4953
Facility NAICS :	562212 - Solid Waste Landfill, 562211 - Hazardous Waste Treatment and Disposal
Facility Last Inspection EPA Date :	N/R
Facility Last Inspection State Date :	2022-05-24
Facility Last Formal Act EPA Date :	N/R
Facility Last Formal Act State Date :	N/R
Facility Last Informal Act EPA Date :	N/R
Facility Last Informal Act State Date:	2022-06-14

Map Id: 31
 Direction:
 Distance:
 Elevation:
 Relative:

Site Name : PIKE CO. LANDFILL | PIKE COUNTY
 LANDFILL
 635 FORD MOUNTIAN ROAD
 VARNEY | Varney, KY 41571

Database(s) : [ECHO, EPA LF MOP, FRS] **(cont.)**

Envirosite ID: 2522300
EPA ID: N/R

ECHO (cont.)

Facility Federal Agency :	N/R
TRI Reporter :	N/R
Facility Imp Water Flag :	N/R
Current SNC Flag :	N
Indian County Flag :	N
Federal Flag :	N/R
US Mexico Border Flag :	N/R
Chesapeake Bay Flag :	N/R
AIR Flag :	N
NPDES Flag :	Y
SDWIS Flag :	N
RCRA Flag :	N
TRI Flag :	N
GHG Flag :	N
Major Flag :	N/R
Active Flag :	Y
NAA Flag :	N
Latitude :	37.573429
Longitude :	-82.449911
Last Date in Agency List :	2023-01-16

EPA LF MOP

Facility Name :	Pike County Landfill
Facility Address :	635 Ford Mountian Road, Varney, KY 41571
County :	Pike

Landfill ID :	683
GHGRP ID :	1004347
Year Landfill Opened :	1993
Landfill Closure Year :	2040
Current Landfill Status :	Open
Ownership Type :	Public
Landfill Owner Organization(s) :	Pike County Fiscal Court, KY
Waste in Place Year :	2020
Waste in Place (tons) :	2,071,984
LFG Collection System In Place? :	Yes
LFG Collected (mmscfd) :	0.225
LFG Flared (mmscfd) :	0.225
Project ID :	753-0
Current Project Status :	Candidate
Project Name :	N/R
Project Start Date :	N/R
Project Shutdown Date :	N/R
Project Type Category :	Unknown
LFG Energy Project Type :	Unknown
RNG Delivery Method :	N/R
Actual MW Generation :	N/R
Rated MW Capacity :	N/R
LFG Flow to Project (mmscfd) :	N/R
Current Year Emission Reductions (MMTCO2e/yr) - Direct:	N/R
Current Year Emission Reductions (MMTCO2e/yr) - Avoided:	N/R
Landfill Design Capacity (tons) :	N/R

Map Id: 31
 Direction:
 Distance:
 Elevation:
 Relative:

Site Name : PIKE CO. LANDFILL | PIKE COUNTY LANDFILL
 635 FORD MOUNTIAN ROAD
 VARNEY | Varney, KY 41571
Database(s) : [ECHO, EPA LF MOP, FRS] **(cont.)**

Envirosite ID: 2522300
EPA ID: N/R

EPA LF MOP **(cont.)**

Annual Waste Acceptance Rate (tons per year): N/R
 Annual Waste Acceptance Year : N/R
 LFG Collected Year : N/R
 LFG Flared Year : N/R
 Projected Direct Reductions (MMTCO2e/yr) - MW: N/R
 Projected Avoided Reductions (MMTCO2e/yr) - MW: N/R
 Does LF Recirculate Leachate? : N/R
 Leachate Recirc Frequency (Past 10 Yrs): N/R
 Permitted as RD & D LF? : N/R
 LF Required by NSPS/EG to Combust LFG: N/R
 Latitude : 37.5816
 Longitude : -82.4414
 Last Date in Agency List : 2023-04-06

Landfill ID : 683
 GHGRP ID : 1004347
 Year Landfill Opened : 1993
 Landfill Closure Year : 2040
 Current Landfill Status : Open
 Ownership Type : Public
 Landfill Owner Organization(s) : Pike County Fiscal Court, KY
 Waste in Place Year : 2020
 Waste in Place (tons) : 2,071,984
 LFG Collection System In Place? : Yes
 LFG Collected (mmscfd) : 0.225
 LFG Flared (mmscfd) : 0.225
 Project ID : N/R
 Current Project Status : N/R
 Project Name : N/R
 Project Start Date : N/R
 Project Shutdown Date : N/R
 Project Type Category : N/R
 LFG Energy Project Type : N/R
 RNG Delivery Method : N/R
 Actual MW Generation : N/R
 Rated MW Capacity : N/R
 LFG Flow to Project (mmscfd) : N/R
 Current Year Emission Reductions (MMTCO2e/yr) - Direct: N/R
 Current Year Emission Reductions (MMTCO2e/yr) - Avoided: N/R
 Landfill Design Capacity (tons) : 3600616
 Annual Waste Acceptance Rate (tons per year): 52547
 Annual Waste Acceptance Year : 2020
 LFG Collected Year : 2020
 LFG Flared Year : 2020
 Projected Direct Reductions (MMTCO2e/yr) - MW: 0.0183
 Projected Avoided Reductions (MMTCO2e/yr) - MW: 0.0021

Map Id: 31
 Direction:
 Distance:
 Elevation:
 Relative:

Site Name : PIKE CO. LANDFILL | PIKE COUNTY
 LANDFILL
 635 FORD MOUNTIAN ROAD
 VARNEY | Varney, KY 41571

Database(s) : [ECHO, EPA LF MOP, FRS] **(cont.)**

EnviroSite ID: 2522300
EPA ID: N/R

EPA LF MOP (cont.)

Does LF Recirculate Leachate? :	No
Leachate Recirc Frequency (Past 10 Yrs):	Not used
Permitted as RD & D LF? :	No
LF Required by NSPS/EG to Combust LFG:	N/R
Latitude :	37.5816
Longitude :	-82.4414
Last Date in Agency List :	2023-04-06

FRS

Facility Name :	PIKE CO. LANDFILL
Facility Address :	635 FORD MOUNTIAN ROAD, VARNEY, KY 41571
County :	PIKE

Site Details

Registry ID :	110063275888
FRS Facility URL :	Click here for hyperlink provided by the agency.
Last Date in Agency List :	2023-02-13

Source Description

Source Description :	(E-GGRT, accessible through an EPA web page, is used to submit annual reports in support of the EPA rule for mandatory reporting of greenhouse gases (GHG) by large GHG emissions sources. Implementation of 40 CFR part 98 is referred to as the greenhouse gas reporting program (GHGRP). This comprehensive, nationwide emissions data will provide a better understanding of the sources of GHGs and will guide development of the policies and programs to reduce emissions. The publically available data will allow reporters to track their own emissions, compare them to similar facilities, and aid in identifying cost effective opportunities to reduce emissions in the future. The U.S. Environmental Protection Agency’s Landfill Methane Outreach Program (LMOP) is a voluntary assistance program that helps to reduce methane emissions from landfills by encouraging the recovery and beneficial use of landfill gas (LFG) as a renewable energy resource.
----------------------	--

FRS Environmental Interest

Source and System ID :	E-GGRT - 1004347 LMOP - 683
------------------------	--------------------------------

Site Details

Registry ID :	110043783288
FRS Facility URL :	Click here for hyperlink provided by the agency.
Last Date in Agency List :	2023-02-13

Map Id: 31
 Direction:
 Distance:
 Elevation:
 Relative:

Site Name : PIKE CO. LANDFILL | PIKE COUNTY LANDFILL
 635 FORD MOUNTIAN ROAD
 VARNEY | Varney, KY 41571
Database(s) : [ECHO, EPA LF MOP, FRS] **(cont.)**

Envirosite ID: 2522300
EPA ID: N/R

FRS (cont.)

Source Description

Source Description :

The Emission Inventory System (EIS) maintains an inventory of large stationary sources and voluntarily-reported smaller sources of air point pollution emitters. It contains information about facility sites and their physical location, emission units, emission processes, release points, control approaches, and regulations. Facility inventory data are kept separate from the emissions data and have stable identifiers to improve continuity from year to year and to help identify duplicate or missing facilities.

The NPDES module of the Compliance Information System (ICIS) tracks surface water permits issued under the Clean Water Act. Under NPDES, all facilities that discharge pollutants from any point source into waters of the United States are required to obtain a permit. The permit will likely contain limits on what can be discharged, impose monitoring and reporting requirements, and include other provisions to ensure that the discharge does not adversely affect water quality.

Source Description :

AFS contains compliance and permit data for stationary sources of air pollution regulated by the EPA, State, and Local air pollution agencies.

FRS Environmental Interest

Source and System ID :

AIRS/AFS - 2119500281
 EIS - 5774311
 ICIS - KY0090816

Facility Name :
 Facility Address :
 County :

PIKE COUNTY LANDFILL
 635 FORD MOUNTIAN ROAD, VARNEY, KY 41571
 PIKE

Site Details

Registry ID :
 FRS Facility URL :
 Last Date in Agency List :

110063275888
[Click here for hyperlink provided by the agency.](#)
 2021-12-17

Source Description

Source Description :

The U.S. Environmental Protection Agency’s Landfill Methane Outreach Program (LMOP) is a voluntary assistance program that helps to reduce methane emissions from landfills by encouraging the recovery and beneficial use of landfill gas (LFG) as a renewable energy resource.

FRS Environmental Interest

Source and System ID :

LMOP - 683

Map Id: K32
 Direction:
 Distance:
 Elevation:
 Relative:

Site Name : Liberty Coal Co - 3
 37.592222, -82.398889
 KY
Database(s) : [COAL MINES - KY]

Envirosite ID: 42790726
EPA ID: N/R

COAL MINES - KY

State File Name : 11549-1
 Federal ID : N/R
 Permit Number : N/R
 License Number : N/R
 License Date : N/R
 Mine Status : Inactive
 Mine Type : UTC
 Mine Name : 3
 Company 2 : N/R
 Operator : Spencer Childers
 Region : East
 Nearest Town : Meta
 District : N/R
 Branch : N/R
 Railroad : N/R
 Seam Name : Winifrede
 Seam Code : 720010
 Seam Elevation : N/R
 Seam Thick : N/R
 Nearest Seam : N/R
 Annual Report Year : 1975
 Annual Report Days : 84
 Annual Report Employees : 5
 Annual Report Fatalities : 0
 Annual Report Accidents : 0
 Annual Report Tonnage : 13973
 Annual Report Measured : Actual
 Old Comments : N/R
 Source : mmis
 Latitude : 37.59222222
 Longitude : -82.39888889
 Last Date in Agency List : 2023-05-19

State File Name : 11549-1
 Federal ID : N/R
 Permit Number : N/R
 License Number : N/R
 License Date : N/R
 Mine Status : Inactive
 Mine Type : UTC
 Mine Name : 3
 Company 2 : N/R
 Operator : Spencer Childers
 Region : East
 Nearest Town : Meta
 District : Pikeville
 Branch : N/R
 Railroad : N/R
 Seam Name : Winifrede
 Seam Code : 720010
 Seam Elevation : N/R
 Seam Thick : N/R
 Nearest Seam : N/R
 Annual Report Year : 1976
 Annual Report Days : 170
 Annual Report Employees : 5

Map Id: K32
 Direction:
 Distance:
 Elevation:
 Relative:

Site Name : Liberty Coal Co - 3
 37.592222, -82.398889
 KY
Database(s) : [COAL MINES - KY] **(cont.)**

Envirosite ID: 42790726
EPA ID: N/R

COAL MINES - KY **(cont.)**

Annual Report Fatalaties : 0
 Annual Report Accidents : 0
 Annual Report Tonnage : 38989
 Annual Report Measured : Actual

Old Comments : Seam Code Assigned But Should Be Checked, Local Usage May Be
 730020/jkh Days Worked= 170 Men Employed= 5 Fatal Accidents= 0
 Nonfatal Accidents= 0

Source : mmis
 Latitude : 37.59222222
 Longitude : -82.39888889
 Last Date in Agency List : 2023-05-19

Map Id: L33
 Direction:
 Distance:
 Elevation:
 Relative:

Site Name : Brushy Contr Inc - 2
 37.588333, -82.399444
 KY
Database(s) : [COAL MINES - KY]

Envirosite ID: 42276540
EPA ID: N/R

COAL MINES - KY

State File Name : 17001-1
 Federal ID : 15-16238
 Permit Number : 898-5314
 License Number : 88-0822
 License Date : 1988-02-11
 Mine Status : Inactive
 Mine Type : UTC
 Mine Name : 2
 Company 2 : N/R
 Operator : Mitchie Coleman - 4462
 Region : East
 Nearest Town : Meta
 District : Pikeville
 Branch : Johns Creek
 Railroad : C & O
 Seam Name : Fire Clay
 Seam Code : N/R
 Seam Elevation : 0
 Seam Thick : 38
 Nearest Seam : 136
 Annual Report Year : 1988
 Annual Report Days : 158
 Annual Report Employees : 0
 Annual Report Fatalaties : 0
 Annual Report Accidents : 2
 Annual Report Tonnage : 44981
 Annual Report Measured : Actual
 Old Comments : N/R
 Source : mist

Map Id: L33
Direction:
Distance:
Elevation:
Relative:

Site Name : Brushy Contr Inc - 2
37.588333, -82.399444
KY
Database(s) : [COAL MINES - KY] (*cont.*)

Envirosite ID: 42276540
EPA ID: N/R

COAL MINES - KY (*cont.*)

Latitude : 37.588333
Longitude : -82.399444
Last Date in Agency List : 2023-05-19

State File Name : 17001-1
Federal ID : 15-16238
Permit Number : 898-5314
License Number : 87-2206
License Date : 1987-10-16
Mine Status : Inactive
Mine Type : UTC
Mine Name : 2
Company 2 : N/R
Operator : Mitchie Coleman - 4462
Region : East
Nearest Town : Meta
District : Pikeville
Branch : Johns Creek
Railroad : C & O
Seam Name : Fire Clay
Seam Code : N/R
Seam Elevation : 0
Seam Thick : 38
Nearest Seam : 136
Annual Report Year : 1987
Annual Report Days : 16
Annual Report Employees : 0
Annual Report Fatalaties : 0
Annual Report Accidents : 0
Annual Report Tonnage : 6943
Annual Report Measured : Actual
Old Comments : N/R
Source : mist
Latitude : 37.588333
Longitude : -82.399444
Last Date in Agency List : 2023-05-19

Map Id: L34
Direction:
Distance:
Elevation:
Relative:

Site Name : No 1 Surface
37.5883, -82.3994
KY
Database(s) : [MINES]

Envirosite ID: 18676150
EPA ID: N/R

MINES

Facility Name : No 1 Surface
Facility Address : KY

Map Id: L34
 Direction:
 Distance:
 Elevation:
 Relative:

Site Name : No 1 Surface
 37.5883, -82.3994
 KY
Database(s) : [MINES] (cont.)

Envirosite ID: 18676150
 EPA ID: N/R

MINES (cont.)

Mines Information

Mine ID :	1516168
Coal/Metal Indicator :	Coal
Current Mine Type :	Surface
Current Mine Status :	Abandoned
Current Mine Status Date :	1988-02-05
Current Controller ID :	C12993
Current Controller Name :	Martin Jack Z
Current Operator ID :	P18702
Current Operator Name :	J & M Mining Inc
BOM State Code :	15
FIPS County Name :	Pike
Congressional District Code :	05
Company Type :	Other
Current Controller Begin Date :	1987-09-01
District :	C05
Office Code :	C0504
Office Name :	Pikeville KY Field Office
Assess Control Number :	N/R
Primary SIC Code :	122200
Primary SIC :	Coal (Bituminous)
Primary SIC Code 1 :	1222
Primary SIC Code Suffix :	00
Secondary SIC Code :	N/R
Secondary SIC :	N/R
Secondary SIC Code 1 :	N/R
Secondary SIC Code Suffix :	N/R
Primary Canvass Code :	2
Primary Canvass :	Coal
Secondary Canvass Code :	N/R
Secondary Canvass :	N/R
Current 1031 :	Removed From 1031 Status
Current 1031 Date :	1981-10-01
Portable Operation :	N
Portable FIPS State Code :	N/R
Days Per Week :	0
Hours Per Shift :	N/R
Production Shifts Per Day :	N/R
Maintained Shifts Per Day :	N/R
Number of Employees :	0
Part 48 Training :	N
Average Mine Height :	N/R
Mine Gas Category Code :	N/R
Methane Liberation :	N/R
Number Producing Pits :	0
Number Non Producing Pits :	0
No Tailing Ponds :	N/R
Pillar Recovery Used :	N
Highwall Miner Used :	N
Multiple Pits :	N
Miners Rep Indicator :	N
Safety Committee Indicator :	N
Miles from Office :	0
Directions to Mine :	N/R
Nearest Town :	Meta
Latitude :	37.5883
Longitude :	-82.3994

Map Id: L34
 Direction:
 Distance:
 Elevation:
 Relative:

Site Name : No 1 Surface
 37.5883, -82.3994
 KY
Database(s) : [MINES] (cont.)

Envirosite ID: 18676150
EPA ID: N/R

MINES (cont.)

Last Date in Agency List : 2023-04-12

Facility Description

Facility Name : No 1 Surface
 Contact Title : Pres
 Nearest Town : Meta
 Business Name : J & M Mining Inc
 Business Address : 328 North Lake Drive, PRESTONSBURG, KY 41653
 FIPS State Code : 21
 Country : USA
 Province : N/R
 Postal Code : N/R

Map Id: 35
 Direction:
 Distance:
 Elevation:
 Relative:

Site Name : #2
 37.5897, -82.3986
 KY
Database(s) : [MINES]

Envirosite ID: 18704818
EPA ID: N/R

MINES

Facility Name : #2
 Facility Address : KY

Mines Information

Mine ID : 1516238
 Coal/Metal Indicator : Coal
 Current Mine Type : Underground
 Current Mine Status : Abandoned and Sealed
 Current Mine Status Date : 1989-03-07
 Current Controller ID : C04185
 Current Controller Name : Brent Coleman
 Current Operator ID : P16946
 Current Operator Name : Brushy Contracting Inc
 BOM State Code : 15
 FIPS County Name : Pike
 Congressional District Code : 05
 Company Type : Other
 Current Controller Begin Date : 1987-11-01
 District : C05
 Office Code : C0504
 Office Name : Pikeville KY Field Office
 Assess Control Number : N/R
 Primary SIC Code : 122200
 Primary SIC : Coal (Bituminous)
 Primary SIC Code 1 : 1222
 Primary SIC Code Suffix : 00

Map Id: 35
 Direction:
 Distance:
 Elevation:
 Relative:

Site Name : #2
 37.5897, -82.3986
 KY
Database(s) : [MINES] (cont.)

Envirosite ID: 18704818
 EPA ID: N/R

MINES (cont.)

Secondary SIC Code : N/R
 Secondary SIC : N/R
 Secondary SIC Code 1 : N/R
 Secondary SIC Code Suffix : N/R
 Primary Canvass Code : 2
 Primary Canvass : Coal
 Secondary Canvass Code : N/R
 Secondary Canvass : N/R
 Current 103I : Removed From 103I Status
 Current 103I Date : 1987-11-12
 Portable Operation : N
 Portable FIPS State Code : N/R
 Days Per Week : 0
 Hours Per Shift : N/R
 Production Shifts Per Day : N/R
 Maintained Shifts Per Day : N/R
 Number of Employees : 0
 Part 48 Training : N
 Average Mine Height : 34
 Mine Gas Category Code : N/R
 Methane Liberation : 0
 Number Producing Pits : N/R
 Number Non Producing Pits : N/R
 No Tailing Ponds : N/R
 Pillar Recovery Used : N
 Highwall Miner Used : N
 Multiple Pits : N
 Miners Rep Indicator : N
 Safety Committee Indicator : N
 Miles from Office : 0
 Directions to Mine : N/R
 Nearest Town : Meta
 Latitude : 37.5897
 Longitude : -82.3986
 Last Date in Agency List : 2023-04-12

Facility Description

Facility Name : #2
 Contact Title : Vp
 Nearest Town : Meta
 Business Name : Brushy Contracting Inc
 Business Address : 310 Wolfpit Creek Rd, ELKHORN CITY, KY 41522
 FIPS State Code : 21
 Country : USA
 Province : N/R
 Postal Code : N/R

Map Id: 36
Direction:
Distance:
Elevation:
Relative:

Site Name : Pond Creek Coal Co - 2
37.579167, -82.445
KY
Database(s) : [COAL MINES - KY]

Envirosite ID: 42268147
EPA ID: N/R

COAL MINES - KY

State File Name : 12381-2
Federal ID : N/R
Permit Number : N/R
License Number : N/R
License Date : 1978-03-15
Mine Status : Inactive
Mine Type : UTC
Mine Name : 2
Company 2 : N/R
Operator : N/R
Region : East
Nearest Town : Meta
District : Pikeville
Branch : N/R
Railroad : N/R
Seam Name : Winifrede
Seam Code : 720010
Seam Elevation : N/R
Seam Thick : 50
Nearest Seam : N/R
Annual Report Year : 0
Annual Report Days : 0
Annual Report Employees : 0
Annual Report Fatalaties : 0
Annual Report Accidents : 0
Annual Report Tonnage : 0
Annual Report Measured : N/R
Old Comments : N/R
Source : mmis
Latitude : 37.57916667
Longitude : -82.445
Last Date in Agency List : 2023-05-19

Map Id: J37
Direction: NE
Distance: 0.002 mi., 10 ft.
Elevation: 1247 ft.
Relative: Lower

Site Name : G P Coal Co - 3 | Oaks & Lucas Coal Co -
3 | Potter & Salyer Coal Co, Inc - 3
37.606111, -82.411667
KY
Database(s) : [COAL MINES - KY]

Envirosite ID: 42268528
EPA ID: N/R

COAL MINES - KY

State File Name : 10696-1
Federal ID : N/R
Permit Number : N/R
License Number : N/R
License Date : N/R
Mine Status : Inactive
Mine Type : UTC
Mine Name : 3
Company 2 : N/R

Map Id: J37
 Direction: NE
 Distance: 0.002 mi., 10 ft.
 Elevation: 1247 ft.
 Relative: Lower

Site Name : G P Coal Co - 3 | Oaks & Lucas Coal Co -
 3 | Potter & Salyer Coal Co, Inc - 3
 37.606111, -82.411667
 KY
Database(s) : [COAL MINES - KY] *(cont.)*

Envirosite ID: 42268528
EPA ID: N/R

COAL MINES - KY *(cont.)*

Operator : Jimmy Oaks
 Region : East
 Nearest Town : Varney
 District : N/R
 Branch : N/R
 Railroad : N/R
 Seam Name : Winifrede
 Seam Code : 720010
 Seam Elevation : N/R
 Seam Thick : N/R
 Nearest Seam : 070
 Annual Report Year : 1972
 Annual Report Days : 4
 Annual Report Employees : 5
 Annual Report Fatalaties : 0
 Annual Report Accidents : 0
 Annual Report Tonnage : 250
 Annual Report Measured : Actual
 Old Comments : N/R
 Source : mmis
 Latitude : 37.60611111
 Longitude : -82.41166667
 Last Date in Agency List : 2023-05-19

State File Name : 10696-1
 Federal ID : N/R
 Permit Number : N/R
 License Number : N/R
 License Date : N/R
 Mine Status : Inactive
 Mine Type : UTC
 Mine Name : 3
 Company 2 : N/R
 Operator : Stanley Osborne
 Region : East
 Nearest Town : Varney
 District : N/R
 Branch : N/R
 Railroad : N/R
 Seam Name : Winifrede
 Seam Code : 720010
 Seam Elevation : N/R
 Seam Thick : N/R
 Nearest Seam : 070
 Annual Report Year : 1971
 Annual Report Days : 80
 Annual Report Employees : 7
 Annual Report Fatalaties : 0
 Annual Report Accidents : 0
 Annual Report Tonnage : 10950
 Annual Report Measured : Actual
 Old Comments : N/R
 Source : mmis
 Latitude : 37.60611111
 Longitude : -82.41166667

Map Id: J37
 Direction: NE
 Distance: 0.002 mi., 10 ft.
 Elevation: 1247 ft.
 Relative: Lower

Site Name : G P Coal Co - 3 | Oaks & Lucas Coal Co -
 3 | Potter & Salyer Coal Co, Inc - 3
 37.606111, -82.411667
 KY
Database(s) : [COAL MINES - KY] *(cont.)*

Envirosite ID: 42268528
EPA ID: N/R

COAL MINES - KY *(cont.)*

Last Date in Agency List : 2023-05-19

State File Name : 10696-1
 Federal ID : N/R
 Permit Number : N/R
 License Number : N/R
 License Date : N/R
 Mine Status : Inactive
 Mine Type : UTC
 Mine Name : 3
 Company 2 : N/R
 Operator : James Salyer
 Region : East
 Nearest Town : Varney
 District : N/R
 Branch : N/R
 Railroad : N/R
 Seam Name : Winifrede
 Seam Code : 720010
 Seam Elevation : N/R
 Seam Thick : N/R
 Nearest Seam : 070
 Annual Report Year : 1973
 Annual Report Days : 60
 Annual Report Employees : 7
 Annual Report Fatalaties : 0
 Annual Report Accidents : 0
 Annual Report Tonnage : 5311
 Annual Report Measured : Actual
 Old Comments : N/R
 Source : mmis
 Latitude : 37.60611111
 Longitude : -82.41166667
 Last Date in Agency List : 2023-05-19

State File Name : 10696-1
 Federal ID : N/R
 Permit Number : N/R
 License Number : N/R
 License Date : N/R
 Mine Status : Inactive
 Mine Type : UTC
 Mine Name : 3
 Company 2 : N/R
 Operator : Gordon Potter
 Region : East
 Nearest Town : Varney
 District : N/R
 Branch : N/R
 Railroad : N/R
 Seam Name : Winifrede
 Seam Code : 720010
 Seam Elevation : N/R
 Seam Thick : N/R

Map Id: J37
 Direction: NE
 Distance: 0.002 mi., 10 ft.
 Elevation: 1247 ft.
 Relative: Lower

Site Name : G P Coal Co - 3 | Oaks & Lucas Coal Co -
 3 | Potter & Salyer Coal Co, Inc - 3
 37.606111, -82.411667
 KY
Database(s) : [COAL MINES - KY] *(cont.)*

Envirosite ID: 42268528
EPA ID: N/R

COAL MINES - KY *(cont.)*

Nearest Seam : 070
 Annual Report Year : 1972
 Annual Report Days : 20
 Annual Report Employees : 5
 Annual Report Fatalaties : 0
 Annual Report Accidents : 0
 Annual Report Tonnage : 700
 Annual Report Measured : Actual
 Old Comments : N/R
 Source : mmis
 Latitude : 37.60611111
 Longitude : -82.41166667
 Last Date in Agency List : 2023-05-19

Map Id: K38
 Direction: E
 Distance: 0.004 mi., 21 ft.
 Elevation: 1438 ft.
 Relative: Lower

Site Name : #3 Surface | Bent Branch Mine
 37.5914, -82.3978
 KY
Database(s) : [MINES]

Envirosite ID: 18705417
EPA ID: N/R

MINES

Facility Name : #3 Surface
 Facility Address : KY

Mines Information

Mine ID : 1515933
 Coal/Metal Indicator : Coal
 Current Mine Type : Surface
 Current Mine Status : Abandoned
 Current Mine Status Date : 1988-11-11
 Current Controller ID : C01344
 Current Controller Name : Deskins Jack D
 Current Operator ID : P15671
 Current Operator Name : Elkhorn Energies Inc
 BOM State Code : 15
 FIPS County Name : Pike
 Congressional District Code : 05
 Company Type : Other
 Current Controller Begin Date : 1987-02-01
 District : C05
 Office Code : C0504
 Office Name : Pikeville KY Field Office
 Assess Control Number : N/R
 Primary SIC Code : 122200
 Primary SIC : Coal (Bituminous)
 Primary SIC Code 1 : 1222
 Primary SIC Code Suffix : 00

Map Id: K38
 Direction: E
 Distance: 0.004 mi., 21 ft.
 Elevation: 1438 ft.
 Relative: Lower

Site Name : #3 Surface | Bent Branch Mine
 37.5914, -82.3978
 KY
Database(s) : [MINES] (**cont.**)

Envirosite ID: 18705417
EPA ID: N/R

MINES (cont.)

Secondary SIC Code :	N/R
Secondary SIC :	N/R
Secondary SIC Code 1 :	N/R
Secondary SIC Code Suffix :	N/R
Primary Canvass Code :	2
Primary Canvass :	Coal
Secondary Canvass Code :	N/R
Secondary Canvass :	N/R
Current 103I :	Removed From 103I Status
Current 103I Date :	1981-10-01
Portable Operation :	N
Portable FIPS State Code :	N/R
Days Per Week :	0
Hours Per Shift :	N/R
Production Shifts Per Day :	N/R
Maintained Shifts Per Day :	N/R
Number of Employees :	0
Part 48 Training :	N
Average Mine Height :	96
Mine Gas Category Code :	N/R
Methane Liberation :	N/R
Number Producing Pits :	0
Number Non Producing Pits :	0
No Tailing Ponds :	N/R
Pillar Recovery Used :	N
Highwall Miner Used :	N
Multiple Pits :	N
Miners Rep Indicator :	N
Safety Committee Indicator :	N
Miles from Office :	0
Directions to Mine :	N/R
Nearest Town :	Meta
Latitude :	37.5914
Longitude :	-82.3978
Last Date in Agency List :	2023-04-12

Facility Description

Facility Name :	#3 Surface
Contact Title :	N/R
Nearest Town :	Meta
Business Name :	Elkhorn Energies Inc
Business Address :	PIKEVILLE, KY 41501
FIPS State Code :	21
Country :	USA
Province :	N/R
Postal Code :	N/R

Facility Name :	Bent Branch Mine
Facility Address :	KY

Map Id: K38
 Direction: E
 Distance: 0.004 mi., 21 ft.
 Elevation: 1438 ft.
 Relative: Lower

Site Name : #3 Surface | Bent Branch Mine
 37.5914, -82.3978
 KY
Database(s) : [MINES] (cont.)

Envirosite ID: 18705417
EPA ID: N/R

MINES (cont.)

Mines Information

Mine ID :	1515528
Coal/Metal Indicator :	Coal
Current Mine Type :	Surface
Current Mine Status :	Abandoned
Current Mine Status Date :	1987-02-10
Current Controller ID :	C12329
Current Controller Name :	Biliter Keith
Current Operator ID :	P17556
Current Operator Name :	Justin Coal Company Inc
BOM State Code :	15
FIPS County Name :	Pike
Congressional District Code :	05
Company Type :	Other
Current Controller Begin Date :	1986-02-01
District :	C05
Office Code :	C0504
Office Name :	Pikeville KY Field Office
Assess Control Number :	N/R
Primary SIC Code :	122200
Primary SIC :	Coal (Bituminous)
Primary SIC Code 1 :	1222
Primary SIC Code Suffix :	00
Secondary SIC Code :	N/R
Secondary SIC :	N/R
Secondary SIC Code 1 :	N/R
Secondary SIC Code Suffix :	N/R
Primary Canvass Code :	2
Primary Canvass :	Coal
Secondary Canvass Code :	N/R
Secondary Canvass :	N/R
Current 1031 :	Removed From 1031 Status
Current 1031 Date :	1981-10-01
Portable Operation :	N
Portable FIPS State Code :	N/R
Days Per Week :	0
Hours Per Shift :	N/R
Production Shifts Per Day :	N/R
Maintained Shifts Per Day :	N/R
Number of Employees :	0
Part 48 Training :	N
Average Mine Height :	48
Mine Gas Category Code :	N/R
Methane Liberation :	N/R
Number Producing Pits :	0
Number Non Producing Pits :	0
No Tailing Ponds :	N/R
Pillar Recovery Used :	N
Highwall Miner Used :	N
Multiple Pits :	N
Miners Rep Indicator :	N
Safety Committee Indicator :	N
Miles from Office :	0
Directions to Mine :	N/R
Nearest Town :	Meta
Latitude :	37.5914
Longitude :	-82.3978

Map Id: K38
 Direction: E
 Distance: 0.004 mi., 21 ft.
 Elevation: 1438 ft.
 Relative: Lower

Site Name : #3 Surface | Bent Branch Mine
 37.5914, -82.3978
 KY
Database(s) : [MINES] (*cont.*)

Envirosite ID: 18705417
EPA ID: N/R

MINES (*cont.*)

Last Date in Agency List : 2023-04-12

Facility Description

Facility Name :	Bent Branch Mine
Contact Title :	Pres
Nearest Town :	Meta
Business Name :	Justin Coal Company Inc
Business Address :	PIKEVILLE, KY 41501
FIPS State Code :	21
Country :	USA
Province :	N/R
Postal Code :	N/R

Map Id: K39
 Direction: E
 Distance: 0.005 mi., 26 ft.
 Elevation: 1429 ft.
 Relative: Lower

Site Name : Elkhorn Energies Inc - 3
 37.591388, -82.397777
 KY
Database(s) : [COAL MINES - KY]

Envirosite ID: 42271249
EPA ID: N/R

COAL MINES - KY

State File Name :	16706-1
Federal ID :	15-15933
Permit Number :	898-0200
License Number :	88-0518
License Date :	1988-02-08
Mine Status :	Inactive
Mine Type :	ASTC
Mine Name :	3
Company 2 :	N/R
Operator :	Jack Deskins - 1038
Region :	East
Nearest Town :	Meta
District :	Pikeville
Branch :	Johns Creek
Railroad :	C & O
Seam Name :	Winifrede
Seam Code :	N/R
Seam Elevation :	1400
Seam Thick :	110
Nearest Seam :	N/R
Annual Report Year :	1988
Annual Report Days :	134
Annual Report Employees :	0
Annual Report Fatalaties :	0
Annual Report Accidents :	0
Annual Report Tonnage :	110760
Annual Report Measured :	Actual
Old Comments :	N/R

Map Id: K39
 Direction: E
 Distance: 0.005 mi., 26 ft.
 Elevation: 1429 ft.
 Relative: Lower

Site Name : Elkhorn Energies Inc - 3
 37.591388, -82.397777
 KY
Database(s) : [COAL MINES - KY] **(cont.)**

Envirosite ID: 42271249
EPA ID: N/R

COAL MINES - KY **(cont.)**

Source :	mist
Latitude :	37.591388
Longitude :	-82.397777
Last Date in Agency List :	2023-05-19
State File Name :	16706-1
Federal ID :	15-15933
Permit Number :	898-0200
License Number :	87-1528
License Date :	1987-02-25
Mine Status :	Inactive
Mine Type :	ASTC
Mine Name :	3
Company 2 :	N/R
Operator :	Jack Deskins - 1038
Region :	East
Nearest Town :	Meta
District :	Pikeville
Branch :	Johns Creek
Railroad :	C & O
Seam Name :	Winifrede
Seam Code :	N/R
Seam Elevation :	1400
Seam Thick :	110
Nearest Seam :	N/R
Annual Report Year :	1987
Annual Report Days :	178
Annual Report Employees :	0
Annual Report Fatalaties :	0
Annual Report Accidents :	0
Annual Report Tonnage :	83765
Annual Report Measured :	Actual
Old Comments :	N/R
Source :	mist
Latitude :	37.591388
Longitude :	-82.397777
Last Date in Agency List :	2023-05-19

Map Id: 40
 Direction: ENE
 Distance: 0.007 mi., 39 ft.
 Elevation: 1276 ft.
 Relative: Lower

Site Name : Brushy Fork Coal Co - 1
 37.599444, -82.400278
 KY
Database(s) : [COAL MINES - KY]

Envirosite ID: 42264584
EPA ID: N/R

COAL MINES - KY

Details for this site have been truncated due to the large number of available details for this site within this dataset. For the complete details for this site, contact your Envirosite account representative for a complimentary site report containing all of the details available.

Map Id: 40
 Direction: ENE
 Distance: 0.007 mi., 39 ft.
 Elevation: 1276 ft.
 Relative: Lower

Site Name : Brushy Fork Coal Co - 1
 37.599444, -82.400278
 KY
Database(s) : [COAL MINES - KY] (cont.)

Envirosite ID: 42264584
 EPA ID: N/R

COAL MINES - KY (cont.)

State File Name : 10624
 Federal ID : N/R
 Permit Number : N/R
 License Number : N/R
 License Date : N/R
 Mine Status : Inactive
 Mine Type : UTC
 Mine Name : 1
 Company 2 : N/R
 Operator : Millard Coleman, Jr
 Region : East
 Nearest Town : Meta
 District : N/R
 Branch : N/R
 Railroad : N/R
 Seam Name : Winifrede
 Seam Code : 720010
 Seam Elevation : N/R
 Seam Thick : N/R
 Nearest Seam : N/R
 Annual Report Year : 1970
 Annual Report Days : 59
 Annual Report Employees : 4
 Annual Report Fatalities : 0
 Annual Report Accidents : 0
 Annual Report Tonnage : 15288
 Annual Report Measured : Actual
 Old Comments : N/R
 Source : mmis
 Latitude : 37.59944444
 Longitude : -82.40027778
 Last Date in Agency List : 2023-05-19

State File Name : 10624
 Federal ID : N/R
 Permit Number : N/R
 License Number : N/R
 License Date : N/R
 Mine Status : Inactive
 Mine Type : UTC
 Mine Name : 1
 Company 2 : N/R
 Operator : Millard Coleman, Jr
 Region : East
 Nearest Town : Meta
 District : N/R
 Branch : N/R
 Railroad : N/R
 Seam Name : Winifrede
 Seam Code : 720010
 Seam Elevation : N/R
 Seam Thick : N/R
 Nearest Seam : N/R
 Annual Report Year : 1975
 Annual Report Days : 60
 Annual Report Employees : 3

Map Id: 40
 Direction: ENE
 Distance: 0.007 mi., 39 ft.
 Elevation: 1276 ft.
 Relative: Lower

Site Name : Brushy Fork Coal Co - 1
 37.599444, -82.400278
 KY
Database(s) : [COAL MINES - KY] (cont.)

Envirosite ID: 42264584
 EPA ID: N/R

COAL MINES - KY (cont.)

Annual Report Fatalaties : 0
 Annual Report Accidents : 0
 Annual Report Tonnage : 3412
 Annual Report Measured : Actual
 Old Comments : N/R
 Source : mmis
 Latitude : 37.59944444
 Longitude : -82.40027778
 Last Date in Agency List : 2023-05-19

State File Name : 10624
 Federal ID : N/R
 Permit Number : N/R
 License Number : N/R
 License Date : N/R
 Mine Status : Inactive
 Mine Type : UTC
 Mine Name : 1
 Company 2 : N/R
 Operator : Millard Coleman, Jr
 Region : East
 Nearest Town : Meta
 District : N/R
 Branch : N/R
 Railroad : N/R
 Seam Name : Winifrede
 Seam Code : 720010
 Seam Elevation : N/R
 Seam Thick : N/R
 Nearest Seam : N/R
 Annual Report Year : 1971
 Annual Report Days : 242
 Annual Report Employees : 15
 Annual Report Fatalaties : 0
 Annual Report Accidents : 0
 Annual Report Tonnage : 68876
 Annual Report Measured : Actual
 Old Comments : N/R
 Source : mmis
 Latitude : 37.59944444
 Longitude : -82.40027778
 Last Date in Agency List : 2023-05-19

State File Name : 10624
 Federal ID : N/R
 Permit Number : N/R
 License Number : N/R
 License Date : N/R
 Mine Status : Inactive
 Mine Type : UTC
 Mine Name : 1
 Company 2 : N/R
 Operator : Millard Coleman, Jr
 Region : East
 Nearest Town : Meta

Map Id: 40
 Direction: ENE
 Distance: 0.007 mi., 39 ft.
 Elevation: 1276 ft.
 Relative: Lower

Site Name : Brushy Fork Coal Co - 1
 37.599444, -82.400278
 KY
Database(s) : [COAL MINES - KY] (*cont.*)

Envirosite ID: 42264584
 EPA ID: N/R

COAL MINES - KY (*cont.*)

District : N/R
 Branch : N/R
 Railroad : N/R
 Seam Name : Winifrede
 Seam Code : 720010
 Seam Elevation : N/R
 Seam Thick : N/R
 Nearest Seam : N/R
 Annual Report Year : 1974
 Annual Report Days : 58
 Annual Report Employees : 11
 Annual Report Fatalaties : 0
 Annual Report Accidents : 0
 Annual Report Tonnage : 11733
 Annual Report Measured : Actual
 Old Comments : N/R
 Source : mmis
 Latitude : 37.59944444
 Longitude : -82.40027778
 Last Date in Agency List : 2023-05-19

State File Name : 10624
 Federal ID : N/R
 Permit Number : N/R
 License Number : N/R
 License Date : N/R
 Mine Status : Inactive
 Mine Type : UTC
 Mine Name : 1
 Company 2 : N/R
 Operator : Millard Coleman, Jr
 Region : East
 Nearest Town : Meta
 District : N/R
 Branch : N/R
 Railroad : N/R
 Seam Name : Winifrede
 Seam Code : 720010
 Seam Elevation : N/R
 Seam Thick : N/R
 Nearest Seam : N/R
 Annual Report Year : 1972
 Annual Report Days : 243
 Annual Report Employees : 10
 Annual Report Fatalaties : 0
 Annual Report Accidents : 0
 Annual Report Tonnage : 93177
 Annual Report Measured : Actual
 Old Comments : N/R
 Source : mmis
 Latitude : 37.59944444
 Longitude : -82.40027778
 Last Date in Agency List : 2023-05-19

Map Id: K41
 Direction: E
 Distance: 0.011 mi., 56 ft.
 Elevation: 1440 ft.
 Relative: Lower

Site Name : Justin Coal Co - 2 | Recovery Coal Co Inc -
 4
 37.591666, -82.397777
 KY
Database(s) : [COAL MINES - KY]

Envirosite ID: 42264958
EPA ID: N/R

COAL MINES - KY

State File Name : 14407-3
 Federal ID : N/R
 Permit Number : 098-5468
 License Number : 83-0695
 License Date : 1983-02-16
 Mine Status : Inactive
 Mine Type : ASTC
 Mine Name : 4
 Company 2 : N/R
 Operator : Harry Jones - 0094
 Region : East
 Nearest Town : Meta
 District : Pikeville
 Branch : Johns Creek
 Railroad : C & O
 Seam Name : Winifrede
 Seam Code : N/R
 Seam Elevation : 0
 Seam Thick : 42
 Nearest Seam : N/R
 Annual Report Year : 1983
 Annual Report Days : 45
 Annual Report Employees : 0
 Annual Report Fatalaties : 0
 Annual Report Accidents : 0
 Annual Report Tonnage : 1500
 Annual Report Measured : Actual
 Old Comments : N/R
 Source : mist
 Latitude : 37.591666
 Longitude : -82.397777
 Last Date in Agency List : 2023-05-19

State File Name : 16706-1
 Federal ID : 15-15933
 Permit Number : 898-0200
 License Number : 86-1672
 License Date : 1986-04-09
 Mine Status : Inactive
 Mine Type : ASTC
 Mine Name : 2
 Company 2 : N/R
 Operator : Keith Biliter - 3194
 Region : East
 Nearest Town : Meta
 District : Pikeville
 Branch : Johns Creek
 Railroad : C & O
 Seam Name : Winifrede
 Seam Code : N/R
 Seam Elevation : 0
 Seam Thick : 110
 Nearest Seam : N/R
 Annual Report Year : 1986
 Annual Report Days : 3

Map Id: K41
 Direction: E
 Distance: 0.011 mi., 56 ft.
 Elevation: 1440 ft.
 Relative: Lower

Site Name : Justin Coal Co - 2 | Recovery Coal Co Inc -
 4
 37.591666, -82.397777
 KY
Database(s) : [COAL MINES - KY] *(cont.)*

Envirosite ID: 42264958
EPA ID: N/R

COAL MINES - KY *(cont.)*

Annual Report Employees : 0
 Annual Report Fatalities : 0
 Annual Report Accidents : 0
 Annual Report Tonnage : 100
 Annual Report Measured : Actual
 Old Comments : N/R
 Source : mist
 Latitude : 37.591666
 Longitude : -82.397777
 Last Date in Agency List : 2023-05-19

State File Name : 16706-1
 Federal ID : 15-15933
 Permit Number : N/R
 License Number : 85-2125
 License Date : 1985-05-17
 Mine Status : Inactive
 Mine Type : ASTC
 Mine Name : 2
 Company 2 : N/R
 Operator : Frankie Biliter - 3433
 Region : East
 Nearest Town : Meta
 District : Pikeville
 Branch : Johns Creek
 Railroad : C & O
 Seam Name : Winifrede
 Seam Code : N/R
 Seam Elevation : 1400
 Seam Thick : 110
 Nearest Seam : N/R
 Annual Report Year : 1985
 Annual Report Days : 52
 Annual Report Employees : 0
 Annual Report Fatalities : 0
 Annual Report Accidents : 0
 Annual Report Tonnage : 3979
 Annual Report Measured : Actual
 Old Comments : N/R
 Source : mist
 Latitude : 37.591666
 Longitude : -82.397777
 Last Date in Agency List : 2023-05-19

State File Name : 16706-1
 Federal ID : 15-15933
 Permit Number : 898-0200
 License Number : 86-1629
 License Date : 1986-03-26
 Mine Status : Inactive
 Mine Type : ASTC
 Mine Name : 2
 Company 2 : N/R
 Operator : Keith Biliter - 3194

Map Id: K41
Direction: E
Distance: 0.011 mi., 56 ft.
Elevation: 1440 ft.
Relative: Lower

Site Name : Justin Coal Co - 2 | Recovery Coal Co Inc -
4
37.591666, -82.397777
KY
Database(s) : [COAL MINES - KY] *(cont.)*

Envirosite ID: 42264958
EPA ID: N/R

COAL MINES - KY *(cont.)*

Region :	East
Nearest Town :	Meta
District :	Pikeville
Branch :	Johns Creek
Railroad :	C & O
Seam Name :	Winifrede
Seam Code :	N/R
Seam Elevation :	1400
Seam Thick :	110
Nearest Seam :	N/R
Annual Report Year :	1986
Annual Report Days :	187
Annual Report Employees :	0
Annual Report Fatalaties :	0
Annual Report Accidents :	0
Annual Report Tonnage :	29585
Annual Report Measured :	Actual
Old Comments :	N/R
Source :	mist
Latitude :	37.591666
Longitude :	-82.397777
Last Date in Agency List :	2023-05-19

Map Id: M42
Direction: E
Distance: 0.014 mi., 76 ft.
Elevation: 1527 ft.
Relative: Higher

Site Name : Coal Trading Corp - 9
37.591389, -82.409167
KY
Database(s) : [COAL MINES - KY]

Envirosite ID: 42790835
EPA ID: N/R

COAL MINES - KY

State File Name :	12750-5
Federal ID :	N/R
Permit Number :	N/R
License Number :	N/R
License Date :	1976-09-08
Mine Status :	Inactive
Mine Type :	UTC
Mine Name :	9
Company 2 :	N/R
Operator :	N/R
Region :	East
Nearest Town :	N/R
District :	N/R
Branch :	Bent Br
Railroad :	N/R
Seam Name :	Peach Orchard
Seam Code :	730020
Seam Elevation :	N/R
Seam Thick :	N/R

Map Id: M42
 Direction: E
 Distance: 0.014 mi., 76 ft.
 Elevation: 1527 ft.
 Relative: Higher

Site Name : Coal Trading Corp - 9
 37.591389, -82.409167
 KY
Database(s) : [COAL MINES - KY] **(cont.)**

Envirosite ID: 42790835
 EPA ID: N/R

COAL MINES - KY **(cont.)**

Nearest Seam :	N/R
Annual Report Year :	0
Annual Report Days :	0
Annual Report Employees :	0
Annual Report Fatalaties :	0
Annual Report Accidents :	0
Annual Report Tonnage :	0
Annual Report Measured :	N/R
Old Comments :	N/R
Source :	mmis
Latitude :	37.59138889
Longitude :	-82.40916667
Last Date in Agency List :	2023-05-19
State File Name :	12750-5
Federal ID :	N/R
Permit Number :	N/R
License Number :	N/R
License Date :	1977-01-06
Mine Status :	Inactive
Mine Type :	UTC
Mine Name :	9
Company 2 :	N/R
Operator :	N/R
Region :	East
Nearest Town :	N/R
District :	N/R
Branch :	Bent Br
Railroad :	N/R
Seam Name :	Peach Orchard
Seam Code :	730020
Seam Elevation :	N/R
Seam Thick :	N/R
Nearest Seam :	N/R
Annual Report Year :	0
Annual Report Days :	0
Annual Report Employees :	0
Annual Report Fatalaties :	0
Annual Report Accidents :	0
Annual Report Tonnage :	0
Annual Report Measured :	N/R
Old Comments :	N/R
Source :	mmis
Latitude :	37.59138889
Longitude :	-82.40916667
Last Date in Agency List :	2023-05-19

Map Id: 43
 Direction: W
 Distance: 0.017 mi., 88 ft.
 Elevation: 1499 ft.
 Relative: Higher

Site Name : A A & W Coals Inc - 10
 37.595002, -82.43325
 KY
Database(s) : [COAL MINES - KY]

Envirosite ID: 42788724
EPA ID: N/R

COAL MINES - KY

State File Name : 13622-2
 Federal ID : N/R
 Permit Number : N/R
 License Number : N/R
 License Date : N/R
 Mine Status : Inactive
 Mine Type : UTC
 Mine Name : 10
 Company 2 : N/R
 Operator : Harold Akers
 Region : East
 Nearest Town : Meta
 District : Pikeville
 Branch : N/R
 Railroad : N/R
 Seam Name : Winifrede
 Seam Code : 720010
 Seam Elevation : N/R
 Seam Thick : 60
 Nearest Seam : 070
 Annual Report Year : 1981
 Annual Report Days : 264
 Annual Report Employees : 10
 Annual Report Fatalities : 0
 Annual Report Accidents : 0
 Annual Report Tonnage : 155479
 Annual Report Measured : Actual

Old Comments : Seam Code Assigned But Should Be Checked, Local Usage May Be
 730020/jkh Days Worked= 264 Men Employed= 10 Fatal Accidents= 0
 Nonfatal Accidents= 0

Source : mmis
 Latitude : 37.59500225
 Longitude : -82.43324983
 Last Date in Agency List : 2023-05-19

State File Name : 13622-2
 Federal ID : N/R
 Permit Number : N/R
 License Number : N/R
 License Date : N/R
 Mine Status : Inactive
 Mine Type : UTC
 Mine Name : 10
 Company 2 : N/R
 Operator : Harold Akers
 Region : East
 Nearest Town : Meta
 District : Pikeville
 Branch : N/R
 Railroad : N/R
 Seam Name : Winifrede
 Seam Code : 720010
 Seam Elevation : N/R
 Seam Thick : 96

Map Id: 43
 Direction: W
 Distance: 0.017 mi., 88 ft.
 Elevation: 1499 ft.
 Relative: Higher

Site Name : A A & W Coals Inc - 10
 37.595002, -82.43325
 KY
Database(s) : [COAL MINES - KY] *(cont.)*

Envirosite ID: 42788724
EPA ID: N/R

COAL MINES - KY *(cont.)*

Nearest Seam : 070
 Annual Report Year : 1980
 Annual Report Days : 20
 Annual Report Employees : 6
 Annual Report Fatalaties : 0
 Annual Report Accidents : 0
 Annual Report Tonnage : 12934
 Annual Report Measured : Actual

Old Comments : Seam Code Assigned But Should Be Checked, Local Usage May Be
 730020/jkh Days Worked= 20 Men Employed= 6 Fatal Accidents= 0
 Nonfatal Accidents= 0

Source : mmis
 Latitude : 37.59500225
 Longitude : -82.43324983
 Last Date in Agency List : 2023-05-19

Map Id: 44
 Direction: E
 Distance: 0.018 mi., 97 ft.
 Elevation: 1654 ft.
 Relative: Higher

Site Name : Brushy Fork Coal Co - 5
 37.595, -82.398333
 KY
Database(s) : [COAL MINES - KY]

Envirosite ID: 42265545
EPA ID: N/R

COAL MINES - KY

State File Name : 10624-3
 Federal ID : N/R
 Permit Number : N/R
 License Number : N/R
 License Date : 1979-04-23
 Mine Status : Inactive
 Mine Type : UTC
 Mine Name : 5
 Company 2 : N/R
 Operator : N/R
 Region : East
 Nearest Town : Meta
 District : Pikeville
 Branch : Brushy Creek
 Railroad : N/R
 Seam Name : Broas
 Seam Code : 810030
 Seam Elevation : N/R
 Seam Thick : 6
 Nearest Seam : N/R
 Annual Report Year : 0
 Annual Report Days : 0
 Annual Report Employees : 0
 Annual Report Fatalaties : 0
 Annual Report Accidents : 0

Map Id: 44
 Direction: E
 Distance: 0.018 mi., 97 ft.
 Elevation: 1654 ft.
 Relative: Higher

Site Name : Brushy Fork Coal Co - 5
 37.595, -82.398333
 KY
Database(s) : [COAL MINES - KY] (*cont.*)

Envirosite ID: 42265545
EPA ID: N/R

COAL MINES - KY (*cont.*)

Annual Report Tonnage : 0
 Annual Report Measured : N/R
 Old Comments : N/R
 Source : mmis
 Latitude : 37.595
 Longitude : -82.39833333
 Last Date in Agency List : 2023-05-19

State File Name : 10624-3
 Federal ID : N/R
 Permit Number : N/R
 License Number : N/R
 License Date : 1979-06-14
 Mine Status : Inactive
 Mine Type : UTC
 Mine Name : 5
 Company 2 : N/R
 Operator : N/R
 Region : East
 Nearest Town : Meta
 District : Pikeville
 Branch : N/R
 Railroad : N/R
 Seam Name : Broas
 Seam Code : 810030
 Seam Elevation : N/R
 Seam Thick : 6
 Nearest Seam : N/R
 Annual Report Year : 0
 Annual Report Days : 0
 Annual Report Employees : 0
 Annual Report Fatalaties : 0
 Annual Report Accidents : 0
 Annual Report Tonnage : 0
 Annual Report Measured : N/R
 Old Comments : N/R
 Source : mmis
 Latitude : 37.595
 Longitude : -82.39833333
 Last Date in Agency List : 2023-05-19

State File Name : 10624-3
 Federal ID : N/R
 Permit Number : N/R
 License Number : N/R
 License Date : 1979-06-14
 Mine Status : Inactive
 Mine Type : N/R
 Mine Name : 5
 Company 2 : N/R
 Operator : N/R
 Region : East
 Nearest Town : N/R
 District : N/R
 Branch : N/R

Map Id: 44
 Direction: E
 Distance: 0.018 mi., 97 ft.
 Elevation: 1654 ft.
 Relative: Higher

Site Name : Brushy Fork Coal Co - 5
 37.595, -82.398333
 KY
Database(s) : [COAL MINES - KY] *(cont.)*

Envirosite ID: 42265545
EPA ID: N/R

COAL MINES - KY *(cont.)*

Railroad : N/R
 Seam Name : Broas
 Seam Code : 810030
 Seam Elevation : N/R
 Seam Thick : 72
 Nearest Seam : N/R
 Annual Report Year : 0
 Annual Report Days : 0
 Annual Report Employees : 0
 Annual Report Fatalaties : 0
 Annual Report Accidents : 0
 Annual Report Tonnage : 0
 Annual Report Measured : N/R
 Old Comments : N/R
 Source : mmis
 Latitude : 37.595
 Longitude : -82.39833333
 Last Date in Agency List : 2023-05-19

Map Id: 45
 Direction: SW
 Distance: 0.020 mi., 105 ft.
 Elevation: 1451 ft.
 Relative: Lower

Site Name : Kentucky Fuel Corp - Bent Mtn |
 Appalachian Fuels Llc - Bent Mtn |
 Branham & Baker Coal Co Inc - Ridge Top
 2
 37.577381, -82.445009
 KY
Database(s) : [COAL MINES - KY]

Envirosite ID: 42262906
EPA ID: N/R

COAL MINES - KY

Details for this site have been truncated due to the large number of available details for this site within this dataset. For the complete details for this site, contact your EnviroSite account representative for a complimentary site report containing all of the details available.

State File Name : 09984-73
 Federal ID : 15-18015
 Permit Number : 898-0883
 License Number : 1606-S-020
 License Date : N/R
 Mine Status : Inactive
 Mine Type : ASTC
 Mine Name : Bent Mtn
 Company 2 : N/R
 Operator : Bill Johnson
 Region : N/R
 Nearest Town : N/R
 District : Pikeville
 Branch : N/R
 Railroad : N/R
 Seam Name : Winifrede
 Seam Code : N/R

Map Id: 45
 Direction: SW
 Distance: 0.020 mi., 105 ft.
 Elevation: 1451 ft.
 Relative: Lower

Site Name : Kentucky Fuel Corp - Bent Mtn |
 Appalachian Fuels Llc - Bent Mtn |
 Branham & Baker Coal Co Inc - Ridge Top
 2
 37.577381, -82.445009
 KY
Database(s) : [COAL MINES - KY] **(cont.)**

Envirosite ID: 42262906
 EPA ID: N/R

COAL MINES - KY **(cont.)**

Seam Elevation : 0
 Seam Thick : 42
 Nearest Seam : N/R
 Annual Report Year : 2016
 Annual Report Days : 175
 Annual Report Employees : 0
 Annual Report Fatalaties : 0
 Annual Report Accidents : 0
 Annual Report Tonnage : 125330
 Annual Report Measured : N/R
 Old Comments : N/R
 Source : N/R
 Latitude : 37.58361111
 Longitude : -82.45805556
 Last Date in Agency List : 2023-05-19

State File Name : 09984-73
 Federal ID : 15-18015
 Permit Number : 898-0883
 License Number : 1706-S-027
 License Date : N/R
 Mine Status : Inactive
 Mine Type : ASTC
 Mine Name : Bent Mtn
 Company 2 : N/R
 Operator : Bill Johnson
 Region : N/R
 Nearest Town : N/R
 District : Pikeville
 Branch : N/R
 Railroad : N/R
 Seam Name : Winifrede
 Seam Code : N/R
 Seam Elevation : 0
 Seam Thick : 42
 Nearest Seam : N/R
 Annual Report Year : 2017
 Annual Report Days : 110
 Annual Report Employees : 0
 Annual Report Fatalaties : 0
 Annual Report Accidents : 0
 Annual Report Tonnage : 0
 Annual Report Measured : N/R
 Old Comments : N/R
 Source : N/R
 Latitude : 37.58361111
 Longitude : -82.45805556
 Last Date in Agency List : 2023-05-19

State File Name : 09984-73
 Federal ID : 15-18015
 Permit Number : 898-0882

Map Id: 45
 Direction: SW
 Distance: 0.020 mi., 105 ft.
 Elevation: 1451 ft.
 Relative: Lower

Site Name : Kentucky Fuel Corp - Bent Mtn |
 Appalachian Fuels Llc - Bent Mtn |
 Branham & Baker Coal Co Inc - Ridge Top
 2
 37.577381, -82.445009
 KY
Database(s) : [COAL MINES - KY] **(cont.)**

Envirosite ID: 42262906
EPA ID: N/R

COAL MINES - KY **(cont.)**

License Number : 1706-S-027
 License Date : N/R
 Mine Status : Inactive
 Mine Type : ASTC
 Mine Name : Bent Mtn
 Company 2 : N/R
 Operator : Bill Johnson
 Region : N/R
 Nearest Town : N/R
 District : Pikeville
 Branch : N/R
 Railroad : N/R
 Seam Name : Lower Peach Orchard
 Seam Code : N/R
 Seam Elevation : 0
 Seam Thick : 50
 Nearest Seam : N/R
 Annual Report Year : 2017
 Annual Report Days : 110
 Annual Report Employees : 0
 Annual Report Fatalaties : 0
 Annual Report Accidents : 0
 Annual Report Tonnage : 0
 Annual Report Measured : N/R
 Old Comments : N/R
 Source : N/R
 Latitude : 37.58361111
 Longitude : -82.45805556
 Last Date in Agency List : 2023-05-19

State File Name : 09984-73
 Federal ID : 15-18015
 Permit Number : 898-0883
 License Number : 1606-S-020
 License Date : N/R
 Mine Status : Inactive
 Mine Type : ASTC
 Mine Name : Bent Mtn
 Company 2 : N/R
 Operator : Bill Johnson
 Region : N/R
 Nearest Town : N/R
 District : Pikeville
 Branch : N/R
 Railroad : N/R
 Seam Name : Lower Peach Orchard
 Seam Code : N/R
 Seam Elevation : 0
 Seam Thick : 50
 Nearest Seam : N/R
 Annual Report Year : 2016
 Annual Report Days : 175
 Annual Report Employees : 0

Map Id: 45
 Direction: SW
 Distance: 0.020 mi., 105 ft.
 Elevation: 1451 ft.
 Relative: Lower

Site Name : Kentucky Fuel Corp - Bent Mtn |
 Appalachian Fuels Llc - Bent Mtn |
 Branham & Baker Coal Co Inc - Ridge Top
 2
 37.577381, -82.445009
 KY
Database(s) : [COAL MINES - KY] **(cont.)**

Envirosite ID: 42262906
EPA ID: N/R

COAL MINES - KY **(cont.)**

Annual Report Fatalaties : 0
 Annual Report Accidents : 0
 Annual Report Tonnage : 125330
 Annual Report Measured : N/R
 Old Comments : N/R
 Source : N/R
 Latitude : 37.58361111
 Longitude : -82.45805556
 Last Date in Agency List : 2023-05-19

State File Name : 09984-73
 Federal ID : 15-18015
 Permit Number : 898-0882
 License Number : 1706-S-027
 License Date : N/R
 Mine Status : Inactive
 Mine Type : ASTC
 Mine Name : Bent Mtn
 Company 2 : N/R
 Operator : Bill Johnson
 Region : N/R
 Nearest Town : N/R
 District : Pikeville
 Branch : N/R
 Railroad : N/R
 Seam Name : Winifrede
 Seam Code : N/R
 Seam Elevation : 0
 Seam Thick : 42
 Nearest Seam : N/R
 Annual Report Year : 2017
 Annual Report Days : 110
 Annual Report Employees : 0
 Annual Report Fatalaties : 0
 Annual Report Accidents : 0
 Annual Report Tonnage : 0
 Annual Report Measured : N/R
 Old Comments : N/R
 Source : N/R
 Latitude : 37.58361111
 Longitude : -82.45805556
 Last Date in Agency List : 2023-05-19

State File Name : 09984-73
 Federal ID : 15-18015
 Permit Number : 898-0785, 898-0858, 898-0859, 898-0860
 License Number : 1106-S-029
 License Date : 2011-02-10
 Mine Status : Inactive
 Mine Type : ASTC
 Mine Name : Bent Mtn
 Company 2 : N/R

Map Id: 45
 Direction: SW
 Distance: 0.020 mi., 105 ft.
 Elevation: 1451 ft.
 Relative: Lower

Site Name : Kentucky Fuel Corp - Bent Mtn |
 Appalachian Fuels Llc - Bent Mtn |
 Branham & Baker Coal Co Inc - Ridge Top
 2
 37.577381, -82.445009
 KY
Database(s) : [COAL MINES - KY] **(cont.)**

Envirosite ID: 42262906
 EPA ID: N/R

COAL MINES - KY **(cont.)**

Operator : Marc Merritt - 7625
 Region : East
 Nearest Town : Meta
 District : Pikeville
 Branch : N/R
 Railroad : N/R
 Seam Name : Broas, Lower Peach Orchard, Upper Peach Orchard, Winifrede
 Seam Code : N/R
 Seam Elevation : 0, 0, 0, 0
 Seam Thick : 24, 50, 48, 42
 Nearest Seam : 040, 047, 055, 065, 070
 Annual Report Year : 2011
 Annual Report Days : 300
 Annual Report Employees : 0
 Annual Report Fatalaties : 0
 Annual Report Accidents : 2
 Annual Report Tonnage : 411031
 Annual Report Measured : Actual
 Old Comments : N/R
 Source : mist
 Latitude : 37.57738093
 Longitude : -82.44500925
 Last Date in Agency List : 2023-05-19

State File Name : 09984-73
 Federal ID : 15-18015
 Permit Number : 898-0882, 898-0883
 License Number : 1506-S-031
 License Date : 2015-02-13
 Mine Status : Inactive
 Mine Type : ASTC
 Mine Name : Bent Mtn
 Company 2 : N/R
 Operator : Bill Johnson - 1798 - HD0011310
 Region : East
 Nearest Town : Meta
 District : Pikeville
 Branch : N/R
 Railroad : N/R
 Seam Name : Lower Peach Orchard, Winifrede
 Seam Code : N/R
 Seam Elevation : 0, 0
 Seam Thick : 50, 42
 Nearest Seam : 040, 047, 055, 065, 070
 Annual Report Year : 2015
 Annual Report Days : 200
 Annual Report Employees : 0
 Annual Report Fatalaties : 0
 Annual Report Accidents : 0
 Annual Report Tonnage : 0
 Annual Report Measured : Actual
 Old Comments : N/R
 Source : mist

Map Id: 45
 Direction: SW
 Distance: 0.020 mi., 105 ft.
 Elevation: 1451 ft.
 Relative: Lower

Site Name : Kentucky Fuel Corp - Bent Mtn |
 Appalachian Fuels Llc - Bent Mtn |
 Branham & Baker Coal Co Inc - Ridge Top
 2
 37.577381, -82.445009
 KY
Database(s) : [COAL MINES - KY] **(cont.)**

Envirosite ID: 42262906
EPA ID: N/R

COAL MINES - KY **(cont.)**

Latitude : 37.57738093
 Longitude : -82.44500925
 Last Date in Agency List : 2023-05-19

State File Name : 09984-73
 Federal ID : 15-18015
 Permit Number : 898-0881, 898-0882, 898-0883
 License Number : 1206-S-012
 License Date : 2012-02-13
 Mine Status : Inactive
 Mine Type : ASTC
 Mine Name : Bent Mtn
 Company 2 : N/R
 Operator : Marc Merritt - 7625
 Region : East
 Nearest Town : Meta
 District : Pikeville
 Branch : N/R
 Railroad : N/R
 Seam Name : Broas, Lower Peach Orchard, Upper Peach Orchard, Winifrede
 Seam Code : N/R
 Seam Elevation : 0, 0, 0, 0
 Seam Thick : 120, 98, 98, 42
 Nearest Seam : 040, 047, 055, 065, 070
 Annual Report Year : 2012
 Annual Report Days : 300
 Annual Report Employees : 0
 Annual Report Fatalaties : 0
 Annual Report Accidents : 1
 Annual Report Tonnage : 176725
 Annual Report Measured : Actual
 Old Comments : N/R
 Source : mist
 Latitude : 37.57738093
 Longitude : -82.44500925
 Last Date in Agency List : 2023-05-19

State File Name : 09984-73
 Federal ID : 15-18015
 Permit Number : 898-0698, 898-0785, 898-0786
 License Number : 1006-S-006
 License Date : 2010-01-20
 Mine Status : Inactive
 Mine Type : ASTC
 Mine Name : Bent Mtn
 Company 2 : N/R
 Operator : Marc Merritt - 7625
 Region : East
 Nearest Town : Meta
 District : Pikeville
 Branch : N/R
 Railroad : N/R

Map Id: 45
 Direction: SW
 Distance: 0.020 mi., 105 ft.
 Elevation: 1451 ft.
 Relative: Lower

Site Name : Kentucky Fuel Corp - Bent Mtn |
 Appalachian Fuels Llc - Bent Mtn |
 Branham & Baker Coal Co Inc - Ridge Top
 2
 37.577381, -82.445009
 KY
Database(s) : [COAL MINES - KY] **(cont.)**

Envirosite ID: 42262906
EPA ID: N/R

COAL MINES - KY **(cont.)**

Seam Name : Broas, Peach Orchard Zone, Winifrede
 Seam Code : N/R
 Seam Elevation : 0, 0, 0
 Seam Thick : 120, 98, 42
 Nearest Seam : 040, 047, 055, 065, 070
 Annual Report Year : 2010
 Annual Report Days : 289
 Annual Report Employees : 0
 Annual Report Fatalaties : 0
 Annual Report Accidents : 0
 Annual Report Tonnage : 411814
 Annual Report Measured : Actual
 Old Comments : N/R
 Source : mist
 Latitude : 37.57738093
 Longitude : -82.44500925
 Last Date in Agency List : 2023-05-19

State File Name : 09984-73
 Federal ID : 15-18015
 Permit Number : 898-0882, 898-0883
 License Number : 1406-S-036
 License Date : 2014-02-21
 Mine Status : Inactive
 Mine Type : ASTC
 Mine Name : Bent Mtn
 Company 2 : N/R
 Operator : James Justice - 3380
 Region : East
 Nearest Town : Meta
 District : Pikeville
 Branch : N/R
 Railroad : N/R
 Seam Name : Lower Peach Orchard, Winifrede
 Seam Code : N/R
 Seam Elevation : 0, 0
 Seam Thick : 50, 42
 Nearest Seam : 040, 047, 055, 065, 070
 Annual Report Year : 2014
 Annual Report Days : 73
 Annual Report Employees : 0
 Annual Report Fatalaties : 0
 Annual Report Accidents : 0
 Annual Report Tonnage : 45613
 Annual Report Measured : Actual
 Old Comments : N/R
 Source : mist
 Latitude : 37.57738093
 Longitude : -82.44500925
 Last Date in Agency List : 2023-05-19

Map Id: 45
 Direction: SW
 Distance: 0.020 mi., 105 ft.
 Elevation: 1451 ft.
 Relative: Lower

Site Name : Kentucky Fuel Corp - Bent Mtn |
 Appalachian Fuels Llc - Bent Mtn |
 Branham & Baker Coal Co Inc - Ridge Top
 2
 37.577381, -82.445009
 KY
Database(s) : [COAL MINES - KY] **(cont.)**

Envirosite ID: 42262906
EPA ID: N/R

COAL MINES - KY **(cont.)**

State File Name : 09984-73
 Federal ID : 15-18015
 Permit Number : 898-0696, 898-0698, 898-0786
 License Number : 0706-S-018
 License Date : 2007-02-08
 Mine Status : Inactive
 Mine Type : ASTC
 Mine Name : Bent Mtn
 Company 2 : N/R
 Operator : Stephen Addington - 2340
 Region : East
 Nearest Town : Meta
 District : Pikeville
 Branch : N/R
 Railroad : N/R
 Seam Name : Broas, Lower Peach Orchard, Upper Peach Orchard, Winifrede
 Seam Code : N/R
 Seam Elevation : 0, 0, 0, 0
 Seam Thick : 120, 50, 48, 42
 Nearest Seam : 040, 047, 055, 065, 070
 Annual Report Year : 2007
 Annual Report Days : 276
 Annual Report Employees : 0
 Annual Report Fatalaties : 0
 Annual Report Accidents : 1
 Annual Report Tonnage : 886806
 Annual Report Measured : Actual
 Old Comments : N/R
 Source : mist
 Latitude : 37.57738093
 Longitude : -82.44500925
 Last Date in Agency List : 2023-05-19

State File Name : 09984-73
 Federal ID : 15-18015
 Permit Number : 898-0698, 898-0785, 898-0786
 License Number : 0806-S-012
 License Date : 2008-02-11
 Mine Status : Inactive
 Mine Type : ASTC
 Mine Name : Bent Mtn
 Company 2 : N/R
 Operator : Stephen Addington - 2340
 Region : East
 Nearest Town : Meta
 District : Pikeville
 Branch : Brushy Creek
 Railroad : N/R
 Seam Name : Broas, Lower Peach Orchard, Upper Peach Orchard, Winifrede
 Seam Code : N/R
 Seam Elevation : 0, 0, 0, 0
 Seam Thick : 24, 50, 48, 42
 Nearest Seam : 040, 047, 055, 065, 070

Map Id: 45
 Direction: SW
 Distance: 0.020 mi., 105 ft.
 Elevation: 1451 ft.
 Relative: Lower

Site Name : Kentucky Fuel Corp - Bent Mtn |
 Appalachian Fuels Llc - Bent Mtn |
 Branham & Baker Coal Co Inc - Ridge Top
 2
 37.577381, -82.445009
 KY
Database(s) : [COAL MINES - KY] **(cont.)**

Envirosite ID: 42262906
EPA ID: N/R

COAL MINES - KY **(cont.)**

Annual Report Year : 2008
 Annual Report Days : 282
 Annual Report Employees : 0
 Annual Report Fatalaties : 0
 Annual Report Accidents : 3
 Annual Report Tonnage : 1072669
 Annual Report Measured : Actual
 Old Comments : N/R
 Source : mist
 Latitude : 37.57738093
 Longitude : -82.44500925
 Last Date in Agency List : 2023-05-19

State File Name : 09984-73
 Federal ID : 15-18015
 Permit Number : 898-0698, 898-0785, 898-0786
 License Number : 0906-S-048
 License Date : 2009-02-16
 Mine Status : Inactive
 Mine Type : ASTC
 Mine Name : Bent Mtn
 Company 2 : N/R
 Operator : Stephen Addington - 2340
 Region : East
 Nearest Town : Meta
 District : Pikeville
 Branch : N/R
 Railroad : N/R
 Seam Name : Broas, Peach Orchard Zone, Winifrede
 Seam Code : N/R
 Seam Elevation : 0, 0, 0
 Seam Thick : 120, 98, 42
 Nearest Seam : 040, 047, 055, 065, 070
 Annual Report Year : 2009
 Annual Report Days : 93
 Annual Report Employees : 0
 Annual Report Fatalaties : 0
 Annual Report Accidents : 0
 Annual Report Tonnage : 262599
 Annual Report Measured : Actual
 Old Comments : N/R
 Source : mist
 Latitude : 37.57738093
 Longitude : -82.44500925
 Last Date in Agency List : 2023-05-19

State File Name : 09984-73
 Federal ID : 15-18015
 Permit Number : 898-0556, 898-6503
 License Number : 06-0388
 License Date : 2006-02-16
 Mine Status : Inactive

Map Id: 45
 Direction: SW
 Distance: 0.020 mi., 105 ft.
 Elevation: 1451 ft.
 Relative: Lower

Site Name : Kentucky Fuel Corp - Bent Mtn |
 Appalachian Fuels Llc - Bent Mtn |
 Branham & Baker Coal Co Inc - Ridge Top
 2
 37.577381, -82.445009
 KY
Database(s) : [COAL MINES - KY] **(cont.)**

Envirosite ID: 42262906
 EPA ID: N/R

COAL MINES - KY **(cont.)**

Mine Type : ASTC
 Mine Name : Bent Mtn
 Company 2 : N/R
 Operator : Stephen Addington - 2340
 Region : East
 Nearest Town : Meta
 District : Pikeville
 Branch : N/R
 Railroad : N/R
 Seam Name : Broas, Lower Peach Orchard, Upper Peach Orchard, Winifrede
 Seam Code : N/R
 Seam Elevation : 0, 0, 0, 0
 Seam Thick : 120, 50, 48, 42
 Nearest Seam : 040, 047, 055, 065, 070
 Annual Report Year : 2006
 Annual Report Days : 275
 Annual Report Employees : 0
 Annual Report Fatalaties : 0
 Annual Report Accidents : 1
 Annual Report Tonnage : 858482
 Annual Report Measured : Actual
 Old Comments : N/R
 Source : mist
 Latitude : 37.57738093
 Longitude : -82.44500925
 Last Date in Agency List : 2023-05-19

State File Name : 09984-73
 Federal ID : 15-18015
 Permit Number : 898-0556, 898-6503
 License Number : 05-0380
 License Date : 2005-02-04
 Mine Status : Inactive
 Mine Type : ASTC
 Mine Name : Bent Mtn
 Company 2 : N/R
 Operator : John Smith - 8541
 Region : East
 Nearest Town : Meta
 District : Pikeville
 Branch : N/R
 Railroad : N/R
 Seam Name : Broas, Peach Orchard, Winifrede
 Seam Code : N/R
 Seam Elevation : 0, 0, 0
 Seam Thick : 120, 50, 42
 Nearest Seam : 040, 047, 055, 065, 070
 Annual Report Year : 2005
 Annual Report Days : 278
 Annual Report Employees : 0
 Annual Report Fatalaties : 0
 Annual Report Accidents : 2
 Annual Report Tonnage : 977145

Map Id: 45
 Direction: SW
 Distance: 0.020 mi., 105 ft.
 Elevation: 1451 ft.
 Relative: Lower

Site Name : Kentucky Fuel Corp - Bent Mtn |
 Appalachian Fuels Llc - Bent Mtn |
 Branham & Baker Coal Co Inc - Ridge Top
 2
 37.577381, -82.445009
 KY
Database(s) : [COAL MINES - KY] **(cont.)**

Envirosite ID: 42262906
 EPA ID: N/R

COAL MINES - KY **(cont.)**

Annual Report Measured : Actual
 Old Comments : N/R
 Source : mist
 Latitude : 37.57738093
 Longitude : -82.44500925
 Last Date in Agency List : 2023-05-19

State File Name : 09984-73
 Federal ID : 15-18015
 Permit Number : 898-0503
 License Number : 99-0224
 License Date : 1999-01-20
 Mine Status : Inactive
 Mine Type : ASTC
 Mine Name : Ridge Top 2
 Company 2 : N/R
 Operator : Donn Chickering - 3964
 Region : East
 Nearest Town : Meta
 District : Pikeville
 Branch : Johns Creek
 Railroad : N/R
 Seam Name : N/R
 Seam Code : N/R
 Seam Elevation : N/R
 Seam Thick : N/R
 Nearest Seam : 040, 047, 055, 065, 070
 Annual Report Year : 1999
 Annual Report Days : 363
 Annual Report Employees : 0
 Annual Report Fatalaties : 0
 Annual Report Accidents : 3
 Annual Report Tonnage : 555139
 Annual Report Measured : Actual
 Old Comments : N/R
 Source : mist
 Latitude : 37.57738093
 Longitude : -82.44500925
 Last Date in Agency List : 2023-05-19

State File Name : 09984-73
 Federal ID : 15-18015
 Permit Number : 898-0503
 License Number : 98-0237
 License Date : 1998-01-23
 Mine Status : Inactive
 Mine Type : ASTC
 Mine Name : Ridge Top 2
 Company 2 : N/R
 Operator : Donn Chickering - 3964
 Region : East
 Nearest Town : Meta

Map Id: 45
 Direction: SW
 Distance: 0.020 mi., 105 ft.
 Elevation: 1451 ft.
 Relative: Lower

Site Name : Kentucky Fuel Corp - Bent Mtn |
 Appalachian Fuels Llc - Bent Mtn |
 Branham & Baker Coal Co Inc - Ridge Top
 2
 37.577381, -82.445009
 KY
Database(s) : [COAL MINES - KY] **(cont.)**

Envirosite ID: 42262906
 EPA ID: N/R

COAL MINES - KY **(cont.)**

District : Pikeville
 Branch : Johns Creek
 Railroad : N/R
 Seam Name : N/R
 Seam Code : N/R
 Seam Elevation : N/R
 Seam Thick : N/R
 Nearest Seam : 040, 047, 055, 065, 070
 Annual Report Year : 1998
 Annual Report Days : 270
 Annual Report Employees : 0
 Annual Report Fatalaties : 0
 Annual Report Accidents : 1
 Annual Report Tonnage : 451824
 Annual Report Measured : Actual
 Old Comments : N/R
 Source : mist
 Latitude : 37.57738093
 Longitude : -82.44500925
 Last Date in Agency List : 2023-05-19

State File Name : 09984-73
 Federal ID : 15-18015
 Permit Number : 898-0503
 License Number : 02-0315
 License Date : 2002-02-01
 Mine Status : Inactive
 Mine Type : ASTC
 Mine Name : Bent Mt Win
 Company 2 : N/R
 Operator : Jimmy Johnson - 9250 - PE0007093
 Region : East
 Nearest Town : Meta
 District : Pikeville
 Branch : Johns Creek
 Railroad : N/R
 Seam Name : Winifrede
 Seam Code : N/R
 Seam Elevation : 0
 Seam Thick : 40
 Nearest Seam : 040, 047, 055, 065, 070
 Annual Report Year : 2002
 Annual Report Days : 72
 Annual Report Employees : 0
 Annual Report Fatalaties : 0
 Annual Report Accidents : 0
 Annual Report Tonnage : 194176
 Annual Report Measured : Actual
 Old Comments : N/R
 Source : mist
 Latitude : 37.57738093
 Longitude : -82.44500925
 Last Date in Agency List : 2023-05-19

Map Id: 45
 Direction: SW
 Distance: 0.020 mi., 105 ft.
 Elevation: 1451 ft.
 Relative: Lower

Site Name : Kentucky Fuel Corp - Bent Mtn |
 Appalachian Fuels Llc - Bent Mtn |
 Branham & Baker Coal Co Inc - Ridge Top
 2
 37.577381, -82.445009
 KY
Database(s) : [COAL MINES - KY] **(cont.)**

Envirosite ID: 42262906
 EPA ID: N/R

COAL MINES - KY **(cont.)**

State File Name : 09984-73
 Federal ID : 15-18015
 Permit Number : 898-0503
 License Number : 00-0205
 License Date : 2000-01-14
 Mine Status : Inactive
 Mine Type : ASTC
 Mine Name : Bent Mt Win
 Company 2 : N/R
 Operator : Jimmy Johnson - 9250 - PE0007093
 Region : East
 Nearest Town : Meta
 District : Pikeville
 Branch : Johns Creek
 Railroad : N/R
 Seam Name : N/R
 Seam Code : N/R
 Seam Elevation : N/R
 Seam Thick : N/R
 Nearest Seam : 040, 047, 055, 065, 070
 Annual Report Year : 2000
 Annual Report Days : 54
 Annual Report Employees : 0
 Annual Report Fatalaties : 0
 Annual Report Accidents : 0
 Annual Report Tonnage : 217464
 Annual Report Measured : Actual
 Old Comments : N/R
 Source : mist
 Latitude : 37.57738093
 Longitude : -82.44500925
 Last Date in Agency List : 2023-05-19

State File Name : 09984-73
 Federal ID : 15-18015
 Permit Number : 898-0503
 License Number : 01-0229
 License Date : 2001-01-31
 Mine Status : Inactive
 Mine Type : ASTC
 Mine Name : Bent Mt Win
 Company 2 : N/R
 Operator : Jimmy Johnson - 9250 - PE0007093
 Region : East
 Nearest Town : Meta
 District : Pikeville
 Branch : Johns Creek
 Railroad : N/R
 Seam Name : Winifrede
 Seam Code : N/R
 Seam Elevation : 0
 Seam Thick : 20
 Nearest Seam : 040, 047, 055, 065, 070

Map Id: 45
 Direction: SW
 Distance: 0.020 mi., 105 ft.
 Elevation: 1451 ft.
 Relative: Lower

Site Name : Kentucky Fuel Corp - Bent Mtn |
 Appalachian Fuels Llc - Bent Mtn |
 Branham & Baker Coal Co Inc - Ridge Top
 2
 37.577381, -82.445009
 KY
Database(s) : [COAL MINES - KY] **(cont.)**

Envirosite ID: 42262906
 EPA ID: N/R

COAL MINES - KY **(cont.)**

Annual Report Year : 2001
 Annual Report Days : 54
 Annual Report Employees : 0
 Annual Report Fatalaties : 1
 Annual Report Accidents : 0
 Annual Report Tonnage : 252430
 Annual Report Measured : Actual
 Old Comments : N/R
 Source : mist
 Latitude : 37.57738093
 Longitude : -82.44500925
 Last Date in Agency List : 2023-05-19

State File Name : 09984-73
 Federal ID : 15-18015
 Permit Number : 898-0503, 898-0556
 License Number : 03-0238
 License Date : 2003-02-12
 Mine Status : Inactive
 Mine Type : STC
 Mine Name : Bent Mt Win
 Company 2 : N/R
 Operator : Jimmy Johnson - 9250 - PE0007093
 Region : East
 Nearest Town : Meta
 District : Pikeville
 Branch : N/R
 Railroad : N/R
 Seam Name : Fire Clay, Lower Peach Orchard, Winifrede
 Seam Code : N/R
 Seam Elevation : 0, 0, 0
 Seam Thick : 32, 20, 40
 Nearest Seam : 040, 047, 055, 065, 070
 Annual Report Year : 2003
 Annual Report Days : 90
 Annual Report Employees : 0
 Annual Report Fatalaties : 0
 Annual Report Accidents : 0
 Annual Report Tonnage : 203646
 Annual Report Measured : Actual
 Old Comments : N/R
 Source : mist
 Latitude : 37.57738093
 Longitude : -82.44500925
 Last Date in Agency List : 2023-05-19

Map Id: M46
 Direction: E
 Distance: 0.028 mi., 150 ft.
 Elevation: 1623 ft.
 Relative: Higher

Site Name : A A & W Coal Inc - 1 | A A & W Coals - 1
 37.591389, -82.408611
 KY
Database(s) : [COAL MINES - KY]

Envirosite ID: 42271708
EPA ID: N/R

COAL MINES - KY

Details for this site have been truncated due to the large number of available details for this site within this dataset. For the complete details for this site, contact your EnviroSite account representative for a complimentary site report containing all of the details available.

State File Name : 13622
 Federal ID : N/R
 Permit Number : N/R
 License Number : N/R
 License Date : 1980-01-11
 Mine Status : Inactive
 Mine Type : N/R
 Mine Name : 1
 Company 2 : N/R
 Operator : N/R
 Region : East
 Nearest Town : N/R
 District : N/R
 Branch : N/R
 Railroad : N/R
 Seam Name : Peach Orchard
 Seam Code : 730020
 Seam Elevation : N/R
 Seam Thick : 57
 Nearest Seam : 047
 Annual Report Year : 0
 Annual Report Days : 0
 Annual Report Employees : 0
 Annual Report Fatalities : 0
 Annual Report Accidents : 0
 Annual Report Tonnage : 0
 Annual Report Measured : N/R
 Old Comments : N/R
 Source : mmis
 Latitude : 37.59138889
 Longitude : -82.40861111
 Last Date in Agency List : 2023-05-19

State File Name : 13622
 Federal ID : N/R
 Permit Number : N/R
 License Number : N/R
 License Date : 1980-01-11
 Mine Status : Inactive
 Mine Type : UTC
 Mine Name : 1
 Company 2 : N/R
 Operator : N/R
 Region : East
 Nearest Town : Meta
 District : Pikeville
 Branch : N/R
 Railroad : N/R
 Seam Name : Peach Orchard
 Seam Code : 730020
 Seam Elevation : N/R
 Seam Thick : 57

Map Id: M46
 Direction: E
 Distance: 0.028 mi., 150 ft.
 Elevation: 1623 ft.
 Relative: Higher

Site Name : A A & W Coal Inc - 1 | A A & W Coals - 1
 37.591389, -82.408611
 KY
Database(s) : [COAL MINES - KY] *(cont.)*

Envirosite ID: 42271708
EPA ID: N/R

COAL MINES - KY *(cont.)*

Nearest Seam : 047
 Annual Report Year : 0
 Annual Report Days : 0
 Annual Report Employees : 0
 Annual Report Fatalaties : 0
 Annual Report Accidents : 0
 Annual Report Tonnage : 0
 Annual Report Measured : N/R
 Old Comments : N/R
 Source : mmis
 Latitude : 37.59138889
 Longitude : -82.40861111
 Last Date in Agency List : 2023-05-19

State File Name : 13622
 Federal ID : N/R
 Permit Number : N/R
 License Number : N/R
 License Date : 1979-01-24
 Mine Status : Inactive
 Mine Type : N/R
 Mine Name : 1
 Company 2 : N/R
 Operator : N/R
 Region : East
 Nearest Town : N/R
 District : N/R
 Branch : N/R
 Railroad : N/R
 Seam Name : Peach Orchard
 Seam Code : 730020
 Seam Elevation : N/R
 Seam Thick : 60
 Nearest Seam : 047
 Annual Report Year : 0
 Annual Report Days : 0
 Annual Report Employees : 0
 Annual Report Fatalaties : 0
 Annual Report Accidents : 0
 Annual Report Tonnage : 0
 Annual Report Measured : N/R
 Old Comments : N/R
 Source : mmis
 Latitude : 37.59138889
 Longitude : -82.40861111
 Last Date in Agency List : 2023-05-19

State File Name : 13622
 Federal ID : N/R
 Permit Number : N/R
 License Number : N/R
 License Date : 1978-02-01
 Mine Status : Inactive
 Mine Type : UTC
 Mine Name : 1

Map Id: M46
 Direction: E
 Distance: 0.028 mi., 150 ft.
 Elevation: 1623 ft.
 Relative: Higher

Site Name : A A & W Coal Inc - 1 | A A & W Coals - 1
 37.591389, -82.408611
 KY
Database(s) : [COAL MINES - KY] (*cont.*)

Envirosite ID: 42271708
EPA ID: N/R

COAL MINES - KY (*cont.*)

Company 2 : N/R
 Operator : N/R
 Region : East
 Nearest Town : Meta
 District : Pikeville
 Branch : N/R
 Railroad : N/R
 Seam Name : Peach Orchard
 Seam Code : 730020
 Seam Elevation : N/R
 Seam Thick : 60
 Nearest Seam : 047
 Annual Report Year : 0
 Annual Report Days : 0
 Annual Report Employees : 0
 Annual Report Fatalaties : 0
 Annual Report Accidents : 0
 Annual Report Tonnage : 0
 Annual Report Measured : N/R
 Old Comments : N/R
 Source : mmis
 Latitude : 37.59138889
 Longitude : -82.40861111
 Last Date in Agency List : 2023-05-19

State File Name : 13622
 Federal ID : N/R
 Permit Number : N/R
 License Number : N/R
 License Date : 1979-01-24
 Mine Status : Inactive
 Mine Type : UTC
 Mine Name : 1
 Company 2 : N/R
 Operator : N/R
 Region : East
 Nearest Town : Meta
 District : Pikeville
 Branch : N/R
 Railroad : N/R
 Seam Name : Peach Orchard
 Seam Code : 730020
 Seam Elevation : N/R
 Seam Thick : 6
 Nearest Seam : 047
 Annual Report Year : 0
 Annual Report Days : 0
 Annual Report Employees : 0
 Annual Report Fatalaties : 0
 Annual Report Accidents : 0
 Annual Report Tonnage : 0
 Annual Report Measured : N/R
 Old Comments : N/R
 Source : mmis
 Latitude : 37.59138889
 Longitude : -82.40861111

Map Id: M46
 Direction: E
 Distance: 0.028 mi., 150 ft.
 Elevation: 1623 ft.
 Relative: Higher

Site Name : A A & W Coal Inc - 1 | A A & W Coals - 1
 37.591389, -82.408611
 KY
Database(s) : [COAL MINES - KY] (*cont.*)

Envirosite ID: 42271708
EPA ID: N/R

COAL MINES - KY (*cont.*)

Last Date in Agency List : 2023-05-19

State File Name : 13622
 Federal ID : N/R
 Permit Number : N/R
 License Number : N/R
 License Date : 1980-06-27
 Mine Status : Inactive
 Mine Type : UTC
 Mine Name : 1
 Company 2 : N/R
 Operator : N/R
 Region : East
 Nearest Town : Meta
 District : Pikeville
 Branch : Of Johns Creek
 Railroad : N/R
 Seam Name : Peach Orchard
 Seam Code : 730020
 Seam Elevation : N/R
 Seam Thick : 60
 Nearest Seam : 047
 Annual Report Year : 0
 Annual Report Days : 0
 Annual Report Employees : 0
 Annual Report Fatalaties : 0
 Annual Report Accidents : 0
 Annual Report Tonnage : 0
 Annual Report Measured : N/R
 Old Comments : N/R
 Source : mmis
 Latitude : 37.59138889
 Longitude : -82.40861111
 Last Date in Agency List : 2023-05-19

State File Name : 13622
 Federal ID : N/R
 Permit Number : N/R
 License Number : N/R
 License Date : 1978-02-01
 Mine Status : Inactive
 Mine Type : N/R
 Mine Name : 1
 Company 2 : N/R
 Operator : N/R
 Region : East
 Nearest Town : N/R
 District : N/R
 Branch : N/R
 Railroad : N/R
 Seam Name : Peach Orchard
 Seam Code : 730020
 Seam Elevation : N/R
 Seam Thick : 60
 Nearest Seam : 047

Map Id: M46
 Direction: E
 Distance: 0.028 mi., 150 ft.
 Elevation: 1623 ft.
 Relative: Higher

Site Name : A A & W Coal Inc - 1 | A A & W Coals - 1
 37.591389, -82.408611
 KY
Database(s) : [COAL MINES - KY] *(cont.)*

Envirosite ID: 42271708
EPA ID: N/R

COAL MINES - KY *(cont.)*

Annual Report Year : 0
 Annual Report Days : 0
 Annual Report Employees : 0
 Annual Report Fatalities : 0
 Annual Report Accidents : 0
 Annual Report Tonnage : 0
 Annual Report Measured : N/R
 Old Comments : N/R
 Source : mmis
 Latitude : 37.59138889
 Longitude : -82.40861111
 Last Date in Agency List : 2023-05-19

Map Id: J47
 Direction: NE
 Distance: 0.035 mi., 183 ft.
 Elevation: 1265 ft.
 Relative: Lower

Site Name : No 4
 37.6056, -82.4114
 KY
Database(s) : [MINES]

Envirosite ID: 18693415
EPA ID: N/R

MINES

Facility Name : No 4
 Facility Address : KY

Mines Information

Mine ID : 1512279
 Coal/Metal Indicator : Coal
 Current Mine Type : Underground
 Current Mine Status : Abandoned
 Current Mine Status Date : 1982-09-17
 Current Controller ID : C02966
 Current Controller Name : Richard E Salyer
 Current Operator ID : P03594
 Current Operator Name : Inferno Coals Inc
 BOM State Code : 15
 FIPS County Name : Pike
 Congressional District Code : 05
 Company Type : Other
 Current Controller Begin Date : 1981-09-15
 District : C05
 Office Code : C0504
 Office Name : Pikeville KY Field Office
 Assess Control Number : N/R
 Primary SIC Code : 122200
 Primary SIC : Coal (Bituminous)
 Primary SIC Code 1 : 1222
 Primary SIC Code Suffix : 00
 Secondary SIC Code : N/R
 Secondary SIC : N/R

Map Id: J47
 Direction: NE
 Distance: 0.035 mi., 183 ft.
 Elevation: 1265 ft.
 Relative: Lower

Site Name : No 4
 37.6056, -82.4114
 KY
Database(s) : [MINES] (cont.)

Envirosite ID: 18693415
 EPA ID: N/R

MINES (cont.)

Secondary SIC Code 1 :	N/R
Secondary SIC Code Suffix :	N/R
Primary Canvass Code :	2
Primary Canvass :	Coal
Secondary Canvass Code :	N/R
Secondary Canvass :	N/R
Current 103I :	Removed From 103I Status
Current 103I Date :	1981-10-01
Portable Operation :	N
Portable FIPS State Code :	N/R
Days Per Week :	0
Hours Per Shift :	N/R
Production Shifts Per Day :	N/R
Maintained Shifts Per Day :	N/R
Number of Employees :	0
Part 48 Training :	N
Average Mine Height :	N/R
Mine Gas Category Code :	N/R
Methane Liberation :	0
Number Producing Pits :	N/R
Number Non Producing Pits :	N/R
No Tailing Ponds :	N/R
Pillar Recovery Used :	N
Highwall Miner Used :	N
Multiple Pits :	N
Miners Rep Indicator :	N
Safety Committee Indicator :	N
Miles from Office :	0
Directions to Mine :	N/R
Nearest Town :	Varney
Latitude :	37.6056
Longitude :	-82.4114
Last Date in Agency List :	2023-04-12

Facility Description

Facility Name :	No 4
Contact Title :	Pres
Nearest Town :	Varney
Business Name :	Inferno Coals Inc
Business Address :	Rt 2 Box 259 Cc, PIKEVILLE, KY 41501
FIPS State Code :	21
Country :	USA
Province :	N/R
Postal Code :	N/R

Map Id: J48
 Direction: NE
 Distance: 0.038 mi., 199 ft.
 Elevation: 1265 ft.
 Relative: Lower

Site Name : Classic Coal Co - 1 | Classic Coal Corp - 1
 | Enduro C C - 3
 37.605556, -82.411389
 KY
Database(s) : [COAL MINES - KY]

Envirosite ID: 42261920
EPA ID: N/R

COAL MINES - KY

State File Name : 12472
 Federal ID : N/R
 Permit Number : N/R
 License Number : N/R
 License Date : 1981-01-12
 Mine Status : Inactive
 Mine Type : UTC
 Mine Name : 3
 Company 2 : Inferno C C
 Operator : N/R
 Region : East
 Nearest Town : N/R
 District : N/R
 Branch : Brushy Cr
 Railroad : N/R
 Seam Name : Winifrede
 Seam Code : 720010
 Seam Elevation : 1288
 Seam Thick : 45
 Nearest Seam : N/R
 Annual Report Year : 0
 Annual Report Days : 0
 Annual Report Employees : 0
 Annual Report Fatalaties : 0
 Annual Report Accidents : 0
 Annual Report Tonnage : 0
 Annual Report Measured : N/R
 Old Comments : N/R
 Source : mmis
 Latitude : 37.6055556
 Longitude : -82.41138889
 Last Date in Agency List : 2023-05-19

State File Name : 12472
 Federal ID : N/R
 Permit Number : N/R
 License Number : N/R
 License Date : 1981-07-15
 Mine Status : Inactive
 Mine Type : UTC
 Mine Name : 3
 Company 2 : N/R
 Operator : N/R
 Region : East
 Nearest Town : Piso
 District : Pikeville
 Branch : N/R
 Railroad : N/R
 Seam Name : Winifrede
 Seam Code : 720010
 Seam Elevation : N/R
 Seam Thick : 45
 Nearest Seam : N/R
 Annual Report Year : 0
 Annual Report Days : 0

Map Id: J48
 Direction: NE
 Distance: 0.038 mi., 199 ft.
 Elevation: 1265 ft.
 Relative: Lower

Site Name : Classic Coal Co - 1 | Classic Coal Corp - 1
 | Enduro C C - 3
 37.605556, -82.411389
 KY
Database(s) : [COAL MINES - KY] *(cont.)*

Envirosite ID: 42261920
EPA ID: N/R

COAL MINES - KY *(cont.)*

Annual Report Employees : 0
 Annual Report Fatalities : 0
 Annual Report Accidents : 0
 Annual Report Tonnage : 0
 Annual Report Measured : N/R
 Old Comments : N/R
 Source : mmis
 Latitude : 37.6055556
 Longitude : -82.41138889
 Last Date in Agency List : 2023-05-19

Details for this site have been truncated due to the large number of available details for this site within this dataset. For the complete details for this site, contact your Envirosearch account representative for a complimentary site report containing all of the details available.

State File Name : 12472
 Federal ID : N/R
 Permit Number : N/R
 License Number : N/R
 License Date : 1979-07-31
 Mine Status : Inactive
 Mine Type : UTC
 Mine Name : 1
 Company 2 : N/R
 Operator : N/R
 Region : East
 Nearest Town : Meta
 District : Pikeville
 Branch : N/R
 Railroad : N/R
 Seam Name : Winifrede
 Seam Code : 720010
 Seam Elevation : N/R
 Seam Thick : 40
 Nearest Seam : N/R
 Annual Report Year : 0
 Annual Report Days : 0
 Annual Report Employees : 0
 Annual Report Fatalities : 0
 Annual Report Accidents : 0
 Annual Report Tonnage : 0
 Annual Report Measured : N/R
 Old Comments : N/R
 Source : mmis
 Latitude : 37.6055556
 Longitude : -82.41138889
 Last Date in Agency List : 2023-05-19

State File Name : 12472
 Federal ID : N/R
 Permit Number : N/R
 License Number : N/R
 License Date : 1979-01-10

Map Id: J48
 Direction: NE
 Distance: 0.038 mi., 199 ft.
 Elevation: 1265 ft.
 Relative: Lower

Site Name : Classic Coal Co - 1 | Classic Coal Corp - 1
 | Enduro C C - 3
 37.605556, -82.411389
 KY
Database(s) : [COAL MINES - KY] *(cont.)*

Envirosite ID: 42261920
EPA ID: N/R

COAL MINES - KY *(cont.)*

Mine Status : Inactive
 Mine Type : UTC
 Mine Name : 1
 Company 2 : N/R
 Operator : N/R
 Region : East
 Nearest Town : Meta
 District : Pikeville
 Branch : N/R
 Railroad : N/R
 Seam Name : Winifrede
 Seam Code : 720010
 Seam Elevation : N/R
 Seam Thick : 51
 Nearest Seam : N/R
 Annual Report Year : 0
 Annual Report Days : 0
 Annual Report Employees : 0
 Annual Report Fatalaties : 0
 Annual Report Accidents : 0
 Annual Report Tonnage : 0
 Annual Report Measured : N/R
 Old Comments : N/R
 Source : mmis
 Latitude : 37.6055556
 Longitude : -82.41138889
 Last Date in Agency List : 2023-05-19

State File Name : 12472
 Federal ID : N/R
 Permit Number : N/R
 License Number : N/R
 License Date : 1978-09-22
 Mine Status : Inactive
 Mine Type : UTC
 Mine Name : 1
 Company 2 : N/R
 Operator : N/R
 Region : East
 Nearest Town : N/R
 District : N/R
 Branch : Brushy Cr
 Railroad : N/R
 Seam Name : Winifrede
 Seam Code : 720010
 Seam Elevation : 1273
 Seam Thick : 48
 Nearest Seam : N/R
 Annual Report Year : 0
 Annual Report Days : 0
 Annual Report Employees : 0
 Annual Report Fatalaties : 0
 Annual Report Accidents : 0
 Annual Report Tonnage : 0
 Annual Report Measured : N/R

Map Id: J48
 Direction: NE
 Distance: 0.038 mi., 199 ft.
 Elevation: 1265 ft.
 Relative: Lower

Site Name : Classic Coal Co - 1 | Classic Coal Corp - 1
 | Enduro C C - 3
 37.605556, -82.411389
 KY
Database(s) : [COAL MINES - KY] *(cont.)*

Envirosite ID: 42261920
 EPA ID: N/R

COAL MINES - KY *(cont.)*

Old Comments : N/R
 Source : mmis
 Latitude : 37.6055556
 Longitude : -82.41138889
 Last Date in Agency List : 2023-05-19

State File Name : 12472
 Federal ID : N/R
 Permit Number : N/R
 License Number : N/R
 License Date : 1977-12-15
 Mine Status : Inactive
 Mine Type : UTC
 Mine Name : 1
 Company 2 : N/R
 Operator : N/R
 Region : East
 Nearest Town : N/R
 District : N/R
 Branch : Brushy Cr
 Railroad : N/R
 Seam Name : Winifrede
 Seam Code : 720010
 Seam Elevation : 1273
 Seam Thick : 51
 Nearest Seam : N/R
 Annual Report Year : 0
 Annual Report Days : 0
 Annual Report Employees : 0
 Annual Report Fatalaties : 0
 Annual Report Accidents : 0
 Annual Report Tonnage : 0
 Annual Report Measured : N/R
 Old Comments : N/R
 Source : mmis
 Latitude : 37.6055556
 Longitude : -82.41138889
 Last Date in Agency List : 2023-05-19

State File Name : 12472
 Federal ID : N/R
 Permit Number : N/R
 License Number : N/R
 License Date : 1977-12-15
 Mine Status : Inactive
 Mine Type : UTC
 Mine Name : 1
 Company 2 : N/R
 Operator : N/R
 Region : East
 Nearest Town : Meta
 District : Pikeville
 Branch : N/R
 Railroad : N/R

Map Id: J48
 Direction: NE
 Distance: 0.038 mi., 199 ft.
 Elevation: 1265 ft.
 Relative: Lower

Site Name : Classic Coal Co - 1 | Classic Coal Corp - 1
 | Enduro C C - 3
 37.605556, -82.411389
 KY
Database(s) : [COAL MINES - KY] *(cont.)*

Envirosite ID: 42261920
 EPA ID: N/R

COAL MINES - KY *(cont.)*

Seam Name : Winifrede
 Seam Code : 720010
 Seam Elevation : N/R
 Seam Thick : 51
 Nearest Seam : N/R
 Annual Report Year : 0
 Annual Report Days : 0
 Annual Report Employees : 0
 Annual Report Fatalaties : 0
 Annual Report Accidents : 0
 Annual Report Tonnage : 0
 Annual Report Measured : N/R
 Old Comments : N/R
 Source : mmis
 Latitude : 37.6055556
 Longitude : -82.41138889
 Last Date in Agency List : 2023-05-19

State File Name : 12472
 Federal ID : N/R
 Permit Number : N/R
 License Number : N/R
 License Date : 1979-01-10
 Mine Status : Inactive
 Mine Type : UTC
 Mine Name : 1
 Company 2 : N/R
 Operator : N/R
 Region : East
 Nearest Town : N/R
 District : N/R
 Branch : Brushy Cr
 Railroad : N/R
 Seam Name : Winifrede
 Seam Code : 720010
 Seam Elevation : 1273
 Seam Thick : 51
 Nearest Seam : N/R
 Annual Report Year : 0
 Annual Report Days : 0
 Annual Report Employees : 0
 Annual Report Fatalaties : 0
 Annual Report Accidents : 0
 Annual Report Tonnage : 0
 Annual Report Measured : N/R
 Old Comments : N/R
 Source : mmis
 Latitude : 37.6055556
 Longitude : -82.41138889
 Last Date in Agency List : 2023-05-19

State File Name : 12472
 Federal ID : N/R
 Permit Number : N/R

Map Id: J48
 Direction: NE
 Distance: 0.038 mi., 199 ft.
 Elevation: 1265 ft.
 Relative: Lower

Site Name : Classic Coal Co - 1 | Classic Coal Corp - 1
 | Enduro C C - 3
 37.605556, -82.411389
 KY
Database(s) : [COAL MINES - KY] *(cont.)*

Envirosite ID: 42261920
 EPA ID: N/R

COAL MINES - KY *(cont.)*

License Number : N/R
 License Date : 1980-04-01
 Mine Status : Inactive
 Mine Type : UTC
 Mine Name : 3
 Company 2 : N/R
 Operator : N/R
 Region : East
 Nearest Town : Meta
 District : Pikeville
 Branch : N/R
 Railroad : N/R
 Seam Name : Winifrede
 Seam Code : 720010
 Seam Elevation : N/R
 Seam Thick : 50
 Nearest Seam : N/R
 Annual Report Year : 0
 Annual Report Days : 0
 Annual Report Employees : 0
 Annual Report Fatalaties : 0
 Annual Report Accidents : 0
 Annual Report Tonnage : 0
 Annual Report Measured : N/R
 Old Comments : N/R
 Source : mmis
 Latitude : 37.60555556
 Longitude : -82.41138889
 Last Date in Agency List : 2023-05-19

State File Name : 12472
 Federal ID : N/R
 Permit Number : N/R
 License Number : N/R
 License Date : 1980-04-01
 Mine Status : Inactive
 Mine Type : UTC
 Mine Name : 3
 Company 2 : Classic Coal Corp
 Operator : N/R
 Region : East
 Nearest Town : N/R
 District : N/R
 Branch : Brushy Cr
 Railroad : N/R
 Seam Name : Winifrede
 Seam Code : 720010
 Seam Elevation : 1292
 Seam Thick : 50
 Nearest Seam : N/R
 Annual Report Year : 0
 Annual Report Days : 0
 Annual Report Employees : 0
 Annual Report Fatalaties : 0
 Annual Report Accidents : 0

Map Id: J48
 Direction: NE
 Distance: 0.038 mi., 199 ft.
 Elevation: 1265 ft.
 Relative: Lower

Site Name : Classic Coal Co - 1 | Classic Coal Corp - 1
 | Enduro C C - 3
 37.605556, -82.411389
 KY
Database(s) : [COAL MINES - KY] *(cont.)*

Envirosite ID: 42261920
EPA ID: N/R

COAL MINES - KY *(cont.)*

Annual Report Tonnage : 0
 Annual Report Measured : N/R
 Old Comments : N/R
 Source : mmis
 Latitude : 37.6055556
 Longitude : -82.41138889
 Last Date in Agency List : 2023-05-19

State File Name : 12472
 Federal ID : N/R
 Permit Number : N/R
 License Number : N/R
 License Date : 1981-01-12
 Mine Status : Inactive
 Mine Type : UTC
 Mine Name : 3
 Company 2 : N/R
 Operator : N/R
 Region : East
 Nearest Town : Meta
 District : Pikeville
 Branch : N/R
 Railroad : N/R
 Seam Name : Winifrede
 Seam Code : 720010
 Seam Elevation : N/R
 Seam Thick : 45
 Nearest Seam : N/R
 Annual Report Year : 0
 Annual Report Days : 0
 Annual Report Employees : 0
 Annual Report Fatalaties : 0
 Annual Report Accidents : 0
 Annual Report Tonnage : 0
 Annual Report Measured : N/R
 Old Comments : N/R
 Source : mmis
 Latitude : 37.6055556
 Longitude : -82.41138889
 Last Date in Agency List : 2023-05-19

Map Id: J49
Direction: NE
Distance: 0.038 mi., 199 ft.
Elevation: 1274 ft.
Relative: Lower

Site Name : Inferno Coals Inc - 3
37.605555, -82.411388
KY
Database(s) : [COAL MINES - KY]

Envirosite ID: 42269746
EPA ID: N/R

COAL MINES - KY

State File Name : 12472
Federal ID : 15-12279
Permit Number : 098-5067
License Number : 82-0649
License Date : 1982-03-08
Mine Status : Inactive
Mine Type : UTC
Mine Name : 3
Company 2 : N/R
Operator : Richard Salyer
Region : East
Nearest Town : Meta
District : Pikeville
Branch : N/R
Railroad : N/R
Seam Name : Winifrede
Seam Code : N/R
Seam Elevation : 0
Seam Thick : 45
Nearest Seam : N/R
Annual Report Year : 1982
Annual Report Days : 109
Annual Report Employees : 0
Annual Report Fatalities : 0
Annual Report Accidents : 0
Annual Report Tonnage : 42651
Annual Report Measured : Actual
Old Comments : N/R
Source : mist
Latitude : 37.605555
Longitude : -82.411388
Last Date in Agency List : 2023-05-19

Map Id: 50
Direction: ENE
Distance: 0.039 mi., 207 ft.
Elevation: 1427 ft.
Relative: Lower

Site Name : Clevinger Bros Coal Co - 1
37.600278, -82.403889
KY
Database(s) : [COAL MINES - KY]

Envirosite ID: 42276360
EPA ID: N/R

COAL MINES - KY

Details for this site have been truncated due to the large number of available details for this site within this dataset. For the complete details for this site, contact your Envirosite account representative for a complimentary site report containing all of the details available.

State File Name : 10577
Federal ID : N/R
Permit Number : N/R
License Number : N/R
License Date : N/R
Mine Status : Inactive

Map Id: 50
 Direction: ENE
 Distance: 0.039 mi., 207 ft.
 Elevation: 1427 ft.
 Relative: Lower

Site Name : Clevinger Bros Coal Co - 1
 37.600278, -82.403889
 KY
Database(s) : [COAL MINES - KY] (*cont.*)

Envirosite ID: 42276360
 EPA ID: N/R

COAL MINES - KY (*cont.*)

Mine Type : UTC
 Mine Name : 1
 Company 2 : N/R
 Operator : James Clevinger
 Region : East
 Nearest Town : Meta
 District : N/R
 Branch : N/R
 Railroad : N/R
 Seam Name : Winifrede
 Seam Code : 720010
 Seam Elevation : N/R
 Seam Thick : N/R
 Nearest Seam : 070
 Annual Report Year : 1974
 Annual Report Days : 227
 Annual Report Employees : 7
 Annual Report Fatalaties : 0
 Annual Report Accidents : 0
 Annual Report Tonnage : 40303
 Annual Report Measured : Actual
 Old Comments : N/R
 Source : mmis
 Latitude : 37.60027778
 Longitude : -82.40388889
 Last Date in Agency List : 2023-05-19

State File Name : 10577
 Federal ID : N/R
 Permit Number : N/R
 License Number : N/R
 License Date : N/R
 Mine Status : Inactive
 Mine Type : UTC
 Mine Name : 1
 Company 2 : N/R
 Operator : Ellis Clevinger
 Region : East
 Nearest Town : Meta
 District : N/R
 Branch : N/R
 Railroad : N/R
 Seam Name : Winifrede
 Seam Code : 720010
 Seam Elevation : N/R
 Seam Thick : N/R
 Nearest Seam : 070
 Annual Report Year : 1970
 Annual Report Days : 93
 Annual Report Employees : 9
 Annual Report Fatalaties : 0
 Annual Report Accidents : 0
 Annual Report Tonnage : 16937
 Annual Report Measured : Actual
 Old Comments : N/R
 Source : mmis

Map Id: 50
 Direction: ENE
 Distance: 0.039 mi., 207 ft.
 Elevation: 1427 ft.
 Relative: Lower

Site Name : Clevinger Bros Coal Co - 1
 37.600278, -82.403889
 KY
Database(s) : [COAL MINES - KY] (**cont.**)

Envirosite ID: 42276360
 EPA ID: N/R

COAL MINES - KY (**cont.**)

Latitude : 37.60027778
 Longitude : -82.40388889
 Last Date in Agency List : 2023-05-19

State File Name : 10577
 Federal ID : N/R
 Permit Number : N/R
 License Number : N/R
 License Date : N/R
 Mine Status : Inactive
 Mine Type : UTC
 Mine Name : 1
 Company 2 : N/R
 Operator : Ellis Clevinger
 Region : East
 Nearest Town : Meta
 District : N/R
 Branch : N/R
 Railroad : N/R
 Seam Name : Winifrede
 Seam Code : 720010
 Seam Elevation : N/R
 Seam Thick : N/R
 Nearest Seam : 070
 Annual Report Year : 1971
 Annual Report Days : 60
 Annual Report Employees : 9
 Annual Report Fatalities : 0
 Annual Report Accidents : 0
 Annual Report Tonnage : 32111
 Annual Report Measured : Actual
 Old Comments : N/R
 Source : mmis
 Latitude : 37.60027778
 Longitude : -82.40388889
 Last Date in Agency List : 2023-05-19

State File Name : 10577
 Federal ID : N/R
 Permit Number : N/R
 License Number : N/R
 License Date : N/R
 Mine Status : Inactive
 Mine Type : UTC
 Mine Name : 1
 Company 2 : N/R
 Operator : Jas Clevinger
 Region : East
 Nearest Town : Meta
 District : N/R
 Branch : N/R
 Railroad : N/R
 Seam Name : Winifrede
 Seam Code : 720010
 Seam Elevation : N/R

Map Id: 50
 Direction: ENE
 Distance: 0.039 mi., 207 ft.
 Elevation: 1427 ft.
 Relative: Lower

Site Name : Clevinger Bros Coal Co - 1
 37.600278, -82.403889
 KY
Database(s) : [COAL MINES - KY] **(cont.)**

Envirosite ID: 42276360
EPA ID: N/R

COAL MINES - KY **(cont.)**

Seam Thick : N/R
 Nearest Seam : 070
 Annual Report Year : 1971
 Annual Report Days : 188
 Annual Report Employees : 8
 Annual Report Fatalaties : 0
 Annual Report Accidents : 0
 Annual Report Tonnage : 68390
 Annual Report Measured : Actual
 Old Comments : N/R
 Source : mmis
 Latitude : 37.60027778
 Longitude : -82.40388889
 Last Date in Agency List : 2023-05-19

State File Name : 10577
 Federal ID : N/R
 Permit Number : N/R
 License Number : N/R
 License Date : N/R
 Mine Status : Inactive
 Mine Type : UTC
 Mine Name : 1
 Company 2 : N/R
 Operator : James Clevinger
 Region : East
 Nearest Town : Meta
 District : Pikeville
 Branch : N/R
 Railroad : N/R
 Seam Name : Winifrede
 Seam Code : 720010
 Seam Elevation : N/R
 Seam Thick : N/R
 Nearest Seam : 070
 Annual Report Year : 1976
 Annual Report Days : 69
 Annual Report Employees : 8
 Annual Report Fatalaties : 0
 Annual Report Accidents : 0
 Annual Report Tonnage : 12589
 Annual Report Measured : Actual

Old Comments : Seam Code Assigned But Should Be Checked, Local Usage May Be 730020/jkh Days Worked= 69 Men Employed= 8 Fatal Accidents= 0 Nonfatal Accidents= 0

Source : mmis
 Latitude : 37.60027778
 Longitude : -82.40388889
 Last Date in Agency List : 2023-05-19

Map Id: 51
Direction: ESE
Distance: 0.046 mi., 241 ft.
Elevation: 942 ft.
Relative: Lower

Site Name : W C A Incorporated - Auger 1
37.585555, -82.401388
KY
Database(s) : [COAL MINES - KY]

Envirosite ID: 42263395
EPA ID: N/R

COAL MINES - KY

State File Name : 14078-17
Federal ID : N/R
Permit Number : 898-0251
License Number : 88-0861
License Date : 1988-02-11
Mine Status : Inactive
Mine Type : ATC
Mine Name : Auger 1
Company 2 : N/R
Operator : George Betscher - 7156
Region : East
Nearest Town : Meta
District : Pikeville
Branch : Johns Creek
Railroad : C & O
Seam Name : Winifrede
Seam Code : N/R
Seam Elevation : 0
Seam Thick : 44
Nearest Seam : N/R
Annual Report Year : 1988
Annual Report Days : 60
Annual Report Employees : 0
Annual Report Fatalities : 0
Annual Report Accidents : 0
Annual Report Tonnage : 19658
Annual Report Measured : Actual
Old Comments : N/R
Source : mist
Latitude : 37.585555
Longitude : -82.401388
Last Date in Agency List : 2023-05-19

Map Id: 52
Direction: E
Distance: 0.046 mi., 241 ft.
Elevation: 1426 ft.
Relative: Lower

Site Name : Belcher & Bevins Coal Co - 2-w | Bent Br
Coal Co - 2 | Clevinger & Raleigh Coal Co
- 3
37.590833, -82.403611
KY
Database(s) : [COAL MINES - KY]

Envirosite ID: 42261784
EPA ID: N/R

COAL MINES - KY

State File Name : 10153
Federal ID : N/R
Permit Number : N/R
License Number : N/R
License Date : N/R
Mine Status : Inactive
Mine Type : UTC
Mine Name : 2

Map Id: 52
 Direction: E
 Distance: 0.046 mi., 241 ft.
 Elevation: 1426 ft.
 Relative: Lower

Site Name : Belcher & Bevins Coal Co - 2-w | Bent Br
 Coal Co - 2 | Clevinger & Raleigh Coal Co
 - 3
 37.590833, -82.403611
 KY
Database(s) : [COAL MINES - KY] **(cont.)**

Envirosite ID: 42261784
EPA ID: N/R

COAL MINES - KY **(cont.)**

Company 2 : N/R
 Operator : Ellis Clevinger
 Region : East
 Nearest Town : Meta
 District : N/R
 Branch : N/R
 Railroad : N/R
 Seam Name : Winifrede
 Seam Code : 720010
 Seam Elevation : N/R
 Seam Thick : N/R
 Nearest Seam : 070
 Annual Report Year : 1969
 Annual Report Days : 220
 Annual Report Employees : 11
 Annual Report Fatalaties : 0
 Annual Report Accidents : 0
 Annual Report Tonnage : 94756
 Annual Report Measured : Actual
 Old Comments : N/R
 Source : mmis
 Latitude : 37.59083333
 Longitude : -82.40361111
 Last Date in Agency List : 2023-05-19

State File Name : 10153
 Federal ID : N/R
 Permit Number : N/R
 License Number : N/R
 License Date : N/R
 Mine Status : Inactive
 Mine Type : UTC
 Mine Name : 2
 Company 2 : N/R
 Operator : Ellis Clevinger
 Region : East
 Nearest Town : Meta
 District : N/R
 Branch : N/R
 Railroad : N/R
 Seam Name : Winifrede
 Seam Code : 720010
 Seam Elevation : N/R
 Seam Thick : N/R
 Nearest Seam : 070
 Annual Report Year : 1970
 Annual Report Days : 150
 Annual Report Employees : 12
 Annual Report Fatalaties : 0
 Annual Report Accidents : 0
 Annual Report Tonnage : 67834
 Annual Report Measured : Actual
 Old Comments : N/R
 Source : mmis

Map Id: 52
 Direction: E
 Distance: 0.046 mi., 241 ft.
 Elevation: 1426 ft.
 Relative: Lower

Site Name : Belcher & Bevins Coal Co - 2-w | Bent Br
 Coal Co - 2 | Clevinger & Raleigh Coal Co
 - 3
 37.590833, -82.403611
 KY
Database(s) : [COAL MINES - KY] **(cont.)**

Envirosite ID: 42261784
EPA ID: N/R

COAL MINES - KY **(cont.)**

Latitude : 37.59083333
 Longitude : -82.40361111
 Last Date in Agency List : 2023-05-19

State File Name : 10153
 Federal ID : N/R
 Permit Number : N/R
 License Number : N/R
 License Date : N/R
 Mine Status : Inactive
 Mine Type : UTC
 Mine Name : 2-w
 Company 2 : N/R
 Operator : Leon Clevinger
 Region : East
 Nearest Town : Meta
 District : N/R
 Branch : N/R
 Railroad : N/R
 Seam Name : Winifrede
 Seam Code : 720010
 Seam Elevation : N/R
 Seam Thick : N/R
 Nearest Seam : 070
 Annual Report Year : 1970
 Annual Report Days : 85
 Annual Report Employees : 13
 Annual Report Fatalaties : 0
 Annual Report Accidents : 0
 Annual Report Tonnage : 27003
 Annual Report Measured : Actual
 Old Comments : N/R
 Source : mmis
 Latitude : 37.59083333
 Longitude : -82.40361111
 Last Date in Agency List : 2023-05-19

State File Name : 10153
 Federal ID : N/R
 Permit Number : N/R
 License Number : N/R
 License Date : N/R
 Mine Status : Inactive
 Mine Type : UTC
 Mine Name : 2-w
 Company 2 : N/R
 Operator : Leon Clevinger
 Region : East
 Nearest Town : Meta
 District : N/R
 Branch : N/R
 Railroad : N/R
 Seam Name : Winifrede

Map Id: 52
 Direction: E
 Distance: 0.046 mi., 241 ft.
 Elevation: 1426 ft.
 Relative: Lower

Site Name : Belcher & Bevins Coal Co - 2-w | Bent Br
 Coal Co - 2 | Clevinger & Raleigh Coal Co
 - 3
 37.590833, -82.403611
 KY
Database(s) : [COAL MINES - KY] **(cont.)**

Envirosite ID: 42261784
EPA ID: N/R

COAL MINES - KY **(cont.)**

Seam Code : 720010
 Seam Elevation : N/R
 Seam Thick : N/R
 Nearest Seam : 070
 Annual Report Year : 1971
 Annual Report Days : 64
 Annual Report Employees : 11
 Annual Report Fatalaties : 0
 Annual Report Accidents : 0
 Annual Report Tonnage : 26125
 Annual Report Measured : Actual
 Old Comments : N/R
 Source : mmis
 Latitude : 37.59083333
 Longitude : -82.40361111
 Last Date in Agency List : 2023-05-19

State File Name : 10153
 Federal ID : N/R
 Permit Number : N/R
 License Number : N/R
 License Date : N/R
 Mine Status : Inactive
 Mine Type : UTC
 Mine Name : 2-w
 Company 2 : N/R
 Operator : Ellis Clevinger
 Region : East
 Nearest Town : Meta
 District : N/R
 Branch : N/R
 Railroad : N/R
 Seam Name : Winifrede
 Seam Code : 720010
 Seam Elevation : N/R
 Seam Thick : N/R
 Nearest Seam : 070
 Annual Report Year : 1971
 Annual Report Days : 20
 Annual Report Employees : 6
 Annual Report Fatalaties : 0
 Annual Report Accidents : 0
 Annual Report Tonnage : 3237
 Annual Report Measured : Actual
 Old Comments : N/R
 Source : mmis
 Latitude : 37.59083333
 Longitude : -82.40361111
 Last Date in Agency List : 2023-05-19

State File Name : 10153
 Federal ID : N/R
 Permit Number : N/R

Map Id: 52
 Direction: E
 Distance: 0.046 mi., 241 ft.
 Elevation: 1426 ft.
 Relative: Lower

Site Name : Belcher & Bevins Coal Co - 2-w | Bent Br
 Coal Co - 2 | Clevinger & Raleigh Coal Co
 - 3
 37.590833, -82.403611
 KY
Database(s) : [COAL MINES - KY] **(cont.)**

Envirosite ID: 42261784
EPA ID: N/R

COAL MINES - KY **(cont.)**

License Number : N/R
 License Date : N/R
 Mine Status : Inactive
 Mine Type : UTC
 Mine Name : 1
 Company 2 : N/R
 Operator : Billy Bevins
 Region : East
 Nearest Town : Meta
 District : N/R
 Branch : N/R
 Railroad : N/R
 Seam Name : Winifrede
 Seam Code : 720010
 Seam Elevation : N/R
 Seam Thick : N/R
 Nearest Seam : 070
 Annual Report Year : 1974
 Annual Report Days : 15
 Annual Report Employees : 2
 Annual Report Fatalaties : 0
 Annual Report Accidents : 0
 Annual Report Tonnage : 540
 Annual Report Measured : Actual
 Old Comments : N/R
 Source : mmis
 Latitude : 37.59083333
 Longitude : -82.40361111
 Last Date in Agency List : 2023-05-19

State File Name : 10153
 Federal ID : N/R
 Permit Number : N/R
 License Number : N/R
 License Date : N/R
 Mine Status : Inactive
 Mine Type : UTC
 Mine Name : 3
 Company 2 : N/R
 Operator : Dennis Clevinger
 Region : East
 Nearest Town : Meta
 District : N/R
 Branch : N/R
 Railroad : N/R
 Seam Name : Winifrede
 Seam Code : 720010
 Seam Elevation : N/R
 Seam Thick : N/R
 Nearest Seam : 070
 Annual Report Year : 1975
 Annual Report Days : 5
 Annual Report Employees : 4
 Annual Report Fatalaties : 0

Map Id: 52
 Direction: E
 Distance: 0.046 mi., 241 ft.
 Elevation: 1426 ft.
 Relative: Lower

Site Name : Belcher & Bevins Coal Co - 2-w | Bent Br
 Coal Co - 2 | Clevinger & Raleigh Coal Co
 - 3
 37.590833, -82.403611
 KY
Database(s) : [COAL MINES - KY] **(cont.)**

Envirosite ID: 42261784
EPA ID: N/R

COAL MINES - KY **(cont.)**

Annual Report Accidents : 0
 Annual Report Tonnage : 700
 Annual Report Measured : Actual
 Old Comments : N/R
 Source : mmis
 Latitude : 37.59083333
 Longitude : -82.40361111
 Last Date in Agency List : 2023-05-19

State File Name : 10153
 Federal ID : N/R
 Permit Number : N/R
 License Number : N/R
 License Date : N/R
 Mine Status : Inactive
 Mine Type : UTC
 Mine Name : 2-w
 Company 2 : N/R
 Operator : Fon Belcher
 Region : East
 Nearest Town : Meta
 District : N/R
 Branch : N/R
 Railroad : N/R
 Seam Name : Winifrede
 Seam Code : 720010
 Seam Elevation : N/R
 Seam Thick : N/R
 Nearest Seam : 070
 Annual Report Year : 1974
 Annual Report Days : 20
 Annual Report Employees : 4
 Annual Report Fatalaties : 0
 Annual Report Accidents : 0
 Annual Report Tonnage : 4000
 Annual Report Measured : Actual
 Old Comments : N/R
 Source : mmis
 Latitude : 37.59083333
 Longitude : -82.40361111
 Last Date in Agency List : 2023-05-19

State File Name : 10153
 Federal ID : N/R
 Permit Number : N/R
 License Number : N/R
 License Date : N/R
 Mine Status : Inactive
 Mine Type : UTC
 Mine Name : 2
 Company 2 : N/R
 Operator : Leon Clevinger
 Region : East

Map Id: 52
Direction: E
Distance: 0.046 mi., 241 ft.
Elevation: 1426 ft.
Relative: Lower

Site Name : Belcher & Bevins Coal Co - 2-w | Bent Br
Coal Co - 2 | Clevinger & Raleigh Coal Co
- 3
37.590833, -82.403611
KY
Database(s) : [COAL MINES - KY] **(cont.)**

Envirosite ID: 42261784
EPA ID: N/R

COAL MINES - KY **(cont.)**

Nearest Town : Meta
District : N/R
Branch : N/R
Railroad : N/R
Seam Name : Winifrede
Seam Code : 720010
Seam Elevation : N/R
Seam Thick : N/R
Nearest Seam : 070
Annual Report Year : 1970
Annual Report Days : 40
Annual Report Employees : 12
Annual Report Fatalaties : 0
Annual Report Accidents : 0
Annual Report Tonnage : 12993
Annual Report Measured : Actual
Old Comments : N/R
Source : mmis
Latitude : 37.59083333
Longitude : -82.40361111
Last Date in Agency List : 2023-05-19

Map Id: 53
Direction: ENE
Distance: 0.055 mi., 289 ft.
Elevation: 1507 ft.
Relative: Higher

Site Name : Newcomb Coal Co - 2 | Prospect Coal Co -
3
37.593384, -82.422438
KY
Database(s) : [COAL MINES - KY]

Envirosite ID: 42262125
EPA ID: N/R

COAL MINES - KY

State File Name : 08446-8
Federal ID : N/R
Permit Number : N/R
License Number : N/R
License Date : N/R
Mine Status : Inactive
Mine Type : UTC
Mine Name : 3
Company 2 : N/R
Operator : Grover Clevinger Jr
Region : East
Nearest Town : Meta
District : N/R
Branch : N/R
Railroad : N/R
Seam Name : Peach Orchard
Seam Code : 730020
Seam Elevation : N/R

Map Id: 53
 Direction: ENE
 Distance: 0.055 mi., 289 ft.
 Elevation: 1507 ft.
 Relative: Higher

Site Name : Newcomb Coal Co - 2 | Prospect Coal Co -
 3
 37.593384, -82.422438
 KY
Database(s) : [COAL MINES - KY] *(cont.)*

Envirosite ID: 42262125
EPA ID: N/R

COAL MINES - KY *(cont.)*

Seam Thick : N/R
 Nearest Seam : 055
 Annual Report Year : 1978
 Annual Report Days : 48
 Annual Report Employees : 9
 Annual Report Fatalaties : 0
 Annual Report Accidents : 0
 Annual Report Tonnage : 5217
 Annual Report Measured : Actual

Old Comments : Sc1 Assigned 05-02-90/jkh Days Worked= 48 Men Employed= 9 Fatal Accidents= 0 Nonfatal Accidents= 0

Source : mmis
 Latitude : 37.59338439
 Longitude : -82.42243838
 Last Date in Agency List : 2023-05-19

State File Name : 08446-8
 Federal ID : N/R
 Permit Number : N/R
 License Number : N/R
 License Date : N/R
 Mine Status : Inactive
 Mine Type : UTC
 Mine Name : 3
 Company 2 : N/R
 Operator : Grover Clevinger Jr
 Region : East
 Nearest Town : Meta
 District : Pikeville
 Branch : N/R
 Railroad : N/R
 Seam Name : Peach Orchard
 Seam Code : 730020
 Seam Elevation : N/R
 Seam Thick : N/R
 Nearest Seam : 055
 Annual Report Year : 1976
 Annual Report Days : 42
 Annual Report Employees : 6
 Annual Report Fatalaties : 0
 Annual Report Accidents : 0
 Annual Report Tonnage : 1172
 Annual Report Measured : Actual

Old Comments : Sc1 Assigned 05-02-90/jkh Days Worked= 42 Men Employed= 6 Fatal Accidents= 0 Nonfatal Accidents= 0

Source : mmis
 Latitude : 37.59338439
 Longitude : -82.42243838
 Last Date in Agency List : 2023-05-19

Map Id: 53
 Direction: ENE
 Distance: 0.055 mi., 289 ft.
 Elevation: 1507 ft.
 Relative: Higher

Site Name : Newcomb Coal Co - 2 | Prospect Coal Co -
 3
 37.593384, -82.422438
 KY
Database(s) : [COAL MINES - KY] *(cont.)*

Envirosite ID: 42262125
EPA ID: N/R

COAL MINES - KY *(cont.)*

State File Name : 08446-8
 Federal ID : N/R
 Permit Number : N/R
 License Number : N/R
 License Date : 1977-02-05
 Mine Status : Inactive
 Mine Type : N/R
 Mine Name : 3
 Company 2 : N/R
 Operator : N/R
 Region : East
 Nearest Town : Meta
 District : Pikeville
 Branch : Bent Branch
 Railroad : N/R
 Seam Name : Peach Orchard
 Seam Code : 730020
 Seam Elevation : N/R
 Seam Thick : 45
 Nearest Seam : 055
 Annual Report Year : 0
 Annual Report Days : 0
 Annual Report Employees : 0
 Annual Report Fatalaties : 0
 Annual Report Accidents : 0
 Annual Report Tonnage : 0
 Annual Report Measured : N/R
 Old Comments : N/R
 Source : mmis
 Latitude : 37.59338439
 Longitude : -82.42243838
 Last Date in Agency List : 2023-05-19

State File Name : 08446-8
 Federal ID : N/R
 Permit Number : N/R
 License Number : N/R
 License Date : N/R
 Mine Status : Inactive
 Mine Type : UTC
 Mine Name : 3
 Company 2 : N/R
 Operator : Grover Clevinger Jr
 Region : East
 Nearest Town : Meta
 District : N/R
 Branch : N/R
 Railroad : N/R
 Seam Name : Peach Orchard
 Seam Code : 730020
 Seam Elevation : N/R
 Seam Thick : N/R
 Nearest Seam : 055
 Annual Report Year : 1977
 Annual Report Days : 224

Map Id: 53
 Direction: ENE
 Distance: 0.055 mi., 289 ft.
 Elevation: 1507 ft.
 Relative: Higher

Site Name : Newcomb Coal Co - 2 | Prospect Coal Co - 3
 37.593384, -82.422438
 KY
Database(s) : [COAL MINES - KY] *(cont.)*

Envirosite ID: 42262125
EPA ID: N/R

COAL MINES - KY *(cont.)*

Annual Report Employees : 9
 Annual Report Fatalities : 0
 Annual Report Accidents : 0
 Annual Report Tonnage : 37020
 Annual Report Measured : Actual

Old Comments : Sc1 Assigned 05-02-90/jkh Days Worked= 224 Men Employed= 9 Fatal Accidents= 0 Nonfatal Accidents= 0

Source : mmis
 Latitude : 37.59338439
 Longitude : -82.42243838
 Last Date in Agency List : 2023-05-19

State File Name : 08446-8
 Federal ID : N/R
 Permit Number : N/R
 License Number : N/R
 License Date : N/R
 Mine Status : Inactive
 Mine Type : UTC
 Mine Name : 2
 Company 2 : N/R
 Operator : Theadore Newcomb
 Region : East
 Nearest Town : Meta
 District : N/R
 Branch : N/R
 Railroad : N/R
 Seam Name : Peach Orchard
 Seam Code : 730020
 Seam Elevation : N/R
 Seam Thick : N/R
 Nearest Seam : 055
 Annual Report Year : 1979
 Annual Report Days : 226
 Annual Report Employees : 7
 Annual Report Fatalities : 0
 Annual Report Accidents : 0
 Annual Report Tonnage : 14426
 Annual Report Measured : Actual

Old Comments : Sc1 Assigned 05-01-90/jkh Days Worked= 226 Men Employed= 7 Fatal Accidents= 0 Nonfatal Accidents= 0

Source : mmis
 Latitude : 37.59338439
 Longitude : -82.42243838
 Last Date in Agency List : 2023-05-19

State File Name : 08446-8
 Federal ID : N/R
 Permit Number : N/R
 License Number : N/R