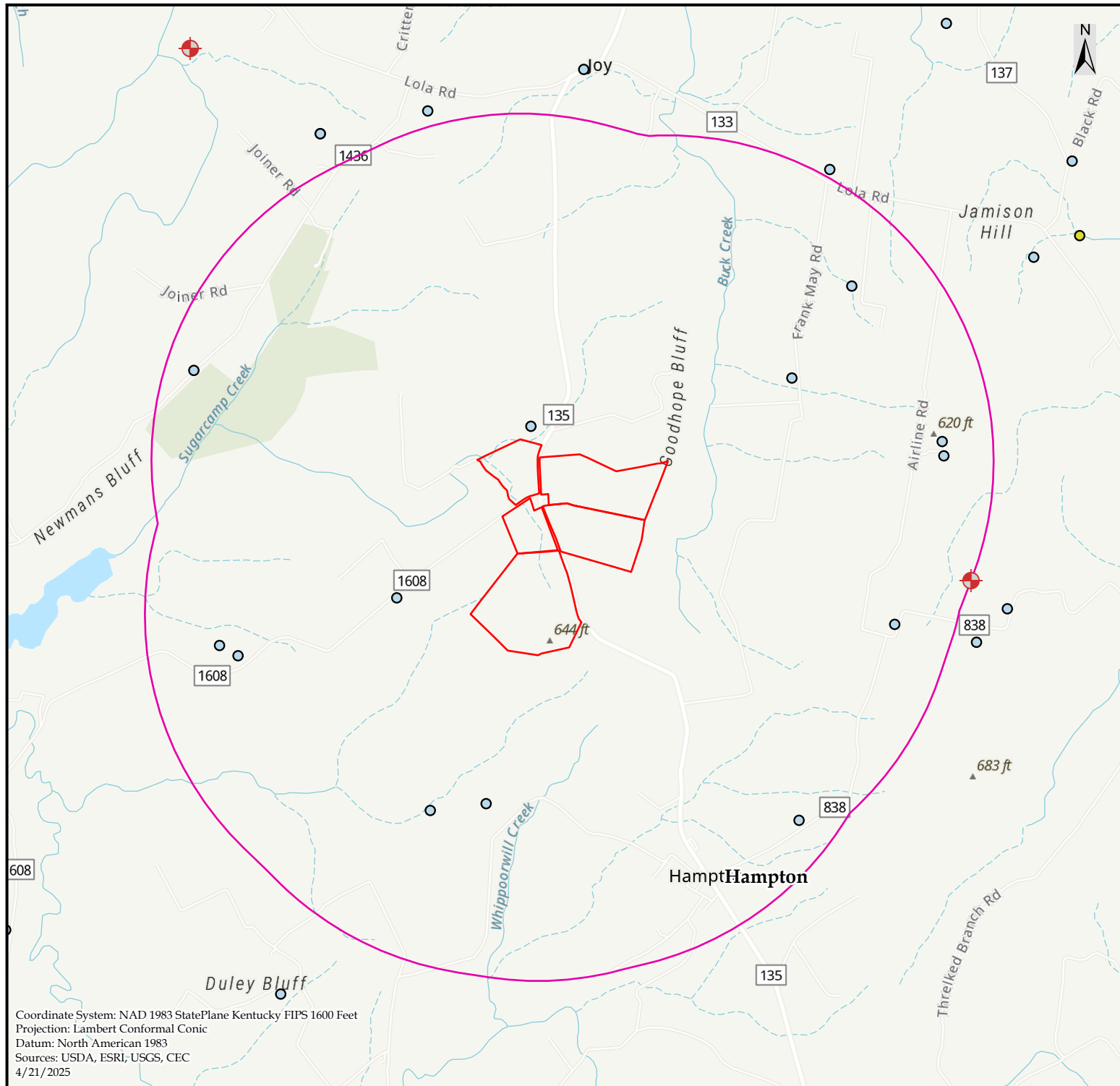


Attachment J

OIL AND GAS WELLS IN PROJECT
VICINITY

Mantle Rock Solar LLC

Livingston County, Kentucky








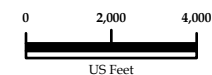
COPPERHEAD
ENVIRONMENTAL CONSULTING

Mantle Rock Solar, LLC

KGS water wells, springs, and oil and gas wells within a two-mile vicinity of the Mantle Rock Solar Project, Livingston County, Kentucky.

Legend

-  Plugged Gas Well
-  Survey Area
-  2-mile Buffer
-  Water Well
-  Springs

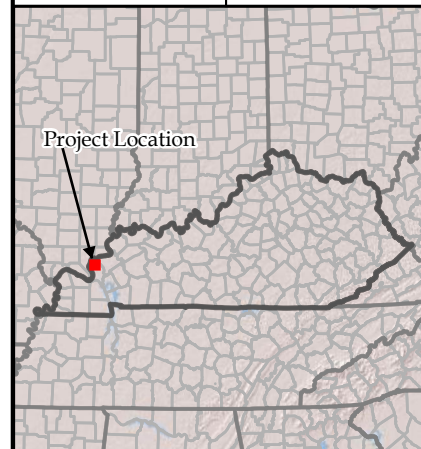


Scale: 1 in = 4,500 ft

Prepared by :

Copperhead Environmental Consulting, Inc.
471 Main Street
P.O. Box 73
Paint Lick, Kentucky 40461

Drawn by:	TC	Date:	4/21/2025
Checked by:	MM	Revision:	02



Coordinate System: NAD 1983 StatePlane Kentucky FIPS 1600 Feet
Projection: Lambert Conformal Conic
Datum: North American 1983
Sources: USDA, ESRI, USGS, CEC
4/21/2025