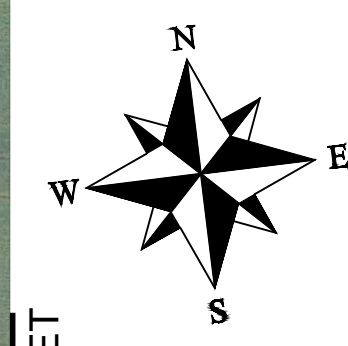




WATER LINE PLAN: STATION 0+00 TO 11+40



MATCH LINE - SEE THIS SHEET


NO.	REVISION	DATE	BY
1	FOR KNOX REVIEW	05-01-23	ETH
2			By



FIRM: McGhee Engineering
 DES BY: ETH CHK BY: CWW
 DWN BY: WAC APP BY:
 SCALE: 1" = 50'
 PROJECT DATE:
 PRINTED:
 LENGTH OF BAR IS 1" ON ORIGINAL DRAWING



WATER LINE PLAN: STATION 11+40 TO 26+40



MATCH LINE - SEE THIS SHEET


MATCH LINE - SEE SHEET 1-P-10

ENVIRONMENTAL NOTE:
 THE CONTRACTOR SHALL BE RESPONSIBLE FOR CUTTING, REMOVING AND DISPOSING OF TREES, BRUSH, STUMPS, ROOTS, AND WEEDS WITHIN THE CONSTRUCTION AREA AS REQUIRED FOR CONSTRUCTION OF THE PIPELINE. AVOID CUTTING OF, OR DAMAGE TO MATURE TREES (DBH>5"), AND TREES NOT IN THE CONSTRUCTION AREA. MATURE TREES MAY ONLY BE REMOVED DURING THE PERIOD BETWEEN AUGUST 1ST TO MAY 31ST. THE CONTRACTOR WILL BE RESPONSIBLE FOR THE REPLACEMENT OF TREES, SHRUBS, ETC. UNNECESSARILY DAMAGED OR REMOVED. IF BAT OR OTHER ENDANGERED SPECIES ARE ENCOUNTERED, PROMPTLY CONTACT USF&W.

BASEMAP & SCALE NOTE:
 THE LOCATIONS OF EXISTING TOPOGRAPHIC FEATURES AND UTILITIES ARE APPROXIMATE. THE CONTRACTOR SHALL FAMILIARIZE HIMSELF WITH THE PROJECT SITE PRIOR TO CONSTRUCTION. UNDER NO CIRCUMSTANCES SHALL THE CONTRACTOR ASSUME THAT ALL FEATURES ARE IDENTIFIED AND INDICATED IN THEIR EXACT LOCATION. THE CONTRACTOR SHALL CONTACT KENTUCKY 811 OR TENNESSEE 811, AS WELL AS OTHER UTILITIES, PIPELINE COMPANIES, ETC. POTENTIALLY HAVING UNDERGROUND LINES, UTILITIES, STRUCTURES, ETC., IN THE AREA FOR VERIFICATION AND LOCATION PRIOR TO EXCAVATION.

LEGEND			
PROPOSED WATER LINE	—————	PROPERTY LINE	-----
EXISTING WATER LINE (OTHERS)	— — — — —	EXISTING MANHOLE	○ MH
BURIED ELECTRIC SERVICE	— E — E — E —	RESIDENTIAL WATER METER	⊞
EXISTING SEWER LINE	— S — S — S —	PHONE PEDESTAL	⊞
EXISTING GAS MAIN	— GAS — GAS —	POWER/TELEPHONE POLE	• P/T
		GUY WIRE	⊞
		VALVE	⊞
		FIRE HYDRANT	⊞ FH

Christian County Water District
 Phase IX - Water System Upgrade
 Fentress Lane Waterline Plan



DRAWING NO.
 SHEET 1-P-9

MATCH LINE - SEE SHEET 1-P-9



WATER LINE PLAN: STATION 26+40 TO 41+40

MATCH LINE - SEE THIS SHEET



WATER LINE PLAN: STATION 41+40 TO 55+85

ENVIRONMENTAL NOTE:
 THE CONTRACTOR SHALL BE RESPONSIBLE FOR CUTTING, REMOVING AND DISPOSING OF TREES, BRUSH, STUMPS, ROOTS, AND WEEDS WITHIN THE CONSTRUCTION AREA AS REQUIRED FOR CONSTRUCTION OF THE PIPELINE. AVOID CUTTING OF, OR DAMAGE TO MATURE TREES (DBH>5"), AND TREES NOT IN THE CONSTRUCTION AREA. MATURE TREES MAY ONLY BE REMOVED DURING THE PERIOD BETWEEN AUGUST 1ST TO MAY 31ST. THE CONTRACTOR WILL BE RESPONSIBLE FOR THE REPLACEMENT OF TREES, SHRUBS, ETC. UNNECESSARILY DAMAGED OR REMOVED. IF BAT OR OTHER ENDANGERED SPECIES ARE ENCOUNTERED, PROMPTLY CONTACT USF&W.

BASEMAP & SCALE NOTE:
 THE LOCATIONS OF EXISTING TOPOGRAPHIC FEATURES AND UTILITIES ARE APPROXIMATE. THE CONTRACTOR SHALL FAMILIARIZE HIMSELF WITH THE PROJECT SITE PRIOR TO CONSTRUCTION. UNDER NO CIRCUMSTANCES SHALL THE CONTRACTOR ASSUME THAT ALL FEATURES ARE IDENTIFIED AND INDICATED IN THEIR EXACT LOCATION. THE CONTRACTOR SHALL CONTACT 'KENTUCKY 811' OR 'TENNESSEE 811', AS WELL AS OTHER UTILITIES, PIPELINE COMPANIES, ETC. POTENTIALLY HAVING UNDERGROUND LINES, UTILITIES, STRUCTURES, ETC., IN THE AREA FOR VERIFICATION AND LOCATION PRIOR TO EXCAVATION.

LEGEND	
PROPOSED WATER LINE	—————
EXISTING WATER LINE (OTHERS)	— — — — —
BURIED ELECTRIC SERVICE	— E — E — E —
EXISTING SEWER LINE	— S — S — S —
EXISTING GAS MAIN	— GAS — GAS —
PROPERTY LINE	— · — · — · —
EXISTING MANHOLE	○ MH
RESIDENTIAL WATER METER	⊞
PHONE PEDESTAL	⊞
POWER/TELEPHONE POLE	• P/T
GUY WIRE	⊞
VALVE	⊞
FIRE HYDRANT	⊞ FH

MAY 1, 2023

Eric T. Harris, P.E.

DRAWING NO. SHEET 1-P-10

MATCH LINE - SEE THIS SHEET

MATCH LINE - SEE THIS SHEET

MATCH LINE - SEE THIS SHEET

McGHEE
ENGINEERING
202 Ewing Street
Guthrie, KY 42234
(270) 483-9985

MATCH LINE - SEE THIS SHEET

FIRM: McGhee Engineering
 DES BY: ETH
 DWN BY: WAC
 SCALE: 1" = 50'
 PROJECT DATE:
 PRINTED:

CHK BY: CWW
 APP BY:
 LENGTH OF BAR IS 1" ON ORIGINAL DRAWING

FOR NO. REVIEW
 Revision
 No.

05-01-23 ETH
 Date
 By

REVISIONS

Christian County Water District
 Phase IX - Water System Upgrade

Fentress Lane Waterline Plan

Quality On Tap!