

APPENDIX E
HISTORICAL RECORDS

Song Sparrow Solar
Ballard County, Kentucky
La Center, KY 42056

Inquiry Number: 7245006.3

February 07, 2023

Certified Sanborn® Map Report



6 Armstrong Road, 4th floor
Shelton, CT 06484
Toll Free: 800.352.0050
www.edrnet.com

Certified Sanborn® Map Report

02/07/23

Site Name:

Song Sparrow Solar
Ballard County, Kentucky
La Center, KY 42056
EDR Inquiry # 7245006.3

Client Name:

Stantec
10509 Timberwood Circle Suite 100
Louisville, KY 40223-0000
Contact: Christopher Michael Knabel



The Sanborn Library has been searched by EDR and maps covering the target property location as provided by Stantec were identified for the years listed below. The Sanborn Library is the largest, most complete collection of fire insurance maps. The collection includes maps from Sanborn, Bromley, Perris & Browne, Hopkins, Barlow, and others. Only Environmental Data Resources Inc. (EDR) is authorized to grant rights for commercial reproduction of maps by the Sanborn Library LLC, the copyright holder for the collection. Results can be authenticated by visiting www.edrnet.com/sanborn.

The Sanborn Library is continually enhanced with newly identified map archives. This report accesses all maps in the collection as of the day this report was generated.

Certified Sanborn Results:

Certification # 8F47-4551-A24C

PO # NA

Project Song Sparrow Solar

UNMAPPED PROPERTY

This report certifies that the complete holdings of the Sanborn Library, LLC collection have been searched based on client supplied target property information, and fire insurance maps covering the target property were not found.



Sanborn® Library search results

Certification #: 8F47-4551-A24C

The Sanborn Library includes more than 1.2 million fire insurance maps from Sanborn, Bromley, Perris & Browne, Hopkins, Barlow and others which track historical property usage in approximately 12,000 American cities and towns. Collections searched:

- Library of Congress
- University Publications of America
- EDR Private Collection

The Sanborn Library LLC Since 1866™

Limited Permission To Make Copies

Stantec (the client) is permitted to make up to FIVE photocopies of this Sanborn Map transmittal and each fire insurance map accompanying this report solely for the limited use of its customer. No one other than the client is authorized to make copies. Upon request made directly to an EDR Account Executive, the client may be permitted to make a limited number of additional photocopies. This permission is conditioned upon compliance by the client, its customer and their agents with EDR's copyright policy; a copy of which is available upon request.

Disclaimer - Copyright and Trademark Notice

This Report contains certain information obtained from a variety of public and other sources reasonably available to Environmental Data Resources, LLC. It cannot be concluded from this Report that coverage information for the target and surrounding properties does not exist from other sources. This Report is provided on an "AS IS", "AS AVAILABLE" basis. NO WARRANTY EXPRESS OR IMPLIED IS MADE WHATSOEVER IN CONNECTION WITH THIS REPORT.

ENVIRONMENTAL DATA RESOURCES, LLC AND ITS SUBSIDIARIES, AFFILIATES AND THIRD PARTY SUPPLIERS DISCLAIM ALL WARRANTIES, OF ANY KIND OR NATURE, EXPRESS OR IMPLIED, ARISING OUT OF OR RELATED TO THIS REPORT OR ANY OF THE DATA AND INFORMATION PROVIDED IN THIS REPORT, INCLUDING WITHOUT LIMITATION, ANY WARRANTIES REGARDING ACCURACY, QUALITY, CORRECTNESS, COMPLETENESS, COMPREHENSIVENESS, SUITABILITY, MERCHANTABILITY, FITNESS FOR A PARTICULAR PURPOSE, TITLE, NON-INFRINGEMENT, MISAPPROPRIATION, OR OTHERWISE. ALL RISK IS ASSUMED BY THE USER. IN NO EVENT SHALL ENVIRONMENTAL DATA RESOURCES, LLC OR ITS SUBSIDIARIES, AFFILIATES OR THIRD PARTY SUPPLIERS BE LIABLE TO ANYONE FOR ANY DIRECT, INCIDENTAL, INDIRECT, SPECIAL, CONSEQUENTIAL OR OTHER DAMAGES OF ANY TYPE OR KIND (INCLUDING BUT NOT LIMITED TO LOSS OF PROFITS, LOSS OF USE, OR LOSS OF DATA), ARISING OUT OF OR IN ANY WAY CONNECTED WITH THIS REPORT OR ANY OF THE DATA AND INFORMATION PROVIDED IN THIS REPORT.

Any analyses, estimates, ratings, environmental risk levels, or risk codes provided in this Report are provided for illustrative purposes only, and are not intended to provide, nor should they be interpreted as providing any facts regarding, or prediction or forecast of, any environmental risk for any property. Only an assessment performed by a qualified environmental professional can provide findings, opinions or conclusions regarding the environmental risk or conditions in, on or at any property.

Copyright 2023 by Environmental Data Resources, Inc. All rights reserved. Reproduction in any media or format, in whole or in part, of any report or map of Environmental Data Resources, Inc., or its affiliates, is prohibited without prior written permission.

EDR and its logos (including Sanborn and Sanborn Map) are trademarks of Environmental Data Resources, LLC or its affiliates. All other trademarks used herein are the property of their respective owners.



Song Sparrow Solar

Ballard County, Kentucky

La Center, KY 42056

Inquiry Number: 7245006.8

February 08, 2023

The EDR Aerial Photo Decade Package



6 Armstrong Road, 4th floor
Shelton, CT 06484
Toll Free: 800.352.0050
www.edrnet.com

Date EDR Searched Historical Sources:

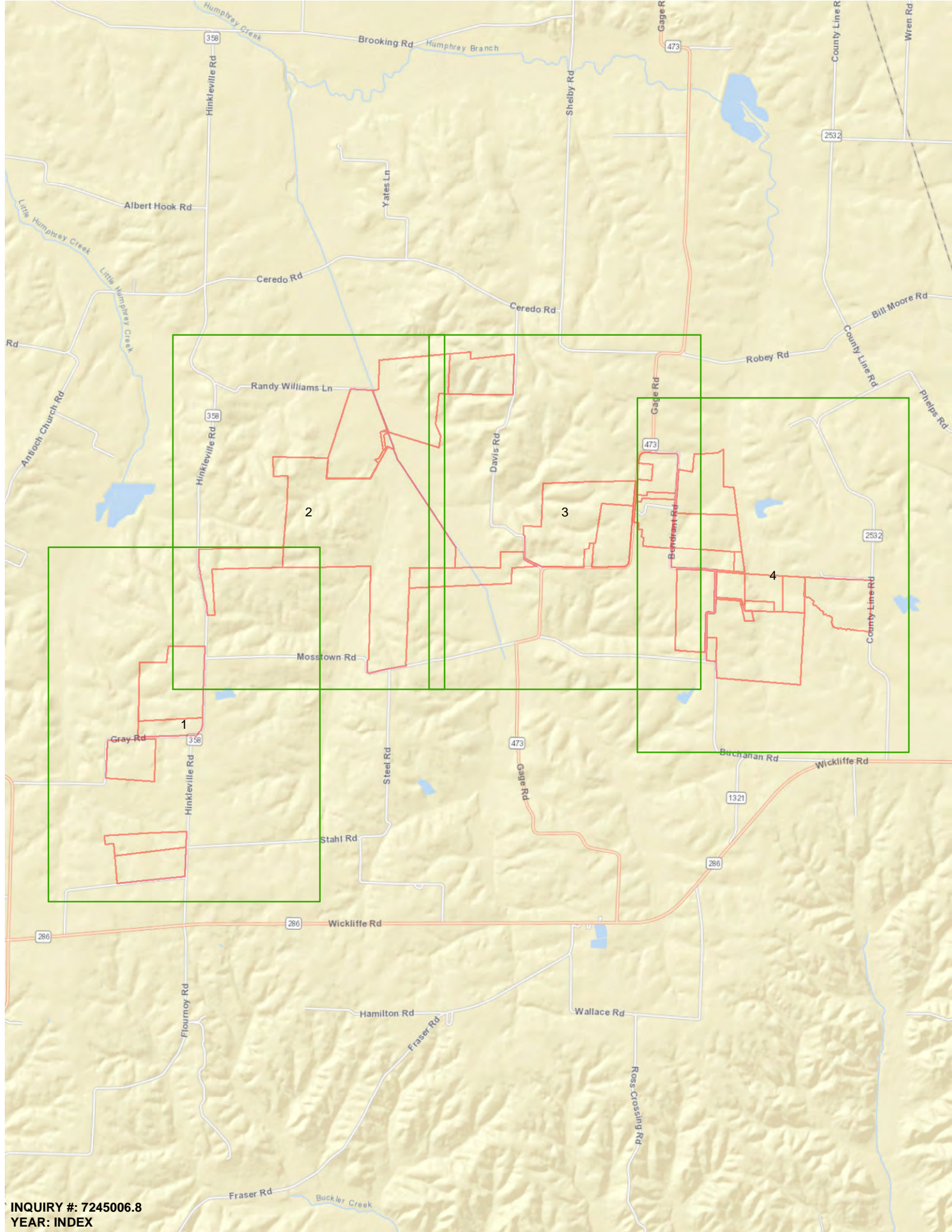
Aerial Photography February 08, 2023

Target Property:

Ballard County, Kentucky

La Center, KY 42056

<u><i>Year</i></u>	<u><i>Scale</i></u>	<u><i>Details</i></u>	<u><i>Source</i></u>
1950	Aerial Photograph. Scale: 1"=1000'	Flight Year: 1950	USGS
1952	Aerial Photograph. Scale: 1"=1000'	Flight Year: 1952	USGS
1974	Aerial Photograph. Scale: 1"=1000'	Flight Year: 1974	USGS
1978	Aerial Photograph. Scale: 1"=1000'	Flight Year: 1978	USGS
1982-1983	Aerial Photograph. Scale: 1"=1000'	Flight Year: 1982-1983	USGS
1998	Aerial Photograph. Scale: 1"=1000'	Flight Year: 1998	USGS/DOQQ
2008	Aerial Photograph. Scale: 1"=1000'	Flight Year: 2008	USGS/NAIP
2012	Aerial Photograph. Scale: 1"=1000'	Flight Year: 2012	USGS/NAIP
2016	Aerial Photograph. Scale: 1"=1000'	Flight Year: 2016	USGS/NAIP
2020	Aerial Photograph. Scale: 1"=1000'	Flight Year: 2020	USGS/NAIP



INQUIRY #: 7245006.8
YEAR: INDEX



INQUIRY #: 7245006.8
YEAR: 1950
SCALE: 1"=1000'



INQUIRY #: 7245006.8
YEAR: 1950
SCALE: 1"=1000'



INQUIRY #: 7245006.8
YEAR: 1950
SCALE: 1"=1000'



INQUIRY #: 7245006.8
YEAR: 1950
SCALE: 1"=1000'



INQUIRY #: 7245006.8
YEAR: 1952
SCALE: 1" = 1000'



INQUIRY #: 7245006.8
YEAR: 1952
SCALE: 1"=1000'



INQUIRY #: 7245006.8
YEAR: 1952
SCALE: 1"=1000'



INQUIRY #: 7245006.8
YEAR: 1952
SCALE: 1"=1000'



INQUIRY #: 7245006.8
YEAR: 1974
SCALE: 1"=1000'



INQUIRY #: 7245006.8
YEAR: 1974
SCALE: 1"=1000'



INQUIRY #: 7245006.8
YEAR: 1974
SCALE: 1"=1000'



INQUIRY #: 7245006.8
YEAR: 1974
SCALE: 1"=1000'





KODAK SAFETY FILM



INQUIRY #: 7245006.8
YEAR: 1978
SCALE: 1"=1000'



INQUIRY #: 7245006.8
YEAR: 1978
SCALE: 1"=1000'



INQUIRY #: 7245006.8
YEAR: 1982-1983
SCALE: 1"=1000'



INQUIRY #: 7245006.8
YEAR: 1982-1983
SCALE: 1"=4000'



INQUIRY #: 7245006.8
YEAR: 1982-1983
SCALE: 1"=1000'



INQUIRY #: 7245006.8
YEAR: 1982-1983
SCALE: 1"=4000'



INQUIRY #: 7245006.8
YEAR: 1998
SCALE: 1"=1000'



INQUIRY #: 7245006.8
YEAR: 1998
SCALE: 1"=1000'



INQUIRY #: 7245006.8
YEAR: 1998
SCALE: 1"=1000'



INQUIRY #: 7245006.8
YEAR: 1998
SCALE: 1"=1000'



INQUIRY #: 7245006.8
YEAR: 2008
SCALE: 1"=1000'



INQUIRY #: 7245006.8
YEAR: 2008
SCALE: 1"=1000'



INQUIRY # 45006.8
YEAR: 2008
SCALE: 1"=1000'



INQUIRY #: 7245006.8
YEAR: 2008
SCALE: 1"=1000'



INQUIRY #: 7245006.8
YEAR: 2012
SCALE: 1"=1000'



INQUIRY #: 7245006.8
YEAR: 2012
SCALE: 1"=1000'



INQUIRY #: 7245006.8
YEAR: 2012
SCALE: 1"=1000'



INQUIRY #: 7245006.8
YEAR: 2012
SCALE: 1"=1000'



INQUIRY #: 7245006.8
YEAR: 2016
SCALE: 1"=1000'



INQUIRY #: 7245006.8
YEAR: 2016
SCALE: 1"=1000'



INQUIRY #: 7245006.8
YEAR: 2016
SCALE: 1"=1000'



INQUIRY #: 7245006.8
YEAR: 2016
SCALE: 1"=1000'



INQUIRY #: 7245006.8
YEAR: 2020
SCALE: 1"=1000'



INQUIRY #: 7245006.8
YEAR: 2020
SCALE: 1"=1000'



INQUIRY # 7245006.8
YEAR: 2020
SCALE: 1"=1000'



INQUIRY #: 7245006.8
YEAR: 2020
SCALE: 1"=1000'

Song Sparrow Solar

Ballard County, Kentucky
La Center, KY 42056

Inquiry Number: 7245006.5

February 08, 2023

The EDR-City Directory Image Report

TABLE OF CONTENTS

SECTION

Executive Summary

Findings

City Directory Images

Thank you for your business.

Please contact EDR at 1-800-352-0050
with any questions or comments.

Disclaimer - Copyright and Trademark Notice

This Report contains certain information obtained from a variety of public and other sources reasonably available to Environmental Data Resources, Inc. It cannot be concluded from this Report that coverage information for the target and surrounding properties does not exist from other sources. **NO WARRANTY EXPRESSED OR IMPLIED, IS MADE WHATSOEVER IN CONNECTION WITH THIS REPORT. ENVIRONMENTAL DATA RESOURCES, INC. SPECIFICALLY DISCLAIMS THE MAKING OF ANY SUCH WARRANTIES, INCLUDING WITHOUT LIMITATION, MERCHANTABILITY OR FITNESS FOR A PARTICULAR USE OR PURPOSE. ALL RISK IS ASSUMED BY THE USER. IN NO EVENT SHALL ENVIRONMENTAL DATA RESOURCES, INC. BE LIABLE TO ANYONE, WHETHER ARISING OUT OF ERRORS OR OMISSIONS, NEGLIGENCE, ACCIDENT OR ANY OTHER CAUSE, FOR ANY LOSS OR DAMAGE, INCLUDING, WITHOUT LIMITATION, SPECIAL, INCIDENTAL, CONSEQUENTIAL, OR EXEMPLARY DAMAGES. ANY LIABILITY ON THE PART OF ENVIRONMENTAL DATA RESOURCES, INC. IS STRICTLY LIMITED TO A REFUND OF THE AMOUNT PAID FOR THIS REPORT.** Purchaser accepts this Report "AS IS". Any analyses, estimates, ratings, environmental risk levels or risk codes provided in this Report are provided for illustrative purposes only, and are not intended to provide, nor should they be interpreted as providing any facts regarding, or prediction or forecast of, any environmental risk for any property. Only a Phase I Environmental Site Assessment performed by an environmental professional can provide information regarding the environmental risk for any property. Additionally, the information provided in this Report is not to be construed as legal advice.

Copyright 2020 by Environmental Data Resources, Inc. All rights reserved. Reproduction in any media or format, in whole or in part, of any report or map of Environmental Data Resources, Inc. or its affiliates is prohibited without prior written permission.

EDR and its logos (including Sanborn and Sanborn Map) are trademarks of Environmental Data Resources, Inc. or its affiliates. All other trademarks used herein are the property of their respective owners.

EXECUTIVE SUMMARY

DESCRIPTION

Environmental Data Resources, Inc.'s (EDR) City Directory Report is a screening tool designed to assist environmental professionals in evaluating potential liability on a target property resulting from past activities. EDR's City Directory Report includes a search of available city directory data at 5 year intervals.

RECORD SOURCES

EDR's Digital Archive combines historical directory listings from sources such as Cole Information and Dun & Bradstreet. These standard sources of property information complement and enhance each other to provide a more comprehensive report.

EDR is licensed to reproduce certain City Directory works by the copyright holders of those works. The purchaser of this EDR City Directory Report may include it in report(s) delivered to a customer. Reproduction of City Directories without permission of the publisher or licensed vendor may be a violation of copyright.



RESEARCH SUMMARY

The following research sources were consulted in the preparation of this report. A check mark indicates where information was identified in the source and provided in this report.

<u>Year</u>	<u>Target Street</u>	<u>Cross Street</u>	<u>Source</u>
2017	<input type="checkbox"/>	<input checked="" type="checkbox"/>	EDR Digital Archive
2014	<input type="checkbox"/>	<input checked="" type="checkbox"/>	EDR Digital Archive
2010	<input type="checkbox"/>	<input checked="" type="checkbox"/>	EDR Digital Archive
2005	<input type="checkbox"/>	<input checked="" type="checkbox"/>	EDR Digital Archive
2000	<input type="checkbox"/>	<input checked="" type="checkbox"/>	EDR Digital Archive
1995	<input type="checkbox"/>	<input checked="" type="checkbox"/>	EDR Digital Archive
1992	<input type="checkbox"/>	<input type="checkbox"/>	EDR Digital Archive

FINDINGS

TARGET PROPERTY STREET

Ballard County, Kentucky
La Center, KY 42056

No Addresses Found

FINDINGS

CROSS STREETS

Year

CD Image

Source

DAVIS RD

2017	-	EDR Digital Archive	Target and Adjoining not listed in Source
2014	pg. A2	EDR Digital Archive	
2010	pg. A5	EDR Digital Archive	
2005	pg. A7	EDR Digital Archive	
2000	pg. A9	EDR Digital Archive	
1995	pg. A11	EDR Digital Archive	
1992	-	EDR Digital Archive	Target and Adjoining not listed in Source

GAGE RD

2017	pg. A1	EDR Digital Archive	
2014	pg. A3	EDR Digital Archive	
2010	pg. A6	EDR Digital Archive	
2005	pg. A8	EDR Digital Archive	
2000	pg. A10	EDR Digital Archive	
1995	pg. A12	EDR Digital Archive	
1992	-	EDR Digital Archive	Target and Adjoining not listed in Source

City Directory Images

GAGE RD 2017

2382 WRYE, DAVID A
2539 HOWLE, MIKE S
2659 RUSSELL, PEARL S
2797 SULLIVAN, GENE G
2972 RUSSELL, FRANK H
3198 BONDURANT, BARRY L
3230 HON, MATTHEW
3444 MCCOY, DENNIS W
3526 BONDURANT, DALE
3578 WALDRIDGE, CHRISTOPHER W
3838 MEEKS, RYAN N
3922 DONOHO, TIM A
3980 ELMER, JOHN T
4129 LESTER, LANA R
4577 RUSSELL, FAIN L
4902 ROSS, ALLEN B
5031 SHELBY, RICHARD G
5032 KNAPP, HUNTER
5711 EARNEST, DOROTHY A
6182 POOLE, JIMMY D
6198 LEGGE, PETER G
6212 DYE, WILLIAM G
6312 GARNER, ALAN M
6508 HOOK, STEPHANIE C
6574 CUNNINGHAM, HOWARD H
6768 BOWLES, MARION T
6989 HUMPHREY, HERMAN
7030 HUDDLESTON, RICKEY D
7031 TAFFER, DEBBIE B
7113 ALLEN, RANDY C
7228 WILLIAMSON, WILLIAM J
7230 GILBERT, WALTER J
7247 RICHARDS, GLENN B
7273 BLANKENSHIP, RONALD C
7316 CAPPS, DANNY J
7341 CUMBIE, PAUL
7346 TUCKER, ALFRED D
7378 GRAVES, STEVEN D
7396 BILLINGS, SHANE D
7410 BANKS, CHERYL L
7551 MORELAND, PATRICK
NEWTON, CODY

DAVIS RD 2014

155	KISSEL, VIRGINIA L
378	APPERSON, BIL R
819	ANDERSON, BRENT M
847	OVERBY, PHILIP R
969	OCCUPANT UNKNOWN,
997	STOKES, RONALD C
1219	GARNETT, CHARLES A
1273	JENNINGS, LEE M
1444	WHITE, RONALD L

GAGE RD 2014

218 WHITE, JEFFREY E
2382 FICK, RONNIE E
2539 HOWLE, MIKE S
2659 RUSSELL, PEARL S
2797 SULLIVAN, GENE G
2972 RUSSELL, FRANK H
3198 BONDURANT, BARRY L
3230 OCCUPANT UNKNOWN,
3444 ELLEDGE, WILLIAM E
3524 OCCUPANT UNKNOWN,
3526 BONDURANT, DALE
3578 WALDRIDGE, CHRISTOPHER W
3838 MEEKS, CATHERINE
3922 STOKES, PHILLIP D
3980 ELMER, JOHN
4129 LESTER, LANA R
4577 RUSSELL, FAIN L
4902 ROSS, ALLEN B
5031 SHELBY, RICHARD G
5032 BROWN, DAVE M
5711 EARNEST, DOROTHY A
6182 POOLE, LADONA
6190 MILLER, IMOGENE
6198 CRAWFORD, MARY P
6212 DYE, WILLIAM G
6312 GARNER, ALAN M
6508 HOOK, STEPHANIE C
6574 CUNNINGHAM, HOWARD H
6768 BOWLES, MARION T
6989 HUMPHREY, HERMAN
7030 HUDDLESTON, RICKEY D
7031 TAFFER, DEBBIE B
7113 ALLEN, RANDY C
7146 HOLMAN, VIRGIL E
7188 DONELSON, JOSEPH S
7228 FORT, MARK A
7229 WARLIER, JACQUES R
7230 GILBERT, WALTER J
7247 RICHARDS, GLENN B
7266 FREEMAN, NORMA P
7273 BLANKENSHIP, RONALD C
7286 JENKINS, JEFF L
7311 OCCUPANT UNKNOWN,
7316 OCCUPANT UNKNOWN,
7341 OCCUPANT UNKNOWN,
7346 TUCKER, ALFRED D
7378 OCCUPANT UNKNOWN,
7396 BILLINGS, SHANE D
7410 BANKS, CHERYL L
7551 OCCUPANT UNKNOWN,

GAGE RD 2014 (Cont'd)

7551 WAY, JANE

DAVIS RD 2010

155	BALLARD, JAMES B
378	APPERSON, BIL R
819	ANDERSON, BRENT M
847	OVERBY, HAROLD R
997	STOKES, RONALD C
1219	GARNETT, CHARLES A
1444	WHITE, RONALD L

GAGE RD 2010

218 WHITE, MELODY K
2382 FICK, RONNIE E
2539 HOWLE, MIKE S
2659 RUSSELL, PEARL S
2797 SULLIVAN, DEAN D
2972 RUSSELL, FRANK H
3198 BONDURANT, BARRY L
3230 HON, MATTHEW
3444 ELLEDGE, WILLIAM E
3526 MCCOY, DENNIS
3578 WALDRIDGE, CHRISTOPHER
3838 MEEKS, GORDON
3922 STOKES, PHILLIP D
4129 LESTER, LANA R
4577 RUSSELL, FAIN L
4902 ROSS, ALLEN B
5032 BROWN, TAMMY L
5711 EARNEST, JAMES E
6182 KING, JULIUS B
6198 MILLER, IMOGENE E
6212 HOOK, JIM E
6312 GARNER, ALAN M
6508 HOOK, CHARLES R
6574 CUNNINGHAM, HOWARD H
6768 BOWLES FARM
BOWLES, MARION T
6989 HUMPHREY, HERMAN
7030 HUDDLESTON, RICKEY D
7031 TAFFER, BRUCE B
7113 ALLEN, RANDY C
7146 HOLMAN, VIRGIL E
7228 WILLIAMSON, WILLIAM J
7229 WARLIER, JACQUES R
7230 GILBERT, TERA
7247 RICHARDS, GLENN B
7266 FREEMAN, NORMA P
7273 BLANKENSHIP, RONALD C
7286 JENKINS, JEFF L
7311 STAPLES, MICHAEL L
7316 MILLER, ROBERT A
7341 CREWS, SANDRA S
7346 TUCKER, DEAN
7378 GRAVES, STEVEN D
7396 BILLINGS, SHANE D
7410 BANKS, CHERYL L
7551 BELCHER, LARRY J
WAY, JANE
WILLIS, JESSIE

DAVIS RD 2005

155	BALLARD, JAMES B
378	APPERSON, BIL D
819	ANDERSON, NICKY L
847	OVERBY, HAROLD R
997	STOKES, RONALD C
1219	GARNETT, CHARLES A
1444	WHITE, RONALD L

GAGE RD 2005

2539 HOWLE, MIKE S
TECH1 COMPUTERS & NETWORK

2659 RUSSELL, PEARL S

2797 SULLIVAN, DEAN D

2972 RUSSELL, FRANK

3198 BONDURANT, BARRY L

3524 BONDURANT, BETTY A

3922 STOKES, PHILLIP D

4129 LESTER, LANA S

4577 RUSSELL, FAIN L

4902 ALLEN ROSS
ROSS, ALLEN B

5032 CRAFT, JOE
WE CARE LONG DISTANCE

6182 MCGOWAN, GREG M

6198 MARTIN, MARY P

6212 HOOK, JIM E

6248 GARNER, ALAN M

6508 HOOK, CHARLES R

6768 BOWLES FARM
BOWLES, MARION T

6989 HUMPHREY, HERMAN

7030 HUDDLESTON, RICKEY

7031 TAFFER, BRUCE B

7113 STEWART, DAVID E

7146 HOLMAN, VIRGIL E

7188 BUSH, RONALD L

7229 WARLIER, JACQUES R

7247 RICHARDS, GLENN B

7266 FREEMAN, NORMA P

7273 BLANKENSHIP, RONALD C

7286 JENKINS, JEFF L

7311 BEYER, DESIREA

7316 GORDON, ADAM W

7346 TUCKER, DEAN

7378 GRAVES, STEVEN D

7396 BILLINGS, SHANE D

7410 BANKS, CHERYL L

DAVIS RD 2000

155	BALLARD, JAMES B
378	ATHERTON, TAMMY L
819	ANDERSON, BRENT
847	OVERBY, HAROLD
997	STOKES, RONALD C
1219	GARNETT, CHARLES

GAGE RD 2000

218	WHITE, JEFFREY E
3198	BONDUROSA
	BONDUROSA, BARRY
3922	GROOMS, BARBARA
4129	LESTER, WILLIAM E
4577	RUSSELL, FAIN L
4902	ROSS, ALLEN
5031	SHELBY, GLENN
5032	KIDD, PAUL H
5711	EARNEST, JAMES E
6198	CRAWFORD, GERALD
6312	GARNER, ALAN
6400	GARNER, RANDY
6508	HOOK, CHARLES R
6768	BOWLES, M T
6989	HUMPHREY, HERMAN
7030	HUDDLESTON, RICKEY
7031	TAFFER, BRUCE
7113	BURTON, CHARLES H
7146	HOLMAN, VIRGIL E
7188	BUSH, RONALD
7229	WARLIER, CHRISTI
7247	RICHARDS, GLENN
7266	FREEMAN, N P
7273	KEELING, STEVEN
7286	JENKINS, JEFF
7311	QUARLES, TERRY
7316	BUEHLER, WARREN B
7341	CREWS, J M
7346	TUCKER, A D
7378	GRAVES, OLLIE M
7396	BILLINGS, SHANE
7551	PAMS COUNTRY CORNER FLORIST & GIFTS

DAVIS RD 1995

155	BALLARD, JAMES B
819	ANDERSON, BRENT

GAGE RD 1995

2539	HOWLE, MIKE
2767	SULLIVAN, DEAN
3198	BONDURANT, BARRY BONDUROSA
3230	BONDURANT, BOB
3292	SIMMONS, T L
3526	DAMRON, GREG
3922	LAMBERT, JIMMY
4129	LESTER, WILLIAM E
4577	RUSSELL, FAIN L
4902	ROSS, ALLEN
5032	KIDD, PAUL H
5711	EARNEST, JAMES E
6182	POOLE, AFTON
6198	HOOK, M E
6212	HOOK, JIM
6312	GARNER, ALAN
6508	HOOK, CHARLES B
6574	TOMLIN, WALLACE
6768	BOWLES, M T
6989	HUMPHREY, HERMAN JR
7030	HUDDLESTON, RICKEY
7031	TAFFER, BRUCE
7113	BARNETT, WILLIAM C
7146	HOLMAN, VIRGIL E
7229	SCOTT, CALVERT
7230	GILBERT, RAYMOND J
7247	RICHARDS, GLENN
7266	FREEMAN, ESCO L
7286	JENKINS, JEFF
7316	BUEHLER, WARREN B
7346	TUCKER, A D
7378	GRAVES, OLLIE M
7396	STONE, M L
7551	PAMS FLORIST & GIFT

Song Sparrow Solar
Ballard County, Kentucky
La Center, KY 42056

Inquiry Number: 7245006.4

February 07, 2023

EDR Historical Topo Map Report

with QuadMatch™



6 Armstrong Road, 4th floor
Shelton, CT 06484
Toll Free: 800.352.0050
www.edrnet.com

EDR Historical Topo Map Report

02/07/23

Site Name:

Song Sparrow Solar
Ballard County, Kentucky
La Center, KY 42056
EDR Inquiry # 7245006.4

Client Name:

Stantec
10509 Timberwood Circle Suite 100
Louisville, KY 40223-0000
Contact: Christopher Michael Knabel



EDR Topographic Map Library has been searched by EDR and maps covering the target property location as provided by Stantec were identified for the years listed below. EDR's Historical Topo Map Report is designed to assist professionals in evaluating potential liability on a target property resulting from past activities. EDR's Historical Topo Map Report includes a search of a collection of public and private color historical topographic maps, dating back to the late 1800s.

Search Results:

Coordinates:

P.O.#	NA	Latitude:	37.03018 37° 1' 49" North
Project:	Song Sparrow Solar	Longitude:	-88.896785 -88° 53' 48" West
		UTM Zone:	Zone 16 North
		UTM X Meters:	331289.71
		UTM Y Meters:	4099902.49
		Elevation:	442.17' above sea level

Maps Provided:

2019	1952
2016	1951, 1952, 1954
2013	1951, 1954
1975	1932
1975, 1977	1928
1975, 1977, 1978	
1975, 1978	
1954	

Disclaimer - Copyright and Trademark Notice

This Report contains certain information obtained from a variety of public and other sources reasonably available to Environmental Data Resources, LLC. It cannot be concluded from this Report that coverage information for the target and surrounding properties does not exist from other sources. This Report is provided on an "AS IS", "AS AVAILABLE" basis. NO WARRANTY EXPRESS OR IMPLIED IS MADE WHATSOEVER IN CONNECTION WITH THIS REPORT. ENVIRONMENTAL DATA RESOURCES, LLC AND ITS SUBSIDIARIES, AFFILIATES AND THIRD PARTY SUPPLIERS DISCLAIM ALL WARRANTIES, OF ANY KIND OR NATURE, EXPRESS OR IMPLIED, ARISING OUT OF OR RELATED TO THIS REPORT OR ANY OF THE DATA AND INFORMATION PROVIDED IN THIS REPORT, INCLUDING WITHOUT LIMITATION, ANY WARRANTIES REGARDING ACCURACY, QUALITY, CORRECTNESS, COMPLETENESS, COMPREHENSIVENESS, SUITABILITY, MERCHANTABILITY, FITNESS FOR A PARTICULAR PURPOSE, TITLE, NON-INFRINGEMENT, MISAPPROPRIATION, OR OTHERWISE. ALL RISK IS ASSUMED BY THE USER. IN NO EVENT SHALL ENVIRONMENTAL DATA RESOURCES, LLC OR ITS SUBSIDIARIES, AFFILIATES OR THIRD PARTY SUPPLIERS BE LIABLE TO ANYONE FOR ANY DIRECT, INCIDENTAL, INDIRECT, SPECIAL, CONSEQUENTIAL OR OTHER DAMAGES OF ANY TYPE OR KIND (INCLUDING BUT NOT LIMITED TO LOSS OF PROFITS, LOSS OF USE, OR LOSS OF DATA), ARISING OUT OF OR IN ANY WAY CONNECTED WITH THIS REPORT OR ANY OF THE DATA AND INFORMATION PROVIDED IN THIS REPORT. Any analyses, estimates, ratings, environmental risk levels, or risk codes provided in this Report are provided for illustrative purposes only, and are not intended to provide, nor should they be interpreted as providing any facts regarding, or prediction or forecast of, any environmental risk for any property. Only an assessment performed by a qualified environmental professional can provide findings, opinions or conclusions regarding the environmental risk or conditions in, on or at any property.

Copyright 2023 by Environmental Data Resources, Inc. All rights reserved. Reproduction in any media or format, in whole or in part, of any report or map of Environmental Data Resources, Inc., or its affiliates, is prohibited without prior written permission.

EDR and its logos (including Sanborn and Sanborn Map) are trademarks of Environmental Data Resources, LLC or its affiliates. All other trademarks used herein are the property of their respective owners.

Topo Sheet Key

This EDR Topo Map Report is based upon the following USGS topographic map sheets.

2019 Source Sheets



Blandville
2019
7.5-minute, 24000



La Center
2019
7.5-minute, 24000



Lovelaceville
2019
7.5-minute, 24000



Heath
2019
7.5-minute, 24000

2016 Source Sheets



La Center
2016
7.5-minute, 24000



Heath
2016
7.5-minute, 24000



Blandville
2016
7.5-minute, 24000



Lovelaceville
2016
7.5-minute, 24000

2013 Source Sheets



Blandville
2013
7.5-minute, 24000



La Center
2013
7.5-minute, 24000



Lovelaceville
2013
7.5-minute, 24000



Heath
2013
7.5-minute, 24000

1975 Source Sheets



La Center
1975
7.5-minute, 24000
Aerial Photo Revised 1974

Topo Sheet Key

This EDR Topo Map Report is based upon the following USGS topographic map sheets.

1975, 1977 Source Sheets

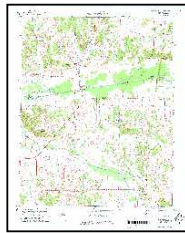


Blandville
1977
7.5-minute, 24000
Aerial Photo Revised 1975

1975, 1977, 1978 Source Sheets



Heath
1978
7.5-minute, 24000
Aerial Photo Revised 1974



LOVELACEVILLE
1978
7.5-minute, 24000

1954 Source Sheets



La Center
1954
7.5-minute, 24000
Aerial Photo Revised 1952



Heath
1954
7.5-minute, 24000
Aerial Photo Revised 1952

1952 Source Sheets



Fancy Farm
1952
15-minute, 62500
Aerial Photo Revised 1950

Topo Sheet Key

This EDR Topo Map Report is based upon the following USGS topographic map sheets.

1951, 1952, 1954 Source Sheets

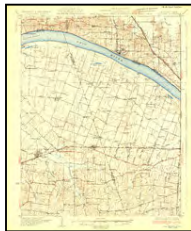


Blandville
1951
7.5-minute, 24000
Aerial Photo Revised 1950



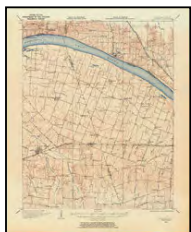
LOVELACEVILLE
1952
7.5-minute, 24000

1932 Source Sheets

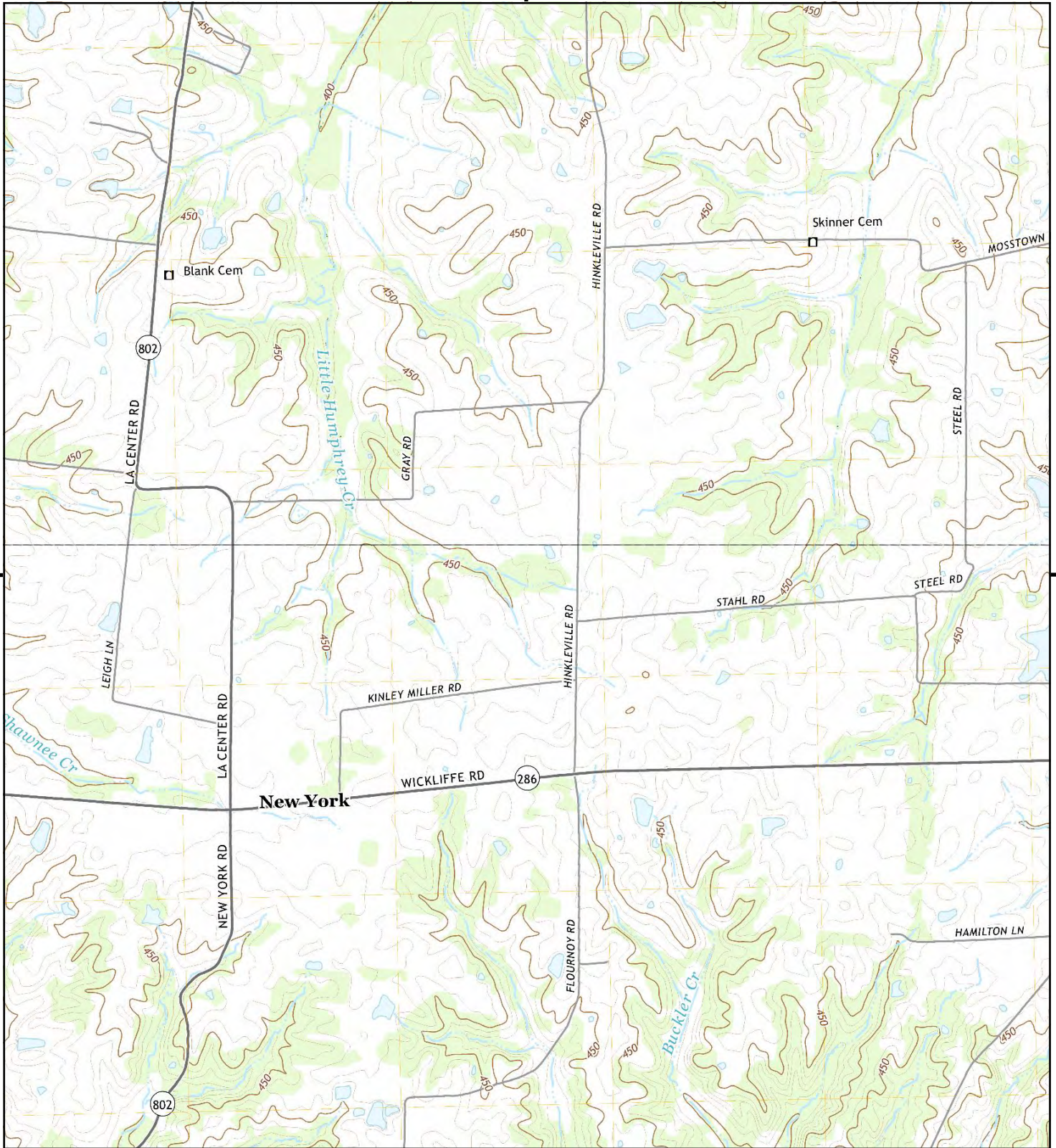


La Center
1932
15-minute, 62500

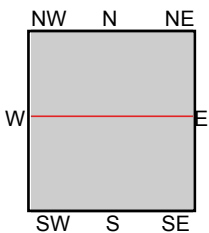
1928 Source Sheets



La Center
1928
15-minute, 62500



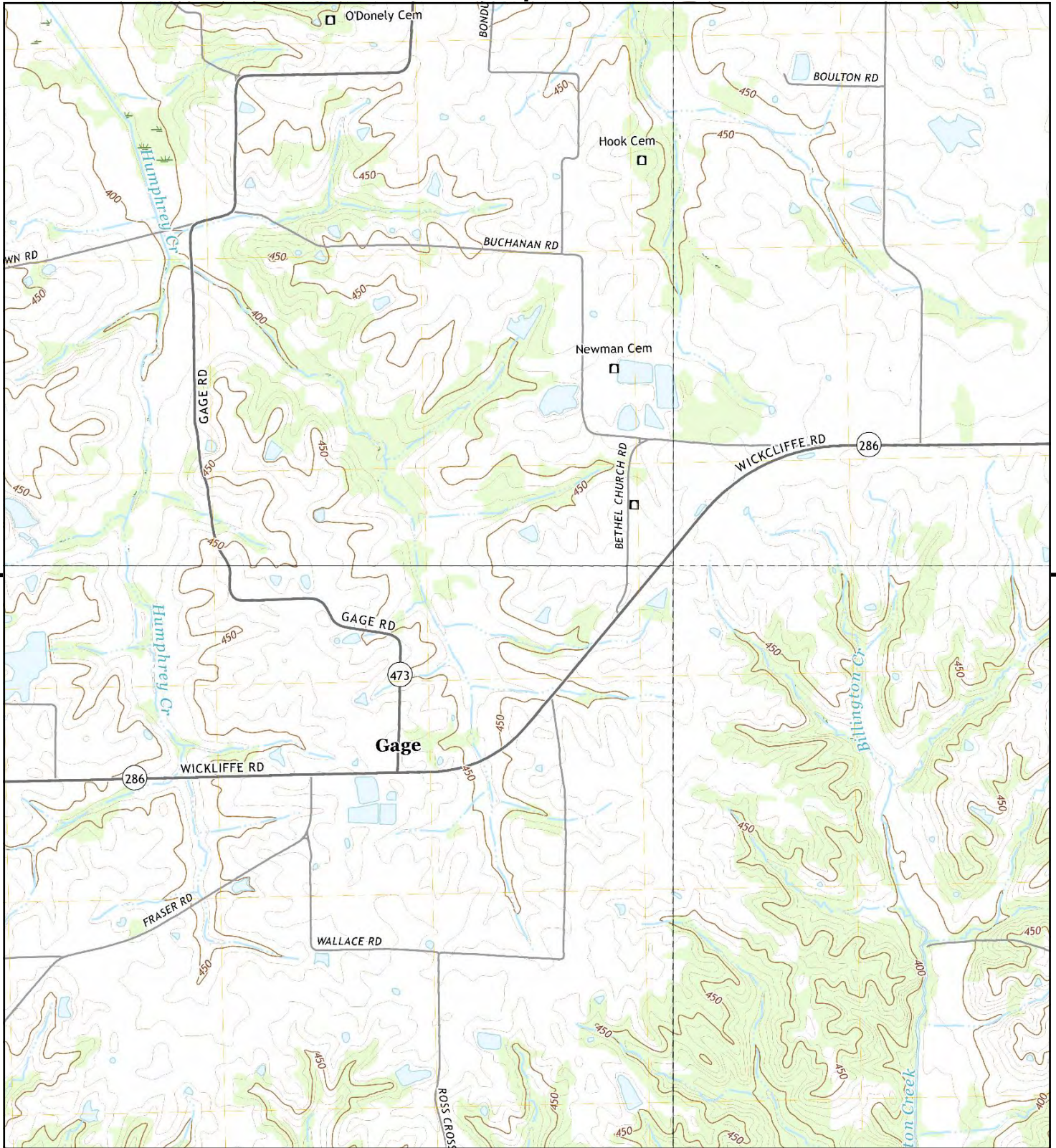
This report includes information from the following map sheet(s).



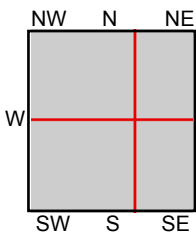
TP, Blandville, 2019, 7.5-minute
N, La Center, 2019, 7.5-minute

SITE NAME: Song Sparrow Solar
ADDRESS: Ballard County, Kentucky
La Center, KY 42056
CLIENT: Stantec





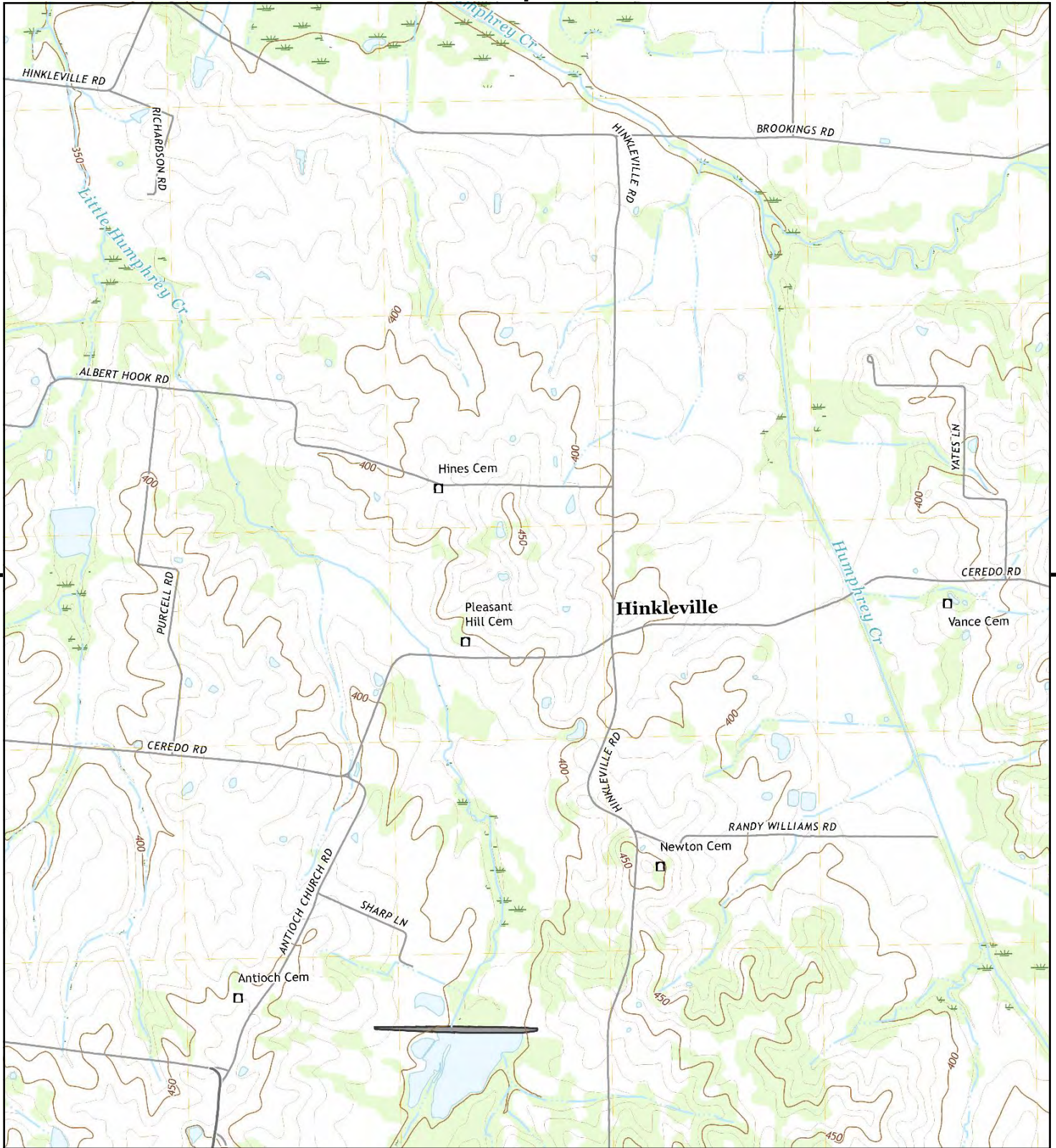
This report includes information from the following map sheet(s).



TP, Blandville, 2019, 7.5-minute
 N, Heath, 2019, 7.5-minute
 SE, Lovelaceville, 2019, 7.5-minute
 NW, La Center, 2019, 7.5-minute

SITE NAME: Song Sparrow Solar
ADDRESS: Ballard County, Kentucky
 La Center, KY 42056
CLIENT: Stantec





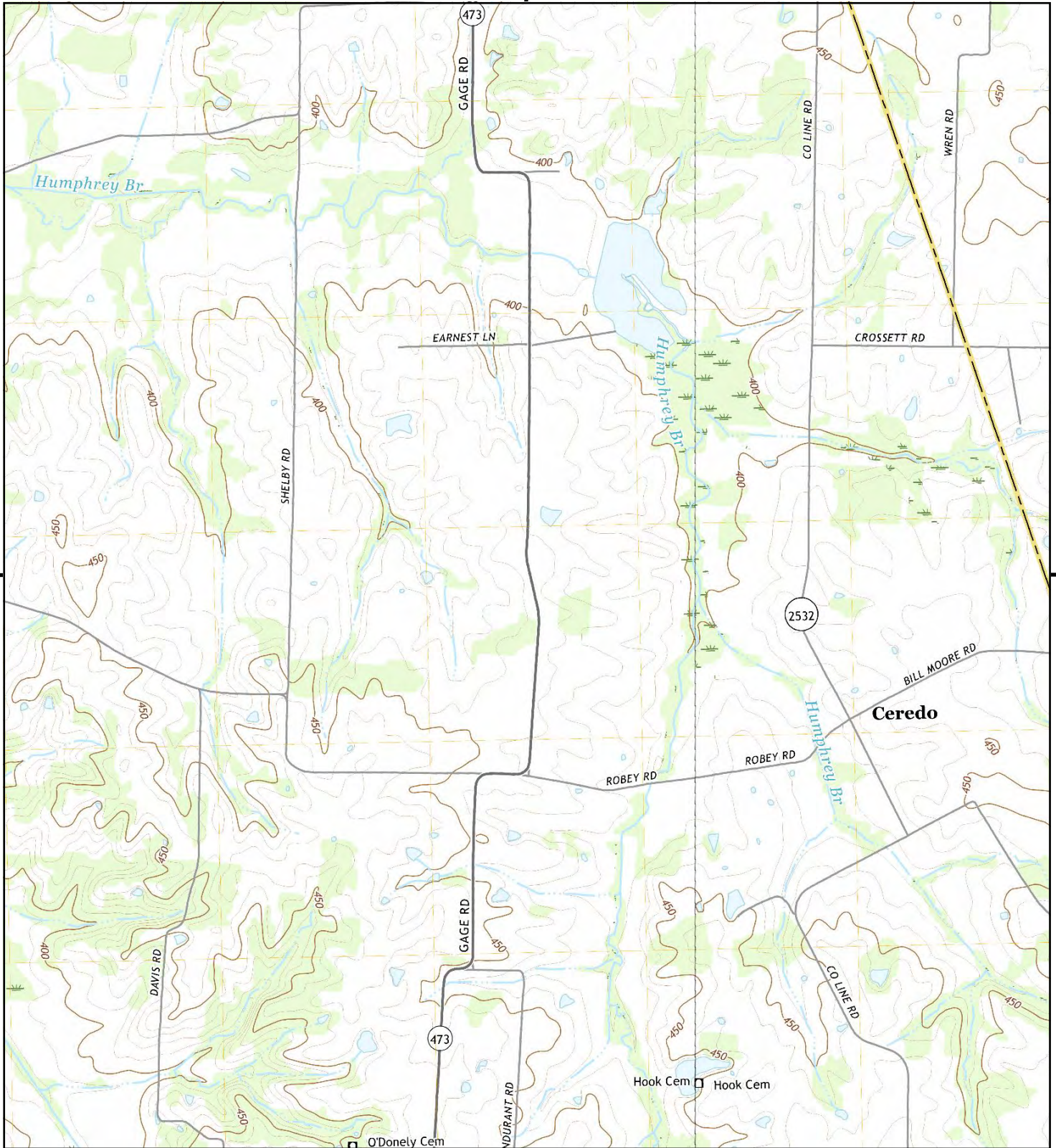
This report includes information from the following map sheet(s).



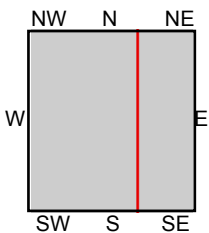
TP, La Center, 2019, 7.5-minute

SITE NAME: Song Sparrow Solar
ADDRESS: Ballard County, Kentucky
 La Center, KY 42056
CLIENT: Stantec





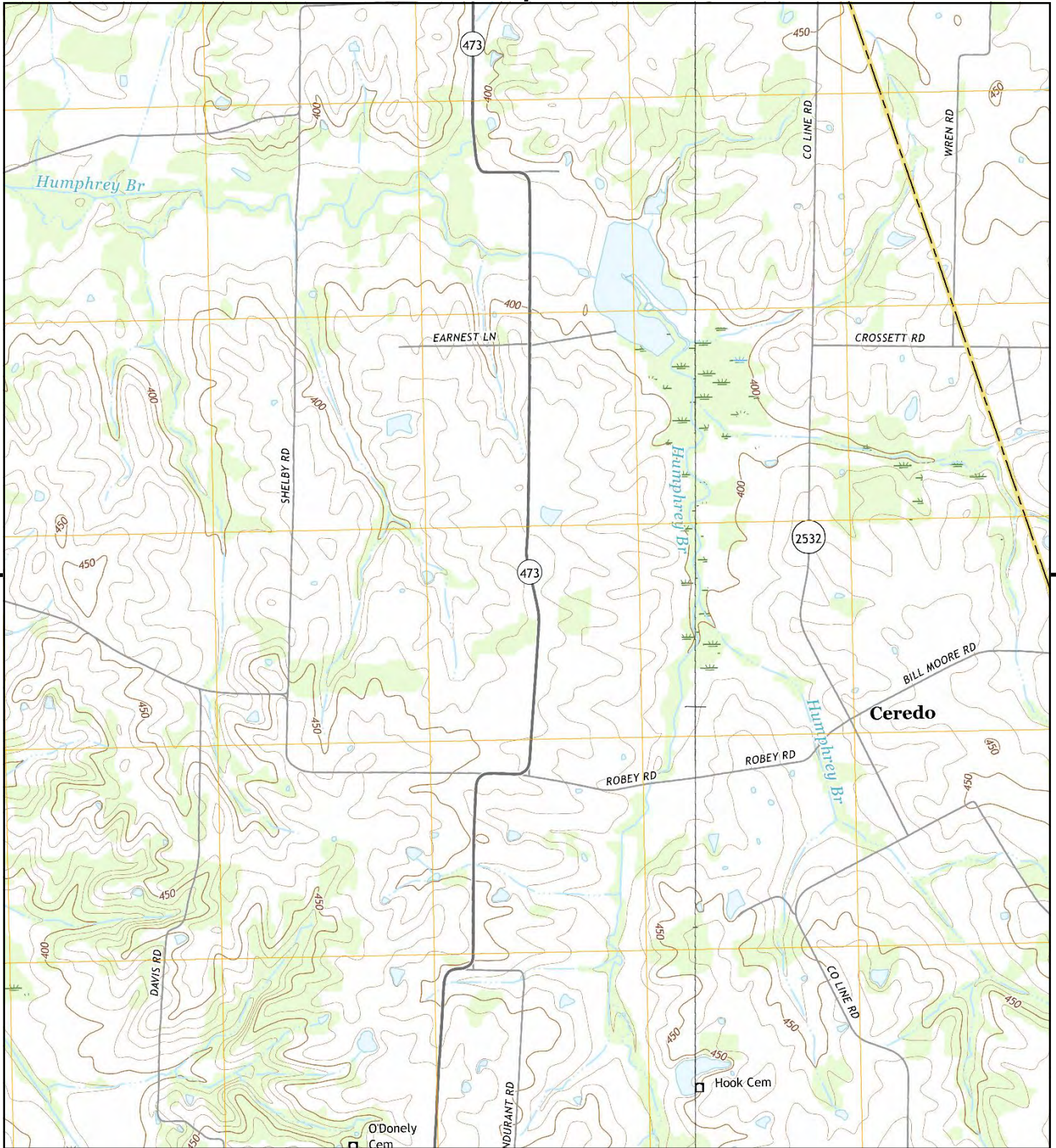
This report includes information from the following map sheet(s).



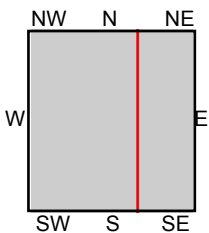
TP, La Center, 2019, 7.5-minute
E, Heath, 2019, 7.5-minute

SITE NAME: Song Sparrow Solar
ADDRESS: Ballard County, Kentucky
La Center, KY 42056
CLIENT: Stantec





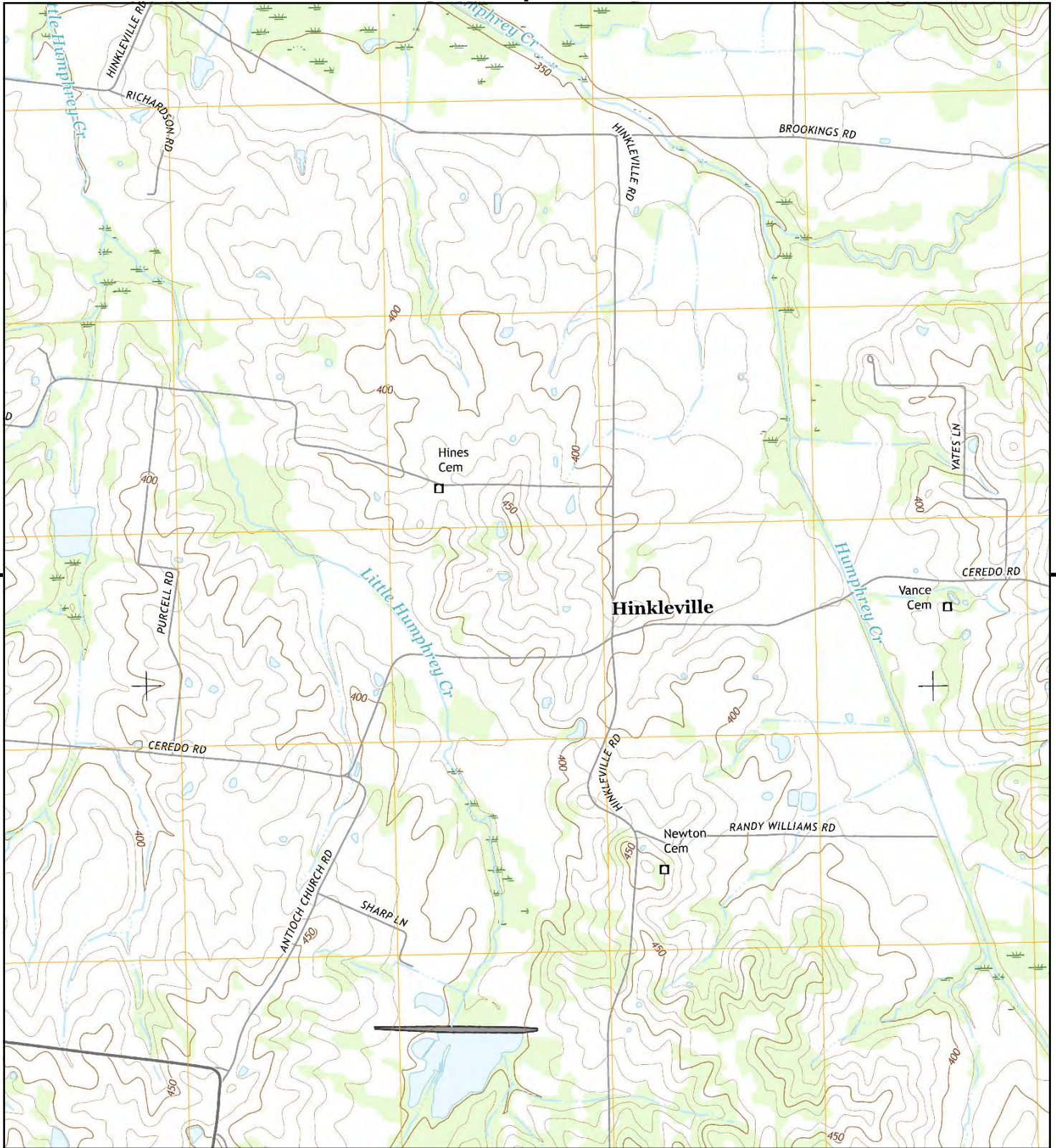
This report includes information from the following map sheet(s).



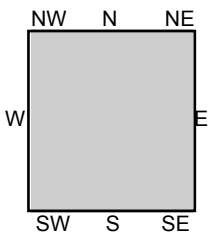
TP, La Center, 2016, 7.5-minute
E, Heath, 2016, 7.5-minute

SITE NAME: Song Sparrow Solar
ADDRESS: Ballard County, Kentucky
La Center, KY 42056
CLIENT: Stantec





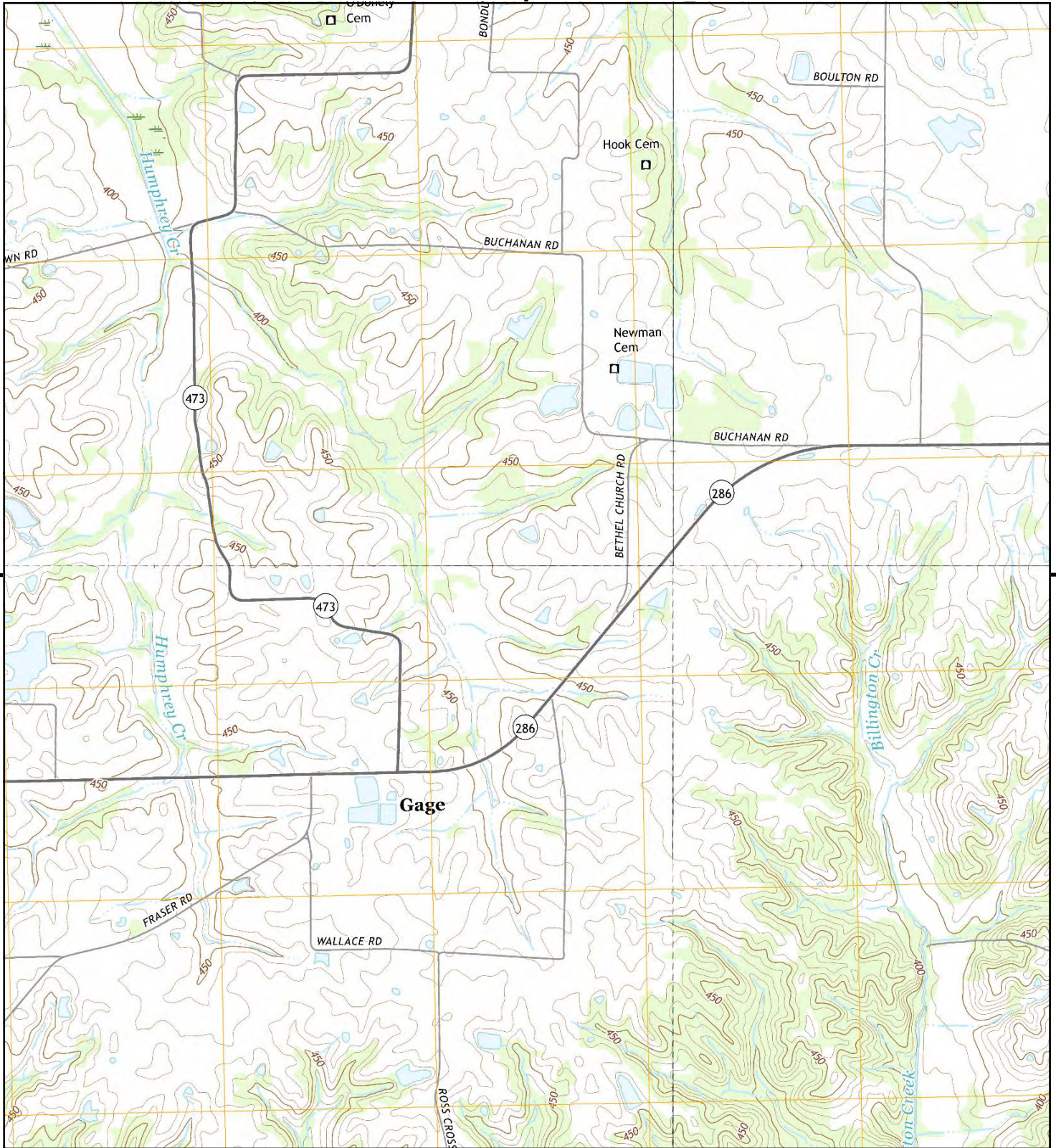
This report includes information from the following map sheet(s).



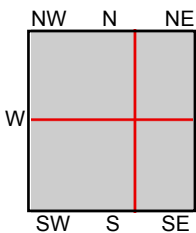
TP, La Center, 2016, 7.5-minute

SITE NAME: Song Sparrow Solar
ADDRESS: Ballard County, Kentucky
 La Center, KY 42056
CLIENT: Stantec





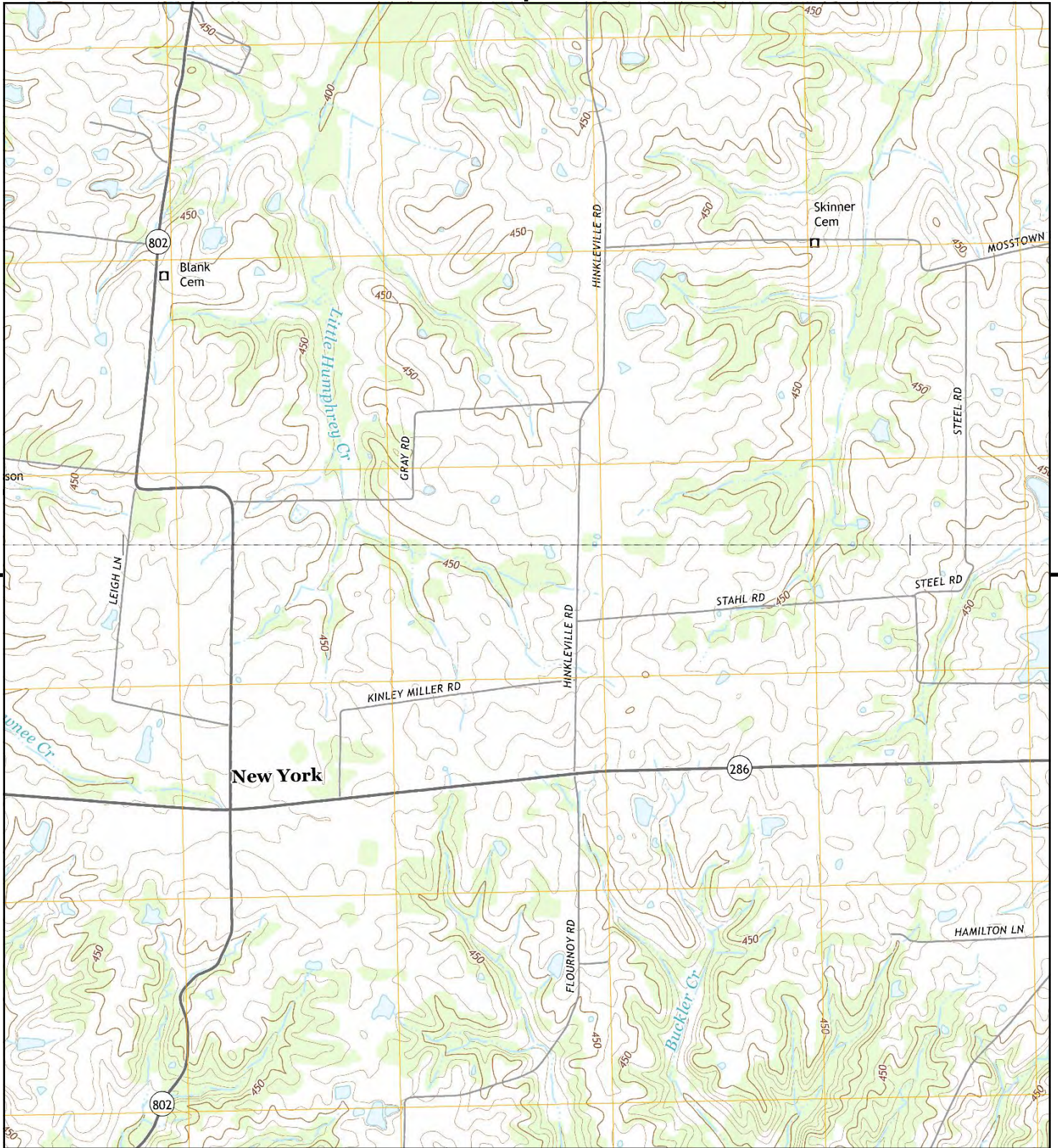
This report includes information from the following map sheet(s).



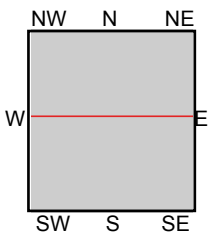
TP, Blandville, 2016, 7.5-minute
 N, Heath, 2016, 7.5-minute
 SE, Lovelaceville, 2016, 7.5-minute
 NW, La Center, 2016, 7.5-minute

SITE NAME: Song Sparrow Solar
ADDRESS: Ballard County, Kentucky
 La Center, KY 42056
CLIENT: Stantec





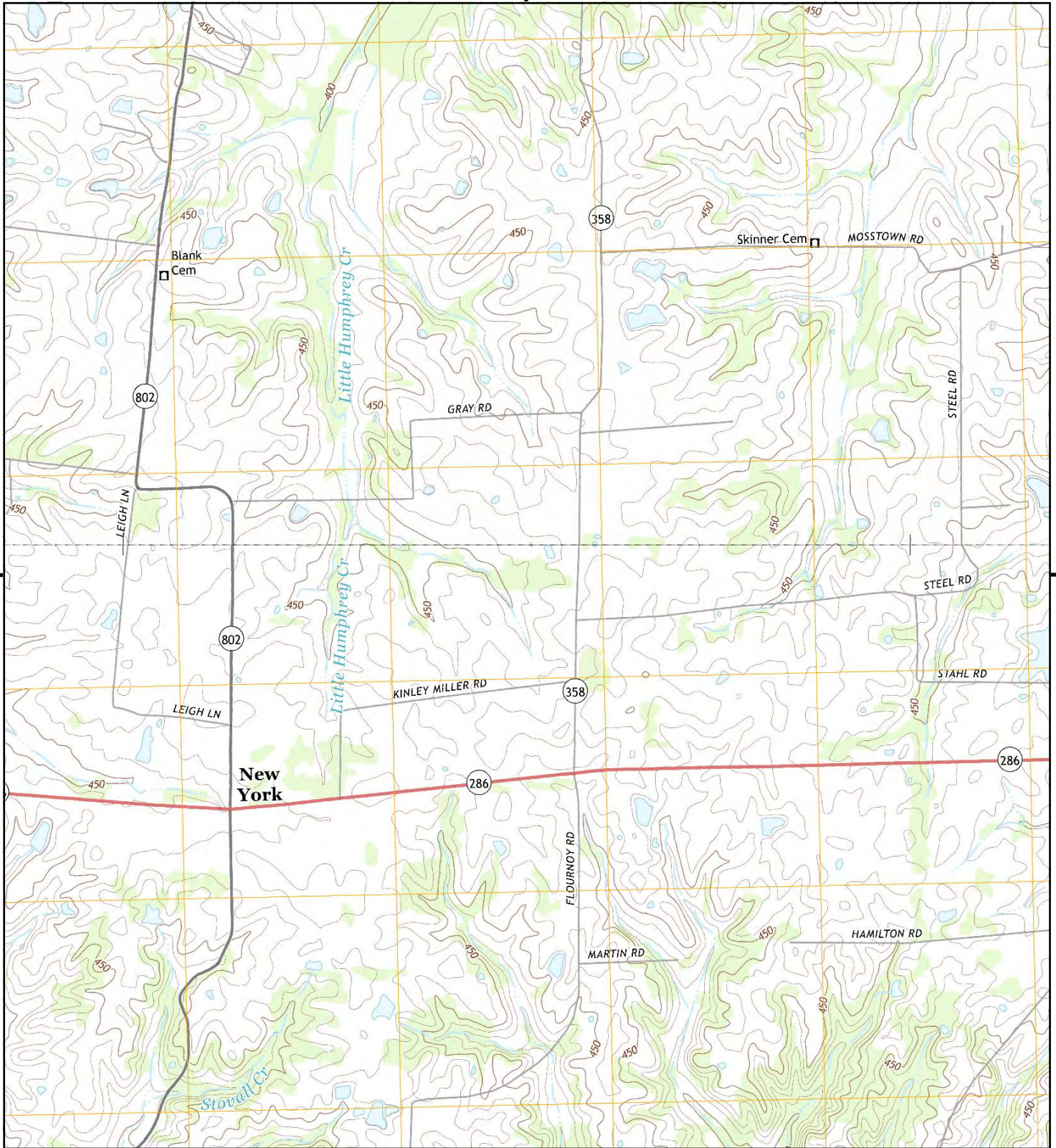
This report includes information from the following map sheet(s).



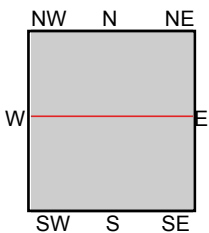
TP, Blandville, 2016, 7.5-minute
N, La Center, 2016, 7.5-minute

SITE NAME: Song Sparrow Solar
ADDRESS: Ballard County, Kentucky
La Center, KY 42056
CLIENT: Stantec





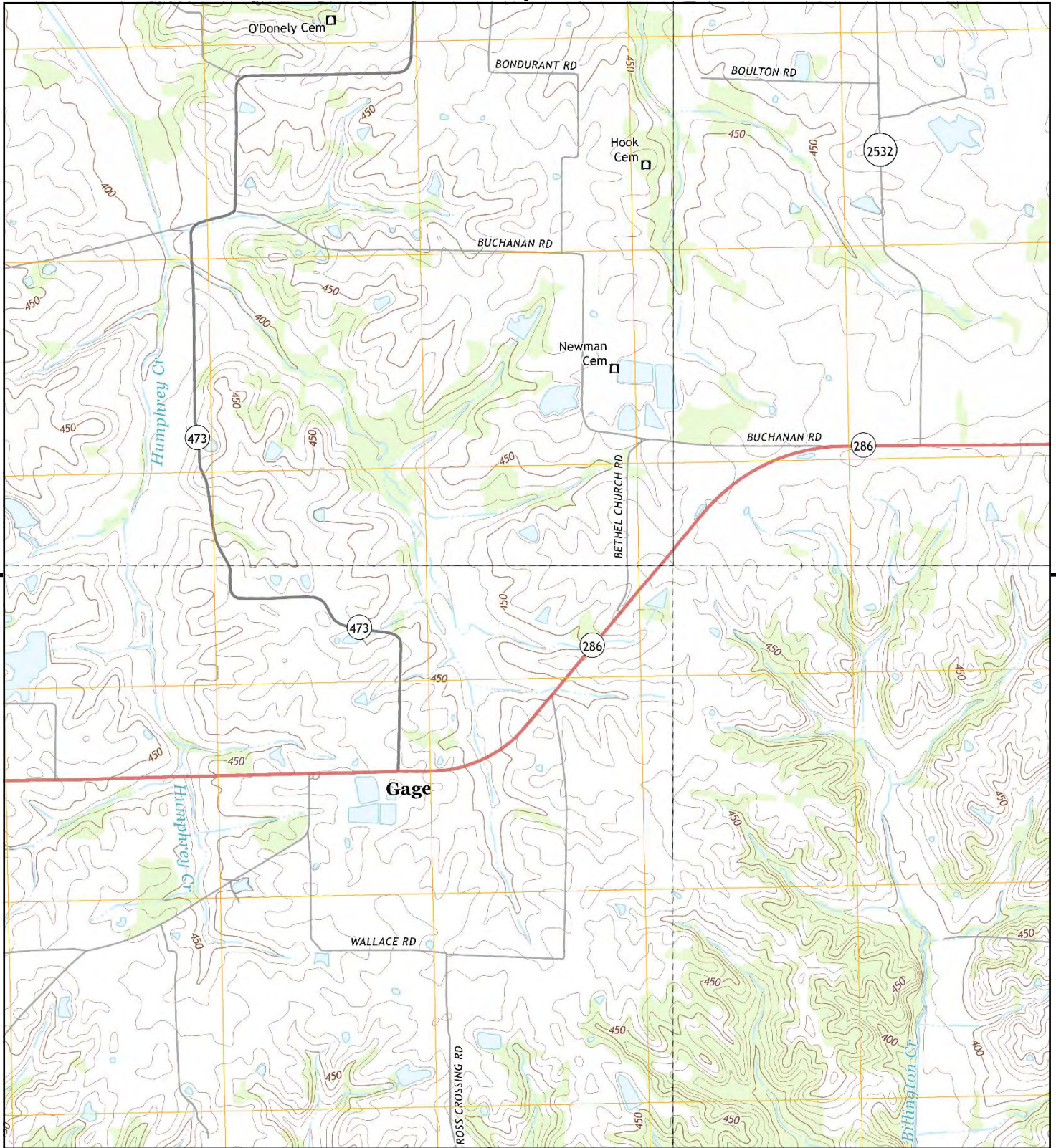
This report includes information from the following map sheet(s).



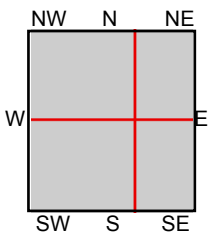
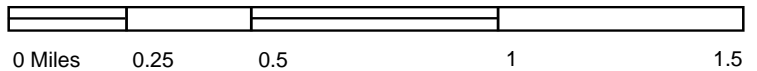
TP, Blandville, 2013, 7.5-minute
N, La Center, 2013, 7.5-minute

SITE NAME: Song Sparrow Solar
ADDRESS: Ballard County, Kentucky
La Center, KY 42056
CLIENT: Stantec





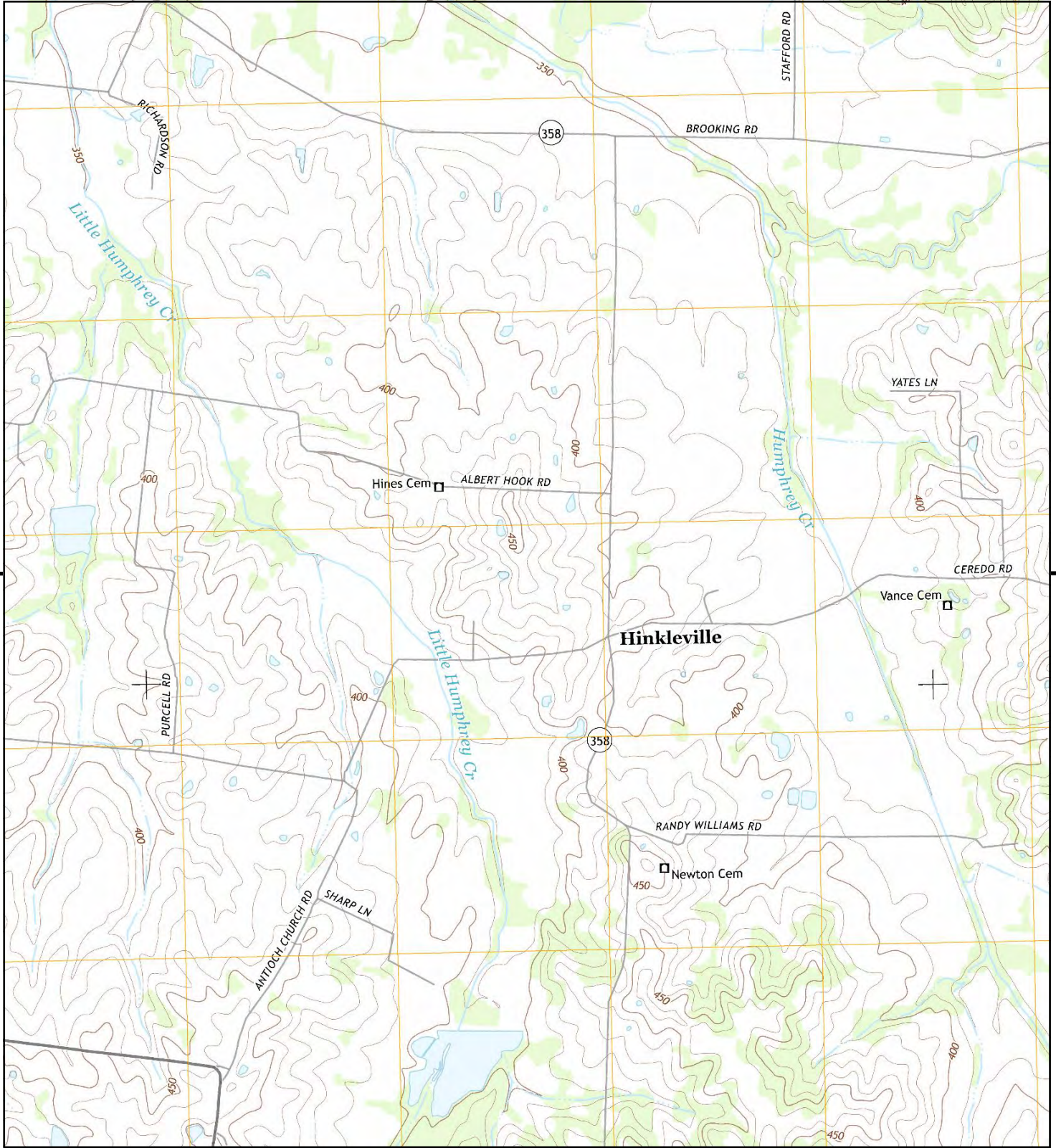
This report includes information from the following map sheet(s).



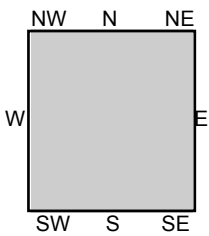
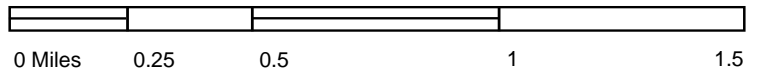
TP, Blandville, 2013, 7.5-minute
 N, Heath, 2013, 7.5-minute
 SE, Lovelaceville, 2013, 7.5-minute
 NW, La Center, 2013, 7.5-minute

SITE NAME: Song Sparrow Solar
ADDRESS: Ballard County, Kentucky
 La Center, KY 42056
CLIENT: Stantec





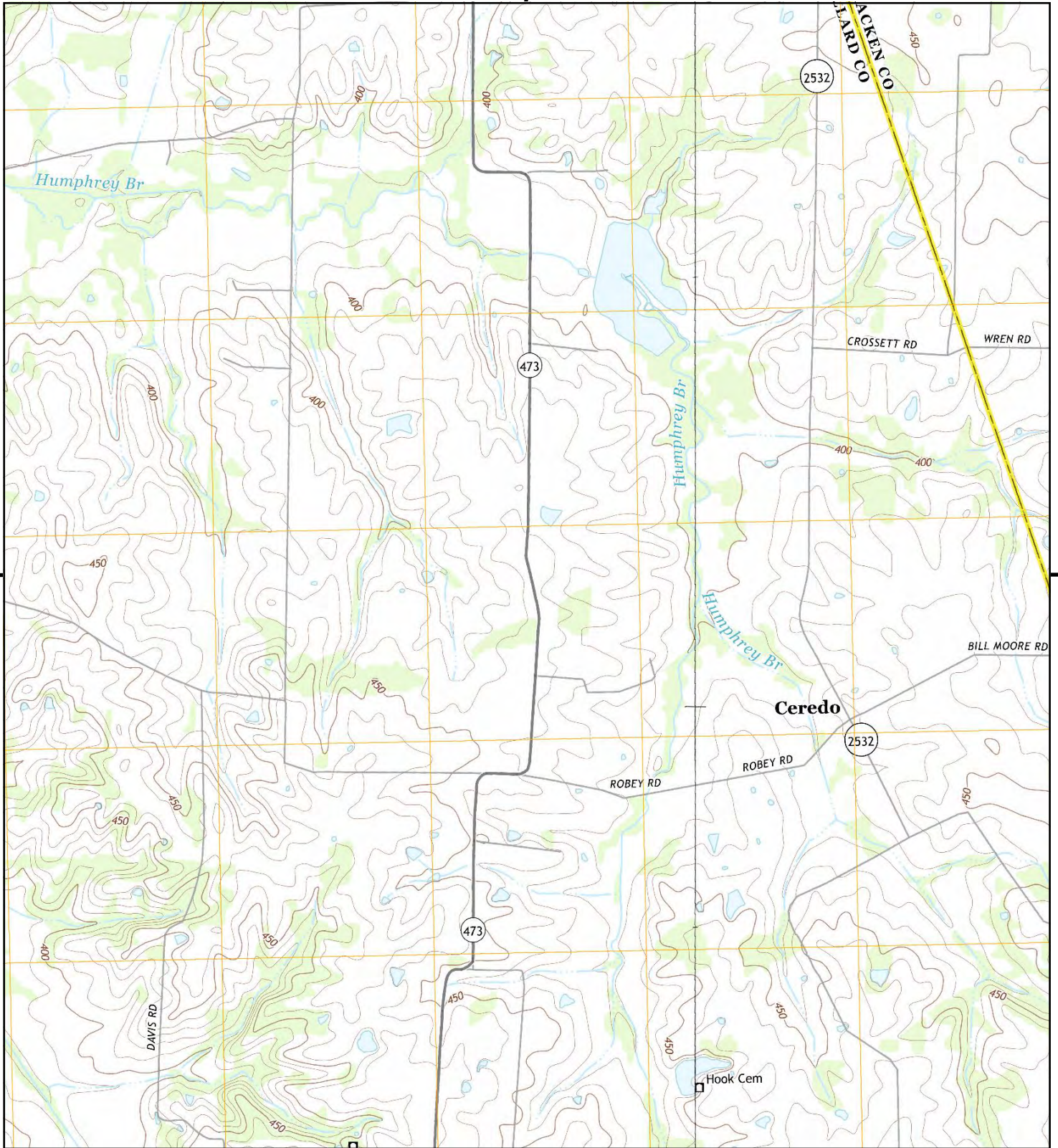
This report includes information from the following map sheet(s).



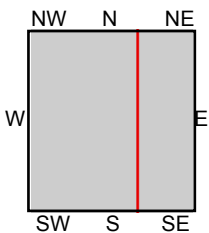
TP, La Center, 2013, 7.5-minute

SITE NAME: Song Sparrow Solar
ADDRESS: Ballard County, Kentucky
 La Center, KY 42056
CLIENT: Stantec





This report includes information from the following map sheet(s).



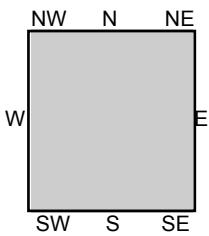
TP, La Center, 2013, 7.5-minute
E, Heath, 2013, 7.5-minute

SITE NAME: Song Sparrow Solar
ADDRESS: Ballard County, Kentucky
La Center, KY 42056
CLIENT: Stantec





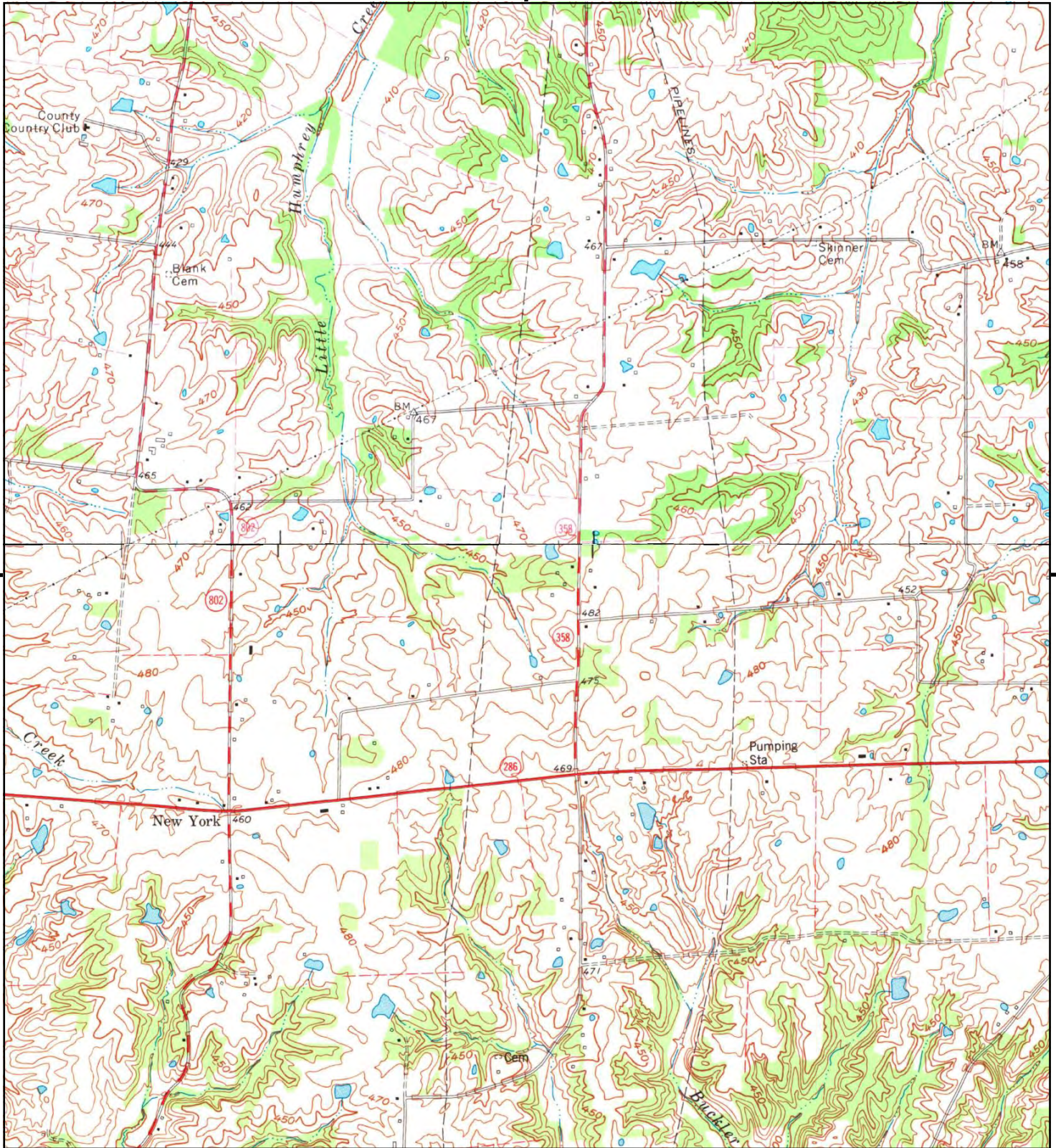
This report includes information from the following map sheet(s).



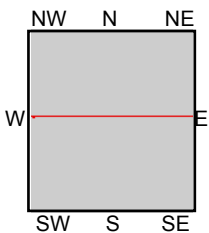
TP, La Center, 1975, 7.5-minute

SITE NAME: Song Sparrow Solar
ADDRESS: Ballard County, Kentucky
 La Center, KY 42056
CLIENT: Stantec





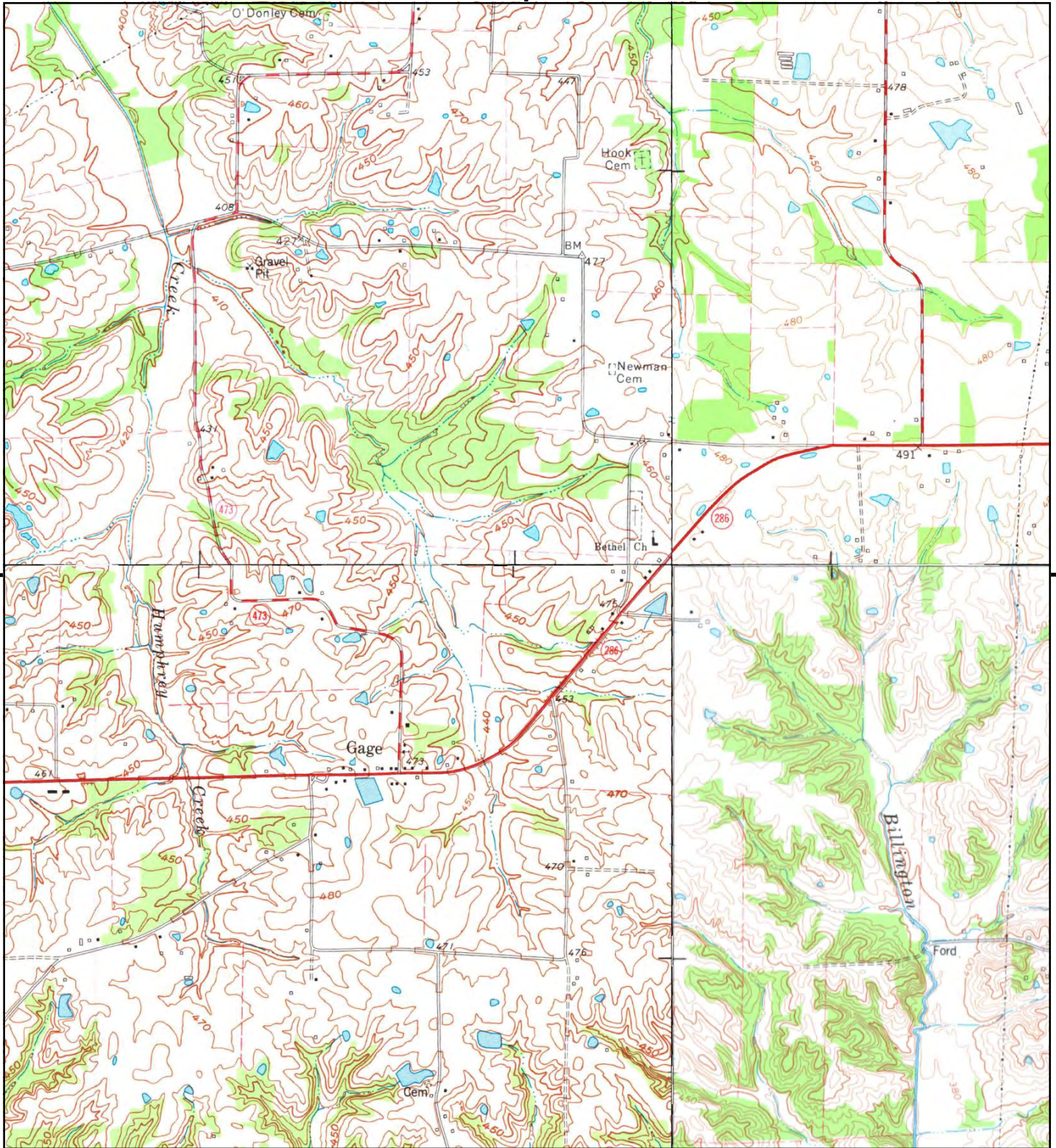
This report includes information from the following map sheet(s).



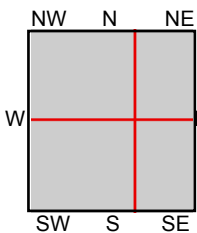
TP, Blandville, 1977, 7.5-minute
N, La Center, 1975, 7.5-minute

SITE NAME: Song Sparrow Solar
ADDRESS: Ballard County, Kentucky
La Center, KY 42056
CLIENT: Stantec





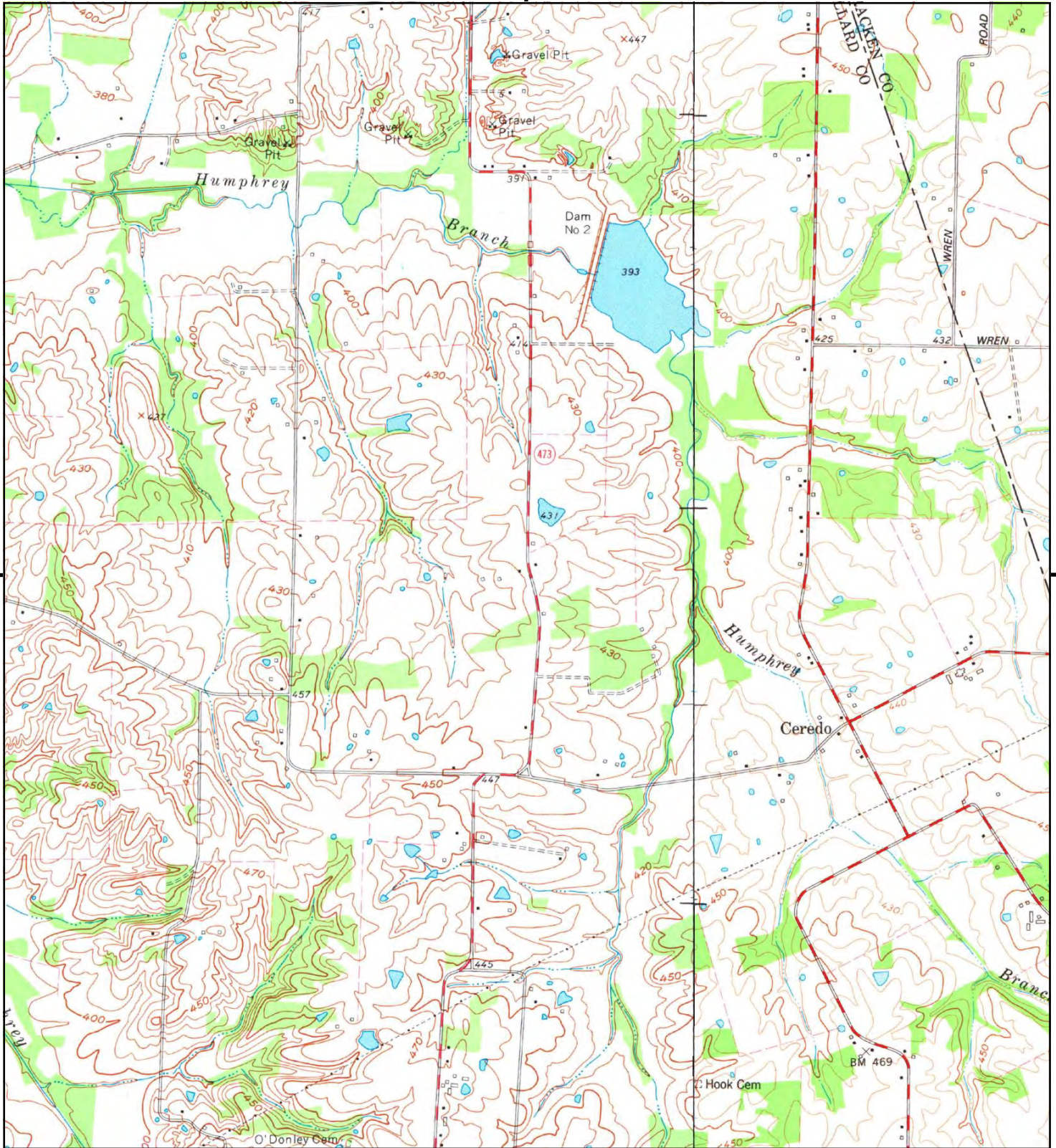
This report includes information from the following map sheet(s).



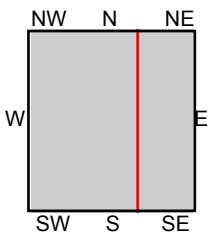
TP, Blandville, 1977, 7.5-minute
 NE, Heath, 1978, 7.5-minute
 S, LOVELACEVILLE, 1978, 7.5-minute
 NW, La Center, 1975, 7.5-minute

SITE NAME: Song Sparrow Solar
ADDRESS: Ballard County, Kentucky
 La Center, KY 42056
CLIENT: Stantec





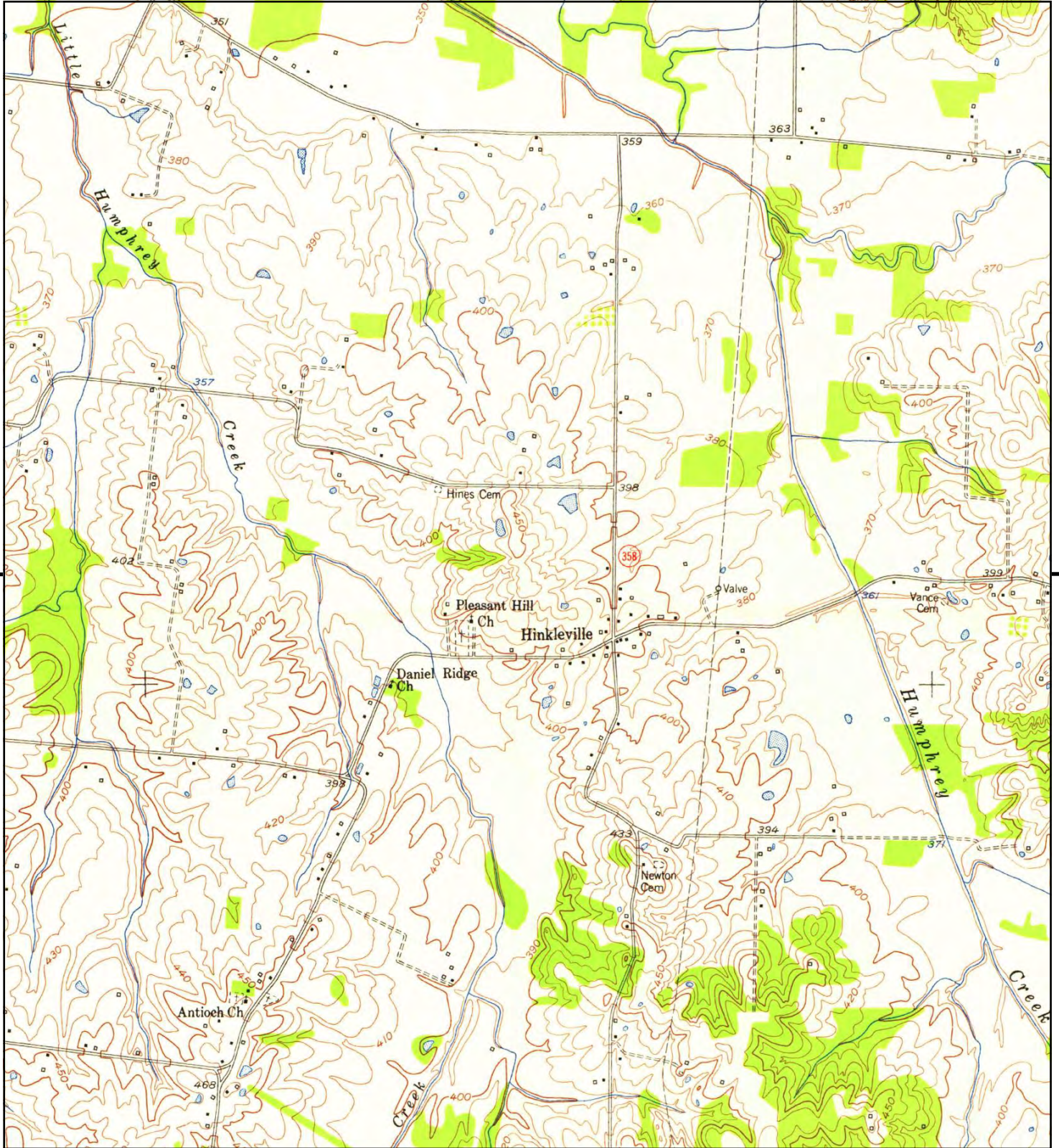
This report includes information from the following map sheet(s).



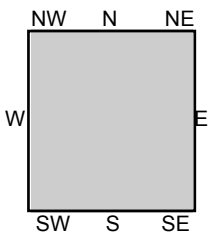
TP, La Center, 1975, 7.5-minute
E, Heath, 1978, 7.5-minute

SITE NAME: Song Sparrow Solar
ADDRESS: Ballard County, Kentucky
La Center, KY 42056
CLIENT: Stantec





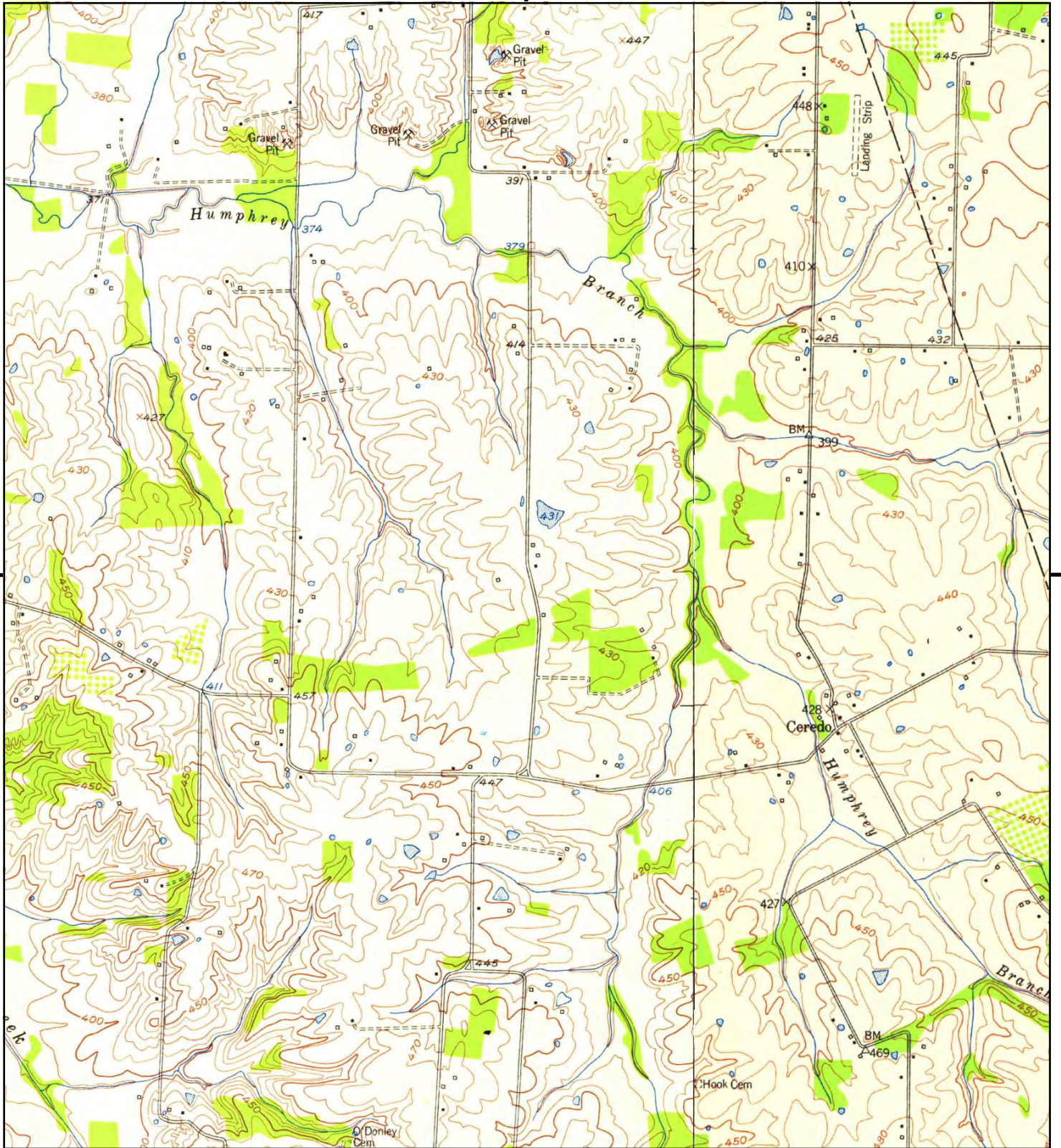
This report includes information from the following map sheet(s).



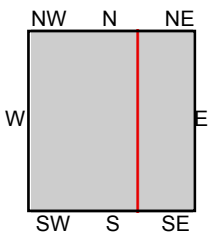
TP, La Center, 1954, 7.5-minute

SITE NAME: Song Sparrow Solar
ADDRESS: Ballard County, Kentucky
 La Center, KY 42056
CLIENT: Stantec





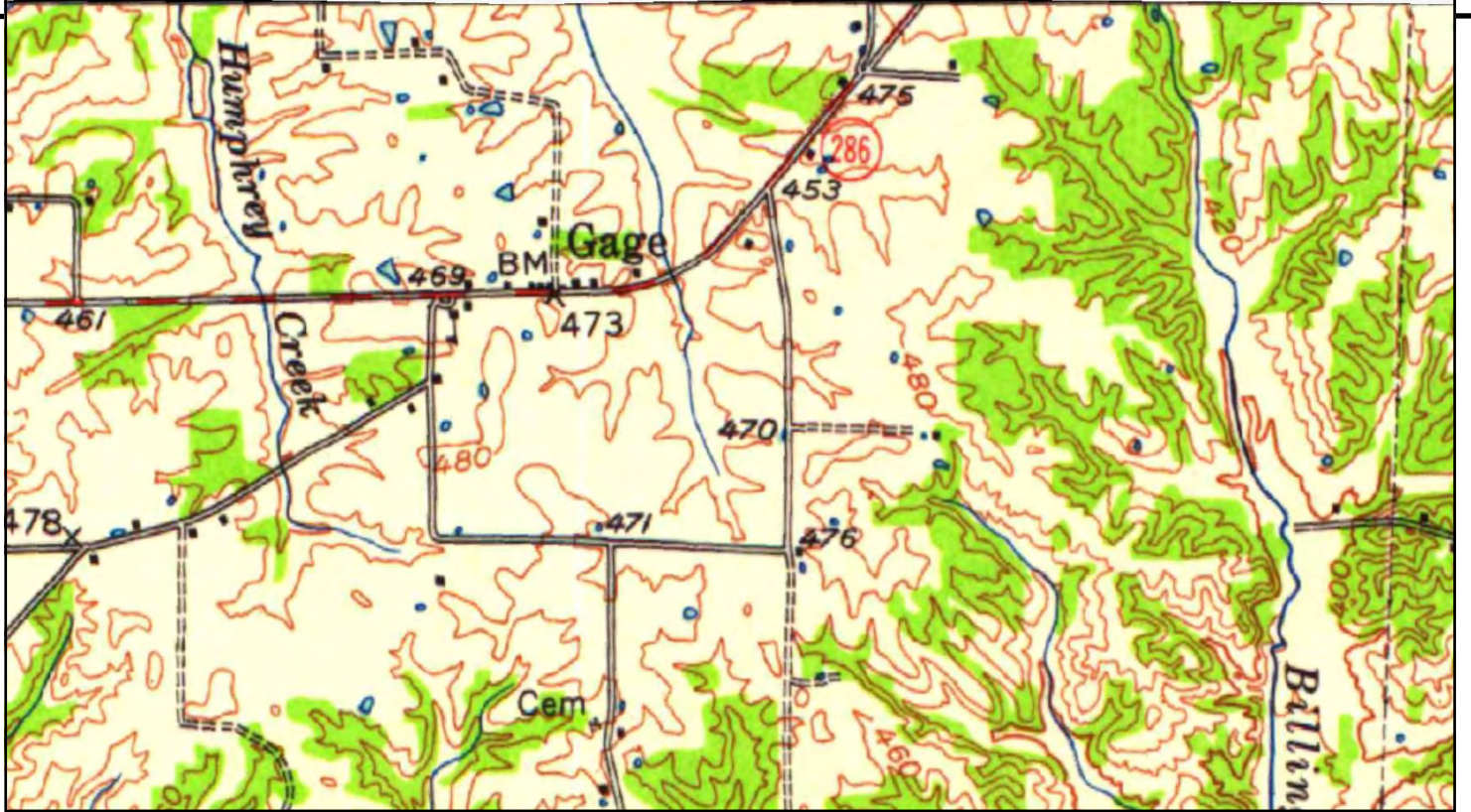
This report includes information from the following map sheet(s).



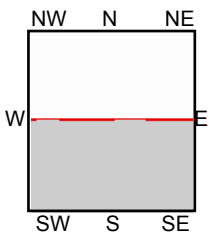
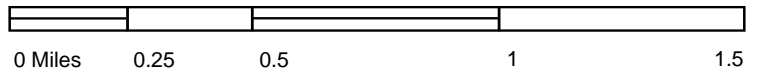
TP, La Center, 1954, 7.5-minute
E, Heath, 1954, 7.5-minute

SITE NAME: Song Sparrow Solar
ADDRESS: Ballard County, Kentucky
La Center, KY 42056
CLIENT: Stantec





This report includes information from the following map sheet(s).



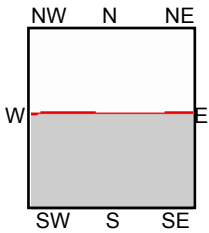
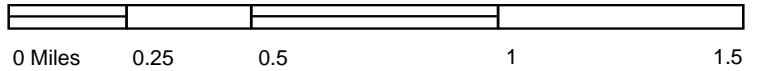
TP, Fancy Farm, 1952, 15-minute

SITE NAME: Song Sparrow Solar
 ADDRESS: Ballard County, Kentucky
 La Center, KY 42056
 CLIENT: Stantec





This report includes information from the following map sheet(s).



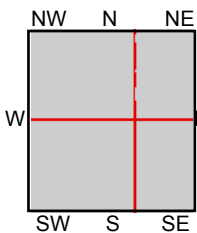
TP, Fancy Farm, 1952, 15-minute

SITE NAME: Song Sparrow Solar
ADDRESS: Ballard County, Kentucky
La Center, KY 42056
CLIENT: Stantec





This report includes information from the following map sheet(s).



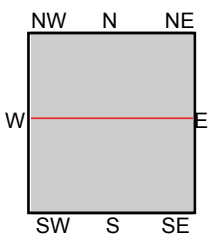
TP, Blandville, 1951, 7.5-minute
 N, La Center, 1954, 7.5-minute
 NE, Heath, 1954, 7.5-minute
 SE, LOVELACEVILLE, 1952, 7.5-minute

SITE NAME: Song Sparrow Solar
ADDRESS: Ballard County, Kentucky
 La Center, KY 42056
CLIENT: Stantec





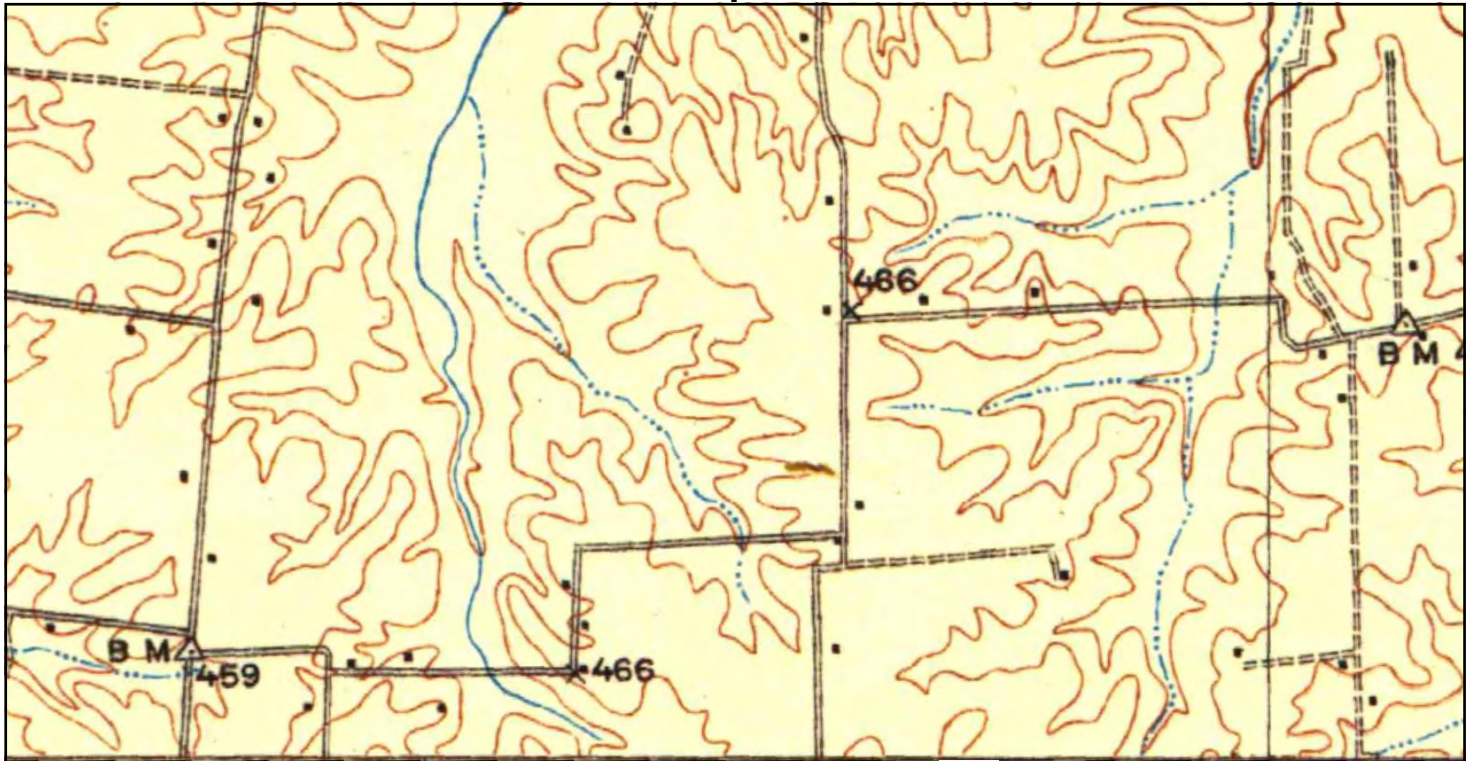
This report includes information from the following map sheet(s).



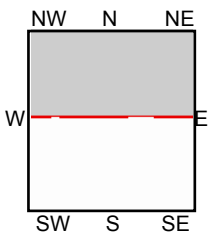
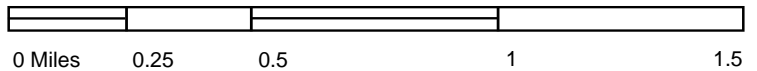
TP, Blandville, 1951, 7.5-minute
N, La Center, 1954, 7.5-minute

SITE NAME: Song Sparrow Solar
ADDRESS: Ballard County, Kentucky
La Center, KY 42056
CLIENT: Stantec





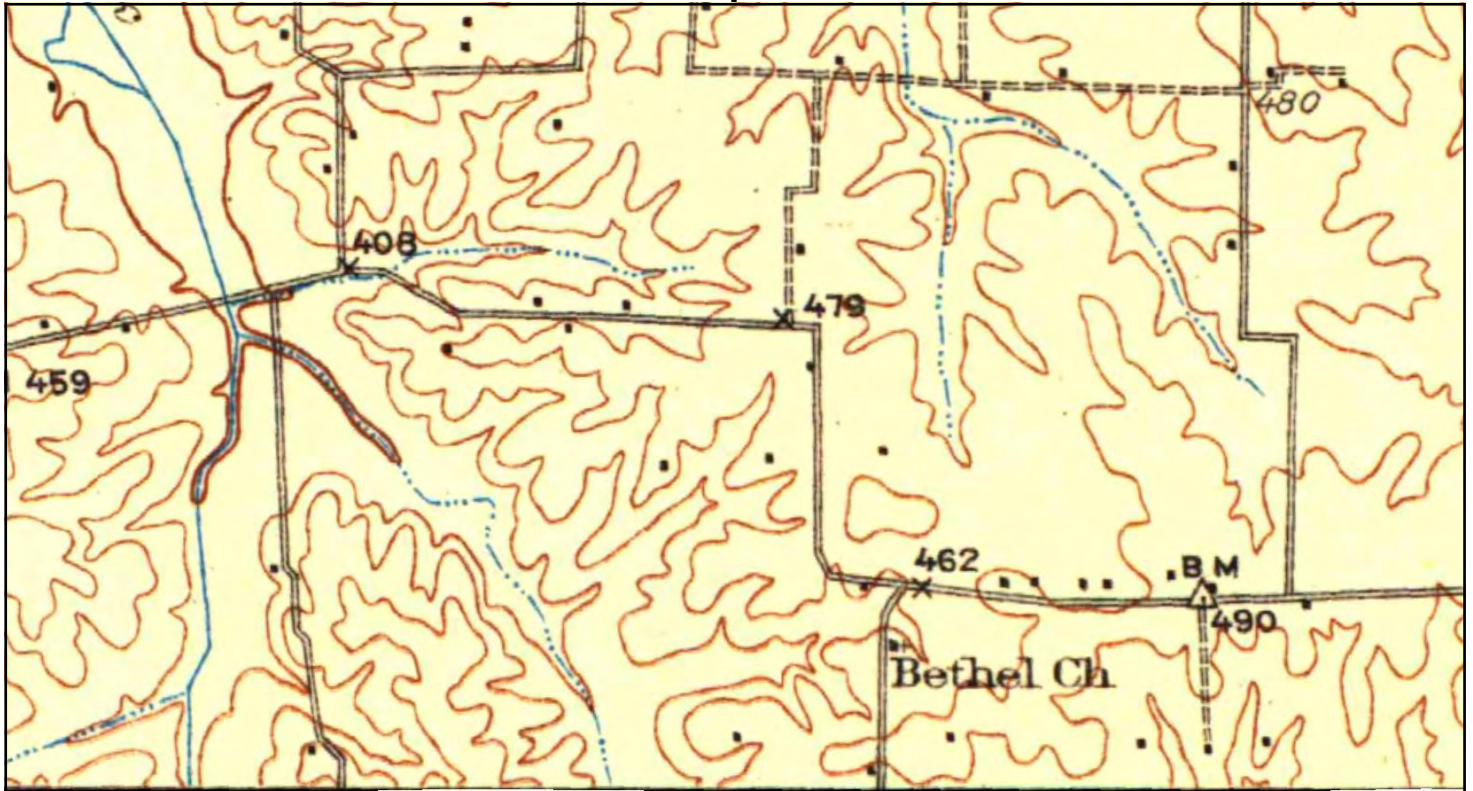
This report includes information from the following map sheet(s).



N, La Center, 1932, 15-minute

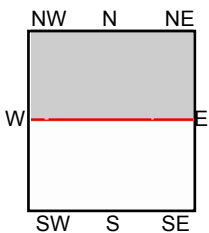
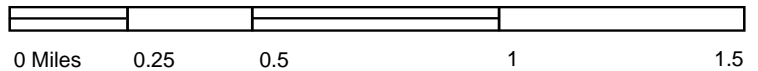
SITE NAME: Song Sparrow Solar
ADDRESS: Ballard County, Kentucky
La Center, KY 42056
CLIENT: Stantec





UNMAPPED	UNMAPPED	UNMAPPED	UNMAPPED	UNMAPPED	UNMAPPED
UNMAPPED	UNMAPPED	UNMAPPED	UNMAPPED	UNMAPPED	UNMAPPED
UNMAPPED	UNMAPPED	UNMAPPED	UNMAPPED	UNMAPPED	UNMAPPED
UNMAPPED	UNMAPPED	UNMAPPED	UNMAPPED	UNMAPPED	UNMAPPED
UNMAPPED	UNMAPPED	UNMAPPED	UNMAPPED	UNMAPPED	UNMAPPED
UNMAPPED	UNMAPPED	UNMAPPED	UNMAPPED	UNMAPPED	UNMAPPED

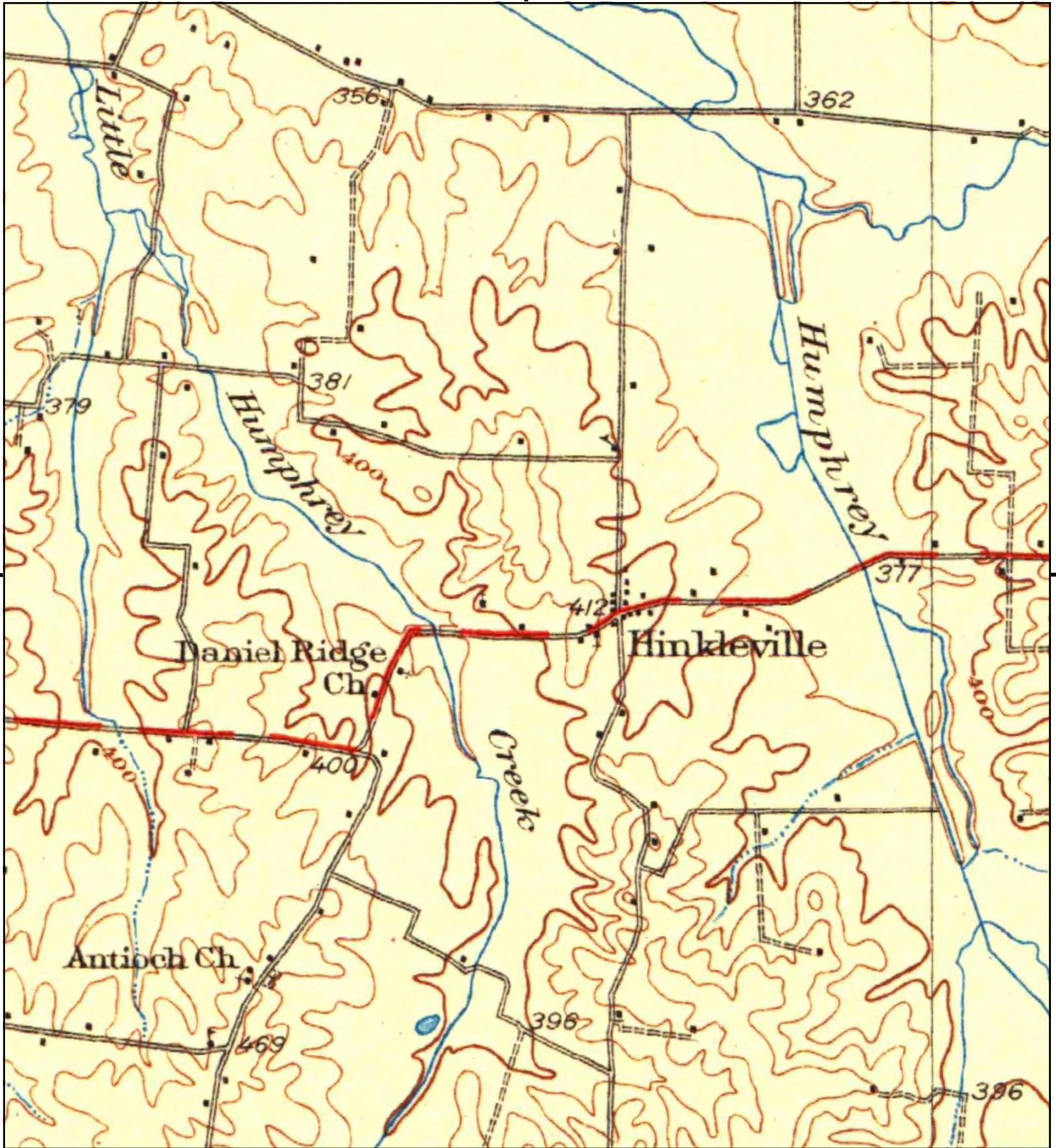
This report includes information from the following map sheet(s).



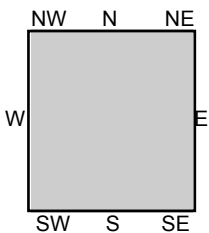
N, La Center, 1932, 15-minute

SITE NAME: Song Sparrow Solar
ADDRESS: Ballard County, Kentucky
La Center, KY 42056
CLIENT: Stantec





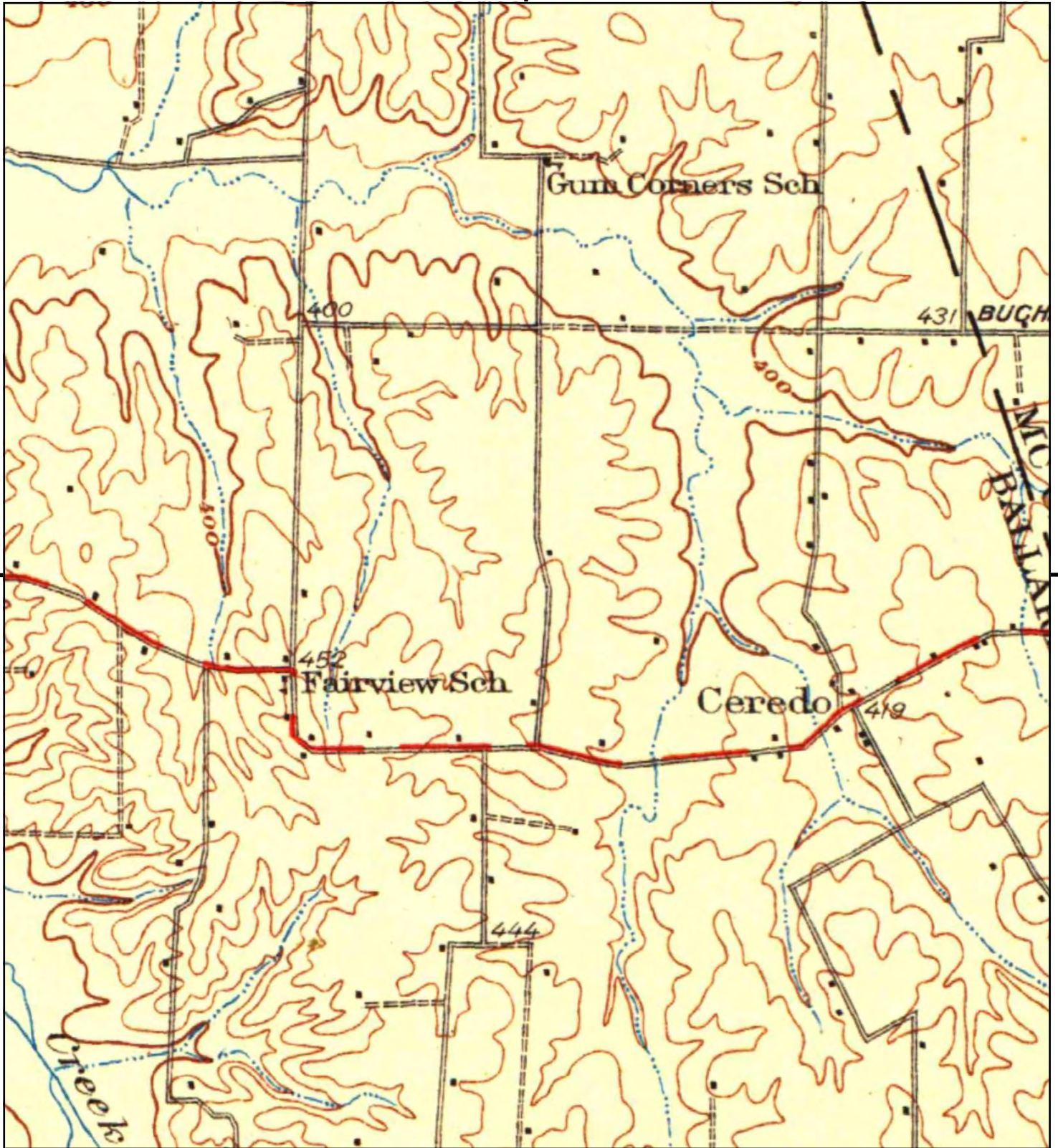
This report includes information from the following map sheet(s).



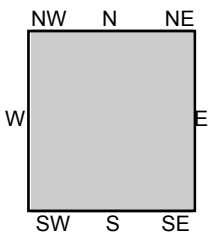
TP, La Center, 1932, 15-minute

SITE NAME: Song Sparrow Solar
 ADDRESS: Ballard County, Kentucky
 La Center, KY 42056
 CLIENT: Stantec





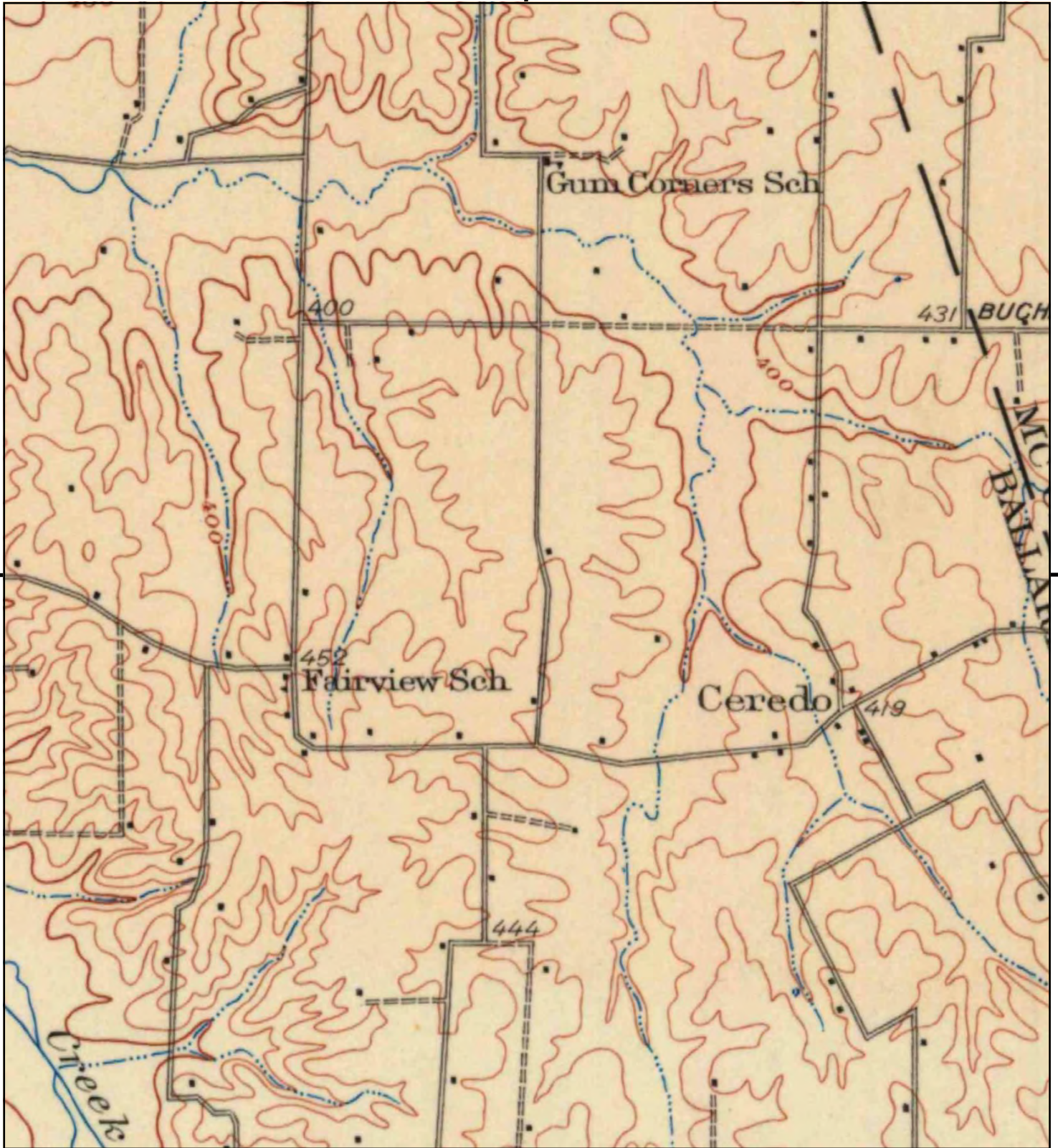
This report includes information from the following map sheet(s).



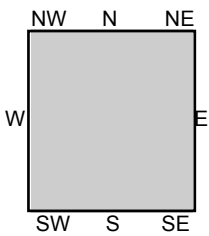
TP, La Center, 1932, 15-minute

SITE NAME: Song Sparrow Solar
 ADDRESS: Ballard County, Kentucky
 La Center, KY 42056
 CLIENT: Stantec





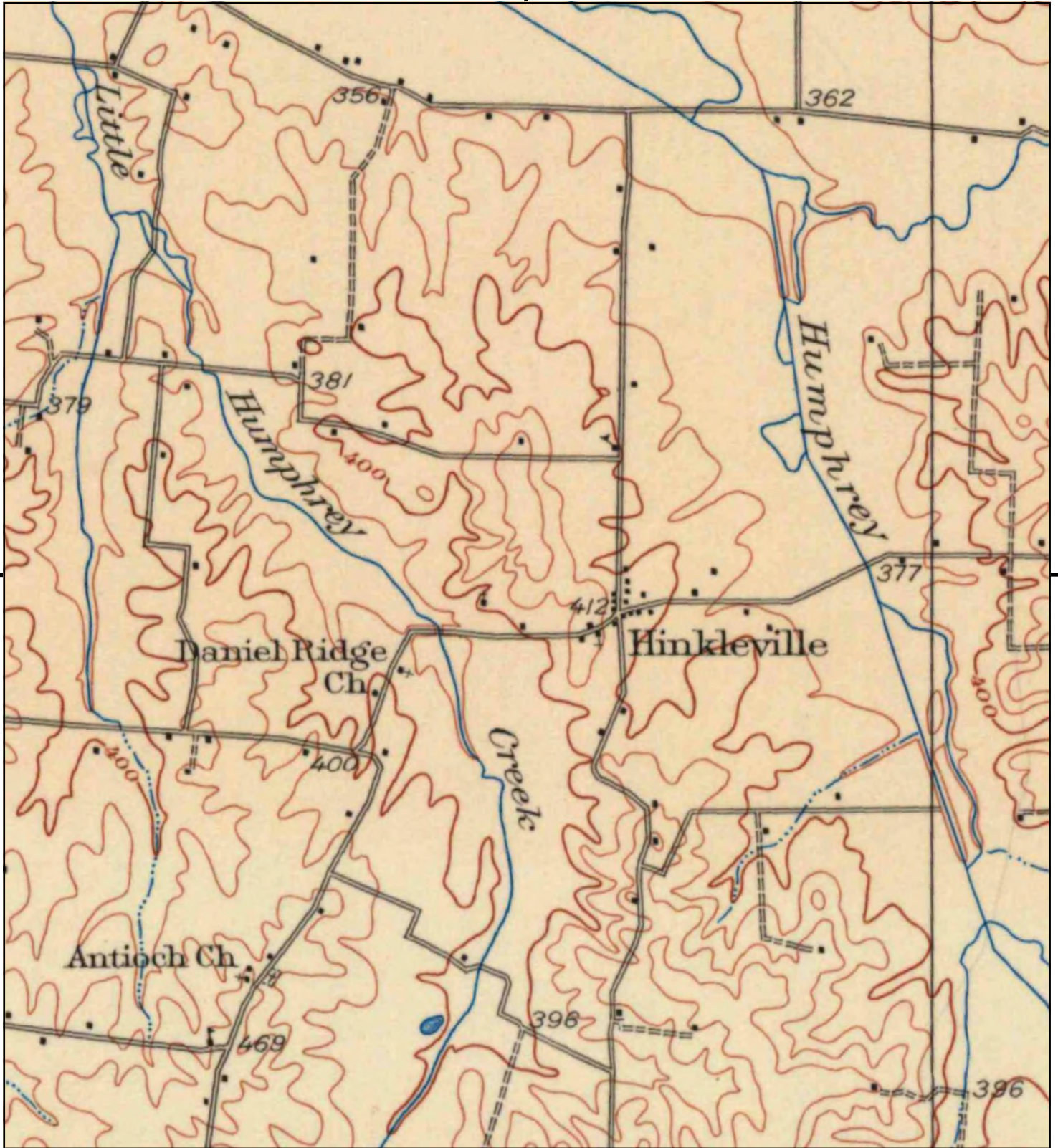
This report includes information from the following map sheet(s).



TP, La Center, 1928, 15-minute

SITE NAME: Song Sparrow Solar
 ADDRESS: Ballard County, Kentucky
 La Center, KY 42056
 CLIENT: Stantec





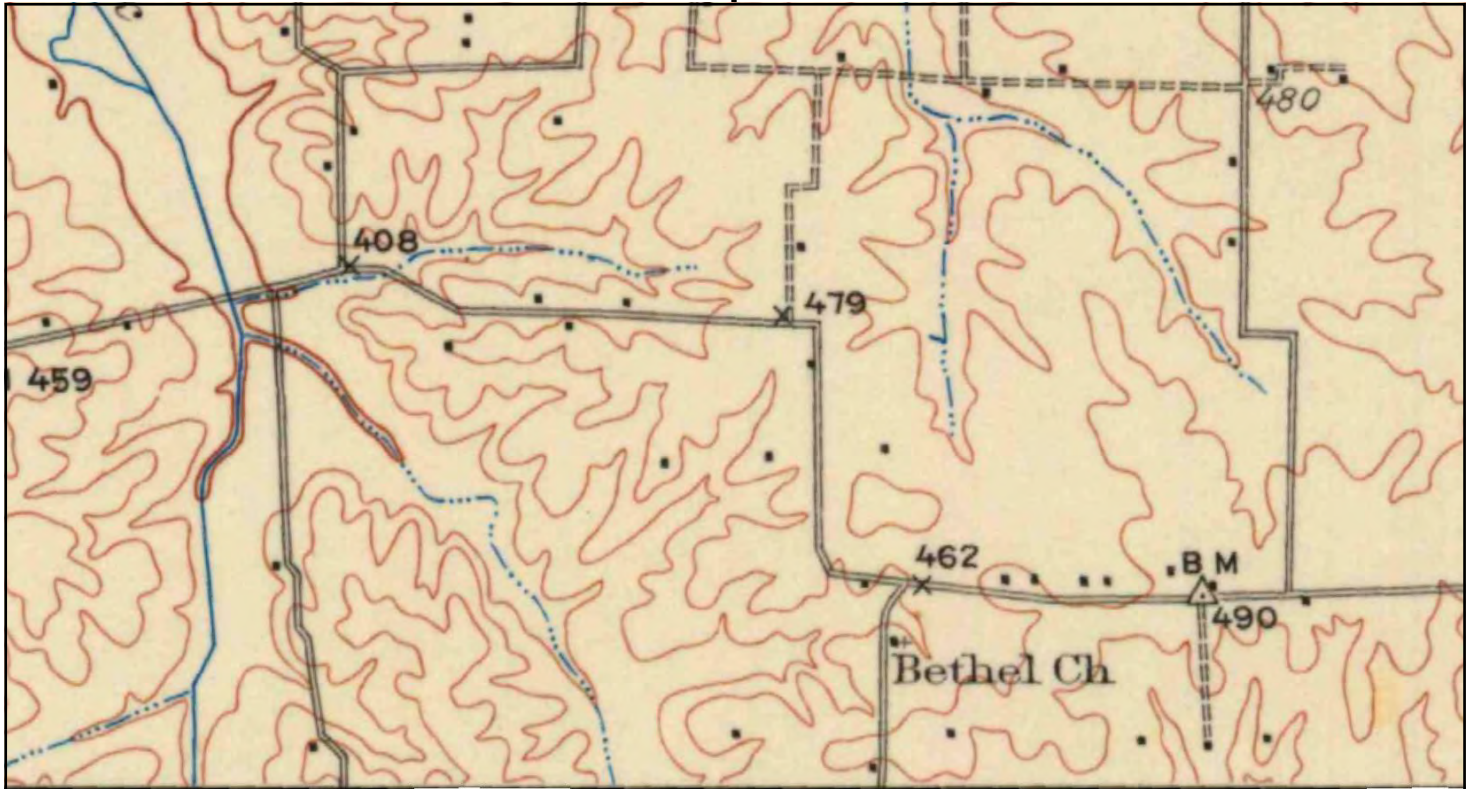
This report includes information from the following map sheet(s).



TP, La Center, 1928, 15-minute

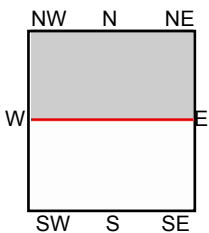
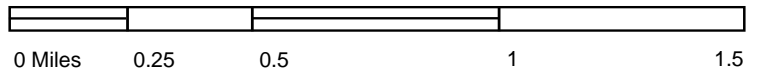
SITE NAME: Song Sparrow Solar
 ADDRESS: Ballard County, Kentucky
 La Center, KY 42056
 CLIENT: Stantec





UNMAPPED	UNMAPPED	UNMAPPED	UNMAPPED	UNMAPPED	UNMAPPED
UNMAPPED	UNMAPPED	UNMAPPED	UNMAPPED	UNMAPPED	UNMAPPED
UNMAPPED	UNMAPPED	UNMAPPED	UNMAPPED	UNMAPPED	UNMAPPED
UNMAPPED	UNMAPPED	UNMAPPED	UNMAPPED	UNMAPPED	UNMAPPED
UNMAPPED	UNMAPPED	UNMAPPED	UNMAPPED	UNMAPPED	UNMAPPED
UNMAPPED	UNMAPPED	UNMAPPED	UNMAPPED	UNMAPPED	UNMAPPED

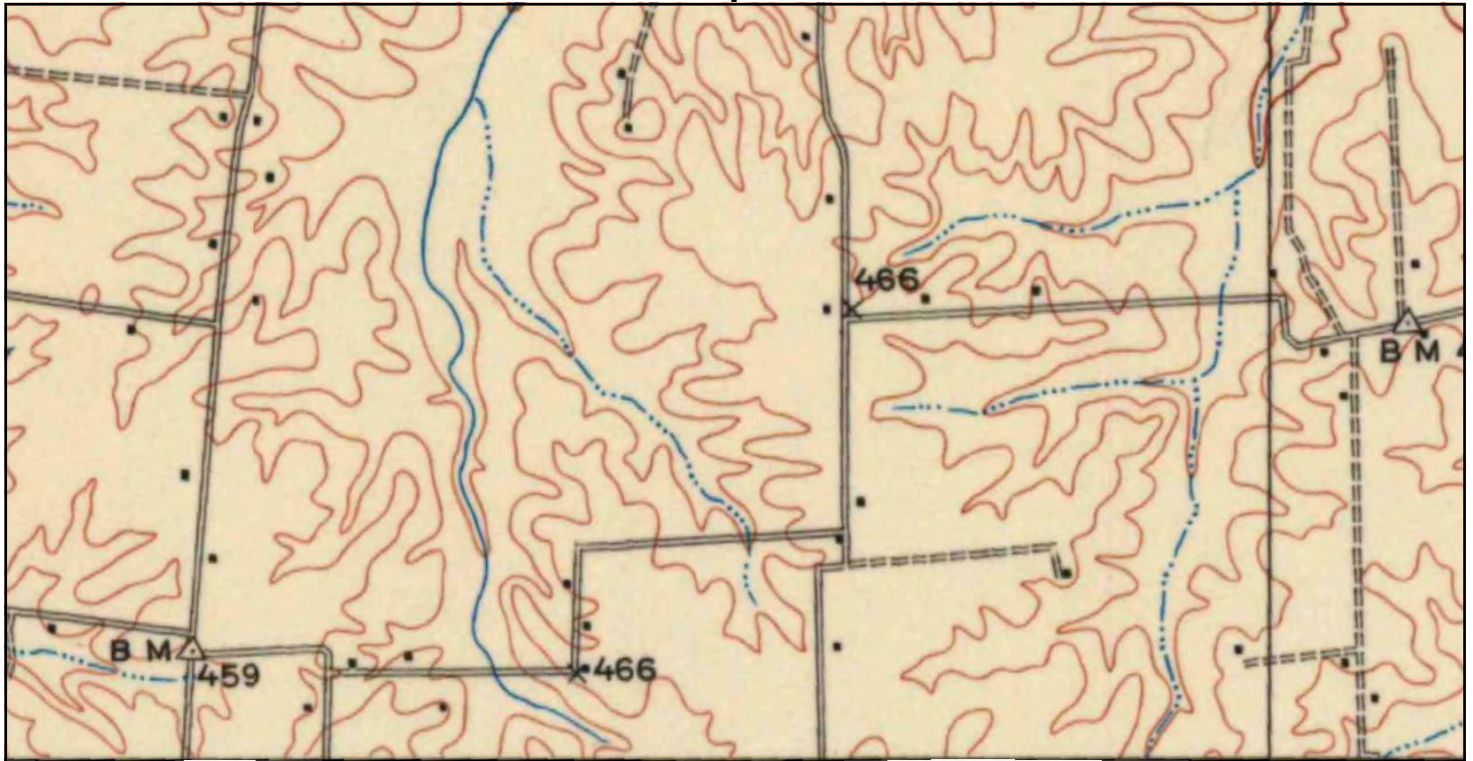
This report includes information from the following map sheet(s).



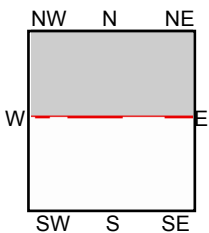
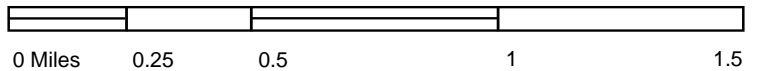
N, La Center, 1928, 15-minute

SITE NAME: Song Sparrow Solar
 ADDRESS: Ballard County, Kentucky
 La Center, KY 42056
 CLIENT: Stantec





This report includes information from the following map sheet(s).



N, La Center, 1928, 15-minute

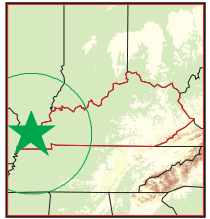
SITE NAME: Song Sparrow Solar
ADDRESS: Ballard County, Kentucky
La Center, KY 42056
CLIENT: Stantec



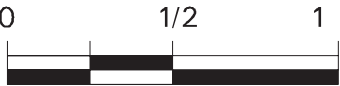
EDR DataMap® Well Search

Song Sparrow Solar

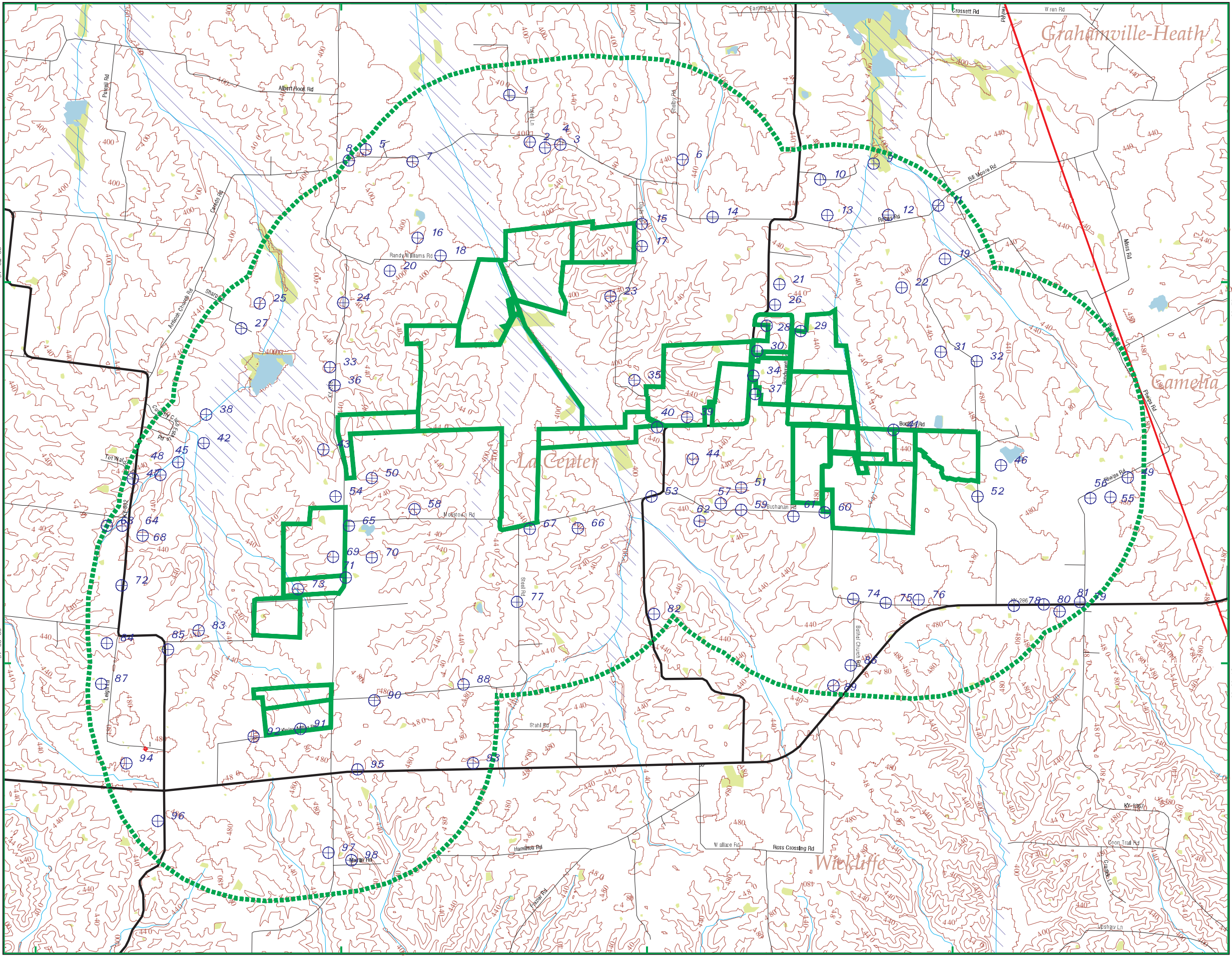
- Listed Water Wells
- Oil & Gas Wells
- Study Boundary
- Roads
- Major Roads
- Waterways
- Railroads
- Contour Lines
- Fault Lines
- Water
- Superfund Sites
- 100-Yr Flood Zones
- Wetlands



La Center, KY



Scale in Miles



Song Sparrow Solar

La Center, KY 42056

Inquiry Number: 7245006.10w

February 07, 2023

EDR DataMap™ Well Search Report



6 Armstrong Road, 4th floor
Shelton, CT 06484
Toll Free: 800.352.0050
www.edrnet.com

Thank you for your business.
Please contact EDR at 1-800-352-0050
with any questions or comments.

Disclaimer - Copyright and Trademark Notice

This Report contains certain information obtained from a variety of public and other sources reasonably available to Environmental Data Resources, LLC. It cannot be concluded from this Report that coverage information for the target and surrounding properties does not exist from other sources. This Report is provided on an "AS IS", "AS AVAILABLE" basis. **NO WARRANTY EXPRESS OR IMPLIED IS MADE WHATSOEVER IN CONNECTION WITH THIS REPORT. ENVIRONMENTAL DATA RESOURCES, LLC AND ITS SUBSIDIARIES, AFFILIATES AND THIRD PARTY SUPPLIERS DISCLAIM ALL WARRANTIES, OF ANY KIND OR NATURE, EXPRESS OR IMPLIED, ARISING OUT OF OR RELATED TO THIS REPORT OR ANY OF THE DATA AND INFORMATION PROVIDED IN THIS REPORT, INCLUDING WITHOUT LIMITATION, ANY WARRANTIES REGARDING ACCURACY, QUALITY, CORRECTNESS, COMPLETENESS, COMPREHENSIVENESS, SUITABILITY, MERCHANTABILITY, FITNESS FOR A PARTICULAR PURPOSE, TITLE, NON-INFRINGEMENT, MISAPPROPRIATION, OR OTHERWISE. ALL RISK IS ASSUMED BY THE USER. IN NO EVENT SHALL ENVIRONMENTAL DATA RESOURCES, LLC OR ITS SUBSIDIARIES, AFFILIATES OR THIRD PARTY SUPPLIERS BE LIABLE TO ANYONE FOR ANY DIRECT, INCIDENTAL, INDIRECT, SPECIAL, CONSEQUENTIAL OR OTHER DAMAGES OF ANY TYPE OR KIND (INCLUDING BUT NOT LIMITED TO LOSS OF PROFITS, LOSS OF USE, OR LOSS OF DATA) INFORMATION PROVIDED IN THIS REPORT.** Any analyses, estimates, ratings, environmental risk levels, or risk codes provided in this Report are provided for illustrative purposes only, and are not intended to provide, nor should they be interpreted as providing any facts regarding, or prediction or forecast of, any environmental risk for any property. Only an assessment performed by a qualified environmental professional can provide findings, opinions or conclusions regarding the environmental risk or conditions in, on or at any property.

Copyright 2022 by Environmental Data Resources, LLC. All rights reserved. Reproduction in any media or format, in whole or in part, of any report or map of Environmental Data Resources, LLC, or its affiliates, is prohibited without prior written permission.

EDR and its logos (including Sanborn and Sanborn Map) are trademarks of Environmental Data Resources, LLC or its affiliates. All other trademarks used herein are the property of their respective owners.

GEOCHECK VERSION 2.1 SUMMARY

FEDERAL DATABASE WELL INFORMATION

<u>MAP ID</u>	<u>WELL ID</u>
2	USGS40000379442
7	USGS40000379435
11	USGS40000379385
14	USGS40000379368
24	USGS40000379296
39	USGS40000379155
41	USGS40000379138
49	USGS40000379082
52	USGS40000379060
53	USGS40000379061
54	USGS40000379062
58	USGS40000379040
60	USGS40000379033
69	USGS40000378981
71	USGS40000378963
72	USGS40000378950
75	USGS40000378937
80	USGS40000378936
82	USGS40000378924
87	USGS40000378851
93	USGS40000378788

STATE WATER WELL INFORMATION

<u>MAP ID</u>	<u>WELL ID</u>
1	KY7000000042164
2	KY7000000041839
3	KY7000000013289
4	KY7000000032288
5	KY7000000024516
6	KY7000000012763
8	KY7000000000761
7	KY7000000002506
7	KY7000000002505
9	KY7000000033382
6	KY7000000035143
10	KY7000000009391
11	KY7000000004105
11	KY7000000009712
12	KY7000000031940
12	KY7000000040203
13	KY7000000025814
12	KY7000000025834
15	KY7000000033275
16	KY7000000039908
17	KY7000000038950
18	KY7000000002520
19	KY7000000037421
20	KY7000000041641
21	KY7000000018985
22	KY7000000017344
23	KY7000000040337

GEOCHECK VERSION 2.1 SUMMARY

STATE WATER WELL INFORMATION

<u>MAP ID</u>	<u>WELL ID</u>
25	KY7000000011458
26	KY7000000040606
27	KY7000000041829
28	KY7000000037601
27	KY7000000041830
27	KY7000000041349
29	KY7000000039400
30	KY7000000019807
31	KY7000000044056
32	KY7000000018993
32	KY7000000041574
32	KY7000000011678
32	KY7000000025824
33	KY7000000036755
32	KY7000000012782
34	KY7000000048031
35	KY7000000044055
35	KY7000000011420
36	KY7000000031947
37	KY7000000040227
38	KY7000000056400
40	KY7000000000471
42	KY7000000056428
43	KY7000000035133
44	KY7000000004106
45	KY7000000014816
46	KY7000000056351
47	KY7000000034686
48	KY7000000056415
50	KY7000000056376
47	KY7000000036756
51	KY7000000002494
55	KY7000000056393
56	KY7000000036754
57	KY7000000012258
59	KY7000000038933
61	KY7000000034771
61	KY7000000034770
62	KY7000000040624
63	KY7000000018983
64	KY7000000020921
65	KY7000000041868
66	KY7000000039890
67	KY7000000012783
68	KY7000000040592
70	KY7000000032907
70	KY7000000056364
71	KY7000000056354
73	KY7000000056414
74	KY7000000026997
74	KY7000000026996
75	KY7000000011697
76	KY7000000040068
77	KY7000000033387

GEOCHECK VERSION 2.1 SUMMARY

STATE WATER WELL INFORMATION

MAP ID	WELL ID
78	KY7000000038491
79	KY7000000027276
75	KY7000000010397
78	KY7000000023428
81	KY7000000037399
83	KY7000000036070
84	KY7000000027817
85	KY7000000028878
86	KY7000000025796
87	KY7000000048907
88	KY7000000009710
89	KY7000000044157
90	KY7000000026080
91	KY7000000037313
92	KY7000000020819
92	KY7000000016774
93	KY7000000048701
94	KY7000000042591
95	KY7000000030337
95	KY7000000038581
96	KY7000000026054
96	KY7000000011429
97	KY7000000011428
98	KY7000000015859
98	KY7000000027307
98	KY7000000040629

STATE OIL/GAS WELL INFORMATION

MAP ID	WELL ID
1	KYOG13000052934

PUBLIC WATER SUPPLY SYSTEM INFORMATION

NO WELLS FOUND

USGS TOPOGRAPHIC MAP(S)

36088-H7 LOVELACEVILLE, KY
 36088-H8 BLANDVILLE, KY
 37088-A7 HEATH, KY
 37088-A8 LA CENTER, KY

AREA RADON INFORMATION

Federal Area Radon Information for Zip Code: 42053

Number of sites tested: 3

Area	Average Activity	% <4 pCi/L	% 4-20 pCi/L	% >20 pCi/L
Living Area - 1st Floor	0.733 pCi/L	100%	0%	0%
Living Area - 2nd Floor	Not Reported	Not Reported	Not Reported	Not Reported
Basement	Not Reported	Not Reported	Not Reported	Not Reported

GEOCHECK VERSION 2.1 SUMMARY

AREA RADON INFORMATION

Federal Area Radon Information for Zip Code: 42056

Number of sites tested: 2

Area	Average Activity	% <4 pCi/L	% 4-20 pCi/L	% >20 pCi/L
Living Area - 1st Floor	0.550 pCi/L	100%	0%	0%
Living Area - 2nd Floor	Not Reported	Not Reported	Not Reported	Not Reported
Basement	Not Reported	Not Reported	Not Reported	Not Reported

Federal Area Radon Information for Zip Code: 42087

Number of sites tested: 3

Area	Average Activity	% <4 pCi/L	% 4-20 pCi/L	% >20 pCi/L
Living Area - 1st Floor	0.967 pCi/L	100%	0%	0%
Living Area - 2nd Floor	Not Reported	Not Reported	Not Reported	Not Reported
Basement	Not Reported	Not Reported	Not Reported	Not Reported

Federal EPA Radon Zone for BALLARD County: 3

- Note: Zone 1 indoor average level > 4 pCi/L.
: Zone 2 indoor average level \geq 2 pCi/L and \leq 4 pCi/L.
: Zone 3 indoor average level < 2 pCi/L.

Federal Area Radon Information for BALLARD COUNTY, KY

Number of sites tested: 8

Area	Average Activity	% <4 pCi/L	% 4-20 pCi/L	% >20 pCi/L
Living Area - 1st Floor	0.775 pCi/L	100%	0%	0%
Living Area - 2nd Floor	Not Reported	Not Reported	Not Reported	Not Reported
Basement	Not Reported	Not Reported	Not Reported	Not Reported

GEOCHECK VERSION 2.1 STATE DATABASE WELL INFORMATION

Water Well Information:

Map ID:	2		
Organization ID:	USGS-KY		
Organization Name:	USGS Kentucky Water Science Center		
Monitor Location:	I04C0601	Type:	Well
Description:	Not Reported	HUC:	05140206
Drainage Area:	Not Reported	Drainage Area Units:	Not Reported
Contrib Drainage Area:	Not Reported	Contrib Drainage Area Units:	Not Reported
Aquifer:	Not Reported	Formation Type:	Continental Deposits
Aquifer Type:	Not Reported	Construction Date:	1961
Well Depth:	19.6	Well Depth Units:	ft
Well Hole Depth:	Not Reported	Well Hole Depth Units:	Not Reported

Ground water levels,Number of Measurements:	1	Level reading date:	1964-11-05
Feet below surface:	13.72	Feet to sea level:	Not Reported
Note:	Not Reported		

Map ID:	7		
Organization ID:	USGS-KY		
Organization Name:	USGS Kentucky Water Science Center		
Monitor Location:	I04C0500	Type:	Well
Description:	Not Reported	HUC:	05140206
Drainage Area:	Not Reported	Drainage Area Units:	Not Reported
Contrib Drainage Area:	Not Reported	Contrib Drainage Area Units:	Not Reported
Aquifer:	Not Reported	Formation Type:	Not Reported
Aquifer Type:	Not Reported	Construction Date:	19600623
Well Depth:	Not Reported	Well Depth Units:	Not Reported
Well Hole Depth:	118	Well Hole Depth Units:	ft

Map ID:	11		
Organization ID:	USGS-KY		
Organization Name:	USGS Kentucky Water Science Center		
Monitor Location:	I04D0707	Type:	Well
Description:	Not Reported	HUC:	05140206
Drainage Area:	Not Reported	Drainage Area Units:	Not Reported
Contrib Drainage Area:	Not Reported	Contrib Drainage Area Units:	Not Reported
Aquifer:	Not Reported	Formation Type:	Not Reported
Aquifer Type:	Not Reported	Construction Date:	19640813
Well Depth:	Not Reported	Well Depth Units:	Not Reported
Well Hole Depth:	27	Well Hole Depth Units:	ft

GEOCHECK VERSION 2.1
STATE DATABASE WELL INFORMATION

Map ID: 14
 Organization ID: USGS-KY
 Organization Name: USGS Kentucky Water Science Center
 Monitor Location: I04C0906 Type: Well
 Description: Not Reported HUC: 05140206
 Drainage Area: Not Reported Drainage Area Units: Not Reported
 Contrib Drainage Area: Not Reported Contrib Drainage Area Unts: Not Reported
 Aquifer: Not Reported Formation Type: Not Reported
 Aquifer Type: Not Reported Construction Date: 19690603
 Well Depth: Not Reported Well Depth Units: Not Reported
 Well Hole Depth: 28 Well Hole Depth Units: ft

Map ID: 24
 Organization ID: USGS-KY
 Organization Name: USGS Kentucky Water Science Center
 Monitor Location: I04C0804 Type: Well
 Description: Not Reported HUC: 05140206
 Drainage Area: Not Reported Drainage Area Units: Not Reported
 Contrib Drainage Area: Not Reported Contrib Drainage Area Unts: Not Reported
 Aquifer: Not Reported Formation Type: Wilcox Group
 Aquifer Type: Not Reported Construction Date: 1961
 Well Depth: 197 Well Depth Units: ft
 Well Hole Depth: Not Reported Well Hole Depth Units: Not Reported

Ground water levels,Number of Measurements: 1 Level reading date: 1964-11-05
 Feet below surface: 107 Feet to sea level: Not Reported
 Note: Not Reported

Map ID: 39
 Organization ID: USGS-KY
 Organization Name: USGS Kentucky Water Science Center
 Monitor Location: I04C0904 Type: Well
 Description: Not Reported HUC: 05140206
 Drainage Area: Not Reported Drainage Area Units: Not Reported
 Contrib Drainage Area: Not Reported Contrib Drainage Area Unts: Not Reported
 Aquifer: Not Reported Formation Type: Wilcox Group
 Aquifer Type: Not Reported Construction Date: 1965
 Well Depth: 130 Well Depth Units: ft
 Well Hole Depth: Not Reported Well Hole Depth Units: Not Reported

Ground water levels,Number of Measurements: 1 Level reading date: 1967-03-17
 Feet below surface: 115.1 Feet to sea level: Not Reported
 Note: Not Reported

GEOCHECK VERSION 2.1

STATE DATABASE WELL INFORMATION

Map ID: 41
 Organization ID: USGS-KY
 Organization Name: USGS Kentucky Water Science Center
 Monitor Location: I04D0706 Type: Well
 Description: Not Reported HUC: 05140206
 Drainage Area: Not Reported Drainage Area Units: Not Reported
 Contrib Drainage Area: Not Reported Contrib Drainage Area Unts: Not Reported
 Aquifer: Not Reported Formation Type: Not Reported
 Aquifer Type: Not Reported Construction Date: 19640813
 Well Depth: Not Reported Well Depth Units: Not Reported
 Well Hole Depth: 30 Well Hole Depth Units: ft

Map ID: 49
 Organization ID: USGS-KY
 Organization Name: USGS Kentucky Water Science Center
 Monitor Location: I04D0702 Type: Well
 Description: Not Reported HUC: 05140206
 Drainage Area: Not Reported Drainage Area Units: Not Reported
 Contrib Drainage Area: Not Reported Contrib Drainage Area Unts: Not Reported
 Aquifer: Not Reported Formation Type: Not Reported
 Aquifer Type: Not Reported Construction Date: 194710
 Well Depth: 142 Well Depth Units: ft
 Well Hole Depth: Not Reported Well Hole Depth Units: Not Reported

Ground water levels, Number of Measurements: 1 Level reading date: 1947-10-15
 Feet below surface: 135 Feet to sea level: Not Reported
 Note: Not Reported

Map ID: 52
 Organization ID: USGS-KY
 Organization Name: USGS Kentucky Water Science Center
 Monitor Location: I04D0705 Type: Well
 Description: Not Reported HUC: 05140206
 Drainage Area: Not Reported Drainage Area Units: Not Reported
 Contrib Drainage Area: Not Reported Contrib Drainage Area Unts: Not Reported
 Aquifer: Not Reported Formation Type: Not Reported
 Aquifer Type: Not Reported Construction Date: 19640813
 Well Depth: Not Reported Well Depth Units: Not Reported
 Well Hole Depth: 55 Well Hole Depth Units: ft

Map ID: 53
 Organization ID: USGS-KY
 Organization Name: USGS Kentucky Water Science Center
 Monitor Location: I04C0903 Type: Well
 Description: Not Reported HUC: 05140206
 Drainage Area: Not Reported Drainage Area Units: Not Reported
 Contrib Drainage Area: Not Reported Contrib Drainage Area Unts: Not Reported

GEOCHECK VERSION 2.1
STATE DATABASE WELL INFORMATION

Aquifer:	Not Reported	Formation Type:	Not Reported
Aquifer Type:	Not Reported	Construction Date:	19650824
Well Depth:	Not Reported	Well Depth Units:	Not Reported
Well Hole Depth:	90	Well Hole Depth Units:	ft

Map ID:	54		
Organization ID:	USGS-KY		
Organization Name:	USGS Kentucky Water Science Center		
Monitor Location:	I04C0803	Type:	Well
Description:	Not Reported	HUC:	05140206
Drainage Area:	Not Reported	Drainage Area Units:	Not Reported
Contrib Drainage Area:	Not Reported	Contrib Drainage Area Unts:	Not Reported
Aquifer:	Not Reported	Formation Type:	Wilcox Group
Aquifer Type:	Not Reported	Construction Date:	1962
Well Depth:	177	Well Depth Units:	ft
Well Hole Depth:	Not Reported	Well Hole Depth Units:	Not Reported

Ground water levels,Number of Measurements:	1	Level reading date:	1964-11-05
Feet below surface:	137	Feet to sea level:	Not Reported
Note:	Not Reported		

Map ID:	58		
Organization ID:	USGS-KY		
Organization Name:	USGS Kentucky Water Science Center		
Monitor Location:	I04C0802	Type:	Well
Description:	Not Reported	HUC:	05140206
Drainage Area:	Not Reported	Drainage Area Units:	Not Reported
Contrib Drainage Area:	Not Reported	Contrib Drainage Area Unts:	Not Reported
Aquifer:	Not Reported	Formation Type:	Wilcox Group
Aquifer Type:	Not Reported	Construction Date:	Not Reported
Well Depth:	Not Reported	Well Depth Units:	Not Reported
Well Hole Depth:	Not Reported	Well Hole Depth Units:	Not Reported

Ground water levels,Number of Measurements:	1	Level reading date:	1967-03-17
Feet below surface:	115.2	Feet to sea level:	Not Reported
Note:	Not Reported		

Map ID:	60		
Organization ID:	USGS-KY		
Organization Name:	USGS Kentucky Water Science Center		
Monitor Location:	I04C0902	Type:	Well
Description:	Not Reported	HUC:	05140206
Drainage Area:	Not Reported	Drainage Area Units:	Not Reported
Contrib Drainage Area:	Not Reported	Contrib Drainage Area Unts:	Not Reported
Aquifer:	Not Reported	Formation Type:	Not Reported
Aquifer Type:	Not Reported	Construction Date:	19690604
Well Depth:	Not Reported	Well Depth Units:	Not Reported

GEOCHECK VERSION 2.1
STATE DATABASE WELL INFORMATION

Well Hole Depth: 92 Well Hole Depth Units: ft

Map ID: 69
 Organization ID: USGS-KY
 Organization Name: USGS Kentucky Water Science Center
 Monitor Location: I0FC0901 Type: Well
 Description: Not Reported HUC: 05140206
 Drainage Area: Not Reported Drainage Area Units: Not Reported
 Contrib Drainage Area: Not Reported Contrib Drainage Area Unts: Not Reported
 Aquifer: Not Reported Formation Type: Not Reported
 Aquifer Type: Not Reported Construction Date: 19690602
 Well Depth: Not Reported Well Depth Units: Not Reported
 Well Hole Depth: 47 Well Hole Depth Units: ft

Map ID: 71
 Organization ID: USGS-KY
 Organization Name: USGS Kentucky Water Science Center
 Monitor Location: I04C0801 Type: Well
 Description: Not Reported HUC: 05140206
 Drainage Area: Not Reported Drainage Area Units: Not Reported
 Contrib Drainage Area: Not Reported Contrib Drainage Area Unts: Not Reported
 Aquifer: Not Reported Formation Type: Not Reported
 Aquifer Type: Not Reported Construction Date: 19690602
 Well Depth: Not Reported Well Depth Units: Not Reported
 Well Hole Depth: 52 Well Hole Depth Units: ft

Map ID: 72
 Organization ID: USGS-KY
 Organization Name: USGS Kentucky Water Science Center
 Monitor Location: I04C0800 Type: Well
 Description: Not Reported HUC: 08010100
 Drainage Area: Not Reported Drainage Area Units: Not Reported
 Contrib Drainage Area: Not Reported Contrib Drainage Area Unts: Not Reported
 Aquifer: Not Reported Formation Type: Not Reported
 Aquifer Type: Not Reported Construction Date: 19690603
 Well Depth: Not Reported Well Depth Units: Not Reported
 Well Hole Depth: 57 Well Hole Depth Units: ft

GEOCHECK VERSION 2.1 STATE DATABASE WELL INFORMATION

Map ID:	75		
Organization ID:	USGS-KY		
Organization Name:	USGS Kentucky Water Science Center		
Monitor Location:	I04D0704	Type:	Well
Description:	Not Reported	HUC:	05140206
Drainage Area:	Not Reported	Drainage Area Units:	Not Reported
Contrib Drainage Area:	Not Reported	Contrib Drainage Area Unts:	Not Reported
Aquifer:	Not Reported	Formation Type:	Not Reported
Aquifer Type:	Not Reported	Construction Date:	19640812
Well Depth:	Not Reported	Well Depth Units:	Not Reported
Well Hole Depth:	80	Well Hole Depth Units:	ft

Map ID:	80		
Organization ID:	USGS-KY		
Organization Name:	USGS Kentucky Water Science Center		
Monitor Location:	I04D0703	Type:	Well
Description:	Not Reported	HUC:	05140206
Drainage Area:	Not Reported	Drainage Area Units:	Not Reported
Contrib Drainage Area:	Not Reported	Contrib Drainage Area Unts:	Not Reported
Aquifer:	Not Reported	Formation Type:	Not Reported
Aquifer Type:	Not Reported	Construction Date:	19640921
Well Depth:	Not Reported	Well Depth Units:	Not Reported
Well Hole Depth:	70	Well Hole Depth Units:	ft

Map ID:	82		
Organization ID:	USGS-KY		
Organization Name:	USGS Kentucky Water Science Center		
Monitor Location:	I04C0900	Type:	Well
Description:	Not Reported	HUC:	05140206
Drainage Area:	Not Reported	Drainage Area Units:	Not Reported
Contrib Drainage Area:	Not Reported	Contrib Drainage Area Unts:	Not Reported
Aquifer:	Not Reported	Formation Type:	Wilcox Group
Aquifer Type:	Not Reported	Construction Date:	194808
Well Depth:	171	Well Depth Units:	ft
Well Hole Depth:	171	Well Hole Depth Units:	ft

Ground water levels,Number of Measurements:	2	Level reading date:	1967-03-20
Feet below surface:	112.2	Feet to sea level:	Not Reported
Note:	Not Reported		

Level reading date:	1967-03-20	Feet below surface:	112.2
Feet to sea level:	Not Reported	Note:	Not Reported

GEOCHECK VERSION 2.1
STATE DATABASE WELL INFORMATION

Map ID: 87
 Organization ID: USGS-KY
 Organization Name: USGS Kentucky Water Science Center
 Monitor Location: J4A0112 Type: Well
 Description: Not Reported HUC: 08010100
 Drainage Area: Not Reported Drainage Area Units: Not Reported
 Contrib Drainage Area: Not Reported Contrib Drainage Area Unts: Not Reported
 Aquifer: Not Reported
 Formation Type: Sparta Aquifer Surficial Confining Unit
 Aquifer Type: Not Reported Construction Date: 19670101
 Well Depth: 180 Well Depth Units: ft
 Well Hole Depth: Not Reported Well Hole Depth Units: Not Reported

Ground water levels,Number of Measurements: 2 Level reading date: 1967-03-01
 Feet below surface: 142.00 Feet to sea level: Not Reported
 Note: Not Reported

Level reading date: 1967-03-01 Feet below surface: 142.00
 Feet to sea level: Not Reported Note: Not Reported

Map ID: 93
 Organization ID: USGS-KY
 Organization Name: USGS Kentucky Water Science Center
 Monitor Location: J4A0121 Type: Well
 Description: Not Reported HUC: 05140206
 Drainage Area: Not Reported Drainage Area Units: Not Reported
 Contrib Drainage Area: Not Reported Contrib Drainage Area Unts: Not Reported
 Aquifer: Not Reported
 Formation Type: Tallahatta Formation of Claiborne Group
 Aquifer Type: Not Reported Construction Date: 19590101
 Well Depth: 234 Well Depth Units: ft
 Well Hole Depth: Not Reported Well Hole Depth Units: Not Reported

Ground water levels,Number of Measurements: 1 Level reading date: 1959-08-01
 Feet below surface: 124.00 Feet to sea level: Not Reported
 Note: Not Reported

GEOCHECK VERSION 2.1 STATE DATABASE WELL INFORMATION

State Well Information:

Map ID:	1	Well Type:	Water Well
AKGWA ID:	00072420	Alt ID:	Not Reported
Well Status:	Active	Well Name:	Residence - Robert Foster
PWS ID:	Not Reported	Usage:	Domestic - Single Household
Surface Elevation:	410	Depth to Bedrock:	0
Total Depth:	150		
End Date:	18-APR-19		

Map ID:	2	Well Type:	Water Well
AKGWA ID:	00070853	Alt ID:	Not Reported
Well Status:	Active	Well Name:	Residence - Steven Rousseau
PWS ID:	Not Reported	Usage:	Domestic - Single Household
Surface Elevation:	405	Depth to Bedrock:	0
Total Depth:	150		
End Date:	01-NOV-15		

Map ID:	3	Well Type:	Water Well
AKGWA ID:	00019004	Alt ID:	Not Reported
Well Status:	Active	Well Name:	Residence - Dent Shepherd
PWS ID:	Not Reported	Usage:	Domestic - Single Household
Surface Elevation:	420	Depth to Bedrock:	130
Total Depth:	130		
End Date:	12-FEB-91		

Map ID:	4	Well Type:	Water Well
AKGWA ID:	00053650	Alt ID:	Not Reported
Well Status:	Active	Well Name:	Residence - David Wrye
PWS ID:	Not Reported	Usage:	Agriculture - Livestock Watering
Surface Elevation:	410	Depth to Bedrock:	0
Total Depth:	110		
End Date:	11-FEB-00		

Map ID:	5	Well Type:	Water Well
AKGWA ID:	00043543	Alt ID:	Not Reported
Well Status:	Active	Well Name:	Residence - Randy Williams
PWS ID:	Not Reported	Usage:	Agriculture - Livestock Watering
Surface Elevation:	400	Depth to Bedrock:	0
Total Depth:	150		
End Date:	09-NOV-95		

Map ID:	6	Well Type:	Water Well
AKGWA ID:	00018309	Alt ID:	Not Reported
Well Status:	Not Reported	Well Name:	Residence - Donald Stewart
PWS ID:	Not Reported	Usage:	Not Reported
Surface Elevation:	430		

**GEOCHECK VERSION 2.1
STATE DATABASE WELL INFORMATION**

Total Depth:	175	Depth to Bedrock:	0
End Date:	12-JUL-91		

Map ID:	8	Well Type:	Water Well
AKGWA ID:	00000810	Alt ID:	Not Reported
Well Status:	Active	Well Name:	Residence - Jackie Overby
PWS ID:	Not Reported	Usage:	Domestic - Single Household
Surface Elevation:	390	Depth to Bedrock:	120
Total Depth:	120		
End Date:	09-JUL-87		

Map ID:	7	Well Type:	Water Well
AKGWA ID:	00002491	Alt ID:	Not Reported
Well Status:	Plugged	Well Name:	Residence - Ollie Travis
PWS ID:	Not Reported	Usage:	Domestic - Single Household
Surface Elevation:	390	Depth to Bedrock:	0
Total Depth:	0		
End Date:	14-MAR-86		

Map ID:	7	Well Type:	Water Well
AKGWA ID:	00002490	Alt ID:	Not Reported
Well Status:	Active	Well Name:	Residence - Ollie Travis
PWS ID:	Not Reported	Usage:	Domestic - Single Household
Surface Elevation:	390	Depth to Bedrock:	150
Total Depth:	150		
End Date:	18-MAR-86		

Map ID:	9	Well Type:	Water Well
AKGWA ID:	00055177	Alt ID:	Not Reported
Well Status:	Active	Well Name:	Residence - Larry Edging
PWS ID:	Not Reported	Usage:	Domestic - Single Household
Surface Elevation:	400	Depth to Bedrock:	140
Total Depth:	140		
End Date:	02-JUN-00		

Map ID:	6	Well Type:	Water Well
AKGWA ID:	00057511	Alt ID:	Not Reported
Well Status:	Active	Well Name:	Residence - Joey Seaton
PWS ID:	Not Reported	Usage:	Domestic - Single Household
Surface Elevation:	450	Depth to Bedrock:	0
Total Depth:	146		
End Date:	25-JAN-03		

Map ID:	10		
---------	----	--	--

GEOCHECK VERSION 2.1
STATE DATABASE WELL INFORMATION

AKGWA ID:	00012695	Well Type:	Water Well
Well Status:	Active	Alt ID:	Not Reported
PWS ID:	Not Reported	Well Name:	Residence - Allen B Ross
Surface Elevation:	900	Usage:	Domestic - Single Household
Total Depth:	155	Depth to Bedrock:	155
End Date:	29-DEC-89		

Map ID:	11	Well Type:	Water Well
AKGWA ID:	00004057	Alt ID:	Not Reported
Well Status:	Active	Well Name:	Residence - Luther L Moore
PWS ID:	Not Reported	Usage:	Domestic - Single Household
Surface Elevation:	430	Depth to Bedrock:	135
Total Depth:	135		
End Date:	10-JUL-87		

Map ID:	11	Well Type:	Water Well
AKGWA ID:	00013213	Alt ID:	Not Reported
Well Status:	Active	Well Name:	Residence - Owen M Litchfield
PWS ID:	Not Reported	Usage:	Domestic - Single Household
Surface Elevation:	450	Depth to Bedrock:	105
Total Depth:	105		
End Date:	02-MAR-89		

Map ID:	12	Well Type:	Water Well
AKGWA ID:	00053091	Alt ID:	Not Reported
Well Status:	Active	Well Name:	Residence - Mike Russell
PWS ID:	Not Reported	Usage:	Domestic - Single Household
Surface Elevation:	420	Depth to Bedrock:	0
Total Depth:	160		
End Date:	30-SEP-99		

Map ID:	12	Well Type:	Water Well
AKGWA ID:	00066884	Alt ID:	Not Reported
Well Status:	Active	Well Name:	Residence - Harold Peeler
PWS ID:	Not Reported	Usage:	Domestic - Multiple Domestic Households
Surface Elevation:	440	Depth to Bedrock:	174
Total Depth:	174		
End Date:	14-SEP-10		

Map ID:	13	Well Type:	Water Well
AKGWA ID:	00045119	Alt ID:	Not Reported
Well Status:	Active	Well Name:	Residence - Gracie Broady
PWS ID:	Not Reported	Usage:	Domestic - Single Household
Surface Elevation:	430	Depth to Bedrock:	0
Total Depth:	180		
End Date:	03-SEP-96		

GEOCHECK VERSION 2.1
STATE DATABASE WELL INFORMATION

AKGWA ID:	00045139	Well Type:	Water Well
Well Status:	Active	Alt ID:	Not Reported
PWS ID:	Not Reported	Well Name:	Residence - Harry Moss
Surface Elevation:	420	Usage:	Domestic - Single Household
Total Depth:	180	Depth to Bedrock:	0
End Date:	08-JUL-97		

Map ID:	15	Well Type:	Water Well
AKGWA ID:	00055017	Alt ID:	Not Reported
Well Status:	Active	Well Name:	Residence - Ronald White
PWS ID:	Not Reported	Usage:	Domestic - Single Household
Surface Elevation:	462	Depth to Bedrock:	0
Total Depth:	140		
End Date:	14-NOV-01		

Map ID:	16	Well Type:	Water Well
AKGWA ID:	00066104	Alt ID:	Not Reported
Well Status:	Active	Well Name:	Residence - Todd Williams
PWS ID:	Not Reported	Usage:	Domestic - Single Household
Surface Elevation:	402	Depth to Bedrock:	0
Total Depth:	120		
End Date:	18-MAY-09		

Map ID:	17	Well Type:	Water Well
AKGWA ID:	00064509	Alt ID:	WELL
Well Status:	Active	Well Name:	Residence - Lee Jennings
PWS ID:	Not Reported	Usage:	Domestic - Single Household
Surface Elevation:	445	Depth to Bedrock:	0
Total Depth:	130		
End Date:	13-MAR-07		

Map ID:	18	Well Type:	Water Well
AKGWA ID:	00002505	Alt ID:	Not Reported
Well Status:	Active	Well Name:	Residence - Randy Williams
PWS ID:	Not Reported	Usage:	Domestic - Single Household
Surface Elevation:	390	Depth to Bedrock:	165
Total Depth:	165		
End Date:	30-JUL-86		

Map ID:	19	Well Type:	Water Well
AKGWA ID:	00062015	Alt ID:	Not Reported
Well Status:	Active	Well Name:	Bob & Barbara Champion Property
PWS ID:	Not Reported	Usage:	Domestic - Single Household
Surface Elevation:	425	Depth to Bedrock:	0
Total Depth:	175		
End Date:	10-APR-05		

GEOCHECK VERSION 2.1
STATE DATABASE WELL INFORMATION

AKGWA ID:	00070110	Well Type:	Water Well
Well Status:	Active	Alt ID:	Not Reported
PWS ID:	Not Reported	Well Name:	Residence - Eric Williams
Surface Elevation:	409.100006	Usage:	Domestic - Single Household
Total Depth:	150	Depth to Bedrock:	0
End Date:	06-DEC-13		

Map ID:	21	Well Type:	Water Well
AKGWA ID:	00030781	Alt ID:	Not Reported
Well Status:	Active	Well Name:	Residence - Jimmy R Lambert
PWS ID:	Not Reported	Usage:	Domestic - Single Household
Surface Elevation:	455	Depth to Bedrock:	200
Total Depth:	200		
End Date:	03-JUN-93		

Map ID:	22	Well Type:	Water Well
AKGWA ID:	00028290	Alt ID:	Not Reported
Well Status:	Active	Well Name:	Residence - John L Bohanon
PWS ID:	Not Reported	Usage:	Domestic - Single Household
Surface Elevation:	450	Depth to Bedrock:	0
Total Depth:	180		
End Date:	26-AUG-92		

Map ID:	23	Well Type:	Water Well
AKGWA ID:	00067020	Alt ID:	Not Reported
Well Status:	Active	Well Name:	Residence - Ronald C & Sheila Stokes
PWS ID:	Not Reported	Usage:	Domestic - Single Household
Surface Elevation:	460	Depth to Bedrock:	0
Total Depth:	165		
End Date:	01-JAN-70		

Map ID:	25	Well Type:	Water Well
AKGWA ID:	00016190	Alt ID:	Not Reported
Well Status:	Active	Well Name:	Residence - Roy Sharp
PWS ID:	Not Reported	Usage:	Agriculture - Livestock Watering
Surface Elevation:	400	Depth to Bedrock:	210
Total Depth:	210		
End Date:	08-NOV-90		

Map ID:	26	Well Type:	Water Well
AKGWA ID:	00067815	Alt ID:	Not Reported
Well Status:	Active	Well Name:	Residence - John Elmer
PWS ID:	Not Reported	Usage:	Domestic - Single Household
Surface Elevation:	453	Depth to Bedrock:	0
Total Depth:	235		
End Date:	06-OCT-11		

GEOCHECK VERSION 2.1
STATE DATABASE WELL INFORMATION

AKGWA ID:	00070843	Well Type:	Water Well
Well Status:	Active	Alt ID:	MW-01
PWS ID:	Not Reported	Well Name:	Gordon & Sons Farm
Surface Elevation:	400	Usage:	Agriculture - General
Total Depth:	190	Depth to Bedrock:	0
End Date:	19-SEP-16		

Map ID:	28	Well Type:	Water Well
AKGWA ID:	00062366	Alt ID:	Not Reported
Well Status:	Active	Well Name:	Residence - Jeff Abernathy
PWS ID:	Not Reported	Usage:	Domestic - Single Household
Surface Elevation:	450	Depth to Bedrock:	0
Total Depth:	166		
End Date:	15-FEB-06		

Map ID:	27	Well Type:	Water Well
AKGWA ID:	00070844	Alt ID:	MW-02
Well Status:	Active	Well Name:	Gordon & Sons Farm
PWS ID:	Not Reported	Usage:	Agriculture - General
Surface Elevation:	404	Depth to Bedrock:	0
Total Depth:	190		
End Date:	19-SEP-16		

Map ID:	27	Well Type:	Water Well
AKGWA ID:	00069554	Alt ID:	Not Reported
Well Status:	Active	Well Name:	Gordon & Sons Farm
PWS ID:	Not Reported	Usage:	Domestic - Single Household
Surface Elevation:	400	Depth to Bedrock:	0
Total Depth:	120		
End Date:	01-JAN-78		

Map ID:	29	Well Type:	Water Well
AKGWA ID:	00065233	Alt ID:	Not Reported
Well Status:	Active	Well Name:	Robert S Keyser Property
PWS ID:	Not Reported	Usage:	Heat Pump - Open Loop
Surface Elevation:	450	Depth to Bedrock:	0
Total Depth:	200		
End Date:	30-JUN-08		

Map ID:	30	Well Type:	Water Well
AKGWA ID:	00032057	Alt ID:	Not Reported
Well Status:	Active	Well Name:	Residence - Betty Bondurant
PWS ID:	Not Reported	Usage:	Domestic - Single Household
Surface Elevation:	445	Depth to Bedrock:	0
Total Depth:	195		
End Date:	29-APR-93		

GEOCHECK VERSION 2.1
STATE DATABASE WELL INFORMATION

AKGWA ID:	30003885	Well Type:	Water Well
Well Status:	Not Reported	Alt ID:	Not Reported
PWS ID:	Not Reported	Well Name:	Not Reported
Surface Elevation:	0	Usage:	Domestic - Single Household
Total Depth:	0	Depth to Bedrock:	0
End Date:	Not Reported		

Map ID:	32	Well Type:	Water Well
AKGWA ID:	00030788	Alt ID:	Not Reported
Well Status:	Active	Well Name:	Residence - Steve J Boulton
PWS ID:	Not Reported	Usage:	Agriculture - Livestock Watering
Surface Elevation:	470	Depth to Bedrock:	0
Total Depth:	200		
End Date:	01-DEC-93		

Map ID:	32	Well Type:	Water Well
AKGWA ID:	00070040	Alt ID:	Not Reported
Well Status:	Active	Well Name:	New Hope Farms
PWS ID:	Not Reported	Usage:	Agriculture - General
Surface Elevation:	467	Depth to Bedrock:	0
Total Depth:	165		
End Date:	04-APR-18		

Map ID:	32	Well Type:	Water Well
AKGWA ID:	00016412	Alt ID:	Not Reported
Well Status:	Active	Well Name:	Residence - Rusty Throgmorton
PWS ID:	Not Reported	Usage:	Domestic - Single Household
Surface Elevation:	475	Depth to Bedrock:	190
Total Depth:	190		
End Date:	08-MAY-90		

Map ID:	32	Well Type:	Water Well
AKGWA ID:	00045129	Alt ID:	Not Reported
Well Status:	Active	Well Name:	Residence - Jeff Boulton
PWS ID:	Not Reported	Usage:	Domestic - Single Household
Surface Elevation:	470	Depth to Bedrock:	0
Total Depth:	200		
End Date:	29-JUL-97		

Map ID:	33	Well Type:	Water Well
AKGWA ID:	00060393	Alt ID:	Not Reported
Well Status:	Active	Well Name:	Residence - Gayle Hogan
PWS ID:	Not Reported	Usage:	Domestic - Single Household
Surface Elevation:	405	Depth to Bedrock:	0
Total Depth:	90		
End Date:	01-JAN-73		

GEOCHECK VERSION 2.1
STATE DATABASE WELL INFORMATION

AKGWA ID:	00018333	Well Type:	Water Well
Well Status:	Active	Alt ID:	Not Reported
PWS ID:	Not Reported	Well Name:	Residence - Phillip Boulton
Surface Elevation:	475	Usage:	Domestic - Single Household
Total Depth:	210	Depth to Bedrock:	0
End Date:	22-JUL-93		

Map ID:	34	Well Type:	Water Well
AKGWA ID:	40001120	Alt ID:	Not Reported
Well Status:	Not Reported	Well Name:	Not Reported
PWS ID:	Not Reported	Usage:	Domestic - Single Household
Surface Elevation:	470	Depth to Bedrock:	0
Total Depth:	212		
End Date:	Not Reported		

Map ID:	35	Well Type:	Water Well
AKGWA ID:	30003884	Alt ID:	Not Reported
Well Status:	Not Reported	Well Name:	Not Reported
PWS ID:	Not Reported	Usage:	Domestic - Single Household
Surface Elevation:	0	Depth to Bedrock:	0
Total Depth:	283		
End Date:	Not Reported		

Map ID:	35	Well Type:	Water Well
AKGWA ID:	00016151	Alt ID:	Not Reported
Well Status:	Active	Well Name:	Residence - Bill Apperson
PWS ID:	Not Reported	Usage:	Domestic - Single Household
Surface Elevation:	430	Depth to Bedrock:	175
Total Depth:	175		
End Date:	08-FEB-90		

Map ID:	36	Well Type:	Water Well
AKGWA ID:	00053098	Alt ID:	Not Reported
Well Status:	Active	Well Name:	Residence - Allen Ross
PWS ID:	Not Reported	Usage:	Agriculture - Livestock Watering
Surface Elevation:	410	Depth to Bedrock:	0
Total Depth:	160		
End Date:	06-JAN-00		

Map ID:	37	Well Type:	Water Well
AKGWA ID:	00066909	Alt ID:	Not Reported
Well Status:	Active	Well Name:	Residence - Jeff Davis
PWS ID:	Not Reported	Usage:	Domestic - Single Household
Surface Elevation:	470	Depth to Bedrock:	190
Total Depth:	470		
End Date:	16-DEC-11		

Map ID: 38

GEOCHECK VERSION 2.1
STATE DATABASE WELL INFORMATION

AKGWA ID:	60003032	Well Type:	Water Well
Well Status:	Not Reported	Alt ID:	Not Reported
PWS ID:	Not Reported	Well Name:	Not Reported
Surface Elevation:	0	Usage:	Domestic - Single Household
Total Depth:	0	Depth to Bedrock:	0
End Date:	01-JAN-75		

Map ID:	40	Well Type:	Water Well
AKGWA ID:	00000515	Alt ID:	Not Reported
Well Status:	Active	Well Name:	Residence - Mike Howle
PWS ID:	Not Reported	Usage:	Domestic - Single Household
Surface Elevation:	450	Depth to Bedrock:	174
Total Depth:	174		
End Date:	14-MAY-87		

Map ID:	42	Well Type:	Water Well
AKGWA ID:	60003060	Alt ID:	Not Reported
Well Status:	Not Reported	Well Name:	Not Reported
PWS ID:	Not Reported	Usage:	Domestic - Single Household
Surface Elevation:	0	Depth to Bedrock:	0
Total Depth:	0		
End Date:	01-JAN-74		

Map ID:	43	Well Type:	Water Well
AKGWA ID:	00057501	Alt ID:	Not Reported
Well Status:	Active	Well Name:	Residence - Mark Poole
PWS ID:	Not Reported	Usage:	Domestic - Single Household
Surface Elevation:	450	Depth to Bedrock:	0
Total Depth:	205		
End Date:	10-SEP-02		

Map ID:	44	Well Type:	Water Well
AKGWA ID:	00004058	Alt ID:	Not Reported
Well Status:	Active	Well Name:	Residence - Daniel Newberry
PWS ID:	Not Reported	Usage:	Domestic - Single Household
Surface Elevation:	440	Depth to Bedrock:	195
Total Depth:	195		
End Date:	11-JUN-87		

Map ID:	45	Well Type:	Water Well
AKGWA ID:	00020935	Alt ID:	Not Reported
Well Status:	Active	Well Name:	Residence - Phillip Bailey
PWS ID:	Not Reported	Usage:	Domestic - Single Household
Surface Elevation:	410	Depth to Bedrock:	210
Total Depth:	210		
End Date:	04-DEC-90		

Map ID: 46

GEOCHECK VERSION 2.1
STATE DATABASE WELL INFORMATION

AKGWA ID:	60002983	Well Type:	Water Well
Well Status:	Not Reported	Alt ID:	Not Reported
PWS ID:	Not Reported	Well Name:	Not Reported
Surface Elevation:	0	Usage:	Domestic - Single Household
Total Depth:	0	Depth to Bedrock:	0
End Date:	Not Reported		

Map ID:	47	Well Type:	Water Well
AKGWA ID:	00056837	Alt ID:	Not Reported
Well Status:	Active	Well Name:	Residence - Randy Grogan
PWS ID:	Not Reported	Usage:	Domestic - Single Household
Surface Elevation:	430	Depth to Bedrock:	0
Total Depth:	190		
End Date:	18-JUL-01		

Map ID:	48	Well Type:	Water Well
AKGWA ID:	60003047	Alt ID:	Not Reported
Well Status:	Not Reported	Well Name:	Not Reported
PWS ID:	Not Reported	Usage:	Domestic - Single Household
Surface Elevation:	0	Depth to Bedrock:	0
Total Depth:	0		
End Date:	01-JAN-76		

Map ID:	50	Well Type:	Water Well
AKGWA ID:	60003008	Alt ID:	Not Reported
Well Status:	Not Reported	Well Name:	Not Reported
PWS ID:	Not Reported	Usage:	Domestic - Single Household
Surface Elevation:	0	Depth to Bedrock:	18
Total Depth:	0		
End Date:	01-JAN-84		

Map ID:	47	Well Type:	Water Well
AKGWA ID:	00060394	Alt ID:	Not Reported
Well Status:	Active	Well Name:	Residence - Tom Miller
PWS ID:	Not Reported	Usage:	Domestic - Single Household
Surface Elevation:	437	Depth to Bedrock:	0
Total Depth:	160		
End Date:	01-JAN-72		

Map ID:	51	Well Type:	Water Well
AKGWA ID:	00002478	Alt ID:	Not Reported
Well Status:	Active	Well Name:	Residence - Mark Buchanan
PWS ID:	Not Reported	Usage:	Domestic - Single Household
Surface Elevation:	450	Depth to Bedrock:	0
Total Depth:	210		
End Date:	27-JUL-85		

GEOCHECK VERSION 2.1
STATE DATABASE WELL INFORMATION

AKGWA ID:	60003025	Well Type:	Water Well
Well Status:	Not Reported	Alt ID:	Not Reported
PWS ID:	Not Reported	Well Name:	Not Reported
Surface Elevation:	0	Usage:	Domestic - Single Household
Total Depth:	0	Depth to Bedrock:	0
End Date:	01-JAN-71		

Map ID:	56	Well Type:	Water Well
AKGWA ID:	00060392	Alt ID:	Not Reported
Well Status:	Active	Well Name:	Residence - Darren Hunt
PWS ID:	Not Reported	Usage:	Domestic - Single Household
Surface Elevation:	493	Depth to Bedrock:	0
Total Depth:	190		
End Date:	01-JAN-72		

Map ID:	57	Well Type:	Water Well
AKGWA ID:	00017544	Alt ID:	Not Reported
Well Status:	Active	Well Name:	Residence - Mike Durham
PWS ID:	Not Reported	Usage:	Domestic - Single Household
Surface Elevation:	450	Depth to Bedrock:	185
Total Depth:	185		
End Date:	31-JUL-90		

Map ID:	59	Well Type:	Water Well
AKGWA ID:	00064492	Alt ID:	WELL
Well Status:	Active	Well Name:	Aaron Wilson Property
PWS ID:	Not Reported	Usage:	Domestic - Single Household
Surface Elevation:	460	Depth to Bedrock:	0
Total Depth:	228		
End Date:	20-DEC-04		

Map ID:	61	Well Type:	Water Well
AKGWA ID:	00056968	Alt ID:	Not Reported
Well Status:	Active	Well Name:	Residence - Marquis Dee Reed
PWS ID:	Not Reported	Usage:	Domestic - Single Household
Surface Elevation:	470	Depth to Bedrock:	0
Total Depth:	220		
End Date:	27-AUG-01		

Map ID:	61	Well Type:	Water Well
AKGWA ID:	00056967	Alt ID:	Not Reported
Well Status:	Plugged	Well Name:	Residence - Marquis Dee Reed
PWS ID:	Not Reported	Usage:	Domestic - Single Household
Surface Elevation:	470	Depth to Bedrock:	0
Total Depth:	185		
End Date:	27-AUG-01		

GEOCHECK VERSION 2.1
STATE DATABASE WELL INFORMATION

AKGWA ID:	00067833	Well Type:	Water Well
Well Status:	Active	Alt ID:	Not Reported
PWS ID:	Not Reported	Well Name:	Residence - Brad Keller
Surface Elevation:	459	Usage:	Domestic - Single Household
Total Depth:	250	Depth to Bedrock:	0
End Date:	03-OCT-12		

Map ID:	63	Well Type:	Water Well
AKGWA ID:	00030779	Alt ID:	Not Reported
Well Status:	Active	Well Name:	Residence - Mike R Wilson
PWS ID:	Not Reported	Usage:	Domestic - Single Household
Surface Elevation:	460	Depth to Bedrock:	0
Total Depth:	180		
End Date:	10-DEC-92		

Map ID:	64	Well Type:	Water Well
AKGWA ID:	00034314	Alt ID:	Not Reported
Well Status:	Active	Well Name:	Residence - Mike R Wilson
PWS ID:	Not Reported	Usage:	Domestic - Single Household
Surface Elevation:	460	Depth to Bedrock:	0
Total Depth:	195		
End Date:	26-OCT-94		

Map ID:	65	Well Type:	Water Well
AKGWA ID:	00070882	Alt ID:	Not Reported
Well Status:	Active	Well Name:	Residence - Terry Simmons
PWS ID:	Not Reported	Usage:	Domestic - Single Household
Surface Elevation:	474	Depth to Bedrock:	0
Total Depth:	150		
End Date:	04-NOV-15		

Map ID:	66	Well Type:	Water Well
AKGWA ID:	00066081	Alt ID:	Not Reported
Well Status:	Active	Well Name:	Aaron Wilson Property
PWS ID:	Not Reported	Usage:	Domestic - Single Household
Surface Elevation:	442	Depth to Bedrock:	0
Total Depth:	210		
End Date:	08-SEP-08		

Map ID:	67	Well Type:	Water Well
AKGWA ID:	00018334	Alt ID:	Not Reported
Well Status:	Active	Well Name:	Residence - Glen Perkins
PWS ID:	Not Reported	Usage:	Agriculture - Irrigation
Surface Elevation:	450	Depth to Bedrock:	0
Total Depth:	230		
End Date:	04-AUG-93		

Map ID: 68

GEOCHECK VERSION 2.1
STATE DATABASE WELL INFORMATION

AKGWA ID:	00067801	Well Type:	Water Well
Well Status:	Active	Alt ID:	Not Reported
PWS ID:	Not Reported	Well Name:	Residence - Tyler Pittman
Surface Elevation:	464.5	Usage:	Domestic - Single Household
Total Depth:	175	Depth to Bedrock:	0
End Date:	23-MAY-11		

Map ID:	70	Well Type:	Water Well
AKGWA ID:	00054453	Alt ID:	Not Reported
Well Status:	Active	Well Name:	Residence - Duane Kindred
PWS ID:	Not Reported	Usage:	Domestic - Single Household
Surface Elevation:	470	Depth to Bedrock:	190
Total Depth:	190		
End Date:	31-OCT-00		

Map ID:	70	Well Type:	Water Well
AKGWA ID:	60002996	Alt ID:	Not Reported
Well Status:	Not Reported	Well Name:	Not Reported
PWS ID:	Not Reported	Usage:	Domestic - Single Household
Surface Elevation:	0	Depth to Bedrock:	0
Total Depth:	0		
End Date:	01-JAN-80		

Map ID:	71	Well Type:	Water Well
AKGWA ID:	60002986	Alt ID:	Not Reported
Well Status:	Not Reported	Well Name:	Not Reported
PWS ID:	Not Reported	Usage:	Domestic - Single Household
Surface Elevation:	0	Depth to Bedrock:	0
Total Depth:	0		
End Date:	01-JAN-70		

Map ID:	73	Well Type:	Water Well
AKGWA ID:	60003046	Alt ID:	Not Reported
Well Status:	Not Reported	Well Name:	Not Reported
PWS ID:	Not Reported	Usage:	Agriculture - Irrigation
Surface Elevation:	0	Depth to Bedrock:	0
Total Depth:	0		
End Date:	01-JAN-82		

Map ID:	74	Well Type:	Water Well
AKGWA ID:	00046532	Alt ID:	Not Reported
Well Status:	Active	Well Name:	Residence - Martin Flournoy
PWS ID:	Not Reported	Usage:	Agriculture - Irrigation
Surface Elevation:	460	Depth to Bedrock:	0
Total Depth:	215		
End Date:	11-NOV-97		

GEOCHECK VERSION 2.1
STATE DATABASE WELL INFORMATION

AKGWA ID:	00046531	Well Type:	Water Well
Well Status:	Active	Alt ID:	Not Reported
PWS ID:	Not Reported	Well Name:	Residence - Martin Flournoy
Surface Elevation:	460	Usage:	Domestic - Single Household
Total Depth:	175	Depth to Bedrock:	0
End Date:	11-NOV-97		

Map ID:	75	Well Type:	Water Well
AKGWA ID:	00016431	Alt ID:	Not Reported
Well Status:	Active	Well Name:	Residence - Robert Spears
PWS ID:	Not Reported	Usage:	Domestic - Single Household
Surface Elevation:	480	Depth to Bedrock:	255
Total Depth:	255		
End Date:	19-APR-90		

Map ID:	76	Well Type:	Water Well
AKGWA ID:	00066451	Alt ID:	Not Reported
Well Status:	Active	Well Name:	Residence - Heather L Brewer
PWS ID:	Not Reported	Usage:	Domestic - Single Household
Surface Elevation:	475	Depth to Bedrock:	0
Total Depth:	160		
End Date:	20-AUG-09		

Map ID:	77	Well Type:	Water Well
AKGWA ID:	00055182	Alt ID:	Not Reported
Well Status:	Active	Well Name:	Residence - Ricky Tharp
PWS ID:	Not Reported	Usage:	Domestic - Single Household
Surface Elevation:	470	Depth to Bedrock:	190
Total Depth:	190		
End Date:	17-AUG-00		

Map ID:	78	Well Type:	Water Well
AKGWA ID:	00063645	Alt ID:	WELL
Well Status:	Active	Well Name:	Residence - Joe King
PWS ID:	Not Reported	Usage:	Domestic - Single Household
Surface Elevation:	490	Depth to Bedrock:	0
Total Depth:	150		
End Date:	01-JUN-06		

Map ID:	79	Well Type:	Water Well
AKGWA ID:	00046843	Alt ID:	Not Reported
Well Status:	Active	Well Name:	Residence - Louise Harris
PWS ID:	Not Reported	Usage:	Domestic - Single Household
Surface Elevation:	495	Depth to Bedrock:	0
Total Depth:	193		
End Date:	04-NOV-96		

GEOCHECK VERSION 2.1
STATE DATABASE WELL INFORMATION

AKGWA ID:	00014354	Well Type:	Water Well
Well Status:	Active	Alt ID:	Not Reported
PWS ID:	Not Reported	Well Name:	Residence - Blake King
Surface Elevation:	480	Usage:	Domestic - Single Household
Total Depth:	254	Depth to Bedrock:	254
End Date:	05-JUN-89		

Map ID:	78	Well Type:	Water Well
AKGWA ID:	00041190	Alt ID:	Not Reported
Well Status:	Active	Well Name:	Keith Myers Property
PWS ID:	Not Reported	Usage:	Domestic - Single Household
Surface Elevation:	470	Depth to Bedrock:	0
Total Depth:	272		
End Date:	12-SEP-95		

Map ID:	81	Well Type:	Water Well
AKGWA ID:	00061927	Alt ID:	Not Reported
Well Status:	Active	Well Name:	Keith Myers Property
PWS ID:	Not Reported	Usage:	Domestic - Single Household
Surface Elevation:	480	Depth to Bedrock:	0
Total Depth:	168		
End Date:	21-JUL-04		

Map ID:	83	Well Type:	Water Well
AKGWA ID:	00059135	Alt ID:	Not Reported
Well Status:	Active	Well Name:	Residence - Jerry Moss
PWS ID:	Not Reported	Usage:	Domestic - Single Household
Surface Elevation:	460	Depth to Bedrock:	0
Total Depth:	195		
End Date:	12-APR-04		

Map ID:	84	Well Type:	Water Well
AKGWA ID:	00047818	Alt ID:	Not Reported
Well Status:	Active	Well Name:	Residence - Steve Hoskins
PWS ID:	Not Reported	Usage:	Domestic - Single Household
Surface Elevation:	450	Depth to Bedrock:	0
Total Depth:	195		
End Date:	02-DEC-97		

Map ID:	85	Well Type:	Water Well
AKGWA ID:	00049163	Alt ID:	Not Reported
Well Status:	Active	Well Name:	Residence - Jim Turner
PWS ID:	Not Reported	Usage:	Domestic - Single Household
Surface Elevation:	450	Depth to Bedrock:	0
Total Depth:	170		
End Date:	21-MAY-98		

Map ID: 86

GEOCHECK VERSION 2.1
STATE DATABASE WELL INFORMATION

AKGWA ID:	00045101	Well Type:	Water Well
Well Status:	Active	Alt ID:	Not Reported
PWS ID:	Not Reported	Well Name:	Residence - Steve J Boulton
Surface Elevation:	470	Usage:	Domestic - Single Household
Total Depth:	160	Depth to Bedrock:	0
End Date:	10-OCT-96		

Map ID:	87	Well Type:	Water Well
AKGWA ID:	40002472	Alt ID:	365953088573401
Well Status:	Not Reported	Well Name:	Not Reported
PWS ID:	Not Reported	Usage:	UNKNOWN
Surface Elevation:	472	Depth to Bedrock:	0
Total Depth:	0		
End Date:	Not Reported		

Map ID:	88	Well Type:	Water Well
AKGWA ID:	00013211	Alt ID:	Not Reported
Well Status:	Active	Well Name:	Residence - Linda Hoskins
PWS ID:	Not Reported	Usage:	Domestic - Single Household
Surface Elevation:	430	Depth to Bedrock:	260
Total Depth:	260		
End Date:	08-FEB-89		

Map ID:	89	Well Type:	Water Well
AKGWA ID:	30004089	Alt ID:	Not Reported
Well Status:	Not Reported	Well Name:	Not Reported
PWS ID:	Not Reported	Usage:	PUBLIC
Surface Elevation:	0	Depth to Bedrock:	0
Total Depth:	0		
End Date:	Not Reported		

Map ID:	90	Well Type:	Water Well
AKGWA ID:	00045448	Alt ID:	Not Reported
Well Status:	Active	Well Name:	Residence - Bob Abernathy
PWS ID:	Not Reported	Usage:	Domestic - Single Household
Surface Elevation:	490	Depth to Bedrock:	0
Total Depth:	225		
End Date:	26-AUG-96		

Map ID:	91	Well Type:	Water Well
AKGWA ID:	00061836	Alt ID:	Not Reported
Well Status:	Active	Well Name:	Residence - Gil Perkins
PWS ID:	Not Reported	Usage:	Domestic - Single Household
Surface Elevation:	470	Depth to Bedrock:	0
Total Depth:	190		
End Date:	08-JUL-05		

Map ID: 92

GEOCHECK VERSION 2.1
STATE DATABASE WELL INFORMATION

AKGWA ID:	00034206	Well Type:	Water Well
Well Status:	Active	Alt ID:	Not Reported
PWS ID:	Not Reported	Well Name:	Residence - Marcia Miller
Surface Elevation:	480	Usage:	Domestic - Single Household
Total Depth:	0	Depth to Bedrock:	0
End Date:	10-NOV-93		

Map ID:	92	Well Type:	Water Well
AKGWA ID:	00026305	Alt ID:	Not Reported
Well Status:	Plugged	Well Name:	Residence - Marcia Miller
PWS ID:	Not Reported	Usage:	Not Reported
Surface Elevation:	480	Depth to Bedrock:	0
Total Depth:	225		
End Date:	10-NOV-93		

Map ID:	93	Well Type:	Water Well
AKGWA ID:	40002168	Alt ID:	365928088550801
Well Status:	Not Reported	Well Name:	Not Reported
PWS ID:	Not Reported	Usage:	UNKNOWN
Surface Elevation:	467	Depth to Bedrock:	0
Total Depth:	0		
End Date:	Not Reported		

Map ID:	94	Well Type:	Water Well
AKGWA ID:	30000673	Alt ID:	Not Reported
Well Status:	Not Reported	Well Name:	Not Reported
PWS ID:	Not Reported	Usage:	Domestic - Single Household
Surface Elevation:	0	Depth to Bedrock:	0
Total Depth:	0		
End Date:	Not Reported		

Map ID:	95	Well Type:	Water Well
AKGWA ID:	00050931	Alt ID:	Not Reported
Well Status:	Active	Well Name:	Claudia Boulton Property
PWS ID:	Not Reported	Usage:	Domestic - Single Household
Surface Elevation:	480	Depth to Bedrock:	0
Total Depth:	180		
End Date:	10-DEC-98		

Map ID:	95	Well Type:	Water Well
AKGWA ID:	00063856	Alt ID:	Not Reported
Well Status:	Active	Well Name:	Residence - Ralph Burnett
PWS ID:	Not Reported	Usage:	Domestic - Single Household
Surface Elevation:	480	Depth to Bedrock:	0
Total Depth:	195		
End Date:	05-SEP-06		

GEOCHECK VERSION 2.1
STATE DATABASE WELL INFORMATION

AKGWA ID:	00045423	Well Type:	Water Well
Well Status:	Active	Alt ID:	Not Reported
PWS ID:	Not Reported	Well Name:	Residence - Bruce Leigh
Surface Elevation:	470	Usage:	Domestic - Single Household
Total Depth:	224	Depth to Bedrock:	0
End Date:	02-JUN-97		

Map ID:	96	Well Type:	Water Well
AKGWA ID:	00016160	Alt ID:	Not Reported
Well Status:	Active	Well Name:	Residence - W E Miller
PWS ID:	Not Reported	Usage:	Agriculture - Livestock Watering
Surface Elevation:	475	Depth to Bedrock:	0
Total Depth:	240		
End Date:	28-OCT-91		

Map ID:	97	Well Type:	Water Well
AKGWA ID:	00016159	Alt ID:	Not Reported
Well Status:	Active	Well Name:	Residence - James H Crouch
PWS ID:	Not Reported	Usage:	Domestic - Single Household
Surface Elevation:	465	Depth to Bedrock:	0
Total Depth:	260		
End Date:	12-NOV-91		

Map ID:	98	Well Type:	Water Well
AKGWA ID:	00021984	Alt ID:	Not Reported
Well Status:	Plugged	Well Name:	Residence - Kenny Robertson
PWS ID:	Not Reported	Usage:	Not Reported
Surface Elevation:	470	Depth to Bedrock:	0
Total Depth:	0		
End Date:	01-JAN-00		

Map ID:	98	Well Type:	Water Well
AKGWA ID:	00046872	Alt ID:	Not Reported
Well Status:	Active	Well Name:	Residence - Kenny Robertson
PWS ID:	Not Reported	Usage:	Agriculture - Livestock Watering
Surface Elevation:	470	Depth to Bedrock:	0
Total Depth:	340		
End Date:	06-AUG-97		

Map ID:	98	Well Type:	Water Well
AKGWA ID:	00067838	Alt ID:	Not Reported
Well Status:	Active	Well Name:	Harry M Arterburn Property
PWS ID:	Not Reported	Usage:	Agriculture - General
Surface Elevation:	467	Depth to Bedrock:	0
Total Depth:	175		
End Date:	05-OCT-12		

GEOCHECK VERSION 2.1
STATE DATABASE WELL INFORMATION

API #:	16007000030000	KGS #:	55853
Well Elevation:	480	Original Farm/Lease Name:	TOMLIN, JACK
Original Operator:	VENHOFF, C B	Original Well #:	1
Formation:	120TRTR	Deepest Formation:	000
Init Open or Potential Flow:	Not Reported	Original API Classification:	New Pool Wildcat
How Completed:	Dry and abandoned		
Bore Type:	Conventional vertical well bore		
Completion Date:	11-FEB-65	Plug Date:	11-FEB-65
Documentation on Plug:	PA	Core Call #:	Not Reported
Cutting Call #:	Not Reported	Log on File:	Not Reported
Permit #:	12816		
URL:	https://kgs.uky.edu/kygeode/services/oilgas/wellReport.asp?id=55853		

KENTUCKY GOVERNMENT WELL RECORDS SEARCHED

PWS: Public Water Systems

Source: EPA/Office of Drinking Water

Telephone: 202-564-3750

Public Water System data from the Federal Reporting Data System. A PWS is any water system which provides water to at least 25 people for at least 60 days annually. PWSs provide water from wells, rivers and other sources.

PWS ENF: Public Water Systems Violation and Enforcement Data

Source: EPA/Office of Drinking Water

Telephone: 202-564-3750

Violation and Enforcement data for Public Water Systems from the Safe Drinking Water Information System (SDWIS) after August 1995. Prior to August 1995, the data came from the Federal Reporting Data System (FRDS).

USGS Water Wells: USGS National Water Inventory System (NWIS)

This database contains descriptive information on sites where the USGS collects or has collected data on surface water and/or groundwater. The groundwater data includes information on wells, springs, and other sources of groundwater.

State Wetlands Data: Wetland Inventory

Source: Environmental & Public Protection Cabinet

Telephone: 502-564-6736

Kentucky Water Well Records Database

Source: Kentucky Geological Survey

Telephone: 859-257-5500

Water Wells in Kentucky. Data from the Kentucky Ground Water Data Repository.

Oil and Gas Well Locations

Source: Kentucky Geological Survey

Telephone: 859-257-5500

Oil and gas well locations in the state of Kentucky

STREET AND ADDRESS INFORMATION

© 2015 TomTom North America, Inc. All rights reserved. This material is proprietary and the subject of copyright protection and other intellectual property rights owned by or licensed to Tele Atlas North America, Inc. The use of this material is subject to the terms of a license agreement. You will be held liable for any unauthorized copying or disclosure of this material.

APPENDIX F
AGENCY RECORDS

APPENDIX G
INTERVIEW FORMS

Questions for Environmental Site Assessment

Please answer all and respond N/A if not applicable to the Site.

Who is the current owner of the property? When did the owner purchase the property?

J/B LLC 50% R/S LLC 50% undivided 2012

Who is the occupant(s) of the property? Number of years occupied?

Same as owned / 10 yrs

Who manages the property? For how long?

DBF 10 yrs

Who are the previous owners/tenants of the property? What was the property previously used for?

BARRY BOUNDRAUT FARMING

Was the property ever developed with a gas station, automotive repair facility, or industrial facility? If so, please describe and provide dates.

Not that I know of

Was the property ever used for dry cleaning, film finishing, or x-ray operations? If so, please describe and provide dates.

NO

Please provide the year of construction for all buildings and dates of renovations (indicate if known or estimated and source):

NA

Please provide the square footage of all buildings on the property (indicate if known or estimated and source):

① at 6000 sqft

Please provide the acreage of the property (indicate if known or estimated and source):

est 430 acres

What are the construction materials of the buildings...metal frame, bitumen roof, etc.?

Wood and metal

Have the building materials been tested for asbestos or lead-based paint? If so, what were the results? Is there a report available?

NA

Have there been reports of mold or water damage at the property? Please describe.

NO

Has fill dirt been used at the property? If so, what was the source of the dirt? Please provide location and reason for fill dirt.

NO

Are there any local, state, or federal permits required for the property such as:

NO

Current or historical underground storage tanks (provide tank and line tightness and corrosion protection test results, monthly monitoring reports, tank closure/removal reports)

Storm water discharge

Waste water discharge

Air quality

Hazardous or industrial waste (**provide copies of waste manifests and Tier 2 forms for past 3 years**)

Spill Prevention Control and Countermeasures (SPCC) Plan?

Please provide copies of all permits.

Do you have any knowledge of prior environmental reports for the property? **Provide Copies**

NO

Do you have knowledge of any wells (domestic or monitoring wells), oil water separators, floor drains, or septic tanks on the property? If so, please describe location and use.

NO

Do you have knowledge of any current or previous wells, drains, oil water separators, or septic tanks on the property? If so, please describe location and use.

NO

Do you have knowledge of any current or historical underground tanks or aboveground storage tanks on the property or adjacent properties?

NO

Are you aware of hazardous material or petroleum releases to the property? If so, please provide dates and details.

No

Do you have knowledge of any hazardous materials, petroleum products, or wastes used or stored on the property?

No

Are hazardous wastes generated on the property? If so, please describe and provide waste manifests or method of disposal.

No

How is solid non-hazardous waste stored at or removed from the property?

No

Are you aware of any environmental liens or activity use limitations for the Site or any existing environmental conditions at the property? If so, please describe and provide documentation.

No

Are you aware of any wetlands or ecological easements on the property? If so, please describe.

No

Are you aware of any right-of-ways or underground pipelines on the property? If so, please describe.

Electric
~~utilities~~ utilities

Name of person completing this questionnaire: Jeff Davis

Title of person completing this questionnaire: mgr O&F

Association with the property: operator - owner

Years familiar with the property: 12 years

Questions for Environmental Site Assessment

Please answer all and respond N/A if not applicable to the Site.

Who is the current owner of the property? When did the owner purchase the property?

Exhibit A: Parcel 58-25, 46.16 acres, owner: Virginia Gayle Perkins, widow of Glen Ray Perkins; acquired through probate in 2022-2023

Exhibit B part a: Parcel 59-03, 92.25 acres, owner: Alan B. Perkins, acquired: 1993/4

Exhibit B part b: Parcel 59-17-01, 37.5 acres, owner: Alan B. Perkins, acquired: 1993/4

Exhibit C part a: Parcel 59-02, approx. 26.5 acres, owner: GRP& VGP IR Trust, acquired 2018

Exhibit C part b: Parcel 59-02, approx. 38.0 acres, owner: GRP& VGP IR Trust, acquired 2018

Exhibit C part c: Parcel 59-17, approx. 37.5 acres owner: GRP& VGP IR Trust, acquired 2018

Who is the occupant(s) of the property? Number of years occupied?

Each of these tracts of land has been owned and operated as part of Perkins Family Farm LLC beginning under the management of Glen Ray Perkins in approx.. 1962 with leases and purchases throughout Glen R.Perkins' life up until his death in April 2021

Who manages the property? For how long?

Currently the Perkins Farm LLC land and operations are overseen by Alan B. Perkins and Melanie Beth Perkins; the agricultural land is currently leased for crop operations and cattle grazing operations to Jim Martin.

Who are the previous owners/tenants of the property? What was the property previously used for?

Exhibit A has been in the Perkins family for several generations of farm operations

Exhibit B part a has been in the Perkins family (purchased from relatives by Glen R. Perkins and then Alan B. Perkins) for several generations

Exhibit B part b was purchased from Kenley Miller by Glen R. and W. E. Perkins and is owned/operated by the Perkins family; owned by Alan B. Perkins

Exhibit C part a has been in the Perkins family (purchased from relatives by Glen R. Perkins); it is now owned and operated by Perkins Family Farm LLC under the GRP & VGP IR Trust.

Exhibit C part b has been in the Perkins family (purchased from Tisdal family by Glen R. Perkins; it is now owned and operated by Perkins Family Farm LLC under the GRP & VGP IR Trust.

Exhibit C part c was purchased from Kenley Miller by Glen R. and W. E. Perkins and is owned/operated by Perkins Family Farm LLC under the GRP & VGP IR Trust

Was the property ever developed with a gas station, automotive repair facility, or industrial facility? If so, please describe and provide dates.

No. Only agricultural mechanized operations have been conducted on these parcels of land. Some fuel tanks have been used above ground and a few buried near the location of the farmer's homes where equipment has been stored and repaired. Dates would extend throughout 1920's and later under the Perkins Family Farming operations.

Was the property ever used for dry cleaning, film finishing, or x-ray operations? If so, please describe and provide dates.

No

Please provide the year of construction for all buildings and dates of renovations (indicate if known or estimated and source):

Dates are not known specifically. Earliest farm structures would have been built as early as 1920s and 1930's (although most structures from this early has since been demolished/replaced). Several tobacco barns were built as early as 1960's. Most recent building that remain standing are near the remaining Glen R. and Virginia Gayle Perkins home (1960's for the white pole barn, 1973 for the GRP & VGP Family Home, 1978 for the tan metal tool shop and horse stalls, 1981 for the hog farrowing and feeding floor operation, approximately 2004 for the machinery shed).

Please provide the square footage of all buildings on the property (indicate if known or estimated and source):

Measurements need to be taken... currently do not know for certain

Please provide the acreage of the property (indicate if known or estimated and source): see listed answers for first question above

What are the construction materials of the buildings...metal frame, bitumen roof, etc.?

Farm structures are Post and timber with metal roof and either wood or metal siding. Perkins Family home is Frame construction with brick veneer.

Have the building materials been tested for asbestos or lead-based paint? If so, what were the results? Is there a report available?

Not tested for asbestos or lead-based paint; any structure built prior to 1970 should be presumed to require testing for either or both asbestos and/or lead-paint.

Have there been reports of mold or water damage at the property? Please describe.

Not noted but typical of farm structures

Has fill dirt been used at the property? If so, what was the source of the dirt? Please provide location and reason for fill dirt.

None known/recalled. Most fill-dirt would have been obtained locally or hauled from sources local to Ballard County.

Are there any local, state, or federal permits required for the property such as:

Only the Marathon Gas/Oil Pipelines operating under easement below ground. Current or historical underground storage tanks (provide tank and line tightness and corrosion protection test results, monthly monitoring reports, tank closure/removal reports)

Storm water discharge

Waste water discharge

Air quality

Hazardous or industrial waste (**provide copies of waste manifests and Tier 2 forms for past 3 years**)

Spill Prevention Control and Countermeasures (SPCC) Plan?

Please provide copies of all permits. No known permits

Do you have any knowledge of prior environmental reports for the property? **Provide Copies**

None known

Do you have knowledge of any wells (domestic or monitoring wells), oil water separators, floor drains, or septic tanks on the property? If so, please describe location and use.

Several water wells have been drilled and used throughout the years. One on Exhibit B part a. Two on Exhibit C part a. each of these was used for potable drinking water for the Perkins Family farmers and their immediate family as well as livestock.

Do you have knowledge of any current or previous wells, drains, oil water separators, or septic tanks on the property? If so, please describe location and use.

A septic tank and field drain is in current use and operation at the GRP & VGP Perkins Family Home.

Do you have knowledge of any current or historical underground tanks or aboveground storage tanks on the property or adjacent properties?

Fuel tanks have been buried near the GRP & VGP Family Home; above ground fuel tanks have been removed from use.

Are you aware of hazardous material or petroleum releases to the property? If so, please provide dates and details.

We suspect minor fuel spills have occurred where tractors and other agricultural equipment fueling locations were present. No known major spills or petroleum releases are recalled by living members of the family.

Do you have knowledge of any hazardous materials, petroleum products, or wastes used or stored on the property?

Yes, near the GRP & VGP Family home and tool/machinery shed; however, these are consistent with minor/nominal spills and leaks from agricultural equipment operations.

Are hazardous wastes generated on the property? If so, please describe and provide waste manifests or method of disposal.

None known

How is solid non-hazardous waste stored at or removed from the property?

None known. Agricultural chemicals and pesticides were used consistent with the manufacturer's instructions and intended use.

Are you aware of any environmental liens or activity use limitations for the Site or any existing environmental conditions at the property? If so, please describe and provide documentation.

None known

Are you aware of any wetlands or ecological easements on the property? If so, please describe.

No known wetland easements ...

Are you aware of any right-of-ways or underground pipelines on the property? If so, please describe.

Yes, Marathon Pipelines run on each tracts of land on each (east and west) side of Hwy 358; locations are clearly marked along the fence lines where the pipeline is buried underground. There is a Marathon Pipeline locator application for smart phones that shows the location of each of the pipelines that cross under Perkins Farm properties.

Name of person completing this questionnaire: Alan B. Perkins

Title of person completing this questionnaire: GRP & VGP IR Trust, Trustee and Son of
Glen R. Perkins & Virginia Gayle Perkins

Association with the property: Part Owner, Trustee, and Heir/Beneficiary

Years familiar with the property: 50+ years

Questions for Environmental Site Assessment

Please answer all and respond N/A if not applicable to the Site.

Who is the current owner of the property? [Patrick and Melissa Baldwin](#) When did the owner purchase the property? [161 acres in 2016; 10 acres 2020](#)

Who is the occupant(s) of the property? Number of years occupied? [7 years](#)

Who manages the property? [Patrick and Melissa Baldwin](#) For how long? [7 years](#)

Who are the previous owners/tenants of the property? [Mac Jennings](#) What was the property previously used for? [Row crop farming](#)

Was the property ever developed with a gas station, automotive repair facility, or industrial facility? [No](#) If so, please describe and provide dates.

Was the property ever used for dry cleaning, film finishing, or x-ray operations? [No](#) If so, please describe and provide dates.

Please provide the year of construction for all buildings and dates of renovations (indicate if known or estimated and source): [Unknown](#)

Please provide the square footage of all buildings on the property (indicate if known or estimated and source): [Unknown](#)

Please provide the acreage of the property (indicate if known or estimated and source): [171 acres](#)

What are the construction materials of the buildings...metal frame, bitumen roof, etc.? [Metal roof and wood siding](#)

Have the building materials been tested for asbestos or lead-based paint? **No** If so, what were the results? Is there a report available?

Have there been reports of mold or water damage at the property? **No** Please describe.

Has fill dirt been used at the property? **No** If so, what was the source of the dirt? Please provide location and reason for fill dirt.

Are there any local, state, or federal permits required for the property such as:

Current or historical underground storage tanks (provide tank and line tightness and corrosion protection test results, monthly monitoring reports, tank closure/removal reports)

Storm water discharge

Waste water discharge

Air quality

Hazardous or industrial waste (**provide copies of waste manifests and Tier 2 forms for past 3 years**)

Spill Prevention Control and Countermeasures (SPCC) Plan? **No**

Please provide copies of all permits.

Do you have any knowledge of prior environmental reports for the property? **No**
Provide Copies

Do you have knowledge of any wells (domestic or monitoring wells), oil water separators, floor drains, or septic tanks on the property? **Yes. Water well and septic tank for existing double wide home** If so, please describe location and use.

Do you have knowledge of any current or previous wells, drains, oil water separators, or septic tanks on the property? **Yes. Water well and septic tank for existing double wide home** If so, please describe location and use.

Do you have knowledge of any current or historical underground tanks or aboveground storage tanks on the property or adjacent properties? No

Are you aware of hazardous material or petroleum releases to the property? If so, please provide dates and details. No

Do you have knowledge of any hazardous materials, petroleum products, or wastes used or stored on the property? No

Are hazardous wastes generated on the property? If so, please describe and provide waste manifests or method of disposal.
No

How is solid non-hazardous waste stored at or removed from the property? N/A

Are you aware of any environmental liens or activity use limitations for the Site or any existing environmental conditions at the property? No If so, please describe and provide documentation.

Are you aware of any wetlands or ecological easements on the property? If so, please describe. No

Are you aware of any right-of-ways or underground pipelines on the property? If so, please describe. No

Name of person completing this questionnaire: Patrick Baldwin

Title of person completing this questionnaire: Landowner

Association with the property: Landowner

Years familiar with the property: 7 years