

COMMONWEALTH OF KENTUCKY

BEFORE THE PUBLIC SERVICE COMMISSION

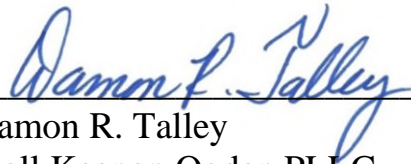
In the Matter of:

**ELECTRONIC APPLICATION OF)
HARDIN COUNTY WATER) CASE NO. 2023-00247
DISTRICT NO. 2 FOR A GENERAL)
ADJUSTMENT OF RATES)**

**RESPONSE OF HARDIN COUNTY WATER DISTRICT NO. 2
TO COMMISSION STAFF’S POST-HEARING
REQUEST FOR INFORMATION**

Hardin County Water District No. 2 (the “District”) submits its Response to Commission Staff’s Post-Hearing Request for Information.

Respectfully submitted,



Damon R. Talley
Stoll Keenon Ogden PLLC
P.O. Box 150
Hodgenville, Kentucky 42748-0150
Telephone: (270) 358-3187
Fax: (270) 358-9560
damon.talley@skofirm.com


Filed: January 26, 2024

Gerald E. Wuetcher
Stoll Keenon Ogden PLLC
300 West Vine Street, Suite 2100
Lexington, Kentucky 40507-1801
Telephone: (859) 231-3017
Fax: (859) 259-3597
gerald.wuetcher@skofirm.com

*Counsel for Hardin County Water District
No. 2*

CERTIFICATE OF SERVICE

In accordance with the Commission's Order of July 22, 2021 in Case No. 2020-00085 (Electronic Emergency Docket Related to the Novel Coronavirus COVID-19), this is to certify that the electronic filing has been transmitted to the Commission on January 26, 2024; and that there are currently no parties in this proceeding that the Commission has excused from participation by electronic means.



Damon R. Talley

COMMONWEALTH OF KENTUCKY
BEFORE THE PUBLIC SERVICE COMMISSION

In the Matter of:

ELECTRONIC APPLICATION OF)
HARDIN COUNTY WATER) **CASE NO. 2023-00247**
DISTRICT NO. 2 FOR A GENERAL)
ADJUSTMENT OF RATES)

RESPONSE OF
HARDIN COUNTY WATER DISTRICT NO. 2
TO
COMMISSION STAFF'S POST-HEARING
REQUEST FOR INFORMATION
DATED JANUARY 16, 2024

FILED: JANUARY 26, 2024

COMMONWEALTH OF KENTUCKY
BEFORE THE PUBLIC SERVICE COMMISSION


In the Matter of:

**ELECTRONIC APPLICATION)
OF HARDIN COUNTY WATER) CASE NO. 2023-00247
DISTRICT NO. 2 FOR A)
GENERAL ADJUSTMENT OF)
RATES)**

**CERTIFICATION OF RESPONSE OF HARDIN COUNTY
WATER DISTRICT NO. 2 TO COMMISSION STAFF'S
POST-HEARING REQUEST FOR INFORMATION**

This is to certify that I have supervised the preparation of Hardin County Water District No. 2's Responses to Commission Staff's Post-Hearing Request for Information. The response submitted on behalf of Hardin County Water District No. 2 is true and accurate to the best of my knowledge, information, and belief formed after a reasonable inquiry.

Date: January 26, 2024



Shaun Yourayich, General Manager
Hardin County Water District No. 2

HARDIN COUNTY WATER DISTRICT NO. 2

Case No. 2023-00247

Response to Commission Staff's Post-Hearing Request for Information

Question No. 1

Responding Witnesses: Shaun Youravich

Q-1. Provide a copy of Hardin District No. 2's system flushing reports for the past five years

A-1. See Attachment PH-1 for a copy of Hardin District No. 2's system flushing reports for the past five years.

Attachment PH-1
System Flushing Reports

2019 System Flushing Reports

OBJECTID *	Inspect Date	Reason	Flush Location	Zone	Start Time	End Time	GPM	Chlorine at Start	Chlorine at End	Nitrite	Free Ammonia	Gallons	Inspector	Notes
51035	12/31/2019 23:56	Residual	<Null>	Blue 1	1147	1157	200	2	2.2	0	0	2000	B.J. Lafollette	<Null>
51036	12/31/2019 23:45	Residual	<Null>	Blue 1	1046	1056	200	2.1	2.3	0	0	2000	B.J. Lafollette	<Null>
51037	12/31/2019 23:43	Residual	<Null>	Blue 1	1024	1034	200	1.9	2.1	0	0	2000	B.J. Lafollette	<Null>
51038	12/31/2019 23:40	Residual	<Null>	Blue 1	1009	1019	200	1.8	2	0	0	2000	B.J. Lafollette	<Null>
51039	12/31/2019 23:38	Residual	<Null>	Blue 1	2	2.2	200	2	2.2	0	0	2000	B.J. Lafollette	<Null>
51040	12/31/2019 23:36	Residual	<Null>	Blue 1	907	917	200	2.1	2.3	0	0	2000	B.J. Lafollette	<Null>
51041	12/31/2019 23:34	Residual	<Null>	Blue 1	840	850	200	2.2	2.2	0	0	2000	B.J. Lafollette	<Null>
51042	12/31/2019 19:04	Residual	<Null>	Blue 1	1327	1337	200	2.1	2.3	0	0	2000	B.J. Lafollette	<Null>
51043	12/31/2019 19:03	Residual	<Null>	Blue 2	13:43	14:03	200	2	2.2	0	0	4000	Mike Rock	<Null>
51044	12/31/2019 18:38	Residual	<Null>	Blue 2	13:18	13:38	200	1.9	2.2	0	0	4000	Mike Rock	<Null>
51045	12/31/2019 18:12	Residual	<Null>	Blue 2	12:52	13:12	200	1.9	2.2	0	0	4000	Mike Rock	<Null>
51046	12/31/2019 17:49	Residual	<Null>	Blue 1	1109	1119	200	2	2.2	0	0	2000	B.J. Lafollette	<Null>
51047	12/31/2019 17:44	Residual	<Null>	Blue 2	12:24	12:44	200	2	2.2	0	0	4000	Mike Rock	<Null>
51048	12/31/2019 17:19	Residual	<Null>	Blue 2	11:59	12:19	200	2.1	2.2	0	0	4000	Mike Rock	<Null>
51049	12/31/2019 6:50	Residual	<Null>	Blue 1	1309	1319	200	2.1	2.3	0	0	2000	B.J. Lafollette	<Null>
51050	12/31/2019 1:36	Residual	<Null>	Green	1200	1300	200	1.7	2	0	0	12000	B.J. Lafollette	Flush for res to stay up
51051	12/30/2019 20:06	Residual	<Null>	Blue 2	14:36	15:06	200	1.7	2.2	0	0	6000	Mike Rock	<Null>
51052	12/30/2019 19:27	Residual	<Null>	Blue 2	14:07	14:27	200	2	2.2	0	0	4000	Mike Rock	<Null>
51053	12/30/2019 18:56	Residual	<Null>	Blue 2	13:36	13:56	200	1.8	2.2	0	0	4000	Mike Rock	<Null>
51054	12/30/2019 18:29	Residual	<Null>	Blue 2	13:09	13:29	200	1.9	2.2	0	0	4000	Mike Rock	<Null>
51055	12/30/2019 18:01	Residual	<Null>	Blue 2	12:41	13:01	200	1.8	2.2	0	0	4000	Mike Rock	<Null>
51056	12/30/2019 17:08	Residual	<Null>	Blue 2	11:48	12:08	200	1.9	2.2	0	0	4000	Mike Rock	<Null>
51057	12/30/2019 16:42	Residual	<Null>	Blue 2	11:22	11:42	200	2	2.2	0	0	4000	Mike Rock	<Null>
51058	12/30/2019 16:16	Residual	<Null>	Blue 2	10:56	11:16	200	2	2.2	0	0	4000	Mike Rock	<Null>
51059	12/30/2019 15:48	Residual	<Null>	Blue 2	10:28	10:48	200	1.8	2.2	0	0	4000	Mike Rock	<Null>
51060	12/30/2019 15:21	Residual	<Null>	Blue 2	10:01	10:21	200	1.9	2.2	0	0	4000	Mike Rock	<Null>
51061	12/30/2019 14:47	Residual	<Null>	Blue 2	9:27	9:47	200	2.1	2.2	0	0	4000	Mike Rock	<Null>
51062	12/30/2019 14:21	Residual	<Null>	Blue 2	9:01	9:21	200	2.1	2.2	0	0	4000	Mike Rock	<Null>
51063	12/28/2019 1:33	Residual	<Null>	Blue 1	1310	1510	200	2.1	2.3	0	0	24000	B.J. Lafollette	Res check and flush after low counts
51064	12/27/2019 23:26	Residual	<Null>	Blue 1	1210	1220	200	2	2.3	0	0	2000	B.J. Lafollette	<Null>
51065	12/27/2019 23:24	Residual	<Null>	Blue 1	1138	1148	200	2.2	2.4	0	0	2000	B.J. Lafollette	<Null>
51066	12/27/2019 23:20	Residual	<Null>	Blue 1	1113	1123	200	2.3	2.5	0	0	2000	B.J. Lafollette	<Null>
51067	12/27/2019 22:39	Residual	<Null>	Green	900	1000	200	1.7	2	0	0	12000	B.J. Lafollette	End of line flush
51068	12/27/2019 20:02	Residual	<Null>	Blue 2	14:52	15:02	200	2.2	2.2	0	0	2000	Mike Rock	<Null>
51069	12/27/2019 19:47	Residual	<Null>	Blue 2	14:37	14:57	200	2.1	2.2	0	0	2000	Mike Rock	<Null>
51070	12/27/2019 19:31	Residual	<Null>	Blue 2	14:21	14:31	200	2.2	2.2	0	0	2000	Mike Rock	<Null>
51071	12/27/2019 19:06	Residual	<Null>	Blue 2	14:06	14:16	200	2.1	2.2	0	0	2000	Mike Rock	<Null>
51072	12/27/2019 18:59	Residual	<Null>	Blue 2	13:49	13:59	200	2	2.1	0	0	2000	Mike Rock	<Null>
51073	12/27/2019 18:51	Residual	<Null>	Blue 1	1027	1037	200	2	2.2	0	0	2000	B.J. Lafollette	<Null>
51074	12/27/2019 18:47	Residual	<Null>	Blue 1	1004	1014	200	1.9	2.1	0	0	2000	B.J. Lafollette	<Null>
51075	12/27/2019 18:44	Residual	<Null>	Blue 1	938	948	200	2	2.3	0	0	2000	B.J. Lafollette	<Null>
51076	12/27/2019 18:43	Residual	<Null>	Blue 1	913	923	200	2	2.2	0	0	2000	B.J. Lafollette	<Null>
51077	12/27/2019 18:43	Residual	<Null>	Blue 2	13:33	13:43	200	2.1	2.2	0	0	2000	Mike Rock	<Null>
51078	12/27/2019 18:41	Residual	<Null>	Blue 1	849	859	200	2	2.1	0	0	2000	B.J. Lafollette	<Null>
51079	12/27/2019 18:26	Residual	<Null>	Blue 2	13:06	13:26	200	2.1	2.2	0	0	4000	Mike Rock	<Null>
51080	12/27/2019 17:57	Residual	<Null>	Blue 2	12:37	12:57	200	2.1	2.2	0	0	4000	Mike Rock	<Null>
51081	12/27/2019 17:31	Residual	<Null>	Blue 1	1236	1246	200	2.1	2.3	0	0	2000	B.J. Lafollette	<Null>
51082	12/27/2019 16:58	Residual	<Null>	Blue 2	11:58	12:28	200	1.8	2.1	0	0	6000	Mike Rock	<Null>
51083	12/27/2019 15:24	Residual	<Null>	Blue 2	10:04	10:24	200	2	2.2	0	0	4000	Mike Rock	<Null>

51084	12/27/2019 14:59	Residual	<Null>	Blue 2	9:49	9:59	200	2	2.2	0	0	2000	Mike Rock	<Null>
51085	12/27/2019 14:59	Residual	<Null>	Blue 2	10:41	11:41	200	1.6	2.1	0	0	12000	Mike Rock	<Null>
51086	12/27/2019 9:00	Residual	<Null>	Green	2:00	4:00	200	0	2	0	0	24000	Mike Rock	Automatic Flush Point
51087	12/27/2019 9:00	Residual	<Null>	Brown	2:00	4:00	200	0	1.6	0	0	24000	Mike Rock	Automatic Flush Point
51088	12/27/2019 9:00	Residual	<Null>	Purple	2:00	4:00	200	0	2.1	0	0	24000	Mike Rock	Automatic Flush Point
51089	12/27/2019 1:24	Investigative Sample	<Null>	Red	<Null>	<Null>	200	0	0	0	0	6000	Mike Rock	HPC
51090	12/27/2019 1:23	Investigative Sample	<Null>	Blue 1	<Null>	<Null>	200	0	0	0	0	6000	Mike Rock	HPC
51091	12/27/2019 1:23	Investigative Sample	<Null>	Pear Orchard	<Null>	<Null>	200	0	0	0	0	6000	Mike Rock	HPC
51092	12/26/2019 13:49	Investigative Sample	<Null>	Blue 2	8:21	8:51	200	0	0	0	0	6000	Mike Rock	HPC
51093	12/23/2019 19:51	Residual	<Null>	Blue 2	14:21	14:51	200	1.8	2.2	0	0	6000	Mike Rock	<Null>
51094	12/23/2019 19:16	Residual	<Null>	Blue 2	13:46	14:16	200	1.9	2.2	0	0	6000	Mike Rock	<Null>
51095	12/23/2019 18:39	Residual	<Null>	Blue 2	13:09	13:39	200	1.8	2.2	0	0	6000	Mike Rock	<Null>
51096	12/23/2019 18:38	Residual	<Null>	Blue 1	1149	1159	200	2.1	2.3	0	0	2000	B.J. Lafollette	<Null>
51097	12/23/2019 18:37	Residual	<Null>	Blue 1	1126	1136	200	2.1	2.3	0	0	2000	B.J. Lafollette	<Null>
51098	12/23/2019 18:36	Residual	<Null>	Blue 1	1058	1108	200	2	2.2	0	0	2000	B.J. Lafollette	<Null>
51099	12/23/2019 18:35	Residual	<Null>	Blue 1	1038	1048	200	1.9	2.1	0	0	2000	B.J. Lafollette	<Null>
51100	12/23/2019 18:34	Residual	<Null>	Blue 1	1017	1027	200	1.9	2.1	0	0	2000	B.J. Lafollette	<Null>
51101	12/23/2019 18:32	Residual	<Null>	Blue 1	953	1003	200	2	2.2	0	0	2000	B.J. Lafollette	<Null>
51102	12/23/2019 18:31	Residual	<Null>	Blue 1	938	948	200	2	2.2	0	0	2000	B.J. Lafollette	<Null>
51103	12/23/2019 17:53	Residual	<Null>	Blue 2	11:53	12:53	200	1.7	2.2	0	0	12000	Mike Rock	<Null>
51104	12/23/2019 17:20	Residual	<Null>	Blue 1	907	917	200	1.8	2	0	0	2000	B.J. Lafollette	<Null>
51105	12/23/2019 16:45	Residual	<Null>	Blue 2	10:45	11:45	200	1.3	2.2	0	0	12000	Mike Rock	<Null>
51106	12/23/2019 15:38	Zone	<Null>	Blue 2	10:18	10:38	200	2	2.2	0	0	4000	Mike Rock	<Null>
51107	12/23/2019 15:02	Residual	<Null>	Blue 2	9:52	10:02	200	2.1	2.2	0	0	2000	Mike Rock	<Null>
51108	12/23/2019 14:46	Residual	<Null>	Blue 2	9:36	9:46	200	2	2.2	0	0	2000	Mike Rock	<Null>
51109	12/23/2019 14:30	Residual	<Null>	Blue 2	9:20	9:30	200	2.1	2.2	0	0	2000	Mike Rock	<Null>
51110	12/23/2019 14:14	Residual	<Null>	Blue 2	9:04	9:14	200	2	2.1	0	0	2000	Mike Rock	<Null>
51111	12/23/2019 13:59	Residual	<Null>	Blue 2	8:49	8:59	200	1.9	2.1	0	0	2000	Mike Rock	<Null>
51112	12/23/2019 13:36	Residual	<Null>	Blue 2	8:36	8:46	200	2	2.1	0	0	2000	Mike Rock	<Null>
51113	12/23/2019 13:30	Quality Complaint	<Null>	Blue 3	830am	1030am	350	0	2.2	0	0	42000	Other	Tim L
51114	12/20/2019 20:19	Residual	<Null>	Blue 2	15:09	15:19	200	1.9	2.1	0	0	2000	Mike Rock	<Null>
51115	12/20/2019 20:05	Residual	<Null>	Blue 2	14:55	15:05	200	2	2.1	0	0	2000	Mike Rock	<Null>
51116	12/20/2019 19:51	Residual	<Null>	Blue 2	14:41	14:51	200	2	2.1	0	0	2000	Mike Rock	<Null>
51117	12/20/2019 19:11	Residual	<Null>	Blue 2	13:11	14:11	200	1.4	2.1	0	0	12000	Mike Rock	<Null>
51118	12/20/2019 18:37	Residual	<Null>	Blue 2	14:27	14:37	200	1.9	2.1	0	0	2000	Mike Rock	<Null>
51119	12/20/2019 17:59	Residual	<Null>	Blue 2	12:39	12:59	200	1.6	2.2	0	0	4000	Mike Rock	<Null>
51120	12/20/2019 17:34	Residual	<Null>	Blue 2	12:14	12:34	200	1.8	2.2	0	0	4000	Mike Rock	<Null>
51121	12/20/2019 17:09	Residual	<Null>	Blue 2	11:49	12:09	200	1.9	2.2	0	0	4000	Mike Rock	<Null>
51122	12/20/2019 16:36	Residual	<Null>	Blue 2	11:16	11:36	200	1.9	2.2	0	0	4000	Mike Rock	<Null>
51123	12/20/2019 9:00	Residual	<Null>	Brown	2:00	4:00	200	0	0	0	0	24000	Mike Rock	Automatic Flush Point
51124	12/20/2019 9:00	Residual	<Null>	Purple	2:00	4:00	200	0	1.9	0	0	24000	Mike Rock	Automatic Flush Point
51125	12/20/2019 9:00	Residual	<Null>	Green	2:00	4:00	200	0	2	0	0	24000	Mike Rock	Automatic Flush Point
51126	12/19/2019 1:43	Residual	<Null>	Brown	1000	1500	200	0	0	0	0	60000	B.J. Lafollette	<Null>
51127	12/18/2019 2:13	Quality Complaint	<Null>	Brown	900	1200	200	1	1.9	0	0	36000	B.J. Lafollette	Complaint call
51128	12/16/2019 18:00	Residual	<Null>	Blue 1	1006	1016	200	2.1	2.3	0	0	2000	B.J. Lafollette	<Null>
51129	12/16/2019 17:19	Residual	<Null>	Blue 1	1436	1446	200	2	2	0	0	2000	B.J. Lafollette	<Null>
51130	12/16/2019 17:18	Residual	<Null>	Blue 1	1409	1419	200	1.9	2.1	0	0	0	B.J. Lafollette	<Null>
51131	12/16/2019 17:16	Residual	<Null>	Blue 1	1334	1344	200	1.8	2	0	0	2000	B.J. Lafollette	<Null>
51132	12/16/2019 17:15	Residual	<Null>	Blue 1	1307	1317	200	1.9	2.1	0	0	2000	B.J. Lafollette	<Null>
51133	12/16/2019 17:13	Residual	<Null>	Blue 1	1244	1254	200	2.2	2.4	0	0	2000	B.J. Lafollette	<Null>

51134	12/16/2019 17:11	Residual	<Null>	Blue 1	1219	1229	200	2.1	2.3	0	0	2000	B.J. Lafollette	<Null>
51135	12/16/2019 17:09	Residual	<Null>	Blue 1	1134	1144	200	2	2.2	0	0	2000	B.J. Lafollette	<Null>
51136	12/16/2019 17:05	Residual	<Null>	Blue 1	1027	1037	200	2.2	2.4	0	0	2000	B.J. Lafollette	<Null>
51137	12/16/2019 16:58	Residual	<Null>	Blue 1	918	949	200	1.8	2.2	0	0	4000	B.J. Lafollette	<Null>
51138	12/16/2019 5:08	Residual	<Null>	Blue 1	1109	1119	200	1.9	2.1	0	0	2000	B.J. Lafollette	<Null>
51139	12/13/2019 20:35	Residual	<Null>	Blue 2	14:37	15:07	200	1.6	2	0	0	6000	Mike Rock	<Null>
51140	12/13/2019 20:02	Quality Complaint	<Null>	Red	900	12000	200	0	0	0	0	36000	B.J. Lafollette	Air from leak
51141	12/13/2019 19:29	Residual	<Null>	Blue 2	13:59	14:29	200	1.8	2.2	0	0	6000	Mike Rock	<Null>
51142	12/13/2019 18:36	Residual	<Null>	Blue 2	13:36	13:56	200	1.9	2.1	0	0	4000	Mike Rock	<Null>
51143	12/13/2019 9:00	Residual	<Null>	Green	2:00	4:00	200	0	1.8	0	0	24000	Mike Rock	Automatic Flush Point.
51144	12/13/2019 9:00	Residual	<Null>	Brown	2:00	4:00	200	0	1.4	0	0	24000	Mike Rock	Automatic Flush Point
51145	12/13/2019 9:00	Residual	<Null>	Purple	2:00	4:00	200	0	0	0	0	24000	Mike Rock	Automatic Flush Point
51146	12/12/2019 19:47	Residual	<Null>	Blue 2	14:17	14:47	200	1.7	2.2	0	0	6000	Mike Rock	<Null>
51147	12/12/2019 19:09	Residual	<Null>	Blue 2	13:09	14:09	200	1.5	2.2	0	0	12000	Mike Rock	<Null>
51148	12/12/2019 17:59	Residual	<Null>	Blue 2	12:29	12:59	200	1.7	2.2	0	0	6000	Mike Rock	<Null>
51149	12/12/2019 17:23	Residual	<Null>	Blue 2	12:29	12:59	200	1.8	2.2	0	0	6000	Mike Rock	<Null>
51150	12/12/2019 16:38	Residual	<Null>	Blue 2	11:08	11:38	200	1.9	2.2	0	0	6000	Mike Rock	<Null>
51151	12/12/2019 15:56	Residual	<Null>	Blue 2	10:26	10:56	200	1.7	2.2	0	0	6000	Mike Rock	<Null>
51152	12/12/2019 15:12	Residual	<Null>	Blue 2	9:42	10:12	200	1.7	2.2	0	0	6000	Mike Rock	<Null>
51153	12/12/2019 14:30	Residual	<Null>	Blue 2	9:10	9:30	200	1.9	2.2	0	0	4000	Mike Rock	<Null>
51154	12/12/2019 14:01	Residual	<Null>	Blue 2	8:41	9:01	200	1.8	2.2	0	0	4000	Mike Rock	<Null>
51155	12/11/2019 16:48	Residual	<Null>	Purple	1016	1026	200	1.8	2	0	0	2000	B.J. Lafollette	<Null>
51156	12/11/2019 16:46	Residual	<Null>	Purple	937	947	200	1.7	2	0	0	2000	B.J. Lafollette	<Null>
51157	12/11/2019 16:45	Residual	<Null>	Purple	918	928	200	2.1	2.1	0	0	2000	B.J. Lafollette	<Null>
51158	12/10/2019 21:51	Residual	<Null>	Blue 2	14:21	14:51	200	1.8	2.2	0	0	6000	Mike Rock	<Null>
51159	12/10/2019 21:12	Residual	<Null>	Blue 2	13:42	14:12	200	1.8	2.2	0	0	6000	Mike Rock	<Null>
51160	12/10/2019 20:19	Residual	<Null>	Blue 2	14:59	15:19	200	1.9	2.2	0	0	4000	Mike Rock	<Null>
51161	12/10/2019 18:33	Residual	<Null>	Blue 2	13:13	13:33	200	1.9	2.2	0	0	4000	Mike Rock	<Null>
51162	12/10/2019 18:03	Residual	<Null>	Blue 2	12:43	13:03	200	2	2.2	0	0	4000	Mike Rock	<Null>
51163	12/10/2019 16:45	Residual	<Null>	Blue 2	11:15	11:45	200	1.8	2.2	0	0	6000	Mike Rock	<Null>
51164	12/10/2019 16:09	Residual	<Null>	Blue 2	10:39	11:09	200	1.9	2.2	0	0	6000	Mike Rock	<Null>
51165	12/10/2019 15:27	Residual	<Null>	Blue 2	9:57	10:27	200	1.6	2.2	0	0	6000	Mike Rock	<Null>
51166	12/10/2019 14:46	Residual	<Null>	Blue 2	8:17	8:37	200	1.9	2.1	0	0	4000	Mike Rock	<Null>
51167	12/10/2019 14:46	Residual	<Null>	Blue 2	9:16	9:46	200	2	2.2	0	0	6000	Mike Rock	<Null>
51168	12/10/2019 2:00	Leak	<Null>	Blue 2	1100	200	200	0	0	0	0	36000	B.J. Lafollette	Winter place
51169	12/9/2019 20:32	Quality Complaint	<Null>	Blue 3	9:30	14:30	200	1.7	2.2	0	0	60000	Mike Rock	<Null>
51170	12/9/2019 17:37	Residual	<Null>	Purple	949	959	200	2.2	2.4	0	0	2000	B.J. Lafollette	<Null>
51171	12/9/2019 16:43	Residual	<Null>	Purple	1213	1233	4000	2	2	0	0	4000	B.J. Lafollette	<Null>
51172	12/9/2019 16:41	Residual	<Null>	Purple	1104	1114	200	2.1	2.3	0	0	2000	B.J. Lafollette	<Null>
51173	12/9/2019 16:39	Residual	<Null>	Purple	1038	1048	200	1.9	2.1	0	0	2000	B.J. Lafollette	<Null>
51174	12/9/2019 16:38	Residual	<Null>	Purple	1016	1026	200	2	2.2	0	0	2000	B.J. Lafollette	<Null>
51175	12/9/2019 16:35	Residual	<Null>	Purple	926	936	200	2.1	2.3	0	0	2000	B.J. Lafollette	<Null>
51176	12/9/2019 16:33	Residual	<Null>	Purple	849	909	200	2	2.2	0	0	2000	B.J. Lafollette	<Null>
51177	12/6/2019 4:23	Leak	<Null>	Red	1100	200	200	1.8	2.3	0	0	36000	B.J. Lafollette	ak on hodgenville rd flushed at end of line b
51178	12/6/2019 4:17	Residual	<Null>	Pear Orchard	200	600	200	1.8	2.4	0	0	48000	B.J. Lafollette	Auto flush
51179	12/6/2019 2:52	Residual	<Null>	Purple	917	927	200	2	2.2	0	0	2000	B.J. Lafollette	<Null>
51180	12/6/2019 2:30	Residual	<Null>	Purple	1129	1139	200	2	2.3	0	0	2000	B.J. Lafollette	<Null>
51181	12/6/2019 1:57	Residual	<Null>	Purple	1341	1351	200	2	2.2	0	0	2000	B.J. Lafollette	<Null>
51182	12/6/2019 1:52	Leak	<Null>	Red	1400	1500	100	0	0	0	0	150000	B.J. Lafollette	Had to leave blow off on for 25 hours
51183	12/6/2019 1:39	Residual	<Null>	Purple	937	947	200	1.9	2	0	0	2000	B.J. Lafollette	<Null>

51184	12/5/2019 3:00	Residual	<Null>	Purple	1009	1019	200	2.1	2.3	0	0	2000	B.J. Lafollette	<Null>
51185	12/5/2019 2:58	Residual	<Null>	Purple	941	951	200	1.9	2.1	0	0	2000	B.J. Lafollette	<Null>
51186	12/5/2019 2:50	Residual	<Null>	Purple	853	903	200	2	2.2	0	0	2000	B.J. Lafollette	<Null>
51187	12/4/2019 16:31	Residual	<Null>	Purple	1009	1019	200	2.1	2.3	0	0	2000	B.J. Lafollette	<Null>
51188	12/4/2019 16:27	Residual	<Null>	Purple	941	951	200	1.9	2.1	0	0	2000	B.J. Lafollette	<Null>
51189	12/4/2019 2:45	Residual	<Null>	Purple	1412	1420	200	2.3	2.3	0	0	2000	B.J. Lafollette	<Null>
51190	12/4/2019 2:41	Residual	<Null>	Purple	1353	1403	200	2.2	2.3	0	0	2000	B.J. Lafollette	<Null>
51191	12/4/2019 2:38	Residual	<Null>	Purple	1331	1341	200	2.1	2.2	0	0	2000	B.J. Lafollette	<Null>
51192	12/4/2019 2:36	Residual	<Null>	Purple	1306	1316	200	2	2	0	0	2000	B.J. Lafollette	<Null>
51193	12/4/2019 2:33	Residual	<Null>	Purple	1242	1251	200	2.1	2	0	0	2000	B.J. Lafollette	<Null>
51194	12/4/2019 2:29	Residual	<Null>	Purple	1107	1117	200	2.1	2.3	0	0	2000	B.J. Lafollette	<Null>
51195	12/4/2019 2:26	Residual	<Null>	Purple	1026	1036	200	2.1	2.3	0	0	2000	B.J. Lafollette	<Null>
51196	12/4/2019 2:20	Residual	<Null>	Purple	1003	1013	200	2	2.2	0	0	2000	B.J. Lafollette	<Null>
51197	12/4/2019 2:20	Residual	<Null>	Purple	1003	1013	200	2	2.2	0	0	2000	B.J. Lafollette	<Null>
51198	12/4/2019 2:15	Residual	<Null>	Purple	936	946	200	1.9	2	0	0	2000	B.J. Lafollette	<Null>
51199	12/4/2019 2:07	Residual	<Null>	Purple	903	913	200	1.8	2	0	0	2000	B.J. Lafollette	<Null>
51200	12/3/2019 4:15	Residual	<Null>	Pear Orchard	200	600	200	1.7	2.3	0	0	48000	B.J. Lafollette	Auto flush
51201	12/3/2019 2:44	Residual	<Null>	Purple	1037	1047	200	1.8	2.2	0	0	2000	B.J. Lafollette	<Null>
51202	12/3/2019 2:05	Residual	<Null>	Pear Orchard	<Null>	<Null>	200	0	0	0	0	432000	B.J. Lafollette	for the month of dec the dates 2,5,9,12,16,1
51203	12/3/2019 1:55	Residual	<Null>	Purple	1309	1319	200	2.2	2.3	0	0	2000	B.J. Lafollette	<Null>
51204	12/3/2019 1:53	Residual	<Null>	Purple	1221	1231	200	2.1	2.1	0	0	2000	B.J. Lafollette	<Null>
51205	12/3/2019 1:52	Residual	<Null>	Purple	1136	1146	200	2	2	0	0	2000	B.J. Lafollette	<Null>
51206	12/3/2019 1:47	Residual	<Null>	Purple	1109	1119	200	1.9	2	0	0	2000	B.J. Lafollette	<Null>
51207	12/3/2019 1:41	Residual	<Null>	Purple	1006	1016	200	1.9	2.1	0	0	2000	B.J. Lafollette	<Null>
51208	12/3/2019 1:11	Residual	<Null>	Purple	918	928	200	1.9	2.1	0	0	2000	B.J. Lafollette	<Null>
51209	12/3/2019 1:08	Residual	<Null>	Purple	853	903	200	1.8	2	0	0	2000	B.J. Lafollette	<Null>
51210	11/30/2019 1:06	Residual	<Null>	Purple	1306	1326	200	1.9	2.1	0	0	2000	B.J. Lafollette	<Null>
51211	11/30/2019 1:02	Residual	<Null>	Purple	1129	1139	200	2	2	0	0	2000	B.J. Lafollette	<Null>
51212	11/30/2019 1:00	Residual	<Null>	Purple	1107	1117	200	2	2.1	0	0	2000	B.J. Lafollette	<Null>
51213	11/30/2019 0:58	Residual	<Null>	Purple	1039	1049	200	2.1	2.3	0	0	2000	B.J. Lafollette	<Null>
51214	11/30/2019 0:05	Residual	<Null>	Purple	1.7	1.9	200	1.7	1.9	0	0	2000	B.J. Lafollette	<Null>
51215	11/29/2019 23:54	Residual	<Null>	Purple	938	948	200	1.9	2.1	0	0	2000	B.J. Lafollette	<Null>
51216	11/29/2019 23:53	Residual	<Null>	Purple	916	926	200	2	2	0	0	2000	B.J. Lafollette	<Null>
51217	11/29/2019 18:51	Residual	<Null>	Purple	845	855	200	2.1	2.3	0	0	2000	B.J. Lafollette	<Null>
51218	11/29/2019 4:13	Residual	<Null>	Pear Orchard	200	600	200	1.6	2	0	0	48000	B.J. Lafollette	Auto flush
51219	11/28/2019 3:49	Quality Complaint	<Null>	Brown	200	230	200	1.6	1.9	0	0	6000	B.J. Lafollette	Wq complaint
51220	11/27/2019 15:03	Quality Complaint	5523 Leitchfield Loop	Green	10:00	11:00	575	0	1.8	0	0	34500	Other	Tim L
51221	11/27/2019 3:34	Quality Complaint	<Null>	Brown	1400	1500	200	1.7	1.9	0	0	12000	B.J. Lafollette	Sam Avery called and requested a line flush
51222	11/27/2019 3:29	Quality Complaint	<Null>	Red	1100	1200	200	2.3	2.3	0	0	12000	B.J. Lafollette	Wq complaint
51223	11/26/2019 4:11	Residual	<Null>	Pear Orchard	200	600	200	1.6	2	0	0	48000	B.J. Lafollette	Auto flush
51224	11/22/2019 14:45	Leak	<Null>	Downtown	945	1045	250	0	0	0	0	15000	Other	Caleb N
51225	11/22/2019 4:10	Residual	<Null>	<Null>	200	600	200	1.5	2.1	0	0	48000	B.J. Lafollette	Auto flush
51226	11/19/2019 4:08	Residual	<Null>	Pear Orchard	200	600	200	1.5	2	0	0	48000	B.J. Lafollette	Auto flush
51227	11/19/2019 3:25	Quality Complaint	<Null>	Downtown	1130	1230	200	2.4	2.4	0	0	12000	B.J. Lafollette	Rally's complaint call
51228	11/19/2019 3:17	Quality Complaint	<Null>	Purple	130	330	200	2.1	2.5	0	0	24000	B.J. Lafollette	his house at 7210 Sonora Hardin spring rd ,
51229	11/15/2019 4:07	Residual	<Null>	Pear Orchard	200	600	200	1.7	2.1	0	0	48000	B.J. Lafollette	Auto flush
51230	11/15/2019 3:12	Residual	<Null>	Green	200	300	200	1.9	2.1	0	0	12000	B.J. Lafollette	<Null>
51231	11/14/2019 23:48	Residual	<Null>	Purple	1524	1534	200	2	2.2	0	0	2000	B.J. Lafollette	<Null>
51232	11/14/2019 23:42	Residual	<Null>	Purple	1446	1456	200	1.9	2.1	0	0	2000	B.J. Lafollette	<Null>
51233	11/14/2019 23:39	Residual	<Null>	Purple	1427	1437	200	1.8	2	0	0	2000	B.J. Lafollette	<Null>

51234	11/14/2019 23:31	Residual	<Null>	Purple	1409	1419	200	1.7	1.9	0	0	2000	B.J. Lafollette	<Null>
51235	11/14/2019 19:46	Residual	<Null>	Purple	1507	1517	200	1.9	2	0	0	2000	B.J. Lafollette	<Null>
51236	11/14/2019 19:30	Leak	<Null>	Downtown	230	330	4000	0	0	0	0	240000	Other	<Null>
51237	11/14/2019 3:06	Quality Complaint	<Null>	Green	1100	<Null>	100	1.6	2	0	0	12000	B.J. Lafollette	<Null>
51238	11/12/2019 4:05	Residual	<Null>	Pear Orchard	200	600	200	1.7	2.5	0	0	48000	B.J. Lafollette	Auto flush
51239	11/11/2019 22:20	Residual	<Null>	Purple	840	900	200	1.6	2.1	0	0	4000	B.J. Lafollette	<Null>
51240	11/8/2019 23:26	Residual	<Null>	Purple	1440	1500	200	1.7	1.9	0	0	4000	B.J. Lafollette	<Null>
51241	11/8/2019 23:24	Residual	<Null>	Purple	1418	1438	200	1.9	2.3	0	0	4000	B.J. Lafollette	<Null>
51242	11/8/2019 22:56	Residual	<Null>	Purple	1239	1259	200	1.9	1.9	0	0	4000	B.J. Lafollette	<Null>
51243	11/8/2019 22:51	Residual	<Null>	Purple	1213	1233	200	1.8	2.1	0	0	4000	B.J. Lafollette	<Null>
51244	11/8/2019 19:20	Residual	<Null>	Purple	1349	1409	200	1.8	2.1	0	0	4000	B.J. Lafollette	<Null>
51245	11/8/2019 19:00	Residual	<Null>	Purple	1311	1333	200	2	2	0	0	4000	B.J. Lafollette	<Null>
51246	11/8/2019 4:04	Residual	<Null>	Pear Orchard	200	600	200	1.6	2.3	0	0	48000	B.J. Lafollette	Auto flush
51247	11/8/2019 3:34	Residual	<Null>	Purple	1123	1143	200	1.9	2.3	0	0	4000	B.J. Lafollette	<Null>
51248	11/7/2019 22:48	Residual	<Null>	Purple	1348	1408	200	1.8	2.2	0	0	4000	B.J. Lafollette	<Null>
51249	11/7/2019 22:46	Residual	<Null>	Purple	1307	1327	200	1.9	2.3	0	0	4000	B.J. Lafollette	<Null>
51250	11/7/2019 22:36	Residual	<Null>	Purple	1203	1223	200	1.9	2.3	0	0	4000	B.J. Lafollette	<Null>
51251	11/7/2019 22:30	Residual	<Null>	Purple	1059	1109	200	1.5	2.6	0	0	2000	B.J. Lafollette	<Null>
51252	11/7/2019 22:27	Residual	<Null>	Purple	1023	1043	200	1.4	2	0	0	4000	B.J. Lafollette	<Null>
51253	11/7/2019 22:26	Residual	<Null>	Purple	952	1012	200	1.7	2.1	0	0	4000	B.J. Lafollette	<Null>
51254	11/7/2019 22:22	Residual	<Null>	Purple	919	939	200	1.8	2.3	0	0	4000	B.J. Lafollette	<Null>
51255	11/6/2019 0:27	Leak	<Null>	Green	1200	1200	200	0	0	0	0	144000	B.J. Lafollette	Leak and a lot of air in line
51256	11/5/2019 19:56	Residual	<Null>	Red	1239	1249	200	2	2.2	0	0	2000	B.J. Lafollette	<Null>
51257	11/5/2019 19:53	Residual	<Null>	Red	1058	1108	200	1.9	2.1	0	0	2000	B.J. Lafollette	<Null>
51258	11/5/2019 19:52	Residual	<Null>	Red	1029	1039	200	1.5	1.8	0	0	2000	B.J. Lafollette	<Null>
51259	11/5/2019 19:50	Residual	<Null>	Red	1006	1016	200	1.9	2.1	0	0	2000	B.J. Lafollette	<Null>
51260	11/5/2019 19:47	Residual	<Null>	Red	914	924	200	1.7	1.9	0	0	2000	B.J. Lafollette	<Null>
51261	11/5/2019 19:42	Residual	<Null>	Red	853	903	200	1.7	1.9	0	0	2000	B.J. Lafollette	<Null>
51262	11/5/2019 19:40	Residual	<Null>	Red	2	2.2	200	1.7	1.9	0	0	2000	B.J. Lafollette	<Null>
51263	11/5/2019 17:41	Residual	<Null>	Red	1141	1151	200	2	2.2	0	0	2000	B.J. Lafollette	<Null>
51264	11/5/2019 17:31	Residual	<Null>	Red	957	1007	200	1.6	2	0	0	2000	B.J. Lafollette	<Null>
51265	11/5/2019 16:56	Residual	<Null>	Red	947	957	200	1.8	2	0	0	2000	B.J. Lafollette	<Null>
51266	11/5/2019 4:01	Residual	<Null>	Pear Orchard	200	600	200	1.9	2.4	0	0	48000	B.J. Lafollette	Auto flush
51267	11/5/2019 3:43	Leak	<Null>	Green	1200	300	200	2.1	2.1	0	0	36000	B.J. Lafollette	Leak on eastview rd
51268	11/5/2019 0:25	Leak	<Null>	Green	1200	1200	200	0	0	0	0	144000	B.J. Lafollette	Leak
51269	11/4/2019 23:53	Residual	<Null>	Pear Orchard	200	600	200	1.7	2	0	0	48000	B.J. Lafollette	Auto flush
51270	11/2/2019 2:46	Quality Complaint	<Null>	Blue 2	900	930	200	2.4	2.4	0	0	6000	B.J. Lafollette	<Null>
51271	11/1/2019 23:33	Quality Complaint	<Null>	Red	1000	1300	200	1.7	2.1	0	0	36000	B.J. Lafollette	mr summers requested a line flush
51272	10/31/2019 22:51	Residual	<Null>	Pear Orchard	200	600	200	1.7	2.2	0	0	48000	B.J. Lafollette	Auto flush
51273	10/30/2019 19:50	Residual	<Null>	Green	12:50	13:50	200	1.6	2.2	0	0	12000	Mike Rock	<Null>
51274	10/30/2019 19:39	Residual	<Null>	Green	15:09	15:39	200	1.8	2.2	0	0	6000	Mike Rock	<Null>
51275	10/30/2019 18:58	Residual	<Null>	Green	13:58	14:58	200	1.8	2.1	0	0	12000	Mike Rock	<Null>
51276	10/30/2019 16:01	Residual	<Null>	Green	11:41	12:01	200	1.9	2.2	0	0	4000	Mike Rock	<Null>
51277	10/30/2019 15:34	Residual	<Null>	Green	10:34	11:34	200	1.9	2.2	0	0	12000	Mike Rock	<Null>
51278	10/30/2019 14:24	Residual	<Null>	Green	8:24	10:24	200	1.7	2.2	0	0	24000	Mike Rock	<Null>
51279	10/29/2019 22:31	Quality Complaint	<Null>	Blue 3	10:00	13:00	200	0	2.2	0	0	36000	Mike Rock	<Null>
51280	10/28/2019 22:49	Residual	<Null>	Pear Orchard	200	600	200	1.6	2.3	0	0	48000	B.J. Lafollette	Auto flush
51281	10/28/2019 21:50	Leak	FH at 1200 N Dixie Ave	Blue 1	5:50	7:15	450	0	0	0	0	38250	Other	Ryan Alvey
51282	10/28/2019 20:19	Residual	<Null>	Green	13:59	14:19	200	2.1	2.2	0	0	4000	Mike Rock	<Null>
51283	10/28/2019 19:15	Residual	<Null>	Green	14:55	15:15	200	1.9	2.2	0	0	4000	Mike Rock	<Null>

51284	10/28/2019 18:47	Residual	<Null>	Green	14:27	14:47	200	2	2.2	0	0	4000	Mike Rock	<Null>
51285	10/28/2019 17:48	Residual	<Null>	Green	11:48	13:48	200	1.6	2	0	0	24000	Mike Rock	<Null>
51286	10/28/2019 15:37	Residual	<Null>	Green	11:27	11:37	200	1.9	2.1	0	0	2000	Mike Rock	<Null>
51287	10/28/2019 15:21	Residual	<Null>	Green	10:21	11:21	200	1.4	2.1	0	0	12000	Mike Rock	<Null>
51288	10/25/2019 22:22	Residual	<Null>	Red	1230	1330	200	1.7	2.3	0	0	12000	B.J. Lafollette	<Null>
51289	10/25/2019 22:18	Residual	<Null>	Red	1203	1213	200	1.8	2.3	0	0	4000	B.J. Lafollette	<Null>
51290	10/24/2019 22:46	Residual	<Null>	Pear Orchard	200	600	200	1.6	2.1	0	0	48000	B.J. Lafollette	Auto flush
51291	10/23/2019 22:17	Residual	<Null>	Red	1446	1456	200	1.9	2.1	0	0	2000	B.J. Lafollette	<Null>
51292	10/23/2019 22:15	Residual	<Null>	Red	1427	1437	200	2	2.2	0	0	2000	B.J. Lafollette	<Null>
51293	10/23/2019 22:13	Residual	<Null>	Red	1407	1417	200	2.1	2.3	0	0	2000	B.J. Lafollette	<Null>
51294	10/23/2019 22:12	Residual	<Null>	Red	1348	1358	200	2.1	2.3	0	0	2000	B.J. Lafollette	<Null>
51295	10/23/2019 22:05	Residual	<Null>	Red	1327	1337	200	2	2.2	0	0	2000	B.J. Lafollette	<Null>
51296	10/23/2019 21:52	Residual	<Null>	Red	1246	1256	200	1.9	2.1	0	0	2000	B.J. Lafollette	<Null>
51297	10/22/2019 23:16	Leak	<Null>	Red	100	300	200	0	0	0	0	24000	B.J. Lafollette	Leak
51298	10/22/2019 18:59	Residual	<Null>	Red	1356	1406	200	2.1	2.3	0	0	2000	B.J. Lafollette	<Null>
51299	10/21/2019 23:20	Quality Complaint	<Null>	Green	1100	1500	50	0.7	1.7	0	0	12000	B.J. Lafollette	ke mcCulogh request if me or rock could flu:
51300	10/21/2019 22:45	Residual	<Null>	Pear Orchard	200	600	200	1.8	2.4	0	0	48000	B.J. Lafollette	Auto flush
51301	10/21/2019 21:50	Residual	<Null>	Red	1315	1325	200	1.9	2.1	0	0	2000	B.J. Lafollette	<Null>
51302	10/21/2019 21:48	Residual	<Null>	Red	1202	1212	200	1.7	1.9	0	0	2000	B.J. Lafollette	<Null>
51303	10/21/2019 21:25	Residual	<Null>	Red	1138	1148	200	1.9	2.1	0	0	2000	B.J. Lafollette	<Null>
51304	10/21/2019 21:23	Residual	<Null>	Red	1114	1124	200	1.8	2	0	0	2000	B.J. Lafollette	<Null>
51305	10/21/2019 21:22	Residual	<Null>	Red	1039	1049	200	1.8	2	0	0	2000	B.J. Lafollette	<Null>
51306	10/21/2019 21:20	Residual	<Null>	Red	1017	1027	200	2	2.2	0	0	2000	B.J. Lafollette	<Null>
51307	10/21/2019 21:18	Residual	<Null>	Red	956	1006	200	2	2.2	0	0	2000	B.J. Lafollette	<Null>
51308	10/21/2019 6:15	Residual	<Null>	Red	931	941	200	1.9	2.1	0	0	2000	B.J. Lafollette	<Null>
51309	10/19/2019 1:47	Residual	<Null>	Red	1149	1159	200	2	2.2	0	0	2000	B.J. Lafollette	<Null>
51310	10/18/2019 23:50	Residual	<Null>	Red	1213	1223	200	2	2.2	0	0	2000	B.J. Lafollette	<Null>
51311	10/18/2019 21:15	Residual	<Null>	Red	1336	1346	200	2	2.2	0	0	2000	B.J. Lafollette	<Null>
51312	10/18/2019 20:52	Residual	<Null>	Red	1309	1319	200	2	2.2	0	0	2000	B.J. Lafollette	<Null>
51313	10/18/2019 19:04	Residual	<Null>	Red	929	939	200	2	2.2	0	0	2000	B.J. Lafollette	<Null>
51314	10/18/2019 18:44	Residual	<Null>	Red	1046	1056	200	2.1	2.3	0	0	2000	B.J. Lafollette	<Null>
51315	10/18/2019 17:37	Residual	<Null>	Red	949	959	200	1.9	2.1	0	0	2000	B.J. Lafollette	<Null>
51316	10/18/2019 13:42	Residual	<Null>	Red	1027	1037	200	2	2.2	0	0	2000	B.J. Lafollette	<Null>
51317	10/18/2019 4:40	Residual	<Null>	Red	1009	1019	200	2	2.2	0	0	2000	B.J. Lafollette	<Null>
51318	10/17/2019 22:43	Residual	<Null>	Pear Orchard	200	600	200	1.7	2.2	0	0	48000	B.J. Lafollette	Auto flush
51319	10/16/2019 23:03	Leak	<Null>	Red	1300	1400	200	1.8	2.3	0	0	12000	B.J. Lafollette	Leak
51320	10/16/2019 18:30	Quality Complaint	<Null>	Blue 1	13:30	14:30	200	1.9	2.2	0	0	12000	Mike Rock	<Null>
18113	10/15/2019 14:15	Quality Complaint	<Null>	Blue 1	10:15	11:45	600	<Null>	<Null>	<Null>	<Null>	54000	Other	Blake P
51321	10/15/2019 14:15	Quality Complaint	<Null>	Blue 1	10:15	11:45	600	0	0	0	0	54000	Other	Blake P
51322	10/14/2019 23:08	Quality Complaint	<Null>	Red	1230	1430	200	1.9	2.2	0	0	48000	B.J. Lafollette	Air from leak
51323	10/14/2019 22:42	Residual	<Null>	Pear Orchard	200	600	200	1.6	2.1	0	0	48000	B.J. Lafollette	Auto flush
51324	10/14/2019 19:00	Residual	<Null>	Red	907	917	200	2	2.2	0	0	2000	B.J. Lafollette	<Null>
51325	10/14/2019 18:58	Residual	<Null>	Red	1334	1343	200	2.1	2.3	0	0	2000	B.J. Lafollette	<Null>
51326	10/14/2019 18:54	Residual	<Null>	Red	1215	1225	200	2	2.2	0	0	2000	B.J. Lafollette	<Null>
51327	10/14/2019 18:48	Residual	<Null>	Red	938	948	200	1.9	2.1	0	0	2000	B.J. Lafollette	<Null>
51328	10/14/2019 17:57	Residual	<Null>	Red	1307	1317	200	2.1	2.3	0	0	2000	B.J. Lafollette	<Null>
18112	10/14/2019 15:30	Leak	878 Franklin Crossroads Rd	Green	11:30	2:30	300	<Null>	<Null>	<Null>	<Null>	54000	Other	Adam T
18111	10/10/2019 20:12	<Null>	109 buffalo creek dr	<Null>	<Null>	<Null>	<Null>	<Null>	<Null>	<Null>	<Null>	122400	Other	Other
18110	10/7/2019 17:00	Residual	<Null>	Yellow	8:54	1:15	200	0.8	2.46	<Null>	<Null>	48000	Other	Flushing to drain tank

18109	10/7/2019 14:00	Residual	<Null>	Yellow	9:47	1:00	300	0.58	2.46	<Null>	<Null>	124500	Other	Drained tank and flushed to get residual up	
18108	10/4/2019 21:30	Quality Complaint	<Null>	Green	5:30	6:30	300	<Null>	<Null>	<Null>	<Null>	18000	Other	Caleb N	
18097	10/2/2019 12:35	Leak	105 Howard st	<Null>	9:00 PM	10:33pm	150	<Null>	2.2	<Null>	<Null>	13950	<Null>	<Null>	
18074	10/1/2019 18:49	Residual	<Null>	Yellow	1324	1344	200	2	2.2	<Null>	<Null>	4000	B.J. Lafollette	<Null>	
18073	10/1/2019 18:48	Residual	<Null>	Yellow	1213	1233	200	2.1	2.1	<Null>	<Null>	4000	B.J. Lafollette	<Null>	
18072	10/1/2019 18:46	Residual	<Null>	Yellow	1118	1128	200	2	2	<Null>	<Null>	2000	B.J. Lafollette	<Null>	
18071	10/1/2019 18:44	Residual	<Null>	Yellow	1040	1060	200	1.8	2	<Null>	<Null>	4000	B.J. Lafollette	<Null>	
18031	10/1/2019 14:00	<Null>	<Null>	Blue 2	930	1030	200	1.9	2.3	<Null>	<Null>	12000	B.J. Lafollette	wq complaint	
18070	9/30/2019 18:42	Residual	<Null>	Yellow	1403	1433	200	1.7	1.9	<Null>	<Null>	4000	B.J. Lafollette	<Null>	
18069	9/30/2019 18:41	Residual	<Null>	Yellow	1326	1346	200	1.3	1.9	<Null>	<Null>	2000	B.J. Lafollette	<Null>	
18068	9/30/2019 18:39	Residual	<Null>	Yellow	1239	1249	200	1.8	2.1	<Null>	<Null>	2000	B.J. Lafollette	<Null>	
18067	9/30/2019 18:37	Residual	<Null>	Yellow	1209	1219	200	2	2	<Null>	<Null>	2000	B.J. Lafollette	<Null>	
18066	9/30/2019 18:35	Residual	<Null>	Yellow	1119	1129	200	1.3	1.8	<Null>	<Null>	2000	B.J. Lafollette	<Null>	
18065	9/30/2019 18:34	Residual	<Null>	Yellow	1026	1056	200	1.4	1.9	<Null>	<Null>	6000	B.J. Lafollette	<Null>	
18064	9/30/2019 18:30	Residual	<Null>	Yellow	942	1002	200	1.8	2	<Null>	<Null>	4000	B.J. Lafollette	<Null>	
18063	9/30/2019 18:29	Residual	<Null>	Yellow	916	926	2000	1.6	1.9	<Null>	<Null>	2000	B.J. Lafollette	<Null>	
18062	9/30/2019 18:13	Residual	<Null>	Yellow	847	857	200	1.7	2.1	<Null>	<Null>	2000	B.J. Lafollette	<Null>	
18106	9/30/2019 15:54	Leak	<Null>	Blue 2	11:54	2:45	500	<Null>	<Null>	<Null>	<Null>	85500	Other	CREW	
18030	9/30/2019 13:56	Leak	<Null>	Downtown	1030	130	200	1.9	2	<Null>	<Null>	48000	B.J. Lafollette	Leak	
18029	9/30/2019 13:53	Residual	<Null>	Green	9	3	200	1.8	2.2	<Null>	<Null>	72000	B.J. Lafollette	For special samples	
18023	9/30/2019 13:40	Residual	<Null>	Pear Orchard	2	6	200	1.5	2	<Null>	<Null>	48000	B.J. Lafollette	Auto flush	
18105	9/28/2019 16:03	Leak	<Null>	Blue 1	12:03	1:04	400	<Null>	<Null>	<Null>	<Null>	23600	Other	CREW	
18107	9/28/2019 14:00	Leak	<Null>	Downtown	10:00	12:09	350	<Null>	<Null>	<Null>	<Null>	45150	Other	CREW	
18091	9/27/2019 18:41	Residual	<Null>	Green	14:41	14:51	200	2.2	2.3	<Null>	<Null>	2000	Mike Rock	<Null>	
18090	9/27/2019 18:23	Residual	<Null>	Green	14:23	14:33	200	2.1	2.2	<Null>	<Null>	2000	Mike Rock	<Null>	
18089	9/27/2019 15:52	Residual	<Null>	Green	11:52	13:52	200	0.6	2.2	<Null>	<Null>	24000	Mike Rock	<Null>	
18027	9/26/2019 13:47	Residual	<Null>	Pear Orchard	2	6	200	1.8	2	<Null>	<Null>	48000	B.J. Lafollette	Auto flush	
18103	9/26/2019 0:21	Leak	<Null>	Green	7:15	8:30	450	<Null>	<Null>	<Null>	<Null>	33750	Other	RYAN A	
18100	9/25/2019 18:30	Leak	<Null>	Purple	10:00	2:30	350	<Null>	<Null>	<Null>	<Null>	94500	Other	CREW	
18101	9/24/2019 15:00	Leak	<Null>	Purple	11:00	2:00	500	<Null>	<Null>	<Null>	<Null>	90000	Other	LEAK AT 9211 CENTERPOINT	
18098	9/24/2019 12:54	Residual	<Null>	Yellow	<Null>	<Null>	<Null>	0.8	1.6	<Null>	<Null>	59000	Water Quality	<Null>	
18022	9/23/2019 13:39	Residual	<Null>	Pear Orchard	2	6	200	1.9	2.2	<Null>	<Null>	48000	B.J. Lafollette	Auto flush	
18061	9/20/2019 18:11	Residual	<Null>	Yellow	1512	1522	200	1.8	2	<Null>	<Null>	2000	B.J. Lafollette	<Null>	
18060	9/20/2019 18:08	Residual	<Null>	Yellow	1439	1449	200	2.1	2.1	<Null>	<Null>	2000	B.J. Lafollette	<Null>	
18059	9/20/2019 18:05	Residual	<Null>	Yellow	1418	1428	200	1.9	2	<Null>	<Null>	2000	B.J. Lafollette	<Null>	
18088	9/20/2019 17:58	Residual	<Null>	Green	13:58	14:58	200	1.1	2.2	<Null>	<Null>	12000	Mike Rock	<Null>	
18087	9/20/2019 16:49	Residual	<Null>	Green	12:49	13:49	200	1.3	2.2	<Null>	<Null>	12000	Mike Rock	<Null>	
18086	9/20/2019 15:38	Residual	<Null>	Green	11:38	12:38	200	0.9	2.1	<Null>	<Null>	12000	Mike Rock	<Null>	
18099	9/19/2019 18:10	Leak	<Null>	Purple	1:00	2:25	350	<Null>	<Null>	<Null>	<Null>	29750	Other	TYLER G	
18058	9/19/2019 17:59	Residual	<Null>	South End	1402	1412	200	2	2.3	<Null>	<Null>	2000	B.J. Lafollette	<Null>	
18057	9/19/2019 17:55	Residual	<Null>	South End	1326	1346	200	1326	1346	<Null>	<Null>	2000	B.J. Lafollette	<Null>	
18056	9/19/2019 17:53	Residual	<Null>	South End	1309	1319	200	2	2.2	<Null>	<Null>	2000	B.J. Lafollette	<Null>	
18055	9/19/2019 17:51	Residual	<Null>	South End	1247	1257	200	1.9	2.1	<Null>	<Null>	2000	B.J. Lafollette	<Null>	
18053	9/19/2019 17:49	Residual	<Null>	South End	1047	1057	200	2	2.2	<Null>	<Null>	2000	B.J. Lafollette	<Null>	
18051	9/19/2019 17:43	Residual	<Null>	South End	1007	1017	200	2	2.2	<Null>	<Null>	2000	B.J. Lafollette	<Null>	
18050	9/19/2019 17:42	Residual	<Null>	South End	947	957	200	947	957	<Null>	<Null>	2000	B.J. Lafollette	<Null>	
18049	9/19/2019 17:40	Residual	<Null>	South End	926	936	200	1.8	2.2	<Null>	<Null>	2000	B.J. Lafollette	<Null>	
18048	9/19/2019 17:36	Residual	<Null>	South End	907	917	200	1.7	2	<Null>	<Null>	2000	B.J. Lafollette	<Null>	
18047	9/19/2019 17:32	Residual	<Null>	South End	840	850	200	1.9	2.1	<Null>	<Null>	2000	B.J. Lafollette	<Null>	
18085	9/19/2019 17:01	Residual	<Null>	Green	13:01	15:01	200	0.7	2.2	<Null>	<Null>	24000	Mike Rock	<Null>	

18054	9/19/2019 16:50	Residual	<Null>	South End	1113	1123	200	1.8	2	<Null>	<Null>	2000	B.J. Lafollette	<Null>
18032	9/19/2019 14:20	Leak	<Null>	Green	1230	230	200	<Null>	<Null>	<Null>	<Null>	48000	B.J. Lafollette	Leak
18093	9/19/2019 14:00	Residual	<Null>	Green	10:00	15:00	200	1.9	2.2	<Null>	<Null>	60000	Mike Rock	<Null>
18052	9/19/2019 13:47	Residual	<Null>	South End	1024	1034	200	2.1	2.3	<Null>	<Null>	2000	B.J. Lafollette	<Null>
18026	9/19/2019 13:46	Residual	<Null>	Pear Orchard	2	6	200	1.7	2.2	<Null>	<Null>	48000	B.J. Lafollette	Auto flush
18018	9/17/2019 13:19	Quality Complaint	<Null>	Blue 1	915	1015	200	1.6	2.2	<Null>	<Null>	12000	B.J. Lafollette	<Null>
18017	9/16/2019 17:37	Residual	<Null>	Green	930	1330	200	<Null>	<Null>	<Null>	<Null>	72000	B.J. Lafollette	Flushing before samples tthms and mcl
18016	9/16/2019 17:33	Leak	<Null>	Green	930	1230	200	<Null>	<Null>	<Null>	<Null>	36000	B.J. Lafollette	Leak on drained In
18015	9/16/2019 17:27	Residual	<Null>	Brown	1000	1500	200	1.3	1.9	<Null>	<Null>	60000	B.J. Lafollette	Flushing for tthms and mcl
18084	9/16/2019 16:49	Residual	<Null>	Green	12:49	14:49	200	0.5	2.1	<Null>	<Null>	24000	Mike Rock	<Null>
18102	9/16/2019 14:50	Leak	<Null>	Green	9:10	10:50	450	<Null>	<Null>	<Null>	<Null>	45000	Other	CREW
18092	9/16/2019 14:40	Residual	<Null>	Yellow	9:40	11:40	600	<Null>	<Null>	<Null>	<Null>	72000	Mike Rock	Drained tank for low CL2.
18028	9/16/2019 13:49	Residual	<Null>	Green	930	330	200	1.5	2	<Null>	<Null>	72000	B.J. Lafollette	At 86 fire dept
18021	9/16/2019 13:38	Residual	<Null>	Pear Orchard	2	6	200	1.8	2.1	<Null>	<Null>	48000	B.J. Lafollette	Auto flush
18046	9/13/2019 17:27	Residual	<Null>	South End	1353	1403	200	2	2.2	<Null>	<Null>	2000	B.J. Lafollette	<Null>
18045	9/13/2019 17:25	Residual	<Null>	South End	1421	1431	200	1.8	2	<Null>	<Null>	2000	B.J. Lafollette	<Null>
18044	9/13/2019 17:21	Residual	<Null>	South End	1331	1341	200	2.1	2.3	<Null>	<Null>	2000	B.J. Lafollette	<Null>
18043	9/13/2019 17:18	Residual	<Null>	South End	1303	1313	200	2	2.2	<Null>	<Null>	2000	B.J. Lafollette	<Null>
18042	9/13/2019 17:16	Residual	<Null>	South End	1303	1313	200	2	2.2	<Null>	<Null>	2000	B.J. Lafollette	<Null>
18041	9/13/2019 17:15	Residual	<Null>	South End	1246	1256	200	1.9	2.1	<Null>	<Null>	2000	B.J. Lafollette	<Null>
18040	9/13/2019 17:01	Residual	<Null>	South End	1103	1113	200	1.8	2	<Null>	<Null>	2000	B.J. Lafollette	<Null>
18039	9/13/2019 16:59	Residual	<Null>	South End	1029	1039	200	1.9	2.1	<Null>	<Null>	2000	B.J. Lafollette	<Null>
18038	9/13/2019 16:56	Residual	<Null>	South End	1012	1022	200	2	2.2	<Null>	<Null>	2000	B.J. Lafollette	<Null>
18037	9/13/2019 14:32	Residual	<Null>	South End	953	1003	200	2	2.2	<Null>	<Null>	2000	B.J. Lafollette	<Null>
18036	9/13/2019 14:30	Residual	<Null>	South End	936	946	200	1.7	1.9	<Null>	<Null>	2000	B.J. Lafollette	<Null>
18034	9/13/2019 14:27	Residual	<Null>	South End	849	859	200	1.9	2.1	<Null>	<Null>	2000	B.J. Lafollette	<Null>
18035	9/13/2019 11:29	Residual	<Null>	South End	913	923	200	1.8	2	<Null>	<Null>	2000	B.J. Lafollette	<Null>
18025	9/12/2019 13:44	Residual	<Null>	Pear Orchard	2	6	200	1.9	2.1	<Null>	<Null>	48000	B.J. Lafollette	Auto flush
18014	9/10/2019 13:01	New Line	<Null>	Blue 2	<Null>	<Null>	<Null>	<Null>	<Null>	<Null>	<Null>	35000	Other	<Null>
18095	9/9/2019 16:57	Residual	<Null>	Green	12:57	13:57	200	1.6	2.2	<Null>	<Null>	12000	Mike Rock	<Null>
18094	9/9/2019 14:00	Residual	<Null>	Blue 2	10:00	11:00	200	1.4	2.2	<Null>	<Null>	12000	Mike Rock	<Null>
18020	9/9/2019 12:36	Residual	<Null>	Pear Orchard	2	6	200	1.6	2	<Null>	<Null>	48000	B.J. Lafollette	Auto flush
18096	9/9/2019 6:03	Residual	<Null>	Red	14:03	15:03	200	1.5	2.2	<Null>	<Null>	12000	Mike Rock	<Null>
18104	9/9/2019 1:45	Leak	<Null>	Blue 1	10:00	11:00	475	<Null>	<Null>	<Null>	<Null>	28500	Other	CREW
18013	9/8/2019 12:56	Leak	<Null>	Red	<Null>	<Null>	4000	<Null>	<Null>	<Null>	<Null>	<Null>	Other	<Null>
18012	9/8/2019 12:52	Leak	202 Deerfield hill	Blue 1	7;15	7;45	400	<Null>	2.4	<Null>	<Null>	1200	<Null>	<Null>
18010	9/6/2019 18:13	Residual	<Null>	South End	1353	1413	200	2.1	2.4	<Null>	<Null>	4000	B.J. Lafollette	<Null>
18009	9/6/2019 17:37	Residual	<Null>	Downtown	1314	1324	200	1.9	2.1	<Null>	<Null>	2000	B.J. Lafollette	<Null>
18008	9/6/2019 17:36	Residual	<Null>	Downtown	1103	1113	200	2	2.2	<Null>	<Null>	2000	B.J. Lafollette	<Null>
18007	9/6/2019 17:35	Residual	<Null>	Downtown	1016	1026	200	2.1	2.3	<Null>	<Null>	2000	B.J. Lafollette	<Null>
18083	9/6/2019 17:32	Residual	<Null>	Green	13:32	14:32	200	0.5	1.9	<Null>	<Null>	12000	Mike Rock	<Null>
18006	9/6/2019 17:29	Residual	<Null>	Downtown	938	948	200	2	2.2	<Null>	<Null>	2000	B.J. Lafollette	<Null>
18005	9/6/2019 17:26	Residual	<Null>	Downtown	907	917	200	1.9	2.1	<Null>	<Null>	2000	B.J. Lafollette	<Null>
18004	9/6/2019 16:31	Residual	<Null>	Downtown	840	850	200	1.8	2	<Null>	<Null>	2000	B.J. Lafollette	<Null>
18082	9/6/2019 15:21	Residual	<Null>	Green	11:21	13:21	200	0.6	2	<Null>	<Null>	24000	Mike Rock	<Null>
18033	9/6/2019 14:25	Residual	<Null>	South End	1353	1413	200	2.1	2.4	<Null>	<Null>	4000	B.J. Lafollette	<Null>
18011	9/5/2019 21:15	Leak	<Null>	Blue 1	7:15 PM	8:00 PM	250	<Null>	2.5	<Null>	<Null>	11250	Other	<Null>
18003	9/5/2019 18:50	Residual	<Null>	Downtown	1358	1408	200	2	2	<Null>	<Null>	2000	B.J. Lafollette	<Null>
18002	9/5/2019 18:47	Residual	<Null>	Downtown	1338	1348	200	1.9	2.2	<Null>	<Null>	2000	B.J. Lafollette	<Null>
18001	9/5/2019 18:45	Residual	<Null>	Downtown	1313	1323	200	2	2	<Null>	<Null>	2000	B.J. Lafollette	<Null>

18000	9/5/2019 18:43	Residual	<Null>	Downtown	1207	1217	200	2.1	2.3	<Null>	<Null>	2000	B.J. LaFollette	<Null>
17999	9/5/2019 18:38	Residual	<Null>	Downtown	1143	1153	200	2	2	<Null>	<Null>	2000	B.J. LaFollette	<Null>
17998	9/5/2019 18:35	Residual	<Null>	Downtown	1125	1135	200	1.9	2.2	<Null>	<Null>	2000	B.J. LaFollette	<Null>
18081	9/5/2019 17:39	Residual	<Null>	Green	13:39	14:39	200	0.9	2.2	<Null>	<Null>	12000	Mike Rock	<Null>
17992	9/5/2019 16:27	Residual	<Null>	Pear Orchard	200	600	200	1.7	2.1	<Null>	<Null>	48000	B.J. LaFollette	Auto flush
17989	9/5/2019 15:26	Residual	<Null>	Downtown	1056	1106	200	2	2.2	<Null>	<Null>	2000	B.J. LaFollette	<Null>
17988	9/5/2019 15:23	Residual	<Null>	Downtown	1042	1052	200	2.1	2.1	<Null>	<Null>	2000	B.J. LaFollette	<Null>
17987	9/5/2019 15:21	Residual	<Null>	Downtown	1024	1034	200	2	2.1	<Null>	<Null>	2000	B.J. LaFollette	<Null>
17986	9/5/2019 15:18	Residual	<Null>	Downtown	1009	1019	200	2	2	<Null>	<Null>	2000	B.J. LaFollette	<Null>
18080	9/5/2019 15:16	Residual	<Null>	Green	11:16	12:16	200	0.5	2.2	<Null>	<Null>	12000	Mike Rock	<Null>
18079	9/5/2019 15:16	Residual	<Null>	Green	11:16	12:16	200	0.5	2.2	<Null>	<Null>	12000	Mike Rock	<Null>
18078	9/5/2019 14:02	Residual	<Null>	Green	10:02	11:02	200	0.8	2.2	<Null>	<Null>	12000	Mike Rock	<Null>
17985	9/5/2019 13:55	Residual	<Null>	Downtown	952	1002	200	2.1	2.1	<Null>	<Null>	2000	B.J. LaFollette	<Null>
17984	9/5/2019 13:52	Residual	<Null>	Downtown	938	948	200	1.9	2.1	<Null>	<Null>	2000	B.J. LaFollette	<Null>
18024	9/5/2019 13:43	Residual	<Null>	Pear Orchard	2	6	200	1.8	2.3	<Null>	<Null>	48000	B.J. LaFollette	Auto flush
18077	9/5/2019 12:50	Residual	<Null>	Green	8:50	9:50	200	1.1	2	<Null>	<Null>	12000	Mike Rock	<Null>
17967	9/5/2019 0:53	Residual	<Null>	Downtown	1026	1036	200	1.8	2	<Null>	<Null>	2000	B.J. LaFollette	<Null>
17966	9/5/2019 0:51	Residual	<Null>	Downtown	1009	1019	200	1.9	2.1	<Null>	<Null>	2000	B.J. LaFollette	<Null>
17965	9/5/2019 0:50	Residual	<Null>	Downtown	947	957	200	2	2.2	<Null>	<Null>	2000	B.J. LaFollette	<Null>
17964	9/5/2019 0:49	Residual	<Null>	Downtown	923	933	200	2.1	2.3	<Null>	<Null>	2000	B.J. LaFollette	<Null>
17963	9/5/2019 0:47	Residual	<Null>	Downtown	906	916	200	2.1	2.3	<Null>	<Null>	2000	B.J. LaFollette	<Null>
17962	9/5/2019 0:46	Residual	<Null>	Downtown	849	859	200	2	2.2	<Null>	<Null>	2000	B.J. LaFollette	<Null>
17961	9/5/2019 0:43	Residual	<Null>	Downtown	831	841	200	1.9	2.1	<Null>	<Null>	2000	B.J. LaFollette	<Null>
17960	9/5/2019 0:41	Residual	<Null>	Downtown	816	826	200	1.8	2.1	<Null>	<Null>	2000	B.J. LaFollette	<Null>
18076	9/4/2019 16:59	Residual	<Null>	Green	12:58	14:58	200	0.9	2.1	<Null>	<Null>	24000	Mike Rock	<Null>
17914	9/4/2019 16:50	Line Modification	<Null>	Blue 2	1230	130	200	<Null>	<Null>	<Null>	<Null>	12000	B.J. LaFollette	<Null>
18075	9/4/2019 13:41	Residual	<Null>	Green	9:41	12:41	200	0.6	2.2	<Null>	<Null>	36000	Mike Rock	<Null>
17883	9/3/2019 14:19	Leak	<Null>	Red	9:45	10:45	150	<Null>	2.2	<Null>	<Null>	9000	Other	Tyler G
17892	9/2/2019 14:54	Residual	<Null>	Pear Orchard	200	600	200	<Null>	<Null>	<Null>	<Null>	48000	B.J. LaFollette	Auto flush
18019	9/2/2019 13:26	Residual	<Null>	Pear Orchard	2	6	200	1.7	2.3	<Null>	<Null>	48000	B.J. LaFollette	Auto flush
17996	8/31/2019 2:18	Residual	<Null>	Green	10:18	12:18	200	1.5	2.2	<Null>	<Null>	24000	Mike Rock	<Null>
17997	8/30/2019 16:47	Residual	<Null>	Green	12:47	14:47	200	1.3	2.2	<Null>	<Null>	24000	Mike Rock	<Null>
17995	8/30/2019 13:22	Residual	<Null>	Green	9:22	9:52	200	1.7	2.2	<Null>	<Null>	6000	Mike Rock	<Null>
17994	8/30/2019 12:43	Residual	<Null>	Green	8:43	9:13	200	1.9	2.2	<Null>	<Null>	6000	Mike Rock	<Null>
17882	8/29/2019 18:52	Quality Complaint	<Null>	Green	130	230	200	1.4	2	<Null>	<Null>	12000	B.J. LaFollette	<Null>
17891	8/29/2019 14:53	Residual	<Null>	Pear Orchard	200	600	200	<Null>	<Null>	<Null>	<Null>	48000	B.J. LaFollette	Auto flush
17887	8/26/2019 14:47	Residual	<Null>	Pear Orchard	200	600	200	<Null>	<Null>	<Null>	<Null>	48000	B.J. LaFollette	Auto flush
17993	8/26/2019 12:30	Residual	<Null>	Brown	8:15	15:15	200	1.4	1.9	<Null>	<Null>	84000	Mike Rock	Flushed and drained tank for low cl2 in zone
17959	8/24/2019 0:38	Residual	<Null>	Downtown	1439	1449	200	1.9	2.1	<Null>	<Null>	2000	B.J. LaFollette	<Null>
17958	8/24/2019 0:36	Residual	<Null>	Downtown	1422	1432	200	2.1	2.3	<Null>	<Null>	2000	B.J. LaFollette	<Null>
17957	8/24/2019 0:31	Residual	<Null>	Downtown	1403	1413	200	2	2.2	<Null>	<Null>	2000	B.J. LaFollette	<Null>
17956	8/24/2019 0:29	Residual	<Null>	Downtown	1331	1341	200	2.2	2.4	<Null>	<Null>	2000	B.J. LaFollette	<Null>
17955	8/24/2019 0:28	Residual	<Null>	Downtown	1314	1324	200	2.1	2.3	<Null>	<Null>	2000	B.J. LaFollette	<Null>
17954	8/24/2019 0:26	Residual	<Null>	Downtown	1119	1129	200	2.1	2.3	<Null>	<Null>	2000	B.J. LaFollette	<Null>
17953	8/24/2019 0:24	Residual	<Null>	Downtown	1039	1049	200	2	2.2	<Null>	<Null>	2000	B.J. LaFollette	<Null>
17952	8/24/2019 0:21	Residual	<Null>	Downtown	1016	1026	200	1.9	2.1	<Null>	<Null>	2000	B.J. LaFollette	<Null>
17951	8/24/2019 0:18	Residual	<Null>	Downtown	956	1006	200	1.8	2	<Null>	<Null>	2000	B.J. LaFollette	<Null>
17950	8/24/2019 0:15	Residual	<Null>	Downtown	926	936	200	2	2.2	<Null>	<Null>	2000	B.J. LaFollette	<Null>
17949	8/24/2019 0:14	Residual	<Null>	Downtown	907	917	200	2	2.2	<Null>	<Null>	2000	B.J. LaFollette	<Null>
17881	8/23/2019 15:56	Line Modification	<Null>	Downtown	1154	1354	200	1.9	2.4	<Null>	<Null>	48000	B.J. LaFollette	<Null>

17991	8/23/2019 12:30	Quality Complaint	<Null>	Yellow	8:30	:10:30	200	2.2	2.2	<Null>	<Null>	24000	Mike Rock	Flushed due to a lot of air in main line.
17890	8/22/2019 14:51	Residual	<Null>	Pear Orchard	200	600	200	<Null>	<Null>	<Null>	<Null>	48000	B.J. Lafollette	Auto flush
17990	8/22/2019 12:30	Residual	<Null>	Yellow	8:30	11:30	600	<Null>	2.6	<Null>	<Null>	108000	Mike Rock	Drained tank due to low cl2 in zone.
17948	8/21/2019 0:12	Residual	<Null>	Downtown	1339	1349	200	2	2.2	<Null>	<Null>	2000	B.J. Lafollette	<Null>
17947	8/21/2019 0:10	Residual	<Null>	Downtown	1258	1308	200	1.9	2.1	<Null>	<Null>	2000	B.J. Lafollette	<Null>
17946	8/21/2019 0:07	Residual	<Null>	Downtown	1239	1249	200	2.1	2.3	<Null>	<Null>	2000	B.J. Lafollette	<Null>
17944	8/20/2019 23:28	Residual	<Null>	Downtown	1113	1123	200	1.9	2.1	<Null>	<Null>	2000	B.J. Lafollette	<Null>
17943	8/20/2019 23:25	Residual	<Null>	Downtown	1046	1056	200	1.8	2	<Null>	<Null>	2000	B.J. Lafollette	<Null>
17942	8/20/2019 23:23	Residual	<Null>	Downtown	1027	1037	200	2	2.2	<Null>	<Null>	2000	B.J. Lafollette	<Null>
17941	8/20/2019 23:21	Residual	<Null>	Downtown	1009	1019	200	2.1	2.3	<Null>	<Null>	2000	B.J. Lafollette	<Null>
17940	8/20/2019 23:18	Residual	<Null>	Downtown	937	947	200	2	2.2	<Null>	<Null>	2000	B.J. Lafollette	<Null>
17939	8/20/2019 23:16	Residual	<Null>	Downtown	913	923	200	1.8	2	<Null>	<Null>	2000	B.J. Lafollette	<Null>
17938	8/20/2019 23:12	Residual	<Null>	Downtown	856	906	200	1.9	2.1	<Null>	<Null>	2000	B.J. Lafollette	<Null>
17937	8/20/2019 23:10	Residual	<Null>	Downtown	837	847	200	2.1	2.3	<Null>	<Null>	2000	B.J. Lafollette	<Null>
17945	8/20/2019 18:00	Residual	<Null>	Downtown	1214	1224	200	2	2.2	<Null>	<Null>	2000	B.J. Lafollette	<Null>
5889	8/20/2019 12:00	Leak	F. H. EASTVIEW ROAD ACROSS FROM POST OFFICE	Green	1315	1445	400	2	2.1	<Null>	<Null>	36000	Mike Rock	
17936	8/19/2019 23:09	Residual	<Null>	Downtown	1411	1422	200	2	2.2	<Null>	<Null>	2000	B.J. Lafollette	<Null>
17935	8/19/2019 23:03	Residual	<Null>	Downtown	1339	1349	200	2.2	2.4	<Null>	<Null>	2000	B.J. Lafollette	<Null>
17934	8/19/2019 23:01	Residual	<Null>	Downtown	1309	1319	200	2.1	2.3	<Null>	<Null>	2000	B.J. Lafollette	<Null>
17933	8/19/2019 22:55	Residual	<Null>	Downtown	1246	1256	200	1.9	2.1	<Null>	<Null>	2000	B.J. Lafollette	<Null>
17932	8/19/2019 22:52	Residual	<Null>	Downtown	1140	1150	200	2	2.2	<Null>	<Null>	2000	B.J. Lafollette	<Null>
17931	8/19/2019 22:50	Residual	<Null>	Downtown	1124	1134	200	2.1	2.3	<Null>	<Null>	2000	B.J. Lafollette	<Null>
17930	8/19/2019 22:48	Residual	<Null>	Downtown	1107	1117	200	2.1	2.3	<Null>	<Null>	2000	B.J. Lafollette	<Null>
17929	8/19/2019 22:47	Residual	<Null>	Downtown	1047	1057	200	2	2.2	<Null>	<Null>	2000	B.J. Lafollette	<Null>
17928	8/19/2019 22:43	Residual	<Null>	Downtown	1031	1041	200	1.9	2.1	<Null>	<Null>	2000	B.J. Lafollette	<Null>
17927	8/19/2019 22:40	Residual	<Null>	Downtown	1010	1020	200	2	2	<Null>	<Null>	2000	B.J. Lafollette	<Null>
17926	8/19/2019 22:38	Residual	<Null>	Downtown	954	1004	200	1.9	2	<Null>	<Null>	2000	B.J. Lafollette	<Null>
17925	8/19/2019 20:37	Residual	<Null>	Downtown	936	946	200	1.9	2.1	<Null>	<Null>	2000	B.J. Lafollette	<Null>
17886	8/19/2019 14:45	Residual	<Null>	Pear Orchard	200	600	200	<Null>	<Null>	<Null>	<Null>	48000	B.J. Lafollette	Auto flush
17983	8/16/2019 19:18	Residual	<Null>	Green	15:08	15:18	200	1.4	2.2	<Null>	<Null>	1500	Mike Rock	<Null>
17982	8/16/2019 17:01	Residual	<Null>	Green	13:01	15:01	200	1.3	2.2	<Null>	<Null>	24000	Mike Rock	<Null>
17981	8/16/2019 13:21	Residual	<Null>	Green	9:21	12:21	200	1.4	2.2	<Null>	<Null>	36000	Mike Rock	<Null>
17980	8/16/2019 13:13	Residual	<Null>	Green	<Null>	<Null>	200	1.8	2.2	<Null>	<Null>	4000	Mike Rock	<Null>
17979	8/16/2019 12:49	Residual	<Null>	Green	8:49	9:59	200	0.5	2.2	<Null>	<Null>	12000	Mike Rock	<Null>
17924	8/15/2019 19:52	Residual	<Null>	Downtown	1339	1349	200	1.8	2	<Null>	<Null>	2000	B.J. Lafollette	<Null>
17923	8/15/2019 19:49	Residual	<Null>	Downtown	1316	1326	200	1.9	2	<Null>	<Null>	2000	B.J. Lafollette	<Null>
17922	8/15/2019 19:46	Residual	<Null>	Downtown	1124	1134	200	1.8	2	<Null>	<Null>	2000	B.J. Lafollette	<Null>
17921	8/15/2019 19:43	Residual	<Null>	Downtown	1101	1111	200	1.8	2	<Null>	<Null>	2000	B.J. Lafollette	<Null>
17878	8/15/2019 18:32	Residual	<Null>	Green	1400	1500	200	1.1	2	<Null>	<Null>	12000	B.J. Lafollette	<Null>
17920	8/15/2019 18:19	Residual	<Null>	Downtown	1038	1048	200	1.9	2.1	<Null>	<Null>	2000	B.J. Lafollette	<Null>
17919	8/15/2019 18:17	Residual	<Null>	Downtown	1019	1029	200	2.1	2.2	<Null>	<Null>	2000	B.J. Lafollette	<Null>
17918	8/15/2019 18:15	Residual	<Null>	Downtown	953	1003	200	2.2	2.3	<Null>	<Null>	2000	B.J. Lafollette	<Null>
17916	8/15/2019 16:59	Residual	<Null>	Downtown	911	922	200	2.1	2.3	<Null>	<Null>	2000	B.J. Lafollette	<Null>
17889	8/15/2019 14:50	Residual	<Null>	Pear Orchard	200	600	200	<Null>	<Null>	<Null>	<Null>	48000	B.J. Lafollette	Auto flush
17917	8/15/2019 10:01	Residual	<Null>	Downtown	934	944	200	2.2	2.3	<Null>	<Null>	2000	B.J. Lafollette	<Null>
17879	8/14/2019 20:10	Leak	778 e main st	Green	4:10	7:10	450	0	1.16	<Null>	<Null>	81000	Other	Ryan A
17978	8/14/2019 17:21	Residual	<Null>	Green	13:21	13:41	200	1.9	2.2	<Null>	<Null>	4000	Mike Rock	<Null>
17915	8/14/2019 16:57	Residual	<Null>	Downtown	1326	1336	200	2.1	2.3	<Null>	<Null>	2000	B.J. Lafollette	<Null>

17977	8/14/2019 16:38	Residual	<Null>	Green	12:38	13:08	200	1.8	2.2	<Null>	<Null>	6000	Mike Rock	<Null>
17913	8/14/2019 16:36	Residual	<Null>	Downtown	1103	1113	200	2	2.2	<Null>	<Null>	2000	B.J. Lafollette	<Null>
17912	8/14/2019 16:34	Residual	<Null>	Downtown	1039	1049	200	2	2.2	<Null>	<Null>	2000	B.J. Lafollette	<Null>
17911	8/14/2019 16:33	Residual	<Null>	Downtown	1019	1029	200	2.1	2.3	<Null>	<Null>	2000	B.J. Lafollette	<Null>
17910	8/14/2019 16:31	Residual	<Null>	Downtown	957	1007	200	2.2	2.4	<Null>	<Null>	2000	B.J. Lafollette	<Null>
17909	8/14/2019 16:30	Residual	<Null>	Downtown	936	946	200	2.1	2.3	<Null>	<Null>	2000	B.J. Lafollette	<Null>
17908	8/14/2019 16:28	Residual	<Null>	Downtown	913	923	200	2	2.2	<Null>	<Null>	2000	B.J. Lafollette	<Null>
17976	8/14/2019 15:29	Residual	<Null>	Green	11:29	11:59	200	1.6	2.2	<Null>	<Null>	6000	Mike Rock	<Null>
17975	8/14/2019 14:58	Residual	<Null>	Green	10:58	11:18	200	1.7	2.2	<Null>	<Null>	4000	Mike Rock	<Null>
17974	8/14/2019 14:27	Residual	<Null>	Green	10:27	10:47	200	1.8	2.2	<Null>	<Null>	4000	Mike Rock	<Null>
17973	8/14/2019 12:14	Residual	<Null>	Green	8:14	10:14	200	1.5	2.2	<Null>	<Null>	24000	Mike Rock	<Null>
17848	8/13/2019 18:55	Residual	<Null>	Pear Orchard	200	600	200	1.9	2.2	<Null>	<Null>	48000	B.J. Lafollette	<Null>
17972	8/13/2019 18:07	Residual	<Null>	Green	14:07	15:07	200	1.6	2.2	<Null>	<Null>	12000	Mike Rock	<Null>
17971	8/13/2019 16:51	Residual	<Null>	Green	12:51	13:51	200	1.7	2.2	<Null>	<Null>	12000	Mike Rock	<Null>
17907	8/13/2019 16:27	Residual	<Null>	Downtown	1126	1136	200	2.1	2.3	<Null>	<Null>	2000	B.J. Lafollette	<Null>
17906	8/13/2019 16:25	Residual	<Null>	Downtown	1107	1117	200	2	2.2	<Null>	<Null>	2000	B.J. Lafollette	<Null>
17905	8/13/2019 16:23	Residual	<Null>	Downtown	1039	1049	200	1.8	2	<Null>	<Null>	2000	B.J. Lafollette	<Null>
17904	8/13/2019 16:20	Residual	<Null>	Downtown	1016	1026	200	1.9	2.2	<Null>	<Null>	2000	B.J. Lafollette	<Null>
17903	8/13/2019 16:17	Residual	<Null>	Downtown	953	1003	200	2.3	2.3	<Null>	<Null>	2000	B.J. Lafollette	<Null>
17902	8/13/2019 16:15	Residual	<Null>	Downtown	936	946	200	2.2	2.3	<Null>	<Null>	2000	B.J. Lafollette	<Null>
17970	8/13/2019 15:34	Residual	<Null>	Green	11:34	11:54	200	1.9	2.2	<Null>	<Null>	4000	Mike Rock	<Null>
17901	8/13/2019 15:26	Residual	<Null>	Downtown	918	928	200	2.1	2.2	<Null>	<Null>	2000	B.J. Lafollette	<Null>
17969	8/13/2019 12:26	Residual	<Null>	Green	8:26	11:26	200	1.3	2.2	<Null>	<Null>	36000	Mike Rock	<Null>
17968	8/13/2019 12:14	Residual	<Null>	Green	8:04	8:14	200	2.2	2.2	<Null>	<Null>	2000	Mike Rock	<Null>
17880	8/12/2019 20:00	Leak	<Null>	Green	4:00pm	7:00pm	350	<Null>	1.7	<Null>	<Null>	63000	Other	Ryan A
17885	8/12/2019 12:43	Residual	<Null>	Pear Orchard	200	600	200	<Null>	<Null>	<Null>	<Null>	48000	B.J. Lafollette	Auto flusher
17857	8/9/2019 13:00	Residual	<Null>	Brown	9:00	15:00	300	1.8	2.1	<Null>	<Null>	108000	Mike Rock	<Null>
17855	8/9/2019 1:00	Residual	<Null>	Brown	9:00	10:00	200	1.5	2	<Null>	<Null>	72000	Mike Rock	<Null>
17847	8/8/2019 18:53	Residual	<Null>	Pear Orchard	200	600	200	1.6	1.9	<Null>	<Null>	48000	B.J. Lafollette	<Null>
17845	8/8/2019 15:49	Leak	<Null>	Green	3:30	5:30	350	2.8	2.9	<Null>	<Null>	42000	Other	<Null>
17888	8/8/2019 14:49	Residual	<Null>	Pear Orchard	200	600	200	<Null>	<Null>	<Null>	<Null>	48000	B.J. Lafollette	Auto flush
17854	8/7/2019 13:00	Residual	<Null>	Brown	9:00	15:00	200	1.4	1.5	<Null>	<Null>	72000	Mike Rock	<Null>
17846	8/6/2019 18:51	<Null>	<Null>	Pear Orchard	200	600	200	1.8	2.1	<Null>	<Null>	48000	B.J. Lafollette	<Null>
17844	8/6/2019 17:23	Quality Complaint	<Null>	Red	900	1200	200	1.9	2.2	<Null>	<Null>	36000	B.J. Lafollette	<Null>
17900	8/6/2019 15:19	Residual	<Null>	Downtown	1326	1336	200	1.9	2.1	<Null>	<Null>	2000	B.J. Lafollette	<Null>
17899	8/6/2019 15:16	Residual	<Null>	Downtown	1309	1319	200	2	2.2	<Null>	<Null>	2000	B.J. Lafollette	<Null>
17898	8/6/2019 15:10	Residual	<Null>	Downtown	1039	1049	200	2	2.2	<Null>	<Null>	2000	B.J. Lafollette	<Null>
17897	8/6/2019 15:09	Residual	<Null>	Downtown	1016	1026	200	2.1	2.3	<Null>	<Null>	2000	B.J. Lafollette	<Null>
17896	8/6/2019 15:06	Residual	<Null>	Downtown	941	951	200	2.1	2.3	<Null>	<Null>	2000	B.J. Lafollette	<Null>
17895	8/6/2019 15:04	Residual	<Null>	Downtown	927	937	200	2	2.2	<Null>	<Null>	2000	B.J. Lafollette	<Null>
17894	8/6/2019 15:02	Residual	<Null>	Downtown	841	851	200	1.9	2	<Null>	<Null>	2000	B.J. Lafollette	<Null>
17893	8/6/2019 15:00	Residual	<Null>	Downtown	907	917	200	1.9	2	<Null>	<Null>	2000	B.J. Lafollette	<Null>
17852	8/6/2019 13:00	Residual	<Null>	Brown	9:00	15:00	200	1.6	1.8	<Null>	<Null>	72000	Mike Rock	<Null>
17877	8/5/2019 18:39	Residual	<Null>	Downtown	1427	1437	200	2	2.1	<Null>	<Null>	2000	B.J. Lafollette	<Null>
17876	8/5/2019 18:34	Residual	<Null>	Downtown	1409	1419	200	2.2	2.4	<Null>	<Null>	2000	B.J. Lafollette	<Null>
17875	8/5/2019 18:31	Residual	<Null>	Downtown	1324	1334	200	2.3	2.5	<Null>	<Null>	2000	B.J. Lafollette	<Null>
17874	8/5/2019 18:29	Residual	<Null>	Downtown	1306	1316	200	2.1	2.3	<Null>	<Null>	2000	B.J. Lafollette	<Null>
17873	8/5/2019 18:28	Residual	<Null>	Downtown	1139	1149	200	1.8	2	<Null>	<Null>	2000	B.J. Lafollette	<Null>
17872	8/5/2019 18:26	Residual	<Null>	Downtown	1113	1123	200	1.9	2.1	<Null>	<Null>	2000	B.J. Lafollette	<Null>
17871	8/5/2019 18:25	Residual	<Null>	Downtown	1056	1106	200	2.1	2.4	<Null>	<Null>	2000	B.J. Lafollette	<Null>

17870	8/5/2019 18:22	Residual	<Null>	Downtown	1036	1046	200	2.1	2.3	<Null>	<Null>	2000	B.J. LaFollette	<Null>
17869	8/5/2019 15:27	Residual	<Null>	Downtown	1012	1022	200	2	2.3	<Null>	<Null>	2000	B.J. LaFollette	<Null>
17868	8/5/2019 15:23	Residual	<Null>	Downtown	956	1006	200	2.1	2.3	<Null>	<Null>	2000	B.J. LaFollette	<Null>
17867	8/5/2019 15:20	Residual	<Null>	Downtown	926	936	200	2.3	2.4	<Null>	<Null>	2000	B.J. LaFollette	<Null>
17866	8/5/2019 15:18	Residual	<Null>	Downtown	907	917	200	2.2	2.3	<Null>	<Null>	2000	B.J. LaFollette	<Null>
17865	8/5/2019 15:16	Residual	<Null>	Downtown	847	857	200	2.1	2.2	<Null>	<Null>	2000	B.J. LaFollette	<Null>
17884	8/5/2019 14:41	Residual	<Null>	Pear Orchard	200	600	200	<Null>	<Null>	<Null>	<Null>	48000	<Null>	Auto flush
17850	8/5/2019 13:00	Residual	<Null>	Brown	9:00	15:00	200	1.4	1.7	<Null>	<Null>	72000	Mike Rock	<Null>
17859	8/2/2019 19:14	Residual	<Null>	Downtown	1111	1122	200	2	2.2	<Null>	<Null>	2000	B.J. LaFollette	<Null>
17858	8/2/2019 19:12	Residual	<Null>	Downtown	1046	1056	200	2.1	2.2	<Null>	<Null>	2000	B.J. LaFollette	<Null>
17856	8/2/2019 19:10	Residual	<Null>	Downtown	1024	1034	200	1.9	2.1	<Null>	<Null>	2000	B.J. LaFollette	<Null>
17853	8/2/2019 19:08	Residual	<Null>	Downtown	1024	1034	200	2	2.1	<Null>	<Null>	2000	B.J. LaFollette	<Null>
17851	8/2/2019 19:04	Residual	<Null>	Downtown	947	957	200	2.1	2.3	<Null>	<Null>	2000	B.J. LaFollette	<Null>
17864	8/2/2019 15:13	Residual	<Null>	Downtown	1437	1447	200	2	2.1	<Null>	<Null>	2000	B.J. LaFollette	<Null>
17863	8/2/2019 15:00	Residual	<Null>	Downtown	1414	1424	200	<Null>	<Null>	<Null>	<Null>	2000	B.J. LaFollette	<Null>
17862	8/2/2019 14:58	Residual	<Null>	Downtown	1357	1407	200	1.8	2	<Null>	<Null>	2000	B.J. LaFollette	<Null>
17860	8/2/2019 14:54	Residual	<Null>	Downtown	1137	1147	200	2.1	2.3	<Null>	<Null>	2000	B.J. LaFollette	<Null>
17861	8/2/2019 13:56	Residual	<Null>	Downtown	1339	1349	200	2	2.1	<Null>	<Null>	2000	B.J. LaFollette	<Null>
17849	8/2/2019 13:30	Residual	<Null>	Brown	9:30	15:30	200	1.4	1.5	<Null>	<Null>	72000	Mike Rock	<Null>
17843	8/1/2019 19:47	Residual	<Null>	Downtown	200	600	200	1.9	2.3	<Null>	<Null>	48000	B.J. LaFollette	<Null>
17841	8/1/2019 18:36	Residual	<Null>	Downtown	1432	1452	200	2.1	2.4	<Null>	<Null>	4000	B.J. LaFollette	<Null>
17842	8/1/2019 18:36	Residual	<Null>	Downtown	1432	1452	200	2.1	2.4	<Null>	<Null>	4000	B.J. LaFollette	<Null>
17840	8/1/2019 18:06	Residual	<Null>	Downtown	1401	1422	200	2	2.2	<Null>	<Null>	4000	B.J. LaFollette	<Null>
17839	8/1/2019 17:41	Residual	<Null>	Brown	9:00	15:00	300	1.4	1.5	<Null>	<Null>	108000	Mike Rock	<Null>
17838	8/1/2019 17:26	Residual	<Null>	Downtown	1321	1331	200	2.2	2.3	<Null>	<Null>	2000	B.J. LaFollette	<Null>
17837	8/1/2019 17:03	Residual	<Null>	Downtown	1300	1310	200	2.3	2.3	<Null>	<Null>	2000	B.J. LaFollette	<Null>
17836	8/1/2019 16:36	Residual	<Null>	Downtown	1232	1242	200	2.2	2.2	<Null>	<Null>	2000	B.J. LaFollette	<Null>
17835	8/1/2019 15:20	Residual	<Null>	Downtown	1112	1122	200	2.1	2.3	<Null>	<Null>	2000	B.J. LaFollette	<Null>
17834	8/1/2019 15:08	Residual	<Null>	Downtown	1040	1100	200	2	2.4	<Null>	<Null>	4000	B.J. LaFollette	<Null>
17833	8/1/2019 15:06	Residual	<Null>	Downtown	904	1004	200	2.1	2.3	<Null>	<Null>	12000	B.J. LaFollette	<Null>
17818	7/31/2019 19:39	Leak	<Null>	Blue 2	14:15	15:15	200	<Null>	2.6	<Null>	<Null>	12000	Mike Rock	<Null>
17817	7/31/2019 19:21	Leak	<Null>	Blue 1	13:25	14:25	350	2.2	2.8	<Null>	<Null>	<Null>	<Null>	<Null>
17816	7/31/2019 18:09	Residual	<Null>	Purple	8:30	14:30	600	1.5	2.7	<Null>	<Null>	216000	Mike Rock	<Null>
17832	7/31/2019 15:04	Residual	<Null>	Downtown	1034	1044	200	2.4	2.4	<Null>	<Null>	2000	B.J. LaFollette	<Null>
17831	7/31/2019 15:03	Residual	<Null>	Downtown	1012	1022	200	2.3	2.5	<Null>	<Null>	2000	B.J. LaFollette	<Null>
17830	7/31/2019 15:01	Residual	<Null>	Downtown	946	956	200	2.1	2.3	<Null>	<Null>	2000	B.J. LaFollette	<Null>
17829	7/31/2019 14:59	Residual	<Null>	Downtown	924	934	200	2	2.2	<Null>	<Null>	2000	B.J. LaFollette	<Null>
17828	7/31/2019 14:57	Residual	<Null>	Downtown	907	917	200	2.2	2.4	<Null>	<Null>	2000	B.J. LaFollette	<Null>
17827	7/31/2019 14:55	Residual	<Null>	Downtown	846	856	200	2.1	2.3	<Null>	<Null>	2000	B.J. LaFollette	<Null>
17815	7/30/2019 18:20	Residual	<Null>	Purple	14:00	15:00	600	1.8	1.9	<Null>	<Null>	36000	Mike Rock	Flushed at Sonora Tank.
17826	7/30/2019 14:53	Residual	<Null>	Downtown	1410	1420	200	2	2.3	<Null>	<Null>	2000	B.J. LaFollette	<Null>
17825	7/30/2019 14:52	Residual	<Null>	Downtown	1347	1357	200	2.1	2.1	<Null>	<Null>	2000	B.J. LaFollette	<Null>
17824	7/30/2019 14:50	Residual	<Null>	Downtown	1326	1336	200	2.3	2.3	<Null>	<Null>	2000	B.J. LaFollette	<Null>
17823	7/30/2019 14:47	Residual	<Null>	Downtown	1304	1314	200	2.2	2.4	<Null>	<Null>	2000	B.J. LaFollette	<Null>
17813	7/30/2019 13:46	Residual	<Null>	Downtown	200	600	200	1.7	2.2	<Null>	<Null>	48000	B.J. LaFollette	<Null>
17812	7/30/2019 13:43	Residual	<Null>	Downtown	930	1030	200	1.3	2.4	<Null>	<Null>	12000	B.J. LaFollette	<Null>
17811	7/29/2019 19:42	Residual	<Null>	Downtown	1230	1240	200	2.1	2.3	<Null>	<Null>	2000	B.J. LaFollette	<Null>
17810	7/29/2019 19:41	Residual	<Null>	Downtown	1213	1223	200	2	2.2	<Null>	<Null>	2000	B.J. LaFollette	<Null>
17809	7/29/2019 19:39	Residual	<Null>	Downtown	1137	1147	200	2.1	2.3	<Null>	<Null>	2000	B.J. LaFollette	<Null>
17808	7/29/2019 19:37	Residual	<Null>	Downtown	1114	1124	200	2.2	2.2	<Null>	<Null>	2000	B.J. LaFollette	<Null>

17743	7/19/2019 13:22	Residual	<Null>	Pear Orchard	9:12	9:22	200	2.1	2.2	<Null>	<Null>	2000	Mike Rock	<Null>
17742	7/19/2019 13:06	Residual	<Null>	Pear Orchard	8:56	9:06	200	2.1	2.2	<Null>	<Null>	2000	Mike Rock	<Null>
17741	7/19/2019 12:27	Residual	<Null>	Pear Orchard	8:17	8:27	200	2.1	2.2	<Null>	<Null>	2000	Mike Rock	<Null>
17701	7/19/2019	Residual	F.H. COMMERCE DR (END) – POSSIBLE B.O.	Pear Orchard	200	600	200	1.3	2.4	0	0	48000	B.J.	<Null>
17702	7/19/2019	Quality Complaint	521 VILLAGE DR	Downtown	14:50	15:10	200	2.2	2.2	0	0	4000	Mike R	<Null>
17786	7/18/2019 19:50	Residual	<Null>	Downtown	1039	1059	<Null>	1.7	2.3	<Null>	<Null>	4000	B.J. Lafollette	<Null>
17692	7/18/2019 18:00	Line Modification	<Null>	Blue 1	2:10pm	3:45pm	500	<Null>	<Null>	<Null>	<Null>	42500	Other	Mike Mc
17787	7/18/2019 17:52	Residual	<Null>	Downtown	1241	1301	200	1.9	2.4	<Null>	<Null>	4000	B.J. Lafollette	<Null>
17784	7/18/2019 17:45	Residual	<Null>	Downtown	1000	1030	<Null>	1.8	2.3	<Null>	<Null>	6000	B.J. Lafollette	<Null>
17783	7/18/2019 17:42	Zone	At hyd	Downtown	913	933	200	2.1	2.4	<Null>	<Null>	4000	B.J. Lafollette	<Null>
17785	7/18/2019 15:49	Residual	<Null>	Downtown	1113	1143	200	1.9	2.4	<Null>	<Null>	6000	B.J. Lafollette	<Null>
17740	7/18/2019 12:30	Residual	<Null>	Downtown	834	854	200	2.3	2.5	<Null>	<Null>	4000	B.J. Lafollette	<Null>
17739	7/17/2019 18:39	Residual	<Null>	Downtown	1439	1459	200	2	2.3	<Null>	<Null>	4000	B.J. Lafollette	<Null>
17738	7/17/2019 6:00	Residual	<Null>	Downtown	1400	1420	200	1.9	2.3	0	<Null>	4000	B.J. Lafollette	<Null>
17690	7/17/2019	Residual	B.O. EMORY ROAD (WEST)	Blue 1	1303	1323	200	2	2.2	0	0	4000	B.J.	<Null>
17691	7/17/2019	Residual	THOMAS SHAUN COURT F.H.	Blue 1	1116	1136	200	2	2.2	0	0	4000	B.J.	<Null>
17686	7/15/2019	Other	200 ALTEC DRIVE	Blue 1	0	0	0	0	0	0	0	10000	Maintenance	open bypass to shut down leak (SS)
17687	7/15/2019	Residual	RING ROAD @ CIRCLE K F.H.	Blue 1	920	940	200	2.1	2.3	0	0	4000	B.J.	<Null>
17688	7/15/2019	Residual	B.O. 177 JOSEPH LANE	Blue 1	850	910	200	2.2	2.4	0	0	4000	B.J.	<Null>
17689	7/15/2019	Residual	F.H. COMMERCE DR (END) – POSSIBLE B.O.	Pear Orchard	200	600	200	1.5	2.3	0	0	48000	B.J.	<Null>
17698	7/15/2019	Residual	F.H. @ HWY 224 & HWY 1921 (OPEN PURPLE ZONE VALVE – CLOSE BROWN ZONE VALVE)	Brown	13:59	14:59	200	1.4	2	0	0	12000	Mike R	<Null>
17699	7/15/2019	Residual	GEORGE TABB ROAD F.H.	Brown	8:46	10:46	200	1.2	2	0	0	24000	Mike R	<Null>
17700	7/15/2019	Residual	B.O. CASWELL ROAD	Brown	10:57	13:57	200	1	2.1	0	0	36000	Mike R	<Null>
17681	7/12/2019	Residual	B.O. REVERE DRIVE	Blue 1	1040	1100	200	2	2.2	0	0	4000	B.J.	<Null>
17682	7/12/2019	Residual	B.O. CONCORD COURT (SOUTH)	Blue 1	1013	1033	200	1.9	2.1	0	0	4000	B.J.	<Null>
17683	7/12/2019	Residual	2" B.O. PAST BLOCK TICKET BOOTH CENTAL HARDIN	Blue 1	1339	1359	200	2	2.2	0	0	4000	B.J.	<Null>
17684	7/12/2019	Residual	B.O. EMORY ROAD EAST (HOSE INTO STORM DRAIN)	Blue 1	916	936	200	1.8	2.1	0	0	4000	B.J.	<Null>
17685	7/12/2019	Residual	HANOVER COURT F.H.	Blue 1	943	1003	200	1.7	1.9	0	0	4000	B.J.	<Null>
17696	7/12/2019	Residual	B.O. RIGGS LANE	Brown	8:21	10:21	200	1.1	1.9	0	0	24000	Mike R	<Null>
17697	7/12/2019	Residual	B.O. SKAGGS LANE	Brown	10:33	13:33	200	0.8	2.1	0	0	36000	Mike R	<Null>
17693	7/11/2019 2:01	Residual	B.O. ASHTOWN MILLERSTOWN ROAD	Brown	9:03	12:03	200	1.2	1.9	0	0	36000	Mike Rock	<Null>
17671	7/11/2019	Residual	BLACK BRANCH ESTATES #2 F.H.	Blue 1	907	927	200	1.7	2	0	0	4000	B.J.	<Null>
17672	7/11/2019	Residual	LOYOLA COURT F.H.	Blue 1	1046	1106	200	2.1	2.2	0	0	4000	B.J.	<Null>
17673	7/11/2019	Residual	BELLARMINE COURT F.H.	Blue 1	1016	1036	200	2	2.1	0	0	4000	B.J.	<Null>

17674	7/11/2019	Residual	218 NORTH BLACK BRANCH ROAD	Blue 1	938	958	200	2.1	2.3	0	0	4000	B.J.	<Null>
17675	7/11/2019	Residual	B.O. TEMPLE COURT	Blue 1	1407	1407	1427	2.3	2.4	0	0	4000	B.J.	<Null>
17676	7/11/2019	Residual	F.H. UNIVERSAL DRYWALL (LEFT)	Blue 1	1234	1254	200	2	2.2	0	0	4000	B.J.	<Null>
17677	7/11/2019	Residual	REAR OF ACCUMETRIC WEST PARK ROAD	Blue 1	836	856	200	1.8	2	0	0	4000	B.J.	<Null>
17678	7/11/2019	Residual	B.O. STANFORD COURT 611 IN DRIVEWAY	Blue 1	1339	1359	200	1.9	2.3	0	0	4000	B.J.	<Null>
17679	7/11/2019	Residual	BEREAN BAPTIST CHURCH F.H. KENTUCKY DRIVE	Blue 1	1111	1133	200	2.1	2.3	0	0	4000	B.J.	<Null>
17680	7/11/2019	Residual	F.H. COMMERCE DR (END) – POSSIBLE B.O.	Pear Orchard	200	600	200	1.8	2.3	0	0	48000	B.J.	<Null>
17660	7/10/2019	Residual	B.O. VASSAR COURT (JUST OVER CURB)	Blue 1	1016	1036	200	2.2	2.4	0	0	4000	B.J.	<Null>
17661	7/10/2019	Residual	SYLVIA COURT F.H.	Blue 1	1409	1429	200	2	2.2	0	0	4000	B.J.	<Null>
17662	7/10/2019	Residual	B.O. DUKE COURT BY DRIVEWAY #805	Blue 1	908	928	200	1.9	2.1	0	0	4000	B.J.	<Null>
17663	7/10/2019	Residual	WINNINGTON PLACE – CROGHAN DRIVE F.H.	Blue 1	1436	1456	200	1.9	2.1	0	0	4000	B.J.	<Null>
17664	7/10/2019	Residual	TOMMY GRAY COURT F.H.	Blue 1	1339	1359	200	2.1	2.3	0	0	4000	B.J.	<Null>
17665	7/10/2019	<Null>	B.O. PURDUE COURT (IN BLACKTOP, BY CURVE)	Blue 1	941	1001	200	2.3	2.5	0	0	4000	B.J.	<Null>
17666	7/10/2019	Residual	B.O. CLEMSON COURT (IN BLACKTOP, BY CURB)	Blue 1	1044	1104	200	2.1	2.3	0	0	4000	B.J.	<Null>
17667	7/10/2019	Residual	PRINCETON DRIVE (WEST) F.H.	Blue 1	839	859	200	2	2.2	0	0	4000	B.J.	<Null>
17668	7/10/2019	Leak	111 WHITE OAK DRIVE	Blue 2	1100	1300	200	2	2	0	0	24000	B.J.	<Null>
17669	7/10/2019	Residual	B.O. LEON SRYGLER ROAD	Brown	9:03	12:03	200	1.2	1.9	0	0	36000	Mike R	<Null>
17670	7/10/2019	Residual	B.O. LEON SRYGLER ROAD	Brown	12:16	14:16	200	1.4	2	0	0	24000	Mike R	<Null>
17695	7/10/2019	Residual	B.O. JOHN HORNBACK ROAD	Brown	12:16	14:16	200	1.4	2	0	0	24000	Mike R	<Null>
17658	7/5/2019	Residual	B.O. LONE STAR ROAD	Brown	9:00	15:00	200	1.6	1.8	0	0	72000	Mike R	<Null>
17659	7/5/2019	Quality Complaint	2" B.O. & HIGHWAY 62 AND BACON CREEK ROAD	Red	1000	300	200	2	2	0	0	62000	B.J.	From leak on bacon creek rd
17638	7/3/2019	Residual	MALLARD CROSSING F.H.	Blue 1	934	954	200	1.9	2.1	0	0	4000	B.J.	<Null>
17646	7/3/2019	Residual	MAYAPPLE LANE F.H.	Blue 1	913	933	200	2	2.2	0	0	4000	B.J.	<Null>
17647	7/3/2019	Residual	B.O. WEDGEWOOD DRIVE	Blue 1	942	1002	200	2.1	2.3	0	0	4000	B.J.	<Null>
17648	7/3/2019	Residual	ACADIA COURT F.H.	Blue 1	1313	1333	200	1.8	2.2	0	0	4000	B.J.	<Null>
17649	7/3/2019	Residual	PRINCETON DRIVE (EAST) F.H.	Blue 1	1411	1433	200	1.9	2.1	0	0	4000	B.J.	<Null>
17650	7/3/2019	<Null>	END OF VANDERBILT DRIVE F.H.	Blue 1	1342	1402	200	2	2.1	0	0	4000	B.J.	<Null>
17651	7/3/2019	Residual	B.O. END OF 4" TIMBER LN (IN LINE WITH 3 TREES)	Blue 1	1014	1034	200	1.9	2.1	0	0	4000	B.J.	<Null>
17652	7/3/2019	Residual	END OF TIMBER LANE F.H.	Blue 1	1118	1138	200	2.2	2.2	0	0	4000	B.J.	<Null>
17653	7/3/2019	Residual	BARBERRY COURT F.H.	Blue 1	1404	1424	200	2.3	2.5	0	0	4000	B.J.	<Null>
17654	7/3/2019	Residual	WHISPERING BIRCH COURT F.H.	Blue 1	1047	1107	200	2	20	0	0	4000	Mike R	<Null>

17655	7/3/2019	Residual	WHISPERING BIRCH COURT F.H.	Blue 1	1047	1107	200	2	2	0	0	4000	B.J.	<Null>
17656	7/3/2019	Residual	B.O. LEON SRYGLER ROAD	Brown	10:12	15:12	200	1.1	1.6	0	0	60000	Mike R	<Null>
17657	7/3/2019	Residual	B.O. PORT WOODEN ROAD	Brown	8:47	9:47	200	1.3	1.7	0	0	12000	Mike R	<Null>
17627	7/2/2019	Residual	F.H. COMMERCE DR (END) – POSSIBLE B.O.	Pear Orchard	200	600	200	0.5	1.95	0	0	48000	B.J.	
17628	7/2/2019	Residual	B.O. WOODLAND WAY & KY. 86	Blue 1	900	1500	200	1.5	2	0	0	72000	B.J.	
17629	7/2/2019	Residual	F.H. @ HWY 86 VFD	Green	900	1500	200	1.5	2	0	0	72000	B.J.	
17630	7/2/2019	Residual	B.O. 365 TIMBER LANE	Blue 1	9 09	929	200	2.1	2.2	0	0	4000	B.J.	
17631	7/2/2019	Residual	BARBERRY COURT F.H.	Blue 1	1404	1424	200	2.3	2.5	0	0	4000	B.J.	
17632	7/2/2019	Residual	DEERFIELD HILLS ROAD F.H.	Blue 1	1039	1059	200	1.9	2.1	0	0	4000	B.J.	
17633	7/2/2019	Residual	DEERGROVE COURT F.H.	Blue 1	1337	1357	200	2.2	2.4	0	0	4000	B.J.	
17634	7/2/2019	Residual	ANTLER COURT F.H.	Blue 1	1007	1027	200	1.8	2	0	0	4000	B.J.	
17635	7/2/2019	Residual	DEERCREEK LANE F.H.	Blue 1	1309	1329	200	2.1	2.3	0	0	4000	B.J.	
17636	7/2/2019	Residual	B.O. BIRCHWOOD DRIVE BEYOND F.H.	Blue 1	843	90	200	2	2.2	0	0	4000	B.J.	
17637	7/2/2019	Residual	DEERCHASE COURT F.H.	Blue 1	1111	1133	200	2	2.2	0	0	4000	B.J.	
17645	7/2/2019	Residual	B.O. LONE STAR ROAD	Brown	9:00	15:00	200	1.6	1.7	0	0	72000	Mike R	<Null>
17644	7/1/2019 16:00	Residual	F.H. COPELIN VALLEY RD	Brown	9:00	15:00	200	1.5	1.7	0	0	72000	Mike R	<Null>
17619	6/28/2019	Residual	RED LEAF COURT F.H. (BRIARWOOD)	Blue 1	1036	1056	280	2.1	2.4	0	0	4000	B.J.	
17620	6/28/2019	Residual	F.H. COMMERCE DR (END) – POSSIBLE B.O.	Pear Orchard	200	600	200	0.6	1.82	0	0	48000	B.J.	
17621	6/28/2019	Residual	B.O. WOODLAND WAY & KY. 86	Blue 1	900	1500	200	1.5	2	0	0	72000	B.J.	
17622	6/28/2019	Residual	F.H. Hardin County Gov Building (Rear of Building)	Blue 1	940	1000	200	1.9	2.2	0	0	4000	B.J.	
17623	6/28/2019	Residual	F.H. @ HWY 86 VFD	Green	900	1500	200	1.5	2	0	0	72000	B.J.	
17624	6/28/2019	Residual	BROOKE SIDE CLINIC F.H.	Blue 1	1015	1035	200	2	2.3	0	0	4000	B.J.	
17625	6/28/2019	Residual	B.O. RING ROAD MEDICAL PLAZA	Blue 1	845	905	200	2.2	2.3	0	0	4000	B.J.	
17626	6/28/2019	Residual	8" B.O. ETOWN ANIMAL CLINIC RING ROAD	Blue 1	915	935	200	2	2.1	0	0	4000	B.J.	
17614	6/27/2019	Residual	CAMBRIDGE DRIVE F.H.	Blue 1	901	921	200	2.1	2.3	0	0	4000	B.J.	
17615	6/27/2019	Residual	B.O. RADIO STATION LINE OFF HWY 447	Blue 1	1120	1140	200	2	2.2	0	0	4000	B.J.	
17616	6/27/2019	Residual	700 WISE LANE F.H.	Blue 1	936	956	200	2	2	0	0	4000	B.J.	
17617	6/27/2019	Residual	B.O. ROBINBROOKE BLVD	Blue 1	1007	1027	200	2.1	2.1	0	0	4000	B.J.	
17618	6/27/2019	Residual	8" B.O. AMERICAN LEGION	Blue 1	1036	1056	200	2.2	2.4	0	0	4000	B.J.	
17607	6/26/2019	Residual	WAR ADMIRAL COURT F.H.	Blue 1	1040	1100	200	2.2	2.2	0	0	4000	B.J.	
17608	6/26/2019	Residual	B.O. EARL WATKINS BODY SHOP LINE	Blue 1	1330	1350	200	2.2	2.4	0	0	4000	B.J.	
17609	6/26/2019	Residual	SEA BISCUIT COURT F.H.	Blue 1	1012	1032	200	2.1	2.1	0	0	4000	B.J.	
17610	6/26/2019	Residual	B.O. AMY AVENUE	Blue 1	1302	1322	200	2.1	2.3	0	0	4000	B.J.	

17611	6/26/2019	Residual	AFFIRMED COURT F.H.	Blue 1	918	938	200	1.8	2.2	0	0	4000	B.J.	
17612	6/26/2019	Residual	CALUMET LOOP F.H.	Blue 1	847	907	200	1.9	2.3	0	0	4000	B.J.	
17613	6/26/2019	Residual	SUNDAY SILENCE COURT F.H.	Blue 1	946	1006	200	2	2.3	0	0	4000	B.J.	
17606	6/22/2019	Residual	B.O. PINTAIL COURT	Blue 1	1035	1055	200	2.3	2.5	0	0	4000	B.J.	
17596	6/21/2019	Residual	2" B.O. ACROSS FROM 7091 S. WILSON ROAD	Blue 1	845	905	200	1.9	2.3	0	0	4000	B.J.	
17597	6/21/2019	Residual	COURTLAND COURT F.H.	Blue 1	942	1002	200	2.2	2.4	0	0	4000	B.J.	
17598	6/21/2019	Residual	B . O. COZY ACRES DRIVE	Blue 1	1432	1452	200	2	2.4	0	0	4000	B.J.	
17599	6/21/2019	Residual	EAST MANDARIN COURT F.H.	Blue 1	1107	1127:00:00	200	2.2	2.4	0	0	4000	B.J.	
17600	6/21/2019	Residual	commerce drive new flush ststion	Pear Orchard	2.:00 am	6:00 AM	200	0.3	2.2	0	0	48000	B.J.	ushing machine now runs on Friday at 2am t
17601	6/21/2019	Residual	F.H. RURAL KING (HWY 220)	Blue 1	1337	1357:00:00	200	2.1	2.2	0	0	4000	B.J.	
17602	6/21/2019	Residual	B.O. SMITHERSVILLE NEWTON STREET	Blue 1	915	935	200	2	2	0	0	4000	B.J.	
17603	6/21/2019	Residual	F.H. RURAL KING (REAR OF BUILDING)	Blue 1	1406	1426	200	2.3	2.3	0	0	4000	B.J.	
17604	6/21/2019	Residual	B.O. JOHN HARDIN HIGH SCHOOL DEAD END	Blue 1	1009	1029	200	2.1	2.3	0	0	4000	B.J.	
17605	6/21/2019	Residual	BLACK RAVENS COURT F.H.	Blue 1	1241	1301	200	2.1	2.4	0	0	4000	B.J.	
17594	6/20/2019	Leak	F.H. @ HWY 86 VFD	Green	900	1500	200	2	2	0	0	72000	B.J.	Air in line from leak from past weekend
17595	6/20/2019	Leak	B.O. MILLER ROAD	Yellow	3:30	1200	200	2	2	0	0	108000	B.J.	
17593	6/19/2019	Leak	B.O. EAST RAILROAD AVENUE (ACROSS FROM E. MAPLE)	Red	1430	1500	200	2	2	0	0	6000	B.J.	
17580	6/18/2019	Residual	NORTH MAPLE STREET F.H.	Purple	11:03	11:13	200	2	2.2	0	0	2000	Mike R	
17581	6/18/2019	Residual	B.O. CHENAULT STREET	Purple	11:38	11:58	200	2	2.2	0	0	4000	Mike R	
17582	6/18/2019	Residual	B.O. MORRIS AVENUE	Purple	13:44	14:04	200	1.9	2.2	0	0	4000	Mike R	
17583	6/18/2019	Other	1704 N DIXIE AVE	Blue 1	0	0	0	0	0	0	0	2500	Maintenance	
17584	6/18/2019	Residual	B.O. TERRY STREET	Purple	14:11	14:21	200	2	2.2	0	0	2000	Mike R	
17585	6/18/2019	Residual	ELDORADO STREET F.H.	Purple	10:47	10:57	200	2.1	2.2	0	0	2000	Mike R	
17586	6/18/2019	Residual	F.H. DE NADA LN (END)	Blue 1	931	951	200	2.1	2.3	0	0	4000	B.J.	
17587	6/18/2019	Residual	B.O. TERRY STREET	Purple	14:29	14:39	200	2.1	2.2	0	0	2000	Mike R	
17588	6/18/2019	Residual	B.O. ON NOLIN ROAD @ I-65 WEST SIDE	Purple	9:38	10:38	200	1.4	2.2	0	0	12000	Mike R	
17589	6/18/2019	Residual	F.H. COPELIN VALLEY RD	Brown	13:00	15:00	200	1.9	2.2	0	0	24000	Mike R	
17590	6/18/2019	Residual	B.O. THURMAN STREET	Purple	9:00	9:30	200	1.5	2.2	0	0	6000	Mike R	
17591	6/18/2019	Residual	THISTLE DOWN F.H.	Purple	12:38	13:38	200	1.4	2.2	0	0	12000	Mike R	
17592	6/18/2019	Residual	B.O. IN NOLIN SIDE STREET TO LEFT	Purple	8:17	8:47	200	1.4	2.2	0	0	6000	Mike R	
17566	6/17/2019	Residual	LUCAS GROVE ROAD LAST F.H. FROM HWY 1921 (REVERSE FLOW – OPEN ZONE VALVE)	Purple	9:39	10:09	200	1.7	2.2	0	0	6000	Mike R	
17567	6/17/2019	Residual	F.H. EDGEWOOD DR (IN CUL- DE-SAC)	Blue 1	1107	1127:00:00	200	2.1	2.3	0	0	4000	B.J.	

17568	6/17/2019	Residual	F.H. @ 1105 WOODLAND DR	Blue 1	1304	1324	200	2.3	2.5	0	0	4000	B.J.	
17569	6/17/2019	Residual	F.H. @ HWY 224 & HWY 1921 (OPEN PURPLE ZONE VALVE – CLOSE BROWN ZONE VALVE)	Brown	10:21	11:31	200	1.5	2.2	0	0	12000	Mike R	
17570	6/17/2019	Residual	B.O. PAST DRIVE TO 708 E WHITE MILLS GLENDALE ROAD	Purple	13:18	13:48	200	1.8	2.2	0	0	6000	Mike R	
17571	6/17/2019	Residual	B.O. PAST 2750 SOUTH LONG GROVE ROAD	Purple	11:53	12:53	200	1.9	2.2	0	0	12000	Mike R	
17572	6/17/2019	Quality Complaint	ACROSS FROM 722 HANSBOROUGH ROAD	Green	9:00	15:00	200	2.2	2.2	0	0	72000	Mike R	
17573	6/17/2019	Residual	B.O. GROSS AVE/DR. NETHERS	Blue 1	906	926	200	2.4	2.6	0	0	4000	B.J.	
17574	6/17/2019	Residual	F.H. HOBSON WAY	Blue 1	840	900	200	2.3	2.5	0	0	4000	B.J.	
17575	6/17/2019	Residual	F.H. COTTAGE CIR	Blue 1	1038	1058	200	2.2	2.4	0	0	4000	B.J.	
17576	6/17/2019	Residual	B.O. WAINWRIGHT PLACE	Blue 1	1009	1029	200	2.2	2.4	0	0	4000	B.J.	
17577	6/17/2019	Residual	COMMERCE DR	Pear Orchard	9:15am	1:15pm	200	0.39	1.93	0	0	48000	Crew	ing up the auto flush, Friday mornings from
17578	6/17/2019	Residual	F.H. @ 1105 WOODLAND DR	Blue 1	1107	1127:00:00	200	2.1	2.3	0	0	4000	B.J.	
17579	6/17/2019	Residual	B.O. PAST DRIVE TO 8647 NEW GLENDALE ROAD	Purple	14:09	15:09	200	1.9	2.2	0	0	12000	Mike R	
17546	6/14/2019	Residual	F.H. SHAW CREEK CT	Blue 1	1430	1450	200	2.4	2.6	0	0	4000	B.J.	
17547	6/14/2019	Residual	B.O. OLD SONORA ROAD (SONORA SIDE)	Purple	12:56	13:56	200	1.6	2.2	0	0	12000	Mike R	
17548	6/14/2019	Residual	B.O. SOUTH CHERRY LEAF COURT	Purple	11:47	12:07	200	2	2.2	0	0	4000	Mike R	
17549	6/14/2019	Residual	F.H. PATRICK CT	Blue 1	1338	1358	200	2.3	2.4	0	0	4000	B.J.	
17550	6/14/2019	Residual	F.H. @ 1321 RING ROAD (REAR OF BUILDING)	Blue 1	1456	1516	200	2.5	2.6	0	0	4000	B.J.	
17551	6/14/2019	Residual	JUDDITH HEIGHTS LEATHERWOOD COURT F.H.	Purple	14:09	15:09	200	1.5	2.1	0	0	12000	Mike R	
17552	6/14/2019	Residual	B.O. SHARON CT (LEFT)	Blue 1	1050	1110	200	2.1	2.5	0	0	4000	B.J.	
17553	6/14/2019	Residual	B.O. CHERRY BLOOM COURT	Purple	10:55	11:15	200	2.1	2.2	0	0	4000	Mike R	
17554	6/14/2019	Residual	B.O. OLD SONORA ROAD (SONORA SIDE)	Purple	12:56	13:56	200	1.6	2.2	0	0	12000	Mike R	
17555	6/14/2019	Residual	AMBER FIELDS 2, ALLISON DRIVE F.H.	Purple	10:29	10:49	200	2.1	2.2	0	0	4000	Mike R	
17556	6/14/2019	Residual	F.H. AMY CT (IN CUL-DE-SAC)	Blue 1	1402	1422	200	2.3	2.4	0	0	4000	B.J.	
17557	6/14/2019	Residual	B.O. ORENE WAY	Purple	8:32	9:32	200	1.7	2.2	0	0	12000	Mike R	
17558	6/14/2019	Residual	B.O. CHERRY BLOSSOM DRIVE (USE LONG HOSE)	Purple	12:12	12:22	200	2.1	2.2	0	0	2000	Mike R	
17559	6/14/2019	Residual	F.H. FLORA CT	Blue 1	1115	1135	200	2.3	2.4	0	0	4000	B.J.	
17560	6/14/2019	Residual	F.H. @ 1118 JOHNSTOWN RD	Blue 1	1313	1333	200	2.4	2.6	0	0	4000	B.J.	

17561	6/14/2019	Residual	AMBER FIELDS 1, VERA COURT F.H.	Purple	9:37	9:57	200	1.9	2.2	0	0	4000	Mike R	
17562	6/14/2019	Residual	B.O. CHERRY VIEW COURT	Purple	12:29	12:49	200	2	2.2	0	0	4000	Mike R	
17563	6/14/2019	Residual	CORA COURT F.H.	Purple	10:03	10:23	200	1.8	2.2	0	0	4000	Mike R	
17564	6/14/2019	Residual	B.O. NORTH CHERRY LEAF COURT	Purple	11:21	11:41	200	2	2.2	0	0	4000	Mike R	
17565	6/14/2019	Residual	F.H. JOHNSTOWN RD	Blue 1	1247	1307	200	2.3	2.5	0	0	4000	B.J.	
17540	6/13/2019	Residual	HOGAN ROAD LAST F.H.	Purple	14:37	15:37	200	1.6	2.1	0	0	12000	Mike R	
17541	6/13/2019	Quality Complaint	F.H. HARDIN COUNTY DENTENTION CENTER – POSSIBLE B.O. IN PARKING LOT	South End	2.3	2.9	800	2.4	2.9	0	0	96000	B.J.	ming from our main, power flushing togethe
17542	6/13/2019	Quality Complaint	B.O. ROYAL ACRES/PRINCE COURT	Blue 3	1200	1300	200	1.4	2.5	0	0	12000	B.J.	
17543	6/13/2019	Residual	CASH ROAD LAST F.H. COMING FROM 720	Purple	11:19	13:19	200	1.6	2.2	0	0	24000	Mike R	
17544	6/13/2019	Residual	LUCAS GROVE ROAD LAST F.H. FROM HWY 1921	Purple	13:27	15:27	200	1.5	2.2	0	0	24000	Mike R	
17545	6/13/2019	Residual	B.O. END OF HIGHWAY 720	Purple	10:42	11:12	200	1.5	2.2	0	0	6000	Mike R	
17534	6/10/2019	Residual	COPELIN ROAD LAST F.H.	Purple	10:57	12:57	200	1.8	2.2	0	0	24000	Mike R	
17535	6/10/2019	Residual	B.O. CENTERPOINT CHURCH LANE IS BEHIND FENCE	Purple	13:54	14:24	200	1.5	2.2	0	0	6000	Mike R	
17536	6/10/2019		1769 BETHLEHEM ACADEMY ROAD	Green			300	0	0	0	0	20000	Maintenance	
17537	6/10/2019	Leak	ACROSS FROM GRAIN BINS	Green	9:00	11:00	200	2.1	2.2	0	0	24000	Mike R	
17538	6/10/2019	Residual	B. O. LEWIS LANE	Purple	13:14	13:44	200	1.6	2.2	0	0	6000	Mike R	
17539	6/10/2019	Residual	LAMBERT LANE LAST F.H.	Purple	8:44	10:44	200	1.7	2.2	0	0	0	Mike R	
17533	6/7/2019	Quality Complaint	B.O. BLUE ZONE PUMP STATION 31 W SOUTH	Blue 3	10:00	15:00	200	2.2	2.2	0	0	60000	Mike R	
17531	6/6/2019	Quality Complaint	B.O. BLUE ZONE PUMP STATION 31 W SOUTH	Blue 3	12:15	15:15	200	2	2.2	0	0	36000	Mike R	
17532	6/6/2019	Quality Complaint	F.H. HARDIN COUNTY DENTENTION CENTER – POSSIBLE B.O. IN PARKING LOT	South End	1230	3.3	800	2	2	0	0	144000	B.J.	
17517	6/5/2019	Residual	F.H. RUBY CT	Blue 1	1131	1151	200	2.2	2.5	0	0	4000	B.J.	
17518	6/5/2019	Residual	F.H. ROBINA CT	Blue 1	1055	1115	200	2.4	2.4	0	0	4000	B.J.	
17519	6/5/2019	Residual	WHITE MILLS CAMP F.H. ON LONG GRAVEL ROAD	Purple	10:46	11:06	200	2.1	2.2	0	0	4000	Mike R	
17520	6/5/2019	Residual	B.O. STAR MILLS ROAD	Purple	8:49	9:19	200	2.1	2.2	0	0	6000	Mike R	
17521	6/5/2019	Residual	F.H. MOVIE PALACE (PARKING LOT)	Blue 1	1017	1037	200	2.6	2.6	0	0	4000	B.J.	
17522	6/5/2019	Residual	F.H. @ 1300 N. DIXIE AVE	Blue 1	919	939	200	2	2.7	0	0	4000	B.J.	
17523	6/5/2019	Residual	B.O. ON NOLIN @ I-65 EAST SIDE	Red	9:53	10:53	200	1.5	2.2	0	0	12000	Mike R	
17524	6/5/2019	Residual	WHITE MILLS CAMP F.H. FRONT	Purple	10:19	10:39	200	2.1	2.2	0	0	4000	Mike R	

17525	6/5/2019	Residual	B.O. RIVERSIDE LANE	Red	14:27	15:27	200	1.7	2.2	0	0	12000	Mike R
17526	6/5/2019	Residual	B.O. HIDDEN LN	Blue 1	849	909	200	2.1	2.5	0	0	4000	B.J.
17527	6/5/2019	Residual	B.O. EAGLES MILL ROAD	Red	8:41	9:41	200	1.8	2.2	0	0	12000	Mike R
17528	6/5/2019	Residual	F.H. DAO DR (IN CUL-DE-SAC)	Blue 1	948	1008	200	2.5	2.6	0	0	4000	B.J.
17529	6/5/2019	Residual	B.O. SHARON CT (RIGHT)	Blue 1	1337	1357	200	2.1	2.3	0	0	4000	B.J.
17530	6/5/2019	Residual	B.O. SHARON CT (LEFT)	Blue 1	1409	1429	200	2	2.4	0	0	4000	B.J.
17514	6/4/2019	Residual	F.H. @ 1314 ROCKY LOOP/BEHIND LOS NOPALES – POSSIBLE B.O.	Blue 1	1416	1436	200	2.4	2.4	0	0	4000	B.J.
17515	6/4/2019	Residual	int of ponderosa and jacquelin	Blue 1	1344	1404	200	2.4	2.6	0	0	4000	B.J.
17516	6/4/2019	Residual	F.H. @ 1600 N. DIXIE AVE/QDOBA	Blue 1	1318	1338	200	2.2	2.5	0	0	4000	B.J.
17507	6/3/2019	Residual	F.H. @ 1602 N. DIXIE AVE/WALGREENS	Blue 1	853	913	200	2.3	2.3	0	0	4000	B.J.
17508	6/3/2019	Residual	F.H. OAKLAWN DR (END OF GRAVEL)	Blue 1	840	900	200	2.3	2.3	0	0	4000	B.J.
17509	6/3/2019	Residual	F.H. @ 1602 N. DIXIE AVE/WALGREENS	Blue 1	1007	1027	200	2.3	2.5	0	0	4000	B.J.
17510	6/3/2019	Residual	F.H. FRONT OF H.H. GREGG	Blue 1	916	936	200	2.1	2.3	0	0	4000	B.J.
17511	6/3/2019	Residual	F.H. @ 1602 N. DIXIE AVE/WALGREENS	Blue 1	1007	1027	200	2.3	2.5	0	0	4000	B.J.
17512	6/3/2019	Residual	F.H. @ 1602 N. DIXIE AVE/WALGREENS	Blue 1	1318	1338	200	2.1	2.5	0	0	4000	B.J.
17513	6/3/2019	Residual	B.O. ROYAL ACRES/PRINCE COURT	Blue 3	1122	1142	200	2	2.3	0	0	4000	B.J.
17496	5/31/2019	Residual	B.O. SILVER DRIVE	Red	11:00	12:00	200	1.8	2.2	0	0	12000	Mike R
17497	5/31/2019	Residual	B.O. CLEARVIEW DRIVE (WINDSOR FOREST)	Blue 1	1016	1026	200	2.1	2.6	0	0	2000	B.J.
17498	5/31/2019	Residual	cabinet lane	Blue 1	1043	1053	200	2.3	2	0	0	2000	B.J.
17499	5/31/2019	Residual	2" B.O. DOGWOOD TERRACE	Blue 1	927	937	200	2.1	2.6	0	0	2000	B.J.
17500	5/31/2019	Residual	B.O. OLD SONORA ROAD (31 W SIDE) USE MAT!	Red	12:37	13:37	200	1.7	2.2	0	0	12000	Mike R
17501	5/31/2019	Residual	F.H. ROUTT DR (IN CUL-DE-SAC)	Blue 1	1326	1336	200	2.3	2.4	0	0	2000	B.J.
17502	5/31/2019	Residual	front of old navy	Blue 1	1242	1252	2000	2	2	0	0	2000	B.J.
17503	5/31/2019	Residual	F.H. BEHIND BEST BUY	Blue 1	1109	1119	200	2.1	2.1	0	0	2000	B.J.
17504	5/31/2019	Residual	B.O. LEAK DETECTION BOX 11893 DIXIE HIGHWAY	Red	13:48	14:48	200	1.3	2	0	0	12000	Mike R
17505	5/31/2019		cotrell ln	Blue 1	1307	1317	200	2.1	2.1	0	0	2000	B.J.
17506	5/31/2019	Line Modification	B.O. INT W GLENDALE-HODGENVILLE RD & MUD SPLASH RD	Red	0	0	0	2.1	2.2	0	0	20000	Crew
17481	5/30/2019	Residual	6" B.O. CLERMONT	Blue 1	1411	1422	200	2.5	2.6	0	0	2000	B.J.
17482	5/30/2019	Residual	B.O. AARON COURT	Red	9:57	10:57	200	1.7	2.2	0	0	12000	Mike R
17483	5/30/2019	Residual	LAFAYETTE COURT F.H.	Blue 1	1428	1438	200	2.2	2.5	0	0	2000	B.J.

17484	5/30/2019	Residual	B.O. VANGOSEN COURT	Red	11:03	11:23	200	1.9	2.2	0	0	4000	Mike R
17485	5/30/2019	Residual	B.O. CELISE DRIVE (LEFT SIDE BEFORE CUL DE SAC)	Blue 1	1010	1030	200	2.5	2.7	0	0	4000	B.J.
17486	5/30/2019	Residual	B.O. GRASSLAND AVENUE	Blue 1	1109	1129	200	2.3	2.7	0	0	4000	B.J.
17487	5/30/2019	Residual	ZONE VALVE @ 3501 NEW GL. ROAD "VALVE CLOSED"	Red	8:34	9:34	200	1.8	2.2	0	0	12000	Mike R
17488	5/30/2019	Residual	B.O. MIDWAY MANOR	Blue 1	1353	1403	200	2.5	2.6	0	0	2000	B.J.
17489	5/30/2019	Residual	B.O. GLENWOOD DRIVE	Red	11:29	11:49	200	1.8	2.2	0	0	4000	Mike R
17490	5/30/2019	Residual	B.O. TROOPER HILL LN(RIGHT NEXT TO DOGWOOD TREE)	Blue 1	1038	1058	200	2.4	2.8	0	0	4000	B.J.
17491	5/30/2019	Residual	B.O. LISA LANE (DEAD END STREET)	Blue 1	1320	1330	200	2.3	2.6	0	0	2000	B.J.
17492	5/30/2019	Residual	B.O. BELAIRE DRIVE	Blue 1	1337	1347	200	2.4	2.5	0	0	2000	B.J.
17493	5/30/2019	Residual	B.O. THUNDERWOOD DRIVE	Blue 1	945	1005	200	2.6	2.7	0	0	4000	B.J.
17494	5/30/2019	Residual	B.O. ON SPORTSMAN LAKE ROAD (BY AUTO AUCTION)	Red	13:19	14:19	200	1.6	2.2	0	0	12000	Mike R
17495	5/30/2019	Residual	B.O. STANLEY LANE (GRAVEL ROAD TO RIGHT)	Blue 1	1304	1314	200	2.4	2.5	0	0	2000	B.J.
17469	5/29/2019	Residual	B.O. COCKERIELL COURT	Red	14:01	14:21	200	1.9	2.2	0	0	4000	Mike R
17470	5/29/2019	Residual	B.O. WEST RHUDES CREEK ROAD	Red	14:58	15:28	200	1.7	2.1	0	0	6000	Mike R
17471	5/29/2019	Residual	4" B.O. OFF OF GRACELAND TRAIL (DOWN LANE)	Red	12:38	12:58	200	1.7	2.1	0	0	4000	Mike R
17472	5/29/2019	Residual	B.O. CHICAGO COURT	Red	11:57	12:17	200	2	2.1	0	0	4000	Mike R
17473	5/29/2019	Residual	B.O. BROOKSIDE COURT	Red	8:57	9:17	200	1.9	2.2	0	0	4000	Mike R
17474	5/29/2019	Residual	B.O. CHAMPION COURT	Red	10:56	11:16	200	1.8	2.2	0	0	4000	Mike R
17475	5/29/2019	Residual	B.O. REBECCA ANN COURT (RIGHT)	Red	14:29	14:49	200	1.8	2.2	0	0	4000	Mike R
17476	5/29/2019	Residual	B.O. TATTERSAIL DRIVE	Red	11:26	11:46	200	1.9	2.2	0	0	4000	Mike R
17477	5/29/2019	Residual	B.O. PADDOCK POINTE COURT	Red	10:24	10:44	200	1.9	2.2	0	0	4000	Mike R
17478	5/29/2019	Residual	B.O. SADDLEBROOK DRIVE	Red	8:29	8:49	200	1.8	2.2	0	0	4000	Mike R
17479	5/29/2019	Residual	UNBRIDLED COURT F.H.	Red	9:26	9:46	200	2	2.2	0	0	4000	Mike R
17480	5/29/2019	Residual	B.O. LEIGHBROOK COURT	Red	9:57	10:17	200	2	2.2	0	0	4000	Mike R
17448	5/28/2019	Residual	SOUTH ANTELOPE COURT F.H. (DUNRAVEN PLACE)	Blue 1	1415	1425	200	2.5	2.6	0	0	2000	B.J.
17449	5/28/2019	Residual	NORTH ANTELOPE COURT F.H. (DUNRAVEN PLACE)	Blue 1	1401	1411	200	2.6	2.8	0	0	2000	B.J.
17450	5/28/2019	Residual	B.O. DEFOREST COURT	Red	14:26	14:46	200	2	2.2	0	0	4000	Mike R
17451	5/28/2019	Residual	B.O. WEST LAYNEWOOD COURT	Blue 1	1503	1513	200	2.3	2.5	0	0	2000	B.J.
17452	5/28/2019	Residual	B.O. CHANCELLOR COURT	Red	10:24	10:44	200	1.8	2.2	0	0	4000	Mike R
17453	5/28/2019	Residual	B.O. THICKET COURT	Blue 1	840	900	200	1.7	1.9	0	0	4000	B.J.
17454	5/28/2019	Residual	B.O. STONEBRIAR DRIVE	Red	14:58	15:18	200	1.9	2.2	0	0	4000	Mike R

17455	5/28/2019	Residual	F.H. COMMERCE DR (END) – POSSIBLE B.O.	Pear Orchard	2	4	200	0	2.4	0	0	96000	B.J.
17456	5/28/2019	Residual	B.O. SHADOWOOD COURT	Blue 1	909	929	200	1.7	1.9	0	0	4000	B.J.
17457	5/28/2019	Quality Complaint	241 MEMORY LANE	Purple	1138	1238	200	2.1	2.6	0	0	12000	B.J.
17458	5/28/2019	Residual	B.O. IRON GATE PLACE	Blue 1	1441	1451	200	2.4	2.5	0	0	2000	B.J.
17459	5/28/2019	Residual	B.O. PRESTWICK COURT	Red	10:51	11:11	200	1.9	2.2	0	0	4000	Mike R
17460	5/28/2019	Residual	B.O. CROSSLIN COURT	Red	11:19	11:39	200	1.8	2.2	0	0	4000	Mike R
17461	5/28/2019	Residual	B.O. MACARTHUR COURT	Red	13:57	14:17	200	1.9	2.1	0	0	4000	Mike R
17462	5/28/2019	Residual	B.O. BENTLEY BOULEVARD	Red	11:46	12:06	200	1.9	2.2	0	0	4000	Mike R
17463	5/28/2019	Residual	B.O. QUEENS LANE	Red	13:29	13:49	200	1.8	2	0	0	4000	Mike R
17464	5/28/2019	Residual	B.O. EAST LAYNEWOOD COURT	Blue 1	1516	1526	200	2.5	2.5	0	0	2000	B.J.
17465	5/28/2019	Residual	B.O. WHISTLING OAKS BOULEVARD	Red	8:37	9:37	200	1.6	2	0	0	12000	Mike R
17466	5/28/2019	Residual	SOUTH ANTELOPE COURT F.H. (DUNRAVEN PLACE)	Blue 1	1415	1425	200	2.5	2.6	0	0	2000	B.J.
17467	5/28/2019	Residual	SHARPS COURT F.H.	Red	13:01	13:21	200	1.9	2.2	0	0	40000	Mike R
17468	5/28/2019	Residual	B.O. TRIUINE TRACE	Red	9:49	10:19	200	1.9	2.2	0	0	6000	Mike R
17445	5/27/2019	Residual	B.O. DEVONSHIRE COURT	Red	13:22	14:22	200	1.7	2.2	0	0	12000	Mike R
17446	5/27/2019	Residual	B.O. CLIFFORD LINE	Red	9:44	11:44	200	1.6	2.1	0	0	24000	Mike R
17447	5/27/2019	Residual	B.O. SMITH MILL ROAD END OF 6" LINE	Red	8:26	9:26	200	1.7	2.2	0	0	12000	Mike R
17444	5/26/2019	Leak	12120 SONORA HARDIN SPRINGS ROAD HIGHWAY 84	Green	12:25 AM	1:15 PM	150	0	1.8	1.8	0	115000	On Call
17443	5/25/2019	Residual	B.O. TEE PEE ROAD	Blue 1	1407	1427	200	2.1	2.1	0	0	4000	B.J.
17422	5/24/2019	Residual	B.O. BETWEEN 225 & 221 WEST RAILROAD AVENUE	Red	12:36	12:46	200	2.1	2.2	0	0	2000	Mike R
17423	5/24/2019	Residual	B.O. EAST MAPLE STREET	Red	11:14	11:24	200	2.1	2.2	0	0	2000	Mike R
17424	5/24/2019	Residual	B.O. RUNNING BEAR TRAIL (60 RUNNING BEAR TRAIL)	Blue 1	1438	1458	200	2.4	2.7	0	0	4000	B.J.
17425	5/24/2019	Residual	B.O. MUSTANG LN (NARROW DRIVE OF TOMAHAWK TR)	Blue 1	1107	1127	200	2.3	2.3	0	0	4000	B.J.
17426	5/24/2019	Residual	B.O. FARLEY LANE	Red	9:49	10:49	200	1.6	2.2	0	0	12000	Mike R
17427	5/24/2019	Residual	B.O. CRAIN LANE	Red	11:49	11:59	200	2	2.2	0	0	2000	Mike R
17428	5/24/2019	Residual	B.O. WEST MAPLE STREET	Red	11:32	11:42	200	2.1	2.2	0	0	2000	Mike R
17429	5/24/2019	Residual	B.O. WAMPUM ROAD (BY TELEPHONE POLE)	Blue 1	1509	1529	200	2.5	2.6	0	0	4000	B.J.
17430	5/24/2019	Residual	B.O. BETWEEN 225 & 221 WEST RAILROAD AVENUE	Red	12:36	12:46	200	2.1	2.2	0	0	2000	Mike R
17431	5/24/2019	Sample	EARL WISE (USE HOSE ON B.O.)	Blue 1	8.53	913	200	2	2.3	0	0	4000	B.J.
17432	5/24/2019	Residual	B.O. PINTO TRAIL (COCHISE MEETS PINTO, BY LAKE)	Blue 1	1139	1159	200	2	2.3	0	0	4000	B.J.

17433	5/24/2019	Residual	B.O. 2" LINE OFF COCHISE COURT (BY LAKE)	Blue 1	1307	1327	200	2.1	2.2	0	0	4000	B.J.	
17434	5/24/2019	Residual	B.O. HWY 1375 STAR MILLS SOUTH LONG GROVE ROAD	Red	8:34	9:34	200	1.8	2.2	0	0	12000	Mike R	
17435	5/24/2019	Residual	B.O. CUSTER STREET	Blue 1	1039	1059	200	2.3	2.3	0	0	4000	B.J.	
17436	5/24/2019	Residual	B.O. GLENN TURNER SUBD. ON 220 SHANNON RUN LANE	Blue 1	928	948	200	2.1	2.4	0	0	4000	B.J.	
17437	5/24/2019	Residual	B.O. SMITH MILL ROAD END OF 4" LINE	Red	13:56	14:56	200	1.5	2	0	0	12000	Mike R	
17438	5/24/2019	Residual	B.O. PINTO TRAIL (COCHISE MEETS PINTO, BY LAKE)	Blue 1	1039	1059	200	2	2.3	0	0	4000	B.J.	
17439	5/24/2019	Residual	B.O. @ EAST HARDIN METER PIT	Red	10:57	11:07	200	2.2	2.2	0	0	2000	Mike R	
17440	5/24/2019	Residual	B.O. NEWTON HOLLOW ROAD	Blue 1	1003	1023	200	2.5	2.5	0	0	4000	B.J.	
17441	5/24/2019	Residual	B.O. EAST RAILROAD AVENUE (ACROSS FROM E. MAPLE)	Red	12:51	13:01	200	1.9	2.2	0	0	2000	Mike R	
17442	5/24/2019	Residual	B.O. SHIPP LANE	Red	13:13	13:42	200	1.7	2.2	0	0	6000	Mike R	
17406	5/23/2019	Residual	B.O. RONNIE MORRIS ROAD	Red	11:22	11:52	200	1.9	2.2	0	0	6000	Mike R	
17407	5/23/2019	Residual	BLACK ACRE LANE F.H.	Blue 1	1346	1406	200	2.4	2.6	0	0	4000	B.J.	
17408	5/23/2019	Other	133 CORA COURT	Purple	0	0	0	0	0	0	0	20000	Maintenance	main valve leaking
17409	5/23/2019	Other	LOT 17 ORENE WAY	Purple	0	0	0	0	0	0	0	35000	Maintenance	main valve leaking
17410	5/23/2019	Quality Complaint	B.O. HOMESTEAD AVENUE	Blue 1	1121	1141	200	2.2	2.2	0	0	4000	B.J.	
17411	5/23/2019	Residual	B.O. CEDAR GLENN LANE	Blue 1	1047	1107	200	2.3	2.3	0	0	4000	B.J.	
17412	5/23/2019	Residual	KERRWOOD DRIVE F.H.	Red	8:47	9:07	200	1.9	2.2	0	0	4000	Mike R	
17413	5/23/2019	Residual	B.O. MILBY LANE WEST GLENDALE	Red	10:22	10:42	200	1.9	2.1	0	0	4000	Mike R	
17414	5/23/2019	Residual	HODGENVILLE ROAD AND LEITCHFIELD ROAD	Red	13:47	14:47	200	1.6	1.8	0	0	12000	Mike R	
17415	5/23/2019	Residual	B.O. CRYSTAL COURT	Blue 1	1311	1333	200	2.6	2.6	0	0	4000	B.J.	
17416	5/23/2019	Residual	B.O. REYNOLDS ROAD	Red	12:38	13:38	200	1.4	2.2	0	0	12000	Mike R	
17417	5/23/2019	Residual	B.O. BIG OAK TRAIL	Blue 1	1010	1030	200	2.2	2.5	0	0	4000	B.J.	
17418	5/23/2019	Residual	B.O. ICICLE COURT	Blue 1	1231	1251	200	2.3	2.7	0	0	4000	B.J.	
17419	5/23/2019	Residual	2" B.O. & HIGHWAY 62 AND BACON CREEK ROAD	Red	10:51	11:11	200	1.8	2.1	0	0	4000	Mike R	
17420	5/23/2019	Residual	B.O. BIG OAK TRAIL	Blue 1	936	956	200	2.1	2.3	0	0	4000	B.J.	
17421	5/23/2019	Residual	B.O. FIELD STONE WAY	Red	9:19	9:49	200	1.7	2.1	0	0	6000	Mike R	
17391	5/22/2019	Residual	B.O. REINS COURT	Red	10:37	10:57	200	2	2.2	0	0	4000	Mike R	
17392	5/22/2019	Residual	HITCH COURT F.H.	Red	14:53	15:13	200	1.9	2.2	0	0	4000	Mike R	
17393	5/22/2019	Residual	HARNESS COURT F.H.	Red	13:31	13:51	200	2	2.2	0	0	4000	Mike R	
17394	5/22/2019	Residual	BLANKET COURT F.H.	Red	13:04	13:24	200	1.9	2.2	0	0	4000	Mike R	
17395	5/22/2019	Residual	JOCKEY COURT F.H.	Red	13:59	14:19	200	2	2.2	0	0	4000	Mike R	
17396	5/22/2019	Residual	B.O. KIPPSFORD COURT	Red	8:19	8:39	200	1.8	2.2	0	0	4000	Mike R	

17397	5/22/2019	Residual	B.O. 1138 CECILIA SMITH MILL ROAD GLENDALE SIDE	Red	9:13	9:43	200	1.7	2.2	0	0	6000	Mike R
17398	5/22/2019	Residual	B.O. REINS COURT	Red	10:37	10:57	200	2	2.2	0	0	4000	Mike R
17399	5/22/2019	Residual	B.O. SULKY COURT	Red	12:34	12:54	200	2	2.2	0	0	4000	Mike R
17400	5/22/2019	Residual	CURB COURT F.H.	Red	11:36	11:56	200	1.9	2.2	0	0	4000	Mike R
17401	5/22/2019	Residual	B.O. WELLESLEY COURT LEFT	Red	8:19	8:39	200	1.8	2.2	0	0	4000	Mike R
17402	5/22/2019	Residual	BIT COURT F.H.	Red	11:09	11:29	200	1.9	2.2	0	0	4000	Mike R
17403	5/22/2019	Residual	WELLESLEY COURT RIGHT F.H.	Red	8:46	9:06	200	2	2.2	0	0	4000	Mike R
17404	5/22/2019	Residual	B.O. FIFE LANE	Red	9:52	10:22	200	1.9	2.2	0	0	6000	Mike R
17405	5/22/2019	Residual	SILKS COURT F.H.	Red	14:27	14:47	200	2	2.2	0	0	4000	Mike R
17378	5/21/2019	Residual	B.O. SPRING MEADOW DRIVE	Blue 1	1407	1427	200	2.1	2.1	0	0	4000	B.J.
17379	5/21/2019		RODEO DRIVE F.H.	Red	13:09	13:29	200	1.9	2.2	0	0	4000	Mike R
17380	5/21/2019		MARILYN MONROE COURT F.H.	Red	11:50	12:10	200	1.7	2.2	0	0	4000	Mike R
17381	5/21/2019	Residual	B.O. MEADOWVIEW LANE	Red	14:11	14:31	200	1.9	2.2	0	0	4000	Mike R
17382	5/21/2019	Residual	CASABLANCA COURT F.H.	Red	9:59	10:19	200	1.8	2.2	0	0	4000	Mike R
17383	5/21/2019	Residual	B.O. KIPPSFORD COURT	Red	15:08	15:28	200	1.9	2.2	0	0	4000	Mike R
17384	5/21/2019	Residual	B.O. TERRI LYNN COURT	Red	13:37	14:07	200	1.7	2.2	0	0	6000	Mike R
17385	5/21/2019	Residual	BOGART PLACE F.H.	Red	10:26	10:46	200	1.7	2.2	0	0	4000	Mike R
17386	5/21/2019	Residual	EAST DONNA REED BLVD. F.H.	Red	11:19	11:39	200	1.8	2.2	0	0	4000	Mike R
17387	5/21/2019		WEST DONNA REED BLVD. F.H.	Red	12:16	12:36	200	1.8	2.2	0	0	4000	Mike R
17388	5/21/2019	Residual	ASTAIRE DRIVE F.H.	Red	8:23	8:53	200	1.7	2.2	0	0	6000	Mike R
17389	5/21/2019	Residual	ROGERS WAY F.H.	Red	10:53	11:13	200	1.6	2.2	0	0	4000	Mike R
17390	5/21/2019	Residual	B.O. BLACK HILLS COURT	Red	14:39	14:59	200	1.8	2.2	0	0	4000	Mike R
17363	5/20/2019	Residual	2" B.O. RED MILL ROAD	Yellow	9:24	11:24	200	0.7	2.2	0	0	24000	Mike R
17364	5/20/2019	Residual	END OF LAKE PARK COURT F.H.	Blue 1	840	900	200	1.9	2.1	0	0	4000	B.J.
17365	5/20/2019	Residual	END OF HILLSTONE COURT F.H.	Blue 1	1037	1057	200	2	2.2	0	0	4000	B.J.
17366	5/20/2019	Residual	B.O. SIMPSON LANE	Yellow	11:37	12:37	200	0.9	2.2	0	0	12000	Mike R
17367	5/20/2019	Residual	B.O. COUNTRY LANE	Blue 1	1309	1329	200	2.1	2.1	0	0	4000	B.J.
17368	5/20/2019	Residual	END OF CHINOE DRIVE F.H.	Blue 1	907	927	200	2	2.2	0	0	4000	B.J.
17369	5/20/2019	Residual	B.O. WHIPPOORWILL LANE	Blue 1	1338	1358	200	2	2	0	0	4000	B.J.
17370	5/20/2019	Residual	B.O. WILLIAMS DRIVE	Yellow	8:16	9:16	200	1.4	2.2	0	0	12000	Mike R
17371	5/20/2019	Residual	KALI COURT F.H.	Blue 1	934	954	200	2	2.2	0	0	4000	B.J.
17372	5/20/2019	Residual	B.O. MIDDLE CREEK ROAD @ VALLEY CREEK ROAD	Yellow	13:54	14:54	200	0.9	2.2	0	0	12000	Mike R
17373	5/20/2019	Residual	CREEKSTONE DRIVE F.H.	Blue 1	1010	1030	200	2.1	2.3	0	0	4000	B.J.
17374	5/20/2019	Residual	B.O. CEDAR DRIVE	Blue 1	1213	1233	200	2	2	0	0	4000	B.J.
17375	5/20/2019	Residual	B.O. END OF DECKARD SCHOOL ROAD (USE 2 HOSES)	Blue 1	1107	1127	200	2.2	2.2	0	0	4000	B.J.

17376	5/20/2019	Residual	B.O. VILLA RAY DRIVE	Blue 1	1136	1156	200	2.1	2.3	0	0	4000	B.J.
17377	5/20/2019	Residual	B.O. CHAPARRAL DRIVE	Yellow	12:46	13:46	200	1.3	2.2	0	0	12000	Mike R
17362	5/18/2019	Residual	MCINTYRE LANE LAST F.H.	Blue 1	1109	1129	200	2.1	2.3	0	0	4000	B.J.
17352	5/17/2019	Residual	DUGGINS SWITCH ROAD LAST F.H.	Blue 1	1313	1333	200	2	2.2	0	0	4000	B.J.
17353	5/17/2019	Residual	B.O. MILIMISH LANE (OFF DUGGINS SWITCH ROAD)	Blue 1	1040	1100	200	2.2	2.4	0	0	4000	B.J.
17354	5/17/2019	Quality Complaint	B.O. BOGGS COURT/SERENE OAKS	Red	14:00	15:00	200	1.8	2.1	0	0	12000	Mike R
17355	5/17/2019	Residual	B.O. RANCH ROAD	Blue 1	1401	1421	200	2.1	2.4	0	0	4000	B.J.
17356	5/17/2019	Residual	B.O. IRISH COURT	Blue 1	1013	1033	200	2.1	2.3	0	0	4000	B.J.
17357	5/17/2019	Residual	B.O. TINA COURT	Blue 1	913	933	200	1.7	1.9	0	0	4000	B.J.
17358	5/17/2019	Residual	B.O. CELTIC DRIVE	Blue 1	942	1002	200	2	2.2	0	0	4000	B.J.
17359	5/17/2019	Residual	B.O. WYNDY PLACE	Blue 1	1441	1501	200	2.2	2.5	0	0	4000	B.J.
17360	5/17/2019	Residual	B.O. HICKORY DRIVE	Blue 1	1338	1358	200	1.9	2.2	0	0	4000	B.J.
17361	5/17/2019	New Line	Johnson St.	Downtown	9:05	10:35	200	4	2.8	0	0	15000	Mike R
17351	5/15/2019	Investigative Sample	glendale tank hyd by rd new line and hyd	Red	1100	1330	200	2.69	2.69	0	0	18000	B.J.
17350	5/14/2019	Residual	B.O. WARREN DRIVE	Blue 1	1151	1211	200	1.8	2.2	0	0	4000	B.J.
17341	5/13/2019	Residual	B.O. JIMMY COURT	Blue 1	1336	1356	200	1.9	2.1	0	0	4000	B.J.
17342	5/13/2019	Residual	B.O. ON HIGHWAY 1607 LEFT	Yellow	8:21	9:21	200	1.7	2.2	0	0	12000	Mike R
17343	5/13/2019	Residual	B.O. EUBANK LANE	Blue 1	1215	1235	200	1.9	2.2	0	0	4000	B.J.
17344	5/13/2019	Residual	OPEN YELLOW ZONE VALVE @ F.H. – CLOSE TAP FOR CARTER BROTHERS RD	Blue 3	13:01	15:01	200	1.2	2.2	0	0	24000	Mike R
17345	5/13/2019	Residual	B.O. CASTLEMAN ROAD	Yellow	10:12	12:12	200	0.8	2.2	0	0	24000	Mike R
17346	5/13/2019	Quality Complaint	B.O. RAMONA COURT	Blue 1	1310	1330	200	1.8	2.1	0	0	4000	B.J.
17347	5/13/2019	Residual	B.O. HUBBARD LANE	Yellow	9:29	9:59	200	1.5	2.2	0	0	6000	Mike R
17348	5/13/2019	Residual	B.O. MCDREAMY COURT	Blue 1	1123	1143	200	1.9	2.3	0	0	4000	B.J.
17349	5/13/2019	Residual	B.O. DAWSON LANE	Blue 1	1245	1305	200	1.7	2	0	0	4000	B.J.
17338	5/11/2019	Residual	BEN COURT F.H.	Blue 1	934	954	200	2.1	2.3	0	0	4000	B.J.
17339	5/11/2019	Residual	GRACE COURT F.H.	Blue 1	1109	1129	200	2.2	2.3	0	0	4000	B.J.
17340	5/11/2019	Residual	B.O. LACHEY COURT	Blue 1	1230	1250	200	2.1	2.3	0	0	4000	B.J.
17326	5/10/2019	Residual	B.O. ALBERT WILLIAMS ROAD	Yellow	11:21	12:21	200	1.6	2.2	0	0	12000	Mike R
17327	5/10/2019		SARAH COURT F.H.	Blue 1	909	929	200	1.8	2.4	0	0	4000	B.J.
17328	5/10/2019	Residual	B.O. PORTER LANE	Yellow	8:56	9:26	200	1.7	2.2	0	0	6000	Mike R
17329	5/10/2019	Residual	B.O. MASKO COURT	Blue 1	1303	1323	200	2.2	2.4	0	0	4000	B.J.
17330	5/10/2019	Residual	B.O. TRINITY DRIVE	Blue 1	1041	1101	200	2.2	2.3	0	0	4000	B.J.
17331	5/10/2019	Residual	B.O. ASH LANE CALL MR. PARKER B4 FLUSH 766-1218	Yellow	10:41	11:11	200	1.8	2.2	0	0	6000	Mike R
17332	5/10/2019	Residual	B.O. MASKO COURT	Blue 1	1303	1323	200	2.2	2.4	0	0	4000	B.J.
17333	5/10/2019	Residual	B.O. CHASE LAKE ROAD	Blue 1	1204	1224	200	2.1	2.2	0	0	4000	B.J.
17334	5/10/2019	Residual	B.O. Valley Creek Road across from 2742	Yellow	8:19	8:49	200	1.8	2.2	0	0	6000	Mike R
17335	5/10/2019	Residual	LUKE COURT F.H.	Blue 1	1011	1033	200	2	2.2	0	0	4000	B.J.

17336	5/10/2019	Residual	B.O. DEVERS ROAD (HOSE ACROSS ROAD)	Yellow	12:32	13:32	200	1.1	2.2	0	0	12000	Mike R
17337	5/10/2019	Residual	B.O. @ 670 MILLER ROAD	Yellow	9:34	10:34	200	1.4	2.1	0	0	12000	Mike R
17325	5/9/2019	Residual	B.O. ORENE WAY	Purple	9:01	13:01	200	1.9	2.2	0	0	48000	Mike R
17321	5/8/2019	Residual	CASH ROAD LAST F.H. COMING FROM 720 ACROSS FROM SAINT IGNATIUS CATHOLIC	Purple	11:00	13:00	200	1.1	2	0	0	24000	Mike R
17322	5/8/2019	Leak	CHURCH 7819 HIGHWAY 84 SONORA HARDIN SPRINGS ROAD	Purple	13:00	15:00	200	2.1	2.2	0	0	24000	Mike R
17323	5/8/2019	Residual	HOGAN ROAD LAST F.H.	Purple	8:29	10:29	200	1	2	0	0	24000	Mike R
17324	5/8/2019	Other	101 FINANCIAL LOOP	Blue 2	0	0	250	0	0	0	0	180000	Maintenance t to find which valve shuts off fire line, for 2
17311	5/6/2019	Residual	WEBB MILL ROAD F.H.	Green	8:24	10:24	200	0.7	2	0	0	24000	Mike R
17312	5/6/2019	Residual	MALMAISON COURT F.H.	Blue 1	1040	1100	200	1.8	2	0	0	4000	B.J.
17313	5/6/2019	Residual	LAMBERT LANE LAST F.H.	Purple	10:42	12:42	200	0.9	2.1	0	0	24000	Mike R
17314	5/6/2019	Residual	DELIA WAY EAST F.H.	Blue 1	1144	1214	200	1.7	2.2	0	0	6000	B.J.
17315	5/6/2019	Residual	DELIA WAY WEST F.H.	Blue 1	1406	1436	200	1.9	2.3	0	0	6000	B.J.
17316	5/6/2019	Residual	B.O. MAURY COURT	Blue 1	1221	1241	200	1.8	2	0	0	4000	B.J.
17317	5/6/2019	Residual	COPELIN ROAD LAST F.H.	Purple	13:02	15:02	200	0.5	2.2	0	0	36000	Mike R
17318	5/6/2019	Residual	NORTH DARLITA DRIVE F.H.	Blue 1	1003	1033	200	1.7	2.2	0	0	6000	B.J.
17319	5/6/2019	Residual	RYDER COURT F.H.	Blue 1	1412	1432	200	2	2.2	0	0	4000	B.J.
17320	5/6/2019	Residual	B.O. VERSAILLES DRIVE	Blue 1	11.1	11.3	200	1.8	2	0	0	4000	B.J.
17305	5/3/2019	Residual	B.O. CECIL DRIVE	Blue 1	1039	1059	200	1.8	2.2	0	0	4000	B.J.
17306	5/3/2019	Residual	B.O. BENNETT ROAD	Blue 1	1007	1027	200	1.9	2.1	0	0	4000	B.J.
17307	5/3/2019	Residual	B.O. HUNTINGTON LANE	Blue 1	909	929	200	1.8	2	0	0	4000	B.J.
17308	5/3/2019	Residual	B.O. SCHLAEFER WAY	Blue 1	1248	1308	200	2	2.2	0	0	4000	B.J.
17309	5/3/2019	Residual	5512 RINEYVILLE BIG SPRINGS ROAD	Blue 1	840	900	200	2	2.1	0	0	4000	B.J.
17310	5/3/2019	Residual	B.O. BROCK ROAD	Blue 1	938	958	200	1.7	2	0	0	4000	B.J.
17299	5/2/2019	Residual	B.O. NORTH RACHELLE COURT (LEFT)	Blue 1	1107	1127	200	1.6	2.1	0	0	4000	B.J.
17300	5/2/2019	Residual	B.O. WESTON COURT	Blue 1	1030	1100	200	1.4	2	0	0	6000	B.J.
17301	5/2/2019	Residual	B.O. BERRYTOWN ROAD	Blue 1	1001	1021	200	1.9	2.2	0	0	4000	B.J.
17302	5/2/2019	Quality Complaint	F.H. @ 596 WESTPORT RD	Downtown	1209	1309	200	2	2.2	0	0	12000	B.J. told them that we was doing a flush down t
17303	5/2/2019	Residual	B.O. SOUTH RACHELLE COURT (RIGHT)	Blue 1	1110	1130	200	1.9	2.2	0	0	4000	B.J.
17304	5/2/2019	Residual	B.O. MILLER LANE	Green	11:20	14:20	200	1.1	2.1	0	0	36000	Mike R
17289	5/1/2019	Residual	B.O. ANNA DRIVE	Blue 1	1001	1022	200	1.9	2.3	0	0	4000	B.J.
17290	5/1/2019	Residual	B.O. BLACKBURN ROAD	Blue 1	1111	1133	200	2	2.2	0	0	4000	B.J.
17291	5/1/2019	Residual	B.O. HERITAGE TRAIL	Blue 1	1330	1350	200	2.2	2.4	0	0	4000	B.J.
17292	5/1/2019	Residual	B.O. DEFEW AVENUE	Blue 1	1107	1127	200	1.9	2	0	0	4000	B.J.
17293	5/1/2019	Residual	B.O. SAGE COURT	Blue 1	1359	1419	200	1.8	2.3	0	0	4000	B.J.
17294	5/1/2019	Residual	B.O. TRAIL RIDGE DRIVE	Blue 1	1140	1200	200	2.1	2.1	0	0	4000	B.J.
17295	5/1/2019	Residual	B.O. CARROL AVENUE	Blue 1	1103	1123	200	1.8	2.1	0	0	4000	B.J.
17296	5/1/2019	Residual	NATHANS LANE F.H.	Green	8:47	10:47	200	1.4	1.9	0	0	24000	Mike R
17297	5/1/2019	Residual	B.O. CRAIG LANE	Green	11:16	13:16	200	1.3	1.9	0	0	24000	Mike R
17298	5/1/2019	Residual	B.O. DILLARD AVENUE	Blue 1	1030	1050	200	2	2.2	0	0	4000	B.J.
17279	4/30/2019	Residual	B.O. BURKHEAD LANE	Green	14:08	15:08	200	1.4	1.9	0	0	12000	Mike R

17280	4/30/2019	Residual	B.O. DECOY DRIVE	Blue 1	1430	1450	200	2	2.2	0	0	4000	B.J.
17281	4/30/2019	Residual	B.O. @ 135 JOHNSON LN END OF LINE 12254	Green	10:35	11:35	200	1.6	2.2	0	0	12000	Mike R
17282	4/30/2019	Residual	LEITCHFIELD ROAD F.H.	Green	8:16	10:16	200	0.8	2.2	0	0	24000	Mike R
17283	4/30/2019	Residual	B.O. MELINDA JEAN COURT	Blue 1	1309	1329	200	2	2.2	0	0	4000	B.J.
17284	4/30/2019	Residual	B.O. SOLWAY MEETING ROAD	Green	11:58	13:58	200	1.5	2.2	0	0	24000	Mike R
17285	4/30/2019	Residual	B.O. POINTERS COURT	Blue 1	1152	1222	200	2	2	0	0	6000	B.J.
17286	4/30/2019	Residual	B.O. CREEKVIEW LANE (USE MAT!)	Blue 1	1230	1250	200	2.1	2.2	0	0	4000	B.J.
17287	4/30/2019	Residual	B.O. BRANGERS LANE	Blue 1	1047	1107	200	2	2	0	0	4000	B.J.
17288	4/30/2019	Residual	SETTER COURT F.H.	Blue 1	1020	1040	200	1.9	2.2	0	0	4000	B.J.
17268	4/29/2019	Residual	FLUSHING MEADOWS DRIVE F.H.	Blue 1	1010	1030	200	2	2	0	0	4000	B.J.
17269	4/29/2019	Residual	F.H. COMMERCE DR (END) – POSSIBLE B.O.	Pear Orchard	9:49	11:49	200	1.3	2.2	0	0	24000	Mike R
17270	4/29/2019	Residual	B.O. ROCK CREEK ROAD	Green	14:04	15:04	200	1.5	2	0	0	12000	Mike R
17271	4/29/2019	Residual	SIERRA DRIVE F.H.	Blue 1	947	1007	200	2.1	2.3	0	0	4000	B.J.
17272	4/29/2019	Leak	705 HACKBERRY ROAD	Blue 1	1050	1150	200	2.1	2.1	0	0	4000	B.J.
17273	4/29/2019	Residual	B.O. LABRADOR WAY	Blue 1	1340	1400	200	2	2.2	0	0	4000	B.J.
17274	4/29/2019	Residual	FETCH IT COURT F.H.	Blue 1	1035	1055	200	1.8	2	0	0	4000	B.J.
17275	4/29/2019	Residual	COON HUNTERS LANE F.H.	Blue 2	8:27	9:27	200	1.5	2.2	0	0	12000	Mike R
17276	4/29/2019	Residual	B.O. DECOY DRIVE	Blue 1	1405	1425	200	2	2.2	0	0	4000	B.J.
17277	4/29/2019	Residual	UPLAND COURT F.H.	Blue 1	922	942	200	2	2.2	0	0	4000	B.J.
17278	4/29/2019	Residual	B.O. RAYMER LANE	Green	12:51	13:51	200	1.4	1.9	0	0	12000	Mike R
17267	4/26/2019	Residual	424 FAIR AVE	Downtown	1404	1504	200	2.5	2.5	0	0	12000	B.J.
17264	4/25/2019	Leak	528 W DIXIE AVE	Downtown	12:00	13:00	200	2.1	2.2	0	0	12000	Mike R
17265	4/25/2019	Leak	2 INCH BLOWOFF PAST ENTRANCE TO ROBINBROOKE BOULEVARD NOT IN SERVICE	Blue 1	13:30	14:30	200	2.1	2.2	0	0	12000	Mike R
17266	4/25/2019	Leak	108-B MOUNT VERNON CT	Downtown	15:30	16:30	300	2.1	2.2	0	0	18000	Mike R
17263	4/24/2019	Line Modification	992 W GLEND-HODG RD	Red	9:00	13:00	500	2.1	2.2	0	0	120000	Crew
17261	4/23/2019	Line Modification	992 W GLEND-HODG RD	Red	9:00	13:00	500	2.1	2.2	0	0	120000	Crew
17262	4/23/2019	Residual	B.O. GALAHAD COURT	Blue 1	953	1013	200	2.1	2.2	0	0	4000	B.J.
17252	4/22/2019	Residual	B.O. BUDDY COURT	Blue 1	1109	1129	200	2.1	2.2	0	0	4000	B.J.
17253	4/22/2019	Residual	B.O. CARLTON RIDGE COURT	Blue 1	1020	1040	200	2.1	2.1	0	0	4000	B.J.
17254	4/22/2019	Residual	B.O. SHILOH COURT	Blue 1	1113	1133	200	2	2.2	0	0	4000	B.J.
17255	4/22/2019	Residual	B.O. SHAYLA COURT	Blue 1	1400	1420	200	2.1	2.1	0	0	4000	B.J.
17256	4/22/2019	Residual	B.O. BUDDY COURT	Blue 1	1109	1129	200	2.1	2.2	0	0	4000	B.J.
17257	4/22/2019	Residual	B.O. KARA COURT	Blue 1	930	950	200	20	2	0	0	4000	B.J.
17258	4/22/2019	Line Modification	992 W GLEND-HODG RD	Red	9:00	13:00	500	1.9	2.2	0	0	120000	Mike R
17259	4/22/2019	Residual	BOXWOOD COURT F.H.	Blue 1	1405	1425	200	2.1	2.1	0	0	4000	B.J.
17260	4/22/2019	Residual	B.O. TITAN RIDGE COURT	Blue 1	1018	1038	200	2	2.2	0	0	4000	B.J.
17248	4/19/2019	Residual	BUSH LANE F.H.	Blue 3	10:09	11:09	200	1.5	2.1	0	0	12000	Mike R

17249	4/19/2019	Residual	B.O. MCCAMISH DRIVE	Blue 3	8:42	9:42	200	1.7	2.2	0	0	12000	Mike R	
17250	4/19/2019	New Line	SHANE DRIVE BEFORE GATE ON LEFT	Blue 2	9:35am	1:50pm	500	0	2.9	0	0	127500	Crew	Mike Mc
17251	4/19/2019	Residual	B.O. 715 NEW GLENDALE ROAD	Blue 3	9:50	10:00	200	1.9	2.2	0	0	2000	Mike R	
17234	4/18/2019	Residual	GAMMON COURT F.H.	Blue 3	11:26	11:36	200	2	2.2	0	0	2000	Mike R	
17235	4/18/2019	Residual	DARTMORE COURT F.H.	Blue 3	12:39	12:49	200	1.9	2.2	0	0	2000	Mike R	
17236	4/18/2019	Residual	B.O. CHARLOTTE CIRCLE	Blue 3	10:41	10:51	200	1.9	2.2	0	0	2000	Mike R	
17237	4/18/2019	Residual	LAWNDALE COURT F.H.	Blue 3	11:41	11:51	200	1.9	2.2	0	0	2000	Mike R	
17238	4/18/2019	Residual	B.O. SPRINGHURST COURT LONG END	Blue 3	14:24	14:34	200	1.8	2.2	0	0	2000	Mike R	
17239	4/18/2019	Residual	2" B.O. COKE FARM LINE	Blue 3	8:51	9:21	200	1.6	2.2	0	0	6000	Mike R	
17240	4/18/2019	Residual	HAMBRICK COURT F.H. B.O. FOUR SEASONS	Blue 3	13:00	13:01	200	2	2.2	0	0	2000	Mike R	
17241	4/18/2019	Residual	SUBDIVISION/SNOW FLAKE LANE	Blue 3	13:17	13:37	200	1.8	2.2	0	0	4000	Mike R	
17242	4/18/2019	Residual	B.O. AUTUMN WAY	Blue 3	13:44	13:54	200	1.9	2.2	0	0	2000	Mike R	
17243	4/18/2019	Residual	B.O. COLYERS LANE	Blue 3	10:58	11:18	200	1.8	2.2	0	0	4000	Mike R	
17244	4/18/2019	Residual	B.O. SPRINGHURST COURT SHORT END	Blue 3	14:40	14:50	200	1.9	2.2	0	0	2000	Mike R	
17245	4/18/2019	Residual	B.O. EAST RAINBOW WAY	Blue 3	15:07	15:17	200	1.9	2.2	0	0	2000	Mike R	
17246	4/18/2019	Residual	B.O. @ ZONE VALVE @ 3501 NEW GLENDALE ROAD OPEN	Blue 3	9:34	10:34	200	1.5	2.1	0	0	12000	Mike R	
17247	4/18/2019	Residual	B.O. RAINTREE DRIVE	Blue 3	14:09	14:19	200	1.9	2.2	0	0	2000	Mike R	
17220	4/17/2019	Residual	B.O. OVERALL PHILLIPS & WEST RHUDES CREEK ROAD	Blue 3	11:09	12:09	200	1.5	2.2	0	0	12000	Mike R	
17221	4/17/2019	Residual	B.O. LEA COURT (LEFT)	Blue 1	1030	1050	200	1.9	2	0	0	4000	B.J.	
17222	4/17/2019	Residual	B.O. CATLETT COURT (RIGHT)	Blue 1	1220	1240	200	2.1	2.2	0	0	4000	B.J.	
17223	4/17/2019	Residual	B.O. LEA COURT (RIGHT)	Blue 1	1038	1058	200	2	2.1	0	0	4000	B.J.	
17224	4/17/2019	Residual	B.O. DELANEY COURT	Blue 1	1315	1335	200	2.1	2.1	0	0	4000	B.J.	
17225	4/17/2019	Residual	B.O. EAST CURLY COURT (LEFT)	Blue 1	1250	1310	200	2	2.2	0	0	4000	B.J.	
17226	4/17/2019	Residual	B.O. WEST CURLY COURT (RIGHT)	Blue 1	1247	1307	200	2	2.2	0	0	4000	B.J.	
17227	4/17/2019	Residual	B.O. FIRST LANE TO THE LEFT ON RHUDES CREEK ROAD	Blue 3	9:41	9:51	200	2.1	2.2	0	0	2000	Mike R	
17228	4/17/2019	Residual	B.O. CATLETT COURT (LEFT)	Blue 1	1224	1254	200	2.1	2.2	0	0	4000	B.J.	
17229	4/17/2019	Residual	B.O. BLUE ZONE PUMP STATION 31 W SOUTH	Blue 3	8:23	9:23	200	1.4	2.2	0	0	12000	Mike R	
17230	4/17/2019	Residual	B.O. ROLLING COURT	Blue 1	1000	1020	200	1.9	2.2	0	0	4000	B.J.	
17231	4/17/2019	Residual	B.O. BRANGERS LANE	Blue 1	1330	1430	200	0.6	2.3	0	0	4000	B.J.	
17232	4/17/2019	Residual	B.O. GARLAND CARTER LINE PALMETTO LOOP	Blue 3	10:01	11:01	200	1.6	2.2	0	0	12000	Mike R	
17233	4/17/2019	Residual	B.O. ROLLING HEIGHT BOULEVARD	Blue 1	1109	1129	200	2	2.2	0	0	4000	B.J.	

17205	4/16/2019	Residual	MASTERS SUPPLY LINE F.H.	Blue 3	10:03	10:13	200	2.1	2.2	0	0	4000	Mike R
17206	4/16/2019	Residual	B.O. WILDWOOD (VALVE OFF LOOP) & FLUSH	Blue 3	14:16	14:26	200	2.1	2.2	0	0	2000	Mike R
17207	4/16/2019	Quality Complaint	DEERCREEK LANE F.H.	Blue 1	1056	1156	200	2	2.5	0	0	12000	B.J.
17208	4/16/2019	Residual	RANDALL CASTEEL COURT IN IVY POINTE F.H.	Blue 3	10:19	10:29	200	2.1	2.2	0	0	2000	Mike R
17209	4/16/2019	Residual	VINEYARD ROAD F.H.	Blue 3	11:07	11:17	200	2	2.2	0	0	2000	Mike R
17210	4/16/2019	Residual	B.O. BOTTLE DRIVE	Blue 3	8:32	8:52	200	2	2.2	0	0	4000	Mike R
17211	4/16/2019	Residual	B.O. PAST 3585 SPORTSMAN LAKE ROAD BLUE ZONE	Blue 3	8:59	9:29	200	1.8	2.2	0	0	6000	Mike R
17212	4/16/2019	Residual	B.O. REFFITT LANE	Blue 3	13:09	13:39	200	1.7	2.2	0	0	6000	Mike R
17213	4/16/2019	Residual	IVY POINTE DRIVE F.H.	Blue 3	10:51	11:01	200	2.1	2.2	0	0	2000	Mike R
17214	4/16/2019	Residual	LAUREL COURT F.H.	Blue 3	10:36	10:46	200	2.1	2.2	0	0	2000	Mike R
17215	4/16/2019	Residual	B.O. RITA WAY	Blue 3	13:47	14:07	200	1.9	2.2	0	0	4000	Mike R
17216	4/16/2019	Residual	F.H. Teaberry Ct	Blue 3	11:38	11:48	200	2.1	2.2	0	0	2000	Mike R
17217	4/16/2019	Residual	BUDCO LANE F.H.	Blue 3	12:39	12:59	200	2.1	2.2	0	0	4000	Mike R
17218	4/16/2019	Residual	F.H. Dewberry Ct	Blue 3	11:54	12:04	200	2.1	2.2	0	0	2000	Mike R
17219	4/16/2019	Residual	GRAPEVINE COURT F.H.	Blue 3	11:23	11:33	200	2	2.2	0	0	2000	Mike R
17195	4/15/2019	Residual	B.O. @ ZONE VALVE ROUNDTOP ROAD (BLUE)	Blue 3	10:56	11:56	200	1.4	2	0	0	12000	Mike R
17196	4/15/2019	Residual	B.O. KNOLLWOOD LANE	Blue 3	8:23	9:53	200	1.8	2.1	0	0	6000	Mike R
17197	4/15/2019	Residual	FERN DALE DRIVE F.H.	Blue 3	14:07	14:17	200	2.1	2.2	0	0	2000	Mike R
17198	4/15/2019	Residual	B.O. BALLARD LANE	Blue 3	10:34	10:44	200	1.8	2.1	0	0	2000	Mike R
17199	4/15/2019	Residual	B.O. ROYAL ACRES/PRINCE COURT	Blue 3	14:26	14:36	200	2	2.2	0	0	2000	Mike R
17200	4/15/2019	Residual	B.O. HALEY COURT	Blue 3	9:59	10:29	200	1.7	2.1	0	0	6000	Mike R
17201	4/15/2019	Residual	FERNWOOD BOULEVARD F.H.	Blue 3	13:37	13:57	200	2	2.1	0	0	4000	Mike R
17202	4/15/2019	Residual	B.O. FERNWOOD BOULEVARD	Blue 3	12:49	13:09	200	1.9	2	0	0	4000	Mike R
17203	4/15/2019	Residual	B.O. FERN VALLEY COURT	Blue 3	13:12	13:32	200	1.9	2.1	0	0	4000	Mike R
17204	4/15/2019	Residual	B.O. KINGS WAY (CLOSE GV FLUSH @ PRINCESS COURT)	Blue 3	14:47	15:17	200	1.9	2.2	0	0	6000	Mike R
17182	4/12/2019	Residual	B.O. HODGENVILLE ROAD METER PIT	Blue 3	12:16	13:16	200	1.5	2.1	0	0	12000	Mike R
17183	4/12/2019	Quality Complaint	ACROSS FROM 496 ARVEL WISE LANE	Blue 1	1313	1413	200	1.9	2.3	0	0	12000	B.J.
17184	4/12/2019	Residual	B.O. PEBBLEBROOK LANE	Blue 1	1127	1157	200	1.8	2.1	0	0	6000	B.J.
17185	4/12/2019	Residual	WALTER REED ROAD LAST F.H.	Blue 3	9:48	10:48	200	1.3	2.1	0	0	12000	Mike R
17186	4/12/2019	Residual	F.H. CARTER BROTHERS RD – PULL FROM 210	Blue 3	11:01	12:01	200	1.4	2.2	0	0	12000	Mike R
17187	4/12/2019	Residual	B.O. 3101 LINCOLN PARKWAY/ CALICO SPRINGS ROAD	Blue 3	14:33	15:03	200	1.6	2	0	0	6000	Mike R

17188	4/12/2019	Residual	2" B.O. @ CORNER OF ROUNDTOP ROAD AND PKWY	Blue 3	13:56	14:26	200	1.7	2.1	0	0	6000	Mike R
17189	4/12/2019	Residual	B.O. FULTZ ROAD (RIGHT OFF ROUNDTOP ROAD)	Blue 3	13:24	13:44	200	1.9	2.1	0	0	4000	Mike R
17190	4/12/2019	Residual	STITH LANE F.H.	Blue 1	1103	1123	200	2.1	2.1	0	0	6000	B.J.
17191	4/12/2019	Residual	B.O. OSBORNE LANE BEFORE TRACKS IN RINEYVILLE	Blue 1	1020	1050	200	2	2.1	0	0	6000	B.J.
17192	4/12/2019	Residual	B.O. BRADLEY TRAIL	Blue 1	930	1000	200	2	2.2	0	0	6000	B.J.
17193	4/12/2019	Residual	2" B.O. CARTER LUMBER FENCE	Blue 3	9:10	9:40	200	1.6	2.2	0	0	6000	Mike R
17194	4/12/2019	Residual	6" B.O. END OF WAKEFIELD DRIVE	Blue 3	8:42	9:02	200	2	2.2	0	0	4000	Mike R
17164	4/11/2019	Residual	B.O. GREEN ACRES DRIVE	Blue 3	13:39	13:59	200	1.9	2.2	0	0	4000	Mike R
17165	4/11/2019	Residual	B.O. NORTH COLE LANE	Blue 1	11.1	1130	200	2	2.1	0	0	4000	B.J.
17166	4/11/2019	Residual	LEESVILLE COURT F.H.	Blue 3	14:37	14:57	200	1.9	2.2	0	0	4000	Mike R
17167	4/11/2019	Residual	B.O. SUE STREET	Blue 3	11:36	11:56	200	2	2.2	0	0	4000	Mike R
17168	4/11/2019	Residual	F.H. @ END OF LINE ON CHARLESTON WAY	Blue 1	1005	1035	200	1005	1035	0	0	6000	B.J.
17169	4/11/2019	Residual	CAMARA COURT F.H.	Blue 3	10:09	10:29	200	2	2.2	0	0	4000	Mike R
17170	4/11/2019	Residual	B.O. GAIL DRIVE	Blue 3	12:01	12:21	200	2	2.2	0	0	4000	Mike R
17171	4/11/2019	Residual	B.O. MARIAN COURT ROCK CREEK GARDENS	Blue 3	12:57	13:27	200	1.4	2.2	0	0	6000	Mike R
17172	4/11/2019	Residual	B.O. POMELO COURT	Blue 3	8:47	9:07	200	1.9	2.2	0	0	4000	Mike R
17173	4/11/2019	Residual	WINNING COLORS BOULEVARD END F.H.	Blue 3	9:12	9:32	200	1.8	2.2	0	0	4000	Mike R
17174	4/11/2019	Residual	B.O. FAIRWAY DRIVE	Blue 3	11:09	11:29	200	1.9	2.2	0	0	4000	Mike R
17175	4/11/2019	Residual	PASTURE COURT F.H.	Blue 3	14:07	14:27	200	2	2.2	0	0	4000	Mike R
17176	4/11/2019	Residual	F.H. END OF LINE LOW COUNTRY CT	Blue 1	930	1000	200	1.8	2.1	0	0	6000	B.J.
17177	4/11/2019	Residual	B.O. RAY STREET	Blue 3	12:26	12:36	200	2	2.2	0	0	2000	Mike R
17178	4/11/2019	Residual	THOUSAND OAKS DRIVE F.H.	Blue 3	9:30	9:59	200	1.9	2.2	0	0	4000	Mike R
17179	4/11/2019	Residual	B.O. RINEYVILLE ROAD	Blue 1	1040	1100	200	1.9	2.1	0	0	4000	B.J.
17180	4/11/2019	Residual	RESERVE COURT F.H.	Blue 3	10:36	10:56	200	2	2.2	0	0	4000	Mike R
17181	4/11/2019	Residual	B.O. CLAUDIE AVENUE	Blue 3	12:40	12:50	200	2	2.2	0	0	2000	Mike R
17153	4/10/2019	Residual	B.O. LORIE COURT (LEFT)	Blue 1	909	929	200	1.8	2	0	0	4000	B.J.
17154	4/10/2019	Residual	B.O. RINEYVILLE ROAD	Blue 1	1245	1310	200	1.7	2	0	0	4000	B.J.
17155	4/10/2019	Residual	CUL-DE-SAC WATERSIDE DRIVE F.H.	Blue 1	1250	1310	200	1.7	2	0	0	4000	B.J.
17156	4/10/2019	Residual	END OF LINE WATERSIDE DRIVE F.H.	Blue 1	1320	1350	200	1.7	2.2	0	0	6000	B.J.
17157	4/10/2019	Residual	B.O. LORIE COURT (RIGHT)	Blue 1	911	933	200	1.8	2.1	0	0	4000	B.J.
17158	4/10/2019	Residual	SADDLEBAG COURT F.H.	Blue 1	1325	1355	200	1.7	2.3	0	0	6000	B.J.
17159	4/10/2019	Residual	B.O. ROSE MARIE DRIVE	Blue 1	947	1007	200	1.9	2.2	0	0	4000	B.J.

17160	4/10/2019	Residual	B.O. @ 2960 HUTCHERSON LN – 4" LINE	Blue 1	1210	1250	200	1.9	2.2	0	0	6000	B.J.	
17161	4/10/2019	Residual	B.O. MONICA DRIVE	Blue 1	1011	1033	200	1.7	2	0	0	4000	B.J.	
17162	4/10/2019	Line Modification	AT END ON LEFT	Blue 2	6:30	7:00	300	0	0	0	0	9000	Crew	Mike Mc
17163	4/10/2019	Residual	B.O. AVALON COURT	Blue 1	1203	1233	200	1.8	2.1	0	0	6000	B.J.	
17151	4/9/2019	Line Modification	LEFT OF DRIVE IN FRONT OF HYDRANT	Blue 2	13:00	14:00	200	2	2.2	0	0	12000	Mike R	
17152	4/9/2019	Leak	F.H. EDGEWOOD DR (IN CUL-DE-SAC)	Blue 1	12:30	13:30	200	2.1	2.2	0	0	12000	Mike R	
17131	4/8/2019	Residual	B.O. GRACE PEAK ROAD	Blue 1	1335	1355	200	1.9	2.1	0	0	4000	B.J.	
17132	4/8/2019	Residual	B.O. SHADY BROOK COURT	Blue 3	12:39	12:59	200	1.8	2.2	0	0	4000	Mike R	
17133	4/8/2019	Residual	B.O.THOROUGHNBRED ESTATES/THOROUGHNBRED LANE	Blue 3	13:38	14:08	200	1.7	2.2	0	0	6000	Mike R	
17134	4/8/2019	Residual	B.O. BARBARA CIRCLE	Blue 1	1300	1330	200	1.6	2.3	0	0	6000	B.J.	
17135	4/8/2019	Residual	B.O. FRYREAR LANE	Blue 3	9:00	9:20	200	1.8	2.2	0	0	4000	Mike R	
17136	4/8/2019	Residual	B.O. BOBBY STREET	Blue 3	13:35	13:55	200	1.6	2.2	0	0	4000	Mike R	
17137	4/8/2019	Residual	SEA HERO DRIVE F.H.	Blue 3	14:14	14:44	200	1.6	2.2	0	0	6000	Mike R	
17138	4/8/2019	Residual	HANNAH COURT F.H.	Blue 3	11:27	11:57	200	1.7	2.2	0	0	6000	Mike R	
17139	4/8/2019	Residual	B.O. TERESA COURT	Blue 1	1229	1259	200	1.7	2.3	0	0	6000	B.J.	
17140	4/8/2019		little oak ct	Blue 3	936	1006	200	1.5	2.1	0	0	6000	B.J.	
17141	4/8/2019		B.O. ROBINBROOKE BOULEVARD	Blue 1	1107	1137	200	1.5	2.1	0	0	6000	B.J.	
17142	4/8/2019	Residual	B.O. ALEXANDER DRIVE	Blue 3	9:27	9:47	200	1.9	2.2	0	0	4000	Mike R	
17143	4/8/2019	Residual	B.O. DEHERE COURT	Blue 3	14:49	15:09	200	1.8	2.2	0	0	4000	Mike R	
17144	4/8/2019		B.O. Harmony Way	Blue 1	1028	1058	200	1.6	2.2	0	0	6000	B.J.	
17145	4/8/2019	Residual	B.O. THOROUGHNBRED ESTATES/2" LINE ON LEFT	Blue 3	13:12	13:32	200	1.9	2.2	0	0	4000	Mike R	
17146	4/8/2019	Residual	B.O. LOBO DRIVE (LEFT)	Blue 1	1403	1433	200	1.8	2.2	0	0	6000	B.J.	
17147	4/8/2019	Residual	B.O. LOBO DRIVE (RIGHT)	Blue 1	1407	1437	200	1.8	2.2	0	0	6000	B.J.	
17148	4/8/2019	Residual	FOREST VIEW COURT F.H.	Blue 3	10:51	11:21	200	1.6	2.2	0	0	6000	Mike R	
17149	4/8/2019	Residual	B.O. WINTERWOOD DRIVE IN LYNNWOOD	Blue 3	10:24	10:44	200	1.7	2.2	0	0	4000	Mike R	
17150	4/8/2019	Residual	B.O. COLLINS DRIVE (BEFORE LAST DRIVEWAY ON LEFT)	Blue 3	9:56	10:16	200	1.8	2.2	0	0	4000	Mike R	
17128	4/5/2019	Residual	F.H. GARDEN CREEK COURT	Blue 1	1349	1419	200	1.9	2.3	0	0	4000	B.J.	
17129	4/5/2019	Line Modification	528 W DIXIE AVE	Downtown	1:15pm	3:45pm	300	0	0	0	0	45000	Crew	Mike Mc
17130	4/5/2019	Residual	B.O. END OF LINE ROBINBROOKE BOULEVARD	Blue 1	1327	1347	200	1.8	2.4	0	0	4000	B.J.	
17123	4/4/2019	Residual	TAYLORS LANE F.H.	Blue 1	1050	1120	200	1.4	2.2	0	0	6000	B.J.	
17124	4/4/2019	Residual	B.O. SANTANA DRIVE	Blue 1	1340	1410	200	1.9	2	0	0	6000	B.J.	
17125	4/4/2019	Residual	B.O. 48 BUR OAK COURT (FONTAINE ESTATES)	Blue 1	1220	1250	200	1.8	2	0	0	6000	B.J.	
17126	4/4/2019	Residual	B.O. FONTAINE DRIVE @ END OF CUL-DE-SAC	Blue 1	1307	1337	200	1.8	2	0	0	4000	B.J.	

17127	4/4/2019	Residual	B.O. 58 WILLOW OAK COURT (FONTAINE ESTATES)	Blue 1	1225	1255	200	1.7	2.2	0	0	6000	B.J.	
17116	4/3/2019	Residual	LIMESTONE LANE F.H.	Blue 1	1215	1245	200	1.8	2.1	0	0	6000	B.J.	
17117	4/3/2019	Residual	B.O. CHARLIES TRACE (PAST LAST DRIVEWAY ON LEFT)	Blue 3	13:07	13:27	200	1.8	2.2	0	0	4000	Mike R	
17118	4/3/2019	Residual	LAST F.H. ROCHELLE DRIVE	Blue 3	11:33	11:53	200	1.9	2.2	0	0	4000	Mike R	
17119	4/3/2019	Residual	MILL STATION KAYLYN DRIVE F.H.	Blue 3	11:58	12:18	200	1.9	2.2	0	0	4000	Mike R	
17120	4/3/2019	Residual	B.O. LILA LANE	Blue 3	10:55	11:25	200	2	2.2	0	0	6000	Mike R	
17121	4/3/2019	Residual	B.O. STIRRUP COURT	Blue 1	14:22	14:42	200	1.7	2	0	0	6000	B.J.	
17122	4/3/2019	Residual	BEDROCK LANE F.H.	Blue 1	1121	1151	200	1.7	2.1	0	0	6000	B.J.	
17105	4/2/2019	Residual	SHALE LANE F.H.	Blue 1	1412	1432	200	1.8	2.2	0	0	4000	B.J.	
17106	4/2/2019	Residual	B.O. @ 385 RED MILL RD	Blue 3	13:03	15:03	200	1	1.9	0	0	24000	Mike R	
17107	4/2/2019	Residual	ROCK HILL LANE B.O.	Blue 3	12:24	12:44	200	1.3	2.2	0	0	4000	Mike R	
17108	4/2/2019	Residual	B.O. CRISP LANE	Blue 1	1113	1133	200	1.9	2.2	0	0	4000	B.J.	
17109	4/2/2019	Quality Complaint	B.O. SANTE FE TRAIL (WINGATE WEST)	Blue 1	1335	1355	200	1.9	2.1	0	0	4000	B.J.	
17110	4/2/2019	Quality Complaint	BETWEEN 644 AND 642 FOXFIRE ROAD	Blue 2	920	1020	200	1.5	2.5	0	0	12000	B.J.	
17111	4/2/2019	Residual	PONY CHASE LANE B.O.	Blue 3	9:55	10:55	200	1.4	2	0	0	12000	Mike R	
17112	4/2/2019	Residual	B.O. SANDSTONE LANE	Blue 1	1410	1430	200	1.7	2.2	0	0	4000	B.J.	
17113	4/2/2019	Residual	LARUE LANE B.O.	Blue 3	11:16	12:16	200	1.5	2.2	0	0	12000	Mike R	
17114	4/2/2019	Residual	B.O. SPEARS LN – OPEN VALVE @ BETHLEHAM ACADEMY RD	Blue 1	1140	1240	200	1.2	2.3	0	0	12000	B.J.	
17115	4/2/2019	Residual	B.O. SAINT JOHN ROAD; END OF LINE	Blue 1	1249	1319	200	2	2.1	0	0	4000	B.J.	
17098	4/1/2019	Residual	RIPPLING CREEK PLACE	Blue 3	14:29	14:39	200	1.5	2.1	0	0	2000	Mike R	
17099	4/1/2019	Investigative Sample	F.H. COPELIN VALLEY RD	Brown	9:00	12:00	200	1.8	2.1	0	0	36000	Mike R	
17100	4/1/2019	Investigative Sample	F.H. @ HWY 86 VFD	Green	845	1245	200	1.3	2.1	0	0	48000	B.J.	
17101	4/1/2019	Residual	B.O. RAINTREE DRIVE	Blue 3	12:48	13:48	200	1.4	2.1	0	0	12000	Mike R	
17102	4/1/2019	Investigative Sample	B.O. WOODLAND WAY & KY. 86	Blue 1	1245	1545	200	1.6	2.2	0	0	36000	B.J.	
17103	4/1/2019	New Line	240 STRATMOOR DRIVE	Blue 1	8:40	12:40	200	0	2.2	0	0	48000	Water Quality	Flushing for new line at Fivestar
17104	4/1/2019	Residual	RIPPLING CREEK PLACE – RIGHT B.O.	Blue 3	13:54	14:24	200	1.6	2.1	0	0	4000	Mike R	
17092	3/29/2019	Residual	END OF NANCY DRIVE	Blue 3	13:25	15:25	200	1.4	2	0	0	24000	Mike R	
17093	3/29/2019	Residual	CHRISTINE WAY B.O.	Blue 3	10:27	10:47	200	1.7	1.9	0	0	4000	Mike R	
17094	3/29/2019	Residual	B.O. GOODMAN LANE	Blue 1	1307	1447	200	1.2	2.1	0	0	8000	B.J.	
17095	3/29/2019	Residual	NORTH INNSBROOKE COURT B.O.	Blue 3	8:57	9:17	200	1.8	2.1	0	0	6000	Mike R	
17096	3/29/2019	Residual	B.O. Valley Creek Road across from 2742	Blue 3	9:49	10:19	200	1.6	2.2	0	0	6000	Mike R	
17097	3/29/2019	Residual	B.O. OLE COLLEGE LN/HILTON LN-HOSE AWAY FROM HOME	Blue 1	1407	1447	200	1	2	0	0	8000	B.J.	

17077	3/28/2019	Residual	JENNY LEE ESTATES (STANDING OAK DRIVE) B.O.	Blue 3	9:08	10:08	200	1.6	2.1	0	0	12000	Mike R
17078	3/28/2019	Residual	END OF HILLWOOD DRIVE	Blue 3	13:49	14:09	200	1.8	2.2	0	0	6000	Mike R
17079	3/28/2019	Residual	B.O. CORVIN LANE	Blue 1	950	1020	200	1.5	2	0	0	6000	B.J.
17080	3/28/2019	Residual	GOLDENROD DRIVE B.O.	Blue 3	10:18	10:48	200	1.7	2.2	0	0	9000	Mike R
17081	3/28/2019	Residual	46 GALA COURT	Blue 1	1404	1434	200	1.7	2.4	0	0	6000	B.J.
17082	3/28/2019	Residual	END OF HILLWOOD DRIVE	Blue 3	13:17	13:37	200	1.8	2.1	0	0	6000	Mike R
17083	3/28/2019	Residual	2" B.O. BY ZONE T.V. VALLEY CREEK CHURCH	Blue 3	14:14	14:44	200	1.5	2.1	0	0	9000	Mike R
17084	3/28/2019	Residual	SOUTH INNSBROOKE COURT B.O.	Blue 3	14:56	15:16	200	1.8	2	0	0	6000	Mike R
17085	3/28/2019	Residual	B.O. KELLEY LANE	Blue 1	1025	1055	200	0	1.9	0	0	6000	B.J.
17086	3/28/2019	Residual	B.O. @ 2958 SPRINGFIELD ROAD	Blue 3	8:21	8:31	200	1.9	2.1	0	0	6000	Mike R
17087	3/28/2019	Residual	ON THE RIGHT AT THE END OF HILLCREEK DRIVE	Blue 3	11:09	13:09	200	1.7	2.2	0	0	24000	Mike R
17088	3/28/2019	Residual	BARNES LANE B.O.	Blue 3	8:47	8:57	200	1.8	2	0	0	3000	Mike R
17089	3/28/2019	Residual	B.O. BRAEBURN COURT (THE ORCHARD)	Blue 1	1320	1350	200	1.5	2	0	0	6000	B.J.
17090	3/28/2019	Residual	WEST ANJOU COURT F.H.	Blue 1	1440	1500	200	1.9	2.1	0	0	6000	B.J.
17091	3/28/2019	Quality Complaint	B.O. J. S. MOBLEY	Blue 1	1150	1220	200	1.3	2	0	0	6000	B.J.
17067	3/27/2019		F.H. Ashton Park Sec 4 – New Street (Left)	Blue 1	945	1015	200	1.9	2	0	0	6000	B.J.
17068	3/27/2019	Quality Complaint	B.O. Ashton Park	Blue 1	1015	1045	200	2	2	0	0	6000	B.J.
17069	3/27/2019	Residual	2" B.O. HAYDEN SCHOOL ROAD/CECILIA ROAD	Blue 1	1051	1122	2001	1.5	2.1	0	0	6000	B.J.
17070	3/27/2019	Residual	B.O. DURBIN LANE	Blue 1	1334	1404	200	1.4	2.1	0	0	6000	B.J.
17071	3/27/2019	Residual	END OF FRANKLIN LANE BEFORE DRIVE TO 589 FRANKLIN LANE	Blue 1	1425	1455	200	1.5	2	0	0	6000	B.J.
17072	3/27/2019	Residual	F.H. Ashton Park Sec 4 – New Street (Right)	Blue 1	854	914	200	1.9	2.2	0	0	4000	B.J.
17073	3/27/2019	Quality Complaint	B.O. HWY 1140 RAIDER HOLLOW ROAD @ ROUNDSTONE	Brown	9.14	11:14	300	2	2.2	0	0	36000	Mike R
17074	3/27/2019	Leak	B.O. SANDSTONE RIDGE ROAD	Brown			1	2.1	2.2	0	0	20160	Mike R
17075	3/27/2019	Quality Complaint	F.H. ABBY CT	Downtown	14:09	14:39	300	1.9	2.2	0	0	9000	Mike R
17076	3/27/2019	Residual	B.O. STRATMOOR DRIVE	Blue 1	12.51	1322	200	1.7	2	0	0	6000	B.J.
17058	3/25/2019	Other	WOODLAND COMMONS	Blue 1	0	0	0	0	0	0	0	27000	Maintenance
17059	3/25/2019	Other	215 BUFORD LN	Blue 1	0	0	0	0	0	0	0	24750	Maintenance
17060	3/25/2019	Other		Blue 1	0	0	0	0	0	0	0	15000	Maintenance
17061	3/25/2019	Other	1608 N DIXIE AVE	Blue 1	0	0	0	0	0	0	0	30000	Maintenance
17062	3/25/2019	Other	1510 RING RD	Blue 1	0	0	0	0	0	0	0	20000	Maintenance
17063	3/25/2019	Other	1324 WOODLAND DR	Blue 1	0	0	0	0	0	0	0	17200	Maintenance
17064	3/25/2019	Other	1602 N DIXIE AVE	Blue 1	0	0	0	0	0	0	0	9000	Maintenance
17065	3/25/2019	Other	WOODLAND COMMONS	Blue 1	0	0	0	0	0	0	0	3750	Maintenance
17066	3/25/2019	Other	WOODLAND COMMONS	Blue 1	0	0	0	0	0	0	0	7500	Maintenance
17033	3/22/2019	Other	1240 WOODLAND DR	Blue 1	0	0	0	0	0	0	0	22500	Maintenance

17034	3/22/2019	Residual	509 NICHOLAS ST	Downtown	14:37	14:47	150	2	2.1	0	0	1500	Mike R	
17035	3/22/2019	Other	W NALLS RD	Blue 1	0	0	0	0	0	0	0	3000	Maintenance	
17036	3/22/2019	Other	1118 JOHNSTOWN RD	Blue 1	0	0	0	0	0	0	0	18000	Maintenance	
17037	3/22/2019	Quality Complaint	END OF 12" LINE @ AIRPORT F.H.	Blue 1	1257	1327	200	1.7	2.3	0	0	6000	B.J.	
17038	3/22/2019	Other		Blue 1	0	0	0	0	0	0	0	3750	Maintenance	
17039	3/22/2019	Residual	114 LOGAN AVE	Downtown	13:44	13:54	150	1.9	2.2	0	0	1500	Mike R	
17040	3/22/2019	Residual	519 STEWART ST	Downtown	13:29	13:39	150	2	2.2	0	0	1500	Mike R	
17041	3/22/2019	Quality Complaint	1117 STATE ST	Blue 1	11:01	12:01	200	2.1	2.2	0	0	12000	Mike R	
17042	3/22/2019	Other	1119 JOHNSTOWN RD	Blue 1	0	0	0	0	0	0	0	2500	Maintenance	
17043	3/22/2019	Other	DAO DR	Blue 1	0	0	0	0	0	0	0	7500	Maintenance	
17044	3/22/2019	Residual	615 MONTGOMERY AVE	Downtown	13:58	14:08	150	2	2.2	0	0	1500	Mike R	
17045	3/22/2019	Other	1570 N DIXIE AVE	Blue 1	0	0	0	0	0	0	0	7800	Maintenance	
17046	3/22/2019	Other	1231 WOODLAND DR	Blue 1	0	0	0	0	0	0	0	15000	Maintenance	
17047	3/22/2019	Residual	ASHTON PARK F.H. LEFT	Blue 1	1345	1405	200	1.8	2	0	0	4000	B.J.	
17048	3/22/2019	Other	1133 JOHNSTOWN RD	Blue 1	0	0	0	0	0	0	0	3750	Maintenance	
17049	3/22/2019		JOHNSTOWN RD	Blue 1	0	0	0	0	0	0	0	7500	Maintenance	
17050	3/22/2019	Residual	B.O. AIRPORT 4" LINE BY METER	Blue 1	1040	1100	200	1.8	2.2	0	0	4000	B.J.	
17051	3/22/2019	Residual	B.O. FERNWOOD BOULEVARD	Blue 3	8:39	9:39	300	1.2	2.2	0	0	18000	Mike R	
17052	3/22/2019	Residual	101 W CLAY CT	Downtown	14:21	14:31	150	2.1	2.2	0	0	1500	Mike R	
17053	3/22/2019	Leak	1117 STATE ST	Blue 1	10:15	11:00	200	0	0	0	0	9000	Crew	Tim Link
17054	3/22/2019	Other	1314 ROCKY LP	Blue 1	0	0	0	0	0	0	0	15000	Maintenance	
17055	3/22/2019	Residual	B.O. @ 2201 WEST PARK ROAD	Blue 1	1007	1037	200	1.7	2.1	0	0	6000	B.J.	
17056	3/22/2019	Residual	ASHTON PARK F.H. RIGHT	Blue 1	13.4	1400	200	1.8	2	0	0	4000	B.J.	
17057	3/22/2019	Other	1300 N DIXIE AVE	Blue 1	0	0	0	0	0	0	0	7500	Maintenance	
16998	3/21/2019	Residual	110 THOMAS ST	Downtown	13:26	13:36	150	1.9	2.2	0	0	1500	Mike R	
16999	3/21/2019	Residual	214 S MILES ST	Downtown	12:40	12:50	150	2.1	2.2	0	0	1500	Mike R	
17000	3/21/2019	Other	203 ROBINA CT	Blue 1	0	0	0	0	0	0	0	6750	Maintenance	
17001	3/21/2019	Other	200 RUBY DR	Blue 1	0	0	0	0	0	0	0	25440	Maintenance	
17002	3/21/2019	Other	1221 KELLY DR	Blue 1	0	0	0	0	0	0	0	14750	Maintenance	
17003	3/21/2019	Other	RING RD	Blue 1	0	0	0	0	0	0	0	5250	Maintenance	
17004	3/21/2019	Residual	238 W POPLAR ST	Downtown	13:59	14:09	150	2.1	2.2	0	0	1500	Mike R	
17005	3/21/2019	Residual	B.O. BLACK BRANCH RD/CECIL AVE. (BY BALL PARK)	Blue 1	907	927	200	1.6	2	0	0	4000	B.J.	
17006	3/21/2019	Residual	509 ASSEMBLY DR	South End	9:03	10:03	150	1.6	2.2	0	0	1500	Mike R	
17007	3/21/2019	Other	1205 KELLY DR	Blue 1	0	0	0	0	0	0	0	6000	Maintenance	
17008	3/21/2019	Residual	414 WILSON RD	Downtown	13:41	13:41	150	2	2.2	0	0	1500	Mike R	
17009	3/21/2019	Residual	225 S MAIN ST	Downtown	10:50	11:00	150	2.1	2.2	0	0	1500	Mike R	
17010	3/21/2019	Other	122 AMY CT	Blue 1	0	0	0	0	0	0	0	14820	Maintenance	
17011	3/21/2019	Residual	502 CENTRAL AVE	Downtown	11:36	11:46	150	2	2.2	0	0	1500	Mike R	
17012	3/21/2019	Other		Blue 1	0	0	0	0	0	0	0	11040	Maintenance	
17013	3/21/2019	Other	114 Sharon Ct	Blue 1	0	0	0	0	0	0	0	3000	Maintenance	
17014	3/21/2019	Other	105 APRIL CT	Blue 1	0	0	0	0	0	0	0	3750	Maintenance	
17015	3/21/2019	Other	104 RUBY CT	Blue 1	0	0	0	0	0	0	0	6000	Maintenance	
17016	3/21/2019	Residual	F.H. RIGHT OF DRIVE TO KNIGHTS MECHANICAL	Blue 1	841	901	200	1.7	2	0	0	4000	B.J.	

17017	3/21/2019	Residual	100 LAWSON BLVD	South End	10:07	10:27	150	1.8	2.2	0	0	1500	Mike R	
17018	3/21/2019	Residual	107 N MAIN ST	Downtown	11:07	11:17	150	2.1	2.2	0	0	1500	Mike R	
17019	3/21/2019	Other	106 SHAW CREEK CT	Blue 1	0	0	0	0	0	0	0	9000	Maintenance	
17020	3/21/2019	Residual	401 W POPLAR ST	Downtown	14:13	14:23	150	2	2.2	0	0	1500	Mike R	
17021	3/21/2019	Other	105 PATRICK CT	Blue 1	0	0	0	0	0	0	0	10800	Maintenance	
17022	3/21/2019	Other	21 CATHY ST	Blue 1	0	0	0	0	0	0	0	15900	Maintenance	
17023	3/21/2019	Other	103 FLORA CT	Blue 1	0	0	0	0	0	0	0	11250	Maintenance	
17024	3/21/2019	Other	111 Sharon Ct	Blue 1	0	0	0	0	0	0	0	5000	Maintenance	
17025	3/21/2019	Residual	215 CHURCHILL CT	Downtown	14:30	14:40	150	2.1	2.2	0	0	1500	Mike R	
17026	3/21/2019	Residual	518 HENRY ST	Downtown	14:46	14:56	150	2	2.2	0	0	1500	Mike R	
17027	3/21/2019	Residual	B.O. Pritchard Parkway – CED Site	Blue 1	1012	1032	200	1.8	2	0	0	4000	B.J.	
17028	3/21/2019	Residual	B.O. WOODLAND WAY & KY. 86	Blue 1	939	959	200	1.7	2	0	0	4000	B.J.	
17029	3/21/2019	Other	215 CAREY LN	Blue 1	0	0	0	0	0	0	0	9540	Maintenance	
17030	3/21/2019	Residual	F.H. PAST UPS BUILDING (WEST)	Downtown	1042	1102	200	2	2.2	0	0	4000	B.J.	
17031	3/21/2019	Residual	135 S MAPLE ST	Downtown	12:53	13:03	150	2.1	2.2	0	0	1500	Mike R	
17032	3/21/2019	Residual	115 S MILES ST	Downtown	11:26	11:36	150	2.1	2.2	0	0	1500	Mike R	
16976	3/20/2019	Other	WOODLAND DR	Blue 1	0	0	0	0	0	0	0	11250	Maintenance	
16977	3/20/2019	Residual	HODGENVILLE RD	South End	13:04	14:04	200	1.6	2.2	0	0	12000	Mike R	
16978	3/20/2019	Other	116 GROSS AVE	Blue 1	0	0	0	0	0	0	0	6000	Maintenance	
16979	3/20/2019	Residual	F.H. OLD COKE PLANT (LEFT SIDE)	Blue 2	1002	1042	200	1.4	2.1	0	0	8000	B.J.	
16980	3/20/2019	Other	1207 WOODLAND DR	Blue 1	0	0	0	0	0	0	0	6000	Maintenance	
16981	3/20/2019	Residual	F.H. FREEMAN LAKE WTP ENTRANCE	Blue 2	1130	1150	200	1.8	2	0	0	4000	B.J.	
16982	3/20/2019	Other	1129 OAK ST	Blue 1	0	0	0	0	0	0	0	8000	Maintenance	
16983	3/20/2019	Leak	409 DEEPWOOD DR	Blue 1	5:00	5:45	350	1.6	1.7	0	0	15750	On Call	Caleb N
16984	3/20/2019	Other	117-A EDGEWOOD DR	Blue 1	0	0	0	0	0	0	0	15000	Maintenance	
16985	3/20/2019	Leak	301 DEEPWOOD DR	Blue 1	5:30	5:45	250	1.7	1.7	0	0	3750	On Call	Caleb N
16986	3/20/2019	Residual	university drive	Downtown	1246	1346	200	1.5	2.1	0	0	12000	B.J.	
16987	3/20/2019	Residual	F.H. COMMERCE DR (END) – POSSIBLE B.O.	Pear Orchard	10:21	12:21	300	1.4	2.2	0	0	36000	Mike R	
16988	3/20/2019	Other	104-A COTTAGE CIR	Blue 1	0	0	0	0	0	0	0	3000	Maintenance	
16989	3/20/2019	Other	1104 N DIXIE AVE	Blue 1	0	0	0	0	0	0	0	3750	Maintenance	
16990	3/20/2019	Leak	1120 WOODLAND DR	Blue 1	5:00	5:45	275	1.8	1.8	0	0	12375	On Call	Caleb N
16991	3/20/2019	Residual	F.H. OLD COKE PLANT (REAR/RIGHT SIDE)	Blue 2	1045	1125	200	1.6	2	0	0	8000	B.J.	
16992	3/20/2019	Residual	F.H. Warehouse Ct – Next to Bob Swope Ford	Blue 2	919	949	200	1.6	2	0	0	6000	B.J.	
16993	3/20/2019	Other	1164 WOODLAND DR	Blue 1	0	0	0	0	0	0	0	7500	Maintenance	
16994	3/20/2019	Residual	F.H. @ HWY 224 & HWY 1921	Brown	8:41	9:41	200	1.9	2.2	0	0	12000	Mike R	
16995	3/20/2019	Residual	STEEL DR	South End	14:19	15:19	200	1.3	2.2	0	0	12000	Mike R	
16996	3/20/2019	Other	1141 OAK ST	Blue 1	0	0	0	0	0	0	0	11250	Maintenance	
16997	3/20/2019	Residual	charlemagne	Downtown	1305	1405	200	1.6	2.2	0	0	12000	B.J.	
16973	3/19/2019	Residual	GEORGE TABB ROAD F.H.	Brown	10:52	11:52	200	0.9	2.1	0	0	12000	Mike R	
16974	3/19/2019	Residual	B.O. SKAGGS LANE	Brown	9:41	10:41	200	1.5	2.2	0	0	12000	Mike R	
16975	3/19/2019	Residual	B.O. CASWELL ROAD	Brown	12:15	15:15	200	0.5	2.2	0	0	36000	Mike R	

16967	3/18/2019	Residual	F.H. GLORIA DEI PARKING LOT	Blue 2	930	1030	200	1.4	2	0	0	12000	B.J.	
16968	3/18/2019	Residual	B.O. E. NALLS RD	Blue 2	1043	1113	200	1.3	2.1	0	0	6000	B.J.	
16969	3/18/2019	Residual	F.H. CRANES ROOST CT	Blue 2	1315	1345	200	1.3	2	0	0	6000	B.J.	
16970	3/18/2019	Residual	F.H. BLUE HERON WAY	Blue 2	1358	1428	200	1.5	2.1	0	0	6000	B.J.	
16971	3/18/2019	Other	Opportunity Way	South End	10:30	11:00	95	1.75	2	0	0	2850	Crew	Mike Mc
16972	3/18/2019	Residual	F.H. INT GLORIA DEI DR & E. NALLS RD	Blue 2	1126	1156	200	1.7	2.2	0	0	6000	B.J.	
16956	3/15/2019	Residual	F.H. @ 1609 N DIXIE AVE/MIDDLE OF BLDG	Blue 2	918	938	200	2	2	0	0	4000	B.J.	
16957	3/15/2019	Residual	B.O. ASHTOWN MILLERSTOWN ROAD	Brown	8:29	9:29	200	1.3	2.2	0	0	12000	Mike R	
16958	3/15/2019	Residual	F.H. LAKESIDE WORSHIP	Blue 2	1420	1450	200	1.6	2	0	0	4000	B.J.	
16959	3/15/2019	Residual	F.H. INT EAGLE WAY & ORIOLE DR – POSSIBLE B.O. @ END	Blue 2	1012	1032	200	1.9	2	0	0	4000	B.J.	
16960	3/15/2019	Residual	F.H. @ 1617 N DIXIE AVE	Blue 2	830	850	200	1.7	2.1	0	0	4000	B.J.	
16961	3/15/2019	Residual	F.H. @ NATURE PARK/NEAR BLDG	Blue 2	1320	13403	200	1.3	1.9	0	0	4000	B.J.	
16962	3/15/2019	Residual	B.O. RIGGS LANE	Brown	12:54	13:54	200	1.6	2.2	0	0	12000	Mike R	
16963	3/15/2019	Residual	B.O. SKAGGS LANE	Brown	14:07	14:37	200	1.4	1.8	0	0	6000	Mike R	
16964	3/15/2019	Residual	F.H. @ NATURE PARK	Blue 2	1137	1207	200	1.4	2.1	0	0	4000	B.J.	
16965	3/15/2019	Residual	B.O. LEON SRYGLER ROAD	Brown	10:36	12:36	200	1.2	2.1	0	0	24000	Mike R	
16966	3/15/2019	Residual	F.H. FALCON CT	Blue 2	946	1006	200	2.1	2.1	0	0	4000	B.J.	
16948	3/14/2019	Residual	F.H. COPELIN VALLEY RD	Brown	9:09	11:09	200	1.7	2.2	0	0	24000	Mike R	
16949	3/14/2019	Residual	F.H. @ 300 STARLITE DR/SUNSHINE VILLAGE	Blue 2	1425	1445	200	1.8	2	0	0	4000	B.J.	
16950	3/14/2019	Other	F.H. NIGHTINGALE CT	Blue 2	1132	1202	200	1.6	2.1	0	0	6000	B.J.	
16951	3/14/2019	Residual	B.O. HWY 1140 RAIDER HOLLOW ROAD @ ROUNDSTONE	Brown	13:10	15:10	300	0.6	2.2	0	0	36000	Mike R	
16952	3/14/2019	Residual	B.O. JOHN WEASE ROAD	Brown	11:23	11:43	150	1.9	2.2	0	0	3000	Mike R	
16953	3/14/2019	Residual	F.H. SPARROW CT	Blue 2	1340	1400	200	1.9	2.1	0	0	4000	B.J.	
16954	3/14/2019	Residual	F.H. INT PLEASANT HILL RD & SHELTON RD	Brown	11:51	12:51	200	2	2.2	0	0	12000	Mike R	
16955	3/14/2019	Residual	F.H. @ 208 STARLITE DR/SUNSHINE VILLAGE	Blue 2	1451	1501	200	1.9	2.1	0	0	2000	B.J.	
16944	3/13/2019	Other	1111 N DIXIE AVE #16	Blue 2	0	0	0	0	0	0	0	172920	Maintenance	
16945	3/13/2019	Residual	B.O. WRIGHT LANE	Brown	10:41	12:41	200	1.3	2.2	0	0	18000	Mike R	
16946	3/13/2019	Residual	B.O. LONE STAR ROAD	Brown	12:58	14:58	200	1.5	2.2	0	0	24000	Mike R	
16947	3/13/2019	Line Modification	5125 SPORTSMAN LAKE ROAD	Red	11:30	12:30	200	2.5	2.5	0	0	12000	B.J.	
16943	3/12/2019	Other	1605 RING RD	Blue 2	0	0	0	0	0	0	0	208000	Maintenance	
16937	3/11/2019	Other	F.H. ARDMORE CT	Blue 2	859	919	200	2	2.1	0	0	4000	B.J.	
16938	3/11/2019	Other	100 WALMART DR	Blue 2	0	0	0	0	0	0	0	167300	Maintenance	
16939	3/11/2019	Other	B.O. TABBS HOLLOW ROAD USE HOSE TO FENCE	Green	1100	1530	200	0.7	2.85	0	0	54000	B.J.	OMPLAINT TALK TO CUSTOMER RES WAS C
16940	3/11/2019	Other			827	847	200	1.5	1.9	0	0	4000	B.J.	
16941	3/11/2019	Other			926	946	200	1.6	1.9	0	0	4000	B.J.	

16942	3/11/2019		F.H. FINCH CT (IN CUL-DE-SAC)	Blue 2	1021	1041	200	1.9	2.3	0	0	4000	B.J.
16924	3/8/2019	Residual	B.O. FALLING SPRINGS CHURCH ROAD	Brown	12:09	13:09	300	1.6	2.2	0	0	18000	Mike R
16925	3/8/2019	Residual	B.O. LINE BEHIND FEED MILL	Purple	11:33	11:43	150	1.7	2.2	0	0	1500	Mike R
16926	3/8/2019	Residual	F.H. ON BOOKER STREET BY 31 W	Purple	10:12	10:17	150	2.1	2.2	0	0	750	Mike R
16927	3/8/2019	Residual	F.H. ON BOOKER STREET BY 31 W	Purple	9:55	10:05	150	2.1	2.2	0	0	1500	Mike R
16928	3/8/2019	Residual	F.H. @ END OF MEMORY LANE	Purple	10:29	10:34	150	2	2.2	0	0	750	Mike R
16929	3/8/2019	Residual	B.O. ROSE STREET	Purple	10:55	11:05	300	1.9	2.2	0	0	3000	Mike R
16930	3/8/2019		F.H. ARDMORE CT	Blue 2	1055	1125	200	1.6	2	0	0	6000	B.J.
16931	3/8/2019	Line Modification	PETROS TRUCK STOP WEST GLENDALE HODGENVILLE ROAD	Red	9:30	15:30	450	1.5	2.2	0	0	162000	Crew
16932	3/8/2019		F.H. ACORN CT	Blue 2	1020	1050	200	1.7	2	0	0	6000	B.J.
16933	3/8/2019		B.O. BERRYTOWN ROAD	Blue 1	1313	1413	200	1.6	2.3	0	0	12000	B.J.
16934	3/8/2019	Residual	BESIDE FENCE LEFT SIDE OF MAGNOLIA STREET	Purple	11:11	11:21	150	1.8	2.2	0	0	1500	Mike R
16935	3/8/2019		F.H. OAK VALLEY CT (END) ? POSSIBLE B.O.	Blue 2	946	1016	200	1.6	2	0	0	6000	B.J.
16936	3/8/2019	Residual	B.O. SANDSTONE RIDGE ROAD	Brown	13:15	13:45	300	1.6	2.2	0	0	9000	Mike R
16899	3/7/2019	Residual	B.O. WEST HORSESHOE AVENUE	Purple	11:04	11:24	300	1.8	2.2	0	0	6000	Mike R
16900	3/7/2019	Residual	B.O. TERRY STREET	Purple	10:06	10:16	150	1.8	2.1	0	0	1500	Mike R
16901	3/7/2019	Residual	B.O. TOM PRIDDY ROAD	Purple	12:26	12:56	300	1.8	2.2	0	0	9000	Mike R
16902	3/7/2019	Residual	F.H. @ 132 NORTH WALNUT STREET UPTON	Purple	13:43	13:53	150	2.1	2.2	0	0	1500	Mike R
16903	3/7/2019	Residual	B.O. CHRISSY STREET	Purple	14:47	15:07	300	1.9	2.2	0	0	6000	Mike R
16904	3/7/2019	Residual	B.O. STUART LANE	Purple	15:09	15:19	300	1.9	2.2	0	0	3000	Mike R
16905	3/7/2019	Residual	F.H. INT PLEASANT HILL RD & SHELTON RD	Brown	11:59	12:19	300	1.5	2.2	0	0	6000	Mike R
16906	3/7/2019		F.H. COMMERCE DR (END) ? POSSIBLE B.O.	Pear Orchard	1230	1330	200	1.5	2.4	0	0	12000	B.J.
16907	3/7/2019				1003	1023	200	1.7	2	0	0	4000	B.J.
16908	3/7/2019	Residual	B.O. BIG SPRINGS DRIVE	Purple	10:21	10:31	150	2.1	2.2	0	0	1500	Mike R
16909	3/7/2019	Residual	B.O. LINE BEHIND HAWKS GARAGE	Purple	14:23	14:33	150	2.1	2.2	0	0	1500	Mike R
16910	3/7/2019	Residual	B.O. EAST HORSESHOE AVENUE	Purple	10:38	10:58	150	2	2.2	0	0	3000	Mike R
16911	3/7/2019				1102	1120	200	1.6	1.9	0	0	4000	B.J.
16912	3/7/2019	Residual	F.H. @ RIGGS STREET & 406 NORTH WALNUT ST. UPTON	Purple	13:16	13:26	150	2.1	2.2	0	0	1500	Mike R
16913	3/7/2019	Residual	THISTLE DOWN F.H.	Purple	8:30	9:30	300	1.7	2.1	0	0	18000	Mike R
16914	3/7/2019	Residual	B.O. SIDE STREET OFF OF RIGGS STREET	Purple	13:29	13:34	150	2	2.2	0	0	750	Mike R

16915	3/7/2019	Residual	F.H. @ 456 NORTH WALNUT STREET UPTON	Purple	13:01	13:11	150	2.1	2.2	0	0	1500	Mike R	
16916	3/7/2019		F.H. @ 2101 N. DIXIE AVE/FRONT OF BLDG	Blue 2	922	952	200	1.7	2	0	0	6000	B.J.	
16917	3/7/2019		F.H. NORTH VIEW AVE (END ? BETWEEN 132 & 134)	Blue 2	1410	1430	200	1.7	2	0	0	4000	B.J.	
16918	3/7/2019		F.H. WHIPPLE CT (END)	Blue 2	1130	1200	200	1.5	2	0	0	6000	B.J.	
16919	3/7/2019		B.O. NORTH VIEW AVE	Blue 2	1340	1400	200	1.7	2	0	0	4000	B.J.	
16920	3/7/2019	Line Modification	PETROS TRUCK STOP WEST GLENDALE HODGENVILLE ROAD	Red	9:00	15:00	400	1.5	2.2	0	0	144000	Crew	
16921	3/7/2019	Residual	MONEY COURT F.H.	Purple	14:00	14:10	150	2	2.2	0	0	1500	Mike R	
16922	3/7/2019	Residual	B.O. MORRIS AVENUE	Purple	9:41	10:01	300	1.6	2.2	0	0	6000	Mike R	
16923	3/7/2019		F.H. @ 1932 LAKEWOOD DR ? POSSIBLE B.O. AFTER 1934	Blue 2	1034	1054	200	1.7	2.1	0	0	4000	B.J.	
16896	3/6/2019	Investigative Sample	F.H. COMMERCE DR (END) – POSSIBLE B.O.	Pear Orchard	9:04	9:54	300	1.7	2.3	0.012	0.15	15000	Mike R	
16897	3/6/2019	Line Modification	PETROS TRUCK STOP WEST GLENDALE HODGENVILLE ROAD	Red	9:00	14:35	450	1.5	2.2	0	0	150750	Crew	
16898	3/6/2019	Investigative Sample	END OF CHINOE DRIVE F.H.	Blue 1	10:32	10:52	300	2	2.2	0.011	0.13	6000	Mike R	
16892	3/5/2019		B.O. END OF CROSSFIELD DRIVE	Blue 2	909	929	200	1.4	2	0	0	4000	B.J.	
16893	3/5/2019		TALLYHO WAY F.H.	Blue 2	840	900	200	1.7	2.1	0	0	4000	B.J.	
16894	3/5/2019		B.O. @ 1013 LOCUST GROVE RD ? DOWN LANE	Blue 3		1045	1545	1.4	2.3	2.3	0	60000	B.J.	leaK MAIN LINE
16895	3/5/2019		F.H. PAST IHOP ? 3900 N DIXIE	Blue 2	936	956	200	200	1.7	1.9	0	0	B.J.	
16876	3/4/2019		B.O. IN NOLIN SIDE STREET TO LEFT	Purple	11:09	12:09	300	1.4	2.2	0	0	18000	Mike R	
16877	3/4/2019	Residual	ELDORADO STREET F.H.	Purple	12:51	13:01	300	2.1	2.2	0	0	3000	Mike R	
16878	3/4/2019	Residual	B.O. CHERRY BLOSSOM DRIVE (USE LONG HOSE)	Purple	8:56	9:06	300	2.1	2.2	0	0	3000	Mike R	
16879	3/4/2019		MIDTOWN F.H.	Blue 2	1406	1426	200	1.8	2	0	0	4000	B.J.	
16880	3/4/2019	Residual	B.O. CHERRY VIEW COURT	Purple	9:11	9:21	300	2.1	2.2	0	0	3000	Mike R	
16881	3/4/2019		B.O. MIDTOWN	Blue 2	1432	1452	200	1.8	2	0	0	4000	B.J.	
16882	3/4/2019	Residual	B.O. LEAK DETECTION BOX 11893 DIXIE HIGHWAY	Purple	13:47	14:07	300	1.8	2.1	0	0	6000	Mike R	
16883	3/4/2019	Residual	JUDDITH HEIGHTS LEATHERWOOD COURT F.H.	Purple	10:27	10:57	300	1.6	2.2	0	0	9000	Mike R	
16884	3/4/2019	Residual	B.O. SOUTH CHERRY LEAF COURT	Purple	8:40	8:50	300	2	2.2	0	0	3000	Mike R	
16885	3/4/2019	Residual	THISTLE DOWN F.H.	Purple	14:22	15:22	300	1.4	1.8	0	0	18000	Mike R	
16886	3/4/2019		NORTHSIDE PLACE F.H.	Blue 2	945	1005	200	1.7	2	0	0	4000	B.J.	
16887	3/4/2019	Residual	B.O. CHENAULT STREET	Purple	13:29	13:39	300	2.1	2.2	0	0	3000	Mike R	

16888	3/4/2019	Residual	B.O. THURMAN STREET	Purple	12:16	12:36	300	1.6	2.2	0	0	6000	Mike R
16889	3/4/2019	Residual	B.O. NORTH CHERRY LEAF COURT	Purple	8:24	8:34	300	2.1	2.2	0	0	3000	Mike R
16890	3/4/2019	Residual	NORTH MAPLE STREET F.H.	Purple	13:06	13:16	300	2.1	2.2	0	0	3000	Mike R
16891	3/4/2019	Residual	B.O. OLD SONORA ROAD (SONORA SIDE)	Purple	9:27	9:57	300	1.7	2.2	0	0	9000	Mike R
16859	3/1/2019		ANNISTON WAY F.H.	Blue 2	1329	1349	200	1.5	1.9	0	0	4000	B.J.
16860	3/1/2019	Residual	B.O. PAST 2750 SOUTH LONG GROVE ROAD	Purple	8:16	9:16	300	0.9	2	0	0	18000	Mike R
16861	3/1/2019	New Line	PETROS TRUCK STOP WEST GLENDALE HODGENVILLE ROAD	Red	9:00	14:30	200	1.5	2.2	0	0	6600	Crew
16862	3/1/2019		FLAGSTONE COURT F.H.	Blue 2	1109	1129	200	1.6	2.1	0	0	4000	B.J.
16863	3/1/2019		STONEMILL COURT F.H.	Blue 2	1306	1326	200	1.6	2	0	0	4000	B.J.
16864	3/1/2019	Residual	AMBER FIELDS 1, VERA COURT F.H.	Purple	12:43	13:13	300	1.6	2.2	0	0	18000	Mike R
16865	3/1/2019		RHINESTONE COURT F.H. CORNER OF POOL BY NEW TOWNHOUSES PINE VALLEY PLACE	Blue 2	1212	1232	200	1.7	2	0	0	4000	B.J.
16866	3/1/2019		CORA COURT F.H.	Purple	13:47	14:17	300	1.4	2.2	0	0	9000	Mike R
16868	3/1/2019	Residual	B.O. PAST DRIVE TO 8647 NEW GLENDALE ROAD	Purple	10:31	11:31	300	1.5	2.2	0	0	18000	Mike R
16869	3/1/2019		THE GREENS GREENVIEW CIRCLE F.H.	Blue 2	903	923	200	1.5	1.9	0	0	4000	B.J.
16870	3/1/2019		CHATSWORTH DRIVE B.O. PAST HYDRANT AND CLOCK	Blue 2	1035	1055	200	1.7	2	0	0	4000	B.J.
16871	3/1/2019	Residual	B.O. PAST DRIVE TO 708 E WHITE MILLS GLENDALE ROAD	Purple	9:25	9:55	300	1.7	2.1	0	1	9000	Mike R
16872	3/1/2019		F.H. @ END BEHIND PINE VALLEY APARTMENTS	Blue 2	937	957	200	1.6	2	0	0	4000	B.J.
16873	3/1/2019	Residual	B.O. CHERRY BLOOM COURT	Purple	14:50	15:00	300	1.8	2.2	0	0	3000	Mike R
16874	3/1/2019	Residual	B.O. ORENE WAY	Purple	13:19	13:39	300	1.5	2.2	0	0	6000	Mike R
16875	3/1/2019	Residual	AMBER FIELDS 2, ALLISON DRIVE F.H.	Purple	14:24	14:44	300	1.7	2.2	0	0	6000	Mike R
16845	2/28/2019		SUNNINGDALE LOOP F.H.	Blue 2	1203	1223	200	1.8	2	0	0	4000	B.J.
16846	2/28/2019	Residual	LUCAS GROVE ROAD LAST F.H. FROM HWY 1921	Purple	12:55	13:55	300	1.4	1.8	0	0	18000	Mike R
16847	2/28/2019		F.H. ON SUNNINGDALE WAY; NEAR BIRKDALE WAY	Blue 2	1039	1059	200	1.6	1.9	0	0	4000	B.J.
16848	2/28/2019		B.O. IN FRONT OF GRAYS MOTEL	Blue 2	840	900	200	1.7	2	0	0	4000	B.J.
16849	2/28/2019		SUGAR HILL COURT F.H.	Blue 2	1301	1322	200	1.5	2	0	0	4000	B.J.
16850	2/28/2019		B.O. WEST AIRVIEW DRIVE	Blue 2	941	1001	200	1.7	2.2	0	0	4000	B.J.

16851	2/28/2019	Residual	CASH ROAD LAST F.H. COMING FROM 720	Purple	9:37	12:37	200	0.7	2.2	0	0	36000	Mike R	
16852	2/28/2019			Blue 2	915	935	200	1.7	2	0	0	4000	B.J.	
16853	2/28/2019		SMOKEY COURT F.H.	Blue 2	1229	1249	200	1.9	2	0	0	4000	B.J.	
16854	2/28/2019		BRIARCLIFF COURT F.H.	Blue 2	1407	1427	200	1.7	1.9	0	0	4000	B.J.	
16855	2/28/2019		B.O. SOUTH AIRVIEW DRIVE	Blue 2	1039	1059	200	1.6	1.9	0	0	4000	B.J.	
16856	2/28/2019		B.O. WIND BROOK DRIVE	Blue 2	1331	1351	200	1.6	1.9	0	0	4000	B.J.	
16857	2/28/2019		FAITH COURT F.H.	Blue 2	1109	1129	200	1.7	1.9	0	0	4000	B.J.	
16858	2/28/2019	Residual	F.H. @ HWY 224 & HWY 1921 (OPEN PURPLE ZONE VALVE – CLOSE BROWN ZONE VALVE)	Brown	14:16	15:16	300	1.6	2.2	0	0	18000	Mike R	
16836	2/27/2019	Other	407 ARDMORE CT	Blue 2	0	0	0	0	0	0	0	252610	Maintenance	
16837	2/27/2019	Residual	B.O. END OF HIGHWAY 720	Purple	15:03	15:13	300	1.9	2.1	0	0	3000	Mike R	
16838	2/27/2019	Residual	COPELIN ROAD LAST F.H.	Purple	8:15	10:15	300	0.8	1.6	0	0	36000	Mike R	
16839	2/27/2019		B.O. PFIEFFER LANE	Blue 2	1023	1043	200	1.8	2	0	0	4000	B.J.	
16840	2/27/2019		B.O. MOUNT ZION ROAD	Blue 2	1302	1402	200	1.4	2.2	0	0	12000	B.J.	
16841	2/27/2019	Residual	HOGAN ROAD LAST F.H.	Purple	12:46	13:46	300	1.3	2.1	0	0	18000	Mike R	
16842	2/27/2019	Residual	B.O. LEWIS LANE	Purple	11:45	12:15	300	1.9	2.2	0	0	9000	Mike R	
16843	2/27/2019	Residual	SYCAMORE STREET F.H.	Green	13:21	13:51	3000	1.4	2.2	0	0	9000	Mike R	
16844	2/27/2019		B.O. TERESA RD ? CUL DE SAC	Blue 2	953	1013	200	1.7	2.1	0	0	4000	B.J.	
16823	2/26/2019	Residual	COPELIN ROAD LAST F.H.	Purple	13:47	14:47	300	0.5	0.9	0	0	18000	Mike R	
16824	2/26/2019		B.O. EMILY COURT	Blue 2	907	927	200	1.8	2	0	0	4000	B.J.	
16825	2/26/2019		B.O. CEDAR HILL DRIVE	Blue 2	1403	1423	200	1.5	2	0	0	4000	B.J.	
16826	2/26/2019		B.O. FIRST STREET	Blue 2	1305	1325	200	1.8	2.1	0	0	4000	B.J.	
16827	2/26/2019		B.O. MISTY CREEK LANE	Blue 2	1334	1354	200	1.7	2	0	0	4000	B.J.	
16828	2/26/2019			Blue 2	933	953	200	1.7	1.9	0	0	4000	B.J.	
16829	2/26/2019	Residual	LAMBERT LANE LAST F.H.	Purple	11:22	13:22	300	0.8	2.1	0	0	36000	Mike R	
16830	2/26/2019		B.O. THIRD STREET (ACROSS FROM 47 THIRD STREET)	Blue 2	1431	1451	200	1.6	1.9	0	0	4000	B.J.	
16831	2/26/2019	Other	306 GEORGIA LN	Blue 2	0	0	0	0	0	0	0	106500	Maintenance	
16832	2/26/2019	Residual	WHITE MILLS CAMP F.H. FRONT	Purple	9:37	9:57	300	2.2	2.5	0	0	6000	Mike R	
16833	2/26/2019		B.O. MAPLE COURT	Blue 2	1031	1051	200	1.9	2	0	0	4000	B.J.	
16834	2/26/2019	Residual	WHITE MILLS CAMP F.H. ON LONG GRAVEL ROAD	Purple	10:03	10:23	300	2.2	2.3	0	0	6000	Mike R	
16835	2/26/2019		B.O. BEACH COURT	Blue 2	1003	1023	200	1.8	2	0	0	4000	B.J.	
16822	2/25/2019	Leak	1704 N DIXIE AVE	Blue 1	7:30	8:30	350	1.7	1.8	0	0	21000	On Call	Blake Prather
16809	2/22/2019	Quality Complaint	311 TOWNE DR	Blue 1	5:35pm	6:05pm	400	1.7	1.9	0	0	12000	On Call	Caleb N
16810	2/22/2019		B.O. BITTERSWEET DRIVE (RIGHT)	Blue 2	1010	1030	200	1.8	2	0	0	4000	B.J.	
16811	2/22/2019		B.O. FIVE OAKS DRIVE	Blue 2	840	900	200	1.7	2	0	0	4000	B.J.	
16812	2/22/2019		B.O. SHEILA COURT	Blue 2	1342	1402	200	1.7	2	0	0	4000	B.J.	
16813	2/22/2019	Residual	B.O. BASHAM LANE	Green	8:17	9:17	300	0.8	2	0	0	18000	Mike R	
16814	2/22/2019	Residual	F.H. @ 4710 NORTH LONG GROVE ROAD	Green	9:38	10:38	300	1.1	2.1	0	0	18000	Mike R	

16815	2/22/2019		B.O. BITTERSWEET DRIVE (LEFT)	Blue 2	940	1000	200	1.7	2	0	0	4000	B.J.	
16816	2/22/2019	Residual	PICKHANDLE ROAD F.H.	Green	11:00	13:00	300	0.7	2	0	0	36000	Mike R	
16817	2/22/2019		B.O. JEAN COURT	Blue 2	1308	1338	200	1.6	2.1	0	0	6000	B.J.	
16818	2/22/2019		B.O. WINDSOR HILLS VICKY COURT	Blue 2	1040	1100	200	1.7	2	0	0	4000	B.J.	
16819	2/22/2019	Other		Blue 1	0	0	0	0	0	0	0	7500	Maintenance	
16820	2/22/2019	Quality Complaint	324 TOWNE DR	Blue 1	4:40pm	5:30pm	400	1.7	1.9	0	0	20000	On Call	Caleb N
16821	2/22/2019		B.O. THE WOODS SUBDIVISION WOODS COURT	Blue 2	910	930	200	1.8	2	0	0	4000	B.J.	
16801	2/21/2019	Line Modification	B.O. ON SPORTSMAN LAKE ROAD (BY AUTO AUCTION)	Red	12:00	13:00	300	2.1	2.2	0	0	18000	Mike R	
16802	2/21/2019		B.O. SPRING DRIVE	Blue 2	1220	1250	200	1.5	2	0	0	6000	B.J.	
16803	2/21/2019		B.O. FOREST SPRING DRIVE	Blue 2	1255	1325	200	1.7	2	0	0	6000	B.J.	
16804	2/21/2019			Blue 2	1332	1402	200	1.8	2.1	0	0	6000	B.J.	
16805	2/21/2019		GRAND HILL PLACE F.H.	Blue 2	1415	1445	200	1.7	2	0	0	6000	B.J.	
16806	2/21/2019		B.O. AMBERWOOD SUBDIVISION EMERALD WAY	Blue 2	1102	1122	200	1.9	2	0	0	4000	B.J.	
16807	2/21/2019		B.O. AMBERWOOD SUBDIVISION AMBERWOOD DRIVE	Blue 2	1025	1055	200	1.6	2.1	0	0	6000	B.J.	
16808	2/21/2019	Other	1506 RING RD	Blue 1	0	0	0	0	0	0	0	97260	Maintenance	
16789	2/20/2019		CHURCH OF GOD OF PROPHECY F.H.	Blue 2	1312	1342	200	1.7	2	0	0	6000	B.J.	
16790	2/20/2019	Other	1708 N DIXIE AVE	Blue 1	0	0	0	0	0	0	0	103750	Maintenance	
16791	2/20/2019		GLENVIEW APARTMENTS F.H.	Blue 2	1347	1417	200	1.8	2	0	0	6000	B.J.	
16792	2/20/2019		B.O. BIG WHEEL DRIVE	Blue 2	1059	1119	200	1.7	2.1	0	0	4000	B.J.	
16793	2/20/2019		B.O. ALEX DRIVE	Blue 2	1130	1150	200	1.8	2	0	0	4000	B.J.	
16794	2/20/2019			Blue 2	1033	1053	200	1.9	2	0	0	4000	B.J.	
16795	2/20/2019		B.O. SAHALE HEIGHTS APARTMENTS OFF ALEX DRIVE	Blue 2	1158	1218	200	1.7	2.1	0	0	4000	B.J.	
16796	2/20/2019			Blue 2	903	923	200	1.8	2.1	0	0	4000	B.J.	
16797	2/20/2019			Blue 2	1003	1023	200	1.8	2.2	0	0	4000	B.J.	
16798	2/20/2019		JULIANNA COURT F.H.	Blue 2	932	952	200	1.9	2.1	0	0	4000	B.J.	
16799	2/20/2019		GLENVIEW COURT F.H.	Blue 2	1410	1440	200	1.8	2	0	0	6000	B.J.	
16800	2/20/2019		B.O. COLONY DR	Pear Orchard	1400	1420	200	1.8	2	0	0	4000	B.J.	
16777	2/19/2019		CEDAR BRANCH ROAD F.H.	Blue 2	1000	1020	200	1.9	2.1	0	0	4000	B.J.	
16778	2/19/2019		EVERGREEN COVE F.H.	Blue 2	934	954	200	2.1	2.1	0	0	4000	B.J.	
16779	2/19/2019	Leak	BETWEEN 1211 AND 1213 EASTERN STREET CORNER OF 1733	Blue 1	0	0	0	0	0	0	0	120000	Maintenance	
16780	2/19/2019		EVERGREEN TRAIL AND RIPPLING BROOK COURT	Blue 2	1049	1119	200	2	2	0	0	4000	B.J.	

16781	2/19/2019	Other	1840 N DIXIE AVE	Blue 1	0	0	0	0	0	0	0	53750	Maintenance
16782	2/19/2019		GONDOLIER F.H.	Blue 2	1240	1300	200	2.1	2.1	0	0	4000	B.J.
16783	2/19/2019		B.O. BEHINDTHE PAVILION @ RING ROAD & HWY 251	Blue 2	1310	1330	200	2	2.1	0	0	4000	B.J.
16784	2/19/2019		EVERGREEN GARDEN DRIVE F.H.	Blue 2	907	927	200	2.1	2.1	0	0	4000	B.J.
16785	2/19/2019		KEYSTONE COURT F.H.	Blue 2	1027	1047	200	1.9	2.1	0	0	4000	B.J.
16786	2/19/2019		CENTRAL HARDIN FIRE DEPT LINE F.H.	Blue 2	1404	1424	200	1.7	2	0	0	4000	B.J.
16787	2/19/2019		COOL SPRINGS F.H.	Blue 2	840	900	200	2	2.1	0	0	4000	B.J.
16788	2/19/2019		KEYSTONE COURT F.H.	Blue 2	1027	1047	200	1.9	2.1	0	0	4000	B.J.
16763	2/15/2019		B.O. LANDMARK APARTMENTS BLDG H	Blue 2	1340	1400	200	2	2	0	0	4000	B.J.
16764	2/15/2019		F.H. FIRST CHRISTIAN CHURCH	Blue 2	1054	1124	200	1.6	2.1	0	0	6000	B.J.
16765	2/15/2019	Other	REAR LOT 360 RING ROAD HARDIN COUNTY WATER DISTRICT #2	Blue 1	0	0	0	0	0	0	0	187500	Maintenance
16766	2/15/2019	Other	Butterfield Drive	South End		0	0	0	0	0	0	113810	Maintenance
16767	2/15/2019		B.O. LANDMARK APARTMENTS BLDG. C	Blue 2	1340	1400	200	2	2	0	0	4000	B.J.
16768	2/15/2019		B.O. LANDMARK APARTMENTS BLDG B	Blue 2	1300	1320	200	2	2	0	0	4000	B.J.
16769	2/15/2019		B.O. LANDMARK APARTMENTS BLDG. C	Blue 2	1320	1340	200	2	2	0	0	4000	B.J.
16770	2/15/2019		B.O. LANDMARK APARTMENTS BLDG A	Blue 2	1240	1300	200	2	2	0	0	4000	B.J.
16771	2/15/2019		B.O. SHEPHERD HILLS MIKE STREET NORTH	Blue 2	945	1015	200	1.8	2.3	0	0	6000	B.J.
16772	2/15/2019		B.O. TERRACE HILLS KNOB HILL ROAD (RIGHT)	Blue 2	825	855	200	1.8	2	0	0	6000	B.J.
16773	2/15/2019		B.O. LANDMARK APARTMENTS BLDG. E	Blue 2	1420	1440	200	2	2	0	0	4000	B.J.
16774	2/15/2019		B.O. SHEPHERD HILLS DUGGINS DRIVE	Blue 2	1021	1051	200	1.8	2.2	0	0	6000	B.J.
16775	2/15/2019		B.O. LANDMARK APARTMENTS BLDG G	Blue 2	1400	1420	200	2	2	0	0	4000	B.J.
16776	2/15/2019		B.O. SHEPHERD HILLS MIKE STREET SOUTH	Blue 2	903	933	200	1.9	2.1	0	0	6000	B.J.
16761	2/14/2019	Leak	230 STEEL DR	South End	14:00	15:00	300	2.1	2.2	0	0	18000	Mike R
16762	2/14/2019	Other	616 AUTUMN RIDGE DR	South End	0	0	0	0	0	0	0	168400	Maintenance
16760	2/13/2019	Other	ROANOKE SUBD	South End	0	0	0	0	0	0	0	165500	Maintenance
16747	2/12/2019		RIGHT SIDE OF CUL DE SAC LEAFLAND PLACE	Blue 2	1100	1130	200	2	2	0	0	6000	B.J.
16748	2/12/2019		PAST 800 THORNDALE WAY	Blue 2	943	1013	200	2	2	0	0	6000	B.J.
16749	2/12/2019		END OF ABBEYWOOD ROAD	Blue 2	1349	1419	200	2	2	0	0	6000	B.J.
16750	2/12/2019	Residual	B.O. TEMPLEMAN STREET	Green	9:48	10:18	300	1.7	2.2	0	0	9000	Mike R

16751	2/12/2019		RIGHT SIDE OF CUL DE SAC SILKTREE CIRCLE	Blue 2		909	200	1.9	2.1	0	0	6000	B.J.
16752	2/12/2019	Residual	B.O. CARTER AVENUE	Green	10:26	10:46	300	1.8	2.2	0	0	6000	Mike R
16753	2/12/2019		B.O. SPEARS LN – OPEN VALVE @ BETHLEHAM ACADEMY RD	Blue 2	1020	1050	200	2	2	0	0	6000	B.J.
16754	2/12/2019	Residual	B.O. ENCHANTED ACRES NORTH SUNSET AVENUE	Blue 1	13:55	14:55	300	1.8	2.2	0	0	18000	Mike R
16755	2/12/2019	Residual	RIGHT SIDE OF CUL DE SAC ROTHBURY CIRCLE	Green	10:54	11:14	300	2	2.2	0	0	6000	Mike R
16756	2/12/2019		B.O. SAINT JOHN ROAD; END OF LINE	Blue 2	1316	1346	200	2	2	0	0	6000	B.J.
16757	2/12/2019	Residual	B.O. TABB ROAD	Blue 1	15:02	15:32	300	1.2	1.8	0	0	9000	Mike R
16758	2/12/2019	Residual	HAYDEN SCHOOL ROAD F.H. (REVALVE)	Green	11:29	13:29	300	0.7	2.2	0	0	36000	Mike R
16759	2/12/2019		B.O. SOUTH RAILROAD AVENUE	Blue 2	1429	1449	200	2	2	0	0	4000	B.J.
16742	2/11/2019	Residual	HAYDEN SCHOOL ROAD F.H. (REVALVE)	Green	14:13	15:13	3000	0.8	1.4	0	0	18000	Mike R
16743	2/11/2019	Residual	B.O. CECIL AVENUE BALL PARK	Green	11:43	12:03	6000	2	2.1	0	0	6000	Mike R
16744	2/11/2019	Residual	HAYDEN SCHOOL ROAD F.H. (REVALVE)	Green	8:34	9:34	3000	1.4	1.9	0	0	18000	Mike R
16745	2/11/2019	Residual	WIMP LANE F.H.	Green	9:30	11:30	300	1.2	2.1	0	0	36000	Mike R
16746	2/11/2019	Residual	B.O. 649 FOXFIRE ROAD	Green	12:16	13:16	300	0.9	1.9	0	0	18000	Mike R
16728	2/8/2019		B.O. LEITCHFIELD LOOP – EAST OF 3 TS GAS STATION	Blue 2	1322	1342	200	2	2	0	0	4000	B.J.
16729	2/8/2019	Residual	B.O. JOY K LYNN STREET	Green	9:58	10:18	300	2	2.2	0	0	6000	Mike R
16730	2/8/2019	Residual	B.O. ST. AMBROSE CHURCH LN IN FLOWER BED ON RIGHT	Green	8:45	9:05	300	2.1	2.2	0	0	6000	Mike R
16731	2/8/2019		BEFORE DRIVE 102 ROLLINGWOOD COURT	Blue 2	1203	1223	200	2	2	0	0	4000	B.J.
16732	2/8/2019	Residual	B.O. ARROWWOOD COURT	Green	13:39	13:59	300	2	2.2	0	0	6000	Mike R
16733	2/8/2019		649 foxfire	Blue 2	1350	1410	200	2.1	2.1	0	0	4000	B.J.
16734	2/8/2019		B.O. MORRISON LANE	Blue 2	1322	1342	200	2	2	0	0	4000	B.J.
16735	2/8/2019	Residual	PETROS TRUCK STOP WEST GLENDALE HODGENVILLE ROAD	Green	8:18	8:38	300	2	2.2	0	0	6000	Mike R
16736	2/8/2019		B.O. CHURCH AVENUE	Blue 2	1418	1438	200	2	2	0	0	4000	B.J.
16737	2/8/2019	Residual	B.O. CECILIA FARM SERVICE ROBINSON STREET	Green	9:11	9:31	300	1.9	2.2	0	0	6000	Mike R
16738	2/8/2019		NORTH POINTE DRIVE F.H.	Red		900	930	200	1.2	0	0	4000	B.J.
16739	2/8/2019	Residual	COLUMBUS DRIVE F.H.	Green	13:07	13:27	300	2.1	2.2	0	0	6000	Mike R
16740	2/8/2019	Residual		Green	14:11	14:31	300	2.1	2.2	0	0	6000	Mike R
16741	2/8/2019			Blue 2	1228	1248	200	2	2	0	0	4000	B.J.
16717	2/7/2019			Blue 2	1436	1456	200	2	2.1	0	0	4000	B.J.

16718	2/7/2019		CALUMET COURT F.H.	Blue 2	1341	1401	200	1.9	2.2	0	0	4000	B.J.
16719	2/7/2019	Residual	B.O. CLYMENE ROAD	Green	14:13	14:43	300	1.7	2.2	0	0	9000	Mike R
16720	2/7/2019		B.O. ALUMNI DRIVE	Blue 2	1319	1329	200	1.8	2	0	0	4000	B.J.
16721	2/7/2019			Blue 2	1230	1250	200	1.8	2.1	0	0	4000	B.J.
16722	2/7/2019		COLUMBUS DRIVE F.H.	Blue 2	1503	1523	200	1.8	2.1	0	0	4000	B.J.
16723	2/7/2019	Quality Complaint	1117 STATE ST	Blue 1	13:00	13:30	300	2.1	2.2	0	0	9000	Mike R
16724	2/7/2019	Residual	B.O. APOLLO ROAD	Green	13:47	14:07	300	1.9	2.2	0	0	6000	Mike R
16725	2/7/2019			Blue 2	1254	1314	200	1.9	2	0	0	4000	B.J.
16726	2/7/2019			Blue 2	1405	1425	200	2	2	0	0	4000	B.J.
16727	2/7/2019	Residual	B.O. BEAR OAK COURT (NORTH)	Green	14:54	15:14	300	1.9	2.2	0	0	6000	Mike R
16706	2/6/2019	Residual	B.O. FRANKLIN CROSSROAD	Green	12:57	13:17	300	2.1	2.2	0	0	6000	Mike R
16707	2/6/2019	Residual	B.O. EASTVIEW ROAD – 4" LINE – HOSE BELOW GARAGE	Green	11:58	12:18	300	1.9	2.2	0	0	6000	Mike R
16708	2/6/2019		B.O. JOHN HORNBACK ROAD	Brown	1000	1100	200	1	2.2	0	0	12000	B.J.
16709	2/6/2019	Residual	FLUSH F.H. AROUND LAKEWOOD ELEMENTARY WOODSBEND DR (VALVE OFF AND FLUSH IF NEEDED)	Green	12:26	12:46	300	2.1	2.2	0	0	6000	Mike R
16710	2/6/2019		F.H.	Blue 2	1356	1416	200	1.9	2.1	0	0	4000	B.J.
16711	2/6/2019		CHEVY CHASE PLACE F.H.	Blue 2	1447	1507	200	2	2	0	0	4000	B.J.
16712	2/6/2019			Blue 2	1420	1440	200	2	2	0	0	4000	B.J.
16713	2/6/2019		MONTICELLO PLACE F.H.	Blue 2	1306	1336	200	1.7	2	0	0	6000	B.J.
16714	2/6/2019	Residual	DAPHNE COURT F.H.	Green	14:07	14:27	300	1.9	2.2	0	0	6000	Mike R
16715	2/6/2019	Residual	B.O. END OF HIGHWAY 84	Green	8:21	11:21	300	0.6	2.2	0	0	54000	Mike R
16716	2/6/2019		LAMARR CIRCLE F.H.	Blue 2	1515	1535	200	2	2	0	0	4000	B.J.
16705	2/5/2019	Other	703 GREENWOOD DR	Downtown	0	0	0	0	0	0	0	30000	Maintenance
16699	2/4/2019		B.O. LOWER COLESBURG ROAD	Blue 2	1124	1200	200	1.6	1.9	0	0	8000	B.J.
16700	2/4/2019		B.O. BIG BLUE COURT (EAST) ? RAVENSWOOD	Blue 2	1053	1113	200	2	2	0	0	4000	B.J.
16701	2/4/2019		F.H. BIG BLUE COURT (WEST) ? RAVENSWOOD	Blue 2	1411	1433	200	2.1	2.1	0	0	4000	B.J.
16702	2/4/2019		B.O. HOLLOW BRIDGE DRIVE OFF BEWLEY HOLLOW ROAD	Blue 2	1021	1041	200	2	2	0	0	4000	B.J.
16703	2/4/2019		F.H. BIG BLUE COURT (WEST) ? RAVENSWOOD	Blue 2	1411	1433	200	2.1	2.1	0	0	4000	B.J.
16704	2/4/2019		F.H. BIG BLUE COURT (WEST) ? RAVENSWOOD	Blue 2	1127	1147	200	2	2	0	0	4000	B.J.
16692	2/1/2019		B.O. DEERBROOK LANE	Blue 2	917	937	200	1.8	2.1	0	0	4000	B.J.
16693	2/1/2019		B.O. BRIGHTON COURT	Blue 2	1020	1040	200	2.2	2.2	0	0	4000	B.J.
16694	2/1/2019		B.O. WOODSTONE WAY	Blue 2	1209	1229	200	2.2	2.3	0	0	4000	B.J.
16695	2/1/2019		LEGACY COURT F.H.	Blue 2	1331	1351	200	1.9	2.1	0	0	4000	B.J.
16696	2/1/2019		509 WHITE OAK DRIVE	Blue 2	1302	1322	200	1.9	2.3	0	0	4000	B.J.
16697	2/1/2019			Blue 2	1102	1122	200	2.1	2.3	0	0	4000	B.J.
16698	2/1/2019		B.O. RICHMOND COURT	Blue 2	951	1011	200	2.1	2.1	0	0	4000	B.J.

16687	1/31/2019		Blue 2	942	1002	200	1.9	1.9	0	0	4000	B.J.
16688	1/31/2019		Blue 2	1347	1407	200	1.9	2	0	0	4000	B.J.
16689	1/31/2019		Blue 2	1320	1340	200	1.9	1.9	0	0	4000	B.J.
16690	1/31/2019		Blue 2	1021	1051	200	1.7	2	0	0	6000	B.J.
16691	1/31/2019		Blue 2	911	933	200	1.9	2	0	0	4000	B.J.
16682	1/30/2019		Blue 2	1312	1344	200	2	2	0	0	6000	B.J.
16683	1/30/2019		Blue 2	947	1017	200	2	2	0	0	4000	B.J.
16684	1/30/2019		Blue 2	1030	1100	200	2	2	0	0	6000	B.J.
16685	1/30/2019		Blue 2	909	939	200	2	2	0	0	4000	B.J.
16686	1/30/2019		Blue 2	1351	1424	200	2	2	0	0	6000	B.J.
16670	1/29/2019		Blue 2	1111	1133	200	2	2	0	0	4000	B.J.
16671	1/29/2019		Blue 2	954	1014	200	1.9	1.9	0	0	4000	B.J.
16672	1/29/2019		Blue 2	1242	1302	200	2.1	2.1	0	0	4000	B.J.
16673	1/29/2019		Blue 2	1047	1107	200	2	2	0	0	4000	B.J.
16674	1/29/2019	Residual	Green	8:47	10:47	300	0.3	2	0	0	36000	Mike R
16675	1/29/2019		Blue 2	1021	1041	200	2	2	0	0	4000	B.J.
16676	1/29/2019		Blue 2	1339	1400	200	1.6	1.9	0	0	4000	B.J.
16677	1/29/2019	Residual	Green	13:21	14:21	300	0.7	1.9	0	0	18000	Mike R
16678	1/29/2019		Blue 2	1310	1330	200	1.6	1.9	0	0	4000	B.J.
16679	1/29/2019		Blue 2	930	950	200	2	2	0	0	4000	B.J.
16680	1/29/2019	Residual	Green	14:33	15:33	300	0.6	1.8	0	0	18000	Mike R
16681	1/29/2019	Residual	Green	11:01	13:01	300	0.5	2	0	0	36000	Mike R
16669	1/28/2019	Other	South End	0	0	0	0	0	0	0	236920	Maintenance
16658	1/25/2019		Blue 2	937	957	200	1.8	2	0	0	4000	B.J.
16659	1/25/2019		Blue 2	1132	1152	200	2	2	0	0	4000	B.J.
16660	1/25/2019	Residual	Green	9:57	10:57	300	0.7	2.1	0	0	18000	Mike R
16661	1/25/2019		Blue 2	1031	1051	200	1.9	2	0	0	4000	B.J.
16662	1/25/2019		Green	909	929	200	1.8	2	0	0	4000	B.J.
16663	1/25/2019		Blue 2	1353	1453	200	1.5	2.3	0	0	12000	B.J.
16664	1/25/2019		Green	11:09	12:09	300	0.6	2.2	0	0	18000	Mike R
16665	1/25/2019	Residual	Green	8:41	9:41	300	0.8	2.1	0	0	18000	Mike R
16666	1/25/2019		Blue 2	1003	1023	200	1.9	2	0	0	4000	B.J.
16667	1/25/2019		Blue 2	1104	1124	200	2	2	0	0	4000	B.J.
16668	1/25/2019	Residual	Green	13:53	14:53	300	0.8	2.1	0	0	18000	Mike R
16643	1/24/2019		Blue 2	1009	10	200	2	2	0	0	4000	B.J.
16644	1/24/2019		Blue 2	1321	1341	200	1.8	2	0	0	4000	B.J.
16645	1/24/2019		Blue 2	1033	1053	200	2	2	0	0	4000	B.J.
16646	1/24/2019		Blue 2	1059	1109	200	1.7	1.9	0	0	4000	B.J.

16647	1/24/2019		B.O. ACROSS FROM 4767 BARDSTOWN RD ? 4 LINE	Blue 2	1033	1053	200	2	2	0	0	4000	B.J.
16648	1/24/2019		ALAMO COURT F.H.	Blue 2	1129	1149	200	1.8	1.9	0	0	4000	B.J.
16649	1/24/2019	Residual	B.O. LAUREL RIDGE ROAD	Green	13:07	15:07	300	0.4	1.9	0	0	36000	Mike R
16650	1/24/2019		B.O. WEST QUARRY RIDGE COURT	Blue 2	916	936	200	2	2	0	0	4000	B.J.
16651	1/24/2019		B.O. NOBLE RIDGE COURT	Blue 2	940	1000	200	2.1	2.1	4000	0	4000	B.J.
16652	1/24/2019	Residual	B.O. MILLER LANE	Green	10:44	12:44	300	0.8	2	0	0	36000	Mike R
16653	1/24/2019		201 TOWNE DR	Blue 1	1000	1010	300	0	0	0	0	6000	B.J.
16654	1/24/2019		ROSWELL DRIVE F.H.	Blue 2	1251	1313	200	1.7	2	0	0	4000	B.J.
16655	1/24/2019	Residual	NATHANS LANE F.H.	Green	8:17	10:17	300	0.6	2.2	0	0	36000	Mike R
16656	1/24/2019		ALTO VISTA COURT F.H.	Blue 2	1349	1409	200	1.9	1.9	0	0	4000	B.J.
16657	1/24/2019	Other	3460 LEITCHFIELD RD	Downtown	0	0	0	0	0	0	0	237140	Maintenance
16625	1/23/2019			Blue 2	1001	1022	200	1.9	2	0	0	4000	B.J.
16626	1/23/2019		BRIARTON COURT F.H.	Blue 2	1115	1135	200	2	2.1	0	0	4000	B.J.
16627	1/23/2019		GRIFFIN COURT F.H.	Blue 2	1051	1111	200	2	2	0	0	4000	B.J.
16628	1/23/2019		ARLINGTON DRIVE F.H.	Blue 2	1421	1441	200	2.2	2.2	0	0	4000	B.J.
16629	1/23/2019		B.O. IDLEWOOD COURT	Green	8:06	9:06	300	1.1	1.7	0	0	18000	Mike R
16630	1/23/2019	Residual	B.O. CARRIEWOOD DRIVE	Green	10:18	10:48	300	1.1	1.9	0	0	9000	Mike R
16631	1/23/2019	Residual	B.O. YATES CHAPEL ROAD	Green	10:56	11:56	300	1.3	2	0	0	18000	Mike R
16632	1/23/2019		WOODRIDGE COURT F.H.	Blue 2	1333	1353	200	2.1	2.2	0	0	4000	B.J.
16633	1/23/2019		B.O. WEST WHISPERING PINE WAY	Blue 2	931	951	200	2	2	0	0	4000	B.J.
16634	1/23/2019		HARTFORD COURT F.H.	Blue 2	1204	1224	200	2	2	0	0	4000	B.J.
16635	1/23/2019		CAMDEN COURT F.H.	Blue 2	1357	1417	200	2.1	2.1	0	0	4000	B.J.
16636	1/23/2019		HAMPTON LANE F.H.	Blue 2	1028	1048	200	2	2	0	0	4000	B.J.
16637	1/23/2019	Residual	JOHNSON LANE F.H.	Green	14:27	15:27	300	0.7	2.2	0	0	18000	Mike R
16638	1/23/2019		HARTFORD COURT F.H.	Blue 2	1140	1200	200	1.9	2.2	0	0	4000	B.J.
16639	1/23/2019	Residual	HORN ROAD F.H.	Green	12:17	14:17	300	0.9	2.1	0	0	36000	Mike R
16640	1/23/2019	Residual	B.O. SAGEWOOD COURT	Green	9:11	10:11	300	1	1.9	0	0	18000	Mike R
16641	1/23/2019		ROSEMONT COURT F.H.	Blue 2	1310	1330	200	1.9	2.1	0	0	4000	B.J.
16642	1/23/2019			Blue 2	903	923	200	2	2	0	0	4000	B.J.
16612	1/22/2019		SOUTH COLD CREEK COURT F.H.	Blue 2	902	922	200	2	2.1	0	0	4000	B.J.
16613	1/22/2019		B.O. MEADOWBROOK PLACE	Blue 2	1136	1156	200	2	2	0	0	4000	B.J.
16614	1/22/2019		B.O. EAST RIDGEWAY DRIVE	Blue 2	1240	1300	200	2.1	2.1	0	0	4000	B.J.
16615	1/22/2019		EAST MOSSY CREEK COURT F.H.	Blue 2	1013	1033	200	2	2.1	0	0	4000	B.J.
16616	1/22/2019			Blue 2	949	1009	2000	1.9	2.1	0	0	4000	B.J.
16617	1/22/2019			Blue 2	1013	1033	200	1.8	2	0	0	4000	B.J.
16618	1/22/2019		B.O. EAST TOPHILL TERRACE	Blue 2	1320	1340	200	2	2	0	0	4000	B.J.
16619	1/22/2019		B.O. OAK HILL DRIVE	Blue 2	1107	1127	200	1.9	2.1	0	0	4000	B.J.
16620	1/22/2019		EAST MOSSY CREEK COURT F.H.	Blue 2	942	1002	200	2	2	0	0	4000	B.J.
16621	1/22/2019		B.O. MARGARET DRIVE	Blue 2	1013	1033	200	1.8	2	0	0	4000	B.J.
16622	1/22/2019		B.O. WEST TOPHILL TERRACE	Blue 2	1343	1403	200	2	2	0	0	4000	B.J.

16623	1/22/2019		WEST MOSSY CREEK COURT F.H.	Blue 2	1041	1101	200	2	2.2	0	2.2	4000	B.J.
16624	1/22/2019		B.O. ETHAN DRIVE	Blue 2	1039	1059	200	1.9	1.9	0	0	4000	B.J.
16602	1/18/2019		B.O. DEBORAH DRIVE	Blue 2	1227	1247	200	2	2	0	0	4000	B.J.
16603	1/18/2019	Residual	B.O. EASTVIEW CHURCH LANE	Green	11:56	12:56	300	1.8	2.2	0	0	18000	Mike R
16604	1/18/2019	Residual	DEWITT LANE F.H.	Green	13:12	13:42	300	1	1.9	0	0	9000	Mike R
16605	1/18/2019		B.O. HOLMAN AVENUE FROM CANARY DRIVE	Blue 2	1040	1100	200	2	2	0	0	4000	B.J.
16606	1/18/2019		B.O. CANARY DRIVE WEST	Blue 2	1115	1135	200	2	2	0	0	4000	B.J.
16607	1/18/2019	Residual	B.O. SUMMIT BAPTIST CHURCH ROAD	Green	10:03	11:03	300	1.4	2.2	0	0	18000	Mike R
16608	1/18/2019		116 GROSS AVE	Blue 1	1330	1430	200	2	2	0	0	12000	B.J.
16609	1/18/2019		B.O. KAY DRIVE	Blue 2	1143	1203	200	2	2	0	0	4000	B.J.
16610	1/18/2019	Other	100 JIM OWEN DR	Downtown	0	0	0	0	0	0	0	190210	Maintenance
16611	1/18/2019	Residual	B.O. JOSEPH LANE	Green	11:13	11:43	300	1.6	2.1	0	0	9000	Mike R
16591	1/17/2019		B.O. BETH COURT	Blue 2	1351	1411	200	1.9	1.9	0	0	4000	B.J.
16592	1/17/2019		B.O. TEAL DRIVE	Blue 2	1032	1052	200	1.7	2	0	0	4000	B.J.
16593	1/17/2019		B.O. ELLEN COURT	Blue 2	1416	1436	200	2	2	0	0	4000	B.J.
16594	1/17/2019	Residual	END OF LINE 12254 LEITCHFIELD ROAD F.H.	Green	11:03	12:03	300	1.3	2.2	0	0	18000	Mike R
16595	1/17/2019		CAPITOL DRILLING	Blue 2	950	1020	200	1.8	2.1	0	0	4000	B.J.
16596	1/17/2019		B.O. JAKO CIRCLE	Blue 2	1246	1306	200	1.9	2	0	0	4000	B.J.
16597	1/17/2019	Residual	B.O. RAILROAD AVENUE HOSE TO THE OTHER SIDE	Green	12:51	13:21	300	1.7	2.2	0	0	9000	Mike R
16598	1/17/2019	Residual	B.O. SUMMIT ROAD	Green	12:13	12:43	300	1.8	2.2	0	0	9000	Mike R
16599	1/17/2019		B.O. CANARY DRIVE WEST	Blue 2	1101	1122	200	1.7	2.1	0	0	4000	B.J.
16600	1/17/2019	Residual	B.O. TABBS HOLLOW ROAD USE HOSE TO FENCE	Green	13:40	15:40	300	1.2	2	0	0	36000	Mike R
16601	1/17/2019		B.O. EAST EAGLE PASS ROAD	Blue 2	1321	1341	200	1.8	2	0	0	4000	B.J.
16587	1/16/2019	Residual	B.O. BUCKLES ROAD	Green	10:01	10:31	300	1.8	2.2	0	0	9000	Mike R
16588	1/16/2019	Residual	B.O. RISNERS TRAILER PARK	Green	13:17	14:17	300	1.4	2.2	0	0	18000	Mike R
16589	1/16/2019	Residual	WEBB MILL ROAD F.H.	Green	10:54	12:54	300	1.4	2.2	0	0	36000	Mike R
16590	1/16/2019	Other	SANDY CIR	Downtown	0	0	0	0	0	0	0	155650	Maintenance
16579	1/15/2019	Other	579 RUE LA GRANDE AVE	Downtown	0	0	0	0	0	0	0	141130	Maintenance
16580	1/15/2019		B.O. @ 3004 BARDSTOWN RD ? 8 LINE	Blue 2	1330	1350	200	1.9	2.2	0	0	4000	B.J.
16581	1/15/2019		2680 BARDSTOWN ROAD F.H.	Blue 2	1356	1416	200	1.8	2.3	0	0	4000	B.J.
16582	1/15/2019		B.O. JOHN AVENUE	Blue 2	1032	1052	200	1.8	2	0	0	4000	B.J.
16583	1/15/2019		BETWEEN 617 AND 619 HARVARD DRIVE	Blue 1	1500	1700	2000	0	0	0	0	240000	On Call
16584	1/15/2019		F.H. IN FRONT OF WHITE CASTLE	Blue 2	1420	1440	200	1.7	2	0	0	4000	B.J.
16585	1/15/2019		F.H. PUBLIC LIBRARY ON ST. JOHN RD (RIGHT SIDE)	Downtown	600	700	800	0	0	0	0	48000	B.J.
16586	1/15/2019		BOTTO AVENUE F.H.	Blue 2	1103	1123	200	1.7	2.1	0	0	4000	B.J.

16573	1/14/2019	Other	ELIZABETHTOWN SPORTS PARK	Downtown	0	0	0	0	0	0	0	138990	Maintenance
16574	1/14/2019		B.O. WATTS LANE (IN METER BOX)	Blue 2	1255	1315	200	1.9	2.1	0	0	4000	B.J.
16575	1/14/2019			Blue 2	1439	1459	200	1.9	2	0	0	4000	B.J.
16576	1/14/2019	Leak	F.H. ACROSS FROM 33 MASTERS ST	Downtown	14:30	15:30	300	2.2	2.2	0	0	18000	Mike R
16577	1/14/2019		B.O. FOWLER LANE (FROM HILLSDALE)	Blue 2	1.8	2.2	200	1.8	2.2	0	0	4000	B.J.
16578	1/14/2019		B.O. FOWLER LANE	Blue 2	1325	1345	200	1.7	2.3	0	0	4000	B.J.
16559	1/11/2019	Residual	LAST F.H. HIGHWAY 222	Red	8:37	9:37	300	1.4	2.2	0	0	18000	Mike R
16560	1/11/2019	Residual	B.O. RED ZONE 31 W PUMP STATION	Red	14:31	15:31	300	1.6	2.2	0	0	18000	Mike R
16561	1/11/2019		B.O. MAPLE LANE	Blue 2	1326	1346	200	1.8	2.1	0	0	4000	B.J.
16562	1/11/2019		B.O. TINTED CLOUD CIRCLE	Blue 2	1353	1413	200	1.7	2	0	0	4000	B.J.
16563	1/11/2019		B.O. @ 85 LILLIAN AVE ? 8 LINE	Blue 2	1109	1129	200	1.7	2	0	0	4000	B.J.
16564	1/11/2019	Residual	B.O. JOLLY COURT	Red	13:39	13:44	300	2	2.1	0	0	1500	Mike R
16565	1/11/2019	Residual	B.O. SPORTSMANS LAKE ROAD SOUTH (CLEARVIEW LINE)	Red	11:08	11:38	300	1.9	2.2	0	0	9000	Mike R
16566	1/11/2019	Residual	B.O. DUTCH GIRL LANE	Red	13:04	13:44	300	1.9	2.2	0	0	9000	Mike R
16567	1/11/2019	Residual	B.O. BEFORE 3585 SPORTSMANS LAKE ROAD	Red	14:01	14:21	300	2.1	2.2	0	0	6000	Mike R
16568	1/11/2019		B.O. MCMILLEN DRIVE	Blue 2	1209	1229	200	1.7	2	0	0	4000	B.J.
16569	1/11/2019	Residual	B.O. @ ZONE VALVE ROUNDTOP ROAD (RED)	Red	9:49	10:49	300	1.3	2.2	0	0	18000	Mike R
16570	1/11/2019		B.O. MILTON AVENUE	Blue 2	1137	1157	200	1.8	2	0	0	4000	B.J.
16571	1/11/2019		B.O. VALLEY VIEW LANE (SIDE STREET)	Blue 2	1424	1444	200	1.8	2	0	0	4000	B.J.
16572	1/11/2019		B.O. VALLEY VIEW LANE	Blue 2	1451	1501	200	1.9	2	0	0	2000	B.J.
16545	1/10/2019		B.O. ARBOR LANE	Blue 2	1137	1157	200	2	2	0	0	4000	B.J.
16546	1/10/2019	Residual	B.O. SILVER DRIVE	Red	10:47	11:47	300	1.7	2.2	0	0	18000	Mike R
16547	1/10/2019		CAPTIVA COURT F.H.	Blue 2	936	956	200	1.9	2	0	0	4000	B.J.
16548	1/10/2019	Residual	B.O. EAGLES MILL ROAD	Red	8:57	9:57	300	1.6	2.2	0	0	18000	Mike R
16549	1/10/2019	Residual	B.O. RIVERSIDE LANE	Red	8:17	8:47	300	1.8	2.2	0	0	9000	Mike R
16550	1/10/2019		CANAL PLACE F.H.	Blue 2	1007	1027	200	1.9	2	0	0	4000	B.J.
16551	1/10/2019	Residual	B.O. OLD SONORA ROAD (31 W SIDE) USE MAT!	Red	13:01	14:01	300	1.6	2.2	0	0	18000	Mike R
16552	1/10/2019		FELIX COURT F.H.	Blue 2	1314	1334	200	2	2	0	0	4000	B.J.
16553	1/10/2019		KATELYN DRIVE F.H.	Blue 2	1034	1054	200	1.9	2	0	0	4000	B.J.
16554	1/10/2019		B.O. WOODEN LANE	Blue 2	1409	1449	200	1.7	2.1	0	0	8000	B.J.
16555	1/10/2019		B.O. POPLAR TRACE	Blue 2	1109	1129	200	2	2	0	0	4000	B.J.
16556	1/10/2019		B.O. APPLE LANE	Blue 2	1237	1257	200	2	2	0	0	4000	B.J.
16557	1/10/2019		B.O. OLD TUNNEL HILL ROAD	Blue 2	1340	1400	200	1.9	2.1	0	0	4000	B.J.
16558	1/10/2019	Residual	B.O. ON NOLIN @ I-65 EAST SIDE	Red	10:09	10:39	300	1.9	2.2	0	0	9000	Mike R
16535	1/9/2019	Other	482 S MULBERRY ST	Downtown			0	0	0	0	0	221415	Maintenance

16536	1/9/2019		B.O. TIM TAM COURT	Blue 2	1115	1135	200	1.9	1.9	0	0	4000	B.J.	
16537	1/9/2019		B.O. CLEARFIELD DRIVE	Blue 2	1412	1432	200	1.8	2.1	0	0	4000	B.J.	
16538	1/9/2019		B.O. SECRETARIAT ROAD	Blue 2	1330	1350	200	1.8	2	0	0	4000	B.J.	
16539	1/9/2019		B.O. WHIRLAWAY COURT	Blue 2	1030	1050	200	2	2	0	0	4000	B.J.	
16540	1/9/2019		B.O. CANONADE COURT	Blue 2	1345	1405	200	2	2	0	0	4000	B.J.	
16541	1/9/2019		F.H CLEARFIELD DRIVE (CORNER OF CAPTIVA COURT)	Blue 2	1438	1458	200	2	2	0	0	4000	B.J.	
16542	1/9/2019			Blue 2	937	957	200	1.9	2	0	0	4000	B.J.	
16543	1/9/2019		B.O. CITATION COURT	Blue 2	937	957	200	2	2	0	0	4000	B.J.	
16544	1/9/2019		B.O. CANONERO COURT	Blue 2	1040	1100	200	2	2	0	0	4000	B.J.	
16523	1/8/2019		CORNER OF 801 DUKE COURT AND HARVARD DRIVE	Blue 1	130	150	100	0	0	0	0	2000	Crew	
16524	1/8/2019	Other	GAITHER STATION RD	Downtown			0	0	0	0	0	187400	Maintenance	
16525	1/8/2019			Blue 2	1400	1500	200	1.9	2.2	0	0	12000	B.J.	
16526	1/8/2019			Blue 2	1021	1051	200	1.9	2.1	0	0	4000	B.J.	
16527	1/8/2019		B.O. BLUE RIDGE ROAD (EAST)	Blue 2	1354	1414	200	1.8	2	0	0	4000	B.J.	
16528	1/8/2019		B.O. BLUE RIDGE COURT (WEST)	Blue 2	1354	1414	200	1.7	2.1	0	0	4000	B.J.	
16529	1/8/2019			Blue 2	1140	1240	200	1.9	2.3	0	0	12000	B.J.	
16530	1/8/2019	Other	574 WALNUT HILL RD	Downtown			0	0	0	0	0	95050	Maintenance	
16531	1/8/2019		B.O. OMAHA COURT	Blue 2	1420	1440	200	1.6	2	0	0	4000	B.J.	
16532	1/8/2019		B.O. MINIARD LANE OFF WOODS LANE	Blue 2	904	924	200	1.9	2.3	0	0	4000	B.J.	
16533	1/8/2019		B.O. WEXFORD DRIVE	Blue 2	1330	1350	200	1.7	2.2	0	0	4000	B.J.	
16534	1/8/2019		WOODS LN	Blue 2	935	955	200	1.8	2.2	0	0	4000	B.J.	
16522	1/7/2019	Other	401 SAINT JOHN RD	Downtown			0	0	0	0	0	213800	Maintenance	
16500	1/4/2019		B.O. BROOK VIEW COURT	Blue 2			0	0	0	0	0	0	B.J.	out of service
16501	1/4/2019	Residual	4 B.O. OFF OF GRACELAND TRAIL (DOWN LANE)	Red	9:46	10:16	300	1.2	2	0	0	9000	Mike R	
16502	1/4/2019	Residual	B.O. RIVERSIDE LANE	Red	14:22	14:52	300	1.6	1.9	0	0	9000	Mike R	
16503	1/4/2019	Residual	B.O. REBECCA ANN COURT (RIGHT)	Red	12:06	12:16	300	1.8	2.2	0	0	3000	Mike R	
16504	1/4/2019		B.O. END OF LINE ON HIGHWAY 434	Blue 2	1344	1434	200	1.5	2	0	0	8000	B.J.	
16505	1/4/2019	Residual	B.O. COCKERIELL COURT	Red	11:53	12:03	300	1.7	2.1	0	0	3000	Mike R	
16506	1/4/2019	Residual	WEST RHUDES CREEK RD OPEN T. V. FLUSH @ F.H.	Red	13:00	14:00	300	1.4	2.2	0	0	18000	Mike R	
16507	1/4/2019	Residual	B.O. AARON COURT	Red	12:21	12:41	300	1.9	2.1	0	0	6000	Mike R	
16508	1/4/2019	Residual	B.O. WEST RHUDES CREEK ROAD	Red	12:26	12:46	300	1.6	2.2	0	0	6000	Mike R	
16509	1/4/2019	Residual	B.O. BOGGS COURT/SERENE OAKS	Red	10:44	11:44	300	1.8	2.2	0	0	18000	Mike R	
16510	1/4/2019		B.O. OLD LINE TO REST AREA BEFORE RAILROAD TRACKS	Blue 2	1042	1112	200	1.4	2	0	0	6000	B.J.	
16511	1/4/2019		B.O. BLUE BEACON LINE	Red	13:41	14:01	300	2.2	2.2	0	0	6000	Mike R	

16512	1/4/2019		B.O. SAINT CLARE STREET COLESBURG	Blue 2	1000	1030	200	1.6	2.2	0	0	6000	B.J.
16513	1/4/2019		B.O. RUSTIC TRAIL BOULEVARD	Blue 2	1449	1459	200	2	2.1	0	0	2000	B.J.
16514	1/4/2019		B.O. END OF STEWART ROAD YANO RANGE	Blue 2	1120	1200	200	1.3	2.1	0	0	8000	B.J.
16515	1/4/2019	Residual	B.O. VANGOSEN COURT	Red	12:46	13:06	300	2.1	2.2	0	0	6000	Mike R
16516	1/4/2019	Other	618 EL DORADO DR	Downtown			0	0	0	0	0	205520	Maintenance
16517	1/4/2019		B.O. CANNON RIDGE DRIVE	Blue 2	1507	1517	200	2	2.1	0	0	2000	B.J.
16518	1/4/2019	Residual	ZONE VALVE @ 3501 NEW GL. ROAD VALVE CLOSED	Red	14:12	15:12	300	1.3	2.1	0	0	18000	Mike R
16519	1/4/2019	Residual	B.O. GLENWOOD DRIVE	Red	13:13	13:33	300	2.1	2.2	0	0	6000	Mike R
16520	1/4/2019	Investigative Sample	F.H. COPELIN VALLEY RD	Brown	9:00	11:00	300	1.7	2.1	0	0	36000	Mike R
16521	1/4/2019		B.O. OPTIMIST ROAD	Blue 2	1523	1533	200	2	2	0	0	2000	B.J.
16492	1/3/2019		B.O. BOULDER DRIVE	Blue 2	1302	1312	200	1.9	2.1	0	0	2000	B.J.
16493	1/3/2019		B.O. WOODLAND WAY & KY. 86	Blue 1	830	1500	200	0	0	0	0	90000	B.J. tthms flush
16494	1/3/2019		1112 N DIXIE AVE	Blue 1	1000	1500	200	2.3	2.3	0	0	36000	B.J. leak tylers crew
16495	1/3/2019		B.O. SAPPHERE COURT	Blue 2	1213	1223	200	1.8	2.1	0	0	2000	B.J.
16496	1/3/2019		B.O. MARBLE TRACE COURT	Blue 2	1245	1255	200	1.9	2.1	0	0	2000	B.J.
16497	1/3/2019			Blue 2	1230	1240	200	1.9	2.1	0	0	2000	B.J.
16498	1/3/2019		B.O. JASMINE COURT	Blue 2	1149	1209	200	1.7	2	0	0	4000	B.J.
16499	1/3/2019	Other	916 WOODLAND DR	Downtown	0	0	0	0	0	0	0	268340	Maintenance
16491	1/2/2019	Other	914 N DIXIE AVE	Downtown			0	0	0	0	0	104210	Maintenance

2020 System Flushing Reports

OBJECTID *	Inspect Date	Reason	Flush Location	Zone	Start Time	End Time	GPM	Chlorine at Start	Chlorine at End	Nitrite	Free Ammonia	Gallons	Inspector	Notes
93379	12/31/2020 16:18	Auto Flush		Purple	200	600	250	<Null>	<Null>	0	0	60000	S. Schueller	
93370	12/31/2020 16:05	Auto Flush		Brown	200	600	100	<Null>	<Null>	0	0	24000	S. Schueller	
92963	12/31/2020 14:37	Residual	Pear Orchard		1055	235	300	0.8	1	0	0	66000	S. Schueller	
93369	12/30/2020 16:04	Auto Flush		Brown	200	600	100	<Null>	<Null>	0	0	24000	S. Schueller	
92563	12/30/2020 14:52	Residual	Pear Orchard		910	245	530	1.2	2.1	0	0	177550	S. Schueller	
93378	12/29/2020 16:17	Auto Flush		Purple	200	400	250	<Null>	<Null>	0	0	60000	S. Schueller	
93368	12/29/2020 16:03	Auto Flush		Brown	200	600	100	<Null>	<Null>	0	0	24000	S. Schueller	
92170	12/29/2020 14:46	Residual	Pear Orchard		200	245	530	0.7	1.4	0	0	23850	S. Schueller	
92169	12/29/2020 13:15	Residual	Downtown		1254	114	2500	<Null>	3.45	0	0	5000	S. Schueller	
95367	12/29/2020 13:09	Residual		Brown	13:09	15:09	200	1.3	1.7	0	0	24000	Mike Rock	
92168	12/29/2020 12:47	Residual		South End	1235	1245	100	<Null>	3	0	0	1000	S. Schueller	
92167	12/29/2020 12:21	Residual		Yellow	1121	1221	100	<Null>	2.4	0	0	6000	S. Schueller	
92166	12/29/2020 11:10	Residual		Blue 3	854	1104	150	<Null>	2.96	0.005	0.13	19500	S. Schueller	
92165	12/29/2020 11:09	Residual		Red	854	1104	150	<Null>	1.4	0	0	19500	S. Schueller	
92164	12/29/2020 10:37	Residual		Purple	923	1035	250	<Null>	2.88	0	0	18000	S. Schueller	
92163	12/29/2020 10:25	Residual		Brown	935	1025	250	<Null>	2.55	0.003	0.2	12500	S. Schueller	
95366	12/29/2020 8:48	Residual		Brown	8:48	12:48	200	1	1.8	0	0	48000	Mike Rock	
91783	12/28/2020 14:22	Residual		Green	118	218	250	0.7	2.88	0	0	15000	S. Schueller	
91782	12/28/2020 12:51	Auto Flush		Brown	200	600	100	<Null>	1.9	0.006	0.26	24000	S. Schueller	
91767	12/28/2020 9:59	Auto Flush	Pear Orchard		200	600	50	<Null>	2.4	0	0	12000	S. Schueller	
91763	12/28/2020 8:46	Auto Flush		Green	200	430	100	<Null>	1.4	0	0	15000	S. Schueller	Hwy 62. Reset flusher 100 gpm. 4 hrs Monday
91781	12/27/2020 12:51	Auto Flush		Brown	200	600	100	<Null>	<Null>	0	0	24000	S. Schueller	
91780	12/26/2020 12:50	Auto Flush		Brown	200	600	100	<Null>	<Null>	0	0	24000	S. Schueller	
91779	12/25/2020 12:49	Auto Flush		Brown	200	600	100	<Null>	<Null>	0	0	24000	S. Schueller	
91768	12/25/2020 11:03	Auto Flush		Yellow	200	430	200	<Null>	2.6	0	0	30000	S. Schueller	
91766	12/25/2020 9:58	Auto Flush	Pear Orchard		200	600	50	<Null>	<Null>	0	0	12000	S. Schueller	
91764	12/25/2020 9:12	Auto Flush		Green	200	430	200	<Null>	1.9	0	0	30000	S. Schueller	Hwy 84
91776	12/24/2020 12:40	Auto Flush		Brown	200	600	100	<Null>	<Null>	0	0	24000	S. Schueller	
91770	12/24/2020 12:07	Auto Flush		Purple	200	600	250	<Null>	2.3	0	0	60000	S. Schueller	
91363	12/23/2020 14:54	Residual	Pear Orchard		1000	245	3500	0.6	1.65	0	0	603750	S. Schueller	Ran overnight 1725 minutes
91775	12/23/2020 12:39	Auto Flush		Brown	200	600	100	<Null>	<Null>	0	0	24000	S. Schueller	
90963	12/22/2020 14:59	Leak		Blue 3	225	300	250	<Null>	3.1	0	0	11250	S. Schueller	
91774	12/22/2020 12:39	Auto Flush		Brown	200	600	100	<Null>	<Null>	0	0	24000	S. Schueller	
91769	12/22/2020 12:05	Auto Flush		Purple	200	600	250	<Null>	<Null>	0	0	60000	S. Schueller	
90564	12/21/2020 14:15	Residual	Pear Orchard		1015	215	300	<Null>	0.89	0	0	72000	S. Schueller	
91773	12/21/2020 12:37	Auto Flush		Brown	200	600	100	<Null>	<Null>	0	0	24000	S. Schueller	
90563	12/21/2020 12:36	Auto Flush		Green	200	430	200	<Null>	<Null>	0	0	30000	S. Schueller	Hwy 62
95365	12/21/2020 11:09	Residual		Brown	11:09	14:09	200	1.4	1.7	0	0	36000	Mike Rock	
91765	12/21/2020 9:57	Auto Flush	Pear Orchard		200	600	50	<Null>	<Null>	0	0	12000	S. Schueller	
95364	12/21/2020 8:50	Residual		Brown	8:50	10:50	200	1.5	1.7	0	0	24000	Mike Rock	
91777	12/20/2020 12:46	Auto Flush		Brown	200	600	100	<Null>	<Null>	0	0	24000	S. Schueller	
91778	12/19/2020 12:48	Auto Flush		Brown	200	600	100	<Null>	<Null>	0	0	24000	S. Schueller	
90176	12/18/2020 13:25	Leak		Blue 2	1140	125	350	<Null>	2.4	0	0	28000	S. Schueller	
90175	12/18/2020 9:30	Auto Flush		Green	200	430	200	<Null>	<Null>	0	0	30000	S. Schueller	Hwy 84
90174	12/18/2020 9:20	Auto Flush		Brown	200	600	100	<Null>	<Null>	0	0	24000	S. Schueller	

90165	12/18/2020 9:03	Auto Flush	Pear Orchard	200	600	50	<Null>	<Null>	0	0	12000	S. Schueller	
90163	12/18/2020 9:00	Auto Flush	Yellow	200	430	200	<Null>	<Null>	0	0	30000	S. Schueller	
95363	12/18/2020 8:44	Residual	Brown	8:44	11:44	200	1.2	1.6	0	0	36000	Mike Rock	
89767	12/17/2020 14:18	Residual	Pear Orchard	155	215	530	0.78	2.01	0	0	10600	S. Schueller	
89765	12/17/2020 14:01	Residual	Pear Orchard	127	157	250	0.7	1.8	0	0	5000	S. Schueller	
89764	12/17/2020 13:11	Quality Complaint	Blue 2	1244	104	250	0.5	2.3	0	0	5000	S. Schueller	275 Myers Ln. air in has side
89763	12/17/2020 9:24	Quality Complaint	Blue 1	913	923	250	2	3.4	0	0	2500	S. Schueller	116 Durban In
90173	12/17/2020 9:20	Auto Flush	Brown	200	600	100	<Null>	<Null>	0	0	24000	S. Schueller	
90167	12/17/2020 9:06	Auto Flush	Purple	200	600	250	<Null>	<Null>	0	0	60000	S. Schueller	
89364	12/16/2020 14:43	Residual	Pear Orchard	220	240	350	0.7	2.04	0	0	7000	S. Schueller	
89363	12/16/2020 13:50	Residual	Pear Orchard	1100	145	350	0.8	1.96	0.021	0.19	57750	S. Schueller	
90172	12/16/2020 9:17	Auto Flush	Brown	200	600	100	<Null>	<Null>	0	0	24000	S. Schueller	
90171	12/15/2020 9:16	Auto Flush	Brown	200	600	100	<Null>	<Null>	0	0	24000	S. Schueller	
90166	12/15/2020 9:05	Auto Flush	Purple	200	600	250	<Null>	<Null>	0	0	60000	S. Schueller	
88963	12/14/2020 14:40	Residual	Pear Orchard	1020	240	530	0.6	1.72	0.03	0.2	137800	S. Schueller	
89766	12/14/2020 14:05	Auto Flush	Green	200	430	200	<Null>	<Null>	0	0	30000	S. Schueller	Hwy 62
90170	12/14/2020 9:10	Auto Flush	Brown	200	600	100	<Null>	<Null>	0	0	24000	S. Schueller	
90164	12/14/2020 9:02	Auto Flush	Pear Orchard	200	600	50	<Null>	<Null>	0	0	12000	S. Schueller	
91772	12/13/2020 12:37	Auto Flush	Brown	200	600	100	<Null>	<Null>	0	0	24000	S. Schueller	
90169	12/13/2020 9:09	Auto Flush	Brown	200	600	100	<Null>	<Null>	0	0	24000	S. Schueller	
91771	12/12/2020 12:35	Auto Flush	Brown	200	600	100	<Null>	<Null>	0	0	24000	S. Schueller	
90168	12/12/2020 9:08	Auto Flush	Brown	200	600	100	<Null>	<Null>	0	0	24000	S. Schueller	
88579	12/11/2020 15:22	Quality Complaint	Blue 1	250		320	3.1	3.4	0	0	3000	S. Schueller	No air
88578	12/11/2020 14:40	Residual	Pear Orchard	1040	240	250	0.51	1.57	0	0	60000	S. Schueller	
88577	12/11/2020 10:37	Quality Complaint	Blue 2	1010	1030	250	2.5	2.76	0.035	0.17	5000	S. Schueller	
88576	12/11/2020 8:33	Auto Flush	Brown	200	600	100	<Null>	<Null>	0	0	24000	S. Schueller	
88569	12/11/2020 8:26	Auto Flush	Green	200	430	200	<Null>	<Null>	0	0	30000	S. Schueller	Hwy 84
88568	12/11/2020 8:25	Auto Flush	Green	200	430	200	<Null>	<Null>	0	0	30000	S. Schueller	Hwy 62
88564	12/11/2020 8:19	Auto Flush	Pear Orchard	200	600	50	<Null>	<Null>	0	0	12000	S. Schueller	<Null>
88563	12/11/2020 8:16	Auto Flush	Yellow	200	430	200	<Null>	<Null>	0	0	30000	S. Schueller	
88166	12/10/2020 17:23	Quality Complaint	Churchill	Downtown	4:45	5:30	200	0	0	0	9000	Maintenance	Joey s
88165	12/10/2020 15:17	Line Modification	Blue 1	200	300	400	<Null>	2.5	0	0	27000	S. Schueller	
88164	12/10/2020 14:16	Residual	Pear Orchard	1245	215	500	0.5	2.1	0	0	765000	S. Schueller	Ran overnight
88163	12/10/2020 12:09	Quality Complaint	Blue 1	845	1205	150	3	3.4	0	0	30000	S. Schueller	Air in lines. Leasor Ln
88575	12/10/2020 8:32	Auto Flush	Brown	200	600	100	<Null>	<Null>	0	0	24000	S. Schueller	
88567	12/10/2020 8:22	Auto Flush	Purple	200	600	250	<Null>	<Null>	0	0	60000	S. Schueller	
87763	12/9/2020 12:36	Residual	Blue 2	945	1215	1300	2	2.3	0.031	0.14	195000	S. Schueller	
88574	12/9/2020 8:32	Auto Flush	Brown	200	600	100	<Null>	<Null>	0	0	24000	S. Schueller	
87364	12/8/2020 14:15	Line Modification	Blue 1	830	215	250	<Null>	2.3	0	0	86250	S. Schueller	

87363	12/8/2020 13:33	Residual	Pear Orchard			530	0.8	1.7	0	0	63600	S. Schueller	Couple spot 120 minutes
88573	12/8/2020 8:31	Auto Flush	Brown	200	600	100	<Null>	<Null>	0	0	24000	S. Schueller	
88566	12/8/2020 8:21	Auto Flush	Purple	200	600	250	<Null>	<Null>	0	0	60000	S. Schueller	
86964	12/7/2020 12:01	Leak	Blue 3			333.33	<Null>	3.5	0	0	40000	S. Schueller	Different speeds
86963	12/7/2020 10:08	Auto Flush	Green	200	430	200	<Null>	<Null>	0	0	30000	S. Schueller	Hwy 62
88572	12/7/2020 8:30	Auto Flush	Brown	200	600	100	<Null>	<Null>	0	0	24000	S. Schueller	
88565	12/7/2020 8:20	Auto Flush	Pear Orchard	200	600	50	<Null>	<Null>	0	0	12000	S. Schueller	
88571	12/6/2020 8:30	Auto Flush	Brown	200	600	100	<Null>	<Null>	0	0	24000	S. Schueller	
88570	12/5/2020 8:29	Auto Flush	Brown	200	600	100	<Null>	<Null>	0	0	24000	S. Schueller	
95369	12/4/2020 13:52	Residual	Blue 1	013:52	14:52	200	1.6	2.2	0	0	12000	Mike Rock	
86183	12/4/2020 12:31	Quality Complaint	South End	1100	1230	400	0.5	2	0	0	60000	S. Schueller	Smells like chlorine
95368	12/4/2020 12:25	Residual	Blue 2	12:25	13:25	200	1.3	2.1	0	0	12000	Mike Rock	
86182	12/4/2020 11:50	Quality Complaint	Blue 2	1115	1145	450	0.98	2.4	0	0	13500	S. Schueller	154 Cricket Ln
86180	12/4/2020 9:20	Auto Flush	Green	200	430	200	<Null>	<Null>	0	0	30000	S. Schueller	Hwy 84
86169	12/4/2020 8:17	Auto Flush	Pear Orchard	200	600	50	<Null>	<Null>	0	0	12000	S. Schueller	
86165	12/4/2020 8:11	Auto Flush	Yellow	200	430	200	<Null>	<Null>	0	0	30000	S. Schueller	
85764	12/3/2020 10:42	Residual	Blue 3	110	1040	250	0.93	3.4	0	0	322500	S. Schueller	
86181	12/3/2020 9:22	Leak	Purple	255	335	0	<Null>	3.8	0	0	17500	S. Schueller	Different speeds
86179	12/3/2020 9:18	Auto Flush	Brown	200	600	100	<Null>	<Null>	0	0	24000	S. Schueller	
85763	12/3/2020 9:04	Quality Complaint	Pear Orchard	850	900	250	1	1.1	0	0	2500	S. Schueller	214 Chandler St
86173	12/3/2020 8:23	Auto Flush	Purple	200	600	250	<Null>	<Null>	0	0	60000	S. Schueller	
85364	12/2/2020 14:33	Quality Complaint	Blue 1	222	232	200	2.5	2.5	0	0	2000	S. Schueller	
85363	12/2/2020 13:31	Residual	Red	115	115	150	<Null>	3.2	<Null>	0	216000	S. Schueller	Overnight
86178	12/2/2020 9:17	Auto Flush	Brown	200	600	100	<Null>	<Null>	0	0	24000	S. Schueller	
84964	12/1/2020 13:56	Residual	Green	125	155	200	<Null>	3	0	0	4000	S. Schueller	
84963	12/1/2020 11:51	Residual	Blue 1	1130	1150	250	<Null>	2.7	0	0	5000	S. Schueller	
86177	12/1/2020 9:16	Auto Flush	Brown	200	600	100	<Null>	<Null>	0	0	24000	S. Schueller	
86172	12/1/2020 8:23	Auto Flush	Purple	200	600	250	<Null>	<Null>	0	0	60000	S. Schueller	
84564	11/30/2020 14:26	Residual	Pear Orchard			<Null>	0.7	2.21	0	0	55400	S. Schueller	Different speeds and spots
86585	11/30/2020 12:15	Residual	Brown	12:15	15:15	200	1.3	1.7	0	0	36000	Mike Rock	
84563	11/30/2020 9:39	Auto Flush	Green	200	430	200	<Null>	2.8	0	0	30000	S. Schueller	Hwy 62
86584	11/30/2020 8:58	Residual	Brown	8:58	11:58	200	1.6	1.9	0	0	36000	Mike Rock	
86168	11/30/2020 8:16	Auto Flush	Pear Orchard	200	600	50	<Null>	<Null>	0	0	12000	S. Schueller	
84165	11/27/2020 14:15	Residual	Downtown	200	210	2500	<Null>	3.44	0	0	2500	S. Schueller	
84164	11/27/2020 13:52	Residual	South End	145	150	250	<Null>	3.25	0	0	1250	S. Schueller	
84163	11/27/2020 13:40	Residual	South End	129	139	400	<Null>	2.6	0	0	4000	S. Schueller	
86163	11/27/2020 13:05	Auto Flush	Brown	200	500	100	<Null>	<Null>	0	0	18000	S. Schueller	Flusher is turned off
83766	11/27/2020 12:35	Residual	Yellow	1225	1235	150	2	2.26	0	0	1500	S. Schueller	
83765	11/27/2020 12:10	Residual	Blue 3	1159	1209	200	<Null>	3.18	0	0	2000	S. Schueller	
83764	11/27/2020 11:34	Residual	Purple	1100	1130	300	<Null>	1.99	0	0	9000	S. Schueller	
83763	11/27/2020 11:10	Residual	Brown	939	1009	250	<Null>	2.4	0	0	7500	S. Schueller	
83364	11/27/2020 10:03	Residual	Green	845	1000	250	<Null>	2.56	0	0	18750	S. Schueller	
83363	11/27/2020 9:04	Auto Flush	Green	200	430	200	<Null>	2.2	0	0	30000	S. Schueller	Hwy 84

86167	11/27/2020 8:15	Auto Flush	Pear Orchard	200	600	50	<Null>	<Null>	0	0	12000	S. Schueller		
86164	11/27/2020 8:09	Auto Flush	Yellow	200	430	200	<Null>	<Null>	0	0	30000	S. Schueller		
86176	11/26/2020 9:15	Auto Flush	Brown	200	600	100	<Null>	<Null>	0	0	24000	S. Schueller		
86171	11/26/2020 8:22	Auto Flush	Purple	200	600	250	<Null>	<Null>	0	0	60000	S. Schueller		
82963	11/25/2020 14:04	Residual	Pear Orchard				<Null>	1.5	2.4	0	0	110500	S. Schueller	Scoured the water lines. Flushed 10 different spots different speeds
82563	11/25/2020 10:00	Line Modification	Blue 1	145	245	350	<Null>	3.4	0	0	21000	S. Schueller		
86175	11/25/2020 9:14	Auto Flush	Brown	200	600	100	<Null>	<Null>	0	0	24000	S. Schueller		
82163	11/24/2020 14:16	Residual	Pear Orchard				<Null>	0.5	2.4	0	0	260000	S. Schueller	Scouring the water lines.. flushed at 9 different spots
86174	11/24/2020 9:13	Auto Flush	Brown	200	600	100	<Null>	<Null>	0	0	24000	S. Schueller		
86170	11/24/2020 8:21	Auto Flush	Purple	200	600	2500	<Null>	<Null>	0	0	60000	S. Schueller		
81763	11/23/2020 8:54	Auto Flush	Green	200	430	200	<Null>	3	0	0	30000	S. Schueller	Hwy 62	
86166	11/23/2020 8:13	Auto Flush	Pear Orchard	200	600	50	<Null>	<Null>	0	0	12000	S. Schueller		
80598	11/20/2020 12:04	Quality Complaint	Pear Orchard	1000	1200	250	<Null>	1.9	0	0	30000	S. Schueller	Flushed for air	
80584	11/20/2020 9:23	Auto Flush	Green	200	430	200	<Null>	<Null>	0	0	30000	S. Schueller	Hwy 62	
80583	11/20/2020 9:11	Auto Flush	Pear Orchard	200	600	50	<Null>	<Null>	0	0	12000	S. Schueller		
80964	11/20/2020 9:11	Auto Flush	Pear Orchard	200	600	50	<Null>	<Null>	0	0	12000	S. Schueller		
32535	11/20/2020 8:51	Other				0	0	0	0	0	24000	Water Quality	Auto flusher was running	
80569	11/20/2020 8:45	Auto Flush	Yellow	200	430	200	<Null>	<Null>	0	0	30000	S. Schueller		
81377	11/19/2020 15:12	Auto Flush	Purple	200	600	250	<Null>	<Null>	0	0	60000	S. Schueller		
80164	11/19/2020 14:45	Residual	Pear Orchard	1238	245	450	0.7	1.91	0	0	57150	S. Schueller		
80163	11/19/2020 12:03	Residual	Pear Orchard	1000	1200	350	0.5	1.6	0	0	42000	S. Schueller	Flushed at 821 Freeman Lake Rd	
86583	11/19/2020 11:59	Residual	Brown	11:59	14:59	200	1.4	1.6	0	0	36000	Mike Rock		
80597	11/19/2020 11:23	Auto Flush	Brown	200	600	100	<Null>	<Null>	0	0	24000	S. Schueller		
86582	11/19/2020 8:38	Residual	Brown	8:38	11:38	200	1.6	2	0	0	36000	Mike Rock		
79765	11/18/2020 14:47	Residual	Pear Orchard	1225	245	3500	0.5	1.2	0	0	49000	S. Schueller	Flushed off Freeman Lake Rd	
80596	11/18/2020 11:22	Auto Flush	Brown	200	600	100	<Null>	<Null>	0	0	24000	S. Schueller		
79764	11/18/2020 9:57	Quality Complaint	Blue 1	920	955	200	3.2	3.2	0	0	7000	S. Schueller		
86580	11/18/2020 8:39	Residual	Brown	8:39	11:39	200	1.6	2	0	0	36000	Mike Rock		
79763	11/18/2020 8:19	Auto Flush	Green	200	430	200	<Null>	<Null>	0	0	30000	S. Schueller	Hwy 62	
81376	11/17/2020 15:10	Auto Flush	Purple	200	600	250	<Null>	<Null>	0	0	60000	S. Schueller		
86579	11/17/2020 13:02	Residual	Brown	13:02	15:02	200	1.3	1.6	0	0	24000	Mike Rock		
86581	11/17/2020 11:51	Residual	Brown	11:51	14:52	200	1.2	1.9	0	0	48000	Mike Rock		
80595	11/17/2020 11:21	Auto Flush	Brown	200	600	100	<Null>	<Null>	0	0	24000	S. Schueller		
86578	11/17/2020 8:43	Residual	Brown	8:43	12:43	200	1.6	2	0	0	48000	Mike Rock		
86577	11/16/2020 13:00	Residual	Brown	13:00	15:00	200	1.2	1.5	0	0	24000	Mike Rock		
86576	11/16/2020 9:17	Residual	Brown	9:17	12:17	200	1.4	1.8	0	0	36000	Mike Rock		
80582	11/16/2020 9:08	Auto Flush	Pear Orchard	200	600	50	<Null>	<Null>	0	0	12000	S. Schueller		
79370	11/13/2020 14:44	Residual	Pear Orchard	1210	141	3100	1.5	1.5	0	0	28210	S. Schueller	Flushed Dogwood dr	
79368	11/13/2020 13:38	New Line	Red	800	1230	200	0	0	0	0	54000			
79367	11/13/2020 10:05	Auto Flush	Green	200	430	200	<Null>	2.5	0	0	30000	S. Schueller	Hwy 84	

79366	11/13/2020 9:26	Leak	Blue 2			1	<Null>	2.04	0.091	0.11	25920	S. Schueller	Leak in pump station. Ran 18 days (25,920 minutes). LEAK STILL RUNNING
79365	11/13/2020 9:24	Leak	Blue 2			75	<Null>	2.04	0.081	0.11	432000	S. Schueller	Leak in the pump station 5760 minutes (4 days)
79364	11/13/2020 9:12	Leak	Blue 2	353	556	3211.38	<Null>	<Null>	0	0	395000	S. Schueller	Pressure relief valve came on.
80963	11/13/2020 9:06	Auto Flush	Pear Orchard	200	600	50	<Null>	<Null>	0	0	12000	S. Schueller	
80568	11/13/2020 8:44	Auto Flush	Yellow	200	430	200	<Null>	<Null>	0	0	30000	S. Schueller	
81375	11/12/2020 15:10	Auto Flush	Purple	200	600	250	<Null>	<Null>	0	0	60000	S. Schueller	
78964	11/12/2020 14:38	Residual	Pear Orchard			310	0.9	1.5	0	0	69130	S. Schueller	Multiple spots 223 minutes
79369	11/12/2020 13:39	New Line	Red	800	300	200	0	0	0	0	84000		
86575	11/12/2020 13:00	Residual	Brown	13:00	15:00	200	1.7	1.9	0	0	24000	Mike Rock	
80594	11/12/2020 11:20	Auto Flush	Brown	200	600	100	<Null>	<Null>	0	0	24000	S. Schueller	
78963	11/12/2020 10:37	Quality Complaint	Blue 2	1015	1035	310	1.1	2.5	0	0	6200	S. Schueller	
80593	11/11/2020 11:19	Auto Flush	Brown	200	600	100	<Null>	<Null>	0	0	24000	S. Schueller	
81374	11/10/2020 15:01	Auto Flush	Purple	200	600	250	<Null>	<Null>	0	0	60000	S. Schueller	
78576	11/10/2020 14:33	Residual	Pear Orchard	220	230	530	0.7	2.6	0	0	5300	S. Schueller	
78575	11/10/2020 14:16	Residual	Pear Orchard	155	215	530	0.58	2.6	0	0	10600	S. Schueller	
78574	11/10/2020 13:46	Residual	Pear Orchard	100	145	310	0.8	2.7	0	0	13950	S. Schueller	
86574	11/10/2020 13:23	Residual	Brown	13:23	15:23	200	1.7	1.8	0	0	24000	Mike Rock	
78573	11/10/2020 12:57	Residual	Pear Orchard	1246	1256	530	1	2.6	0	0	5300	S. Schueller	
78572	11/10/2020 12:38	Residual	Pear Orchard	1227	1237	650	1.2	2.5	0	0	6500	S. Schueller	
78571	11/10/2020 12:22	Residual	Pear Orchard	1201	1221	310	0.5	2.6	0	0	6200	S. Schueller	
78570	11/10/2020 11:56	Residual	Pear Orchard			0	0	0	0	0	0	S. Schueller	Couldn't locate blowoff
78569	11/10/2020 11:50	Residual	Pear Orchard	1140	1150	650	1.1	2.4	0	0	6500	S. Schueller	
78568	11/10/2020 11:45	Residual	Pear Orchard	1057	1137	650	<Null>	2.3	0	0	26000	S. Schueller	Flushed behind E-town high school
80592	11/10/2020 11:18	Auto Flush	Brown	200	600	100	<Null>	<Null>	0	0	24000	S. Schueller	
86573	11/10/2020 11:11	Residual	Brown	11:11	13:11	200	1.5	1.8	0	0	24000	Mike Rock	
78567	11/10/2020 10:36	Residual	Pear Orchard	1025	1035	310	0.71	2.3	0	0	3100	S. Schueller	
78566	11/10/2020 10:21	Residual	Pear Orchard	1005	1020	650	0.5	2.2	0	0	9750	S. Schueller	
78565	11/10/2020 9:58	Residual	Pear Orchard	948	958	310	0.5	2.4	0	0	3100	S. Schueller	
78564	11/10/2020 9:46	Residual	Pear Orchard	926	946	650	0.7	2.4	0	0	13000	S. Schueller	
78563	11/10/2020 9:22	Residual	Pear Orchard	900	920	310	0.5	2.4	0	0	6200	S. Schueller	
86572	11/10/2020 8:52	Residual	Brown	8:52	10:52	200	1.6	2	0	0	24000	Mike Rock	
78167	11/9/2020 14:47	Residual	Pear Orchard	225	245	310	1	2.3	0	0	6200	S. Schueller	
78166	11/9/2020 14:21	Residual	Pear Orchard	158	218	310	1	2.4	0	0	6200	S. Schueller	
78165	11/9/2020 13:55	Residual	Pear Orchard	113	153	200	0.7	1.9	0	0	8000	S. Schueller	
86571	11/9/2020 11:26	Residual	Brown	11:26	15:26	200	1.5	1.9	0	0	48000	Mike Rock	
78164	11/9/2020 10:43	Auto Flush	Green	200	230	200	<Null>	2.1	0	0	30000	S. Schueller	Hwy 84. Reset flusher Friday 2:00 am for 2.5 hrs
78163	11/9/2020 10:16	Auto Flush	Green	200	430	200	<Null>	2.8	0	0	30000	S. Schueller	Hwy 62. Reset flusher to Monday at 2:00 am for 2.5 hrs
80581	11/9/2020 9:05	Auto Flush	Pear Orchard	200	600	50	<Null>	<Null>	0	0	12000	S. Schueller	
86570	11/9/2020 9:02	Residual	Brown	9:01	11:01	200	1.6	1.9	0	0	24000	Mike Rock	
79363	11/9/2020 8:52	New Line	Red	800	100	200	0	0	0	0	60000		

77769	11/6/2020 14:47	Residual	Pear Orchard	227	247	310	1	2.2	0	0	6200	S. Schueller		
77768	11/6/2020 14:23	Residual	Pear Orchard	201	221	310	1.1	2.1	0	0	6200	S. Schueller		
77767	11/6/2020 13:57	Residual	Pear Orchard	135	155	250	0.8	2.2	0	0	5000	S. Schueller		
77766	11/6/2020 11:07	Quality Complaint	Blue 3	1057	1107	250	<Null>	3	0	0	2500	S. Schueller	No air	
77765	11/6/2020 10:50	Quality Complaint	Blue 3	1030	1050	250	<Null>	1.8	0	0	5000	S. Schueller	No air	
77764	11/6/2020 9:39	Auto Flush	Green	200	430	200	<Null>	1.23	0	0	30000	S. Schueller	Hwy 84	
80580	11/6/2020 9:04	Auto Flush	Pear Orchard	200	600	50	<Null>	<Null>	0	0	12000	S. Schueller		
77763	11/6/2020 8:48	Auto Flush	Green	200	430	200	<Null>	3	0	0	30000	S. Schueller	Hwy 62	
80567	11/6/2020 8:43	Auto Flush	Yellow	200	430	200	<Null>	<Null>	0	0	30000	S. Schueller		
77363	11/5/2020 15:20	New Line	Hydrant	Red	8:00	10:30	200	0	2.2	0	0	30000	Other	Nick smith
81373	11/5/2020 15:01	Auto Flush	Purple	200	600	250	<Null>	<Null>	0	0	60000	S. Schueller		
80965	11/5/2020 11:10	Auto Flush	Brown	200	600	100	<Null>	<Null>	0	0	24000	S. Schueller		
76963	11/4/2020 14:14	Residual	Blue 1	111	211	250	<Null>	2.4	0	0	15000	S. Schueller		
80591	11/4/2020 11:09	Auto Flush	Brown	200	600	100	<Null>	<Null>	0	0	24000	S. Schueller		
81372	11/3/2020 15:00	Auto Flush	Purple	200	600	250	<Null>	<Null>	0	0	60000	S. Schueller		
80590	11/3/2020 11:08	Auto Flush	Brown	200	600	100	<Null>	<Null>	0	0	24000	S. Schueller		
76563	11/3/2020 10:24	Residual	Blue 3	121	1021	200	0.9	3.4	0	0	252000	S. Schueller		
76170	11/2/2020 15:32	Leak	Blue 1	1230	305	250	0	3.9	0	0	31000	S. Schueller		
76169	11/2/2020 14:42	Residual	Red	1255	242	150	0.5	2.2	0	0	13375	S. Schueller		
80579	11/2/2020 9:03	Auto Flush	Pear Orchard	200	600	50	<Null>	<Null>	0	0	12000	S. Schueller		
76167	11/2/2020 7:48	Auto Flush	Green	200	430	200	<Null>	<Null>	0	0	30000	S. Schueller	Hwy 62	
76166	11/2/2020 7:43	Auto Flush	Green	200	430	200	<Null>	<Null>	0	0	30000	S. Schueller	Hwy 84	
76164	11/2/2020 7:41	Auto Flush	Green	200	430	200	<Null>	<Null>	0	0	30000	S. Schueller	Hwy 86. Auto flusher is turn off 11-3-2020	
80578	10/30/2020 9:01	Auto Flush	Pear Orchard	200	600	50	<Null>	<Null>	0	0	12000	S. Schueller		
80566	10/30/2020 8:42	Auto Flush	Yellow	200	430	200	<Null>	<Null>	0	0	30000	S. Schueller		
76168	10/30/2020 7:48	Auto Flush	Green	200	430	200	<Null>	<Null>	0	0	30000	S. Schueller	Hwy 62	
76165	10/30/2020 7:43	Auto Flush	Green	200	430	200	<Null>	<Null>	0	0	30000	S. Schueller	Hwy 84	
76163	10/30/2020 7:40	Auto Flush	Green	200	430	200	<Null>	<Null>	0	0	30000	S. Schueller	Hwy 86	
75771	10/29/2020 15:21	Residual	Pear Orchard			300	0.8	1.19	0	0	936000	S. Schueller	Flushed for 3,120 hrs few days.	
75770	10/29/2020 15:19	Residual	Pear Orchard	1155	245	250	<Null>	1.2	0	0	42500	S. Schueller	Blowoff off Broadway St	
81371	10/29/2020 13:59	Auto Flush	Purple	200	600	250	<Null>	<Null>	0	0	60000	S. Schueller		
75769	10/29/2020 12:03	Residual	Pear Orchard	1148		0	0	0	0	0	0	S. Schueller	Couldn't locate blowoff	
75768	10/29/2020 11:50	Residual	Pear Orchard	1138	1148	250	0.8	1.69	0	0	2500	S. Schueller	Couldn't get in blowoff. Flushed at hydrant at 61 Pike St	
75767	10/29/2020 11:27	Residual	Pear Orchard	1115	1125	0	0	0	0	0	0	S. Schueller	Couldn't locate blowoff. Flushed at hydrant up at 615 Cedar Dr	
75766	10/29/2020 11:13	Residual	Pear Orchard	1115	1125	250	0.9	1.68	0	0	2500	S. Schueller	Couldn't locate blowoff. Flushed at hydrant at 615 Cedar Dr	
80589	10/29/2020 11:06	Auto Flush	Brown	200	600	100	<Null>	<Null>	0	0	24000	S. Schueller		
75765	10/29/2020 11:06	Residual	Pear Orchard	1056	1106	310	<Null>	1.97	0	0	3100	S. Schueller		
75764	10/29/2020 10:52	Residual	Pear Orchard	1039	1049	310	1.02	1.77	0	0	3100	S. Schueller		
75763	10/29/2020 10:34	Residual	Pear Orchard	1015	1032	310	<Null>	1.48	0	0	5270	S. Schueller		
75365	10/28/2020 12:51	Residual	Blue 3	1229	1249	300	<Null>	3.6	0	0	6000	S. Schueller		

75364	10/28/2020 12:38	Quality Complaint		Blue 3	1204	1224	300	<Null>	3.6	0	0	6000	S. Schueller	
80588	10/28/2020 11:06	Auto Flush		Brown	200	600	100	<Null>	<Null>	0	0	24000	S. Schueller	
81370	10/27/2020 14:58	Auto Flush		Purple	200	600	250	<Null>	<Null>	0	0	60000	S. Schueller	
74967	10/27/2020 14:46	Residual		Pear Orchard	217	245	650	<Null>	1.24	0	0	18200	S. Schueller	
74966	10/27/2020 14:14	Residual		Pear Orchard	139	212	650	0.6	1.21	0	0	21450	S. Schueller	
74965	10/27/2020 12:30	Residual		Pear Orchard	1153	1228	650	0.52	1.15	0	0	22750	S. Schueller	
74964	10/27/2020 11:51	Residual		Pear Orchard	1139	1149	310	0.5	1.8	0	0	3100	S. Schueller	
80587	10/27/2020 11:05	Auto Flush		Brown	200	600	100	<Null>	<Null>	0	0	24000	S. Schueller	
74963	10/27/2020 9:50	Residual		Pear Orchard	919	949	706.66	<Null>	0.8	0	0	21200	S. Schueller	
75363	10/27/2020 7:44	Leak	hydrant at 831 Eastview Rd.	Green	12:30 PM	2:30 PM	250	0	2.2	0	0	30000	Other	
74569	10/26/2020 14:28	Residual		Red	206	226	200	2.1	2.34	0.002	0.23	2000	S. Schueller	HPC
74568	10/26/2020 13:09	Residual		Blue 1	1254	104	400	<Null>	2.37	0	0	4000	S. Schueller	HPC
74567	10/26/2020 12:59	Auto Flush		Green	200	430	200	<Null>	<Null>	<Null>	0	30000	S. Schueller	Hwy 62
74566	10/26/2020 12:58	Auto Flush		Green	200	430	200	<Null>	2.2	0	0	30000	S. Schueller	Hwy 86
74565	10/26/2020 12:56	Auto Flush		Green	200	430	200	<Null>	<Null>	<Null>	0	30000	S. Schueller	Hwy 84
74564	10/26/2020 11:55	Residual		Blue 2	1134	1154	350	<Null>	1.65	0	0	7000	S. Schueller	HPC
74563	10/26/2020 11:19	Zone		Pear Orchard	1109	1119	750	<Null>	1.74	0	0	7500	S. Schueller	HPC
80577	10/26/2020 9:00	Auto Flush		Pear Orchard	200	600	50	<Null>	<Null>	0	0	12000	S. Schueller	
74172	10/23/2020 13:54	Residual		South End	148	154	150	<Null>	2.35	0	0	900	S. Schueller	
74171	10/23/2020 13:49	Residual		Downtown	132	142	250	<Null>	3.16	0.005	0.18	2500	S. Schueller	
74170	10/23/2020 13:15	Residual		Yellow	1254	114	100	<Null>	1.83	0	0	2000	S. Schueller	
74169	10/23/2020 12:35	Residual		Blue 3	1200	1230	250	0.7	2.13	0	0	7500	S. Schueller	
74168	10/23/2020 12:34	Residual		Red	1200	1230	250	<Null>	1.1	0	0	7500	S. Schueller	
74167	10/23/2020 12:14	Residual		Purple	1100	1200	250	<Null>	1.9	0	0	15000	S. Schueller	
74166	10/23/2020 11:33	Residual		Green	1012	1032	530	<Null>	2.04	0	0	10600	S. Schueller	
74165	10/23/2020 10:32	Residual		Green	930	1030	250	0.6	2	0	0	15000	S. Schueller	
74164	10/23/2020 9:50	Auto Flush		Green	200	230	200	<Null>	2	0	0	30000	S. Schueller	Hwy 84
74163	10/23/2020 9:14	Auto Flush		Green	200	430	200	<Null>	2	0	0	30000	S. Schueller	Hwy 62
80576	10/23/2020 8:59	Auto Flush		Pear Orchard	200	600	50	<Null>	<Null>	0	0	12000	S. Schueller	
80565	10/23/2020 8:41	Auto Flush		Yellow	200	430	200	<Null>	<Null>	0	0	30000	S. Schueller	
81369	10/22/2020 14:57	Auto Flush		Purple	200	600	250	<Null>	<Null>	0	0	60000	S. Schueller	
80586	10/22/2020 11:03	Auto Flush		Brown	200	600	100	<Null>	<Null>	0	0	24000	S. Schueller	
73763	10/21/2020 12:31	Residual		Blue 3	1150 am	1150 am	150	0.6	3.4	0	0	216000	S. Schueller	
80585	10/21/2020 11:02	Auto Flush		Brown	200	600	100	<Null>	<Null>	0	0	24000	S. Schueller	
81368	10/20/2020 14:57	Auto Flush		Purple	200	600	250	<Null>	<Null>	0	0	60000	S. Schueller	
73363	10/20/2020 14:11	Auto Flush	Hwy 224	Brown	1243	443	100	0.7	<Null>	0	0	24000	S. Schueller	Just installed and set for flushing 2 am. 100 gpm. Tuesday, Wednesday, and Thursday Hwy 224
86569	10/20/2020 14:00	Line Modification		Downtown	14:00	15:00	200	2.1	2.2	0	0	12000	Mike Rock	
86568	10/20/2020 8:54	Residual		Brown	8:54	12:54	200	1.3	1.8	0	0	48000	Mike Rock	
72965	10/19/2020 10:40	Auto Flush		Green	200	600	200	<Null>	1.7	0	0	48000	S. Schueller	Hwy 86. Reset time 2.5 hrs. 2 days
72964	10/19/2020 10:02	Auto Flush		Green	200	600	200	<Null>	1.8	0	0	48000	S. Schueller	Hwy 84. Reset time 2.5 hrs 2 days
72963	10/19/2020 9:21	Auto Flush		Green	200	430	200	<Null>	1.9	0	0	30000	S. Schueller	Hwy 62

80575	10/19/2020 8:58	Auto Flush	Pear Orchard	200	430	50	<Null>	<Null>	0	0	12000	S. Schueller	
72567	10/16/2020 14:52	Residual	Brown			100	<Null>	3	0	0	432000	S. Schueller	Turning over tank
72566	10/16/2020 14:50	Residual	Brown			310	2.4	3	0	0	106300	S. Schueller	Flushed hard. 343 minutes
86567	10/16/2020 11:00	Residual	Brown	11:00	13:00	200	1.6	1.9	0	0	24000	Mike Rock	
72565	10/16/2020 9:42	Auto Flush	Green	200	600	200	<Null>	<Null>	0	0	48000	S. Schueller	Hwy 86
72564	10/16/2020 9:41	Auto Flush	Green	200	430	200	<Null>	<Null>	0	0	30000	S. Schueller	Hwy 62
72563	10/16/2020 9:40	Auto Flush	Green	200	600	200	<Null>	<Null>	0	0	48000	S. Schueller	Hwy 84
80574	10/16/2020 8:56	Auto Flush	Pear Orchard	200	600	50	<Null>	<Null>	0	0	12000	S. Schueller	
86566	10/16/2020 8:49	Residual	Brown	8:49	11:49	200	1.9	2.1	0	0	24000	Mike Rock	
80564	10/16/2020 8:40	Auto Flush	Yellow	200	430	200	<Null>	<Null>	0	0	30000	S. Schueller	
72164	10/15/2020 15:14	Residual	Brown			<Null>	1	1.8	0	0	36700	S. Schueller	Turning over the tank. Different speeds 12:35 to 1:45 at 310 gpm. 1:45 to 245 at 250 gpm
81367	10/15/2020 14:56	Auto Flush	Purple	200	600	250	<Null>	<Null>	0	0	60000	S. Schueller	
72163	10/15/2020 12:31	Residual	Brown			0	2.4	1.9	0	0	57750	S. Schueller	Hard flushing different spots for different time
71764	10/14/2020 14:58	Residual	Brown			310	<Null>	2.4	0	0	65100	S. Schueller	Scarring the line different spots. 210 minutes
71763	10/14/2020 11:06	New Line	Blue 1			200	<Null>	2.3	0	0	5000	S. Schueller	
81366	10/13/2020 14:55	Auto Flush	Purple	200	600	250	<Null>	<Null>	0	0	60000	S. Schueller	
71367	10/13/2020 14:44	Residual	Green			310	<Null>	2.5	0	0	69130	S. Schueller	Different spots. Directional flushing 223 minutes
71366	10/13/2020 14:31	Residual	Green			50	<Null>	<Null>	0	0	288000	S. Schueller	Flushed from 10-9-20 to 10-13-20. 5760 minutes
71365	10/12/2020 12:03	Auto Flush	Green	200	600	200	<Null>	<Null>	0	0	48000	S. Schueller	Hwy 86
71364	10/12/2020 12:02	Auto Flush	Green	200	430	200	<Null>	<Null>	0	0	30000	S. Schueller	Hwy 62
71363	10/12/2020 12:00	Auto Flush	Green	200	600	200	<Null>	<Null>	0	0	48000	S. Schueller	Hwy 84
80573	10/12/2020 8:55	Auto Flush	Pear Orchard	200	600	50	<Null>	<Null>	0	0	12000	S. Schueller	
70971	10/9/2020 14:41	Residual	Brown	150	215	250	<Null>	<Null>	0	0	21250	S. Schueller	
70970	10/9/2020 12:46	Auto Flush	Brown	200	600	100	<Null>	2.1	0	0	24000	S. Schueller	
70969	10/9/2020 12:30	Auto Flush	Purple	200	600	200	<Null>	<Null>	0	0	48000	S. Schueller	Replaced battery's
70968	10/9/2020 11:37	Auto Flush	Yellow	200	440	200	<Null>	3.2	0	0	30000	S. Schueller	Friday at 200 for 2hrs 30 minutes
70967	10/9/2020 11:03	Auto Flush	Pear Orchard	200	600	50	<Null>	<Null>	<Null>	0	12000	S. Schueller	
70966	10/9/2020 10:35	Auto Flush	Green	200	600	200	<Null>	2.2	0	0	48000	S. Schueller	Hwy 86
70965	10/9/2020 10:02	Auto Flush	Green	200	600	200	<Null>	1.9	0	0	48000	S. Schueller	Hwy 84
70964	10/9/2020 9:30	Quality Complaint	Green	<Null>	<Null>	0	<Null>	2.7	0	0	122500	S. Schueller	Different speeds. 60 minutes at 300 gpm 18000 gallons. 1045 minutes at 100 gpm 104500 gallons
70963	10/9/2020 9:05	Auto Flush	Green	200	430	200	<Null>	2.3	0	0	30000	S. Schueller	Hwy 62
80572	10/9/2020 8:54	Auto Flush	Pear Orchard	200	600	50	<Null>	<Null>	0	0	12000	S. Schueller	
81365	10/8/2020 14:54	Auto Flush	Purple	200	600	250	<Null>	<Null>	0	0	60000	S. Schueller	
70566	10/8/2020 14:28	Residual	Brown			<Null>	<Null>	<Null>	0	0	1566000	S. Schueller	Ran different speeds and days. 13,320. Minutes at 50 gpm =666,000 gallons 7200 minutes 125 gpm 900,000 gallons
70565	10/8/2020 13:03	Residual	Purple	1245	100	300	2	2.5	0	0	4500	S. Schueller	
70564	10/8/2020 11:15	Residual	Purple			200	2.18	2.56	0.003	0.26	2619000	S. Schueller	Ran 9-30 to 10-8 13,095 minutes

70563	10/8/2020 10:16	Residual	Pear Orchard	144pm	1016	300	<Null>	1.88	0	0	364800	S. Schueller		
70165	10/7/2020 14:29	Line Modification	Blue 1	1000	230	250	<Null>	2.7	0	0	67500	S. Schueller		
70164	10/7/2020 13:58	Residual	Pear Orchard				<Null>	0.9	2.4	0	0	141900	S. Schueller	Flushed hard different speeds and spots
70163	10/7/2020 13:57	Residual	Pear Orchard			300	0.8	2.4	0	0	2184900	S. Schueller	Ran 7283 minutes	
69772	10/6/2020 15:02	Residual	Brown	200	245	100	<Null>	<Null>	0	0	4500	S. Schueller		
81364	10/6/2020 14:53	Auto Flush	Purple	200	600	250	<Null>	<Null>	0	0	60000	S. Schueller		
69374	10/5/2020 14:03	Residual	Pear Orchard	141	201	250	2.2	2.2	0	0	5000	S. Schueller		
69373	10/5/2020 13:36	Residual	Pear Orchard	110	135	250	<Null>	2.7	0	0	6250	S. Schueller		
69372	10/5/2020 13:07	Residual	Pear Orchard	1255	105	250	<Null>	2.3	0	0	2500	S. Schueller		
69371	10/5/2020 12:44	Residual	Blue 2	1212	1242	300	1.5	2.5	0	0	9000	S. Schueller		
69370	10/5/2020 12:11	Residual	Blue 2	1150	1210	250	<Null>	2.4	0	0	5000	S. Schueller		
69369	10/5/2020 11:30	Residual	Blue 2	1120	1130	250	2.8	3.4	0	0	2500	S. Schueller		
69368	10/5/2020 10:23	Residual	Blue 1	950	1020	200	0.7	2.9	0	0	6000	S. Schueller		
69367	10/5/2020 9:32	Auto Flush	Green	200	600	200	<Null>	1.9	0	0	48000	S. Schueller	Hwy 86	
69366	10/5/2020 8:57	Auto Flush	Green	200	600	200	<Null>	1.8	0	0	48000	S. Schueller	Hwy 84	
80570	10/5/2020 8:47	Auto Flush	Pear Orchard	200	600	50	<Null>	<Null>	0	0	12000	S. Schueller		
69363	10/5/2020 8:27	Auto Flush	Green	200	430	200	<Null>	2.3	0	0	30000	S. Schueller	Hwy 62	
68967	10/2/2020 12:22	Auto Flush	Green	200	400	200	<Null>	2.2	0	0	48000	S. Schueller	Hwy 86	
68966	10/2/2020 11:46	Auto Flush	Green	200	600	200	<Null>	1.7	0	0	48000	S. Schueller	Hwy 84	
68965	10/2/2020 11:18	Auto Flush	Green	200	430	200	<Null>	2.3	0	0	30000	S. Schueller	Hwy 62	
68964	10/2/2020 10:03	Residual	Pear Orchard			300	0.5	0.95	0.161	0.26	3023100	S. Schueller	Ran 9-25-20 to 10-2-20 10077 minutes	
80571	10/2/2020 8:52	Auto Flush		200	600	50	<Null>	<Null>	0	0	12000	S. Schueller		
80563	10/2/2020 8:37	Auto Flush	Yellow	200	430	200	<Null>	<Null>	0	0	30000	S. Schueller		
68963	10/2/2020 8:34	Residual	Pear Orchard			250	0.5	2.2	0	0	7560000	S. Schueller	Ran from 9-11-20 to 10-2-20 30240 minutes	
86565	10/2/2020 0:23	Residual	Blue 1	12:23	15:23	200	2	2.2	0	0	36000	Mike Rock		
81363	10/1/2020 14:51	Auto Flush	Purple	200	600	250	<Null>	<Null>	0	0	60000	S. Schueller		
68565	10/1/2020 12:51	Residual	Green	1246	1256	200	0.5	2.2	0	0	2000	S. Schueller		
86564	10/1/2020 10:15	Residual	Blue 1	10:15	14:15	200	1.9	2.1	0	0	48000	Mike Rock		
68564	10/1/2020 10:12	Residual	Red	900am	1000am	150	1.5	2.8	0	0	225000	S. Schueller	Ran over night	
68563	10/1/2020 9:39	Residual	Red	1000 am	900 am	200	<Null>	2.31	0	0	276000	S. Schueller		
86563	10/1/2020 9:00	Residual	Brown	9:00	15:00	200	1.4	1.5	0	0	64000	Mike Rock		
68166	9/30/2020 14:03	Residual	Yellow	130	200	150	<Null>	1.98	0	0	4500	S. Schueller		
68165	9/30/2020 10:48	Residual	Downtown	1033	1043	200	<Null>	2.3	0	0	2000	S. Schueller		
68164	9/30/2020 10:35	Residual	South End	1020	1030	200	<Null>	2.42	0	0	2000	S. Schueller		
68163	9/30/2020 10:04	Residual	Blue 3	940	1000	200	<Null>	2.2	0	0	8000	S. Schueller		
69767	9/29/2020 3:00	Auto Flush	Purple	2:00	6:00	250	0	2.4	0	0	60000	Mike Rock		
67771	9/28/2020 14:50	Quality Complaint	Pear Orchard	150	250	250	1.46	1.76	0	0	15000	S. Schueller	Bleach smells.	
67770	9/28/2020 13:19	Quality Complaint	Downtown	13:15	14:15	200	2.3	2.5	0	0	12000	Mike Rock		
67769	9/28/2020 13:08	Residual	Purple	1245	105	250	<Null>	1.99	0	0	5000	S. Schueller		
67768	9/28/2020 12:37	Residual	Brown	1150	1235	250	<Null>	2.2	0	0	11250	S. Schueller		
67767	9/28/2020 11:38	Residual	Brown	1050	1130	530	<Null>	<Null>	0	0	21200	S. Schueller		

67766	9/28/2020 10:01	Auto Flush		Green	200	430	200	<Null>	<Null>	0	0	30000	S. Schueller	Hwy 62
67765	9/28/2020 10:00	Auto Flush		Green	200	600	200	<Null>	<Null>	0	0	48000	S. Schueller	Hwy 86
67764	9/28/2020 9:58	Residual		Green	845	945	250	<Null>	1.96	0	0	15000	S. Schueller	
67763	9/28/2020 9:07	Auto Flush		Green	200	600	200	<Null>	2.3	0	0	48000	S. Schueller	Hwy 84
69778	9/28/2020 3:00	Auto Flush		Brown	2:00	6:00	200	<Null>	2	0	0	48000	Mike Rock	
69790	9/28/2020 3:00	Auto Flush		Pear Orchard	2:00	6:00	50	<Null>	2	0	0	12000	Mike Rock	
67363	9/26/2020 9:29	Leak	Hydrant across from st ignatius church	Purple	1900	930	50	0	0	0	0	43500		
66971	9/25/2020 14:53	Quality Complaint		Pear Orchard	225	250	300	0.7	1.4	0	0	7500	S. Schueller	
66970	9/25/2020 14:32	Residual		Purple			200	2.45	3.11	0	0	913200	S. Schueller	Ran few days
66969	9/25/2020 14:30	Residual		Red			150	<Null>	3	0	0	877050	S. Schueller	Ran fresh days
66968	9/25/2020 13:32	Residual		Yellow	130 pm	130 pm	50	2.34	2.1	0	0	72000	S. Schueller	Overnight
66967	9/25/2020 13:03	Residual		Pear Orchard	1015	100	500	0.6	1	0	0	82500	S. Schueller	
66966	9/25/2020 10:36	Residual		Pear Orchard	100 pm	1015 am	500	0.6	0.6	0	0	637500	S. Schueller	Ran over night
66965	9/25/2020 10:27	Auto Flush		Green	200	600	200	<Null>	<Null>	0	0	48000	S. Schueller	Hwy 86
66964	9/25/2020 10:24	Auto Flush		Green	200	600	200	<Null>	<Null>	0	0	48000	S. Schueller	Hwy 84
66963	9/25/2020 10:23	Auto Flush		Green	200	430	200	<Null>	<Null>	0	0	36000	S. Schueller	Hwy 62
69782	9/25/2020 3:00	Auto Flush		Brown	2:00	6:00	200	<Null>	1.9	0	0	48000	Mike Rock	
69795	9/25/2020 3:00	Auto Flush		Pear Orchard	2:00	6:00	50	<Null>	2	0	0	12000	Mike Rock	
69786	9/25/2020 3:00	Auto Flush		Yellow	2:00	4:00	200	<Null>	2.2	0	0	30000	Mike Rock	
66564	9/24/2020 14:25	Residual		Pear Orchard			250	<Null>	0.6	0	<Null>	5400000	S. Schueller	Ran 9-9-20 to 9-24-20 behind old plant
66563	9/24/2020 11:38	Residual		Brown			125	<Null>	1.1	<Null>	0	195000	S. Schueller	Ran overnight different speeds
69771	9/24/2020 3:00	Auto Flush		Purple	2:00	6:00	250	0	2.5	0	0	60000	Mike Rock	
66165	9/23/2020 13:26	Residual		Blue 3	1100	125	1190	2	3.3	0	0	172550	S. Schueller	
66164	9/23/2020 11:49	Residual		Brown			50	<Null>	<Null>	0	0	1713500	S. Schueller	Ran from 8-31-20 to 9-23-20. 34270 minutes
66163	9/23/2020 9:06	Residual		Brown			125	1.48	2.27	0.019	0.22	902375	S. Schueller	Hydrant running for 7219 hrs
65763	9/22/2020 15:15	Residual		Purple	905	305	700	2.28	3.12	0	0	302000	S. Schueller	Plus 50,000 gallons
65364	9/22/2020 11:05	Leak		Purple			150	3.9	3.9	0	0	155250	S. Schueller	Flushed overnight 1035 minutes
69766	9/22/2020 3:00	Auto Flush		Purple	2:00	6:00	250	0	2.2	0	0	60000	Mike Rock	
65362	9/21/2020 14:14	Leak		Green	100	500	200	<Null>	3.3	0	0	48000	S. Schueller	
65361	9/21/2020 13:07	Residual		Blue 2			0	2.8	2.8	0	0	210000	S. Schueller	Flushed at few spots different speeds
65359	9/21/2020 9:13	Auto Flush		Green	200	430	200	<Null>	<Null>	0	0	36000	S. Schueller	Hwy 62
65357	9/21/2020 9:10	Auto Flush		Green	200	600	200	<Null>	<Null>	0	0	48000	S. Schueller	Hwy 84
65355	9/21/2020 9:04	Auto Flush		Green			200	0	1.9	0	0	1140000	S. Schueller	Hwy 86 ran over weekend 5700 minutes
65354	9/21/2020 9:02	Residual		Green	200	600	200	<Null>	1	0	0	48000	S. Schueller	Hwy 86
69789	9/21/2020 3:00	Auto Flush		Pear Orchard	2:00	6:00	50	<Null>	2.1	0	0	12000	Mike Rock	
69777	9/21/2020 3:00	Auto Flush		Brown	2:00	6:00	200	<Null>	1.3	0	0	48000	Mike Rock	
65360	9/18/2020 11:40	Auto Flush		Green	200	600	200	<Null>	<Null>	<Null>	0	48000	S. Schueller	Hwy 86
65363	9/18/2020 11:01	Residual		Green			200	0.5	2.3	0	0	880200	S. Schueller	Flushed for 4401 minutes
65358	9/18/2020 9:12	Auto Flush		Green	200	430	200	<Null>	1.3	0	0	36000	S. Schueller	Hwy 62
65356	9/18/2020 9:09	Auto Flush		Green	200	600	200	<Null>	2.4	0	0	48000	S. Schueller	Hwy 84

69785	9/18/2020 3:00	Auto Flush	Yellow	2:00	4:30	200	<Null>	2.2	0	0	30000	Mike Rock	
69794	9/18/2020 3:00	Auto Flush	Pear Orchard	2:00	6:00	50	<Null>	2	0	0	12000	Mike Rock	
69781	9/18/2020 3:00	Auto Flush	Brown	2:00	6:00	200	<Null>	0.8	0	0	48000	Mike Rock	
64958	9/17/2020 14:40	Quality Complaint	Green	1045	245	100	0	0	0	0	24000	Other	<Null>
64957	9/17/2020 13:10	Residual	Pear Orchard	1020	108	422	2.2	2.2	0	0	70920	S. Schueller	
64956	9/17/2020 12:31	Residual	Brown			125	1.14	1.6	0	0	525000	S. Schueller	Flushed from 9-14 to 9-17. 4200 minutes
64955	9/17/2020 12:29	Residual	Purple			0	2.76	2.11	0	0	900000	S. Schueller	Flushing from 9-14 to 9-17 4500 minutes
64954	9/17/2020 11:21	Residual	Red	840	1040	150	0.5	1.5	0	0	18000	S. Schueller	
64953	9/17/2020 10:19	Residual	Blue 2	1000	1010	920	1	3.2	0	0	9200	S. Schueller	
64952	9/17/2020 9:39	Residual	Blue 3	800	935	250	1.45	3.2	0	0	383750	S. Schueller	Ran over night. 1535 minutes
69770	9/17/2020 3:00	Auto Flush	Purple	2:00	6:00	250	0	2.1	0	0	60000	Mike Rock	
64552	9/16/2020 11:26	Quality Complaint	Downtown	1025	1125	200	0.6	1.9	0	0	12000	S. Schueller	Brown water
64153	9/15/2020 14:01	Residual	Blue 3	1200	200	250	<Null>	2.7	0	0	30000	S. Schueller	
64152	9/15/2020 8:21	Residual	Green	800	820	200	1.4	2.6	0	0	4000	S. Schueller	
69765	9/15/2020 3:00	Auto Flush	Purple	2:00	6:00	250	0	1.8	0	0	60000	Mike Rock	
63759	9/14/2020 11:29	Residual	Green	1130	330	200	1.18	<Null>	0	0	48000	S. Schueller	Hwy 86
63758	9/14/2020 11:27	Auto Flush	Green	200	600	200	<Null>	1.18	0	0	48000	S. Schueller	Hwy 86
63756	9/14/2020 10:44	Auto Flush	Green	200	600	200	<Null>	1.47	0	0	48000	S. Schueller	Hwy 84
63753	9/14/2020 9:35	Other	Brown			<Null>	<Null>	1.37	0	0	629400	S. Schueller	Hydrant running over the weekend from Friday to Monday
69365	9/14/2020 8:32	Auto Flush	Green	200	430	200	<Null>	<Null>	0	0	30000	S. Schueller	Hwy 62
69788	9/14/2020 3:00	Auto Flush	Pear Orchard	2:00	6:00	50	<Null>	2	0	0	12000	Mike Rock	
69774	9/14/2020 3:00	Auto Flush	Brown	2:00	6:00	200	<Null>	0.5	0	0	48000	Mike Rock	
69798	9/11/2020 14:00	Residual	Brown	13:00	15:00	100	1.7	1.8	0	0	12000	Mike Rock	
63757	9/11/2020 11:16	Auto Flush	Green	200	600	200	<Null>	<Null>	<Null>	0	48000	S. Schueller	Hwy 86
63755	9/11/2020 10:43	Auto Flush	Green	200	600	200	<Null>	<Null>	0	0	48000	S. Schueller	Hwy 84
69776	9/11/2020 10:00	Residual	Brown	9:00	15:00	200	0	0.5	0	0	72000	Mike Rock	
63754	9/11/2020 9:38	Quality Complaint	Green			250	1.14	1.54	0	0	1121250	S. Schueller	Running for 4485 minutes for air
63752	9/11/2020 8:21	Auto Flush	Green	200	430	200	<Null>	1.51	0	0	30000	S. Schueller	Hwy 62
69793	9/11/2020 3:00	Auto Flush	Pear Orchard	2:00	6:00	50	<Null>	2	0	0	12000	Mike Rock	
69780	9/11/2020 3:00	Auto Flush	Brown	2:00	6:00	200	<Null>	0.5	0	0	48000	Mike Rock	
69784	9/11/2020 3:00	Auto Flush	Yellow	2:00	4:30	200	<Null>	2	0	0	30000	Mike Rock	
63352	9/10/2020 10:24	Residual	Blue 1	920	1020	250	1.8	2.1	0	0	15000	S. Schueller	
69769	9/10/2020 3:00	Auto Flush	Purple	2:00	6:00	250	0	1.6	0	0	60000	Mike Rock	
69797	9/10/2020 1:00	Residual	Brown	0:00	15:00	100	<Null>	1.8	0	0	90000	Mike Rock	
62956	9/9/2020 13:57	Residual	Green	145	155	250	1	1.6	0	0	2500	S. Schueller	
69796	9/9/2020 11:00	Residual	Brown	10:00	12:00	100	<Null>	0	0	0	84000	Mike Rock	
69775	9/9/2020 10:00	Residual	Brown	9:00	14:00	200	0	0.5	0	0	60000	Mike Rock	
62957	9/9/2020 10:00	Residual	Brown	9:00	15:00	200	1	1.5	0	0	72000	Mike Rock	
62955	9/9/2020 9:47	Residual	Pear Orchard	200	945	250	<Null>	1.15	0	0	296250	S. Schueller	Ran over night
62555	9/8/2020 14:06	Residual	Pear Orchard	925	200	840	<Null>	1.52	0	0	573000	S. Schueller	Add 300,000 from tank

62554	9/8/2020 12:18	Quality Complaint	Pear Orchard	1200	1200	50	<Null>	<Null>	0	0	720000	S. Schueller	Lakeview (air) 5 days hydrant ran
62954	9/8/2020 9:10	Residual	Brown	9:10	15:10	200	0.8	1.2	0	0	72000	Mike Rock	
69764	9/8/2020 3:00	Auto Flush	Purple	2:00	6:00	250	0	1.8	0	0	60000	Mike Rock	
62553	9/7/2020 8:34	Auto Flush	Green	200	600	200	<Null>	<Null>	<Null>	0	48000	S. Schueller	Hwy 84
62552	9/7/2020 8:33	Auto Flush	Green	200	600	200	<Null>	<Null>	0	0	48000	S. Schueller	Hwy 86
69364	9/7/2020 8:32	Auto Flush	Green	200	440	200	<Null>	<Null>	0	0	30000	S. Schueller	Hwy 62
69773	9/7/2020 3:00	Auto Flush	Brown	2:00	6:00	200	<Null>	0.5	0	0	48000	Mike Rock	
69787	9/7/2020 3:00	Auto Flush	Pear Orchard	2:00	4:00	50	<Null>	1.9	0	0	12000	Mike Rock	
61759	9/4/2020 13:58	Quality Complaint	South End			150	<Null>	2.7	0	0	655800	S. Schueller	Trevor called me 9-1-2020 for customer complaint of air.. 1:10pm 9-1-20 to 2:10pm 9-4-20
61758	9/4/2020 12:48	Residual	Pear Orchard	1145	1245	750	1.41	1.58	0	0	45000	S. Schueller	
61757	9/4/2020 12:14	Residual	Pear Orchard	1000	1145	530	1.4	1.41	0	0	55650	S. Schueller	
61756	9/4/2020 11:00	Quality Complaint	Green	1045	1100	500	1.3	1.3	0	0	7500	S. Schueller	No blacks pecks
61755	9/4/2020 10:11	Residual	Pear Orchard	245	1000	250	1.01	1.4	0	0	388750	S. Schueller	Plus 50,000 gallons. Flushed overnight
61754	9/4/2020 9:35	Auto Flush	Green	200	600	200	<Null>	1.75	0	0	48000	S. Schueller	Hwy 86
61753	9/4/2020 9:03	Auto Flush	Green	200	600	200	<Null>	1.62	0	0	48000	S. Schueller	Hwy 84
61752	9/4/2020 8:42	Auto Flush	Green	200	430	200	<Null>	1.76	0	0	30000	S. Schueller	Hwy 62
69783	9/4/2020 3:00	Auto Flush	Yellow	2:00	4:30	200	<Null>	2	0	0	30000	Mike Rock	
69779	9/4/2020 3:00	Auto Flush	Brown	2:00	6:00	200	<Null>	0.5	0	0	48000	Mike Rock	
69792	9/4/2020 3:00	Auto Flush	Pear Orchard	2:00	6:00	50	<Null>	1.9	0	0	12000	Mike Rock	
62953	9/4/2020 0:37	Residual	Brown	12:16	15:16	200	1.1	1.2	0	0	36000	Mike Rock	
61361	9/3/2020 17:56	Quality Complaint	Green			300	0	0	0	0	9000		Caleb N
61358	9/3/2020 14:45	Residual	Pear Orchard	915	245	530	0.78	1.01	0	0	174900	S. Schueller	Flushing to the tank to get the residual up
61357	9/3/2020 9:47	Residual	Pear Orchard	1240pm	915am	150	0.78	1	0	0	185250	S. Schueller	Flushed overnight.
61355	9/3/2020 9:39	Residual	Purple	900	900	200	1.59	2.46	0	0	144000	S. Schueller	
62952	9/3/2020 9:00	Residual	Brown	9:15	15:15	200	0.9	1.1	0	0	72000	Mike Rock	
69768	9/3/2020 3:00	Auto Flush	Purple	2:00	6:00	250	0	1.5	0	0	60000	Mike Rock	
61352	9/2/2020 13:31	Other	Brown	128	206	1731	0.59	<Null>	0	0	135000	S. Schueller	Drained the tank
61356	9/2/2020 9:41	Other	Pear Orchard	1100	1243	2039	0.5	<Null>	0	0	210000	S. Schueller	Drained the tank
61354	9/2/2020 9:36	Residual	Brown	128	206	120	0.59	1	<Null>	0	9360	S. Schueller	Flushed tank out of service
61353	9/2/2020 9:34	Other	Brown	206	830	120	<Null>	1.3	0	0	46080	S. Schueller	Flushed to the tank
61360	9/1/2020 15:15	Quality Complaint	Green			200	0	0	0	0	288000		CALEB N
61359	9/1/2020 15:13	Quality Complaint	Green			200	0	0	0	0	288000		Caleb N
69763	9/1/2020 3:00	Auto Flush	Purple	2:00	6:00	250	<Null>	1.6	0	0	60000	Mike Rock	
60953	9/1/2020 1:37	Quality Complaint	South End			150	<Null>	<Null>	0	0	1557000	S. Schueller	Air (few days)
60952	9/1/2020 1:22	Quality Complaint	South End			150	<Null>	<Null>	0	0	1557000	S. Schueller	Air (Few days)
60556	8/31/2020 15:07	Auto Flush	Green	200	600	200	<Null>	<Null>	0	0	48000	S. Schueller	Hwy 84

60555	8/31/2020 15:05	Auto Flush	Green	200	600	200	<Null>	<Null>	0	0	48000	S. Schueller	Hwy 86
60554	8/31/2020 15:04	Residual	Brown			<Null>	<Null>	<Null>	0	0	31480	S. Schueller	All weekend
60553	8/31/2020 12:00	Residual		855	1155	750	0.72	1.16	0	0	135000	S. Schueller	Turn tank over
60552	8/31/2020 10:58	Leak	Green	1115	1115	50	<Null>	<Null>	0	0	72000	S. Schueller	Air in line after leak. Nick turn off overnight
62172	8/31/2020 2:00	Residual	Purple	2:00	6:00	250	<Null>	<Null>	0	0	60000		Automatic Flush
60160	8/28/2020 15:16	Leak	Green	100	1015	1200	<Null>	2.1	0	0	665999	S. Schueller	
60159	8/28/2020 14:55	Residual		14:35	14:55	300	2.08	2.2	0	0	6000		
60158	8/28/2020 13:35	Residual		13:05	13:35	300	1.47	2.13	0	0	9000		
60157	8/28/2020 11:21	Residual	Brown	1045	1115	920	<Null>	<Null>	0	0	27600	S. Schueller	
60156	8/28/2020 11:19	Residual	Brown	1005	1045	50	<Null>	<Null>	<Null>	0	72000	S. Schueller	Flushed overnight
60155	8/28/2020 9:52	Auto Flush	Green	200	600	200	<Null>	1.1	0	0	48000	S. Schueller	Hwy 84
60154	8/28/2020 9:50	Auto Flush	Green	200	600	200	<Null>	1.4	0	0	48000	S. Schueller	Hwy 86
60153	8/28/2020 8:38	Auto Flush	Green	200	430	200	<Null>	1.1	0	0	30000	S. Schueller	Hwy 86
62155	8/28/2020 2:00	Residual	Yellow	2:00	4:40	200	<Null>	2	0	0	30000	Mike Rock	Automatic Flush
62163	8/28/2020 2:00	Residual	Pear Orchard	2:00	6:00	50	<Null>	1.8	0	0	12000	Mike Rock	Automatic Flush
59764	8/27/2020 15:20	Residual		15:00	15:20	200	2.02	2.13	0	0	4000		
60152	8/27/2020 15:20	Residual		15:00	15:20	200	2.02	2.13	0	0	4000		
59763	8/27/2020 14:50	Residual		14:30	14:50	200	2.05	2.2	0	0	4000		
62178	8/27/2020 14:26	Leak	Green	2:26	15:26	200	0	2	0	0	12000	Mike Rock	
59762	8/27/2020 14:25	Residual		14:05	14:25	200	1.95	2.2	0	0	4000		
59761	8/27/2020 13:55	Residual		13:35	13:55	200	1.77	2.2	0	0	4000		
59760	8/27/2020 13:15	Residual		12:55	13:15	300	1.86	2.05	0	0	6000		
59759	8/27/2020 11:40	Residual		11:20	11:40	200	1.89	2.04	0	0	4000		
59758	8/27/2020 11:21	Residual	Brown	930	930	72.36	<Null>	<Null>	0	0	104200	S. Schueller	
59757	8/27/2020 11:05	Residual		10:55	11:05	200	2.02	2.11	0	0	2000		
59756	8/27/2020 10:45	Residual		10:35	10:45	250	2.05	2.2	0	0	2500		
59755	8/27/2020 10:30	Residual		10:20	10:30	150	2.08	2.2	0	0	1500		
59754	8/27/2020 10:05	Residual		9:45	10:05	150	1.5	2.2	0	0	3000		
59753	8/27/2020 9:20	Residual		9:00	9:20	150	1.75	2.06	0	0	3000		
59752	8/27/2020 8:55	Residual		8:35	8:55	150	1.88	2.2	0	0	3000		
62171	8/27/2020 2:00	Residual	Purple	2:00	6:00	250	<Null>	1.8	0	0	60000	Mike Rock	Automatic Flush
59368	8/26/2020 15:00	Residual		14:40	15:00	150	1.82	2	0	0	3000		
59367	8/26/2020 14:25	Residual		14:05	14:25	150	1.91	2.04	0	0	3000		
59366	8/26/2020 14:00	Residual		13:40	14:00	150	2.03	2.2	0	0	3000		
59365	8/26/2020 13:25	Residual		13:05	13:25	150	1.83	2.01	0	0	3000		
59364	8/26/2020 13:00	Residual		12:50	13:00	200	1.95	2.06	0	0	2000		
59363	8/26/2020 12:40	Residual		12:20	12:40	300	1.87	2.02	0	0	6000		
59357	8/26/2020 12:31	Residual	Downtown	1220	1230	250	<Null>	2.38	0	0	2500	S. Schueller	
59356	8/26/2020 12:11	Residual	South End	1200	1210	50	<Null>	2.4	0	0	500	S. Schueller	
59355	8/26/2020 11:40	Residual	Yellow	1110	1140	50	<Null>	1.89	0	0	1500	S. Schueller	
59362	8/26/2020 11:25	Residual		11:05	11:25	250	1.93	2.11	0	0	5000		
59361	8/26/2020 11:00	Residual		10:30	11:00	300	1.75	1.97	0	0	9000		
59354	8/26/2020 10:55	Residual	Blue 3	1021	1051	150	<Null>	2.02	0	0	4500	S. Schueller	
59353	8/26/2020 10:55	Residual	Red	1021	1051	150	<Null>	1.1	0	0	4500	S. Schueller	
59352	8/26/2020 10:54	Residual	Brown			0	<Null>	<Null>	0	0	55650	S. Schueller	
59360	8/26/2020 10:25	Residual		9:55	10:25	300	1.47	2	0	0	9000		

59359	8/26/2020 9:50	Residual		9:20	9:50	300	1.55	2.02	0	0	9000		
62180	8/25/2020 22:39	Quality Complaint	Downtown	10:39	11:39	200	2.1	2.2	0	0	12000	Mike Rock	
58959	8/25/2020 14:58	Residual	Brown	1020	25	219	<Null>	<Null>	0	0	58100	S. Schueller	Still flushing overnight
59358	8/25/2020 14:10	Residual		14:00	14:10	200	1.63	1.87	0	0	2000		
58958	8/25/2020 13:45	Residual		13:35	13:45	150	1.87	2.02	0	0	1500		
58957	8/25/2020 13:28	Residual	Purple	110	125	250	<Null>	1.99	0	0	3750	S. Schueller	
62572	8/25/2020 12:46	Leak	Green	12:46	14:46	200	1.9	2.1	0	0	24000	Mike Rock	
58955	8/25/2020 12:31	Residual	Brown	1134	1228	150	1.45	1.45	0	0	8100	S. Schueller	
58954	8/25/2020 12:20	Residual	Brown			0	1.45	1.45	0	0	119320	S. Schueller	Overnight different speeds
58953	8/25/2020 11:43	Residual	Brown	1051	1131	250	<Null>	1.71	0	0	10000	S. Schueller	
58952	8/25/2020 10:00	Residual	Green	900	1000	250	<Null>	1.13	0.016	0.32	15000	S. Schueller	
58956	8/25/2020 9:45	Residual		8:45	9:45	300	1.15	1.82	0	0	18000		
62170	8/25/2020 2:00	Residual	Purple	2:00	6:00	250	<Null>	1.8	0	0	60000	Mike Rock	Automatic Flush
58561	8/24/2020 15:34	Quality Complaint	Blue 3	14:15	14:45	100	2.8	2.8	0	0	3000	Water Quality	Customer complaint, fishy smell
58560	8/24/2020 14:46	Residual	Brown	1117	245	0	1	1	0	0	49690	S. Schueller	Different place and different speeds
58559	8/24/2020 12:24	Auto Flush	Purple	200	600	200	<Null>	1.61	0	0	48000	S. Schueller	Reset flusher. Tuesday and Thursday 250 gpm (test for couple weeks)
58558	8/24/2020 11:30	Residual	Purple	955	1102	350	1.4	2.06	0	0	23450	S. Schueller	Pulling water to Lonestar Tank.
58556	8/24/2020 7:57	Auto Flush	Green	200	600	200	<Null>	<Null>	0	0	48000	S. Schueller	Hwy 86
58554	8/24/2020 7:52	Auto Flush	Green	200	600	200	<Null>	<Null>	0	0	48000	S. Schueller	Hwy 84
62162	8/24/2020 2:00	Residual	Pear Orchard	2:00	6:00	50	<Null>	1.7	0	0	12000	Mike Rock	Automatic Flush
58161	8/21/2020 15:33	Residual	Purple			0	1.1	2.5	0	0	500000	S. Schueller	Flushed tank over
58160	8/21/2020 14:30	Residual		13:20	14:30	350	1.1	2.09	0	0	45500		
58159	8/21/2020 12:05	Residual		11:35	12:05	150	1.86	2.2	0	0	4500		
58158	8/21/2020 11:20	Residual		11:10	11:20	200	1.94	2.2	0	0	2000		
58157	8/21/2020 10:55	Residual		10:35	10:55	150	1.83	2.2	0	0	3000		
58156	8/21/2020 10:30	Residual		10:20	10:30	150	2.07	2.2	0	0	1500		
58155	8/21/2020 9:25	Residual		9:05	9:25	150	1.92	2.15	0	0	3000		
58154	8/21/2020 9:17	Residual	Brown	915	115	150	<Null>	<Null>	0	0	36000	S. Schueller	
62177	8/21/2020 9:00	Quality Complaint	Green	9:00	12:00	200	1	1.8	0	0	36000	Mike Rock	
58153	8/21/2020 8:55	Residual		8:25	8:55	150	1.89	2.05	0	0	4500		
58152	8/21/2020 8:15	Residual		7:55	8:15	150	1.71	2	0	0	3000		
58557	8/21/2020 8:01	Auto Flush	Green	200	430	200	<Null>	<Null>	0	0	36000	S. Schueller	Hwy 62
58553	8/21/2020 7:50	Auto Flush	Green	200	600	200	<Null>	<Null>	<Null>	0	48000	S. Schueller	Hwy 84
58552	8/21/2020 7:37	Auto Flush	Green	200	600	200	<Null>	<Null>	0	0	48000	S. Schueller	Hwy 86
62161	8/21/2020 2:10	Residual	Pear Orchard	2:00	6:00	50	<Null>	1.6	0	0	12000	Mike Rock	Automatic Flush
62154	8/21/2020 2:00	Residual	Yellow	2:00	4:30	200	<Null>	1.8	0	0	30000	Mike Rock	Automatic Flush
57765	8/20/2020 14:30	Residual		14:10	14:30	150	1.97	2.1	0	0	3000		
57764	8/20/2020 14:25	Residual	Purple	945	225	1000	2.5	2.4	0	0	280000	S. Schueller	
57763	8/20/2020 13:30	Residual		13:10	13:30	200	1.98	2.2	0	0	4000		
62571	8/20/2020 12:39	Residual	Purple	12:39	15:39	200	1.2	1.6	0	0	36000	Mike Rock	
57762	8/20/2020 11:40	Residual		11:20	11:40	200	1.81	2.2	0	0	4000		

57761	8/20/2020 11:15	Residual		10:45	11:15	200	1.72	2.01	0	0	6000		
57760	8/20/2020 10:31	Residual	Purple			350	1	2.58	0	0	903000	S. Schueller	Flushing over couple days. 2580 minutes
57759	8/20/2020 10:30	Residual		1.94	2.06	200	1.94	2.06	0	0	2000		
57758	8/20/2020 10:15	Residual		9:55	10:15	200	1.87	2.1	0	0	4000		
57757	8/20/2020 9:45	Residual		9:35	9:45	200	2.08	2.2	0	0	2000		
57756	8/20/2020 9:30	Residual		9:20	9:30	200	1.97	2.08	0	0	2000		
57755	8/20/2020 9:10	Residual		9:00	9:10	200	2.1	2.2	0	0	2000		
57754	8/20/2020 8:55	Residual		8:35	8:55	200	1.93	2.2	0	0	4000		
57753	8/20/2020 8:30	Residual		8:10	8:30	200	1.88	2.2	0	0	4000		
57752	8/20/2020 8:00	Residual		7:40	8:00	200	1.69	2.08	0	0	4000		
62169	8/20/2020 2:00	Residual	Purple	2:00	6:00	250	<Null>	1.7	0	0	60000	Mike Rock	Automatic Flush
56962	8/19/2020 14:41	Residual	Purple	113	240	690	1.03	1.8	0	0	59960	S. Schueller	
56960	8/19/2020 13:08	Other		10:30	12:30	500	0	2.08	0	0	60000		
56959	8/19/2020 13:06	Other		10:30	12:30	500	0	2.11	0	0	60000		
56958	8/19/2020 13:04	Other		10:30	12:30	500	0	2.05	0	0	60000		
56957	8/19/2020 13:01	Other		10:30	12:30	500	<Null>	2.08	0	0	60000		
56961	8/19/2020 12:57	Residual	Purple	1211	111	250	1.01	2.9	0	0	15000	S. Schueller	
62570	8/19/2020 12:31	Residual	Purple	12:31	15:31	200	1.7	2	0	0	36000	Mike Rock	
57352	8/19/2020 12:14	Residual	Purple	1145	1210	530	0.9	3	0	0	13250	S. Schueller	
56956	8/19/2020 11:32	Residual	Purple	1130	1140	500	1.02	3.1	0	0	5000	S. Schueller	
56955	8/19/2020 11:26	Residual	Purple	1112	1126	500	1	3.1	0	0	7000	S. Schueller	
56954	8/19/2020 11:04	Residual	Purple	1102	1112	500	1	3	0	0	5000	S. Schueller	
56953	8/19/2020 11:03	Residual	Purple	1040	1100	530	1	3	0	0	10600	S. Schueller	
56952	8/19/2020 10:42	Residual	Purple	1018	1039	500	1	3	0	0	10500	S. Schueller	
56162	8/18/2020 14:40	Residual		14:20	14:40	250	1.97	2.2	0	0	5000		
56161	8/18/2020 14:30	Residual	Purple	845	245	530	1.05	1.05	0	0	190800	S. Schueller	Trying to turn over the tank
56552	8/18/2020 13:50	Residual		13:40	13:50	300	1.91	2.05	0	0	3000		
62569	8/18/2020 13:33	Residual	Purple	13:33	15:33	200	1.7	1.9	0	0	24000	Mike Rock	
56160	8/18/2020 13:25	Residual		12:55	13:25	350	1.32	2	0	0	10000		
56159	8/18/2020 12:45	Residual		12:35	12:45	300	1.95	2.04	0	0	3000		
56158	8/18/2020 12:30	Residual		11:30	12:40	350	1.68	1.87	0	0	17500		
56157	8/18/2020 11:30	Residual		11:10	11:30	300	1.85	2	0	0	6000		
56156	8/18/2020 11:05	Residual		10:55	11:05	200	1.83	2	0	0	2000		
56155	8/18/2020 10:15	Residual		9:45	10:15	200	1.56	1.9	0	0	6000		
56154	8/18/2020 9:30	Residual		9:10	9:30	200	1.59	2	0	0	4000		
56153	8/18/2020 9:00	Residual		8:40	9:00	200	2.02	2.2	0	0	4000		
62568	8/18/2020 8:46	Residual	Purple	8:46	12:46	200	1.3	1.3	0	0	48000	Mike Rock	
56152	8/18/2020 8:25	Residual		7:45	8:25	250	1.35	1.92	0	0	10000		
62168	8/18/2020 2:00	Residual	Purple	2:00	6:00	250	<Null>	1.8	0	0	60000	Mike Rock	Automatic Flush
55769	8/17/2020 14:40	Residual	Purple	818	1438	364	1.04	1.09	0	0	138000	S. Schueller	Turning over tank
55768	8/17/2020 14:35	Residual		14:25	14:35	150	1.97	2.06	0	0	1500		
55767	8/17/2020 14:20	Residual		14:10	14:20	150	1.89	2	0	0	1500		
55766	8/17/2020 13:55	Residual		13:45	13:55	200	1.93	2.03	0	0	2000		
55765	8/17/2020 13:30	Residual		13:20	13:30	200	1.9	2	0	0	2000		
55764	8/17/2020 13:10	Residual		13:00	13:10	150	1.9	2	0	0	1500		

62179	8/17/2020 13:09	Quality Complaint	Downtown	13:09	14:09	200	0	2.2	0	0	12000	Mike Rock	
55763	8/17/2020 12:45	Residual		12:35	12:45	150	1.96	2.07	0	0	1500		
55762	8/17/2020 11:20	Residual		11:10	11:20	150	1.85	2	0	0	1500		
55761	8/17/2020 10:55	Residual		10:45	10:55	150	2.05	2.2	0	0	1500		
55760	8/17/2020 10:25	Residual		10:15	10:25	150	1.9	2	0	0	1500		
55759	8/17/2020 10:10	Residual		10:00	10:10	150	1.87	2	0	0	1500		
55758	8/17/2020 9:55	Residual		9:45	9:55	150	1.82	2.04	0	0	1500		
55757	8/17/2020 9:35	Residual		9:25	9:35	350	1.75	2	0	0	3500		
55756	8/17/2020 9:15	Residual		9:05	9:15	300	1.52	2	0	0	3000		
55755	8/17/2020 8:58	Auto Flush	Green	200	600	200	<Null>	<Null>	0	0	48000	S. Schueller	Hwy 86
55754	8/17/2020 8:56	Auto Flush	Green	200	600	200	<Null>	<Null>	0	0	48000	S. Schueller	Hwy 84
55753	8/17/2020 8:20	Residual		8:10	8:20	200	1.87	2.07	0	0	2000		
55752	8/17/2020 8:00	Residual		7:40	8:00	200	1.67	2.14	0	0	4000		
62160	8/17/2020 2:00	Residual	Pear Orchard	2:00	6:00	50	<Null>	1.7	0	0	12000	Mike Rock	Automatic Flush
54569	8/14/2020 15:03	Residual	Blue 2	1425	1459	50	1.27	2.2	0	0	1700	S. Schueller	
55352	8/14/2020 14:40	Residual		14:30	14:40	300	2.05	2.14	0	0	3000		
54568	8/14/2020 14:22	Residual	Blue 2	1400	1420	250	<Null>	1.82	0	0	5000	S. Schueller	Weep hole too large lot of dirt at beginning
54567	8/14/2020 14:20	Residual	<Null>	14:10	14:20	300	1.98	2.14	0	0	3000		
54564	8/14/2020 13:54	Residual	Blue 2	1251	1351	300	1.57	1.8	0	0	18000	S. Schueller	
54566	8/14/2020 13:45	Residual		13:45	13:55	309	1.82	2.01	0	0	3000		
54563	8/14/2020 11:52	Auto Flush	Green	200	600	200	<Null>	1.72	0	0	48000	S. Schueller	Hwy 86
54565	8/14/2020 11:20	Residual		10:50	11:20	350	1.84	2.1	0	0	10500		Couldn't find blowoff flushed at hydrant
54562	8/14/2020 11:06	Auto Flush	Green	200	600	200	<Null>	1.62	0	0	48000	S. Schueller	Hwy 84
54561	8/14/2020 10:40	Residual		10:20	10:40	350	1.95	2.04	0	0	7000		
54560	8/14/2020 10:32	Other	Yellow			100	<Null>	2.23	0	0	1792500	S. Schueller	Tank out of service 14 day. Flushed one tank off before. Back in service at 8-14-2020 1045am
54559	8/14/2020 10:23	Auto Flush	Green	200	430	200	<Null>	1.9	0	0	30000	S. Schueller	Hwy 62
54953	8/14/2020 10:15	Residual		10:05	10:15	300	2.02	2.1	0	0	3000		
54558	8/14/2020 9:55	Residual		9:45	9:55	350	2.03	2.11	0	0	3500		
54557	8/14/2020 9:40	Residual		9:30	9:40	300	2.05	2.11	0	0	3000		
54952	8/14/2020 9:23	Line Modification	Downtown	820	920	920	2.2	2.4	0	0	55200	S. Schueller	
54555	8/14/2020 9:20	Residual		9:10	9:20	300	2.01	2.15	0	0	3000		
54554	8/14/2020 9:00	Residual		1.91	2.05	300	1.91	2.05	0	0	3000		
54553	8/14/2020 8:45	Residual		8:35	8:45	300	1.93	2.04	0	0	3000		
54552	8/14/2020 8:25	Residual		8:15	8:25	350	1.88	2.01	0	0	3500		
62159	8/14/2020 2:00	Residual	Pear Orchard	2:00	6:00	50	<Null>	1.8	0	0	12000	Mike Rock	Automatic Flush
62153	8/14/2020 2:00	Residual	Yellow	2:00	4:30	200	<Null>	1.9	0	0	30000	Mike Rock	Automatic Flush
62176	8/14/2020 2:00	Residual	Brown	2:00	6:00	200	<Null>	1.4	0	0	48000	Mike Rock	Automatic Flush
54156	8/13/2020 14:27	Quality Complaint	Downtown	140	225	100	2.1	2.6	0	0	4500	S. Schueller	Water looks clear
54155	8/13/2020 13:23	Residual	Purple	123	523	200	1	<Null>	0	0	48000	S. Schueller	Turning over the tank
54154	8/13/2020 11:45	Residual		11:35	11:45	250	2.1	2.2	0	0	2500		

54153	8/13/2020 11:25	Residual		11:15	11:25	300	1.87	2.1	0	0	3000		
54152	8/13/2020 11:10	Residual		11:00	11:10	3000	2.07	2.2	0	0	3000		
53753	8/13/2020 10:55	Line Modification	Downtown	1038	1050	4200	<Null>	2.2	0	0	4200	S. Schueller	
53752	8/13/2020 10:54	Line Modification	Downtown	815	1035	350	<Null>	2.2	0	0	49000	S. Schueller	
53353	8/13/2020 10:50	Residual		10:30	10:50	300	1.7	2	0	0	6000		
53352	8/13/2020 10:25	Residual		10:05	10:15	300	1.95	2.15	0	0	6000		
53350	8/13/2020 9:12	Other	Yellow	845	900	450	2.4	2.4	0	0	9000	S. Schueller	Sampling the tank
53349	8/13/2020 8:00	Residual		7:50	8:00	250	2.05	2.2	0	0	2500		
53348	8/13/2020 7:45	Residual		7:35	7:45	250	2.1	2.2	0	0	2500		
62167	8/13/2020 2:00	Residual	Purple	2:00	6:00	250	<Null>	1.8	0	0	60000	Mike Rock	Automatic Flush
53347	8/12/2020 14:15	Residual		14:05	14:15	350	2.07	2.2	0	0	3500		
53346	8/12/2020 13:55	Residual		13:45	13:55	300	2.04	2.2	0	0	3000		
53345	8/12/2020 13:40	Residual		13:30	13:40	250	2.1	2.2	0	0	2500		
52961	8/12/2020 13:20	Residual		13:10	13:20	300	2.08	2.2	0	0	3000		
62567	8/12/2020 12:40	Residual	Purple	12:40	15:40	200	1.2	1.4	0	0	200	Mike Rock	
52960	8/12/2020 12:35	Residual	Blue 2	1210	1230	250	0.5	2.1	0	0	5000	S. Schueller	
52959	8/12/2020 12:25	Residual		2.1	2.2	300	2.1	2.2	0	0	3000		
52958	8/12/2020 12:20	Residual	Blue 2	1016	1216	250	0.7	2.1	0	0	30000	S. Schueller	
52957	8/12/2020 12:10	Residual		12:00	12:10	300	2.01	2.14	0	0	3000		
62566	8/12/2020 12:02	Residual	Purple	12:01	12:31	200	1.6	1.7	0	0	6000	Mike Rock	
52956	8/12/2020 11:55	Residual		11:45	11:55	300	2.13	2.2	0	0	3000		
52955	8/12/2020 11:40	Residual		11:30	11:40	300	2.1	2.2	0	0	3000		
52954	8/12/2020 11:25	Residual		11:15	11:25	150	2.15	2.2	0	0	1500		
52953	8/12/2020 11:08	Other				0	0	0	0	0	0		testing
52952	8/12/2020 11:05	Residual		10:55	11:05	200	2.09	2.2	0	0	2000		
52951	8/12/2020 10:50	Residual		10:40	10:50	150	2	2.2	0	0	1500		
52950	8/12/2020 10:30	Residual		10:20	10:30	150	2.1	2.2	0	0	1500		
52949	8/12/2020 10:00	Residual		9:50	10:00	150	2.04	2.2	0	0	1500		
52948	8/12/2020 9:45	Residual		9:35	9:45	150	2.14	2.2	0	0	1500		
53351	8/12/2020 9:44	Line Modification	Downtown	825	125	350	<Null>	1.99	0	0	105000	S. Schueller	
52947	8/12/2020 9:36	Auto Flush	Brown	930	130	150	1.58	<Null>	<Null>	<Null>	36000	S. Schueller	Reset auto flusher 3 day week. 4 hrs
54556	8/12/2020 9:28	Line Modification	Downtown	1000	1100	530	<Null>	<Null>	0	0	31800	Other	Tyler put valve on live main
52946	8/12/2020 9:21	Auto Flush	Purple	916	116	200	1	<Null>	0	0	48000	S. Schueller	Reset auto flusher 3 day a week for 4 hrs
52945	8/12/2020 9:05	Residual		8:45	9:05	400	1.78	2.2	0	0	8000		
52548	8/12/2020 8:35	Residual		8:25	8:35	200	2.1	2.2	0	0	2000		
52547	8/12/2020 8:20	Residual		8:10	8:20	250	2.02	2.2	0	0	2500		
52546	8/12/2020 8:05	Residual		7:55	8:05	200	2.16	2.2	0	0	2000		
52545	8/12/2020 7:50	Residual		7:40	7:50	200	2.05	2.2	0	0	2000		
52145	8/11/2020 13:50	Residual		13:40	13:50	200	2.07	2.2	0	0	2000		
52144	8/11/2020 13:30	Residual		13:20	13:30	250	2.15	2.2	0	0	2500		
51749	8/11/2020 13:10	Residual		13:00	13:10	150	2.1	2.2	0	0	1500		

51748	8/11/2020 12:50	Residual		12:40	12:50	150	2.06	2.2	0	0	1500		
51747	8/11/2020 12:30	Residual		12:20	12:30	150	2.09	2.2	0	0	1500		
51746	8/11/2020 12:10	Residual		12:00	12:10	150	2.12	2.2	0	0	1500		
51745	8/11/2020 11:55	Residual		11:45	11:55	200	1.87	2.2	0	0	2000		
51744	8/11/2020 11:35	Residual		11:25	11:35	150	2.1	2.2	0	0	1500		
62166	8/11/2020 2:00	Residual	Purple	2:00	6:00	250	<Null>	1.9	0	0	60000	Mike Rock	Automatic Flush
51743	8/10/2020 14:26	Residual		14:15	14:25	150	2.11	2.2	0	0	1500		
51742	8/10/2020 14:10	Residual		14:00	14:10	150	2.07	2.2	0	0	1500		
51741	8/10/2020 13:50	Residual		13:40	13:50	350	2.12	2.2	0	0	3500		
51740	8/10/2020 13:35	Residual		13:25	13:35	250	2.07	2.2	0	0	2500		
51739	8/10/2020 13:19	Auto Flush	Green	200	600	200	<Null>	2.3	0	0	48000	S. Schueller	Hwy 86
51738	8/10/2020 13:15	Residual		13:05	13:15	200	2.1	2.2	0	0	2000		
51737	8/10/2020 12:55	Residual		12:35	12:45	300	2	2.2	0	0	3000		
51736	8/10/2020 12:39	Auto Flush	Green	200	600	200	<Null>	1.5	0	0	48000	S. Schueller	Hwy 84
51735	8/10/2020 12:35	Residual		12:25	12:35	150	2.04	2.2	0	0	1500		
51734	8/10/2020 11:54	Auto Flush	Brown	1252	452	200	1.48	<Null>	0	0	48000	S. Schueller	Turn over the tank
51733	8/10/2020 11:50	Residual		11:40	11:50	150	2.1	2.2	0	0	1500		
51730	8/10/2020 10:37	Other	Yellow			0	<Null>	2.1	0	0	150000	S. Schueller	Empty water out of tank. Tank Out Service
51732	8/10/2020 10:30	Auto Flush		9:35	10:35	200	<Null>	2.73	<Null>	0	12000	Other	
51729	8/10/2020 8:40	Residual		8:30	8:40	150	2.03	2.2	0	0	1500		
51731	8/10/2020 8:40	Residual		8:30	8:40	150	2.03	2.2	0	0	1500		
62175	8/10/2020 2:00	Residual	Brown	2:00	6:00	200	<Null>	1.5	0	0	48000		Automatic Flush
62158	8/10/2020 2:00	Residual	Pear Orchard	2:00	6:00	50	<Null>	1.8	0	0	12000	Mike Rock	Automatic Flush
50156	8/7/2020 14:51	Leak	Downtown	1245	245	300	<Null>	1.3	0	0	54000	S. Schueller	
50155	8/7/2020 13:20	Residual		13:10	13:20	150	2.13	2.2	0	0	1500		
50154	8/7/2020 13:11	Other	Brown	108	508	200	1.5	<Null>	0	0	48000	S. Schueller	Turn over the tank
50153	8/7/2020 13:05	Residual		12:55	13:05	300	2.08	2.2	0	0	3000		
50152	8/7/2020 12:50	Residual		12:40	12:50	300	1.94	2.05	0	0	3000		
50151	8/7/2020 12:46	Other	Purple	814	1244	593.88	1.5	2.4	0	0	160350	S. Schueller	Turn over tank
50150	8/7/2020 12:30	Residual		12:15	12:30	300	2.03	2.2	0	0	4500		
50149	8/7/2020 11:44	Auto Flush	Green	200	430	200	<Null>	<Null>	0	0	30000	S. Schueller	Hwy 62
50148	8/7/2020 11:41	Auto Flush	Green	200	600	200	<Null>	<Null>	0	0	48000	S. Schueller	Hwy 86
50147	8/7/2020 11:39	Auto Flush	Green	200	430	200	<Null>	<Null>	0	0	30000	S. Schueller	Hwy 84
50146	8/7/2020 11:30	Residual		11:15	11:25	300	2.12	2.2	0	0	3000		
50145	8/7/2020 11:10	Residual		11:00	11:10	300	2.12	2.2	0	0	3000		
50144	8/7/2020 10:55	Residual		10:45	10:55	300	2.05	2.2	0	0	3000		
50143	8/7/2020 10:25	Residual		10:15	10:25	150	2.1	2.2	0	0	1500		
50142	8/7/2020 9:50	Residual		9:00	9:50	150	1.53	2	0	0	7500		
50141	8/7/2020 8:50	Residual		8:30	8:50	150	1.67	2.02	0	0	3000		
50140	8/7/2020 8:20	Residual		8:00	8:20	150	1.38	2	0	0	3000		
50139	8/7/2020 7:45	Residual		7:35	7:45	200	1.77	2	0	0	2000		
62152	8/7/2020 2:00	Residual	Yellow	2:00	4:30	200	<Null>	1.7	0	0	30000	Mike Rock	Automatic Flush
62174	8/7/2020 2:00	Residual	Brown	2:00	6:00	200	<Null>	1.6	0	0	48000	Mike Rock	Automatic Flush
62157	8/7/2020 2:00	Residual	Pear Orchard	2:00	6:00	50	<Null>	1.6	0	0	12000	Mike Rock	Automatic Flush
50138	8/6/2020 14:45	Residual		14:35	14:45	300	2	2.2	0	0	3000		
50137	8/6/2020 14:25	Residual		14:15	14:25	350	1.84	2.02	0	0	3500		

50136	8/6/2020 14:05	Residual		13:45	14:05	250	1.7	2.2	0	0	5000		
50135	8/6/2020 13:30	Residual		13:20	13:30	150	2.08	2.2	0	0	1500		
50134	8/6/2020 13:10	Residual		13:00	13:10	150	2.1	2.2	0	0	1500		
50133	8/6/2020 12:45	Residual		12:35	12:45	300	2.03	2.15	0	0	3000		
50132	8/6/2020 12:25	Residual		12:15	12:25	150	2.16	2.2	0	0	1500		
51329	8/6/2020 12:05	Residual		11:55	12:05	150	2.08	2.2	0	0	1500		
50131	8/6/2020 11:45	Residual		11:35	11:45	250	2.15	2.2	0	0	2500		Couldn't find blowoff flushed at hydrant
50130	8/6/2020 10:55	Residual		10:45	10:55	300	2.1	2.2	0	0	3000		
50129	8/6/2020 10:40	Residual		10:30	10:40	300	2.03	2.15	0	0	3000		
62165	8/6/2020 2:00	Residual	Purple	2:00	6:00	250	<Null>	<Null>	0	0	60000	<Null>	Automatic Flush
50128	8/5/2020 14:45	Residual		14:35	14:45	300	2.18	2.2	0	0	3000		
50127	8/5/2020 14:30	Residual		14:20	14:30	300	2.03	2.2	0	0	3000		
62565	8/5/2020 14:18	Residual	Purple	14:18	14:38	200	1.6	1.8	0	0	6000	Mike Rock	
50126	8/5/2020 14:10	Residual		14:00	14:10	150	1.95	2.07	0	0	1500		
62564	8/5/2020 13:37	Residual	Purple	13:37	14:07	200	1.4	1.7	0	0	6000	Mike Rock	
50125	8/5/2020 13:35	Residual		13:10	13:35	400	1.17	2.2	0	0	10000		
62563	8/5/2020 13:00	Residual	Purple	13:00	13:30	200	1.3	1.7	0	0	6000	Mike Rock	
50124	8/5/2020 12:55	Residual		12:40	12:55	300	1.9	2.14	0	0	4500		
50123	8/5/2020 12:25	Residual		12:05	12:25	300	1.2	2.2	0	0	6000		
62562	8/5/2020 12:14	Residual	Purple	12:14	12:44	200	1.5	1.7	0	0	6000	Mike Rock	
62561	8/5/2020 11:13	Residual	Purple	11:13	12:13	200	1.6	1.9	0	0	12000	Mike Rock	
50122	8/5/2020 11:00	Residual		10:25	11:00	200	0.52	2.07	0	0	7000		
50121	8/5/2020 10:20	Residual		10:00	10:20	200	1.57	2.14	0	0	4000		
62560	8/5/2020 10:08	Residual	Purple	10:08	11:08	200	0.8	1.7	0	0	12000	Mike Rock	
50120	8/5/2020 9:35	Residual		9:15	9:35	250	1.2	2.2	0	0	5000		
49332	8/4/2020 14:05	Residual	Red	200 pm	200 pm	150	<Null>	2.2	0	0	216000	S. Schueller	Flushed overnight 24 hrs
62559	8/4/2020 13:28	Residual	Purple	13:28	15:28	200	1.1	1.7	0	0	24000	Mike Rock	
49330	8/4/2020 13:06	Residual	Blue 3	1040	110	250	<Null>	2.6	0	0	37500	S. Schueller	
49331	8/4/2020 12:50	Residual		12:40	12:50	350	1	2.05	0	0	3500		
49329	8/4/2020 12:30	Residual		12:00	12:30	400	1	2	0	0	12000		
49328	8/4/2020 11:50	Residual		11:30	11:50	300	1.2	2.2	0	0	6000		
49327	8/4/2020 11:25	Residual		11:15	11:25	200	2.08	2.2	0	0	2000		
49326	8/4/2020 11:05	Residual		10:45	11:05	250	1.4	2.2	0	0	5000		
49325	8/4/2020 10:40	Residual		10:30	10:40	200	2.07	2.2	0	0	2000		
49721	8/4/2020 10:20	Residual		9:50	10:20	50	1.7	2	0	0	1500		
62558	8/4/2020 10:16	Residual	Purple	10:16	13:16	200	1	1.7	0	0	36000	Mike Rock	
49720	8/4/2020 9:45	Residual		9:35	9:45	200	2.05	2.16	0	0	2000		
62557	8/4/2020 9:36	Residual	Purple	9:36	10:06	200	1.7	1.9	0	0	6000	Mike Rock	
49324	8/4/2020 9:30	Residual		9:20	9:30	200	1.8	2	0	0	2000		
49323	8/4/2020 9:15	Residual		9:05	9:15	200	2.03	2.13	0	0	2000		
62556	8/4/2020 9:01	Residual	Purple	9:01	9:31	200	1.6	1.8	0	0	6000	Mike Rock	
49322	8/4/2020 8:55	Residual		8:45	8:55	200	1.8	2	0	0	2000		
49321	8/4/2020 8:40	Residual		8:30	8:40	200	2	2.15	0	0	2000		
49320	8/4/2020 8:20	Residual		8:00	8:20	200	1.7	2	0	0	4000		
48920	8/4/2020 7:50	Residual		7:30	7:50	200	1.5	2	0	0	4000		
62164	8/4/2020 2:00	Residual	Purple	2:00	6:00	250	<Null>	1.4	0	0	60000	Mike Rock	Automatic Flush

48537	8/3/2020 14:30	Residual		14:20	14:30	200	1.9	2.2	0	0	2000			
48536	8/3/2020 14:15	Residual		14:05	14:15	200	2.1	2.2	0	0	2000			
48532	8/3/2020 14:00	Residual		13:50	14:00	200	2.05	2.2	0	0	2000			
48531	8/3/2020 13:45	Residual		13:35	13:45	200	2	2.2	0	0	2000			
48530	8/3/2020 12:20	Residual		12:10	12:20	200	1.8	2.1	0	0	2000			
48529	8/3/2020 12:00	Residual		11:50		250	1.2	2.06	0	0	2500			
48528	8/3/2020 11:40	Residual		11:30	11:40	200	2.1	2.2	0	0	2000			
48527	8/3/2020 11:38	Auto Flush	Green	200	600	200	<Null>	<Null>	0	0	48000	S. Schueller		
48526	8/3/2020 11:20	Residual		11:10	11:20	200	1.52	2.2	0	0	2000			
48525	8/3/2020 10:35	Residual		10:25	10:35	200	1.8	2.2	0	0	2000			
48524	8/3/2020 10:15	Residual		10:00	10:15	200	1.5	2.2	0	0	3000			
48523	8/3/2020 9:45	Residual		9:30	9:45	250	1.4	2.2	0	0	3750			
48522	8/3/2020 9:25	Residual		9:15	9:25	200	2.15	2.2	0	0	2000			
48520	8/3/2020 8:00	Residual		7:40	8:00	200	1.75	2	0	0	4000			
58555	8/3/2020 4:55	Auto Flush	Green	200	400	200	<Null>	<Null>	0	0	48000	S. Schueller	Hwy 84	
62173	8/3/2020 2:00	Residual	Brown	2:00	6:00	200	<Null>	1.4	0	0	48000		Automatic Flush	
62156	8/3/2020 2:00	Residual	Pear Orchard	2:00	6:00	50	<Null>	1.9	0	0	12000	Mike Rock	Automatic Flush	
48521	8/1/2020 13:20	Quality Complaint	Purple	3:20	1:20	100	2.2	2.2	0	0	132000	S. Schueller	Flushed over night for Air	
49342	7/31/2020 15:34	Other	Yellow			100	<Null>	<Null>	0	0	4464000	S. Schueller	Tank out of service all month	
48126	7/31/2020 14:48	Residual	Red	935	245	150	<Null>	3.13	0	0	46500	S. Schueller		
48125	7/31/2020 14:27	Residual	Red	206	226	150	1	1.98	0	0	3000	S. Schueller		
48124	7/31/2020 13:26	Residual	Blue 1	116	126	250	1.49	2.2	0	0	2500	S. Schueller		
48123	7/31/2020 12:28	Residual	Blue 2	1200	1226	250	<Null>	1.88	0	0	6500	S. Schueller		
48122	7/31/2020 10:49	Auto Flush	Green	200	430	200	<Null>	2.2	0	0	30000	S. Schueller	Hwy 62	
48121	7/31/2020 10:23	Auto Flush	Green	200	430	200	<Null>	1.4	0	0	30000	S. Schueller	Hwy 84	
48120	7/31/2020 9:50	Auto Flush	Green	200	600	200	<Null>	1.9	0	0	48000	S. Schueller	Hwy 86	
49358	7/31/2020 2:00	Residual	Pear Orchard	2:00	6:00	50	0	0	0	0	12000	Mike Rock		
49367	7/31/2020 2:00	Residual	Purple	2:00	6:00	200	0	1.8	0	0	48000	Mike Rock		
49349	7/31/2020 2:00	Residual	Yellow	2:00	4:30	200	0	2.2	0	0	30000	Mike Rock		
47731	7/30/2020 15:15	Leak	Blue 2	220	315	447	<Null>	2.6	0	0	23730	S. Schueller		
47730	7/30/2020 14:39	Residual	Ardmore ct	Blue 2	14:20	14:35	200	0.95	1.15	0	0	3000	Other	Zm
47729	7/30/2020 14:13	Residual	Acorn ct	Blue 2	13:00	14:10	250	0.9	1.2	0	0	17500	Other	Zm
47728	7/30/2020 13:53	Leak		Blue 2	100	152	409	<Null>	3	0	0	21250	S. Schueller	
47727	7/30/2020 13:41	Residual	Oak valley	Blue 2	11:25	12:15	200	0.93	1.37	0	0	11000	Other	Zm
47726	7/30/2020 11:31	Residual		Blue 2	1101	1131	250	1.4	2.4	0	0	7500	S. Schueller	
47724	7/30/2020 10:58	Residual		Blue 2	1032	1057	250	1.3	2.4	0	0	6250	S. Schueller	
47725	7/30/2020 10:54	Residual	North view ave	Blue 2	10:20	11:00	150	0.29	1.1	0	0	6000	Other	Zm
47723	7/30/2020 10:29	Residual		Blue 2	935	1028	250	0.8	2.4	0	0	13250	S. Schueller	
47722	7/30/2020 10:10	Residual	North view ave	Blue 2	9:20	10:06	150	0.82	1.16	0	0	6900	Other	Zm
47721	7/30/2020 9:16	Residual	Whipple ct	Blue 2	8:30	9:00	200	0.77	1.2	0	0	6000	Other	Zm
47720	7/30/2020 8:24	Residual	Tulip oak cir	Blue 2	7:40	8:20	200	0.78	1.1	0	0	8000	Other	Zm
47331	7/29/2020 14:55	Residual	Lakewood dr	Blue 2	14:30	14:53	200	0.82	1.2	0	0	4600	Other	Zm
47330	7/29/2020 14:20	Residual	Darrell dr	Blue 2	13:30	14:20	250	1.1	1.29	0	0	10000	Other	Zm
49344	7/29/2020 14:12	Residual		Purple	14:12	14:32	200	1.7	1.8	0	0	4000	Mike Rock	
49343	7/29/2020 13:45	Residual		Purple	13:45	14:05	200	1.6	1.8	0	0	4000	Mike Rock	
47329	7/29/2020 13:36	Residual		Blue 2	115	135	530	1.4	2.2	0	0	10600	S. Schueller	

49341	7/29/2020 13:17	Residual		Purple	13:17	13:37	200	1.7	1.8	0	0	4000	Mike Rock	
47328	7/29/2020 13:05	Residual	2101 n Dixie	Blue 2	13:01	13:19	250	1.08	1.32	0	0	5000	Other	Zm
47327	7/29/2020 12:13	Residual	3000 n Dixie	Blue 2	11:50	12:10	250	0.77	1.26	0	0	5000	Other	Zm
47326	7/29/2020 11:44	Residual	3900 n Dixie	Blue 2	11:14	11:40	250	1	1.28	0	0	6500	Other	Zm
47325	7/29/2020 11:22	Leak		Purple	1020	1121	530	<Null>	2	0	0	32330	S. Schueller	
49339	7/29/2020 11:00	Residual		Purple	11:00	13:00	200	1.5	1.9	0	0	24000	Mike Rock	
47323	7/29/2020 10:27	Residual		Blue 2	1007	1027	530	1.9	2	0	0	10600	S. Schueller	
49338	7/29/2020 10:14	Residual		Purple	10:14	10:34	200	1.7	1.8	0	0	4000	Mike Rock	
47324	7/29/2020 10:12	Residual	Crossfield dr	Blue 2	9:59	11:02	200	0.89	1.25	0	0	12200	Other	Zm
47322	7/29/2020 10:05	Residual		Blue 2	942	1002	530	1.4	2.5	0	0	10600	S. Schueller	
49337	7/29/2020 9:42	Residual		Purple	9:42	10:02	200	1.7	1.8	0	0	4000	Mike Rock	
47320	7/29/2020 9:38	Residual		Blue 2	915	937	530	1.5	2.3	0	0	11660	S. Schueller	
49336	7/29/2020 9:13	Residual		Purple	9:13	9:33	200	1.8	1.9	0	0	4000	Mike Rock	
47321	7/29/2020 8:56	Residual	Tallyho way	Blue 2	8:50	9:50	250	0.93	1.52	0	0	16250	Other	Zm
49335	7/29/2020 8:39	Residual		Purple	8:39	8:59	200	1.7	1.8	0	0	4000	Mike Rock	
46926	7/28/2020 14:41	Residual		Downtown	238	248	250	<Null>	2.99	0	0	2500	S. Schueller	
49334	7/28/2020 14:13	Residual		Purple	14:13	15:13	200	1.2	1.8	0	0	12000	Mike Rock	
46925	7/28/2020 14:06	Residual		South End	200	205	250	<Null>	2.54	0	0	1250	S. Schueller	
46924	7/28/2020 13:35	Residual		Yellow	115	135	150	<Null>	2.17	0	0	3000	S. Schueller	
49333	7/28/2020 13:00	Residual		Purple	13:00	14:00	200	1.4	1.8	0	0	12000	Mike Rock	
46923	7/28/2020 12:55	Residual		Red	1235	1253	250	<Null>	1.3	0	0	4500	S. Schueller	
46922	7/28/2020 12:54	Residual		Blue 3	1235	1253	250	<Null>	2.23	0	0	4500	S. Schueller	
46921	7/28/2020 12:15	Residual		Purple	1144	1204	250	0.6	1.98	0	0	7500	S. Schueller	
46920	7/28/2020 11:29	Residual		Brown	959	1029	250	<Null>	1.81	0	0	7500	S. Schueller	
46525	7/27/2020 15:51	Leak		Blue 1	220	350	250	<Null>	2.9	0	0	22500	S. Schueller	
48557	7/27/2020 14:17	Residual		Purple	14:17	15:17	200	1.3	1.9	0	0	12000	Mike Rock	
46524	7/27/2020 13:27	Other		Blue 1	1226	126	250	<Null>	2.6	0	0	15000	S. Schueller	Air from leak this morning
48556	7/27/2020 13:08	Residual		Purple	13:08	14:08	200	1.5	2.1	0	0	12000	Mike Rock	
48555	7/27/2020 12:39	Residual		Purple	12:39	12:59	200	1.7	2.2	0	0	4000	Mike Rock	
46523	7/27/2020 12:24	Leak		Blue 1	1015	1225	400	<Null>	2.6	0	0	52000	S. Schueller	
48554	7/27/2020 12:12	Residual		Purple	12:12	12:32	200	1.8	2.2	0	0	4000	Mike Rock	
48553	7/27/2020 11:39	Residual		Purple	11:39	11:59	200	1.9	2.2	0	0	4000	Mike Rock	
46522	7/27/2020 10:49	Quality Complaint		Blue 2	10:49	11:49	200	1.8	2.2	0	0	12000	Mike Rock	Mr. Walters requested that we flush line on street due to T&O. Called no answer. Also knocked on door but no one came to door. Flushed main line on street.
46521	7/27/2020 10:37	Residual		Green	200	600	200	<Null>	1.43	0	0	48000	S. Schueller	Hwy 86
46520	7/27/2020 9:55	Residual		Green	918	1018	250	<Null>	1.52	0	0	15000	S. Schueller	
49357	7/27/2020 2:00	Residual		Pear Orchard	2:00	6:00	50	0	0	0	0	12000	Mike Rock	
49366	7/27/2020 2:00	Residual		Purple	2:00	6:00	200	0	1.8	0	0	48000	Mike Rock	
46124	7/24/2020 12:48	Auto Flush		Purple	200	430	200	<Null>	1.3	0	0	30000	S. Schueller	Change settings. Monday and Friday at 2:00 am. For 4hrs 200gpm
46123	7/24/2020 10:08	Leak		Blue 1	935	1005	530	2.85	2.85	0.01	0.16	15900	S. Schueller	PH 7.92. Monochloramine. 2.75. Free 0.00
46122	7/24/2020 9:06	Auto Flush		Green	200	600	20	<Null>	1.7	0	0	48000	S. Schueller	Hwy 86
46121	7/24/2020 8:35	Auto Flush		Green	200	430	200	<Null>	1.8	0	0	30000	S. Schueller	Hwy 84

46120	7/24/2020 7:56	Auto Flush	Green	200	430	200	<Null>	2.1	0	0	30000	S. Schueller	Hwy 62
49356	7/24/2020 2:00	Residual	Pear Orchard	2:00	6:00	50	0	2.2	0	0	12000	Mike Rock	
49348	7/24/2020 2:00	Residual	Yellow	2:00	4:30	200	0	2.1	0	0	30000	Mike Rock	
49365	7/24/2020 2:00	Residual	Purple	2:00	6:00	200	0	1.8	0	0	48000	Mike Rock	
45720	7/23/2020 14:01	Leak	Blue 1	1240	200	0	<Null>	3.5	0	0	59950	S. Schueller	Flushed water at multiple spots. Different speeds
45331	7/22/2020 14:48	Residual	Blue 2	128	248	530	1.6	2.2	0	0	42400	S. Schueller	
45330	7/22/2020 13:24	Residual	Blue 2	104	124	200	1.9	2.4	0	0	4000	S. Schueller	
45329	7/22/2020 12:58	Residual	Blue 2	1238	1258	200	1.8	2.4	0	0	4000	S. Schueller	
45328	7/22/2020 12:33	Residual	Blue 2	1211	1231	200	1.7	2.4	0	0	4000	S. Schueller	
45327	7/22/2020 12:08	Residual	Blue 2	1158	1208	200	1.9	2.3	0	0	2000	S. Schueller	
45326	7/22/2020 11:57	Residual	Blue 2	1145	1155	200	1.8	2.3	0	0	2000	S. Schueller	
45325	7/22/2020 11:44	Residual	Blue 2	1131	1141	200	1.9	2.3	0	0	2000	S. Schueller	
45324	7/22/2020 11:30	Residual	Blue 2	1117	1127	200	1.9	2.3	0	0	2000	S. Schueller	
45323	7/22/2020 11:15	Residual	Blue 2	1105	1115	200	1.9	2.2	0	0	2000	S. Schueller	
45322	7/22/2020 10:59		Blue 2			0	0	0	0	0	0	S. Schueller	Couldn't locate blowoff
45321	7/22/2020 10:46	Residual	Blue 2	1035	1045	200	1.8	2	0	0	2000	S. Schueller	
45320	7/22/2020 10:26	Residual	Blue 2	1005	1025	200	2	2.2	0	0	4000	S. Schueller	Flushed at hydrant 03-033. Couldn't get on the blowoff valve
48552	7/20/2020 14:53	Residual	Purple	14:53	15:13	200	2	2.2	0	0	4000	Mike Rock	
48551	7/20/2020 14:24	Residual	Purple	14:24	14:44	200	1.9	2.2	0	0	4000	Mike Rock	
48550	7/20/2020 13:56	Residual	Purple	13:56	14:16	200	1.8	2.2	0	0	4000	Mike Rock	
48549	7/20/2020 13:27	Residual	Purple	13:27	13:47	200	1.9	2.2	0	0	4000	Mike Rock	
48548	7/20/2020 12:57	Residual	Purple	12:57	13:17	200	1.9	2.2	0	0	4000	Mike Rock	
48547	7/20/2020 12:31	Residual	Purple	12:31	12:51	200	2	2.2	0	0	4000	Mike Rock	
48546	7/20/2020 11:16	Residual	Purple	11:16	12:16	200	1.7	2	0	0	12000	Mike Rock	
48545	7/20/2020 9:58	Residual	Purple	9:58	10:58	200	1.8	2.1	0	0	12000	Mike Rock	
44920	7/20/2020 9:56	Auto Flush	Green	200	600	0	200	<Null>	1.32	0	48000	S. Schueller	
48544	7/20/2020 8:49	Residual	Purple	8:49	9:49	200	1.7	1.9	0	0	12000	Mike Rock	
49364	7/20/2020 2:00	Residual	Purple	2:00	6:00	200	0	1.7	0	0	48000	Mike Rock	
49355	7/20/2020 2:00	Residual	Pear Orchard	2:00	6:00	50	0	2.2	0	0	12000	Mike Rock	
44523	7/17/2020 14:43	Residual	Red	1104	234	200	<Null>	2.5	0	0	42000	S. Schueller	
44522	7/17/2020 10:17	Auto Flush	Green	200	430	200	<Null>	1.4	0	0	30000	S. Schueller	Hwy 86
44521	7/17/2020 9:45	Auto Flush	Green	200	430	200	<Null>	1.8	0	<Null>	30000	S. Schueller	Hwy 84
44520	7/17/2020 9:18	Auto Flush	Green	200	430	200	<Null>	2.3	0	0	30000	S. Schueller	Hwy 62
49363	7/17/2020 2:00	Residual	Purple	2:00	6:00	200	0	1.8	0	0	48000	Mike Rock	
49347	7/17/2020 2:00	Residual	Yellow	2:00	4:30	200	0	2.2	0	0	30000	Mike Rock	
49354	7/17/2020 2:00	Residual	Pear Orchard	2:00	6:00	50	0	2.1	0	0	12000	Mike Rock	
43728	7/16/2020 15:45	Leak	Purple			250	<Null>	3.2	0	0	867550	S. Schueller	Plus 1300 gallons flushed.. few days 57.75 hrs
43727	7/16/2020 15:04	Residual	Blue 2	253	303	300	2	2.7	0	0	3000	S. Schueller	
44120	7/16/2020 14:44	Residual	Blue 2	234	244	250	1.7	2.4	0	0	2500	S. Schueller	
43726	7/16/2020 14:37	Residual	Blue 2	220	230	250	1.8	2.5	0	0	2500	S. Schueller	
43725	7/16/2020 14:10	Residual	Blue 2	155	210	300	2.1	2.5	0	0	4500	S. Schueller	
43724	7/16/2020 13:52	Residual	Blue 2	110	150	200	0.5	2.5	0	0	8000	S. Schueller	
43723	7/16/2020 13:05					0	0	0	0	0	0	S. Schueller	Skip not needed. Line keeps going to next blowoff

43722	7/16/2020 13:04	<Null>			0	0	0	0	0	0	S. Schueller	Line is off.	
43721	7/16/2020 12:25	Quality Complaint	Blue 3	925	1225	250	0.5	2.8	0	0	45000	S. Schueller	Talked to customer about the problem
43720	7/16/2020 12:01	Quality Complaint	Purple	945	1200	530	2.8	2.8	0	0	71550	S. Schueller	Talked to customer about problem.
43333	7/15/2020 14:09	Residual	Blue 2	128	208	300	1.8	2.5	0	0	9000	S. Schueller	
43332	7/15/2020 13:33					0	<Null>	<Null>	0	0	0	S. Schueller	Couldn't locate blowoff
43331	7/15/2020 13:16	Residual	Blue 2	1255	115	300	1.2	2.5	0	0	6000	S. Schueller	
43330	7/15/2020 12:49	Residual	Blue 2	1230	1245	200	2	2.5	0	0	3000	S. Schueller	
43329	7/15/2020 12:26	Residual	Blue 2	1213	1223	250	2	2.5	0	0	2500	S. Schueller	
43328	7/15/2020 12:11	Residual	Blue 2	1158	1208	250	2	2.5	0	0	2500	S. Schueller	
43327	7/15/2020 11:53	Residual	Blue 2	1138	1143	250	2	2.5	0	0	1250	S. Schueller	Short flushed due customer working in the yard
43326	7/15/2020 11:35	Residual	Blue 2	1124	1134	250	2	2.5	0	0	2500	S. Schueller	
43325	7/15/2020 11:22	Residual	Blue 2	1105	1120	250	1.7	2.5	0	0	3750	S. Schueller	
43324	7/15/2020 11:02	Residual	Blue 2	1052	1102	250	2	2.5	0	0	2500	S. Schueller	
43323	7/15/2020 10:49	Residual	Blue 2	1038	1048	250	2	2.5	0	0	2500	S. Schueller	
43322	7/15/2020 10:35	Residual	Blue 2	1010	1033	250	1	2.5	0	0	5750	S. Schueller	
43321	7/15/2020 10:07	Residual	Blue 2	955	1005	250	2	2.5	0	0	2500	S. Schueller	
43320	7/15/2020 9:44	Residual	Blue 2	920	940	250	1.7	2.5	0	0	5000	S. Schueller	
42920	7/14/2020 12:58	Residual	Blue 1	1238	1258	250	0.8	2.3	0	0	5000	S. Schueller	
42529	7/13/2020 14:45	Auto Flush	Pear Orchard	930	130	50	0.5	2.4	0	0	12000	S. Schueller	Adjusted time of flush 4 hrs
42528	7/13/2020 14:25	Residual	Blue 2	125	225	300	1.1	2.5	0	0	18000	S. Schueller	
49353	7/13/2020 14:00	Residual	Pear Orchard	2:00	6:00	50	0	2.2	0	0	12000	Mike Rock	
42527	7/13/2020 13:16	Residual	Blue 2	1259	115	250	1.9	2.5	0	0	4000	S. Schueller	
42526	7/13/2020 12:48	Residual	Blue 2	1231	1246	300	0.98	2.3	0	0	4500	S. Schueller	
42525	7/13/2020 12:27	Residual	Blue 2	1210	1225	200	1.5	2.7	0	0	3000	S. Schueller	
42524	7/13/2020 12:04	Residual	Blue 2	1130	1200	200	1	2.5	0	0	6000	S. Schueller	
42523	7/13/2020 11:23	Residual	Blue 2	1111	1121	250	2	2.2	0	0	2500	S. Schueller	
42522	7/13/2020 9:54	Auto Flush	Green	200	430	250	<Null>	1.37	0	0	37500	S. Schueller	Hwy 86
42521	7/13/2020 9:33	Auto Flush	Pear Orchard	200	430	50	<Null>	0.5	0	0	7500	S. Schueller	
42520	7/13/2020 9:00	Quality Complaint	Blue 3	830	900	300	0.7	2.8	0	0	9000	S. Schueller	
49362	7/13/2020 2:00	Residual	Purple	2:00	6:00	200	0	1.9	0	0	48000	Mike Rock	
42128	7/10/2020 14:36	Auto Flush	Green	200	430	200	<Null>	1.8	0	0	30000	S. Schueller	Hwy 86
42127	7/10/2020 14:05	Auto Flush	Green	200	430	200	<Null>	1.9	0	0	30000	S. Schueller	Hwy 84
42126	7/10/2020 13:39	Auto Flush	Green	200	430	200	<Null>	2.2	0	0	30000	S. Schueller	Hwy 62
42125	7/10/2020 13:05	Auto Flush	Brown	200	400	250	<Null>	2.2	0	0	60000	S. Schueller	
42124	7/10/2020 12:50	Auto Flush	Purple	200	430	200	<Null>	2.2	0	0	30000	S. Schueller	
42123	7/10/2020 12:06	Auto Flush	Pear Orchard	200	430	50	<Null>	1	0	0	7500	S. Schueller	
42122	7/10/2020 11:32	Auto Flush	Yellow	200	430	200	<Null>	1.3	0	0	30000	S. Schueller	
49352	7/10/2020 2:00	Residual	Pear Orchard	2:00	6:00	50	0	2	0	0	12000	Mike Rock	
49361	7/10/2020 2:00	Residual	Purple	2:00	6:00	200	0	1.9	0	0	48000	Mike Rock	
49346	7/10/2020 2:00	Residual	Yellow	2:00	4:30	200	0	0	0	0	30000	Mike Rock	
48543	7/9/2020 14:21	Residual	Purple	14:21	15:21	200	1.7	1.9	0	0	12000	Mike Rock	
41729	7/9/2020 13:16	Residual	Blue 2	102	112	250	2	2.6	0	0	2500	S. Schueller	
41728	7/9/2020 12:54	Residual	Blue 2	1243	1253	250	2.3	2.6	0	0	2500	S. Schueller	

41727	7/9/2020 12:38	Residual	Blue 2	1226	1236	250	2.3	2.5	0	0	2500	S. Schueller	
41726	7/9/2020 12:18	Residual	Blue 2	1205	1215	200	2.2	2.5	0	0	2000	S. Schueller	
48541	7/9/2020 12:16	Residual	Purple	12:16	14:16	200	1.5	2	0	0	24000	Mike Rock	
41725	7/9/2020 11:54	Residual	Blue 2	1123	1153	300	0.5	2.6	0	0	9000	S. Schueller	
41724	7/9/2020 11:17	Residual	Blue 2	1105	1115	200	2.1	2.6	0	0	2000	S. Schueller	
41723	7/9/2020 11:02	Residual	Blue 2	1052	1102	200	2.1	2.6	0	0	2000	S. Schueller	
41722	7/9/2020 10:48	Residual	Blue 2	1036	1046	200	1.2	2.6	0	0	2000	S. Schueller	
41721	7/9/2020 10:33	Residual	Blue 2	1016	1030	250	2	2.5	0	0	3500	S. Schueller	
41720	7/9/2020 10:10	Residual	Blue 2	950	1010	350	0.5	2.6	0	0	7000	S. Schueller	
48542	7/9/2020 8:53	Residual	Purple	8:53	11:53	200	1.4	2.1	0	0	36000	Mike Rock	
48540	7/9/2020 8:53	Residual	Purple	8:53	11:53	200	1.4	2.1	0	0	36000	Mike Rock	
41331	7/8/2020 15:09					0	0	0	0	0	0	S. Schueller	Couldn't locate blowoff
41330	7/8/2020 14:11	Residual	Blue 2	145	210	200	0.6	2.6	0	0	5000	S. Schueller	
41329	7/8/2020 13:05	Auto Flush	Brown	900	100	200	1.57	1.8	0	0	48000	S. Schueller	
41328	7/8/2020 13:00	Residual	Blue 2	1237	1257	300	2.3	2.6	0	0	6000	S. Schueller	
41327	7/8/2020 12:25	Residual	Blue 2	1213	1223	300	2.6	2.6	0	0	3000	S. Schueller	
41326	7/8/2020 11:32	Residual	Blue 2	1119	1129	300	2.2	2.8	0	0	3000	S. Schueller	
41325	7/8/2020 11:15	Residual	Blue 2	1103	1113	300	2.2	2.8	0	0	3000	S. Schueller	
41324	7/8/2020 11:01	Residual	Blue 2	1049	1059	300	2.2	2.8	0	0	3000	S. Schueller	
41323	7/8/2020 10:47	Residual	Blue 2	1035	1045	300	2.2	2.7	0	0	3000	S. Schueller	
41322	7/8/2020 10:32	Residual	Blue 2	1015	1030	300	2.1	2.6	0	0	4500	S. Schueller	
41321	7/8/2020 10:12	Residual	Blue 2	950	1010	250	1.9	2.5	0	0	5000	S. Schueller	
41320	7/8/2020 8:39	Residual	Brown	945	345	50	1.4	1.4	0	0	18000	S. Schueller	
40922	7/7/2020 14:58	Residual	Blue 2	240	255	250	2.5	2.5	0	0	3750	S. Schueller	
40921	7/7/2020 14:34	Residual	Blue 2	218	231	250	2.5	2.9	0	0	3250	S. Schueller	
40920	7/7/2020 9:47	Residual	Brown	230	945	50	1.4	1.4	0	0	57750	S. Schueller	Hydrant is still on
40530	7/6/2020 15:06	Residual	Green	825	230	200	1.31	1.93	0	0	72000	S. Schueller	
40529	7/6/2020 14:32	Residual	Brown	1130	230	250	1.17	1.4	0.018	0.3	45000	S. Schueller	
40528	7/6/2020 11:10	Residual	Pear Orchard	1059	1109	300	0.5	2.5	0	0	3000	S. Schueller	
40527	7/6/2020 10:55	Residual	Pear Orchard	1044	1054	300	2.5	2.5	0	0	3000	S. Schueller	Flushed at 50-039
40526	7/6/2020 10:32	Residual	Blue 2	1017	1027	300	2.6	2.6	0	0	300	S. Schueller	Flushed at 05-049
40525	7/6/2020 10:08	Residual	Blue 2	949	959	300	1.25	2.4	0	0	3000	S. Schueller	Flushed at 55-188
40524	7/6/2020 9:41	Residual	Blue 2	930	940	300	2.7	2.7	0	0	3000	S. Schueller	
40523	7/6/2020 9:01	Residual	Blue 1	840	900	250	0.5	2.2	0	0	5000	S. Schueller	
49360	7/6/2020 2:00	Residual	Purple	2:00	6:00	200	0	1.9	0	0	48000	Mike Rock	
49351	7/6/2020 2:00	Residual	Pear Orchard	2:00	6:00	50	0	0	0	0	12000	Mike Rock	
40520	7/3/2020 10:28	Auto Flush	Green	200	430	200	<Null>	1.31	0	0	30000	S. Schueller	
40522	7/3/2020 8:34	Auto Flush	Green	200	400	200	<Null>	<Null>	0	0	24000	S. Schueller	
40521	7/3/2020 8:33	Auto Flush	Green	200	400	200	<Null>	<Null>	0	0	24000	S. Schueller	
49350	7/3/2020 2:00	Residual	Pear Orchard	2:00	6:00	50	0	0	0	0	12000	Mike Rock	
49359	7/3/2020 2:00	Residual	Purple	2:00	6:00	200	0	2	0	0	48000	Mike Rock	
49345	7/3/2020 2:00	Residual	Yellow	2:00	4:30	200	0	<Null>	0	0	30000	Mike Rock	
49368	7/3/2020 2:00	Residual	Brown	2:00	6:00	200	0	1.7	0	0	48000	Mike Rock	
48534	7/2/2020 14:12	Residual	Purple	10:12	12:12	200	1.3	2.2	0	0	24000	Mike Rock	
48539	7/2/2020 13:46	Residual	Purple	13:46	14:46	200	1.7	2.2	0	0	12000	Mike Rock	
48538	7/2/2020 13:39	Residual	Purple	12:39	13:39	200	1.8	2.2	0	0	12000	Mike Rock	

40120	7/2/2020 13:30	Quality Complaint		Blue 3	1215	130	250	0.5	1.87	0	0	18750	S. Schueller	
48535	7/2/2020 12:38	Residual		Purple	12:38	13:38	200	1.8	2.2	0	0	12000	Mike Rock	
48533	7/2/2020 9:03	Residual			9:03	10:03	200	1.6	2	0	0	12000	Mike Rock	
39721	7/1/2020 13:08	Residual		Green			250	<Null>	1.7	0	0	525000	S. Schueller	7 days. One hour per. Five times a day
49340	6/30/2020 15:33	Other		Yellow			100	<Null>	<Null>	0	0	288000	S. Schueller	Tank out of service
39322	6/30/2020 14:50	Residual		Brown	225	250	250	<Null>	0.79	0	0	6250	S. Schueller	
42568	6/30/2020 14:49	Residual		Purple	14:49	15:09	200	1.7	2.1	0	0	4000	Mike Rock	
39321	6/30/2020 14:17	Residual		Brown	1115	215	250	1.14	1.56	0.013	0.28	45000	S. Schueller	
42567	6/30/2020 12:43	Residual		Purple	12:43	14:43	200	0.4	1.7	0	0	24000	Mike Rock	
39320	6/30/2020 11:16	Quality Complaint		Downtown	1000	1115	200	0.62	2.1	0	0	15000	S. Schueller	
42566	6/30/2020 10:19	Residual	Lambert Ln	Purple	10:19	12:19	200	0.6	2	0	0	24000	Mike Rock	
42565	6/30/2020 9:44	Residual		Purple	9:44	10:04	200	1.9	2.2	0	0	4000	Mike Rock	
39720	6/30/2020 9:19	Residual		Green	856	916	250	0.6	2.1	0	0	5000	S. Schueller	
42564	6/30/2020 9:18	Residual		Purple	9:18	9:38	200	1.8	2.2	0	0	4000	Mike Rock	
42563	6/30/2020 8:47	Residual		Purple	8:47	9:07	200	1.7	2.2	0	0	4000	Mike Rock	
42562	6/30/2020 8:14	Residual		Purple	8:14	8:34	200	2.1	2.2	0	0	4000	Mike Rock	
38925	6/29/2020 14:59	Residual		South End	242	252	530	2.08	2.1	0	0	5300	S. Schueller	
52544	6/29/2020 14:59	Other		Yellow			<Null>	<Null>	<Null>	<Null>	<Null>	250000	S. Schueller	Taking tank order of service
38924	6/29/2020 14:05						0	0	0	0	0	0		Couldn't locate blowoff
38923	6/29/2020 13:56	Residual		South End	144	154	530	2	2.63	0.023	0.21	10600	S. Schueller	Flushed two spots. 1:30. 1:44. 530 gpm. 5300 gallons CL2 .89. CL2 2.1
38922	6/29/2020 13:25	Residual		South End	115	125	530	1.86	2.13	0	0	5300	S. Schueller	
38921	6/29/2020 13:07	Residual		South End	1205	105	530	0.61	1.9	0	0	31800	S. Schueller	<Null>
38920	6/29/2020 12:54			South End			0	0	0	0	0	0	S. Schueller	Couldn't locate blowoff
42121	6/29/2020 9:42	Auto Flush		Green	200	400	200	<Null>	<Null>	0	0	24000	S. Schueller	
42120	6/29/2020 9:39	Auto Flush		Brown	200	400	200	<Null>	<Null>	0	0	24000	S. Schueller	
41348	6/29/2020 2:00	Residual		Pear Orchard	2:00	4:30	200	<Null>	2	0	0	30000	Mike Rock	Automatic Flush
38524	6/26/2020 15:42	Quality Complaint		Green	817	317	200	1.5	1.84	0	0	84000	S. Schueller	
38523	6/26/2020 13:31	Residual		Green	1230	130	200	2	2	0	0	12000	S. Schueller	
38522	6/26/2020 10:08	Auto Flush		Green	200	400	200	<Null>	1.3	0	0	24000	S. Schueller	
38521	6/26/2020 9:21	Auto Flush		Green	200	400	200	<Null>	1.5	0	0	24000	S. Schueller	
38520	6/26/2020 8:46	Auto Flush		Green	200	430	200	<Null>	1.3	0	0	30000	S. Schueller	
41335	6/26/2020 2:00	Residual		Purple	2:00	4:00	200	<Null>	2	0	0	24000	Mike Rock	Automatic Flush
41339	6/26/2020 2:00	Residual		Brown	2:00	4:00	200	<Null>	1.9	0	0	24000	Mike Rock	Automatic Flush
41347	6/26/2020 2:00	Residual		Pear Orchard	2:00	4:30	200	<Null>	2	0	0	30000	Mike Rock	Automatic Flush
38132	6/25/2020 14:54	Residual		South End	246	256	530	2.3	2.4	0	0	5300	S. Schueller	
38131	6/25/2020 14:53	Residual		South End	222	242	650	0.5	2.4	0	0	13000	S. Schueller	
38130	6/25/2020 14:18	Residual		South End	208	218	530	2.2	3	0	0	5300	S. Schueller	
38129	6/25/2020 14:05	Residual		South End	120	205	530	2	3	0	0	23850	S. Schueller	
38128	6/25/2020 14:05	Zone	Ring Road	Blue 1	1200	1230	200	0	0	0	0	0	Other	Test
38127	6/25/2020 13:17	Residual		South End	1255	115	530	2.2	3	0	0	10600	S. Schueller	
38126	6/25/2020 12:52	Residual		South End	1232	1252	530	2.3	3	0	0	10600	S. Schueller	
38125	6/25/2020 12:28	Residual		South End	1204	1226	530	2.4	3	0	0	11660	S. Schueller	

38124	6/25/2020 11:55	Residual		South End	1148		530	2.3	3.1	0	0	10600	S. Schueller	Two spots. 1135am 1145am 530gpm 5300 gallons CL2. 2.1 CL2 2.7
38123	6/25/2020 11:24	Residual		South End	1111	1121	650	2.3	2.7	0	0	6500	S. Schueller	
38122	6/25/2020 11:00	Residual		South End	1043	1100	530	0.5	2.9	0	0	9010	S. Schueller	
42561	6/25/2020 10:51	Residual		Green	10:51	11:21	200	1.7	2.1	0	0	6000	Mike Rock	
38121	6/25/2020 10:27	Residual		South End	1010	1015	530	2.2	2.7	0	0	7950	S. Schueller	
42560	6/25/2020 10:19	Residual		Green	10:19	10:39	200	1.7	2	0	0	4000	Mike Rock	
38120	6/25/2020 10:01	Residual		South End	930	1000	530	2.2	2.7	0	0	15900	S. Schueller	
42559	6/25/2020 8:59	Residual		Green	8:59	9:59	200	1.6	1.9	0	0	12000	Mike Rock	
41352	6/25/2020 2:00	Residual		Yellow	2:00	0.229166667	200	<Null>	1.8	0	0	24000	Mike Rock	Automatic Flush
37729	6/24/2020 14:50	Leak	<Null>	Downtown	145	245	200	<Null>	3.4	0	0	12000	S. Schueller	Mike Mc. Helm St
37728	6/24/2020 13:02	Residual		South End	1230	100	750	0.5	3.4	0	0	22500	S. Schueller	
37727	6/24/2020 12:21	Residual		South End	1210	1220	530	1	3.4	0	0	5300	S. Schueller	Flushed at other side of parking lot
37726	6/24/2020 12:06	Residual		South End	1150	1205	530	1	3.6	0	0	7950	S. Schueller	
37725	6/24/2020 11:38	Residual		South End	1127	1137	530	2.3	3.4	0	0	5300	S. Schueller	
37724	6/24/2020 11:10	Residual		South End	1109	1122	530	2.6	3.5	0	0	6890	S. Schueller	
37723	6/24/2020 11:06	Residual		South End	1048	1058	530	2.7	3.4	0	0	5300	S. Schueller	
37722	6/24/2020 10:45	Residual		South End	1035	1045	530	2.8	3.4	0	0	5300	S. Schueller	
37721	6/24/2020 10:30	Residual		South End	830	1030	530	<Null>	3.2	0	0	63600	S. Schueller	
37720	6/24/2020 8:25	Residual		South End	813	823	530	2.5	3.4	0	0	5300	S. Schueller	
37332	6/23/2020 14:47	Leak		Red	200	245	200	<Null>	2.6	0	0	9000	S. Schueller	Leak was off Watson In
42558	6/23/2020 13:56	Residual		Green	13:56	14:56	200	1.2	2.1	0	0	12000	Mike Rock	
37331	6/23/2020 13:37	Residual		South End	126	136	530	2	3.3	0	0	5300	S. Schueller	
42557	6/23/2020 13:22	Residual		Green	13:22	13:42	200	1.8	2	0	0	4000	Mike Rock	
37330	6/23/2020 13:19	Residual		South End	108	118	530	2.6	3.4	0	0	5300	S. Schueller	
37329	6/23/2020 13:04	Residual		South End	1251	101	530	2.2	3.4	0	0	5300	S. Schueller	
42556	6/23/2020 12:52	Residual		Green	12:52	13:12	200	1.9	2.1	0	0	4000	Mike Rock	
42555	6/23/2020 12:33	Residual		Green	12:23	12:43	200	1.8	2	0	0	4000	Mike Rock	
37328	6/23/2020 11:57	Residual		South End	1143	1153	530	2.5	3.3	0	0	5300	S. Schueller	
37327	6/23/2020 11:36	Residual		South End	1125	1135	530	2.9	3.5	0	0	5300	S. Schueller	
37326	6/23/2020 11:16	Residual		South End	1105	1115	530	2.3	3.6	0	0	10600	S. Schueller	Two spots, second one 530 gpm, 10min, Cl2 2.1 Cl2 3.6
37325	6/23/2020 10:22	Residual		South End	1009	1019	530	2.4	3.6	0	0	5300	S. Schueller	
37324	6/23/2020 10:06	Residual		South End	953	1003	300	2.2	3.5	0	0	3000	S. Schueller	
37323	6/23/2020 9:48	Residual		South End	935	945	300	2.3	3.7	0	0	3000	S. Schueller	Flushed at hydrant 46-070
42554	6/23/2020 9:37	Residual		Green	9:37	11:37	200	1	2.1	0	0	24000	Mike Rock	
37322	6/23/2020 9:18	Residual		Downtown	905	915	200	1.9	3.4	0	0	2000	S. Schueller	
37321	6/23/2020 8:55	Residual		Red	840	850	300	2.6	2.9	0	0	3000	S. Schueller	
42553	6/23/2020 8:36	Residual		Green	8:37	9:37	200	1.2	1.9	0	0	12000	Mike Rock	
37320	6/23/2020 8:18	Residual		Red	805	815	250	2.6	2.9	0	0	2500	S. Schueller	
36930	6/22/2020 15:03	Residual		South End	253	303	250	2.2	3.05	0	0	2500	S. Schueller	
36929	6/22/2020 14:49	Residual		Downtown	236	246	250	1.2	2	0	0	2500	S. Schueller	
42552	6/22/2020 14:47	Residual		Green	14:47	15:07	200	1.6	2	0	0	4000	Mike Rock	
36928	6/22/2020 14:09	Residual		Yellow	145	205	150	0.5	2.11	0	0	3000	S. Schueller	
42551	6/22/2020 13:39	Residual		Green	13:39	14:39	200	1.4	2	0	0	12000	Mike Rock	

36927	6/22/2020 13:24	Residual	Blue 3	113	123	200	0.97	2.3	0	0	2000	S. Schueller	
42550	6/22/2020 13:03	Residual	Green	13:03	13:23	200	2	2.2	0	0	4000	Mike Rock	
36926	6/22/2020 12:42	Residual	Purple	1235	1240	300	0.86	2.14	0	0	1500	S. Schueller	
42549	6/22/2020 12:31	Residual	Green	12:31	12:51	200	2	2.2	0	0	4000	Mike Rock	
36925	6/22/2020 12:16	Residual	Brown	1155	1215	300	0.8	1.97	0	0	6000	S. Schueller	
36923	6/22/2020 11:00	Residual	Green	1000	1100	250	0.92	1.6	0	0	15000	S. Schueller	
36922	6/22/2020 9:53	Auto Flush	Green	200	430	200	<Null>	1.64	0	0	30000	S. Schueller	
42547	6/22/2020 9:44	Residual	Green	9:44	11:44	200	0.7	2.2	0	0	24000	Mike Rock	
42546	6/22/2020 9:11	Residual	Green	9:11	9:31	200	2.1	2.2	0	0	4000	Mike Rock	
42545	6/22/2020 8:31	Residual	Green	8:31	8:51	200	2.1	2.2	0	0	4000	Mike Rock	
41346	6/22/2020 2:00	Residual	Pear Orchard	2:00	4:30	200	<Null>	1.8	0	0	30000	Mike Rock	Automatic Flush
42548	6/22/2020 0:01	Residual	Green	12:01	12:21	200	2.1	2.2	0	0	4000	Mike Rock	
36924	6/19/2020 11:20	Auto Flush	Green	200	430	150	<Null>	1.6	0	0	22500	S. Schueller	
36921	6/19/2020 9:15	Auto Flush	Green	200	400	200	<Null>	1.5	0	0	24000	S. Schueller	
36920	6/19/2020 9:14	Auto Flush	Green	200	400	200	<Null>	<Null>	<Null>	0	24000	S. Schueller	
41338	6/19/2020 2:00	Residual	Brown	2:00	4:00	200	<Null>	1.9	0	0	24000	Mike Rock	Automatic Flush
41351	6/19/2020 2:00	Residual	Yellow	2:00	4:00	200	<Null>	1.9	0	0	24000	Mike Rock	Automatic Flush
41345	6/19/2020 2:00	Residual	Pear Orchard	2:00	4:30	200	<Null>	1.9	0	0	30000	Mike Rock	Automatic Flush
41334	6/19/2020 2:00	Residual	Purple	2:00	4:00	200	<Null>	2.2	0	0	24000	Mike Rock	Automatic Flush
42544	6/17/2020 15:16	Residual	Green	15:16	15:36	200	2.1	2.2	0	0	4000	Mike Rock	
42543	6/17/2020 14:34	Residual	Green	14:34	14:54	200	2.1	2.2	0	0	4000	Mike Rock	
42542	6/17/2020 14:08	Residual	Green	14:08	14:28	200	2.1	2.2	0	0	4000	Mike Rock	
42541	6/17/2020 13:37	Residual	Green	13:37	13:57	200	2	2.2	0	0	4000	Mike Rock	
42540	6/17/2020 13:09	Residual	Green	13:09	13:29	200	2.1	2.2	0	0	4000	Mike Rock	
42539	6/17/2020 12:38	Residual	Green	12:38	12:58	200	1.8	2.2	0	0	4000	Mike Rock	
42538	6/17/2020 12:09	Residual	Green	12:09	12:29	200	1.9	2.1	0	0	4000	Mike Rock	
42537	6/17/2020 11:41	Residual	Green	11:41	12:01	200	1.7	1.9	0	0	4000	Mike Rock	
42536	6/17/2020 10:17	Residual	Green	10:17	11:17	200	1.5	1.7	0	0	12000	Mike Rock	
42534	6/17/2020 9:03	Residual	Green	9:03	10:03	200	1.3	1.6	0	0	12000	Mike Rock	
42535	6/16/2020 13:38	Residual	Green	13:38	14:38	200	1.1	1.7	0	0	12000	Mike Rock	
42533	6/16/2020 12:29	Residual	Green	12:29	13:29	200	0.9	1.5	0	0	12000	Mike Rock	
42532	6/16/2020 11:21	Residual	Green	11:21	12:21	200	0.8	1.5	0	0	12000	Mike Rock	
42531	6/16/2020 9:12	Residual	Green	9:12	11:12	200	0.6	1.8	0	0	24000	Mike Rock	
41344	6/15/2020 2:00	Residual	Pear Orchard	2:00	4:30	200	<Null>	2	0	0	30000	Mike Rock	Automatic Flush
35725	6/12/2020 15:00	Residual	Green	1235	300	400	1.1	1.81	0	0	58000	S. Schueller	
35724	6/12/2020 11:51	Auto Flush	Pear Orchard	200	400	200	<Null>	1.74	0	0	24000	S. Schueller	
35723	6/12/2020 11:03	Auto Flush	Green	1050	1100	200	0.9	1.1	0	0	2000	S. Schueller	Auto flusher valve was off.
35722	6/12/2020 9:58	Auto Flush	Green	200	400	200	<Null>	1.43	0	0	24000	S. Schueller	
35721	6/12/2020 9:26	Auto Flush	Green	200	400	200	<Null>	2.05	0	0	24000	S. Schueller	
41333	6/12/2020 2:00	Residual	Purple	2:00	4:00	200	<Null>	2	0	0	24000	Mike Rock	Automatic Flush
41343	6/12/2020 2:00	Residual	Pear Orchard	2:00	4:30	200	<Null>	1.9	0	0	30000	Mike Rock	Automatic Flush
41337	6/12/2020 2:00	Residual	Brown	2:00	4:00	200	<Null>	1.7	0	0	24000	Mike Rock	Automatic Flush
41350	6/12/2020 2:00	Residual	Yellow	2:00	4:00	200	<Null>	2	0	0	24000	Mike Rock	Automatic Flush
36521	6/11/2020 13:53	Residual	Red	1140	152	50	0.5	2.3	0	0	6600	S. Schueller	
36520	6/11/2020 11:32	Residual	Red	1115	1130	250	0.5	2.6	0	0	3750	Water Quality	
36120	6/11/2020 11:12	Residual	Red	925	1110	400	1.04	2.6	0	0	42000	Water Quality	
35325	6/10/2020 15:03	Residual	Red	253	303	400	1.8	2.3	0	0	4000	Water Quality	

35324	6/10/2020 14:55	Residual		Red	241	251	400	1.14	2.3	0	0	4000	Water Quality	
35323	6/10/2020 14:35	Residual		Red	225	235	300	2.2	3.2	0	0	3000	Water Quality	
35322	6/10/2020 14:17	Residual		Red	205	215	200	0.5	1.98	0	0	2000	Water Quality	
35321	6/10/2020 14:13	Residual		Blue 3	205	210	150	1.57	1.57	0	0	750	Water Quality	
35320	6/10/2020 14:02	Residual		Red	1050	200	250	0.7	1.84	0	0	50000	S. Schueller	
34923	6/9/2020 14:02	Residual		Red	1135	200	200	0.8	1.98	0	0	29000	Water Quality	
34922	6/9/2020 10:39	Residual		Red	935	1035	300	1.2	2.55	0.019	0.16	18000	Water Quality	Customer said that water had a taste
34921	6/9/2020 9:26	Residual		Red	915	925	300	2.2	2.4	0	0	3000	Water Quality	
34920	6/8/2020 15:30	Quality Complaint		Green			0	<Null>	2.27	0	0	1673500	Water Quality	Air after main break. flushed 5 days
34528	6/8/2020 14:12	Residual		Red	200	210	400	1.6	2.4	0	0	4000	Water Quality	
34527	6/8/2020 13:53	Residual		Red	124	152	300	1.5	2.4	0	0	8400	Water Quality	
34526	6/8/2020 13:15	Residual		Red	1250	115	300	2	2.4	0	0	7500	Mike Rock	
34525	6/8/2020 12:44	Residual		Red	1230	1240	400	2.3	2.5	0	0	4000	Water Quality	
34524	6/8/2020 12:11	Residual		Red	1200	1210	250	2.4	2.5	0	0	2500	Water Quality	
34523	6/8/2020 11:56	Residual		Red	1140	1154	200	2.2	2.5	0	0	2800	Water Quality	
34522	6/8/2020 11:38	Residual		Red	1120	1135	200	0.8	2.5	0	0	3000	Water Quality	
34521	6/8/2020 11:17	Residual		Red	1105	1115	200	2.2	2.5	0	0	2000	Water Quality	
34520	6/8/2020 10:46	Residual		Red	955	1045	200	1.5	2.4	0	0	10000	Water Quality	
41342	6/8/2020 2:00	Residual		Pear Orchard	2:00	4:30	200	<Null>	2	0	0	30000	Mike Rock	Automatic Flush
34121	6/5/2020 10:48	Residual		Green			0	<Null>	1.44	0	0	0	Water Quality	Automatic flusher was off. Turn back on
34120	6/5/2020 9:55	Residual		Green			0	<Null>	1.82	0	0	0	Water Quality	Automatic flusher was off. Turn back on
41336	6/5/2020 2:00	Residual		Brown	2:00	4:00	200	<Null>	1.8	0	0	24000	Mike Rock	Automatic Flush
41332	6/5/2020 2:00	Residual		Purple	2:00	4:00	200	<Null>	2.1	0	0	24000	Mike Rock	Automatic Flush
41349	6/5/2020 2:00	Residual		Yellow	2:00	4:00	200	<Null>	2	0	0	24000	Mike Rock	Automatic Flush
41341	6/5/2020 2:00	Residual		Pear Orchard	2:00	4:30	200	<Null>	1.8	0	0	30000	Mike Rock	Automatic Flush
41731	6/3/2020 11:25	Residual		Green	11:25	12:25	200	0.7	1.7	0	0	12000	Mike Rock	
41730	6/3/2020 10:14	Residual		Green	10:14	11:14	200	0.8	1.6	0	0	12000	Mike Rock	
42530	6/3/2020 0:37	Residual		Green	12:37	14:37	200	0.5	1.6	0	0	24000	Mike Rock	
32534	6/1/2020 13:13	Residual		Red	1254	113	350	1.4	2.4	0	0	6650	Water Quality	
32533	6/1/2020 12:51	Residual		Red	1230	1250	300	1.2	2.4	0	0	6000	Water Quality	
32532	6/1/2020 12:22	Residual		Red	1152	122	300	2	2.6	0	0	9000	Water Quality	Flushed two new roads new neighborhood
32531	6/1/2020 11:49						0	0	0	0	0	0	Water Quality	Couldn't flush due to ROCKS are in the valve box
32530	6/1/2020 11:41						0	0	0	0	0	0	Water Quality	Couldn't locate blowoff
32529	6/1/2020 11:29	Residual		Red	1055	1120	300	2.2	2.3	0	0	7500	Water Quality	
32528	6/1/2020 10:50	Residual		Red	1027	1050	350	2.05	2.5	0	0	8050	Water Quality	
41340	6/1/2020 2:00	Residual		Pear Orchard	2:00	4:30	200	<Null>	1.8	0	0	30000	Mike Rock	Automatic Flush
236972	5/29/2020 19:00	Quality Complaint	<Null>	Yellow	1052	1105	150	3.4	3	0	0	1950	Water Quality	<Null>
32925	5/29/2020 15:02	Residual		Brown	220	300	250	<Null>	1.5	0.021	0.25	10000	Water Quality	
236568	5/29/2020 14:30	Residual	<Null>	Yellow	205	225	100	0.1	2.9	0	0	2000	Water Quality	<Null>
32924	5/29/2020 13:41	Residual		Purple	121	141	150	0.6	1.54	0	0	3000	Water Quality	

32923	5/29/2020 13:14	Residual		Blue 3	1243	113	200	0	2.4	0	0	6000	Water Quality	
32922	5/29/2020 10:42	Residual		Green	200	400	200	0	1.5	0.014	0.27	24000	Water Quality	
32921	5/29/2020 10:07	Residual		Green	200	400	200	<Null>	1.6	0.017	0.23	24000	Water Quality	
32920	5/29/2020 9:03	Residual		Green	730	900	100	1.58	2.3	0.018	0	153000	Water Quality	Over night
33329	5/29/2020 2:00	Residual		Brown	2:00	4:00	200	<Null>	1.9	0	0	24000	Mike Rock	Automatic Flush
33335	5/29/2020 2:00	Residual		Pear Orchard	2:00	4:00	200	<Null>	2.4	0	0	24000	Mike Rock	Automatic Flush
33324	5/29/2020 2:00	Residual		Purple	2:00	4:00	200	<Null>	2	0	0	24000	Mike Rock	Automatic Flush
32527	5/28/2020 15:50						0	0	0	0	0	0		
32526	5/28/2020 15:48						0	0	0	0	0	0		
32525	5/28/2020 15:48						0	0	0	0	0	0		
33361	5/28/2020 14:37	Residual		Green	14:37	14:57	200	1.3	1.6	0	0	4000	Mike Rock	
33360	5/28/2020 14:11	Residual		Green	14:11	14:31	200	1.3	1.6	0	0	4000	Mike Rock	
32130	5/28/2020 13:54	Residual		Red	130	150	300	2.3	3.1	0	0	6000	Water Quality	
33359	5/28/2020 13:39	Residual		Green	13:39	13:59	200	1.6	1.9	0	0	4000	Mike Rock	
32129	5/28/2020 13:27	Residual		Red	105	125	300	2.4	3	0	0	6000	Water Quality	
33358	5/28/2020 13:12	Residual		Green	13:12	13:32	200	1.4	1.7	0	0	4000	Mike Rock	
32128	5/28/2020 12:52	Residual		Red	1245	100	300	0	0	0	0	3000	Water Quality	Blow off pipe below ground unable to sample
32127	5/28/2020 12:42	Residual		Red	1232	1242	300	2.9	3.1	0	0	3000	Water Quality	
32126	5/28/2020 12:30	Residual		Red	1205	1230	300	2.3	3.1	0	0	7500	Water Quality	
32125	5/28/2020 12:00	Residual		Red	1150	1200	300	2.3	3.3	0	0	3000	Water Quality	
32124	5/28/2020 11:48	Residual		Red	1137	1147	400	2.5	3.1	0	0	4000	Water Quality	
32123	5/28/2020 11:35	Residual		Red	1125	1135	400	2.7	3.1	0	0	4000	Water Quality	
32122	5/28/2020 11:20	Residual		Red	1105	1120	400	2.1	2.9	0	0	6000	Water Quality	
32121	5/28/2020 10:59	Residual		Red	1047	1057	400	2.2	2.9	0	0	4000	Water Quality	
32120	5/28/2020 10:45	Residual		Red	845	1045	400	2.2	2.8	0	0	48000	Water Quality	
33337	5/28/2020 9:00	Line Modification		Blue 3	9:00	13:00	500	<Null>	2.3	0	0	120000	Mike Rock	
33357	5/28/2020 8:51	Residual		Green	8:51	12:51	200	1	2.2	0	0	48000	Mike Rock	
33362	5/28/2020 3:12	Residual		Green	15:12	15:32	200	1.7	2	0	0	4000	Mike Rock	
31727	5/27/2020 15:32	Residual		Green	730	330	100	0.96	1.59	0	0	48000	Water Quality	
31726	5/27/2020 14:31	Residual		Red	213	230	400	2.8	3.2	0	0	6800	Water Quality	
31725	5/27/2020 13:30	Residual		Red	106	129	350	2.6	3.3	0	0	8050	Water Quality	
31724	5/27/2020 13:02	Residual		Red	1252	102	400	2.6	3.2	0	0	4000	Water Quality	The blowoff pipe is Under a bush
31723	5/27/2020 12:50	Residual		Red	1229	1249	300	2.9	3.2	0	0	6000	Water Quality	
31722	5/27/2020 12:26	Residual		Red	1140	1225	400	2.6	3.1	0	0	18000	Water Quality	
31721	5/27/2020 11:00	Residual		Blue 2	1050	1100	200	1.2	2.3	0	0	2000	Water Quality	
31720	5/27/2020 10:46	Quality Complaint		Blue 2	1005	1045	200	0.9	2.3	0	0	8000	Water Quality	Talked to customer about the water
32131	5/27/2020 10:21	New Line	Helm St	Downtown	7:00 am	4:30 PM	50	0	0	0	0	28500	Other	Mike Mc
31719	5/27/2020 9:43	Quality Complaint		Blue 1	913	943	150	2.2	3	0	0	4500	Water Quality	Talked to customer about the smells
33336	5/27/2020 9:00	Line Modification		Blue 3	9:00	13:00	500	<Null>	2.2	0	0	120000	Mike Rock	
30522	5/26/2020 15:41	Residual		Green	730	330	100	0.5	0.9	0	0	48000	Water Quality	
30521	5/26/2020 13:58	Quality Complaint		Downtown	100	200	150	0	2.5	0	0	9000	Water Quality	Flushed at hydrant 54-031

33353	5/25/2020 2:00	Residual	Pear Orchard	2:00	4:00	200	<Null>	2	0	0	24000	Mike Rock	Automatic Flush	
31321	5/22/2020 14:59	Quality Complaint	Green	830	300	100	0	0.5	0	0	39000	Water Quality		
31320	5/22/2020 10:16	Residual	Green	200	400	200	0	1.6	0	0	24000	Water Quality		
31319	5/22/2020 9:05	Residual	Green	200	400	200	0	1.9	0	0	24000	Water Quality		
33323	5/22/2020 2:00	Residual	Purple	2:00	4:00	200	<Null>	2.1	0	0	24000	Mike Rock	Automatic Flush	
33328	5/22/2020 2:00	Residual	Brown	2:00	4:00	200	<Null>	1.9	0	0	24000	Mike Rock	Automatic Flush	
33334	5/22/2020 2:00	Residual	Pear Orchard	2:00	4:00	200	<Null>	2.1	0	0	24000	Mike Rock	Automatic Flush	
30926	5/21/2020 14:48	Residual	Red	231	247	400	2.3	3.3	0	0	6400	Water Quality		
30925	5/21/2020 14:28	Residual	Red	207	227	400	2.6	3.1	0	0	8000	Water Quality		
30924	5/21/2020 13:56	Residual	Red	135	155	300	0.8	3	0	0	6000	Water Quality		
30923	5/21/2020 13:06	Residual	Red	1225	105	400	2.2	3	0	0	16000	Water Quality		
30922	5/21/2020 12:13	Residual	Red	855	1210	200	0.7	3.1	0	0	39000	Water Quality		
30921	5/21/2020 12:02	Residual	Red	1101	1201	200	1.7	2.9	0	0	12000	Water Quality		
30920	5/21/2020 10:56	Residual	Red	1035	1055	200	2.6	2.9	0	0	4000	Water Quality		
30919	5/21/2020 9:37	Residual	Red	908	935	200	<Null>	3.1	0	0	5400	Water Quality		
33343	5/20/2020 15:04	Residual	Green	15:04	15:24	200	1.4	1.9	0	0	4000	Mike Rock		
33342	5/20/2020 14:36	Residual	Green	14:36	14:56	200	1.3	2	0	0	4000	Mike Rock		
33341	5/20/2020 14:09	Residual	Green	14:09	14:29	200	1.2	1.8	0	0	4000	Mike Rock		
30123	5/20/2020 13:38	Residual	Red	124	135	300	2.9	3.1	0	0	3300	Water Quality		
30122	5/20/2020 13:21	Residual	Red	110	120	200	<Null>	3.4	0	0	2000	Water Quality		
33340	5/20/2020 12:00	Residual	Green	12:00	14:00	200	1.3	1.9	0	0	24000	Mike Rock		
30121	5/20/2020 11:24	Leak	Roses Tulip	Red	1018	1118	250	0	3.1	0	0	13250	Water Quality	Main leak in Roses Tulip Subdivision
30120	5/20/2020 9:37	Residual	Red	920	935	150	2.9	3.4	0	0	2250	Water Quality		
33339	5/20/2020 9:23	Residual	Green	9:23	11:23	200	1	2	0	0	24000	Mike Rock		
30119	5/20/2020 9:12	Residual	Red	901	911	300	3.1	3.4	0	0	3000	Water Quality		
30118	5/20/2020 9:01	Residual	Red	843	853	300	3	3.4	0	0	3000	Water Quality		
29722	5/19/2020 15:02	Residual	Red	1040	300	169.5	0.7	2.6	0	0	44000	Water Quality	Average flows	
29721	5/19/2020 14:45	Residual	Red	228	245	250	2.6	3.4	0	0	3750	Water Quality		
29720	5/19/2020 14:00	Residual	Red	118	200	200	1.6	3.1	0	0	8400	Water Quality		
33356	5/19/2020 13:58	Residual	Green	13:58	14:58	200	1.1	2.1	0	0	12000	Mike Rock		
33355	5/19/2020 13:07	Residual	Green	13:07	13:37	200	1.1	1.9	0	0	6000	Mike Rock		
33338	5/19/2020 12:32	Residual	Green	12:32	14:32	200	1.3	2	0	0	24000	Mike Rock		
29719	5/19/2020 12:17	Residual	Red	1155	1215	400	1.3	3.3	0	0	8000	Water Quality		
33354	5/19/2020 12:00	Residual	Green	12:00	13:00	200	0.9	1.8	0	0	12000	Mike Rock		
29718	5/19/2020 10:35	Residual	Red	935	1035	300	2.2	2.7	0	0	18000	Water Quality		
33352	5/18/2020 18:33	Residual	Pear Orchard	2:00	4:00	200	<Null>	2	0	0	24000	Mike Rock	Automatic Flush	
29333	5/18/2020 15:20	Residual	Red	310	320	500	2.1	3.2	0	0	5000	Water Quality		
29332	5/18/2020 14:56	Residual	Red	245	255	150	2.7	3.1	0	0	1500	Water Quality		
29331	5/18/2020 14:40	Residual	Red	208	238	150	2.7	3	0	0	4500	Water Quality		
29330	5/18/2020 14:00	Residual	Red	138	158	300	2.5	3.2	0	0	6000	Water Quality		
29329	5/18/2020 13:33	Residual	Red	112	128	200	2.7	3.2	0	0	3200	Water Quality	2nd speed	
29328	5/18/2020 13:30	Residual	Red	12:48	1:12	500	2.6	2.7	0	0	12000	Water Quality	1st. Speed	
29327	5/18/2020 12:45	Residual	Red	1221	1238	200	2.7	3.4	0	0	3400	Water Quality		
29326	5/18/2020 11:33	Residual	Red	1112	1132	530	2.9	3.3	0	0	10600	Water Quality		
29325	5/18/2020 11:09	Residual	Red	1056	1106	530	3	3.2	0	0	5300	Water Quality		

29324	5/18/2020 10:51	Residual		Red	1039	1049	540	2.9	3.3	0	0	4500	Water Quality		
29323	5/18/2020 10:35	Residual		Red	1016	1032	650	2.7	3.2	0	0	10400	Water Quality		
29322	5/18/2020 10:14	Residual		Red	1001	1011	750	2.9	3.3	0	0	7500	Water Quality		
29321	5/18/2020 9:55	Residual		Red	937	954	650	2.9	3.2	0	0	11050	Water Quality	Sod is over blow off. Flushed at hydrant 29-008	
29320	5/18/2020 9:27	Residual		Red	854	924	530	2.7	3	0	0	15900	Water Quality		
29319	5/18/2020 8:51	Residual		Red	830	850	650	3	3.2	0	0	13000	Water Quality		
28919	5/15/2020 9:46	Residual		Green	200	400	200	0	1.7	0	0	24000	Water Quality		
28918	5/15/2020 9:43	Residual		Green	200	400	200	0	1.5	0	0	24000	Water Quality		
33333	5/15/2020 2:00	Residual		Pear Orchard	2:00	4:00	200	<Null>	1.9	0	0	24000	Mike Rock	Automatic Flush	
33322	5/15/2020 2:00	Residual		<Null>	2:00	4:00	200	<Null>	2.1	0	0	24000	Mike Rock	Automatic Flush	
33327	5/15/2020 2:00	Residual		Brown	2:00	4:00	200	<Null>	1.9	0	0	24000	Mike Rock	Automatic Flush	
28529	5/14/2020 17:31	Leak		Blue 3	1700	1730	100	0	1.9	0	0	3000			
28528	5/14/2020 15:13	Residual		Red	305	315	500	2	3.4	0	0	5000	Water Quality	Andrew located b.o. what back and flushed b.o.	
28527	5/14/2020 14:42	Residual		Red	224	240	250	2.8	3.6	0	0	4000	Water Quality		
28526	5/14/2020 14:17	Residual		Red	147	159	250	1.8	3.2	0	0	3000	Water Quality		
28525	5/14/2020 13:43	Residual		Red	130	142	530	2.9	3.5	0	0	6360	Water Quality		
28524	5/14/2020 13:26	Residual		Red	101	125	500	3	3.4	0	0	12000	Water Quality	Cap will not stay in Unable to Find B.O. Flushed at hydrant 29-030. Believe valve box is under driveway	
28523	5/14/2020 12:52	Residual		Red	1235	1250	530	2.4	3.3	0	0	7950	Water Quality	Unable to Find B.O. Flushed at hydrant 29-030. Believe valve box is under driveway	
28522	5/14/2020 12:03	Residual		Red	1120	1200	500	2.3	3.4	0	0	28000	Water Quality	+8000 flushing rock out of pipe	
28521	5/14/2020 10:31	Residual		Red	1020	1030	300	3	3.4	0	0	3000	Water Quality		
28519	5/14/2020 10:15	Residual		Red	940	1014	300	3	3.4	0	0	10200	Water Quality		
28520	5/14/2020 10:15	Other	Helm St FH	Downtown			350	<Null>	<Null>	<Null>	<Null>	65000	Other	Mike Mc	
28518	5/14/2020 9:34	Residual		Red	917	933	530	2.7	3.4	0	0	8480	Water Quality		
29318	5/14/2020 8:08	Zone		Red	246	25	500	2.9	3.5	0	0	5000	Water Quality		
28127	5/13/2020 15:05	Residual		Red	300	305	650	2.8	3.4	0	0	3250	Water Quality		
28126	5/13/2020 15:00	Residual		Red	248	258	650	2.8	3.4	0	0	6500	Water Quality		
28125	5/13/2020 14:45	Residual		Red	215	245	530	3.2	3.4	0	0	15900	Water Quality		
28124	5/13/2020 14:02	Residual		Red	140	200	530	2.7	3.4	0	0	10600	Water Quality		
28123	5/13/2020 13:20	Residual		Red	1258	113	530	2.9	3.3	0	0	10600	Water Quality	SS	
28122	5/13/2020 12:54	Residual		Red	1241	1251	530	2.2	3.1	0	0	5300	Water Quality	SS	
28121	5/13/2020 12:40	Residual		Red	1228	1238	300	1	3.3	0	0	3000	Water Quality	SS	
28120	5/13/2020 11:29	Quality Complaint		Hydrant	Downtown	1056	1126	250	2.4	3.2	0	0	7500	Water Quality	SS
28119	5/13/2020 10:47	Quality Complaint		Hydrant 48-053	Downtown	1025	1046	250	2.7	2.9	0	0	5250	Water Quality	SS
28118	5/13/2020 10:13	Quality Complaint		1037 Greenway dr back side of neighborhood	South End	900	1015	250	1.6	2.7	0	0	18750	Water Quality	SS
27725	5/11/2020 15:40	Residual		South End	2:45	3:40	530	1.8	2.9	0	0	29150	Maintenance	Will Ginn	
27724	5/11/2020 14:42	Residual		South End	2:19	2:41	530	2.7	3	0	0	11130	Maintenance	Will Ginn	
27723	5/11/2020 14:17	Residual		South End	2:00	2:15	530	2.4	2.9	0	0	7950	Maintenance	Will Ginn	
27722	5/11/2020 13:57	Residual		<Null>	1:33	1:53	300	2.8	3	0	0	6000	Maintenance	Will Ginn. SouthEnd. Was flushed 4/21/20. Water was very clean.	

27721	5/11/2020 11:31	Residual		Downtown	11:15	11:30	100	2.8	3	0	0	1500	Maintenance	Will Ginn
27720	5/11/2020 11:15	Residual		Downtown	10:35	11:10	530	1.6	2.7	0	0	18550	Maintenance	Will Ginn
27719	5/11/2020 10:11	Residual		Downtown			0	0	0	0	0	0		Vehicle parked over blowoff valve. Couldn't access.
27718	5/11/2020 10:04	Residual		Downtown	9:10	9:55	300	0.9	2.7	0	0	13500	Maintenance	Will Ginn
33351	5/11/2020 2:00	Residual		Pear Orchard	2:00	4:00	200	<Null>	2	0	0	24000	Mike Rock	Automatic Flush
27323	5/8/2020 16:10	Residual	Browns ln	Downtown	1502	1547	250	1.2	2.7	0	0	11250	Maintenance	
27322	5/8/2020 16:09	Residual	120 hill st	Downtown	1433	1457	300	1.6	2.4	0	0	7200	Maintenance	
27321	5/8/2020 16:07	Residual	Woodland dr	Downtown	1245	1350	250	2.4	2.5	0	0	16250	Maintenance	
27320	5/8/2020 16:05	Residual	Woodland ct	Downtown	1105	1130	300	2.1	2.4	0	0	7500	Maintenance	
27319	5/8/2020 16:04	Residual	Lee rd	Downtown	930	1055	250	1.6	2	0	0	21250	Maintenance	
33722	5/8/2020 11:43	Residual		Green	200	400	200	<Null>	<Null>	0	0	24000	Water Quality	Automatic flusher
27318	5/8/2020 11:23	Quality Complaint		Downtown	1115	1155	275	0	0	0	0	11000	Maintenance	Clear with white cup. SS
33720	5/8/2020 8:36	Residual		Green	200	400	200	<Null>	<Null>	0	0	24000	Water Quality	Automatic flusher
33321	5/8/2020 2:00	Residual		Purple	2:00	4:00	200	<Null>	2	0	0	24000	Mike Rock	Automatic Flush
33332	5/8/2020 2:00	Residual		Pear Orchard	2:00	4:00	200	<Null>	2	0	0	24000	Mike Rock	Automatic Flush
33326	5/8/2020 2:00	Residual		Brown	2:00	4:00	200	<Null>	2	0	0	24000	Mike Rock	Automatic Flush
26926	5/7/2020 15:15	Residual	702 sunrise ln	Downtown	1500	1545	300	0.2	2.4	0	0	13500	Maintenance	
26925	5/7/2020 14:52	Residual	Monin rd	Downtown	14:30	1440	250	1.8	2	0	0	2500	Maintenance	
26924	5/7/2020 14:13	Residual	Governors ct	Downtown	1345	1410	200	2.5	2.6	0	0	7000	Maintenance	
26923	5/7/2020 13:34	Residual	Bellwood dr apt 546	Downtown	1330	1340	200	3	3.1	0	0	2000	Maintenance	
26922	5/7/2020 13:31	Residual	Bellwood dr apt 600	Downtown	1233	1320	250	0.4	2.6	0	0	11750	Maintenance	
33349	5/7/2020 13:12	Residual		Green	13:12	15:12	200	0.7	1.6	0	0	24000	Mike Rock	
26921	5/7/2020 11:49	Residual	Carolina ct	Downtown	1047	1147	200	0.6	2.5	0	0	12000	Maintenance	
33348	5/7/2020 10:46	Residual		Green	10:46	12:46	200	1.2	2.2	0	0	24000	Mike Rock	
26920	5/7/2020 10:19	Residual	Claysville landing	Downtown	1015		200	2.8	2.9	0	0	2000	Maintenance	
26919	5/7/2020 10:10	Residual	120 helmwood	Downtown	954	1004	200	3.1	3.4	0	0	2000	Maintenance	
26918	5/7/2020 9:49	Residual	Robbins and green bamboo	Downtown	920	944	200	2.6	2.8	0	0	5600	Maintenance	
33347	5/7/2020 8:36	Residual		Green	8:36	10:36	200	1.3	2.1	0	0	24000	Mike Rock	
26522	5/6/2020 14:03	Residual	Behind houches plaza	Downtown	1400	1415	250	3	3.3	0	0	3750	Maintenance	
26521	5/6/2020 13:53	Residual	Yates cir	Downtown	1250	1355	200	1.4	2.3	0	0	13000	Maintenance	
33330	5/6/2020 13:45	Quality Complaint		Red	13:45	14:45	200	1.8	2	0	0	12000	Mike Rock	
26520	5/6/2020 13:09	Residual	Orchard dr	Downtown	11:18	1151	200	0.2	2.4	0	0	6600	Maintenance	
26519	5/6/2020 11:11	Residual	Sycamore st	Downtown	10:30	1110	200	0.3	3.1	0	0	8000	Maintenance	
26518	5/6/2020 9:26	Residual	St James ave	Downtown	8:56	924	300	2	3.1	0	0	8400	Maintenance	
26126	5/5/2020 16:08	Residual	Hagan ave	Downtown	1530	1600	350	1.6	2	0	0	10500	Maintenance	
26125	5/5/2020 14:57	Residual	Cleaver st	Downtown	1456	1524	100	1.6	2	0	0	2800	Maintenance	
26124	5/5/2020 14:49	Residual	Mallory st	Downtown	1420	1446	100	1.6	2.5	0	0	2600	Maintenance	
26123	5/5/2020 14:04	Residual	GlenMary st	Downtown	1330	1405	150	1.7	2.8	0	0	3750	Maintenance	
26122	5/5/2020 13:25	Residual	Hillcrest dr	Downtown	12:53	1325	150	2.4	2.7	0	0	4800	Maintenance	

33346	5/5/2020 12:33	Residual		Green	12:33	13:33	200	1.2	2	0	0	12000	Mike Rock	
26121	5/5/2020 11:58	Residual	United memorial Methodist	Downtown	1040	1155	250	2	2.3	0	0	18750	Maintenance	
26120	5/5/2020 10:20	Residual	INT park ln	Downtown	9:50		250	2.6	2.9	0	0	10750	Maintenance	
26119	5/5/2020 9:44	Residual	626 N.miles st	Downtown	920	943	250	2.9	3	0	0	5750	Maintenance	
26118	5/5/2020 9:03	Residual	Henon ln	Downtown	8:57	9:12	200	3.1	3.6	0	0	3000	Maintenance	Car parked over valve went to hydrant
25324	5/4/2020 15:31	Residual	535 Churchill ct	Downtown	14:45	15:30	300	1.9	2.3	0	0	13500	Maintenance	
25718	5/4/2020 14:36	Residual	310 high st	Downtown	14:23	14:33	200	3.4	3.5	0	0	2000	Maintenance	
25323	5/4/2020 13:37	Residual	Helmwood plaza/donut shop	Downtown	13:35	14:09	200	2.6	2.9	0	0	7200	Maintenance	400
25322	5/4/2020 13:30	Residual	Helmwood plaza	Downtown	13:11	13:27	200	2.1	3	0	0	3200	Maintenance	
25321	5/4/2020 13:23	Residual	242 W.poplar st	Downtown	11:57	12:10	250	3.6	3.8	0	0	3250	Maintenance	Couldn't find B.O. went to F.H.
25320	5/4/2020 13:22	Residual	Michelle ave	Downtown	10:27	10:35	200	3	3.1	0	0	1600	Maintenance	
25319	5/4/2020 13:20	Residual	Melanie ln	Downtown	11:25	11:42	200	2.6	3.1	0	0	3400	Maintenance	
25318	5/4/2020 13:18	Residual	648 westport rd	Downtown	9:33	9:43	300	2.56	2.6	0	0	3000	Maintenance	
33345	5/4/2020 11:39	Residual		Green	11:39	14:39	200	0.8	2.1	0	0	36000	Mike Rock	
33344	5/4/2020 10:31	Residual		Green	10:31	11:31	200	1.3	2.3	0	0	12000	Mike Rock	
33350	5/4/2020 2:00	Residual		Pear Orchard	2:00	4:00	200	<Null>	2	0	0	24000	Mike Rock	Automatic Flush
24524	5/1/2020 15:32	Residual		Downtown	2:40	3:30	300	1.9	2.8	0	0	15000	Maintenance	Will Ginn
24523	5/1/2020 14:11	Residual		Downtown	1:38	2:08	300	2.05	3.3	0	0	9000	Maintenance	Will Ginn
24522	5/1/2020 13:30	Residual		Downtown	1:06	1:27	150	2.57	2.98	0	0	3150	Maintenance	Will Ginn
24521	5/1/2020 13:05	Residual		Downtown	12:35pm	1:00pm	100	2.37	2.87	0	0	2500	Maintenance	Will Ginn
24520	5/1/2020 11:48	Residual		Downtown	11:20am	11:45am	300	2.19	3.11	0	0	7500	Maintenance	Will Ginn
24519	5/1/2020 11:16	Residual		Downtown	10:40am	11:15am	300	2.81	3.22	0	0	10500	Maintenance	Will Ginn
24518	5/1/2020 10:04	Residual		Downtown	9:19am	9:59am	300	2.7	3	0	0	12000	Maintenance	Will Ginn
33723	5/1/2020 8:45	Residual		Green	200	400	200	<Null>	<Null>	0	0	24000	Water Quality	Automatic flusher
33721	5/1/2020 3:41	Auto Flush		Green	200	400	200	<Null>	<Null>	0	0	24000	Water Quality	Automatic flusher
33320	5/1/2020 2:00	Residual		Purple	2:00	4:00	200	<Null>	2.2	0	0	24000	Mike Rock	Automatic Flush
33331	5/1/2020 2:00	Residual		Pear Orchard	2:00	4:00	200	<Null>	1.9	0	0	24000	Mike Rock	Automatic Flush
33325	5/1/2020 2:00	Residual		Brown	2:00	4:00	200	<Null>	1.8	0	0	24000	Mike Rock	Automatic Flush
24123	4/30/2020 15:22	Residual		Downtown	230	320	300	3	3.22	0	0	15000	Maintenance	Will Ginn
24122	4/30/2020 13:04	Residual		Downtown	12:45pm	1:05 PM	100	2.96	3.31	0	0	2000	Maintenance	Will Ginn
24121	4/30/2020 12:40	Residual		Downtown	12:05pm	12:40pm	300	2.1	2.95	0	0	10500	Maintenance	Will Ginn
24120	4/30/2020 11:25	Residual		Downtown	10:45am	11:20am	300	2.77	3	0	0	10500	Maintenance	Will Ginn
24119	4/30/2020 10:40	Residual		Downtown	10:10am	10:40am	300	1.58	2.9	0	0	9000	Maintenance	Will Ginn
24928	4/30/2020 10:00	Leak		Red	10:00	12:00	200	0	2.2	0	0	24000	Mike Rock	
24118	4/30/2020 9:56	Residual		Downtown	9:15am	9:55am	300	2.89	3.02	0	0	12000	Maintenance	Will Ginn
23722	4/29/2020 15:50	Residual		Downtown	246 - 306	306 - 346	530.3	2.48	3.02	0	0	22600	Maintenance	Flushed at 530gpm, then slowed down to 300gpm
23721	4/29/2020 14:39	Residual		Downtown	140	240	300	2.8	2.96	0	0	18000	Maintenance	SS
22520	4/29/2020 14:15	Residual		Downtown	907	917	200	1.9	2.1	0	0	2000	Maintenance	Bj paperwork
23720	4/29/2020 11:36	Residual		Downtown	1111	1126	100	2.6	3.5	0	0	1500	Maintenance	Ss flushed at 205 college ave meter setter.
23719	4/29/2020 10:28	Residual		Downtown	955	1025	300	2.77	2.9	0	0	9000	Maintenance	SS
23718	4/29/2020 9:50	Residual		Downtown	844	944	300	2.35	2.95	0	0	18000	Maintenance	SS.
23327	4/28/2020 15:42	Residual		Downtown	328	340	300	2.44	2.9	0	0	3600	Maintenance	Ss

23326	4/28/2020 15:00	Quality Complaint	Blue 3	1254	254	300	2.51	2.61	0	0	36000	Maintenance	Ss. Flushed at 32-013
24960	4/28/2020 13:36	Residual	Yellow	13:36	14:36	200	1.6	2.1	0	0	12000	Mike Rock	
24959	4/28/2020 12:57	Residual	Yellow	12:57	13:27	200	1.7	2	0	0	6000	Mike Rock	
24958	4/28/2020 12:30	Residual	Yellow	12:30	12:50	200	1.6	2	0	0	4000	Mike Rock	
23325	4/28/2020 11:35	Residual	Downtown	1110	1132	300	2.78	2.9	0	0	6600	Maintenance	
23324	4/28/2020 11:07	Residual	Downtown	1023	1103	300	2.75	2.96	0	0	12000	Maintenance	Ran until water was visibly clear.
23321	4/28/2020 8:35	Residual	Downtown	1128	1138	200	1.8	2	<Null>	0	2000	Maintenance	SS. BJ PAPERWORK
23320	4/28/2020 8:33	Residual	Downtown	11:09	1119	200	1.9	2.1	0	0	2000	Maintenance	Ss. Bj paperwork
23319	4/28/2020 8:28	Residual	Downtown	10:46	10:56	200	2	2.2	0	0	2000	Maintenance	SS. Bj paperwork
23318	4/28/2020 8:24	Residual	Downtown	1028	1038	200	2.1	2.3	0	0	2000	Maintenance	SS. BJ paperwork
23322	4/27/2020 15:30	Leak	Yellow	240	340	250	0	2.5	0	0	14250	Maintenance	
24957	4/27/2020 14:36	Residual	Yellow	14:36	15:06	200	1.5	1.9	0	0	6000	Mike Rock	
22922	4/27/2020 14:28	Residual	Downtown	1011	1022	200	2.1	2.3	0	0	2000	Maintenance	Bj paperwork
22921	4/27/2020 14:26	Residual	Downtown	947	957	200	1.9	2	0	0	2000	Maintenance	Bj paperwork
22920	4/27/2020 14:14	Residual	Hydrant 47-199 South End	1245	100	300	2	2.1	0	0	4500	Maintenance	Flushed hydrant 47-199 SS
24956	4/27/2020 14:07	Residual	Yellow	14:07	14:27	200	1.6	2	0	0	4000	Mike Rock	
24955	4/27/2020 13:41	Residual	Yellow	13:41	14:01	200	1.7	1.9	0	0	4000	Mike Rock	
24954	4/27/2020 13:04	Residual	Yellow	13:04	13:34	200	1.6	1.9	0	0	6000	Mike Rock	
24952	4/27/2020 12:36	Residual	Yellow	12:36	12:56	200	1.8	2	0	0	4000	Mike Rock	
24953	4/27/2020 12:27	Residual	Yellow	12:07	12:27	200	1.8	2	0	0	4000	Mike Rock	
24951	4/27/2020 11:38	Residual	Yellow	11:38	11:58	200	1.7	2	0	0	4000	Mike Rock	
24950	4/27/2020 11:09	Residual	Yellow	11:09	11:29	200	1.8	2	0	0	4000	Mike Rock	
23323	4/27/2020 10:43	Residual	Downtown	113	143	530	2.9	2.9	0	0	12400	Maintenance	Flush Hawkins dr open zone valve
24949	4/27/2020 10:37	Residual	Yellow	10:37	10:57	200	1.7	2	0	0	4000	Mike Rock	
24948	4/27/2020 10:06	Residual	Yellow	10:06	10:26	200	1.8	2	0	0	4000	Mike Rock	
22919	4/27/2020 9:56	Residual	Downtown	926	944	300	2.41	2.9	0	0	7400	Maintenance	Ss flushed 2000 gallons for rock
24947	4/27/2020 9:27	Residual	Yellow	9:27	9:57	200	1.8	1.9	0	0	6000	Mike Rock	
24946	4/27/2020 9:00	Residual	Yellow	9:00	9:20	200	1.7	1.8	0	0	4000	Mike Rock	
22550	4/24/2020 16:24	Residual	Downtown	907	917	200	1.9	2.2	0	0	2000	Maintenance	Bj paperwork
22549	4/24/2020 16:23	Residual	Downtown	139	156	200	2.1	2.1	0	0	3400	Maintenance	Bj paperwork
22548	4/24/2020 16:21	Residual	Downtown	103	132	200	2.1	2.4	0	0	6000	Maintenance	Bj paperwork
22547	4/24/2020 16:20	Residual	Downtown	129	149	200	2	2.2	0	0	4000	Maintenance	Bj paperwork
22546	4/24/2020 16:18	Residual	Downtown	125	135	200	2.1	2.3	0	0	2000	Maintenance	Bj paperwork
22545	4/24/2020 16:16	Residual	Downtown	1227	1237	200	2.2	2.4	0	0	2000	Maintenance	Bj paperwork
22544	4/24/2020 16:14	Residual	Downtown	1209	1219	200	2.3	2.5	0	0	2000	Maintenance	Bj paperwork
22543	4/24/2020 16:13	Residual	Downtown	1146	1153	200	2.4	2.6	0	0	1400	Maintenance	Bj paperwork
22542	4/24/2020 16:11	Residual	Downtown	1059	1100	200	2.1	2.3	0	0	200	Maintenance	Bj paperwork
22541	4/24/2020 16:09	Residual	Downtown	1126	1126	200	2.2	2.4	0	0	200	Maintenance	Bj paperwork
22540	4/24/2020 15:38	Residual	Downtown	320	336	150	2.8	3.1	0	0	2400	Maintenance	Flushed at Murphy dr B.O.
22539	4/24/2020 15:13					0	0	0	0	0	0	Maintenance	Cant find blowoff
22538	4/24/2020 15:10	Residual	Downtown	1039	1049	200	2	<Null>	0	0	2000	Maintenance	Bj paperwork. No end CL2
22537	4/24/2020 15:06					0	0	0	0	0	0	Maintenance	Can't find blowoff
22536	4/24/2020 14:58	Residual	Downtown	953	1023	200	1.9	2	0	0	6000	Maintenance	Bj paperwork
22535	4/24/2020 14:54	Residual	Downtown	938	940	200	1.8	2	0	0	400	Maintenance	Bj Paperwork
22533	4/24/2020 14:52	Residual	Downtown	229	239	200	1.8	2	0	0	2000	Maintenance	Bj paperwork
22532	4/24/2020 14:49	Residual	Downtown	208	218	200	1.9	2	0	0	2000	Maintenance	Bj paperwork

22531	4/24/2020 14:48	Residual		Downtown	143	153	200	1.7	1.9	0	0	2000	Maintenance	Bj paperwork
22530	4/24/2020 14:46	Residual		Downtown	109	119	200	2	2.2	0	0	2000	Maintenance	Bj paperwork
22529	4/24/2020 14:45	Residual		Downtown	1248	1258	200	2	2.2	0	0	2000	Maintenance	Bj paperwork
22528	4/24/2020 14:42	Residual		Downtown	1212	1224	200	2.1	2.3	0	0	2400	Maintenance	Bj paperwork
22527	4/24/2020 14:39	Residual		Downtown	1147	1157	200	2.1	2.3	0	0	2000	Maintenance	Bj paperwork
22534	4/24/2020 14:36	Residual	Fire station 2	Downtown	2:39	2:52	530	2.93	2.89	0	0	6890	Maintenance	
22525	4/24/2020 14:28	Residual		Downtown	1113	1123	200	2.1	2.3	0	0	2000	Maintenance	Bj paperwork
22524	4/24/2020 14:25	Residual		Downtown	1049	1059	200	2	2.2	0	0	2000	Maintenance	Bj paperwork
22523	4/24/2020 14:22	Residual		Pear Orchard	1026	1036	200	1.9	2.1	0	0	2000	Maintenance	Bj paperwork
22522	4/24/2020 14:20	Residual		Downtown	1009	109	200	1.8	2.2	0	0	2000	Maintenance	Bj paperwork
22521	4/24/2020 14:17	Residual		Downtown	938	948	200	2	2.2	0	0	2000	Maintenance	Bj paperwork
22526	4/24/2020 13:58	Residual	Sunny st	Downtown	1:55	2:32	250	0.5	2.79	0	0	9250	Maintenance	
22519	4/24/2020 13:29	Residual	Belmont ave	Downtown	1:28	1:50	530	2.3	2.92	0	0	11660	Maintenance	
22518	4/24/2020 13:07	Residual	Sunrise children home	Downtown	1:06	1:24	530	0.6	2.84	0	0	9540	Maintenance	
22517	4/24/2020 11:22	Residual	Keeneland dr	Downtown	11:20	1134	530	2.63	2.95	0	0	7420	Maintenance	Ss
22516	4/24/2020 11:16	Residual	Keeneland dr	Downtown	10:56	11:10	530	2.3	2.87	0	0	7420	Maintenance	
22515	4/24/2020 10:38	Residual	Springfield rd	Downtown	10:37	10:49	530	1.73	2.81	0	0	6360	Maintenance	
22514	4/24/2020 9:20	Residual	Guthrie st	Downtown	9:17	9:44	250	0.96	2.46	0	0	7000	Maintenance	
24927	4/24/2020 2:00	Residual		Brown	2:00	4:00	200	0	2	0	0	24000	Mike Rock	Auto Flush
24923	4/24/2020 2:00	Residual		Purple	2:00	4:00	200	0	2.2	0	0	24000	Mike Rock	Auto Flush
22124	4/23/2020 15:34	Residual		Downtown	305	335	530	1.5	3.1	0	0	15900	Maintenance	Ss
22123	4/23/2020 14:53	Residual	47-012	Downtown	235	252	530	2	3.1	0	0	9010	Maintenance	Ss
22122	4/23/2020 14:32	Residual	47-011	Downtown	219	229	530	2.9	3.1	0	0	5300	Maintenance	Ss flushed at47-011
22121	4/23/2020 13:57						0	0	0	0	0	0	Maintenance	SS valve under brush
24945	4/23/2020 13:44	Residual		Brown	12:44	14:44	200	1.7	2	0	0	12000	Mike Rock	
22120	4/23/2020 13:32	Residual		Downtown	124	134	350	2.5	3.1	0	0	5300	Maintenance	Ss
24944	4/23/2020 12:31	Residual		Brown	12:31	13:31	200	1.7	2	0	0	12000	Mike Rock	
22119	4/23/2020 12:13	Quality Complaint		Blue 1	1208	1238	250	1.79	2.69	0	0	7500	Maintenance	Ss used SL1000
24943	4/23/2020 11:54	Residual		Brown	11:54	12:24	200	1.7	2	0	0	6000	Mike Rock	
22118	4/23/2020 11:44	Quality Complaint		Blue 1	1135	1200	250	1.12	2.73	0	0	6250	Maintenance	Ss used SL1000
22116	4/23/2020 11:13	Residual		Downtown	1030	1110	350	2.7	3	0	0	14000	Maintenance	Ss
24942	4/23/2020 11:07	Residual		Brown	11:07	11:47	200	1.6	1.9	0	0	6000	Mike Rock	
22115	4/23/2020 10:13	Residual		Downtown	1010	1018	350	2.6	3	0	0	4240	Maintenance	Ss
24941	4/23/2020 10:01	Residual		Brown	10:01	11:01	200	1.6	2	0	0	12000	Mike Rock	
22114	4/23/2020 9:45	Residual		Downtown	940	1006	350	1.4	3.1	0	0	9100	Maintenance	Ss
24940	4/23/2020 8:51	Residual		Brown	8:51	9:51	200	1.7	2	0	0	12000	Mike Rock	
21723	4/22/2020 14:34	Leak	5608 n Dixie	Blue 1	221	231	200	1.8	2.2	0	0	2000	Maintenance	Flush at 5608 n Dixie hwy hydrant
21722	4/22/2020 14:02	Leak	5729 n Dixie hwy	Blue 1	1245	155	150	0	2.4	0	0	10500	Maintenance	
21721	4/22/2020 13:13	Residual		Mills ct	1:06	1:19	530	2.1	3.5	0	0	4550	Other	Zm
22117	4/22/2020 11:48	New Line		Blue 1	900	1330	300	0	0	0	0	81000		
22918	4/22/2020 11:48	New Line		Blue 1	900	1330	300	0	0	0	0	81000		
21720	4/22/2020 11:33	Residual	Gerrard ct	Downtown	11:31	11:43	530	1	3	0	0	6360	Other	Zm
21719	4/22/2020 11:12	Residual	Abby ct	Downtown	11:12	11:25	300	1.2	3	0	0	3900	Other	Zm
21718	4/22/2020 11:02	Residual	Taylor ln	Downtown	11:01	11:06	530	3.1	3.2	0	0	2650	Other	Zm

21717	4/22/2020 10:37	Residual	Robinson ct	Downtown	10:36	10:55	530	0.7	3	0	0	10070	Other	Zm
21716	4/22/2020 10:22	Residual	Tanner ct	Downtown	10:21	10:31	530	0.5	3	0	0	5300	Other	Zm
21715	4/22/2020 10:13	Residual	Richardson ct	Downtown	10:00	10:16	530	0.3	3.2	0	0	9400	Other	Zm
21714	4/22/2020 9:40	Residual	Walker ct	Downtown	9:38	9:55	400	0.3	3	0	0	6800	Other	Zm
21323	4/21/2020 15:25	Residual	Wallace ct	Downtown	3:25	3:40	300	2	3.5	0	0	4500	Other	Zm
21322	4/21/2020 15:08	Residual	Winter smith ct	Downtown	3:09	3:20	400	1.9	3	0	0	7400	Other	Zm
21321	4/21/2020 14:53	Residual	E clay ct	Downtown	2:53	3:03	350	2	3.2	0	0	3500	Other	Zm
21320	4/21/2020 14:38	Zone	W clay ct	Downtown	2:38	2:48	350	2.7	3	0	0	3500	Other	Zm
21319	4/21/2020 14:23	Residual	Hays ct	Downtown	2:21	2:31	300	2.5	3	0	0	3000	Maintenance	ZM
24939	4/21/2020 14:16	Residual		Brown	14:16	15:16	200	1.6	1.9	0	0	12000	Mike Rock	
21318	4/21/2020 14:00	Residual	Dixon ave	Downtown	2:02	2:12	250	0	2.5	0	0	2500	Other	Zm
21317	4/21/2020 13:48	Residual	706 Nicholas st	Downtown	1:46	1:56	250	2.9	3.4	0	0	2500	Maintenance	Zm
24938	4/21/2020 12:07	Residual		Brown	12:07	11:07	200	1.5	1.9	0	0	24000	Mike Rock	
21316	4/21/2020 10:55	Residual	E French st	Downtown	10:53	12:43	150	1.62	2	0	0	16500	Other	Zm
24937	4/21/2020 9:53	Residual		Brown	9:53	11:53	200	1.4	1.8	0	0	24000	Mike Rock	
21315	4/21/2020 9:53	Residual	Junell st	Downtown	9:55	10:50	150	1.92	2.74	0	0	8250	Other	Zm
21314	4/20/2020 10:11	New Line		South End	930	130	300	0	0	0	0	72000	Other	
24922	4/17/2020 2:00	Residual		Purple	2:00	4:00	200	0	2.2	0	0	24000	Mike Rock	Auto Flush
24926	4/17/2020 2:00	Residual		Brown	2:00	4:00	200	0	1.8	0	0	24000	Mike Rock	Auto Flush
24936	4/13/2020 14:07	Residual		Brown	14:07	15:07	200	1.3	1.8	0	0	12000	Mike Rock	
24935	4/13/2020 10:52	Residual		Brown	10:52	13:52	200	1.4	2	0	0	36000	Mike Rock	
24934	4/13/2020 8:40	Residual		Brown	8:40	10:40	200	1.6	1.9	0	0	24000	Mike Rock	
24925	4/10/2020 2:00	Residual		Brown	2:00	4:00	200	0	1.9	0	0	24000	Mike Rock	Auto Flush
24921	4/10/2020 2:00	Residual		Purple	2:00	4:00	200	0	2	0	0	24000	Mike Rock	Auto Flush
24933	4/9/2020 13:20	Residual		Brown	13:20	15:20	200	1.4	2	0	0	24000	Mike Rock	
24932	4/9/2020 12:00	Residual		Brown	12:09	13:00	200	1.9	2.1	0	0	24000	Mike Rock	
24931	4/8/2020 13:16	Residual		Brown	13:16	15:16	200	1.5	1.9	0	0	24000	Mike Rock	
24930	4/8/2020 12:00	Residual		Brown	12:00	13:00	200	1.6	2	0	0	12000	Mike Rock	
20914	4/8/2020 10:09	Residual	<Null>	Pear Orchard	9:00	10:30	400	0	1.6	0	0	36000	Maintenance	<Null>
20514	4/7/2020 15:28	New Line	Lincoln center	Blue 2	830	1330	200	0	0	0	0	60000	Other	
24919	4/6/2020 11:00	Residual		Brown	11:00	15:00	200	1.6	1.9	0	0	48000	Mike Rock	
19795	4/5/2020 18:15	Residual		Blue 1	8:39	8:49	200	2.1	2.3	0	0	2000	B.J. Lafollette	
19761	4/5/2020 17:28	Residual		Blue 1	9:16	9:26	200	1.8	2	0	0	2000	B.J. Lafollette	
19836	4/3/2020 18:53	Residual		Downtown	12:16	12:26	200	1.8	2	0	0	2000	B.J. Lafollette	
19835	4/3/2020 18:52	Residual		Downtown	11:31	11:41	200	2.1	2.3	0	0	2000	B.J. Lafollette	
19833	4/3/2020 18:51	Residual		Downtown	11:08	11:18	200	2	2.2	0	0	2000	B.J. Lafollette	
19832	4/3/2020 18:50	Residual		Downtown	10:47	10:57	200	2.1	2.3	0	0	2000	B.J. Lafollette	
19830	4/3/2020 18:49	Residual		Downtown	10:28	10:38	200	2.3	2.5	0	0	2000	B.J. Lafollette	
19829	4/3/2020 18:48	Residual		Downtown	10:09	10:19	200	2.4	2.6	0	0	2000	B.J. Lafollette	
19828	4/3/2020 18:47	Residual		Downtown	9:48	9:58	200	2.3	2.5	0	0	2000	B.J. Lafollette	
19827	4/3/2020 18:46	Residual		Downtown	9:27	9:37	200	2.2	2.4	0	0	2000	B.J. Lafollette	
19826	4/3/2020 18:45	Residual		Downtown	9:06	9:16	200	2.1	2.3	0	0	2000	B.J. Lafollette	
24918	4/3/2020 12:30	Residual		Brown	12:30	15:30	200	1.6	1.7	0	0	36000	Mike Rock	
24920	4/3/2020 2:00	Residual		Purple	2:00	4:00	200	0	2.1	0	0	24000	Mike Rock	Auto Flush
24924	4/3/2020 2:00	Residual		Brown	2:00	4:00	200	0	1.7	0	0	24000	Mike Rock	Auto Flush
19825	4/2/2020 18:43	Residual		Downtown	13:39	13:49	200	2.1	2.3	0	0	2000	B.J. Lafollette	
19824	4/2/2020 18:42	Residual		Downtown	13:16	13:26	200	2.1	2.3	0	0	2000	B.J. Lafollette	

19823	4/2/2020 18:39	Residual	Downtown	12:52	13:02	200	2.1	2.3	0	0	2000	B.J. Lafollette	
19822	4/2/2020 18:38	Residual	Blue 1	12:09	12:19	200	2	2.2	0	0	2000	B.J. Lafollette	
19821	4/2/2020 18:37	Residual	Downtown	11:43	11:53	200	1.9	2.1	0	0	2000	B.J. Lafollette	
19819	4/2/2020 18:35	Residual	Downtown	11:26	11:36	200	1.8	2	0	0	2000	B.J. Lafollette	
19817	4/2/2020 18:34	Residual	Downtown	11:09	11:19	200	1.9	2.1	0	0	2000	B.J. Lafollette	
19816	4/2/2020 18:33	Residual	Downtown	10:44	10:54	200	2	2.2	0	0	2000	B.J. Lafollette	
19814	4/2/2020 18:32	Residual	Downtown	10:26	10:36	200	2.1	2.3	0	0	2000	B.J. Lafollette	
19812	4/2/2020 18:31	Residual	Downtown	10:09	10:19	200	2.1	2.3	0	0	2000	B.J. Lafollette	
19811	4/2/2020 18:30	Residual	Downtown	9:47	9:57	200	2	2.2	0	0	2000	B.J. Lafollette	
19809	4/2/2020 18:29	Residual	Downtown	9:21	9:31	200	1.9	2	0	0	2000	B.J. Lafollette	
24929	4/2/2020 12:30	Residual	Brown	12:30	15:30	200	1.4	1.9	0	0	36000	Mike Rock	
18523	3/31/2020 9:44	Residual	Blue 2	9:44	9:54	200	2.1	2.2	0	0	2000	Mike Rock	
19842	3/30/2020 10:37	Residual	Pear Orchard	10:37	11:37	200	1.8	2.2	0	0	12000	Mike Rock	
19841	3/30/2020 10:11	Residual	Pear Orchard	10:11	10:31	200	2.1	2.2	0	0	4000	Mike Rock	
19840	3/30/2020 9:41	Residual	Pear Orchard	9:41	10:01	200	2.1	2.2	0	0	4000	Mike Rock	
19839	3/30/2020 9:12	Residual	Pear Orchard	9:12	9:32	200	2.1	2.2	0	0	4000	Mike Rock	
19838	3/30/2020 8:42	Residual	Pear Orchard	8:42	9:02	200	2.1	2.2	0	0	4000	Mike Rock	
20122	3/28/2020 0:19	Residual	Pear Orchard	200	600	200	17	1.9	0	0	48000	B.J. Lafollette	A/flush
19883	3/27/2020 23:53	Residual	Green	1hr	2hr	200	1.5	1.9	0	0	24000	B.J. Lafollette	R/t flush
19314	3/27/2020 4:00	Residual	Purple	2:00	4:00	200	0	2.1	0	0	24000	Mike Rock	Automatic Flush
18541	3/27/2020 4:00	Residual	Brown	2:00	4:00	200	0	2	0	0	0	Mike Rock	Automatic Flush
19881	3/26/2020 23:44	Residual	Green	1hr	2hr	200	1.7	1.9	0	0	24000	B.J. Lafollette	A/flush
19877	3/26/2020 23:23	Residual	Green	1hr	2hr	200	1.2	1.5	0	0	24000	B.J. Lafollette	A/flush
19837	3/26/2020 14:36	Residual	Pear Orchard	14:36	14:56	200	2.1	2.2	0	0	4000	Mike Rock	
19834	3/26/2020 14:08	Residual	Pear Orchard	14:08	14:38	200	2.1	2.2	0	0	4000	Mike Rock	
19820	3/26/2020 11:36	Residual	Pear Orchard	11:36	11:56	200	2.1	2.2	0	0	4000	Mike Rock	
19818	3/26/2020 11:07	Residual	Pear Orchard	11:07	11:37	200	2.1	2.2	0	0	4000	Mike Rock	
19815	3/26/2020 10:36	Residual	Pear Orchard	10:36	10:56	200	2.1	2.2	0	0	4000	Mike Rock	
19813	3/26/2020 10:08	Residual	Pear Orchard	10:08	10:28	200	2.1	2.2	0	0	4000	Mike Rock	
19810	3/26/2020 9:37	Residual	Pear Orchard	9:37	9:57	200	2.1	2.2	0	0	4000	Mike Rock	
19808	3/26/2020 9:09	Residual	Pear Orchard	9:09	9:29	200	2.1	2.2	0	0	4000	Mike Rock	
19806	3/26/2020 8:37	Residual	Pear Orchard	8:37	8:57	200	2.1	2.2	0	0	4000	Mike Rock	
19831	3/26/2020 0:36	Residual	Pear Orchard	12:36	12:56	200	2.1	2.2	0	0	14000	Mike Rock	
20121	3/26/2020 0:17	Residual	Pear Orchard	200	600	200	1.7	1.9	0	0	48000	B.J. Lafollette	A/flush
19807	3/25/2020 18:26	Residual	Blue 1	14:03	14:13	200	2.2	2.2	0	0	2000	B.J. Lafollette	
19805	3/25/2020 18:24	Residual	Blue 1	13:09	13:19	200	2.2	2.2	0	0	2000	B.J. Lafollette	
19802	3/25/2020 18:22	Residual	Blue 1	11:09	11:19	200	2	2.2	0	0	2000	B.J. Lafollette	
19801	3/25/2020 18:21	Residual	Blue 1	10:41	10:51	200	1.9	2.1	0	0	2000	B.J. Lafollette	
19800	3/25/2020 18:20	Residual	Blue 1	10:21	10:31	200	2	2.2	0	0	2000	B.J. Lafollette	
19799	3/25/2020 18:19	Residual	Blue 1	10:03	10:13	200	2.1	2.3	0	0	2000	B.J. Lafollette	
19798	3/25/2020 18:18	Residual	Blue 1	9:38	9:48	200	2.2	2.2	0	0	2000	B.J. Lafollette	
19797	3/25/2020 18:17	Residual	Blue 1	9:13	9:23	200	2.3	2.3	0	0	2000	B.J. Lafollette	
19796	3/25/2020 18:16	Residual	Blue 1	8:56	9:06	200	2.2	2.2	0	0	2000	B.J. Lafollette	
19794	3/25/2020 18:13	Residual	Blue 1	13:18	13:28	200	2.2	2.2	0	0	2000	B.J. Lafollette	
18914	3/25/2020 14:45	Other				0	0	0	0	0	5000	Maintenance	Flash at hydrant 46-059
19803	3/25/2020 14:21	Residual	Pear Orchard	14:21	14:41	200	2.1	2.2	0	0	4000	Mike Rock	
19768	3/25/2020 13:16	Residual	Pear Orchard	13:16	13:36	200	2.1	2.2	0	0	4000	Mike Rock	

19766	3/25/2020 12:47	Residual	Pear Orchard	12:47	13:07	200	2.1	2.2	0	0	4000	Mike Rock	
19764	3/25/2020 11:41	Residual	Pear Orchard	11:41	12:01	200	2.1	2.2	0	0	4000	Mike Rock	
19762	3/25/2020 11:12	Residual	Pear Orchard	11:12	11:32	200	2.1	2.2	0	0	4000	Mike Rock	
19760	3/25/2020 10:40	Residual	Pear Orchard	10:40	11:00	200	2.1	2.2	0	0	4000	Mike Rock	
19750	3/25/2020 10:13	Residual	Pear Orchard	10:13	10:33	200	2.1	2.2	0	0	4000	Mike Rock	
19749	3/25/2020 9:38	Residual	Pear Orchard	9:38	9:58	200	2.1	2.2	0	0	4000	Mike Rock	
19747	3/25/2020 9:10	Residual	Pear Orchard	9:10	9:30	200	2.1	2.2	0	0	4000	Mike Rock	
19746	3/25/2020 8:38	Residual	Pear Orchard	8:38	8:58	200	2	2.2	0	0	4000	Mike Rock	
19793	3/24/2020 18:12	Residual	Blue 1	11:19	11:29	200	2.3	2.3	0	0	2000	B.J. Lafollette	
19792	3/24/2020 18:11	Residual	Blue 1	10:48	10:58	200	2.2	2.2	0	0	2000	B.J. Lafollette	
19791	3/24/2020 18:10	Residual	Blue 1	10:27	10:37	200	2.1	2.3	0	0	2000	B.J. Lafollette	
19790	3/24/2020 18:06	Residual	Blue 1	10:04	10:14	200	2.2	2.4	0	0	2000	B.J. Lafollette	
19789	3/24/2020 18:04	Residual	Blue 1	9:46	9:56	200	2.1	2.3	0	0	2000	B.J. Lafollette	
19788	3/24/2020 18:03	Residual	Blue 1	9:27	9:37	200	2	2.2	0	0	2000	B.J. Lafollette	
19787	3/24/2020 18:01	Residual	Blue 1	9:07	9:17	200	1.9	2.1	0	0	2000	B.J. Lafollette	
19786	3/24/2020 18:00	Residual	Blue 1	8:41	8:51	200	1.9	2.1	0	0	2000	B.J. Lafollette	
19785	3/24/2020 17:57	Residual	Blue 1	9:18	9:28	200	2.1	2.3	0	0	2000	B.J. Lafollette	
19784	3/24/2020 17:56	Residual	Blue 1	8:49	8:59	200	2	2	0	0	2000	B.J. Lafollette	
19804	3/24/2020 14:49	Residual	Pear Orchard	14:49	15:09	200	2.1	2.2	0	0	4000	Mike Rock	
19739	3/24/2020 14:09	Residual	Pear Orchard	14:09	14:29	200	2.1	2.2	0	0	4000	Mike Rock	
19737	3/24/2020 13:39	Residual	Pear Orchard	13:39	13:59	200	2.1	2.2	0	0	4000	Mike Rock	
19736	3/24/2020 13:14	Residual	Pear Orchard	13:14	13:34	200	2.1	2.2	0	0	4000	Mike Rock	
19735	3/24/2020 12:47	Residual	Pear Orchard	12:47	13:07	200	2.1	2.2	0	0	4000	Mike Rock	
18115	3/24/2020 12:46	Other				0	0	0	0	0	3500	Maintenance	
19734	3/24/2020 11:42	Residual	Pear Orchard	11:42	12:02	200	2.1	2.2	0	0	4000	Mike Rock	
18114	3/24/2020 11:24	Other				0	0	0	0	0	3000	Maintenance	
19733	3/24/2020 11:15	Residual	Pear Orchard	11:15	11:35	200	2.1	2.2	0	0	4000	Mike Rock	
19732	3/24/2020 10:49	Residual	Pear Orchard	10:49	11:09	200	2.1	2.2	0	0	4000	Mike Rock	
19731	3/24/2020 10:21	Residual	Pear Orchard	10:21	10:41	200	2.1	2.2	0	0	4000	Mike Rock	
19730	3/24/2020 9:54	Residual	Pear Orchard	9:54	10:14	200	2.1	2.2	0	0	4000	Mike Rock	
19729	3/24/2020 9:29	Residual	Pear Orchard	9:29	9:49	200	2.1	2.2	0	0	4000	Mike Rock	
19728	3/24/2020 9:03	Residual	Pear Orchard	9:03	9:23	200	2.1	2.2	0	0	4000	Mike Rock	
18917	3/23/2020 16:19	Leak	FIRE HOUSE	Purple	4:15	8:30	350	0	0	0	89250	Other	JASON S
20120	3/23/2020 0:15	Residual	Pear Orchard	200	600	200	1.9	2.1	0	0	48000	B.J. Lafollette	A/flush
18540	3/20/2020 16:00	Residual	Brown	2:00	4:00	200	0	1.9	0	0	24000	Mike Rock	Automatic flusher
18544	3/20/2020 4:00	Residual	Purple	2:00	4:00	200	0	2.2	0	0	24000	Mike Rock	Automatic Flush
19880	3/19/2020 23:42	Residual	Green	1hr	2hr	200	1.6	1.9	0	0	24000	B.J. Lafollette	A/flush
19876	3/19/2020 23:21	Residual	Green	1hr	2hr	200	1.3	1.7	0	0	24000	B.J. Lafollette	A/flush
19716	3/19/2020 20:53	Residual	Pear Orchard	8:53	9:13	200	2	2.2	0	0	4000	Mike Rock	
19727	3/19/2020 14:34	Residual	Pear Orchard	14:34	14:54	200	2.1	2.2	0	0	4000	Mike Rock	
19726	3/19/2020 14:07	Residual	Pear Orchard	14:07	14:27	200	2.1	2.2	0	0	4000	Mike Rock	
19725	3/19/2020 13:38	Residual	Pear Orchard	13:38	13:58	200	2.1	2.2	0	0	4000	Mike Rock	
19724	3/19/2020 13:09	Residual	Pear Orchard	13:09	13:29	200	2.1	2.2	0	0	4000	Mike Rock	
19723	3/19/2020 12:42	Residual	Pear Orchard	12:42	13:02	200	2.1	2.2	0	0	4000	Mike Rock	
19722	3/19/2020 11:37	Residual	Pear Orchard	11:37	11:57	200	2.1	2.2	0	0	4000	Mike Rock	
19721	3/19/2020 11:09	Residual	Pear Orchard	11:09	11:29	200	2.1	2.2	0	0	4000	Mike Rock	
19720	3/19/2020 10:39	Residual	Pear Orchard	10:38	10:58	200	2.1	2.2	0	0	4000	Mike Rock	

19719	3/19/2020 10:06	Residual		Pear Orchard	10:13	10:33	200	2.1	2.2	0	0	4000	Mike Rock	
19718	3/19/2020 9:46	Residual		Pear Orchard	9:46	10:06	200	2	2.2	0	0	4000	Mike Rock	
19717	3/19/2020 9:19	Residual		Pear Orchard	9:18	9:38	200	2.1	2.2	0	0	4000	Mike Rock	
20119	3/19/2020 0:13	Residual		Pear Orchard	200	600	200	1.8	2	0	0	48000	B.J. Lafollette	A/flush
50520	3/17/2020 19:14	New Line	<Null>	Blue 1	900	1200	200	0	0	0	0	36000	<Null>	<Null>
19860	3/17/2020 13:56	Residual		Blue 2	13:56	14:16	200	1.8	2.2	0	0	4000	Mike Rock	
19859	3/17/2020 13:38	Residual		Blue 2	13:38	13:48	200	2.1	2.2	0	0	2000	Mike Rock	
19858	3/17/2020 13:17	Residual		Blue 2	13:17	13:27	200	2.1	2.2	0	0	2000	Mike Rock	
19857	3/17/2020 13:00	Residual		Blue 2	13:00	13:10	200	2.1	2.2	0	0	2000	Mike Rock	
19856	3/17/2020 12:41	Residual		Blue 2	12:41	12:51	200	2.1	2.2	0	0	2000	Mike Rock	
19855	3/17/2020 12:24	Residual		Blue 2	12:24	12:34	200	2.1	2.2	0	0	2000	Mike Rock	
19854	3/17/2020 12:07	Residual		Blue 2	12:07	12:17	200	2.1	2.2	0	0	2000	Mike Rock	
19853	3/17/2020 11:51	Residual		Blue 2	11:51	12:01	200	2.1	2.2	0	0	2000	Mike Rock	
19852	3/17/2020 11:35	Residual		Blue 2	11:35	11:45	200	2.1	2.2	0	0	2000	Mike Rock	
19851	3/17/2020 11:18	Residual		Blue 2	11:18	11:28	200	2.1	2.2	0	0	2000	Mike Rock	
19850	3/17/2020 11:01	Residual		Blue 2	11:01	11:11	200	2.1	2.2	0	0	2000	Mike Rock	
19849	3/17/2020 10:44	Residual		Blue 2	10:44	10:54	200	2.1	2.2	0	0	2000	Mike Rock	
19848	3/17/2020 10:27	Residual		Blue 2	10:27	10:37	200	2.1	2.2	0	0	2000	Mike Rock	
19847	3/17/2020 10:11	Residual		Blue 2	10:11	10:21	200	2.1	2.2	0	0	2000	Mike Rock	
19846	3/17/2020 9:54	Residual		Blue 2	9:54	10:04	200	2.1	2.2	0	0	2000	Mike Rock	
19845	3/17/2020 9:27	Residual		Blue 2	9:27	9:47	200	2	2.2	0	0	4000	Mike Rock	
19844	3/17/2020 9:00	Residual		Blue 2	9:00	9:20	200	2.1	2.2	0	0	4000	Mike Rock	
19843	3/17/2020 8:33	Residual		Blue 2	8:33	8:53	200	2	2.2	0	0	4000	Mike Rock	
20118	3/17/2020 0:10	Residual		Pear Orchard	200	600	200	2	2	0	0	48000	B.J. Lafollette	A/flush
19868	3/16/2020 23:49	Residual		Blue 2	11:49	12:09	200	2.1	2.2	0	0	4000	Mike Rock	
50521	3/16/2020 19:21	New Line	Hydrant	Blue 1	9:30	3:30	200	0	0	0	0	72000	<Null>	<Null>
19783	3/16/2020 17:55	Residual		Blue 1	13:09	13:19	200	2	2.2	0	0	2000	B.J. Lafollette	
19782	3/16/2020 17:54	Residual		Blue 1	12:47	12:57	200	2	2.2	0	0	2000	B.J. Lafollette	
19781	3/16/2020 17:52	Residual		Blue 1	12:29	12:39	200	2.3	2.3	0	0	2000	B.J. Lafollette	
19780	3/16/2020 17:50	Residual		Blue 1	11:47	11:57	200	2.2	2.2	0	0	2000	B.J. Lafollette	
19779	3/16/2020 17:49	Residual		Blue 1	11:21	11:31	200	2.1	2.1	0	0	2000	B.J. Lafollette	
19778	3/16/2020 17:48	Residual		Blue 1	10:58	11:08	200	1.7	2	0	0	2000	B.J. Lafollette	
19777	3/16/2020 17:46	Residual		Blue 1	10:38	10:48	200	1.8	2.1	0	0	2000	B.J. Lafollette	
19776	3/16/2020 17:45	Residual		Blue 1	9:59	10:09	200	2	2.3	0	0	2000	B.J. Lafollette	
19775	3/16/2020 17:44	Residual		Blue 1	9:38	9:48	200	2.2	2.3	0	0	2000	B.J. Lafollette	
19774	3/16/2020 17:42	Residual		Blue 1	8:46	8:56	200	1.9	2.1	0	0	2000	B.J. Lafollette	
19873	3/16/2020 14:21	Residual		Blue 2	14:21	14:41	200	2.1	2.2	0	0	4000	Mike Rock	
19872	3/16/2020 13:55	Residual		Blue 2	13:55	14:15	200	2.1	2.2	0	0	4000	Mike Rock	
19871	3/16/2020 13:27	Residual		Blue 2	13:27	13:47	200	2.1	2.2	0	0	4000	Mike Rock	
19870	3/16/2020 13:11	Residual		Blue 2	13:11	13:21	200	2.1	2.2	0	0	2000	Mike Rock	
19869	3/16/2020 12:46	Residual		Blue 2	12:46	13:06	200	2.1	2.2	0	0	4000	Mike Rock	
19867	3/16/2020 11:21	Residual		Blue 2	11:21	11:41	200	2.1	2.2	0	0	4000	Mike Rock	
19866	3/16/2020 10:54	Residual		Blue 2	10:54	11:14	200	2.1	2.2	0	0	4000	Mike Rock	
19865	3/16/2020 10:27	Residual		Blue 2	10:27	10:47	200	2.1	2.2	0	0	4000	Mike Rock	
18915	3/16/2020 10:08	New Line	EDLIN LANE	Blue 3	10:00AM	2:30PM	450	0	0	0	0	121500	Other	JASON S
19864	3/16/2020 10:00	Residual		Blue 2	10:00	10:20	200	2.1	2.2	0	0	4000	Mike Rock	
19863	3/16/2020 9:31	Residual		Blue 2	9:31	9:51	200	2.1	2.2	0	0	4000	Mike Rock	

18916	3/16/2020 9:20	Other	DISTRICT 1 TIE IN	Blue 1	9:15	2:00	600	0	0	0	0	171000	Other	JASON S
19862	3/16/2020 9:02	Residual		Blue 2	9:02	9:22	200	2	2.2	0	0	4000	Mike Rock	
19861	3/16/2020 8:44	Zone		Blue 2	8:44	8:54	200	2.1	2.2	0	0	2000	Mike Rock	
18543	3/13/2020 4:00	Residual		Purple	2:00	4:00	200	0	2	0	0	24000	Mike Rock	Automatic Flush
18539	3/13/2020 4:00	Residual		Brown	2:00	4:00	200	<Null>	1.8	0	0	24000	Mike Rock	Automatic flushed
19879	3/12/2020 23:40	Residual		Green	1hr	2hr	200	1.4	1.9	0	0	24000	B.J. Lafollette	A/flush
19875	3/12/2020 23:19	Residual		Green	1hr	2hr	200	1.7	1.8	0	0	24000	B.J. Lafollette	A/flush
20117	3/12/2020 0:04	Residual		Pear Orchard	200	600	200	1.6	1.8	0	0	48000	B.J. Lafollette	A/flush
18546	3/11/2020 13:30	Line Modification		Blue 2	10:30	13:30	200	0	2.2	0	0	36000	Mike Rock	
18545	3/9/2020 13:00	Leak		Blue 2	11:00	13:00	200	0	2.2	0	0	24000	Mike Rock	
20116	3/9/2020 0:03	Residual		Pear Orchard	200	600	200	1.7	1.9	0	0	48000	B.J. Lafollette	A/flush
19882	3/6/2020 23:51	Residual		Green	1hr	2hr	200	1.6	1.9	0	0	24000	B.J. Lafollette	R/tflush
19773	3/6/2020 17:40	Residual		Blue 1	14:08	14:18	200	1.8	2.3	0	0	2000	B.J. Lafollette	
19772	3/6/2020 17:39	Residual		Blue 1	13:45	13:55	200	2	2.2	0	0	2000	B.J. Lafollette	
19771	3/6/2020 17:38	Residual		Blue 1	13:11	13:22	200	2.1	2.1	0	0	2000	B.J. Lafollette	
19770	3/6/2020 17:37	Residual		Blue 1	11:58	12:08	200	2	2.1	0	0	2000	B.J. Lafollette	
19769	3/6/2020 17:35	Residual		Blue 1	11:38	11:48	200	1.9	2.1	0	0	2000	B.J. Lafollette	
19767	3/6/2020 17:34	Residual		Blue 1	10:26	10:36	200	1.8	2	0	0	2000	B.J. Lafollette	
19765	3/6/2020 17:30	Residual		Blue 1	10:07	10:17	200	2.1	2.1	0	0	2000	B.J. Lafollette	
19763	3/6/2020 17:29	Residual		Blue 1	9:38	9:48	200	2	2.1	0	0	2000	B.J. Lafollette	
19759	3/6/2020 17:27	Residual		Blue 1	8:49	8:59	200	1.8	2	0	0	2000	B.J. Lafollette	
18542	3/6/2020 4:00	Residual		Purple	2:00	4:00	200	0	2.1	0	0	24000	Mike Rock	Automatic Flush
18538	3/6/2020 4:00	Residual		Brown	2:00	4:00	200	<Null>	1.9	0	0	24000	Mike Rock	Automatic flusher.
19878	3/5/2020 23:37	Residual		Green	1hr	2hr	200	1.5	1.9	0	0	24000	B.J. Lafollette	A/flush
19874	3/5/2020 23:15	Residual		Green	1hr	2hr	200	1.6	1.9	0	0	24000	B.J. Lafollette	A/flush
50522	3/5/2020 20:47	Residual	devers rd	Yellow	2:45	3:15	200	0.5	1	0	0	6000	Other	ZM
50523	3/5/2020 19:34	Residual	Albert Williams rd	Yellow	2:00	2:30	200	1.33	1.51	0	0	6000	Other	ZM
50524	3/5/2020 18:50	Residual	Miller rd	Yellow	1:20	1:50	200	0.98	1.51	0	0	6000	Other	ZM
50525	3/5/2020 16:32	Residual	Ash lane	Yellow	11:00	11:30	200	0.66	1.38	0	0	6000	Other	ZM
50526	3/5/2020 15:07	Residual	Porter lane	Yellow	10:10	10:40	200	1.1	1.72	0	0	6000	Other	ZM
20115	3/5/2020 0:01	Residual		Pear Orchard	200	600	200	1.8	2	0	0	48000	B.J. Lafollette	A/flush
50527	3/4/2020 20:41	Other	<Null>	<Null>	3:00	3:45	450	0	0	0	0	20250	Maintenance	Zone valve
19757	3/4/2020 17:24	Residual		Blue 1	13:19	13:29	200	2.1	2.1	0	0	2000	B.J. Lafollette	
19756	3/4/2020 17:23	Residual		Blue 1	10:56	11:06	200	2	2	0	0	2000	B.J. Lafollette	
19755	3/4/2020 17:21	Residual		Blue 1	10:38	10:48	200	2.1	2.1	0	0	2000	B.J. Lafollette	
19754	3/4/2020 17:20	Residual		Blue 1	10:13	10:23	200	2.2	2.2	0	0	2000	B.J. Lafollette	
19753	3/4/2020 17:18	Residual		Blue 1	9:56	10:06	200	2.1	2.1	0	0	2000	B.J. Lafollette	
19752	3/4/2020 17:16	Residual		Blue 1	9:37	9:47	200	2	2.1	0	0	2000	B.J. Lafollette	
19751	3/4/2020 17:14	Residual		Blue 1	9:17	10:17	200	1.9	2.1	0	0	2000	B.J. Lafollette	
19758	3/4/2020 16:25	Residual		Blue 1	13:38	13:48	200	2.1	2.1	0	0	2000	B.J. Lafollette	
18535	3/4/2020 16:04	Residual		Blue 2	14:19	14:29	200	2.1	2.2	0	0	2000	Mike Rock	
18537	3/4/2020 14:38	Residual		Blue 2	14:38	14:48	200	2.1	2.2	0	0	2000	Mike Rock	
18536	3/4/2020 14:04	Residual		Blue 2	14:04	14:14	200	2.1	2.2	0	0	2000	Mike Rock	
18534	3/4/2020 13:39	Residual		Blue 2	13:39	13:49	200	2.1	2.2	0	0	2000	Mike Rock	
18533	3/4/2020 13:23	Residual		Blue 2	13:23	13:33	200	2.1	2.2	0	0	2000	Mike Rock	
18532	3/4/2020 13:02	Residual		Blue 2	13:02	14:02	200	2.1	2.2	0	0	2000	Mike Rock	

18531	3/4/2020 12:04	Residual		Blue 2	12:04	12:14	200	2.1	2.2	0	0	2000	Mike Rock	
18530	3/4/2020 11:56	Residual		Blue 2	11:56	11:56	0	0	0	0	0	0	Mike Rock	
18529	3/4/2020 11:36	Residual		Blue 2	11:18	11:28	200	2.1	2.2	0	0	2000	Mike Rock	
18528	3/4/2020 11:18	Residual		Blue 2	11:18	11:28	200	2.1	2.2	0	0	2000	Mike Rock	
18527	3/4/2020 11:00	Residual		Blue 2	11:00	11:10	200	2.1	2.2	0	0	2000	Mike Rock	
18526	3/4/2020 10:41	Residual		Blue 2	10:41	10:51	200	2.1	2.2	0	0	2000	Mike Rock	
18525	3/4/2020 10:26	Residual		Blue 2	10:26	10:36	200	2.1	2.2	0	0	2000	Mike Rock	
18524	3/4/2020 10:09	Residual		Blue 2	10:09	10:19	200	2.1	2.2	0	0	2000	Mike Rock	
18522	3/4/2020 9:27	Residual		Blue 2	9:27	9:37	2.1	0	2.2	0	0	2000	Mike Rock	
18521	3/4/2020 9:07	Residual		Blue 2	9:07	9:17	200	2.1	2.2	0	0	2000	Mike Rock	
19743	3/3/2020 16:57	Residual		Blue 1	1407	1417	200	2.1	2.3	0	0	2000	B.J. Lafollette	
19738	3/3/2020 5:41	Residual		Blue 1	1027	1037	200	1.8	2	0	0	2000	B.J. Lafollette	
20114	3/2/2020 23:58	Residual		Pear Orchard	200	600	200	1.8	2.1	0	0	48000	B.J. Lafollette	A/flush
19748	3/2/2020 17:11	Residual		Blue 1	14:04	15:14	200	1.8	2	0	0	2000	B.J. Lafollette	
19745	3/2/2020 17:05	Residual		Blue 1	14:46	14:56	200	2	2.2	0	0	2000	B.J. Lafollette	
19744	3/2/2020 17:02	Residual		Blue 1	14:28	14:38	200	1.9	2.1	0	0	2000	B.J. Lafollette	
19742	3/2/2020 16:52	Residual		Blue 1	1318	1328	200	2	2.2	0	0	2000	B.J. Lafollette	
19741	3/2/2020 16:49	Residual		Blue 1	1109	1119	200	2.1	2.3	0	0	2000	B.J. Lafollette	
19740	3/2/2020 16:47	Residual		Blue 1	1046	1056	200	1.9	2.1	0	0	2000	B.J. Lafollette	
18520	3/2/2020 15:05	Residual		Blue 2	15:05	15:15	200	2.1	2.2	0	0	2000	Mike Rock	
18519	3/2/2020 14:45	Residual		Blue 2	14:45	15:55	200	2.1	2.2	0	0	2000	Mike Rock	
18518	3/2/2020 14:11	Residual		Blue 2	14:11	14:21	200	2.1	2.2	0	0	2000	Mike Rock	
18517	3/2/2020 14:05	Residual		Blue 2	13:55	14:05	200	2.1	2.2	0	0	2000	Mike Rock	
18516	3/2/2020 13:48	Residual		Blue 2	13:38	13:48	200	2.1	2.2	0	0	2000	Mike Rock	
19715	3/2/2020 13:08	Residual		Blue 1	1006	1016	200	2	2.2	0	0	2000	B.J. Lafollette	
19714	3/2/2020 13:01	Zone		Blue 1	947	957	200	1.9	2.1	0	0	2000	B.J. Lafollette	
19315	3/2/2020 13:00	Quality Complaint		Blue 3	11:00	13:00	200	1.9	2.2	0	0	24000	Mike Rock	
50528	3/1/2020 23:35	Residual	<Null>	Blue 1	1312	1323	200	2.1	2.3	0	0	2000	B.J. Lafollette	<Null>
50529	2/28/2020 18:07	Residual	<Null>	Blue 1	1010	1020	200	2.2	2.4	0	0	2000	B.J. Lafollette	<Null>
50530	2/28/2020 9:00	Residual	<Null>	Brown	2:00	4:00	200	0	2.1	0	0	24000	Mike Rock	Auto Flush.
50531	2/28/2020 9:00	Residual	<Null>	Purple	2:00	4:00	200	0	2.2	0	0	24000	Mike Rock	Auto Flush.
50532	2/28/2020 4:49	Residual	<Null>	Pear Orchard	200	600	0	1.9	2.1	0	0	48000	B.J. Lafollette	Auto flush
50533	2/28/2020 4:49	Residual	<Null>	Pear Orchard	200	600	0	1.9	2.1	0	0	48000	B.J. Lafollette	Auto flush
50534	2/28/2020 2:40	Residual	<Null>	Blue 2	9:40	10:00	200	2.1	2.2	0	0	4000	Mike Rock	<Null>
50535	2/27/2020 20:00	Residual	<Null>	Blue 2	15:00	15:10	200	2.1	2.2	0	0	2000	Mike Rock	<Null>
50536	2/27/2020 19:36	Residual	<Null>	Blue 2	14:36	14:56	200	2.1	2.2	0	0	4000	Mike Rock	<Null>
50537	2/27/2020 19:14	Residual	<Null>	Blue 1	1348	1358	200	2.4	2.4	0	0	2000	B.J. Lafollette	<Null>
50538	2/27/2020 19:07	Residual	<Null>	Blue 2	14:07	14:37	200	2.1	2.2	0	0	4000	Mike Rock	<Null>
50539	2/27/2020 19:05	Residual	<Null>	Blue 1	1138	1148	200	2	2.2	0	0	2000	B.J. Lafollette	<Null>
50540	2/27/2020 19:00	Residual	<Null>	Blue 1	1027	1037	200	2.2	2.4	0	0	2000	B.J. Lafollette	<Null>
50541	2/27/2020 18:58	Residual	<Null>	Blue 1	1009	1019	200	2.1	2.3	0	0	2000	B.J. Lafollette	<Null>
50542	2/27/2020 18:41	Residual	<Null>	Blue 2	13:41	14:01	200	2.1	2.2	0	0	4000	Mike Rock	<Null>
50543	2/27/2020 18:15	Residual	<Null>	Blue 2	13:15	13:35	200	2.1	2.2	0	0	4000	Mike Rock	<Null>
50544	2/27/2020 17:49	Residual	<Null>	Blue 2	12:49	13:09	200	2.1	2.2	0	0	4000	Mike Rock	<Null>
50545	2/27/2020 16:53	Residual	<Null>	Blue 2	11:53	12:13	200	2	2.2	0	0	4000	Mike Rock	<Null>
50546	2/27/2020 16:26	Residual	<Null>	Blue 2	11:26	11:46	200	2.1	2.2	0	0	4000	Mike Rock	<Null>

50547	2/27/2020 16:02	Residual	<Null>	Blue 2	11:02	11:22	200	2	2.2	0	0	4000	Mike Rock	<Null>
50548	2/27/2020 15:33	Residual	<Null>	Blue 2	10:33	10:53	200	2.1	2.2	0	0	4000	Mike Rock	<Null>
50549	2/27/2020 15:07	Residual	<Null>	Blue 2	10:07	10:27	200	2.1	2.2	0	0	4000	Mike Rock	<Null>
50550	2/27/2020 14:14	Residual	<Null>	Blue 2	9:14	9:34	200	2.1	2.2	0	0	4000	Mike Rock	<Null>
50551	2/27/2020 13:43	Residual	<Null>	Blue 2	8:43	9:03	200	2	2.2	0	0	4000	Mike Rock	<Null>
50552	2/27/2020 0:17	Residual	<Null>	Green	<Null>	<Null>	200	1.6	1.9	0	0	12000	B.J. Lafollette	<Null>
50553	2/26/2020 23:49	Residual	<Null>	Blue 1	1030	1040	200	0	0	0	0	4000	B.J. Lafollette	<Null>
50554	2/26/2020 23:48	Residual	<Null>	<Null>	953	1003	200	2.1	2.3	0	0	2000	B.J. Lafollette	<Null>
50555	2/26/2020 23:46	Residual	<Null>	Blue 1	938	948	200	2.1	2.3	0	0	2000	B.J. Lafollette	<Null>
50556	2/26/2020 23:44	Residual	<Null>	Blue 1	912	922	200	1.9	2	0	0	2000	B.J. Lafollette	<Null>
50557	2/26/2020 15:30	Residual	<Null>	Green	1414	1514	200	1.3	1.9	0	0	12000	B.J. Lafollette	Routine flush a bad area that stays low that needs to be looked at having auto flush
50558	2/26/2020 4:48	Residual	<Null>	Pear Orchard	200	600	200	1.7	2.2	0	0	48000	B.J. Lafollette	Auto flush
50559	2/26/2020 4:31	Residual	<Null>	Green	200	600	200	1.9	2.2	0	0	6000	B.J. Lafollette	84 auto flush
50560	2/26/2020 4:23	Residual	<Null>	Green	200	600	200	1.5	2	0	0	6000	B.J. Lafollette	86 auto flush
50561	2/25/2020 23:43	Residual	<Null>	Blue 1	1400	1420	200	1.8	2	0	0	4000	B.J. Lafollette	<Null>
50562	2/25/2020 23:41	Residual	<Null>	Blue 1	1339	1349	200	2	2.1	0	0	2000	B.J. Lafollette	<Null>
50563	2/25/2020 23:31	Residual	<Null>	Blue 1	1109	1119	200	2	2.2	0	0	2000	B.J. Lafollette	<Null>
50564	2/25/2020 23:29	Residual	<Null>	Blue 1	1046	1056	200	1.9	2.3	0	0	2000	B.J. Lafollette	<Null>
50565	2/25/2020 23:28	Residual	<Null>	Blue 1	1026	1036	200	1.8	2.1	0	0	2000	B.J. Lafollette	<Null>
50566	2/25/2020 23:26	Residual	<Null>	Blue 1	1000	1010	200	2	2.3	0	0	2000	B.J. Lafollette	<Null>
50567	2/25/2020 23:24	Residual	<Null>	Blue 1	946	956	200	2.4	2.6	0	0	2000	B.J. Lafollette	<Null>
50568	2/25/2020 20:06	Residual	<Null>	Blue 2	15:06	15:16	200	2.1	2.2	0	0	2000	Mike Rock	<Null>
50569	2/25/2020 19:11	Residual	<Null>	Blue 2	14:11	14:31	200	2.1	2.2	0	0	4000	Mike Rock	<Null>
50570	2/25/2020 18:46	Residual	<Null>	Blue 2	13:46	14:06	200	2.1	2.2	0	0	4000	Mike Rock	<Null>
50571	2/25/2020 18:18	Residual	<Null>	Blue 2	13:18	13:38	200	2.1	2.2	0	0	4000	Mike Rock	<Null>
50572	2/25/2020 7:37	Residual	<Null>	Blue 2	14:37	14:57	200	2.1	2.2	0	0	4000	Mike Rock	<Null>
50573	2/25/2020 0:15	Residual	<Null>	Green	1043	1143	200	1.6	2	0	0	12000	B.J. Lafollette	<Null>
50574	2/24/2020 23:22	Residual	<Null>	Blue 1	1303	1313	200	2.2	2.4	0	0	2000	B.J. Lafollette	<Null>
50575	2/24/2020 23:21	Residual	<Null>	Blue 1	1208	1218	200	2.1	2.3	0	0	2000	B.J. Lafollette	<Null>
50576	2/24/2020 23:18	Residual	<Null>	Blue 1	1121	1131	200	2	2.2	0	0	2000	B.J. Lafollette	<Null>
50577	2/24/2020 18:22	Residual	<Null>	Blue 1	2.1	1056	1106	2.2	2.3	0	0	2000	B.J. Lafollette	<Null>
50578	2/24/2020 18:19	Residual	<Null>	Blue 1	1038	1048	200	2.2	2.4	0	0	2000	B.J. Lafollette	<Null>
50579	2/24/2020 18:17	Residual	<Null>	Blue 1	1019	1029	200	2.3	2.5	0	0	2000	B.J. Lafollette	<Null>
50580	2/24/2020 18:15	Residual	<Null>	Blue 1	938	948	200	2	2.2	0	0	2000	B.J. Lafollette	<Null>
50581	2/24/2020 18:14	Residual	<Null>	Blue 1	916	926	200	2.1	2.3	0	0	2000	B.J. Lafollette	<Null>
50582	2/22/2020 0:10	Quality Complaint	<Null>	Downtown	1200	1300	200	2.1	2.1	0	0	12000	B.J. Lafollette	<Null>
50583	2/21/2020 19:45	Quality Complaint	<Null>	Blue 3	1000	1100	200	1.6	2.1	0	0	12000	B.J. Lafollette	Wq complaint
50584	2/21/2020 14:15	Other	<Null>	Blue 1	900	915	200	0	0	0	0	3000	Other	Tim L
50585	2/21/2020 9:00	Residual	<Null>	Brown	2:00	4:00	200	0	2	0	0	24000	Mike Rock	Auto Flush.
50586	2/21/2020 9:00	Residual	<Null>	Purple	2:00	4:00	200	0	2.1	0	0	24000	Mike Rock	Auto Flush.
50587	2/21/2020 4:46	Residual	<Null>	Pear Orchard	200	600	200	1.8	2	0	0	48000	B.J. Lafollette	Auto flush
50588	2/20/2020 20:07	Quality Complaint	Sapphire ct	Blue 1	2:35	3:05	200	0	0	0	0	6000	Other	Zm

50589	2/20/2020 19:25	Quality Complaint	Jasmine ct	Blue 1	2:00	2:20	200	0	0	0	0	4000	Other	Zm
50590	2/20/2020 18:03	Quality Complaint	Boulder dr	Blue 1	12:35	1:50	200	0	0	0	0	15000	Other	Zm
50591	2/20/2020 17:41	Quality Complaint	Battle training rd	Blue 1	9:10	11:30	400	0	0	0	0	56000	Other	Zm
50592	2/20/2020 17:35	Quality Complaint	<Null>	Blue 1	12:10	12:20	200	0	0	0	0	2000	Other	Zm
50593	2/20/2020 0:08	Quality Complaint	<Null>	<Null>	1400	1500	200	1.9	2.3	0	0	12000	B.J. Lafollette	<Null>
50594	2/19/2020 20:11	Residual	<Null>	Blue 2	15:11	15:21	200	2.1	2.2	0	0	2000	Mike Rock	<Null>
50595	2/19/2020 19:44	Residual	<Null>	Blue 2	14:44	15:04	200	2.1	2.2	0	0	4000	Mike Rock	<Null>
50596	2/19/2020 19:16	Residual	<Null>	Blue 2	14:16	14:36	200	2.1	2.2	0	0	4000	Mike Rock	<Null>
50597	2/19/2020 18:43	Residual	<Null>	Blue 2	13:43	14:03	200	2	2.2	0	0	4000	Mike Rock	<Null>
50598	2/19/2020 18:13	Residual	<Null>	Blue 2	13:13	13:33	200	2	2.2	0	0	4000	Mike Rock	<Null>
50599	2/19/2020 17:46	Residual	<Null>	Blue 2	12:46	13:06	200	2.1	2.2	0	0	4000	Mike Rock	<Null>
50600	2/19/2020 17:17	Residual	<Null>	Blue 2	12:17	12:37	200	1.9	2.2	0	0	4000	Mike Rock	<Null>
50601	2/19/2020 4:45	Residual	<Null>	Pear Orchard	200	600	0	1.8	2	0	0	48000	B.J. Lafollette	Auto flush
50602	2/19/2020 4:29	Residual	<Null>	Brown	200	600	200	1.9	2	0	0	6000	B.J. Lafollette	84 auto flush
50603	2/19/2020 4:21	Residual	<Null>	Green	200	600	200	1.3	1.7	0	0	6000	B.J. Lafollette	86 auto flush
50604	2/18/2020 14:00	Quality Complaint	<Null>	Blue 2	9:00	15:00	200	0	2.3	0	0	72000	Mike Rock	<Null>
50605	2/17/2020 17:00	Leak	<Null>	Blue 2	12:00	15:00	200	0	2.3	0	0	36000	Mike Rock	<Null>
50606	2/14/2020 14:00	Other	<Null>	Downtown	10:00am	12:00pm	300	0	0	0	0	36000	Other	Mike Mc
50607	2/14/2020 9:00	Residual	<Null>	Brown	2:00	4:00	200	0	1.9	0	0	24000	Mike Rock	<Null>
50608	2/14/2020 9:00	Residual	<Null>	Purple	2:00	4:00	200	0	2.2	0	0	24000	Mike Rock	Auto Flush.
50609	2/14/2020 4:44	Residual	<Null>	Pear Orchard	200	600	200	1.8	2	0	0	48000	B.J. Lafollette	Auto flush
50610	2/13/2020 19:42	Residual	<Null>	Blue 1	945	955	200	2.1	2.3	0	0	2000	B.J. Lafollette	<Null>
50611	2/13/2020 19:40	Residual	<Null>	Blue 1	920	930	200	2.2	2.5	0	0	2000	B.J. Lafollette	<Null>
50612	2/13/2020 18:12	Residual	<Null>	Blue 1	1050	1100	200	2.2	2.5	0	0	2000	B.J. Lafollette	<Null>
50613	2/13/2020 15:48	Residual	<Null>	Blue 1	1050	1100	200	2.2	2.5	0	0	2000	Other	Zm
50614	2/13/2020 15:17	Residual	<Null>	Blue 1	1010	1020	200	2.2	2.3	0	0	2000	Other	Zm
50615	2/13/2020 14:48	Residual	<Null>	Blue 1	945	955	200	2.1	2.3	0	0	2000	Other	Zm
50616	2/13/2020 14:22	Residual	<Null>	Blue 1	920	930	200	2.2	2.5	0	0	2000	Other	Am
50617	2/13/2020 0:04	Quality Complaint	<Null>	Blue 2	840	940	200	0	0	0	0	12000	B.J. Lafollette	<Null>
50618	2/12/2020 19:38	Residual	<Null>	Blue 1	1455	1505	200	2.3	2.6	0	0	2000	B.J. Lafollette	<Null>
50619	2/12/2020 19:30	Residual	<Null>	Blue 1	1351	1401	200	2	2.3	0	0	2000	B.J. Lafollette	<Null>
50620	2/12/2020 19:30	Residual	<Null>	Blue 1	1351	1401	200	2	2.3	0	0	2000	B.J. Lafollette	<Null>
50621	2/12/2020 19:28	Residual	<Null>	Blue 1	1333	1343	200	2.2	2.3	0	0	2000	B.J. Lafollette	<Null>
50622	2/12/2020 19:27	Residual	<Null>	Blue 1	1209	1219	200	2.1	2.5	0	0	2000	B.J. Lafollette	<Null>
50623	2/12/2020 19:26	Residual	<Null>	Blue 1	1148	1158	200	2	2.4	0	0	2000	B.J. Lafollette	<Null>
50624	2/12/2020 19:24	Residual	<Null>	Blue 1	1128	1138	200	2.1	2.2	0	0	2000	B.J. Lafollette	<Null>
50625	2/12/2020 19:16	Residual	<Null>	Blue 1	1107	1117	200	2.3	2.4	0	0	2000	B.J. Lafollette	<Null>
50626	2/12/2020 18:38	Residual	<Null>	Blue 2	840	940	200	1.7	2.6	0	0	12000	B.J. Lafollette	Wqcplaint
50627	2/12/2020 11:37	Residual	<Null>	Blue 1	1438	1448	200	2.3	2.4	0	0	2000	B.J. Lafollette	<Null>
50628	2/12/2020 4:28	Residual	<Null>	Green	200	600	200	1.8	2	0	0	6000	B.J. Lafollette	84 auto flush

50629	2/11/2020 21:48	Residual	<Null>	Blue 2	14:48	14:58	200	2.1	2.3	0	0	2000	Mike Rock	<Null>
50630	2/11/2020 21:14	Residual	<Null>	Blue 2	14:14	14:24	200	1.7	2.3	0	0	2000	Mike Rock	<Null>
50631	2/11/2020 19:11	Residual	<Null>	Blue 1	1303	1313	200	2.3	2.5	0	0	2000	B.J. Lafollette	<Null>
50632	2/11/2020 19:04	Residual	<Null>	Blue 1	1109	1119	200	2.1	2.3	0	0	2000	B.J. Lafollette	<Null>
50633	2/11/2020 19:03	Residual	<Null>	Blue 1	1109	1119	200	2	2.2	0	0	2000	B.J. Lafollette	<Null>
50634	2/11/2020 18:54	Residual	<Null>	Blue 1	946	956	200	2	2.2	0	0	2000	B.J. Lafollette	<Null>
50635	2/11/2020 18:53	Residual	<Null>	Blue 1	926	936	200	1.9	2.1	0	0	2000	B.J. Lafollette	<Null>
50636	2/11/2020 18:09	Residual	<Null>	Blue 2	13:09	14:09	200	1.6	2.3	0	0	12000	Mike Rock	<Null>
50637	2/11/2020 17:46	Residual	<Null>	Blue 2	12:46	12:56	200	2.1	2.3	0	0	2000	Mike Rock	<Null>
50638	2/11/2020 17:26	Residual	<Null>	Blue 2	12:26	12:36	200	2.1	2.3	0	0	2000	Mike Rock	<Null>
50639	2/11/2020 16:14	Residual	<Null>	Blue 2	11:14	12:14	200	1.7	2.2	0	0	12000	Mike Rock	<Null>
50640	2/11/2020 15:47	Residual	<Null>	Blue 2	10:47	11:07	200	2	2.3	0	0	4000	Mike Rock	<Null>
50641	2/11/2020 15:19	Residual	<Null>	Blue 2	10:19	10:39	200	2	2.3	0	0	4000	Mike Rock	<Null>
50642	2/11/2020 14:07	Residual	<Null>	Blue 2	9:07	10:07	200	1.6	2.2	0	0	12000	Mike Rock	<Null>
50643	2/11/2020 13:26	New Line	<Null>	Blue 1	<Null>	<Null>	0	0	0	0	0	2100000	B.J. Lafollette	<Null>
50644	2/11/2020 6:12	Residual	<Null>	Blue 1	1328	1338	200	2.2	2.4	0	0	2000	B.J. Lafollette	<Null>
50645	2/11/2020 5:42	Residual	<Null>	Pear Orchard	200	600	200	1.7	2	0	0	48000	B.J. Lafollette	Auto flush
50646	2/11/2020 0:01	Quality Complaint	<Null>	<Null>	1000	1020	200	1.7	2.1	0	0	4000	B.J. Lafollette	<Null>
50647	2/10/2020 23:54	Residual	<Null>	Blue 1	<Null>	<Null>	0	0	0	0	0	78000	B.J. Lafollette	New line Jason put in
50648	2/10/2020 18:35	Residual	<Null>	Blue 1	1221	1241	200	1.6	1.9	0	0	4000	B.J. Lafollette	<Null>
50649	2/10/2020 18:34	Residual	<Null>	Blue 1	2	2.2	200	2	2.2	0	0	4000	B.J. Lafollette	<Null>
50650	2/10/2020 18:32	Residual	<Null>	Blue 1	1019	1039	200	1.9	2.1	0	0	4000	B.J. Lafollette	<Null>
50651	2/10/2020 18:31	Residual	<Null>	Blue 1	936	956	200	1.8	2.3	0	0	4000	B.J. Lafollette	<Null>
50652	2/10/2020 15:39	Quality Complaint	<Null>	Blue 2	1300	1400	200	1.7	2.3	0	0	12000	B.J. Lafollette	Water quality complaint
50653	2/7/2020 19:00	Leak	<Null>	Green	2:00	15:00	200	0	2.1	0	0	12000	Mike Rock	<Null>
50654	2/7/2020 18:33	Residual	<Null>	Blue 2	13:33	13:53	200	2	2.3	0	0	4000	Mike Rock	<Null>
50655	2/7/2020 18:30	Residual	<Null>	Blue 1	1429	1439	200	2	2.2	0	0	2000	B.J. Lafollette	<Null>
50656	2/7/2020 18:26	Residual	<Null>	Blue 1	1407	1417	200	2	2.2	0	0	2000	B.J. Lafollette	<Null>
50657	2/7/2020 18:25	Residual	<Null>	Blue 1	1327	1337	200	2.1	2.1	0	0	2000	B.J. Lafollette	<Null>
50658	2/7/2020 18:22	Residual	<Null>	Blue 1	1309	1319	200	2.4	2.4	0	0	2000	B.J. Lafollette	<Null>
50659	2/7/2020 18:15	Residual	<Null>	Blue 2	13:15	13:25	200	2	2.3	0	0	2000	Mike Rock	<Null>
50660	2/7/2020 17:57	Residual	<Null>	Blue 2	12:57	13:07	200	2	2.3	0	0	2000	Mike Rock	<Null>
50661	2/7/2020 17:37	Residual	<Null>	Blue 2	12:37	12:47	200	2	2.3	0	0	2000	Mike Rock	<Null>
50662	2/7/2020 17:21	Residual	<Null>	Blue 2	12:21	12:31	200	2	2.3	0	0	2000	Mike Rock	<Null>
50663	2/7/2020 17:09	Residual	<Null>	Blue 2	12:09	12:19	200	2	2.3	0	0	2000	Mike Rock	<Null>
50664	2/7/2020 15:59	Residual	<Null>	Blue 1	1203	1213	200	2.1	2.3	0	0	2000	B.J. Lafollette	<Null>
50665	2/7/2020 15:58	Residual	<Null>	Blue 1	1119	1129	200	2	2.2	0	0	2000	B.J. Lafollette	<Null>
50666	2/7/2020 15:56	Residual	<Null>	Blue 1	1047	1057	200	1.9	2.2	0	0	2000	B.J. Lafollette	<Null>
50667	2/7/2020 15:55	Residual	<Null>	Blue 1	1026	1036	200	2.2	2.4	0	0	2000	B.J. Lafollette	<Null>
50668	2/7/2020 15:54	Residual	<Null>	Blue 1	1001	1013	200	2.3	2.3	0	0	2000	B.J. Lafollette	<Null>
50669	2/7/2020 15:52	Residual	<Null>	Blue 1	926	936	200	2.1	2.3	0	0	2000	B.J. Lafollette	<Null>
50670	2/7/2020 15:51	Residual	<Null>	Blue 1	909	19	200	2	2.2	0	0	2000	B.J. Lafollette	<Null>
50671	2/7/2020 15:49	Residual	<Null>	Blue 1	849	859	200	1.9	2.1	0	0	2000	B.J. Lafollette	<Null>
50672	2/7/2020 9:00	Residual	<Null>	Purple	2:00	4:00	200	0	1.8	0	0	24000	Mike Rock	Auto Flush.
50673	2/7/2020 9:00	Residual	<Null>	Brown	2:00	4:00	200	0	2.1	0	0	24000	Mike Rock	<Null>

50674	2/7/2020 4:41	Residual	<Null>	Pear Orchard	200	600	200	1.8	2	0	0	48000	B.J. Lafollette	Auto flush
50675	2/6/2020 19:24	Residual	<Null>	Blue 2	14:24	14:34	200	2	2.3	0	0	2000	Mike Rock	<Null>
50676	2/6/2020 19:07	Residual	<Null>	Blue 2	14:07	14:17	200	2	2.3	0	0	2000	Mike Rock	<Null>
50677	2/6/2020 18:49	Residual	<Null>	Blue 2	13:49	13:59	200	2	2.2	0	0	2000	Mike Rock	<Null>
50678	2/6/2020 18:44	Residual	<Null>	Blue 2	13:34	13:44	200	2	2.3	0	0	2000	Mike Rock	<Null>
50679	2/6/2020 18:19	Residual	<Null>	Blue 2	13:19	13:29	200	2.1	2.3	0	0	2000	Mike Rock	<Null>
50680	2/6/2020 18:03	Residual	<Null>	Blue 2	13:03	13:13	200	2	2.3	0	0	2000	Mike Rock	<Null>
50681	2/6/2020 17:44	Residual	<Null>	Blue 2	12:44	12:54	200	2	2.2	0	0	2000	Mike Rock	<Null>
50682	2/6/2020 17:27	Residual	<Null>	Blue 2	12:27	12:37	200	2	2.2	0	0	2000	Mike Rock	<Null>
50683	2/6/2020 17:12	Residual	<Null>	Blue 2	12:12	12:22	200	2	2.2	0	0	2000	Mike Rock	<Null>
50684	2/6/2020 16:56	Residual	<Null>	Blue 2	11:56	12:06	200	2	2.2	0	0	2000	Mike Rock	<Null>
50685	2/6/2020 15:48	Residual	<Null>	Blue 2	10:48	11:48	200	1.8	2.3	0	0	12000	Mike Rock	<Null>
50686	2/6/2020 15:47	Residual	<Null>	Blue 1	1347	1357	200	2	2.2	0	0	2000	B.J. Lafollette	<Null>
50687	2/6/2020 15:45	Residual	<Null>	Blue 1	1326	1336	200	2.1	2.3	0	0	2000	B.J. Lafollette	<Null>
50688	2/6/2020 15:43	Residual	<Null>	Blue 1	1309	1319	200	0	2.3	0	0	2000	B.J. Lafollette	<Null>
50689	2/6/2020 15:41	Residual	<Null>	Blue 1	1153	1203	200	0	2.3	0	0	2000	B.J. Lafollette	<Null>
50690	2/6/2020 15:37	Residual	<Null>	Blue 1	1111	1122	200	0	2.2	0	0	2000	B.J. Lafollette	<Null>
50691	2/6/2020 15:35	Residual	<Null>	Blue 1	1043	1053	200	0	2.1	0	0	2000	B.J. Lafollette	<Null>
50692	2/6/2020 15:33	Residual	<Null>	Blue 1	1017	1027	200	0	2	0	0	2000	B.J. Lafollette	<Null>
50693	2/6/2020 15:29	Residual	<Null>	Blue 1	941	951	200	0	0	0	0	2000	B.J. Lafollette	<Null>
50694	2/6/2020 15:16	Residual	<Null>	Blue 2	10:16	10:36	200	2	2.3	0	0	4000	Mike Rock	<Null>
50695	2/6/2020 14:49	Residual	<Null>	Blue 2	9:49	10:09	200	1.9	2.3	0	0	4000	Mike Rock	<Null>
50696	2/6/2020 14:17	Residual	<Null>	Blue 2	9:17	9:37	200	2	2.3	0	0	4000	Mike Rock	<Null>
50697	2/6/2020 13:49	Residual	<Null>	Blue 2	8:49	9:09	200	1.9	2.3	0	0	4000	Mike Rock	<Null>
50698	2/6/2020 13:27	Residual	<Null>	Blue 1	916	926	200	0	0	0	0	2000	B.J. Lafollette	<Null>
50699	2/5/2020 18:50	Residual	<Null>	Blue 3	13:30	13:50	200	0.65	2.1	0	0	4000	<Null>	<Null>
50700	2/5/2020 16:25	Residual	<Null>	Blue 3	11:00	11:25	250	1.55	2.2	0	0	6250	<Null>	<Null>
50701	2/5/2020 4:39	Residual	<Null>	Pear Orchard	200	600	200	1.7	2.1	0	0	48000	B.J. Lafollette	Auto flush
50702	2/5/2020 4:33	<Null>	<Null>	<Null>	<Null>	<Null>	0	0	0	0	0	0	<Null>	<Null>
50703	2/5/2020 4:26	Residual	<Null>	Green	200	600	0	17	2.1	0	0	6000	B.J. Lafollette	84 auto flush
50704	2/4/2020 22:15	Quality Complaint	<Null>	Downtown	5:00	5:30	500	0	0	0	0	15000	Other	Caleb N
50705	2/4/2020 19:35	Residual	<Null>	Blue 3	14:25	14:35	150	2	2.1	0	0	1500	<Null>	<Null>
50706	2/4/2020 3:15	Residual	<Null>	Green	2	4	200	1.9	2.4	0	0	120000	B.J. Lafollette	3rd 10 th 17 th 24th. 31 st. One res 1.7 and 2.4 auto flush
50707	2/4/2020 2:52	Residual	<Null>	Blue 1	<Null>	<Null>	200	0	0	0	0	2000	B.J. Lafollette	<Null>
50708	2/4/2020 2:48	Residual	<Null>	Blue 1	<Null>	<Null>	200	0	0	0	0	2000	B.J. Lafollette	<Null>
50709	2/4/2020 2:40	Residual	<Null>	Blue 1	<Null>	<Null>	200	0	0	0	0	2000	B.J. Lafollette	<Null>
50710	2/4/2020 2:36	Residual	<Null>	Blue 1	<Null>	<Null>	200	0	0	0	0	2000	B.J. Lafollette	<Null>
50711	2/4/2020 2:28	Residual	<Null>	Blue 1	<Null>	<Null>	200	0	0	0	0	2000	B.J. Lafollette	<Null>
50712	2/4/2020 2:23	Residual	<Null>	Blue 1	<Null>	<Null>	200	0	0	0	0	2000	B.J. Lafollette	<Null>
50713	2/4/2020 2:22	Residual	<Null>	Blue 1	<Null>	<Null>	200	0	0	0	0	2000	B.J. Lafollette	<Null>
50714	2/4/2020 2:21	Residual	<Null>	Blue 1	<Null>	<Null>	200	0	0	0	0	2000	B.J. Lafollette	<Null>
50715	2/4/2020 2:18	Residual	<Null>	Blue 1	<Null>	<Null>	200	0	0	0	0	2000	B.J. Lafollette	<Null>
50716	2/4/2020 2:14	Residual	<Null>	Blue 1	<Null>	<Null>	200	0	0	0	0	2000	B.J. Lafollette	<Null>
50717	2/4/2020 2:12	Residual	<Null>	Blue 1	<Null>	<Null>	200	0	0	0	0	2000	B.J. Lafollette	<Null>
50718	2/4/2020 2:04	Residual	<Null>	Blue 1	<Null>	<Null>	200	0	0	0	0	2000	B.J. Lafollette	<Null>

50719	2/4/2020 1:57	Residual	<Null>	Blue 1	<Null>	<Null>	200	0	0	0	0	2000	B.J. Lafollette	<Null>
50720	2/4/2020 1:56	Residual	<Null>	Blue 1	<Null>	<Null>	200	0	0	0	0	2000	B.J. Lafollette	<Null>
50721	2/4/2020 1:46	Residual	<Null>	Blue 1	<Null>	<Null>	200	0	0	0	0	2000	B.J. Lafollette	<Null>
50722	2/4/2020 1:44	Residual	<Null>	Blue 1	<Null>	<Null>	200	0	0	0	0	2000	B.J. Lafollette	<Null>
50723	2/4/2020 1:43	Residual	<Null>	Blue 1	<Null>	<Null>	200	0	0	0	0	2000	B.J. Lafollette	<Null>
50724	2/4/2020 1:34	Residual	<Null>	Blue 1	<Null>	<Null>	200	0	0	0	0	2000	B.J. Lafollette	<Null>
50725	2/4/2020 1:17	Residual	<Null>	Blue 1	<Null>	<Null>	200	0	0	0	0	2000	B.J. Lafollette	<Null>
50726	2/3/2020 23:38	Residual	<Null>	Blue 1	<Null>	<Null>	200	0	0	0	0	2000	B.J. Lafollette	<Null>
50727	2/3/2020 23:35	Residual	<Null>	Blue 1	<Null>	<Null>	200	0	0	0	0	2000	B.J. Lafollette	<Null>
50728	2/3/2020 23:29	Residual	<Null>	Blue 1	<Null>	<Null>	200	0	0	0	0	2000	B.J. Lafollette	<Null>
50729	2/3/2020 22:56	Residual	<Null>	Blue 1	<Null>	<Null>	200	0	0	0	0	2000	B.J. Lafollette	<Null>
50730	2/3/2020 22:54	Residual	<Null>	Blue 1	<Null>	<Null>	200	0	0	0	0	2000	B.J. Lafollette	<Null>
50731	2/3/2020 10:44	Leak	<Null>	Blue 3	1100	100	200	2.5	2.5	0	0	24000	B.J. Lafollette	Leak Tyler
50732	2/1/2020 3:13	Residual	<Null>	Pear Orchard	2	6	200	1.7	2.2	0	0	48000	B.J. Lafollette	Auto flush
50733	2/1/2020 3:01	Residual	<Null>	Blue 1	<Null>	<Null>	200	0	0	0	0	2000	B.J. Lafollette	<Null>
50734	2/1/2020 3:00	Residual	<Null>	Blue 1	<Null>	<Null>	200	0	0	0	0	2000	B.J. Lafollette	<Null>
50735	2/1/2020 2:57	Residual	<Null>	Blue 1	<Null>	<Null>	200	0	0	0	0	2000	B.J. Lafollette	<Null>
50736	2/1/2020 2:56	Residual	<Null>	Blue 1	<Null>	<Null>	200	0	0	0	0	2000	B.J. Lafollette	<Null>
50737	2/1/2020 2:46	Residual	<Null>	Blue 1	<Null>	<Null>	200	0	0	0	0	2000	B.J. Lafollette	<Null>
50738	2/1/2020 2:45	Residual	<Null>	Blue 1	<Null>	<Null>	200	0	0	0	0	2000	B.J. Lafollette	<Null>
50739	2/1/2020 2:44	Residual	<Null>	Blue 1	<Null>	<Null>	200	0	0	0	0	2000	B.J. Lafollette	<Null>
50740	2/1/2020 2:43	Residual	<Null>	Blue 1	<Null>	<Null>	200	0	0	0	0	2000	B.J. Lafollette	<Null>
50741	2/1/2020 2:42	Residual	<Null>	Blue 1	<Null>	<Null>	200	0	0	0	0	2000	B.J. Lafollette	<Null>
50742	1/31/2020 9:00	Residual	<Null>	Purple	2:00	4:00	200	0	2	0	0	24000	Mike Rock	<Null>
50743	1/31/2020 9:00	Residual	<Null>	Brown	2:00	4:00	200	0	1.7	0	0	24000	Mike Rock	<Null>
50744	1/31/2020 9:00	Residual	<Null>	Green	2:00	4:00	200	0	2.3	0	0	24000	B.J. Lafollette	<Null>
50745	1/31/2020 2:41	Residual	<Null>	Blue 1	<Null>	<Null>	200	0	0	0	0	2000	B.J. Lafollette	<Null>
50746	1/31/2020 2:39	Residual	<Null>	Blue 1	<Null>	<Null>	200	0	0	0	0	2000	B.J. Lafollette	<Null>
50747	1/31/2020 2:38	Residual	<Null>	Blue 1	<Null>	<Null>	200	0	0	0	0	2000	B.J. Lafollette	<Null>
50748	1/31/2020 2:37	Residual	<Null>	Blue 1	<Null>	<Null>	200	0	0	0	0	2000	B.J. Lafollette	<Null>
50749	1/30/2020 10:41	Leak	<Null>	Downtown	100	300	200	2.1	2.3	0	0	18000	B.J. Lafollette	Leak Tyler g
50750	1/30/2020 2:16	Residual	<Null>	Blue 1	<Null>	<Null>	200	0	0	0	0	2000	B.J. Lafollette	<Null>
50751	1/30/2020 2:15	Residual	<Null>	Blue 1	<Null>	<Null>	200	0	0	0	0	2000	B.J. Lafollette	<Null>
50752	1/30/2020 2:12	Residual	<Null>	Blue 1	<Null>	<Null>	200	0	0	0	0	2000	B.J. Lafollette	<Null>
50753	1/30/2020 2:09	Residual	<Null>	Blue 1	<Null>	<Null>	200	0	0	0	0	2000	B.J. Lafollette	<Null>
50754	1/29/2020 3:12	Residual	<Null>	Pear Orchard	2	6	200	1.6	2.2	0	0	48000	B.J. Lafollette	Autoflush
50755	1/29/2020 2:08	Residual	<Null>	Blue 1	<Null>	<Null>	200	0	0	0	0	2000	B.J. Lafollette	<Null>
50756	1/29/2020 2:07	Residual	<Null>	Blue 1	<Null>	<Null>	200	0	0	0	0	2000	B.J. Lafollette	<Null>
50757	1/29/2020 2:06	Residual	<Null>	Blue 1	<Null>	<Null>	200	0	0	0	0	2000	B.J. Lafollette	<Null>
50758	1/29/2020 2:05	Residual	<Null>	Blue 1	<Null>	<Null>	200	0	0	0	0	2000	B.J. Lafollette	<Null>
50759	1/29/2020 1:58	Residual	<Null>	Blue 1	<Null>	<Null>	200	0	0	0	0	2000	B.J. Lafollette	<Null>
50760	1/29/2020 1:55	Residual	<Null>	Blue 1	<Null>	<Null>	200	0	0	0	0	2000	B.J. Lafollette	<Null>
50761	1/29/2020 1:54	Residual	<Null>	Blue 1	<Null>	<Null>	200	0	0	0	0	2000	B.J. Lafollette	<Null>
50762	1/29/2020 1:53	Residual	<Null>	Blue 1	<Null>	<Null>	200	0	0	0	0	2000	B.J. Lafollette	<Null>
50763	1/29/2020 1:51	Residual	<Null>	Blue 1	<Null>	<Null>	200	0	0	0	0	2000	B.J. Lafollette	<Null>
50764	1/29/2020 1:50	Residual	<Null>	Blue 1	<Null>	<Null>	200	0	0	0	0	2000	B.J. Lafollette	<Null>

50765	1/28/2020 21:30	Quality Complaint	<Null>	Blue 2	4:30	6:30	350	0	0	0	0	42000	Other	Blake P
50766	1/28/2020 20:17	New Line	Habitat for humanity	Blue 2	900	1530	200	0	0	0	0	78000	<Null>	<Null>
50767	1/28/2020 1:40	Residual	<Null>	Blue 1	<Null>	<Null>	200	0	0	0	0	2000	B.J. Lafollette	<Null>
50768	1/28/2020 1:38	Residual	<Null>	Blue 1	<Null>	<Null>	200	0	0	0	0	2000	B.J. Lafollette	<Null>
50769	1/28/2020 1:37	Residual	<Null>	Blue 1	<Null>	<Null>	200	0	0	0	0	2000	B.J. Lafollette	<Null>
50770	1/28/2020 1:36	Residual	<Null>	Blue 1	<Null>	<Null>	200	0	0	0	0	2000	B.J. Lafollette	<Null>
50771	1/28/2020 1:35	Residual	<Null>	Blue 1	<Null>	<Null>	200	0	0	0	0	2000	B.J. Lafollette	<Null>
50772	1/28/2020 1:33	Residual	<Null>	Blue 1	<Null>	<Null>	200	0	0	0	0	2000	B.J. Lafollette	<Null>
50773	1/28/2020 1:12	Residual	<Null>	Blue 1	<Null>	<Null>	200	0	0	0	0	2000	B.J. Lafollette	<Null>
50774	1/28/2020 1:11	Residual	<Null>	Blue 1	<Null>	<Null>	200	0	0	0	0	2000	B.J. Lafollette	<Null>
50775	1/27/2020 20:15	New Line	Habitat for humanity	Blue 2	900	1520	150	0	0	0	0	58500	<Null>	<Null>
50776	1/27/2020 18:00	Residual	<Null>	Blue 2	13:00	13:20	200	2.2	2.3	0	0	4000	Mike Rock	<Null>
50777	1/27/2020 17:31	Residual	<Null>	Blue 2	12:31	12:51	200	2.2	2.3	0	0	4000	Mike Rock	<Null>
50778	1/27/2020 16:34	Residual	<Null>	Blue 2	11:34	11:54	200	2.2	2.3	0	0	4000	Mike Rock	<Null>
50779	1/27/2020 16:04	Residual	<Null>	Blue 2	11:04	11:24	200	2.2	2.3	0	0	4000	Mike Rock	<Null>
50780	1/27/2020 15:36	Residual	<Null>	Blue 2	10:36	10:56	200	2.2	2.3	0	0	4000	Mike Rock	<Null>
50781	1/27/2020 15:09	Residual	<Null>	Blue 2	10:09	10:29	200	2.2	2.3	0	0	4000	Mike Rock	<Null>
50782	1/27/2020 14:46	Residual	<Null>	Blue 2	9:46	10:06	200	2.2	2.3	0	0	4000	Mike Rock	<Null>
50783	1/27/2020 14:17	Residual	<Null>	Blue 2	9:17	9:37	200	2.2	2.3	0	0	4000	Mike Rock	<Null>
50784	1/27/2020 10:33	Quality Complaint	<Null>	Purple	200	300	200	1.9	2	0	0	12000	B.J. Lafollette	Complaint
50785	1/25/2020 3:10	Residual	<Null>	Pear Orchard	2	6	200	1.7	2.2	0	0	48000	B.J. Lafollette	Autoflush
50786	1/24/2020 23:54	Residual	<Null>	Blue 1	<Null>	<Null>	200	0	0	0	0	2000	B.J. Lafollette	<Null>
50787	1/24/2020 23:53	Residual	<Null>	Blue 1	<Null>	<Null>	200	0	0	0	0	2000	B.J. Lafollette	<Null>
50788	1/24/2020 23:49	Residual	<Null>	Blue 1	<Null>	<Null>	200	0	0	0	0	2000	B.J. Lafollette	<Null>
50789	1/24/2020 23:44	Residual	<Null>	Blue 1	<Null>	<Null>	200	0	0	0	0	2000	B.J. Lafollette	<Null>
50790	1/24/2020 23:42	Residual	<Null>	Blue 1	<Null>	<Null>	200	0	0	0	0	2000	B.J. Lafollette	<Null>
50791	1/24/2020 23:42	Residual	<Null>	Blue 1	<Null>	<Null>	200	0	0	0	0	2000	B.J. Lafollette	<Null>
50792	1/24/2020 23:40	Residual	<Null>	Blue 1	<Null>	<Null>	200	0	0	0	0	2000	B.J. Lafollette	<Null>
50793	1/24/2020 23:39	Residual	<Null>	Blue 1	<Null>	<Null>	200	0	0	0	0	2000	B.J. Lafollette	<Null>
50794	1/24/2020 23:37	Residual	<Null>	Blue 1	<Null>	<Null>	200	0	0	0	0	2000	B.J. Lafollette	<Null>
50795	1/24/2020 9:00	Residual	<Null>	Purple	2:00	4:00	200	0	2.1	0	0	24000	Mike Rock	<Null>
50796	1/24/2020 9:00	Residual	<Null>	Brown	2:00	4:00	200	0	1.9	0	0	24000	Mike Rock	<Null>
50797	1/24/2020 9:00	Residual	<Null>	Green	2:00	4:00	200	0	2.5	0	0	24000	B.J. Lafollette	<Null>
50798	1/23/2020 23:33	Residual	<Null>	Blue 1	<Null>	<Null>	200	0	0	0	0	2000	B.J. Lafollette	<Null>
50799	1/23/2020 23:32	Residual	<Null>	Blue 1	<Null>	<Null>	200	0	0	0	0	2000	B.J. Lafollette	<Null>
50800	1/23/2020 23:31	Residual	<Null>	Blue 1	<Null>	<Null>	200	0	0	0	0	2000	B.J. Lafollette	<Null>
50801	1/23/2020 23:30	Residual	<Null>	Blue 1	<Null>	<Null>	200	0	0	0	0	2000	B.J. Lafollette	<Null>
50802	1/23/2020 23:28	Residual	<Null>	Blue 1	<Null>	<Null>	200	0	0	0	0	2000	B.J. Lafollette	<Null>
50803	1/23/2020 23:27	Residual	<Null>	Blue 1	<Null>	<Null>	200	0	0	0	0	2000	B.J. Lafollette	<Null>
50804	1/23/2020 18:25	Other	<Null>	Pear Orchard	<Null>	<Null>	0	0	0	0	0	66240	Maintenance	<Null>
50805	1/23/2020 16:35	Leak	<Null>	Blue 2	10:00	11:45	350	0	0	0	0	36750	Other	Tyler G
50806	1/23/2020 16:00	Leak	<Null>	Blue 2	10:30	12:00	500	0	0	0	0	45000	Other	Tyler G
50807	1/23/2020 15:43	Leak	<Null>	Blue 2	10:45	11:45	350	0	0	0	0	21000	Other	Tyler G

50808	1/23/2020 15:35	Leak	1705 N Dixie	Blue 2	10:30	2:30	500	0	0	0	0	120000	Other	Tyler G and BJ
50809	1/22/2020 18:40	Residual	<Null>	Blue 3	13:30	13:40	200	2.01	2.2	0	0	2000	<Null>	<Null>
50810	1/22/2020 18:15	Residual	<Null>	Blue 3	13:05	13:15	150	1.88	2.05	0	0	1500	<Null>	<Null>
50811	1/22/2020 18:00	Residual	<Null>	Blue 3	12:50	13:00	250	1.92	2.08	0	0	2500	<Null>	<Null>
50812	1/22/2020 17:00	Residual	<Null>	Blue 3	11:40	12:00	200	1.67	2.01	0	0	4000	<Null>	<Null>
50813	1/22/2020 16:30	Residual	<Null>	Blue 3	11:20	11:30	150	1.98	2.1	0	0	1500	<Null>	<Null>
50814	1/22/2020 16:10	Residual	<Null>	Blue 3	11:00	11:10	200	2.02	2.2	0	0	2000	<Null>	<Null>
50815	1/22/2020 15:55	Residual	<Null>	Blue 3	10:45	10:55	200	2.05	2.2	0	0	2000	<Null>	<Null>
50816	1/22/2020 15:54	Residual	<Null>	Blue 3	10:30	10:40	200	1.82	2.04	0	0	2000	<Null>	<Null>
50817	1/22/2020 15:20	Residual	<Null>	Blue 3	10:10	10:20	200	1.73	2	0	0	2000	<Null>	<Null>
50818	1/22/2020 15:05	Residual	<Null>	Blue 3	9:55	10:05	200	1.79	2.03	0	0	2000	<Null>	<Null>
50819	1/22/2020 14:45	Residual	<Null>	Blue 3	9:05	9:45	150	1.68	2	0	0	150	<Null>	<Null>
50820	1/22/2020 13:55	Residual	<Null>	Blue 3	8:45	8:55	150	1.85	2.02	0	0	1500	<Null>	<Null>
50821	1/22/2020 3:08	Residual	<Null>	Pear Orchard	2	6	200	1.7	2.2	0	0	48000	B.J. Lafollette	Auto flush
50822	1/22/2020 3:06	Residual	<Null>	Pear Orchard	2	6	200	1.6	2.2	0	0	48000	B.J. Lafollette	Auto flush
50823	1/21/2020 19:30	Residual	<Null>	Blue 3	13:20	14:30	65	1.21	2.17	0	0	4550	<Null>	<Null>
50824	1/20/2020 20:10	Residual	<Null>	Blue 3	14:30	15:10	200	1.52	2.15	0	0	8000	<Null>	<Null>
50825	1/20/2020 18:15	Residual	<Null>	Blue 3	12:45	13:15	150	0.17	2	0	0	4500	<Null>	<Null>
50826	1/20/2020 17:35	Residual	<Null>	Blue 3	12:25	12:35	150	2.2	2.28	0	0	1500	<Null>	<Null>
50827	1/20/2020 16:45	Residual	<Null>	Blue 3	11:35	11:45	70	2.18	2.24	0	0	70	<Null>	<Null>
50828	1/20/2020 15:50	Residual	<Null>	Blue 3	9:50	10:50	250	1.27	2	0	0	15000	<Null>	<Null>
50829	1/20/2020 14:45	Residual	<Null>	Blue 3	9:35	9:45	200	2.02	2.12	0	0	2000	<Null>	<Null>
50830	1/20/2020 14:30	Residual	<Null>	Blue 3	9:20	9:30	150	2.01	2.14	0	0	1500	<Null>	<Null>
50831	1/20/2020 14:15	Residual	<Null>	Blue 3	9:05	9:15	150	2	2.12	0	0	1500	<Null>	<Null>
50832	1/20/2020 14:00	Residual	<Null>	Blue 3	8:50	9:00	200	2.2	2.31	0	0	2000	<Null>	<Null>
50833	1/20/2020 10:24	Leak	<Null>	Red	1000	1200	200	2	2.2	0	0	24000	B.J. Lafollette	Tyler g leak
50834	1/18/2020 3:07	Residual	<Null>	Pear Orchard	2	6	200	0	0	0	0	48000	B.J. Lafollette	Auto flush
50835	1/17/2020 19:50	Residual	<Null>	Blue 3	14:30	14:50	200	1.46	2.2	0	0	4000	<Null>	<Null>
50836	1/17/2020 19:25	Residual	<Null>	Blue 3	14:15	14:25	150	2.05	2.2	0	0	1500	<Null>	<Null>
50837	1/17/2020 19:10	Residual	<Null>	Blue 3	14:00	14:10	200	2.01	2.2	0	0	2000	<Null>	<Null>
50838	1/17/2020 16:35	Residual	<Null>	Blue 3	10:55	11:35	250	1.84	2.1	0	0	12500	<Null>	<Null>
50839	1/17/2020 15:45	Residual	<Null>	Blue 3	9:55	10:45	250	1.55	2.01	0	0	12500	<Null>	<Null>
50840	1/17/2020 14:45	Residual	<Null>	Blue 3	9:15	9:45	150	1.08	2	0	0	4500	<Null>	<Null>
50841	1/17/2020 14:07	Residual	<Null>	Pear Orchard	200	600	200	1.6	2.2	0	0	48000	B.J. Lafollette	Auto flush
50842	1/17/2020 9:00	Residual	<Null>	Purple	2:00	4:00	200	0	2.4	0	0	24000	Mike Rock	<Null>
50843	1/17/2020 9:00	Residual	<Null>	Green	2:00	4:00	200	0	2.3	0	0	24000	B.J. Lafollette	<Null>
50844	1/17/2020 9:00	Residual	<Null>	Brown	2:00	4:00	200	0	1.7	0	0	24000	Mike Rock	<Null>
50845	1/16/2020 19:55	Residual	<Null>	Blue 3	14:45	14:55	150	2.12	2.24	0	0	1500	<Null>	<Null>
50846	1/16/2020 19:20	Residual	<Null>	Blue 3	13:45	14:20	250	0.79	2.08	0	0	8750	<Null>	<Null>
50847	1/16/2020 18:40	Residual	<Null>	Blue 3	13:25	13:40	250	1.55	2.02	0	0	3750	<Null>	<Null>
50848	1/16/2020 18:15	Residual	<Null>	Blue 3	13:05	13:15	200	1.65	2.05	0	0	2000	<Null>	<Null>
50849	1/16/2020 17:45	Residual	<Null>	Blue 3	11:45	12:45	150	0.58	2.08	0	0	9000	<Null>	<Null>
50850	1/16/2020 17:20	Residual	<Null>	Blue 3	8:40	12:20	300	0.69	2	0	0	66000	<Null>	<Null>
50851	1/16/2020 16:20	Residual	<Null>	Blue 3	11:10	11:20	200	2.14	2.21	0	0	2000	<Null>	<Null>
50852	1/16/2020 15:05	Residual	<Null>	Blue 3	9:55	10:05	250	2.13	2.24	0	0	2500	<Null>	<Null>
50853	1/16/2020 14:45	Residual	<Null>	Blue 3	9:35	9:45	250	1.73	2.08	0	0	2500	<Null>	<Null>
50854	1/16/2020 14:20	Residual	<Null>	Blue 3	9:10	9:20	50	2.1	2.18	0	0	150	<Null>	<Null>

50855	1/16/2020 14:00	Residual Quality	<Null>	Blue 3	8:50	9:00	150	1.89	2.05	0	0	1500	<Null>	<Null>
50856	1/16/2020 10:28	Complaint	<Null>	Purple	1500	1530	200	1.9	2.3	0	0	6000	B.J. Lafollette	Wq complaint
50857	1/15/2020 23:26	Residual	<Null>	Blue 1	<Null>	<Null>	200	0	0	0	0	4000	B.J. Lafollette	<Null>
50858	1/15/2020 23:25	Residual	<Null>	Blue 1	<Null>	<Null>	200	0	0	0	0	4000	B.J. Lafollette	<Null>
50859	1/15/2020 23:24	Residual	<Null>	Blue 1	<Null>	<Null>	200	0	0	0	0	4000	B.J. Lafollette	<Null>
50860	1/15/2020 23:23	Residual	<Null>	Blue 1	<Null>	<Null>	200	0	0	0	0	4000	B.J. Lafollette	<Null>
50861	1/15/2020 23:21	Residual	<Null>	Blue 1	<Null>	<Null>	200	0	0	0	0	4000	B.J. Lafollette	<Null>
50862	1/15/2020 23:20	Residual	<Null>	Blue 1	<Null>	<Null>	200	0	0	0	0	4000	B.J. Lafollette	<Null>
50863	1/15/2020 23:18	Residual	<Null>	Blue 1	<Null>	<Null>	200	0	0	0	0	4000	B.J. Lafollette	<Null>
50864	1/15/2020 23:16	Residual	<Null>	Blue 1	<Null>	<Null>	200	0	0	0	0	4000	B.J. Lafollette	<Null>
50865	1/15/2020 23:13	Residual	<Null>	Blue 1	<Null>	<Null>	200	0	0	0	0	4000	B.J. Lafollette	<Null>
50866	1/15/2020 23:11	Residual	<Null>	Blue 1	<Null>	<Null>	200	0	0	0	0	4000	B.J. Lafollette	<Null>
50867	1/15/2020 23:10	Residual	<Null>	Blue 1	<Null>	<Null>	200	0	0	0	0	2000	B.J. Lafollette	<Null>
50868	1/15/2020 20:00	Residual	<Null>	Blue 3	13:20	15:00	300	0.26	2	0	0	48000	<Null>	<Null>
50869	1/15/2020 19:40	Residual	<Null>	Blue 3	13:00	14:40	300	0.42	2	0	0	36000	<Null>	<Null>
50870	1/15/2020 17:50	Residual	<Null>	Blue 3	12:35	12:50	150	1.15	2.08	0	0	2250	<Null>	<Null>
50871	1/15/2020 16:00	Residual	<Null>	Blue 3	10:50	11:00	250	2.2	2.37	0	0	2500	<Null>	<Null>
50872	1/15/2020 15:40	Residual	<Null>	Blue 3	10:30	10:40	250	1.73	2.08	0	0	2500	<Null>	<Null>
50873	1/15/2020 15:25	Residual	<Null>	Blue 3	10:15	10:25	250	1.89	2.12	0	0	2500	<Null>	<Null>
50874	1/15/2020 15:05	Residual	<Null>	Blue 3	9:45	10:05	150	1.68	2.02	0	0	3000	<Null>	<Null>
50875	1/15/2020 14:25	Residual	<Null>	Blue 3	9:15	9:25	150	2.2	2.33	0	0	1500	<Null>	<Null>
50876	1/15/2020 13:51	Other	<Null>	Pear Orchard	<Null>	<Null>	2000	0	0	0	0	0	Maintenance	<Null>
50877	1/14/2020 19:35	Residual	<Null>	Blue 3	14:25	14:35	150	2.19	2.3	0	0	1500	<Null>	<Null>
50878	1/14/2020 19:15	Residual	<Null>	Blue 3	14:05	14:15	150	2.17	2.25	0	0	1500	<Null>	<Null>
50879	1/14/2020 19:13	Residual	<Null>	Blue 3	14:40	14:55	150	0.66	2.18	0	0	2250	<Null>	<Null>
50880	1/14/2020 18:20	Residual	<Null>	Blue 3	13:10	13:20	200	2.02	2.16	0	0	2000	<Null>	<Null>
50881	1/14/2020 18:00	Residual	<Null>	Blue 3	12:50	13:00	200	1.93	2.06	0	0	2000	<Null>	<Null>
50882	1/14/2020 17:00	Leak	<Null>	Blue 1	12:00	14:00	200	2.2	2.7	0	0	24000	Mike Rock	<Null>
50883	1/14/2020 16:20	Residual	<Null>	Blue 3	11:10	11:20	200	2.11	2.2	0	0	2000	<Null>	<Null>
50884	1/14/2020 16:05	Residual	<Null>	Blue 3	10:50	11:05	250	1.78	2.1	0	0	3750	<Null>	<Null>
50885	1/14/2020 15:40	Residual	<Null>	Blue 3	10:25	10:40	250	1.5	2.04	0	0	3750	<Null>	<Null>
50886	1/14/2020 15:15	Residual	<Null>	Blue 3	9:55	10:15	250	1.14	2	0	0	5000	<Null>	<Null>
50887	1/14/2020 14:50	Residual	<Null>	Blue 3	9:40	9:50	250	2.2	2.32	0	0	2500	<Null>	<Null>
50888	1/14/2020 14:30	Residual	<Null>	Blue 3	9:20	9:30	65	2.02	2.08	0	0	650	<Null>	<Null>
50889	1/14/2020 14:10	Residual	<Null>	Blue 3	9:00	9:15	275	2.04	2.17	0	0	2750	<Null>	<Null>
50890	1/14/2020 14:06	Residual	<Null>	Pear Orchard	200	600	200	1.7	2.3	0	0	48000	B.J. Lafollette	Auto flush
50891	1/14/2020 13:55	Residual	<Null>	Blue 3	8:35	8:55	250	1.6	2.01	0	0	5000	<Null>	<Null>
50892	1/13/2020 20:15	Residual	<Null>	Blue 3	15:05	15:15	250	2.2	2.42	0	0	2500	<Null>	<Null>
50893	1/13/2020 20:06	Residual	<Null>	Blue 2	15:06	15:16	200	2.2	2.3	0	0	2000	Mike Rock	<Null>
50894	1/13/2020 19:55	Residual	<Null>	Blue 3	14:45	14:50	250	1.36	2.14	0	0	2500	<Null>	<Null>
50895	1/13/2020 19:39	Residual	<Null>	Blue 2	14:39	14:59	200	2.2	2.3	0	0	4000	Mike Rock	<Null>
50896	1/13/2020 19:35	Residual	<Null>	Blue 3	14:20	14:35	250	1.22	2.09	0	0	3750	<Null>	<Null>
50897	1/13/2020 19:12	Residual	<Null>	Blue 2	14:12	14:32	200	2.2	2.3	0	0	4000	Mike Rock	<Null>
50898	1/13/2020 19:10	Residual	<Null>	Blue 3	14:00	14:10	150	2.2	2.32	0	0	1500	<Null>	<Null>
50899	1/13/2020 18:50	Residual	<Null>	Blue 3	13:40	13:50	150	2.16	2.25	0	0	1500	<Null>	<Null>
50900	1/13/2020 18:37	Residual	<Null>	Blue 2	13:37	13:57	200	2.2	2.3	0	0	4000	Mike Rock	<Null>

50901	1/13/2020 18:30	Residual	<Null>	Blue 3	13:20	13:30	150	2.2	2.3	0	0	1500	<Null>	<Null>
50902	1/13/2020 18:10	Residual	<Null>	Blue 3	13:00	13:10	150	2.16	2.28	0	0	1500	<Null>	<Null>
50903	1/13/2020 18:09	Residual	<Null>	Blue 2	13:09	13:29	200	2.2	2.3	0	0	4000	Mike Rock	<Null>
50904	1/13/2020 17:38	Residual	<Null>	Blue 2	12:38	12:58	200	2.2	2.3	0	0	4000	Mike Rock	<Null>
50905	1/13/2020 16:44	Residual	<Null>	Blue 2	11:44	12:04	200	2.2	2.3	0	0	4000	Mike Rock	<Null>
50906	1/13/2020 16:25	Residual	<Null>	Blue 3	11:15	11:25	150	2.2	2.34	0	0	1500	<Null>	<Null>
50907	1/13/2020 16:18	Residual	<Null>	Blue 2	11:18	11:38	200	2.2	2.3	0	0	4000	Mike Rock	<Null>
50908	1/13/2020 15:52	Residual	<Null>	Blue 2	10:52	11:12	200	2.2	2.3	0	0	4000	Mike Rock	<Null>
50909	1/13/2020 15:50	Residual	<Null>	Blue 3	10:40	10:50	250	1.47	2.2	0	0	2500	<Null>	<Null>
50910	1/13/2020 15:35	Residual	<Null>	Blue 3	10:25	<Null>	250	1.65	2.2	0	0	2500	<Null>	<Null>
50911	1/13/2020 15:24	Residual	<Null>	Blue 2	10:24	10:44	200	2.2	2.3	0	0	4000	Mike Rock	<Null>
50912	1/13/2020 15:15	Residual	<Null>	Blue 3	8:55	10:25	150	0.78	1.85	0	0	12000	<Null>	<Null>
50913	1/13/2020 14:56	Residual	<Null>	Blue 2	9:56	10:16	200	2.2	2.3	0	0	4000	Mike Rock	<Null>
50914	1/13/2020 14:30	Residual	<Null>	Blue 3	9:20	9:30	150	2.13	2.25	0	0	1500	<Null>	<Null>
50915	1/13/2020 14:29	Residual	<Null>	Blue 2	9:29	9:49	200	2.2	2.3	0	0	4000	Mike Rock	<Null>
50916	1/13/2020 14:03	Residual	<Null>	Blue 2	9:03	9:23	200	2.2	2.3	0	0	4000	Mike Rock	<Null>
50917	1/11/2020 3:04	Residual	<Null>	Pear Orchard	2	6	200	1.7	2.3	0	0	48000	B.J. Lafollette	Auto flush
50918	1/11/2020 0:00	Quality Complaint	<Null>	Pear Orchard	7:00	10:00	750	0	0	0	0	135000	Other	Nate P
50919	1/10/2020 23:09	Residual	<Null>	Blue 1	<Null>	<Null>	200	0	0	0	0	2000	B.J. Lafollette	<Null>
50920	1/10/2020 23:08	Residual	<Null>	Blue 1	<Null>	<Null>	200	0	0	0	0	2000	B.J. Lafollette	<Null>
50921	1/10/2020 23:07	Residual	<Null>	Blue 1	<Null>	<Null>	200	0	0	0	0	2000	B.J. Lafollette	<Null>
50922	1/10/2020 23:06	Residual	<Null>	Blue 1	<Null>	<Null>	200	0	0	0	0	2000	B.J. Lafollette	<Null>
50923	1/10/2020 23:04	Residual	<Null>	Blue 1	<Null>	<Null>	200	0	0	0	0	2000	B.J. Lafollette	<Null>
50924	1/10/2020 23:03	Residual	<Null>	Blue 1	<Null>	<Null>	200	0	0	0	0	2000	B.J. Lafollette	<Null>
50925	1/10/2020 23:02	Residual	<Null>	Blue 1	<Null>	<Null>	200	0	0	0	0	2000	B.J. Lafollette	<Null>
50926	1/10/2020 23:01	Residual	<Null>	Blue 1	<Null>	<Null>	200	0	0	0	0	2000	B.J. Lafollette	<Null>
50927	1/10/2020 22:59	Residual	<Null>	Blue 1	<Null>	<Null>	200	0	0	0	0	2000	B.J. Lafollette	<Null>
50928	1/10/2020 22:58	Residual	<Null>	Blue 1	<Null>	<Null>	200	0	0	0	0	2000	B.J. Lafollette	<Null>
50929	1/10/2020 22:57	Residual	<Null>	Blue 1	<Null>	<Null>	200	0	0	0	0	2000	B.J. Lafollette	<Null>
50930	1/10/2020 20:30	Residual	<Null>	Blue 3	15:10	15:30	150	1.7	2.02	0	0	3000	<Null>	<Null>
50931	1/10/2020 20:00	Residual	<Null>	Blue 3	14:50	15:00	150	1.9	2.01	0	0	1500	<Null>	<Null>
50932	1/10/2020 19:00	Residual	<Null>	Blue 3	14:00	14:10	200	2.1	2.22	0	0	2000	<Null>	<Null>
50933	1/10/2020 18:50	Residual	<Null>	Blue 3	13:40	13:50	200	1.97	2.07	0	0	2000	<Null>	<Null>
50934	1/10/2020 16:00	Leak	<Null>	Pear Orchard	11:45	1:00	1100	0	0	0	0	82500	Other	Jason S
50935	1/10/2020 15:55	Residual	<Null>	Blue 3	10:45	10:55	200	2.03	2.12	0	0	200	<Null>	<Null>
50936	1/10/2020 15:30	Residual	<Null>	Blue 3	10:20	10:30	200	2.02	2.1	0	0	2000	<Null>	<Null>
50937	1/10/2020 15:10	Residual	<Null>	Blue 3	10:00	10:10	150	2.13	2.2	0	0	1500	<Null>	<Null>
50938	1/10/2020 14:50	Residual	<Null>	Blue 3	9:40	9:50	150	2.16	2.24	0	0	1500	<Null>	<Null>
50939	1/10/2020 14:00	Residual	<Null>	Blue 3	8:50	9:00	200	2.1	2.18	0	0	2000	<Null>	<Null>
50940	1/10/2020 10:37	Residual	<Null>	Green	930	1030	200	1.8	2.3	0	0	12000	B.J. Lafollette	Routine flush
50941	1/10/2020 9:00	Residual	<Null>	Brown	2:00	4:00	200	0	1.4	0	0	24000	Mike Rock	<Null>
50942	1/10/2020 9:00	Residual	<Null>	Purple	2:00	4:00	200	0	2.2	0	0	24000	Mike Rock	<Null>
50943	1/10/2020 3:49	Residual	<Null>	Blue 1	<Null>	<Null>	200	0	0	0	0	2000	B.J. Lafollette	<Null>
50944	1/9/2020 22:54	Residual	<Null>	Blue 1	<Null>	<Null>	200	0	0	0	0	2000	B.J. Lafollette	<Null>
50945	1/9/2020 22:53	Residual	<Null>	Blue 1	<Null>	<Null>	200	0	0	0	0	2000	B.J. Lafollette	<Null>
50946	1/9/2020 22:52	Residual	<Null>	Blue 1	<Null>	<Null>	200	0	0	0	0	2000	B.J. Lafollette	<Null>

50947	1/9/2020 22:51	Residual	<Null>	Blue 1	<Null>	<Null>	200	0	0	0	0	2000	B.J. Lafollette	<Null>
50948	1/9/2020 22:48	Residual	<Null>	Blue 1	<Null>	<Null>	200	0	0	0	0	2000	B.J. Lafollette	<Null>
50949	1/9/2020 22:46	Residual	<Null>	Blue 1	<Null>	<Null>	200	0	0	0	0	2000	B.J. Lafollette	<Null>
50950	1/9/2020 22:45	Residual	<Null>	Blue 1	<Null>	<Null>	200	0	0	0	0	2000	B.J. Lafollette	<Null>
50951	1/9/2020 22:44	Residual	<Null>	Blue 1	<Null>	<Null>	200	0	0	0	0	2000	B.J. Lafollette	<Null>
50952	1/9/2020 22:43	Residual	<Null>	Blue 1	<Null>	<Null>	200	0	0	0	0	2000	B.J. Lafollette	<Null>
50953	1/9/2020 22:42	Residual	<Null>	Blue 1	<Null>	<Null>	200	0	0	0	0	2000	B.J. Lafollette	<Null>
50954	1/9/2020 22:41	Residual	<Null>	Blue 1	<Null>	<Null>	200	0	0	0	0	2000	B.J. Lafollette	<Null>
50955	1/9/2020 22:40	Residual	<Null>	Blue 1	<Null>	<Null>	200	0	0	0	0	2000	B.J. Lafollette	<Null>
50956	1/9/2020 22:38	Residual	<Null>	Blue 1	<Null>	<Null>	200	0	0	0	0	2000	B.J. Lafollette	<Null>
50957	1/9/2020 20:20	Residual	<Null>	Blue 3	15:00	15:20	200	2.2	2.37	0	0	4000	<Null>	<Null>
50958	1/9/2020 19:50	Residual	<Null>	Blue 3	14:35	14:50	150	2.1	2.2	0	0	2250	<Null>	<Null>
50959	1/9/2020 19:25	Residual	<Null>	Blue 3	13:40	14:25	150	1.75	2.05	0	0	6750	<Null>	<Null>
50960	1/9/2020 18:30	Residual	<Null>	Blue 3	13:05	13:30	150	2	2.13	0	0	3750	<Null>	<Null>
50961	1/9/2020 18:00	Leak	<Null>	Pear Orchard	1:15	3:30	2500	0	0	0	0	337500	Other	Mike Mc
50962	1/9/2020 15:40	Residual	<Null>	Blue 3	10:15	10:40	150	2.15	2.24	0	0	3750	<Null>	<Null>
50963	1/9/2020 10:16	Residual	<Null>	Purple	2	3	200	22	2.2	0	0	12000	B.J. Lafollette	<Null>
50964	1/8/2020 22:28	Residual	<Null>	Blue 1	<Null>	<Null>	200	0	0	0	0	2000	B.J. Lafollette	<Null>
50965	1/8/2020 22:26	Residual	<Null>	Blue 1	<Null>	<Null>	0	0	0	0	0	2000	B.J. Lafollette	<Null>
50966	1/8/2020 22:22	Residual	<Null>	Blue 1	<Null>	<Null>	200	0	0	0	0	2000	B.J. Lafollette	<Null>
50967	1/8/2020 22:20	Residual	<Null>	Blue 1	<Null>	<Null>	200	0	0	0	0	2000	B.J. Lafollette	<Null>
50968	1/8/2020 22:18	Residual	<Null>	Blue 1	<Null>	<Null>	200	0	0	0	0	2000	B.J. Lafollette	<Null>
50969	1/8/2020 22:10	Residual	<Null>	Blue 1	<Null>	<Null>	200	0	0	0	0	2000	B.J. Lafollette	<Null>
50970	1/8/2020 22:06	Residual	<Null>	Blue 1	<Null>	<Null>	200	0	0	0	0	2000	B.J. Lafollette	<Null>
50971	1/8/2020 22:04	Residual	<Null>	Blue 1	<Null>	<Null>	200	0	0	0	0	2000	B.J. Lafollette	<Null>
50972	1/8/2020 22:01	Residual	<Null>	Blue 1	1010	1020	200	2.1	2.3	0	0	2000	B.J. Lafollette	<Null>
50973	1/8/2020 21:59	Residual	<Null>	Blue 1	954	1004	200	1.9	2.1	0	0	2000	B.J. Lafollette	<Null>
50974	1/8/2020 20:50	Residual	<Null>	Blue 3	9:50	10:10	150	2.2	2.28	0	0	3000	<Null>	<Null>
50975	1/8/2020 19:53	Residual	<Null>	Blue 3	9:05	9:25	200	2	2.1	0	0	4000	<Null>	<Null>
50976	1/8/2020 19:52	Residual	<Null>	Blue 2	14:52	15:12	200	2.1	2.2	0	0	4000	Mike Rock	<Null>
50977	1/8/2020 19:51	Residual	<Null>	Blue 3	8:45	9:00	150	2.4	2.45	0	0	2250	<Null>	<Null>
50978	1/8/2020 19:50	Residual	<Null>	Blue 3	14:55	15:30	250	2.16	2.25	0	0	8750	<Null>	<Null>
50979	1/8/2020 19:41	Zone	<Null>	Blue 3	210	240	150	2.65	2.73	0	0	4500	Water Quality	<Null>
50980	1/8/2020 19:24	Residual	<Null>	Blue 2	14:24	14:44	200	2	2.2	0	0	4000	Mike Rock	<Null>
50981	1/8/2020 19:09	Residual	<Null>	Blue 2	14:09	14:19	200	2.1	2.3	0	0	2000	Mike Rock	<Null>
50982	1/8/2020 18:48	Residual	<Null>	Blue 2	13:48	13:58	200	2.2	2.3	0	0	2000	Mike Rock	<Null>
50983	1/8/2020 18:31	Residual	<Null>	Blue 2	13:31	13:41	200	2.1	2.3	0	0	2000	Mike Rock	<Null>
50984	1/8/2020 18:14	Residual	<Null>	Blue 2	13:14	13:24	200	2.2	2.3	0	0	2000	Mike Rock	<Null>
50985	1/8/2020 18:08	Residual	<Null>	Blue 1	<Null>	<Null>	200	0	0	0	0	2000	B.J. Lafollette	<Null>
50986	1/8/2020 17:58	Residual	<Null>	Blue 2	12:58	13:08	200	2.2	2.3	0	0	2000	Mike Rock	<Null>
50987	1/8/2020 17:26	Residual	<Null>	Blue 2	12:26	13:36	200	2.2	2.3	0	0	2000	Mike Rock	<Null>
50988	1/8/2020 17:11	Residual	<Null>	Blue 2	12:11	12:21	200	2.2	2.3	0	0	2000	Mike Rock	<Null>
50989	1/8/2020 16:43	Residual	<Null>	Blue 2	11:43	12:03	200	2.2	2.3	0	0	4000	Mike Rock	<Null>
50990	1/8/2020 16:21	Residual	<Null>	Blue 2	11:21	11:31	200	2.2	2.3	0	0	2000	Mike Rock	<Null>
50991	1/8/2020 16:07	Residual	<Null>	Blue 2	11:07	11:17	200	2.2	2.3	0	0	2000	Mike Rock	<Null>
50992	1/8/2020 15:51	Residual	<Null>	Blue 2	10:51	11:01	200	2.2	2.3	0	0	2000	Mike Rock	<Null>
50993	1/8/2020 15:24	Residual	<Null>	Blue 2	10:24	10:44	200	2.2	2.3	0	0	2000	Mike Rock	<Null>

50994	1/8/2020 15:18	Residual	<Null>	Blue 2	10:18	10:28	200	2.1	2.2	0	0	2000	Mike Rock	<Null>
50995	1/8/2020 15:04	Residual	<Null>	Blue 2	10:04	10:14	200	2.3	2.4	0	0	2000	Mike Rock	<Null>
50996	1/8/2020 5:30	Residual	<Null>	Blue 1	<Null>	<Null>	200	0	0	0	0	2000	<Null>	<Null>
50997	1/8/2020 2:22	Residual	<Null>	Pear Orchard	<Null>	<Null>	200	1.9	2.2	0	0	96000	B.J. Lafollette	For the 3rd and the 7th of January
50998	1/8/2020 1:49	Leak	<Null>	Purple	1130	230	200	0	0	0	0	36000	B.J. Lafollette	Leak was further down uptown Sonora rd
50999	1/7/2020 23:15	Residual	<Null>	Blue 1	1049	1059	200	2.1	2.3	0	0	2000	B.J. Lafollette	<Null>
51000	1/7/2020 19:55	Residual	<Null>	Blue 1	1128	1138	200	2	2.2	0	0	2000	B.J. Lafollette	<Null>
51001	1/7/2020 17:58	Residual	<Null>	Blue 1	<Null>	<Null>	0	0	0	0	0	0	<Null>	<Null>
51002	1/7/2020 14:00	New Line	<Null>	Green	9:00	13:30	200	2.6	2.7	0	0	54000	Mike Rock	<Null>
51003	1/7/2020 13:30	Residual	<Null>	Brown	8:30	12:30	200	1.5	1.7	0	0	48000	Mike Rock	<Null>
51004	1/7/2020 1:29	Residual	<Null>	Green	900	300	200	1.7	1.6	0	0	72000	B.J. Lafollette	Tthms flushing
51005	1/6/2020 14:00	Residual	<Null>	Brown	9:00	15:00	200	1.4	1.5	0	0	72000	Mike Rock	<Null>
51006	1/6/2020 0:09	Residual	<Null>	Blue 1	1438	1448	200	2.2	2.4	0	0	2000	B.J. Lafollette	<Null>
51007	1/4/2020 2:25	Residual	<Null>	Green	200	400	200	0	0	0	0	24000	B.J. Lafollette	Auto flush
51008	1/3/2020 9:00	Residual	<Null>	Brown	2:00	4:00	200	0	1.5	0	0	24000	Mike Rock	<Null>
51009	1/3/2020 9:00	Residual	<Null>	Purple	2:00	4:00	200	0	2.3	0	0	24000	Mike Rock	<Null>
51010	1/3/2020 1:20	Residual	<Null>	Blue 1	1414	1424	200	2.1	2.4	0	0	2000	B.J. Lafollette	<Null>
51011	1/3/2020 1:18	Residual	<Null>	Blue 1	1357	1407	200	2	2	0	0	2000	B.J. Lafollette	<Null>
51012	1/3/2020 1:17	Residual	<Null>	Blue 1	1338	1348	200	2.1	2.2	0	0	2000	B.J. Lafollette	<Null>
51013	1/3/2020 1:13	Residual	<Null>	Blue 1	1312	1322	200	2.1	2.3	0	0	2000	B.J. Lafollette	<Null>
51014	1/3/2020 1:11	Residual	<Null>	Blue 1	1253	1303	200	2	2.2	0	0	2000	B.J. Lafollette	<Null>
51015	1/3/2020 1:07	Residual	<Null>	Blue 1	1148	1158	200	1.9	2.2	0	0	2000	B.J. Lafollette	<Null>
51016	1/3/2020 1:05	Residual	<Null>	Blue 1	1127	1137	200	2.1	2.3	0	0	2000	B.J. Lafollette	<Null>
51017	1/3/2020 1:04	Residual	<Null>	Blue 1	1108	1118	200	2	2.2	0	0	2000	B.J. Lafollette	<Null>
51018	1/3/2020 1:01	Residual	<Null>	Blue 1	1037	1047	200	2.1	2.3	0	0	2000	B.J. Lafollette	<Null>
51019	1/3/2020 0:58	Residual	<Null>	Blue 1	1019	1029	200	2	2.2	0	0	2000	B.J. Lafollette	<Null>
51020	1/3/2020 0:53	Residual	<Null>	Blue 1	958	1008	200	2.1	2.3	0	0	2000	B.J. Lafollette	<Null>
51021	1/3/2020 0:50	Residual	<Null>	Blue 1	907	947	200	2.1	2.2	0	0	4000	B.J. Lafollette	<Null>
51022	1/2/2020 19:54	Residual	<Null>	Blue 2	14:54	15:04	200	2.2	2.3	0	0	2000	Mike Rock	<Null>
51023	1/2/2020 19:27	Residual	<Null>	Blue 2	14:27	14:47	200	2	2.3	0	0	4000	Mike Rock	<Null>
51024	1/2/2020 19:11	Residual	<Null>	Blue 2	14:11	14:21	200	2.2	2.3	0	0	2000	Mike Rock	<Null>
51025	1/2/2020 18:55	Residual	<Null>	Blue 2	13:55	14:05	200	2.1	2.2	0	0	2000	Mike Rock	<Null>
51026	1/2/2020 18:38	Residual	<Null>	Blue 2	13:38	13:48	200	2.2	2.3	0	0	2000	Mike Rock	<Null>
51027	1/2/2020 16:26	Residual	<Null>	Blue 2	11:26	13:26	200	1.2	2.2	0	0	24000	Mike Rock	<Null>
51028	1/2/2020 15:48	Residual	<Null>	Blue 2	10:48	11:18	200	1.6	2.2	0	0	6000	Mike Rock	<Null>
51029	1/2/2020 14:41	Residual	<Null>	Blue 2	9:41	10:41	200	1.6	2.1	0	0	200	Mike Rock	<Null>
51030	1/2/2020 14:13	Residual	<Null>	Blue 2	9:13	9:33	200	2.1	2.3	0	0	200	Mike Rock	<Null>
51031	1/2/2020 13:47	Residual	<Null>	Blue 2	8:47	9:07	200	2.2	2.3	0	0	4000	Mike Rock	<Null>
51032	1/1/2020 4:48	Residual	<Null>	Blue 2	9:48	11:48	200	1.2	2.2	0	0	24000	Mike Rock	<Null>
51033	1/1/2020 0:05	Residual	<Null>	Blue 1	1414	1424	200	2.2	2.4	0	0	2000	B.J. Lafollette	<Null>
51034	1/1/2020 0:00	Residual	<Null>	Blue 1	1247	1257	200	2.2	2.4	0	0	2000	B.J. Lafollette	<Null>

2021 System Flushing Reports

OBJECTID *	Inspect Date	Reason	Flush Location	Zone	Start Time	End Time	GPM	Chlorine at Start	Chlorine at End	Nitrite	Free Ammonia	Gallons	Inspector	Notes
203775	12/31/2021 15:08	Leak	Hill St	Downtown	31 days		75	0	0	0	0	3348000		Hill St 2"
199769	12/31/2021 8:54	Leak	Home Depot	Blue 1	12:00am	11:59pm	500	0	0	0	0	720000	Other	Home Depot FH near fire vault.
198577	12/31/2021 8:11	Auto Flush		Green	200	430	250	<Null>	1.2	0	0	37500	S. Schueller	In meter pit
198576	12/31/2021 8:07	Auto Flush		Green	200	430	200	<Null>	<Null>	0	0	30000	S. Schueller	Hwy 84
198574	12/31/2021 7:55	Auto Flush		Brown	200	600	120	<Null>	<Null>	0	0	28800	S. Schueller	Hwy 224
198571	12/31/2021 7:43	Auto Flush		Purple	200	600	350	<Null>	1.7	0	0	84000	S. Schueller	
198570	12/31/2021 7:42	Auto Flush		Pear Orchard	200	600	200	<Null>	1.7	0	0	48000	S. Schueller	
198569	12/31/2021 7:40	Auto Flush		Yellow	200	430	200	<Null>	2.6	0	0	37500	S. Schueller	
198587	12/30/2021 14:40	Residual		Blue 2	210	240	350	1.2	4	0	0	10500	Water Quality	
198586	12/30/2021 14:06	Quality Complaint		Green	900	205	200	0	3.3	0	0	61000	S. Schueller	
198585	12/30/2021 14:04	Residual		Blue 2	130	202	350	0.9	2.7	0	0	11200	Water Quality	
198584	12/30/2021 13:15	Residual		Blue 2	107	114	350	2.6	2.8	0	0	2450	Water Quality	
198583	12/30/2021 12:58	Residual		Blue 2	1140	1255	350	0.2	2.8	0	0	26250	Water Quality	
198582	12/30/2021 12:11	Quality Complaint		Blue 2	1130	1211	200	3.6	3.6	0	0	8200	S. Schueller	2504 Chatsworth Dr. His air problem. No air on water lines. Talked to customer about the
198581	12/30/2021 11:23	Residual		Blue 2	1020	1120	200	1.3	2.8	0	0	12000	Water Quality	
198580	12/30/2021 11:20	Residual		Pear Orchard	1100	1119	1000	0.58	0.99	0	0	17000	S. Schueller	
198579	12/30/2021 10:57	Residual		Pear Orchard	942	1056	200	0.32	2.2	0	0	14800	S. Schueller	
198578	12/30/2021 9:53	Residual		Blue 2	922	952	150	2.3	2.8	0	0	4500	Water Quality	
198575	12/30/2021 8:04	Auto Flush		Green	200	600	200	<Null>	1.5	0	0	48000	S. Schueller	Hwy 62
198573	12/30/2021 7:54	Auto Flush		Brown	200	600	120	<Null>	<Null>	0	0	28800	S. Schueller	Hwy 224
198572	12/30/2021 7:46	Auto Flush		Brown	100	130	100	<Null>	2.2	0	0	3000	S. Schueller	By the tank
198175	12/29/2021 14:31	Residual		Blue 2	208	230	200	0	2.7	0	0	4400	Water Quality	
198174	12/29/2021 13:59	Residual		Blue 2	140	158	200	0	2.7	0	0	3600	Water Quality	
198173	12/29/2021 13:34	Residual		Blue 2	113	132	250	0.1	2.6	0	0	4750	Water Quality	
198172	12/29/2021 13:05	Residual		Blue 2	1217	103	350	2.2	2.7	0	0	16100	Water Quality	
198171	12/29/2021 12:10	Residual		Blue 2	1148	1208	350	2.3	2.7	0	0	7000	Water Quality	
198170	12/29/2021 11:43	Residual		Blue 2	1117	1142	350	2.4	2.4	0	0	8750	Water Quality	
198169	12/29/2021 11:12	Residual		Blue 2	1048	1110	350	2.4	2.8	0	0	7700	Water Quality	
198568	12/29/2021 7:36	Quality Complaint		Blue 3			100	2.8	3	0	0	3000	Water Quality	30 minutes Chris P.
198168	12/29/2021 7:35	Auto Flush		Brown	200	600	120	<Null>	2.8	0	0	28800	S. Schueller	Hwy 224
197779	12/28/2021 15:51	Auto Flush		Brown	200	600	120	<Null>	<Null>	0	0	28800	S. Schueller	Hwy 224
197777	12/28/2021 15:48	Auto Flush		Brown	100	130	100	<Null>	2.2	0	0	3000	S. Schueller	By the tank
197775	12/28/2021 15:00	Residual		Blue 2	235	300	350	2.6	2.8	0	0	8750	Water Quality	
197774	12/28/2021 14:30	Residual		Blue 2	200	228	350	2.8	3.5	0	0	9800	Water Quality	
197773	12/28/2021 13:54	Residual		Blue 2	133	152	350	4	3.1	0	0	6650	Water Quality	
197772	12/28/2021 13:28	Residual		Blue 2	1255	126	350	2.4	2.7	0	0	10850	Water Quality	
197769	12/28/2021 12:02	Residual		Blue 2	1052	1158	350	2.5	2.6	0	0	23100	Water Quality	
197768	12/28/2021 10:41	Residual		Blue 2	948	1038	200	2	2.6	0	0	10000	Water Quality	
197778	12/27/2021 15:50	Auto Flush		Brown	200	600	120	<Null>	<Null>	0	0	28800	S. Schueller	Hwy 224
197776	12/27/2021 15:45	Auto Flush		Pear Orchard	200	600	200	0	1.7	0	0	48000	S. Schueller	
197397	12/27/2021 14:55	Residual		Downtown	226	236	150	1.2	3.1	0	0	1500	S. Schueller	
197396	12/27/2021 14:49	Residual		Downtown	240	250	100	<Null>	3.1	0	0	1000	S. Schueller	Flushed at hydrant before first then blowoff. (Water Ran to the neighbors house)
197395	12/27/2021 14:45	Residual		Blue 2	228	242	150	2.6	2.7	0	0	2100	Water Quality	
197393	12/27/2021 14:37	Residual		Downtown	136	236	150	1.5	3.1	0	0	9000	S. Schueller	Flushed at Robin Rd
197394	12/27/2021 14:27	Residual		Blue 2	215	225	150	3.4	2.9	0	0	1500	Water Quality	

197392	12/27/2021 14:11	Residual	Blue 2	152	208	150	3.2	2.8	0	0	2400	Water Quality		
197391	12/27/2021 13:34	Residual	Downtown	124	134	150	3.4	3.4	0	0	1500	S. Schueller		
197390	12/27/2021 13:27	Residual	Blue 2	105	125	150	3.4	2.8	0	0	3000	Water Quality		
197389	12/27/2021 13:21	Residual	Downtown	109	119	150	3.4	3.4	0	0	1500	S. Schueller		
197388	12/27/2021 12:55	Residual	Blue 2			0	0	0	0	0	0	Water Quality	Valve broke. It turns but will not open	
197387	12/27/2021 12:53	Residual	Blue 2			0	0	0	0	0	0		Valve box full of unknown material. Could not get out with auger	
197386	12/27/2021 12:12	Residual	Pear Orchard	1130	1210	920	0	2.2	0	0	36800	S. Schueller		
197385	12/27/2021 11:19	Residual	Pear Orchard	930	1115	200	0	2.2	0	0	21000	S. Schueller		
197384	12/27/2021 10:43	Residual	Blue 2	1022	1040	150	2.9	3.5	0	0	2700	Water Quality		
197383	12/27/2021 10:12	Residual	Blue 2	1000	1010	350	2.5	2.9	0	0	3500	Water Quality		
197382	12/27/2021 9:54	Residual	Blue 2	937	952	350	2.5	2.6	0	0	5250	Water Quality		
197771	12/24/2021 13:23	Leak	Yellow			<Null>	<Null>	2.6	0	0	50000	S. Schueller	Auto flusher is leaking	
197381	12/24/2021 8:31	Auto Flush	Green	200	430	250	<Null>	<Null>	<Null>	0	0	37500	S. Schueller	In meter pit
197380	12/24/2021 8:29	Auto Flush	Green	200	430	200	<Null>	<Null>	0	0	30000	S. Schueller	Hwy 84	
197378	12/24/2021 8:25	Auto Flush	Brown	200	600	120	<Null>	<Null>	0	0	28800	S. Schueller	Hwy 224	
197371	12/24/2021 8:14	Auto Flush	Purple	200	600	350	<Null>	<Null>	0	0	84000	S. Schueller		
197370	12/24/2021 8:08	Auto Flush	Pear Orchard	200	600	200	<Null>	<Null>	0	0	48000	S. Schueller		
197368	12/24/2021 8:02	Auto Flush	Yellow	200	430	200	<Null>	<Null>	0	0	37500	S. Schueller		
197379	12/23/2021 8:27	Auto Flush	Green	200	600	200	<Null>	<Null>	0	0	48000	S. Schueller	Hwy 62	
197377	12/23/2021 8:24	Auto Flush	Brown	200	600	120	<Null>	<Null>	0	0	28800	S. Schueller	Hwy 224	
197373	12/23/2021 8:18	Auto Flush	Brown	100	130	100	<Null>	<Null>	0	0	3000	S. Schueller	By the tank	
196969	12/22/2021 14:25	Residual	Pear Orchard	100	223	920	0	2.7	0	0	76360	S. Schueller		
196968	12/22/2021 13:03	Residual	Pear Orchard	1030	1240	200	0	2.4	0	0	26000	S. Schueller		
197376	12/22/2021 8:23	Auto Flush	Brown	200	600	120	<Null>	<Null>	0	0	28800	S. Schueller	Hwy 224	
196581	12/21/2021 14:06	Other	Downtown			0	0	0	0	0	0	S. Schueller	Couldn't locate blowoff	
196580	12/21/2021 13:58	Residual	Downtown	146	156	530	0.84	2.5	0	0	5300	S. Schueller		
196579	12/21/2021 13:42	Residual	Downtown	112	141	340	1.5	2.6	0	0	9860	S. Schueller		
196578	12/21/2021 13:29	Residual	Blue 2	110	126	350	2.5	2.8	0	0	5600	Water Quality		
196577	12/21/2021 13:11	Residual	Downtown	1253	109	530	0.92	2.5	0	0	8480	S. Schueller		
196576	12/21/2021 13:03	Residual	Blue 2	1240	102	350	2.8	2.8	0	0	7700	Water Quality		
196575	12/21/2021 12:31	Residual	Blue 2	1215	1230	350	2.6	2.6	0	0	5250	Water Quality		
196574	12/21/2021 11:41	Residual	Blue 2	1125	1140	200	3.9	2.4	0	0	3000	Water Quality		
196573	12/21/2021 11:40	Residual	Downtown	1130	1140	340	2	2.9	0	0	3400	S. Schueller		
196572	12/21/2021 11:24	Residual	Downtown	1107	1123	200	1.08	2.8	0	0	3200	S. Schueller		
196571	12/21/2021 11:17	Residual	Blue 2	1105	1115	150	2.8	2.9	0	0	1500	Water Quality		
196570	12/21/2021 10:58	Residual	Downtown	1042	1052	530	2	2.5	0	0	5300	S. Schueller		
196569	12/21/2021 10:27	Residual	Downtown	1015	1025	340	0.62	2.8	0	0	3400	S. Schueller		
196568	12/21/2021 10:03	Other	Downtown			0	0	0	0	0	0	S. Schueller	Couldn't locate blowoff. No metal reading on the road	
197375	12/21/2021 8:22	Auto Flush	Brown	200	600	120	<Null>	<Null>	0	0	28800	S. Schueller	Hwy 224	
197372	12/21/2021 8:17	Auto Flush	Brown	100	130	100	<Null>	<Null>	0	0	3000	S. Schueller	By the tank	
196168	12/20/2021 14:38	Quality Complaint	Blue 1	205	237	150	1.3	3.8	0	0	4800	S. Schueller		
197374	12/20/2021 8:21	Auto Flush	Brown	200	600	120	<Null>	<Null>	0	0	28800	S. Schueller	Hwy 224	
197369	12/20/2021 8:07	Auto Flush	Pear Orchard	200	600	200	<Null>	<Null>	0	0	48000	S. Schueller		
195768	12/17/2021 14:22	Residual	Blue 2	208	220	350	3	3.2	0	0	4200	Water Quality		
195384	12/17/2021 14:04	Residual	Blue 2	148	202	350	2.4	3	0	0	3500	Water Quality		
195383	12/17/2021 13:59	Residual	Pear Orchard	119	158	920	0.3	2	0	0	35880	S. Schueller		
197770	12/17/2021 13:23	Leak	Yellow			<Null>	<Null>	2.6	0	0	50000	S. Schueller	Auto flusher is leaking	
195382	12/17/2021 13:04	Residual	Pear Orchard	1140	100	200	0.31	1.9	0	0	16000	S. Schueller		

195381	12/17/2021 12:40	Residual	Blue 2	1220	1237	400	2.7	2.9	0	0	6800	Water Quality	
195380	12/17/2021 12:11	Residual	Blue 2	1155	1210	400	2.7	2.7	0	0	6000	Water Quality	
195379	12/17/2021 11:48	Residual	Blue 2	1133	1145	350	0.2	2.5	0	0	4200	Water Quality	
195378	12/17/2021 11:22	Residual	Blue 2	1105	1120	400	2.6	2.8	0	0	7500	Water Quality	
195377	12/17/2021 10:56	Residual	Blue 2	1023	1040	250	0	0	0	0	4250	Water Quality	Blowoff pipe broke , all the water came out the valve box muddy
195376	12/17/2021 10:12	Residual	Blue 2	956	1007	300	2.5	2.4	0	0	3300	Water Quality	
195375	12/17/2021 9:24	Residual	Blue 2	906	916	550	2.3	2.4	0	0	5500	Water Quality	Hydrant is leaking through
195374	12/17/2021 7:46	Auto Flush	Green	200	430	250	<Null>	<Null>	0	0	37500	S. Schueller	In meter pit
195373	12/17/2021 7:44	Auto Flush	Green	200	430	200	<Null>	<Null>	0	0	30000	S. Schueller	Hwy 84
195372	12/17/2021 7:42	Auto Flush	Brown	200	600	120	<Null>	<Null>	0	0	28800	S. Schueller	Hwy 224
195371	12/17/2021 7:38	Auto Flush	Purple	200	600	350	<Null>	<Null>	0	0	84000	S. Schueller	
195370	12/17/2021 7:37	Auto Flush	Pear Orchard	200	600	200	<Null>	<Null>	0	0	48000	S. Schueller	
195369	12/17/2021 7:35	Leak	Yellow			<Null>	<Null>	<Null>	0	0	50000	S. Schueller	Auto flusher is leaking
195368	12/17/2021 7:34	Auto Flush	Yellow	200	430	200	<Null>	<Null>	0	0	37500	S. Schueller	
194995	12/16/2021 14:43	Residual	Blue 2	227	242	550	3.2	2.4	0	0	8250	Water Quality	
194994	12/16/2021 14:20	Residual	Blue 2	204	220	600	2.6	2.7	0	0	9600	Water Quality	
194993	12/16/2021 13:55	Residual	Blue 2	108	152	100	0.4	3.3	0	0	4400	Water Quality	
194992	12/16/2021 13:40	Residual	Downtown	130	140	530	2.1	3.3	0	0	5300	S. Schueller	
194991	12/16/2021 13:23	Residual	Downtown	113	123	530	3.3	3.3	0	0	5300	S. Schueller	
194990	12/16/2021 13:05	Residual	Downtown	1255	105	530	0.98	3.3	0	0	5300	S. Schueller	
194989	12/16/2021 12:15	Residual	Downtown	1205	1215	340	3.3	3.3	0	0	3400	S. Schueller	
194988	12/16/2021 11:47	Residual	Downtown	1135	1145	530	3.3	3.3	0	0	5300	S. Schueller	Both valves was throttled (NOW OPEN)
194987	12/16/2021 11:33	Residual	Blue 2	1128	1135	150	2.7	3	0	0	1050	Water Quality	
194986	12/16/2021 11:23	Residual	Blue 2	1110	1120	150	2.3	3.2	0	0	1500	Water Quality	
194985	12/16/2021 11:01	Residual	Downtown	1052	1102	530	2.5	3.3	0	0	5300	S. Schueller	
194984	12/16/2021 10:50	Residual	Blue 2	1033	1048	200	1.2	2.7	0	0	3000	Water Quality	
194983	12/16/2021 10:47	Residual	Downtown	1035	1045	530	1.1	3.3	0	0	5300	S. Schueller	
194982	12/16/2021 10:30	Residual	Downtown	1015	1025	530	2	3.3	0	0	5300	S. Schueller	
194981	12/16/2021 10:24	Residual	Blue 2	958	1022	100	1.3	2.6	0	0	2400	Water Quality	
194980	12/16/2021 10:12	Residual	Downtown	1000	1010	530	1.8	3.3	0	0	5300	S. Schueller	
194979	12/16/2021 9:51	Residual	Downtown	939	949	530	2.5	3.3	0	0	5300	S. Schueller	
194978	12/16/2021 9:50	Residual	Blue 2	912	948	100	3.7	2.6	0	0	3600	Water Quality	
194977	12/16/2021 9:36	Residual	Downtown	923	933	530	2	3.3	0	0	5300	S. Schueller	
194976	12/16/2021 9:21	Residual	Downtown	910	920	530	2.7	3	0	0	5300	S. Schueller	
194975	12/16/2021 8:14	Auto Flush	Green	200	600	200	<Null>	<Null>	0	0	48000	S. Schueller	Hwy 62
194974	12/16/2021 8:12	Auto Flush	Brown	100	600	120	<Null>	<Null>	0	0	28800	S. Schueller	Hwy 224
194970	12/16/2021 8:08	Auto Flush	Brown	100	130	100	<Null>	<Null>	0	0	3000	S. Schueller	By the tank
194578	12/15/2021 14:33	Residual	Blue 2	208	230	200	2.1	2.7	0	0	4400	Water Quality	
196172	12/15/2021 14:21	Leak	Downtown	1:00	2:20	300	0	0	0	0	24000	Other	
194577	12/15/2021 14:02	Residual	Downtown	115	200	340	1.2	3	0	0	15300	S. Schueller	
194576	12/15/2021 14:01	Residual	Blue 2	147	200	150	0.8	2.7	0	0	1950	Water Quality	
194575	12/15/2021 13:36	Residual	Blue 2	120	135	150	2.7	2.7	0	0	2250	Water Quality	
194574	12/15/2021 13:14	Residual	Downtown	1245	110	340	2	3.3	0	0	8500	S. Schueller	
194573	12/15/2021 13:12	Residual	Blue 2	100	110	150	2.8	2.7	0	0	1500	Water Quality	
194572	12/15/2021 12:41	Other	Downtown			0	0	0	0	0	0	S. Schueller	Unable to get on the valve (Rocks)
194571	12/15/2021 12:15	Residual	Downtown	1205	1215	340	1	3.3	0	0	3400	S. Schueller	
194570	12/15/2021 12:01	Residual	Downtown	1145	1200	340	1.1	3	0	0	5100	S. Schueller	
194569	12/15/2021 11:50	Residual	Blue 2	1120	1150	55	2.1	2.7	0	0	1650	Water Quality	
194568	12/15/2021 11:42	Residual	Downtown	1132	1142	430	2.5	3.3	0	0	3400	S. Schueller	

194171	12/15/2021 11:28	Residual	Downtown	1113	1126	530	0.51	2.7	0	0	6890	S. Schueller	
194170	12/15/2021 11:11	Residual	Blue 2	1058	1110	150	1.7	2.9	0	0	1800	Water Quality	
194169	12/15/2021 10:48	Residual	Blue 2	1035	1047	150	2.1	3.1	0	0	1800	Water Quality	
194168	12/15/2021 9:51	Leak	Red	900	945	150	1.6	3	0	0	6750	S. Schueller	
194973	12/15/2021 8:11	Auto Flush	Brown	100	600	120	<Null>	<Null>	0	0	28800	S. Schueller	Hwy 224
193769	12/14/2021 14:36	Residual	Pear Orchard	105	235	920	0	2.2	0	0	82800	S. Schueller	
193768	12/14/2021 13:00	Residual	Pear Orchard	1200	100	150	0	2	0	0	9000	S. Schueller	
194972	12/14/2021 8:10	Auto Flush	Brown	100	600	120	<Null>	<Null>	0	0	28800	S. Schueller	Hwy 224
194969	12/14/2021 8:07	Auto Flush	Brown	100	130	100	<Null>	<Null>	0	0	3000	S. Schueller	By the tank
193368	12/13/2021 15:15	Residual	Red	1245	316	150	0	2.1	0	0	22650	S. Schueller	
171763	12/13/2021 9:52	Leak	Red	1145	1215	150	0	0	0	0	6000		
194971	12/13/2021 8:10	Auto Flush	Brown	100	600	120	<Null>	<Null>	0	0	28800	S. Schueller	Hwy 224
194968	12/13/2021 8:04	Auto Flush	Pear Orchard	200	600	200	<Null>	<Null>	0	0	48000	S. Schueller	
192988	12/10/2021 19:08	Leak	Green	5:40	7:40	200	0	0	0	0	24000	Maintenance	
192987	12/10/2021 14:00	Residual	Blue 2	125	200	150	0.3	2.7	0	0	5250	Water Quality	
192986	12/10/2021 13:09	Residual	Blue 2	1255	110	150	2.8	2.7	0	0	2250	Water Quality	
192985	12/10/2021 10:22	Residual	Blue 2	108	1020	300	0.3	2.5	0	0	3600	Water Quality	
192984	12/10/2021 9:59	Residual	Blue 2	932	958	350	1.7	2.6	0	0	9100	Water Quality	
192982	12/10/2021 9:41	Auto Flush	Brown	200	600	120	<Null>	<Null>	0	0	28800	S. Schueller	Hwy 224
192977	12/10/2021 9:20	Residual	Blue 2	917	927	350	1.9	3.1	0	0	3500	Water Quality	
192974	12/10/2021 9:10	Auto Flush	Purple	200	600	350	<Null>	<Null>	0	0	84000	S. Schueller	
192973	12/10/2021 9:07	Auto Flush	Green	200	430	200	<Null>	<Null>	0	0	30000	S. Schueller	Hwy 84
192972	12/10/2021 9:04	Auto Flush	Green	200	430	250	<Null>	<Null>	0	0	37500	S. Schueller	In meter pit
192971	12/10/2021 8:53	Auto Flush	Pear Orchard	200	600	200	<Null>	<Null>	0	0	48000	S. Schueller	
192969	12/10/2021 8:49	Leak	Yellow		0	<Null>	<Null>	<Null>	0	0	50000	S. Schueller	Auto flusher leaking
192968	12/10/2021 8:48	Auto Flush	Yellow	200	430	250	<Null>	<Null>	0	0	37500	S. Schueller	
192585	12/9/2021 14:16	Residual	Downtown	204	214	530	2.1	3.4	0	0	3400	S. Schueller	
192584	12/9/2021 14:03	Residual	Downtown	149	159	340	0	3.3	0	0	3400	S. Schueller	New spot
192583	12/9/2021 13:46	Residual	Blue 2	138	154	650	2.7	3	0	0	10400	Water Quality	
192582	12/9/2021 13:30	Residual	Downtown	120	130	340	1.3	3.3	0	0	3400	S. Schueller	
192580	12/9/2021 13:12	Residual	Downtown	101	111	530	2	3.1	0	0	5300	S. Schueller	
192581	12/9/2021 13:09	Residual	Blue 2	108	120	350	1.4	2.8	0	0	4200	Water Quality	
192578	12/9/2021 12:58	Residual	Downtown	1206	1256	530	2.2	3.5	0	0	26500	S. Schueller	
192579	12/9/2021 12:43	Residual	Blue 2	1240	100	350	2.4	2.8	0	0	7000	Water Quality	
192577	12/9/2021 12:20	Residual	Blue 2	1218		350	1.9	2.7	0	0	4200	Water Quality	
192576	12/9/2021 12:10	Residual	Blue 2	1200	1212	400	2.6	2.7	0	0	4800	Water Quality	
192575	12/9/2021 11:52	Residual	Blue 2	1135	1156	400	2.5	2.7	0	0	8400	Water Quality	
192574	12/9/2021 11:23	Residual	Blue 2	1112	1123	150	2.6	2.9	0	0	1650	Water Quality	
192573	12/9/2021 10:46	Residual	Blue 2	1045	1055	150	1.5	2.5	0	0	1500	Water Quality	
192572	12/9/2021 10:26	Residual	Blue 2	1025	1035	150	1.7	2.6	0	0	1500	Water Quality	
192571	12/9/2021 10:11	Residual	Blue 2	1010	1020	150	2.6	2.5	0	0	1500	Water Quality	
192570	12/9/2021 10:01	Residual	Blue 2	955	1005	150	2.6	2.4	0	0	1500	Water Quality	
192983	12/9/2021 9:47	Auto Flush	Green	200	600	200	<Null>	<Null>	0	0	48000	S. Schueller	Hwy 62
192569	12/9/2021 9:45	Residual	Blue 2	935	945	150	2.7	2.4	0	0	1500	Water Quality	
192981	12/9/2021 9:40	Auto Flush	Brown	200	600	120	<Null>	<Null>	0	0	28800	S. Schueller	Hwy 224
192568	12/9/2021 9:30	Residual	Blue 2	920	927	150	3	2.5	0	0	1050	Water Quality	
192976	12/9/2021 9:14	Auto Flush	Brown	100	130	100	<Null>	<Null>	0	0	3000	S. Schueller	By the tank
192169	12/8/2021 13:52	Residual	Pear Orchard	1200	150	200	0.12	2.01	0	0	22000	S. Schueller	
196170	12/8/2021 11:56	Leak	Downtown	4:30am	12:00pm	450	0	0	0	0	202500	Other	
192168	12/8/2021 10:37	Quality Complaint	Downtown	930	1030	150	<Null>	3.1	0	0	9000	S. Schueller	Dirty water customer 113 Peachtree St

192980	12/8/2021 9:39	Auto Flush	Brown	200	600	120	<Null>	<Null>	0	0	28800	S. Schueller	Hwy 224
191771	12/7/2021 14:55	Residual	Downtown	240	250	530	2.1	3.2	0	0	5300	S. Schueller	
191770	12/7/2021 14:39	Residual	Downtown	229	239	340	1.4	3.2	0	0	3400	S. Schueller	
191769	12/7/2021 13:26	Residual	Downtown	116	126	340	3.1	3.2	0	0	3400	S. Schueller	
196171	12/7/2021 13:12	Leak	Red	7:00	12:00	300	0	0	0	0	90000	Other	
191768	12/7/2021 11:47	Residual	Downtown			200	<Null>	<Null>	0	0	8000	S. Schueller	Different spots
192979	12/7/2021 9:39	Auto Flush	Brown	200	600	120	<Null>	<Null>	0	0	28800	S. Schueller	Hwy 224
192975	12/7/2021 9:13	Auto Flush	Brown	100	130	100	<Null>	<Null>	0	0	3000	S. Schueller	By the tank
191382	12/6/2021 14:27	Residual	Blue 2	225	235	150	2.5	2.7	0	0	1500	Water Quality	
191381	12/6/2021 14:06	Residual	Blue 2	205	213	150	2.7	2.5	0	0	1200	Water Quality	
191379	12/6/2021 13:55	Leak	Blue 3	1240	155	450	<Null>	3.5	0	0	33750	S. Schueller	Flushed at 2540 S. Dixie Hwy, sampled there too. For Jason
191380	12/6/2021 13:48	Residual	Blue 2	147	159	150	2.9	2.5	0	0	1800	Water Quality	
191378	12/6/2021 13:32	Residual	Blue 2	122	132	350	1.1	2.4	0	0	3500	Water Quality	
191377	12/6/2021 13:25	Residual	Pear Orchard	115	125	50	<Null>	3.2	0	0	500	S. Schueller	Dirty at start
191376	12/6/2021 13:13	Residual	Pear Orchard	1255	110	340	<Null>	3.2	0	0	5100	S. Schueller	Dirty at start
191375	12/6/2021 12:53	Residual	Blue 2	1252	104	150	0.4	2.4	0	0	1800	Water Quality	
191374	12/6/2021 12:50	Residual	Pear Orchard	1223	1249	340	1.14	3.2	0	0	8840	S. Schueller	
191373	12/6/2021 12:28	Residual	Blue 2	1225	1237	150	0.1	2.4	0	0	1800	Water Quality	
191372	12/6/2021 12:11	Residual	Blue 2	1200	1218	150	0	2.4	0	0	2700	Water Quality	
191371	12/6/2021 11:49	Residual	Pear Orchard			75	0.03	1.43	0	0	320250	S. Schueller	4270 minutes
191370	12/6/2021 11:21	Residual	Blue 2	1118	1135	150	0.3	2.4	0	0	2550	Water Quality	Blowoff pipe needs repaired. More water coming out of valve box than the B/O
191369	12/6/2021 11:20	Residual	Pear Orchard			100	0.03	0.95	0	0	423000	S. Schueller	4230 minutes
191368	12/6/2021 10:51	Residual	Blue 2	1045	1100	150	0.1	2.4	0	0	2250	Water Quality	
192978	12/6/2021 9:37	Auto Flush	Brown	200	600	120	<Null>	<Null>	0	0	28800	S. Schueller	Hwy 224
191772	12/6/2021 9:27	Other	South End tank	South End	8:00	11:30	750	0	0	0	157500		City Springs
192970	12/6/2021 8:52	Auto Flush	Pear Orchard	200	600	200	<Null>	<Null>	0	0	48000	S. Schueller	
196169	12/4/2021 10:51	Leak	Blue 2	8:45	10:45	350	0	0	0	0	42000	Other	On Call
190980	12/3/2021 14:00	Residual	Blue 2	158	235	150	0.3	3.1	0	0	5550	Water Quality	
190979	12/3/2021 13:27	Residual	Blue 2	122	140	150	2.2	2.7	0	0	2700	Water Quality	
190978	12/3/2021 8:08	Auto Flush	Green	200	430	250	<Null>	<Null>	0	0	37500	S. Schueller	In meter pit
190977	12/3/2021 8:06	Auto Flush	Green	200	430	200	<Null>	<Null>	0	0	30000	S. Schueller	Hwy 84
190975	12/3/2021 8:02	Auto Flush	Brown	200	600	120	<Null>	<Null>	0	0	28800	S. Schueller	Hwy 224
190972	12/3/2021 7:58	Auto Flush	Brown	100	130	100	<Null>	<Null>	0	0	3000	S. Schueller	By the tank
190971	12/3/2021 7:56	Auto Flush	Purple	200	600	350	<Null>	<Null>	0	0	84000	S. Schueller	
190970	12/3/2021 7:54	Auto Flush	Pear Orchard	200	600	200	<Null>	<Null>	0	0	48000	S. Schueller	
190969	12/3/2021 7:53	Residual	Yellow			0	<Null>	<Null>	0	0	50000	S. Schueller	Auto flusher leaking
190968	12/3/2021 7:52	Auto Flush	Yellow	200	430	250	<Null>	<Null>	0	0	37500	S. Schueller	
190579	12/2/2021 15:18	Residual	Blue 2	138	230	150	1.6	2.6	0	0	7800	Water Quality	
190578	12/2/2021 14:14	Residual	Downtown	114	214	530	3	3	0	0	31800	S. Schueller	
190577	12/2/2021 13:41	Residual	South End	1015	115	530	1	2.5	0	0	95400	S. Schueller	Flushed by Ray's market
190576	12/2/2021 13:15	Residual	Blue 2	113	123	300	1.9	2.8	0	0	3000	Water Quality	
190575	12/2/2021 12:47	Residual	Blue 2	1245	107	300	1.1	2.8	0	0	6600	Water Quality	
190574	12/2/2021 12:37	Residual	Blue 2	1200	1215	300	1.7	2.8	0	0	4500	Water Quality	
190573	12/2/2021 12:34	Residual	Blue 2	1225	1235	300	2	2.8	0	0	3000	Water Quality	
190571	12/2/2021 11:31	Residual	Blue 2	1130	1140	300	2.1	2.8	0	0	3000	Water Quality	
190570	12/2/2021 11:09	Residual	Blue 2	1108	1120	400	2.3	2.8	0	0	4800	Water Quality	
190569	12/2/2021 10:46	Residual	Blue 2	1045	1100	400	2.3	2.8	0	0	6000	Water Quality	
190976	12/2/2021 8:04	Auto Flush	Green	200	600	200	<Null>	<Null>	0	0	48000	S. Schueller	Hwy 62

190974	12/2/2021 8:00	Auto Flush		Brown	200	600	120	<Null>	<Null>	0	0	28800	S. Schueller	Hwy 224
190184	12/1/2021 14:55	Residual		South End	145	255	530	1	1	0	0	37100	S. Schueller	Flushed south end Hawkins Dr
190183	12/1/2021 14:32	Residual		Blue 2	230	242	400	2.2	2.8	0	0	4800	Water Quality	
190182	12/1/2021 14:10	Residual		Blue 2	208	222	400	2	2.7	0	0	5600	Water Quality	
190181	12/1/2021 13:54	Residual		Blue 2	126	153	150	0.4	2.9	0	0	4050	Water Quality	
190180	12/1/2021 13:30	Residual		Downtown	115	130	15	<Null>	3.2	0	0	225	S. Schueller	
190179	12/1/2021 13:12	Residual		Downtown	1253	111	15	1.31	3.2	0	0	270	S. Schueller	Flushed through sampling station
190178	12/1/2021 12:45	Residual		Downtown	1235	1245	530	3.2	3.2	0	0	5300	S. Schueller	
190177	12/1/2021 12:25	Residual		Downtown	1205	1225	1130	0.12	3	0	0	22600	S. Schueller	
190176	12/1/2021 12:15	Residual		Blue 2	1155	1225	200	0.2	2.6	0	0	6000	Water Quality	
190175	12/1/2021 11:56	Residual		Downtown	1129	1155	530	1.7	3.1	0	0	13780	S. Schueller	
190174	12/1/2021 11:28	Residual		Blue 2	1126	1142	150	0.4	2.7	0	0	2400	Water Quality	
190173	12/1/2021 11:25	Residual		Downtown	1115	1125	530	1.2	3.2	0	0	5300	S. Schueller	
190171	12/1/2021 10:49	Quality Complaint		Downtown	1013	1048	530	3.5	3.5	0	0	18550	S. Schueller	Fishy smells 850 W. Port rd
190172	12/1/2021 10:44	Residual		Blue 2	1042	1112	200	0.1	2.6	0	0	6000	Water Quality	
190170	12/1/2021 10:16	Residual		Blue 2	930	1010	150	2.2	2.8	0	0	6000	Water Quality	
190169	12/1/2021 10:04	Residual		Downtown	941	1004	340	0.73	3.2	0	0	7820	S. Schueller	
190168	12/1/2021 9:38	Residual		Downtown	926	936	530	1.2	2.7	0	0	5300	S. Schueller	
190568	12/1/2021 9:30	Line Modification			9:30	13:30	250	<Null>	0	0	0	60000	Other	
190973	12/1/2021 7:59	Auto Flush		Brown	200	600	120	<Null>	<Null>	0	0	28800	S. Schueller	Hwy 224
189781	11/30/2021 15:04	Residual		Blue 2	240	300	150	0.9	2.7	0	0	3000	Water Quality	
189780	11/30/2021 15:03	Residual		Blue 2	208	234	150	2.2	2.7	0	0	3900	Water Quality	
203774	11/30/2021 14:58	Leak	Hill St	Downtown	1am	1159pm	<Null>	0	0	0	0	1188000		Hill St 2"
189779	11/30/2021 13:31	Residual		Blue 2	125	144	175	1.2	2.6	0	0	2850	Water Quality	
189778	11/30/2021 12:48	New Line		Blue 1	830	1250	500	<Null>	3.7	0	0	130000	S. Schueller	New line at the corner of Buford Ln. Put on for
189777	11/30/2021 11:21	Residual		Pear Orchard			100	1.03	1.98	0.063	0.24	4320000	S. Schueller	Ran 43,200 minutes. Turn off
189776	11/30/2021 11:08	Residual		Blue 2	1105	1118	150	0.8	2.7	0	0	1950	Water Quality	
189774	11/30/2021 10:44	Residual		Pear Orchard			75	0.56	1.52	0.17	0.22	3240000	S. Schueller	Ran 43,200 minutes. Turn off
189775	11/30/2021 10:31	Residual		Blue 2	1028	1052	150	1.2	2.6	0	0	3600	Water Quality	
189773	11/30/2021 9:51	Residual		Blue 2	945	1008	150	0.1	2.9	0	0	3450	Water Quality	
189771	11/30/2021 7:38	Auto Flush		Brown	200	600	120	<Null>	<Null>	0	0	28800	S. Schueller	Hwy 224
189769	11/30/2021 7:35	Auto Flush		Brown	100	130	100	<Null>	<Null>	0	0	3000	S. Schueller	By the tank
189383	11/29/2021 15:00	Residual		Downtown	208	300	530	0.56	3	0	0	27560	S. Schueller	
189382	11/29/2021 14:19	Residual		Downtown			0	0	0	0	0	0	S. Schueller	Blowoff has been removed. Lines been tied
189381	11/29/2021 14:14	Residual		Downtown	150	205	530	0	3	0	0	7950	S. Schueller	Flushed at 115 Nicholas St
189380	11/29/2021 13:48	Residual		Downtown	100	145	530	0.72	3.2	0	0	23850	S. Schueller	
189379	11/29/2021 13:38	Residual		Blue 2	137	147	200	1.4	2.7	0	0	2000	Water Quality	
189377	11/29/2021 12:00	Residual		Downtown	1150	1200	340	2	3.2	0	0	3400	S. Schueller	Couldn't locate blowoff
189378	11/29/2021 11:48	Residual		Blue 2	1145	123	150	0.03	2.2	0	0	14700	Water Quality	
189376	11/29/2021 11:46	Residual		Downtown	1130	1145	340	0	3.2	0	0	5100	S. Schueller	
189375	11/29/2021 11:40	Other		Downtown			0	0	0	0	0	0	S. Schueller	Couldn't locate blowoff
189374	11/29/2021 11:35	Other		Downtown			0	0	0	0	0	<Null>	S. Schueller	Unable to locate blowoff and tapping valve
189373	11/29/2021 11:21	Residual		Blue 2	1118	1128	125	2.3	2.6	0	0	1250	Water Quality	
189372	11/29/2021 11:14	Residual		Downtown	1101	1114	530	1.3	3.2	0	0	6890	S. Schueller	
189370	11/29/2021 10:48	Residual		Downtown	1007	1046	530	2.5	3.3	0	0	20670	S. Schueller	
189371	11/29/2021 10:34	Residual		Blue 2	1035	1110	150	1.6	2.6	0	0	5250	Water Quality	
189369	11/29/2021 9:48	Residual		Blue 2	945	1002	200	3	2.7	0	0	3400	Water Quality	
189368	11/29/2021 9:10	Residual		Blue 2	907	933	350	1.6	2.2	0	0	9100	Water Quality	
189772	11/29/2021 7:53	Leak	'oodland Dr and Hill	Blue 1	7:00am	11:30am	750	0	0	0	0	202500		
189770	11/29/2021 7:36	Auto Flush		Brown	200	600	120	<Null>	<Null>	0	0	28800	S. Schueller	Hwy 224

189768	11/29/2021 7:33	Auto Flush	Pear Orchard	200	600	200	<Null>	<Null>	0	0	48000	S. Schueller	
188981	11/26/2021 10:42	Auto Flush	Green	200	430	200	<Null>	<Null>	0	0	37500	S. Schueller	In meter pit
188980	11/26/2021 10:40	Auto Flush	Green	200	430	200	<Null>	<Null>	0	0	30000	S. Schueller	Hwy 84
188978	11/26/2021 10:37	Auto Flush	Brown	200	600	120	<Null>	<Null>	0	0	28800	S. Schueller	Hwy 224
188971	11/26/2021 9:33	Auto Flush	Purple	200	600	350	<Null>	<Null>	0	0	84000	S. Schueller	
188970	11/26/2021 9:31	Auto Flush	Yellow	200	430	250	<Null>	<Null>	0	0	37500	S. Schueller	
188969	11/26/2021 9:29	Auto Flush	Pear Orchard	200	600	200	<Null>	<Null>	0	0	48000	S. Schueller	
188979	11/25/2021 10:38	Auto Flush	Green	200	600	200	<Null>	<Null>	0	0	48000	S. Schueller	Hwy 62
188977	11/25/2021 10:36	Auto Flush	Brown	200	600	120	<Null>	<Null>	0	0	28800	S. Schueller	Hwy 224
188973	11/25/2021 10:31	Auto Flush	Brown	100	130	10	<Null>	<Null>	0	0	3000	S. Schueller	By the tank
188976	11/24/2021 10:35	Auto Flush	Brown	200	600	120	<Null>	<Null>	0	0	28800	S. Schueller	Hwy 224
188585	11/23/2021 14:22	Residual	Blue 2	218	235	350	1.6	3	0	0	5950	Water Quality	
188584	11/23/2021 14:01	Residual	Blue 2	156	208	175	2.5	2.9	0	0	2100	Water Quality	
188583	11/23/2021 13:43	Residual	Blue 2	140	152	175	2.5	2.8	0	0	2100	Water Quality	
188582	11/23/2021 13:22	Residual	Blue 2	118	128	175	2.6	2.9	0	0	1750	Water Quality	
188581	11/23/2021 12:47	Residual	Blue 2	1244	108	150	3.1	2.7	0	0	3600	Water Quality	
188580	11/23/2021 12:18	Residual	Blue 2	1214	1224	340	2.7	3.1	0	0	3400	Water Quality	
188579	11/23/2021 12:08	Residual	Blue 2	1157	1207	340	0.6	3.1	0	0	3400	Water Quality	
188578	11/23/2021 11:34	Residual	Blue 2	1129	1139	340	2.9	3.3	0	0	3400	Water Quality	
188577	11/23/2021 11:11	Residual	Blue 2	1108	1120	340	2.5	2.9	0	0	4080	Water Quality	
188569	11/23/2021 10:39	Residual	Blue 2	1027	1040	150	3.2	3.3	0	0	1950	Water Quality	Flushed at corner of deer haven & doe run through new blowoff
188975	11/23/2021 10:35	Auto Flush	Brown	200	600	120	<Null>	<Null>	0	0	28800	S. Schueller	Hwy 224
188972	11/23/2021 10:30	Auto Flush	Brown	100	130	100	<Null>	<Null>	0	0	3000	S. Schueller	By the tank
188174	11/22/2021 14:27	Residual	Downtown	225	235	530	2.5	3.2	0	0	5300	Water Quality	
188173	11/22/2021 14:12	Residual	Downtown	212	222	530	1.9	3.2	0	0	5300	Water Quality	
188172	11/22/2021 14:01	Residual	Downtown	155	205	530	1.8	5.1	0	0	5300	Water Quality	
188170	11/22/2021 13:47	Residual	Downtown	132	142	530	0.5	3.1	0	0	5300	Water Quality	
188169	11/22/2021 12:18	Quality Complaint	Downtown	1145	1215	200	3.1	3.1	0	0	6000	S. Schueller	
188576	11/22/2021 11:06	Leak	Blue 1	2:00	3:00	75	0	0	0	0	4500		
188575	11/22/2021 11:02	Leak	Purple	9:15	10:30	50	0	0	0	0	3750		
188574	11/22/2021 11:01	Leak	Blue 3	8:30	9:30	50	0	0	0	0	3000		
188168	11/22/2021 10:50	Quality Complaint	Blue 2	1013	1045	150	0.2	1.8	0	0	4800	S. Schueller	
188974	11/22/2021 10:34	Auto Flush	Brown	200	600	120	<Null>	<Null>	0	0	28800	S. Schueller	Hwy 224
188968	11/22/2021 9:28	Auto Flush	Pear Orchard	200	600	200	<Null>	<Null>	0	0	48000	S. Schueller	
188175	11/19/2021 15:11	Residual	Green			0	2.5	2.5	0	0	1179000	S. Schueller	Ran for 11790 minutes
187793	11/19/2021 14:04	Auto Flush	Brown	100	500	120	<Null>	2.3	0	0	28800	S. Schueller	Hwy 224. Monday-Friday
187786	11/19/2021 13:25	Residual	Yellow			<Null>	<Null>	2	0	0	50000	S. Schueller	Auto flusher is leaking
187782	11/19/2021 13:07	Auto Flush	Pear Orchard	100	500	200	<Null>	1.7	0	0	48000	S. Schueller	
187780	11/19/2021 13:03	Auto Flush	Yellow	100	330	250	<Null>	2	0	0	37500	S. Schueller	Just Friday
187777	11/19/2021 12:59	Auto Flush	Purple	100	500	350	<Null>	2.8	0	0	84000	S. Schueller	Just Friday
187774	11/19/2021 10:07	Quality Complaint	Green	<Null>	<Null>	150	2.3	3.3	0	0	1090500	S. Schueller	Air. Ran all week
187773	11/19/2021 10:05	Auto Flush	Green	100	330	250	<Null>	3.3	0	0	37500	S. Schueller	In meter pit. Just Friday
187771	11/19/2021 9:33	Auto Flush	Green	100	330	200	<Null>	2.4	0	0	30000	S. Schueller	Hwy 84. Just Friday
187769	11/19/2021 9:02	Auto Flush	Green	100	500	500	<Null>	2	0	0	48000	S. Schueller	Hwy 62. Just Thursday
187380	11/18/2021 14:42	Residual	Downtown	209	240	530	2.1	3.5	0	0	16430	S. Schueller	
187379	11/18/2021 14:08	Residual	Downtown	157	207	530	3	3.5	0	0	5300	S. Schueller	
187792	11/18/2021 14:03	Auto Flush	Brown	100	500	120	<Null>	<Null>	0	0	28800	S. Schueller	Hwy 224
187378	11/18/2021 13:34	Residual	Downtown	124	134	530	0	3.5	0	0	5300	S. Schueller	
187377	11/18/2021 13:24	Residual	Downtown	112	122	530	0	3.1	0	0	5300	S. Schueller	

187785	11/18/2021 13:24	Auto Flush	Brown	0	1230	100	<Null>	1.6	0	0	3000	S. Schueller	By the tank
187376	11/18/2021 13:08	Residual	Downtown	1242	107	530	0	3.5	0	0	13250	S. Schueller	
187375	11/18/2021 12:37	Residual	Downtown	1203	1235	530	0	3.2	0	0	16960	S. Schueller	
187374	11/18/2021 12:00	Residual	Downtown	1144	1159	530	1.4	3.5	0	0	7950	S. Schueller	
187373	11/18/2021 11:18	Residual	Downtown	1105	1115	530	0.38	3.5	0	0	5300	S. Schueller	
187372	11/18/2021 11:03	Residual	Downtown	1052	1102	530	3.5	3.5	0	0	5300	S. Schueller	
187371	11/18/2021 10:51	Residual	Downtown	1040	1050	530	2.4	3.5	0	0	5300	S. Schueller	
187370	11/18/2021 10:33	Residual	Downtown	1024	1032	340	3.1	3.5	0	0	2720	S. Schueller	
188568	11/18/2021 10:33	Leak	Blue 2	9:00	10:30	100	0	0	0	0	9000		
187369	11/18/2021 10:21	Residual	Downtown	1000	1020	350	<Null>	3.1	0	0	7000	S. Schueller	Dirt at start
187368	11/18/2021 9:54	Residual	Downtown	925	953	350	<Null>	3.5	0	0	9800	S. Schueller	Dirt at start
186972	11/17/2021 14:43	Residual	Downtown	138	240	200	0	3.3	0	0	12400	S. Schueller	
187791	11/17/2021 14:02	Auto Flush	Brown	100	500	120	<Null>	<Null>	0	0	28800	S. Schueller	Hwy 224
186971	11/17/2021 13:23	Residual	Downtown	1225	123	340	0.56	2.5	0	0	20300	S. Schueller	
187779	11/17/2021 13:03	Auto Flush	Yellow	100	330	250	<Null>	<Null>	0	0	37500	S. Schueller	
187776	11/17/2021 12:59	Auto Flush	Purple	100	500	350	<Null>	<Null>	0	0	84000	S. Schueller	
186970	11/17/2021 12:21	Residual	Downtown	1210	1220	340	0.51	2.2	0	0	3400	S. Schueller	
186969	11/17/2021 12:06	Residual	Downtown	1155	1205	340	0.69	2.2	0	0	3400	S. Schueller	
186968	11/17/2021 11:52	Residual	Downtown	1052	1152	340	0.73	2	0	0	20400	S. Schueller	
187790	11/16/2021 14:01	Auto Flush	Brown	100	500	120	<Null>	<Null>	0	0	28800	S. Schueller	Hwy 224
186570	11/16/2021 13:40	Quality Complaint	Blue 2	120	140	340	2.8	3.6	0	0	6800	S. Schueller	(Air) 306 Starlite Dr Apt. E
187784	11/16/2021 13:23	Auto Flush	Brown	0	1230	100	<Null>	<Null>	0	0	3000	S. Schueller	By the tank
186569	11/16/2021 13:06	Residual	Downtown	1228	105	340	0.78	2.4	0	0	12580	S. Schueller	
186568	11/16/2021 12:19	Residual	Downtown	1130	1215	340	1.3	2.9	0	0	15300	S. Schueller	
187768	11/16/2021 9:01	Auto Flush	Green	100	500	200	<Null>	<Null>	0	0	48000	S. Schueller	Hwy 62
186170	11/15/2021 14:59	Residual	Downtown	123	258	340	0	3.7	0	0	32200	S. Schueller	
187789	11/15/2021 14:00	Auto Flush	Brown	100	500	120	<Null>	<Null>	0	0	28800	S. Schueller	Hwy 224
186169	11/15/2021 13:19	Residual	Downtown	108	118	530	2.5	2.7	0	0	5300	S. Schueller	
187781	11/15/2021 13:06	Auto Flush	Pear Orchard	100	500	200	<Null>	<Null>	0	0	48000	S. Schueller	
186168	11/15/2021 13:05	Residual	Downtown	1115	1245	340	0	2.4	0	0	30600	S. Schueller	
187778	11/15/2021 13:02	Auto Flush	Yellow	100	330	250	<Null>	<Null>	0	0	37500	S. Schueller	
187775	11/15/2021 12:58	Auto Flush	Purple	100	500	350	<Null>	<Null>	0	0	84000	S. Schueller	
187772	11/15/2021 10:04	Auto Flush	Green	100	330	250	<Null>	<Null>	0	0	37500	S. Schueller	In meter pit
187770	11/15/2021 9:32	Auto Flush	Green	100	330	200	<Null>	<Null>	0	0	30000	S. Schueller	Hwy 84.
187788	11/14/2021 14:00	Auto Flush	Brown	100	500	120	<Null>	<Null>	0	0	28800	S. Schueller	Hwy 224
187787	11/13/2021 13:59	Auto Flush	Brown	100	500	120	<Null>	<Null>	0	0	28800	S. Schueller	Hwy 224
185793	11/12/2021 14:40	Quality Complaint	Red	940	240	340	0.63	2.7	0	0	102000	S. Schueller	
188573	11/12/2021 10:58	Leak	Blue 2	9:00	10:45	100	0	0	0	0	10500		
185792	11/12/2021 10:33	Residual	Green	5-Nov	12-Nov	143.75	0.51	2.5	0	0	1656000	S. Schueller	Blowoff is broken still running.
185791	11/12/2021 8:09	Auto Flush	Green	100	330	250	<Null>	<Null>	0	0	37500	S. Schueller	In meter pit
185789	11/12/2021 8:07	Auto Flush	Green	100	330	200	<Null>	<Null>	0	0	30000	S. Schueller	Hwy 84
185785	11/12/2021 8:02	Auto Flush	Brown	100	500	120	<Null>	<Null>	0	0	28800	S. Schueller	Hwy 224
185776	11/12/2021 7:51	Auto Flush	Purple	100	500	350	<Null>	<Null>	0	0	84000	S. Schueller	
185773	11/12/2021 7:46	Auto Flush	Pear Orchard	100	500	200	<Null>	<Null>	0	0	48000	S. Schueller	
185771	11/12/2021 7:44	Leak	Yellow			<Null>	<Null>	<Null>	0	0	50000	S. Schueller	Flusher is leaking
185770	11/12/2021 7:43	Auto Flush	Yellow	100	330	250	<Null>	<Null>	0	0	37500	S. Schueller	
185787	11/11/2021 8:04	Auto Flush	Green	100	500	200	<Null>	<Null>	0	0	48000	S. Schueller	Hwy 62
185784	11/11/2021 8:01	Auto Flush	Brown	100	500	120	<Null>	<Null>	0	0	28800	S. Schueller	Hwy 224
185778	11/11/2021 7:54	Auto Flush	Brown	0	1230	100	<Null>	<Null>	0	0	3000	S. Schueller	By the tank
185368	11/10/2021 13:49	Residual	Downtown	958	146	340	0	2	0	0	97920	S. Schueller	

185783	11/10/2021 8:00	Auto Flush	Brown	100	500	120	<Null>	<Null>	0	0	28800	S. Schueller	Hwy 224
185775	11/10/2021 7:50	Auto Flush	Purple	100	500	350	<Null>	<Null>	0	0	84000	S. Schueller	
185769	11/10/2021 7:42	Auto Flush	Yellow	100	330	250	<Null>	<Null>	0	0	37500	S. Schueller	
184974	11/9/2021 14:43	Residual	Downtown	203	243	340	1.53	3.1	0	0	13600	S. Schueller	
184973	11/9/2021 13:59	Residual	Downtown	1245	159	340	2	3.2	0	0	25160	S. Schueller	
184972	11/9/2021 12:37	Residual	Downtown			0	<Null>	3.4	0	0	<Null>	S. Schueller	Check the CL2
184971	11/9/2021 11:11		Downtown			0	0	0	0	0	0	S. Schueller	Hydrant is off. I call Trevor.
184970	11/9/2021 11:10	Residual	Downtown	1100	1110	200	2.8	3.4	0	0	2000	S. Schueller	
188572	11/9/2021 10:56	Leak	South End	9:00	10:30	150	0	0	0	0	13500		
184969	11/9/2021 10:30	Residual	Downtown	1018	1028	340	0.72	3.4	0	0	3400	S. Schueller	
184968	11/9/2021 10:15	Residual	Downtown	1005	1015	340	0.81	3.4	0	0	3400	S. Schueller	Couldn't locate blowoff
185786	11/9/2021 8:03	Auto Flush	Green	100	500	200	<Null>	<Null>	0	0	48000	S. Schueller	Hwy 62
185782	11/9/2021 7:58	Auto Flush	Brown	100	500	120	<Null>	<Null>	0	0	28800	S. Schueller	Hwy 224
185777	11/9/2021 7:53	Auto Flush	Brown	0	1230	100	<Null>	<Null>	0	0	3000	S. Schueller	By the tank
187783	11/9/2021 7:53	Auto Flush	Brown	0	1230	100	<Null>	<Null>	0	0	3000	S. Schueller	By the tank
184577	11/8/2021 14:19	Residual	Downtown	209	219	340	1.6	3.4	0	0	3400	S. Schueller	Unable to get in the blowoff. Flushed at hydrant
184576	11/8/2021 14:11	Residual	Downtown	155	205	340	2.5	3.4	0	0	3400	S. Schueller	
184575	11/8/2021 13:50	Residual	Downtown	140	150	250	0	3.4	0	0	2500	S. Schueller	Dirt at start
184574	11/8/2021 13:37	Residual	Downtown	112	135	250	<Null>	3.4	0	0	5750	S. Schueller	Dirt to start
184573	11/8/2021 13:08		Downtown			0	0	0	0	0	0	S. Schueller	Couldn't locate blowoff. (Meter box no blowoff)
184572	11/8/2021 13:04		Downtown			0	0	0	0	0	0	S. Schueller	Couldn't locate blowoff. (Meter box no blowoff)
184571	11/8/2021 13:00	Residual	Downtown	1250	100	200	1.9	3.4	0	0	2000	S. Schueller	
184570	11/8/2021 12:48	Residual	Downtown	1238	1248	340	1	3.4	0	0	3400	S. Schueller	
184569	11/8/2021 12:33	Residual	Downtown	1215	1232	340	1.4	3.5	0	0	5780	S. Schueller	
184568	11/8/2021 12:15	Residual	Downtown	1153	1210	340	2.7	3.5	0	0	4420	S. Schueller	
188571	11/8/2021 10:55	Leak	Yellow	9:00	10:15	150	0	0	0	0	11250		
188570	11/8/2021 10:52	Leak	Downtown	9:00	11:00	150	0	0	0	0	18000		
185790	11/8/2021 8:08	Auto Flush	Green	100	330	250	<Null>	<Null>	0	0	37500	S. Schueller	In meter pit
185788	11/8/2021 8:06	Auto Flush	Green	100	330	200	<Null>	<Null>	0	0	30000	S. Schueller	Hwy 84
185781	11/8/2021 7:58	Auto Flush	Brown	100	500	120	<Null>	<Null>	0	0	28800	S. Schueller	Hwy 224
185774	11/8/2021 7:49	Auto Flush	Purple	100	500	350	<Null>	<Null>	0	0	84000	S. Schueller	
185772	11/8/2021 7:45	Auto Flush	Pear Orchard	100	500	200	<Null>	<Null>	0	0	48000	S. Schueller	
185768	11/8/2021 7:41	Auto Flush	Yellow	100	330	250	<Null>	<Null>	0	0	37500	S. Schueller	
185780	11/7/2021 7:57	Auto Flush	Brown	100	500	120	<Null>	<Null>	0	0	28800	S. Schueller	
185779	11/6/2021 7:56	Auto Flush	Brown	100	500	120	<Null>	<Null>	0	0	28800	S. Schueller	Hwy 224
186974	11/5/2021 14:58	Leak	152 Franklin Crossroi	Green	7:30	9:15	500	0	0	0	52500	Other	TM
184192	11/5/2021 13:10	Residual	Blue 2	910	110	840	1.4	2.6	0	0	201600	S. Schueller	
184191	11/5/2021 9:09	Residual	Green			100	0	1.2	0	0	720000	S. Schueller	Ran from 11-1 to 11-0 9:10.
184190	11/5/2021 8:30	Quality Complaint	Green			150	0	2.3	0	0	432000	S. Schueller	Ran for 48 hrs
184189	11/5/2021 8:03	Auto Flush	Green	200	430	250	<Null>	<Null>	0	0	30000	S. Schueller	In meter pit
184187	11/5/2021 8:00	Auto Flush	Green	200	430	200	<Null>	<Null>	0	0	30000	S. Schueller	Hwy 84
184183	11/5/2021 7:55	Auto Flush	Brown	200	600	120	<Null>	<Null>	0	0	28800	S. Schueller	Hwy 224
184176	11/5/2021 7:46	Auto Flush	Purple	200	600	350	<Null>	<Null>	0	0	84000	S. Schueller	
184173	11/5/2021 7:43	Auto Flush	Pear Orchard	200	600	200	<Null>	<Null>	0	0	48000	S. Schueller	
184171	11/5/2021 7:39	Leak	Yellow			<Null>	<Null>	<Null>	0	0	50000	S. Schueller	Auto flusher is leaking
184170	11/5/2021 7:39	Auto Flush	Yellow	200	430	250	<Null>	<Null>	0	0	37500	S. Schueller	
184167	11/4/2021 14:52	Residual	Blue 2	1210	1300	200	2.4	2.8	0	0	10000	Water Quality	
184166	11/4/2021 14:50	Residual	Blue 2	1135	1150	200	<Null>	3	0	0	3000	Water Quality	
184165	11/4/2021 14:39	Residual	Blue 2	940	240	840	0.1	1.51	0	0	252000	S. Schueller	
184164	11/4/2021 12:45	Residual	Blue 2	1020	1245	650	1.1	2.7	0	0	94250	S. Schueller	Open zone valve 24 turns

184163	11/4/2021 9:02	Quality Complaint		Purple	900	1045	150	<Null>	2	0	0	15750	Water Quality	
184185	11/4/2021 7:58	Auto Flush		Green	200	600	200	<Null>	<Null>	0	0	48000	S. Schueller	Hwy 62
184182	11/4/2021 7:54	Auto Flush		Brown	200	600	120	<Null>	<Null>	0	0	28800	S. Schueller	Hwy 224
184178	11/4/2021 7:49	Auto Flush		Brown	100	130	100	<Null>	<Null>	0	0	3000	S. Schueller	By the tank
183766	11/3/2021 14:44	Residual		Brown	1405	1445	200	<Null>	2.6	0	0	8000	Water Quality	
183765	11/3/2021 14:11	Residual		Brown	1315	1400	150	<Null>	2.6	0	0	6750	Water Quality	
183764	11/3/2021 13:28	Residual		Brown	1150	1250	200	<Null>	2.7	0	0	12000	Water Quality	
184181	11/3/2021 7:53	Auto Flush		Brown	200	600	120	<Null>	<Null>	0	0	28800	S. Schueller	Hwy 224
184175	11/3/2021 7:46	Auto Flush		Purple	200	600	350	<Null>	<Null>	0	0	84000	S. Schueller	
184169	11/3/2021 7:38	Auto Flush		Yellow	200	430	250	<Null>	<Null>	0	0	37500	S. Schueller	
186973	11/2/2021 22:00	Leak	273 Forest Trace	Blue 1	9:15	10:00	450	0	0	0	0	20250	Other	
183366	11/2/2021 14:45	Quality Complaint		Blue 2	109	245	150	0	1.3	0	0	14400	S. Schueller	
183367	11/2/2021 14:40	Residual		Brown	1400	1450	150	<Null>	2	0	0	7500	Water Quality	
183365	11/2/2021 14:38	Residual		Brown	1340	1355	150	<Null>	2.7	0	0	2250	Water Quality	
183364	11/2/2021 14:36	Residual		Brown	1300	1320	150	<Null>	2.7	0	0	3000	Water Quality	
183763	11/2/2021 13:25	Residual		Brown	1500	1530	200	<Null>	0.5	0	0	6000	Water Quality	
183363	11/2/2021 12:59	Residual		Brown	925	1245	200	<Null>	1.6	0	0	40000	Water Quality	
184184	11/2/2021 7:57	Auto Flush		Green	200	600	200	<Null>	<Null>	0	0	48000	S. Schueller	Hwy 62
184180	11/2/2021 7:52	Auto Flush		Brown	200	600	120	<Null>	<Null>	0	0	28800	S. Schueller	Hwy 224
184177	11/2/2021 7:48	Auto Flush		Brown	100	130	100	<Null>	<Null>	0	0	3000	S. Schueller	By the tank
182968	11/1/2021 14:06	Residual		Red	945	205	150	0	2.6	0	0	39000	S. Schueller	
182967	11/1/2021 13:17	Residual		Blue 3	1015	115	250	0	2.8	0	0	60000	S. Schueller	
184188	11/1/2021 8:02	Auto Flush		Green	200	430	250	<Null>	<Null>	0	0	37500	S. Schueller	In meter pit
184186	11/1/2021 7:59	Auto Flush		Green	200	430	200	<Null>	<Null>	0	0	30000	S. Schueller	Hwy 84
184179	11/1/2021 7:50	Auto Flush		Brown	200	600	120	<Null>	<Null>	0	0	28800	S. Schueller	Hwy 224
184174	11/1/2021 7:44	Auto Flush		Purple	200	600	350	<Null>	<Null>	0	0	84000	S. Schueller	
184172	11/1/2021 7:42	Auto Flush		Pear Orchard	200	600	200	<Null>	<Null>	0	0	48000	S. Schueller	
184168	11/1/2021 7:37	Auto Flush		Yellow	200	430	250	<Null>	<Null>	0	0	37500	S. Schueller	
182966	10/31/2021 10:00	Residual		Pear Orchard			75	<Null>	0.55	0	0	3348000	S. Schueller	
182965	10/31/2021 9:57	Residual		Pear Orchard			100	<Null>	1.01	0	0	4464000	S. Schueller	
182964	10/31/2021 9:56	Auto Flush		Brown	200	600	120	<Null>	<Null>	0	0	28800	S. Schueller	Hwy 224
182963	10/30/2021 9:54	Auto Flush		Brown	200	600	120	<Null>	<Null>	0	0	28800	S. Schueller	Hwy 224
182589	10/29/2021 14:30	Quality Complaint		Blue 2	1030	230	150	0	1.2	0	0	36000	S. Schueller	Air from leak this week
182590	10/29/2021 9:57	Residual		Brown	940	1500	150	<Null>	1.7	0	0	48000	Water Quality	
182586	10/29/2021 9:36	Auto Flush		Green	200	430	200	<Null>	<Null>	0	0	37500	S. Schueller	In meter pit
182584	10/29/2021 9:33	Auto Flush		Green	200	430	200	<Null>	<Null>	0	0	37500	S. Schueller	Hwy 84
182580	10/29/2021 9:22	Auto Flush		Brown	200	600	100	<Null>	<Null>	0	0	24000	S. Schueller	Hwy 224
182571	10/29/2021 9:10	Auto Flush		Purple	200	600	350	<Null>	<Null>	0	0	84000	S. Schueller	
182568	10/29/2021 9:06	Auto Flush		Pear Orchard	200	600	200	<Null>	<Null>	0	0	48000	S. Schueller	
182566	10/29/2021 9:03	Auto Flush		Yellow			0	<Null>	<Null>	0	0	40000	S. Schueller	Auto flusher leaking
182565	10/29/2021 9:02	Auto Flush		Yellow	200	430	250	<Null>	<Null>	0	0	37500	S. Schueller	
182166	10/28/2021 14:44	Residual		Downtown	930	230	340	1	2.5	0	0	102000	S. Schueller	
182588	10/28/2021 9:55	Residual		Brown	1135	1445	200	<Null>	1.7	0	0	38000		
182587	10/28/2021 9:52	Residual		Brown	915	1105	150	0.7	1.8	0	0	15000	Water Quality	
182165	10/28/2021 9:46	Other		South End	830	930	200	0	0	0	0	12000	Maintenance	
182582	10/28/2021 9:29	Auto Flush		Green	200	600	200	<Null>	<Null>	0	0	48000	S. Schueller	Hwy 62
182579	10/28/2021 9:21	Auto Flush		Brown	200	600	100	<Null>	<Null>	0	0	24000	S. Schueller	Hwy 224
182573	10/28/2021 9:13	Auto Flush		Brown	100	130	100	<Null>	<Null>	0	0	3000	S. Schueller	By the tank
181366	10/27/2021 14:01	Residual		Downtown	1043	200	340	0	2	0	0	87380	S. Schueller	

181365	10/27/2021 10:28	Residual	Downtown	1017	1027	530	2.9	3.5	0	0	5300	S. Schueller	Couldn't locate blowoff. Flushed at hydrant up the Road
181364	10/27/2021 10:11	Residual	Downtown	1000	1010	530	2.4	3.4	0	0	5300	S. Schueller	
181363	10/27/2021 9:55	Residual	Downtown	945	955	530	0	3.4	0	0	5300	S. Schueller	
182164	10/27/2021 9:25	Residual	Brown	1230	1500	200	<Null>	1.5	0	0	22500	Water Quality	
182163	10/27/2021 9:22	Residual	Brown	1105	1210	200	<Null>	2.4	0	0	13000	Water Quality	
182578	10/27/2021 9:20	Auto Flush	Brown	200	600	100	<Null>	<Null>	0	0	24000	S. Schueller	Hwy 224
181763	10/27/2021 9:19		Brown	945	1055	150	<Null>	2.3	0	0	11250	Water Quality	
182570	10/27/2021 9:09	Auto Flush	Purple	200	600	350	<Null>	<Null>	0	0	84000	S. Schueller	
182564	10/27/2021 9:01	Auto Flush	Yellow	200	430	250	<Null>	<Null>	0	0	37500	S. Schueller	
180972	10/26/2021 15:20	Residual	Brown	1350	1450	150	<Null>	2.9	0	0	9000	Water Quality	
180971	10/26/2021 14:15	Residual	Downtown	203	213	530	2.4	3.1	0	0	5300	S. Schueller	
180970	10/26/2021 13:55	Residual	Downtown	145	155	340	3.2	3.3	0	0	3400	S. Schueller	
180969	10/26/2021 13:39	Other	Downtown			0	0	0	0	0	0	S. Schueller	Unable to locate
180968	10/26/2021 13:38	Residual	Downtown	123	133	200	3.1	3.5	0	0	2000	S. Schueller	
180967	10/26/2021 13:31	Residual	Brown	1320	1335	150	1.8	2.2	0	0	2250	Water Quality	
180966	10/26/2021 12:55	Residual	Brown	1240	1315	150	<Null>	0	0	0	5250	Water Quality	
180965	10/26/2021 12:53	Residual	Brown	1150	1230	150	<Null>	2.5	0	0	6000	Water Quality	
180964	10/26/2021 12:51	Residual	Brown	1105	1135	150	<Null>	2.5	0	0	4500	Water Quality	
180963	10/26/2021 10:34	Residual	Purple			250	2.08	3.18	0	0	37500	S. Schueller	Ran overnight 1,500 minutes
182581	10/26/2021 9:28	Auto Flush	Green	200	600	200	<Null>	<Null>	0	0	48000	S. Schueller	Hwy 62
182577	10/26/2021 9:19	Auto Flush	Brown	200	600	100	<Null>	<Null>	0	0	24000	S. Schueller	Hwy 224
182572	10/26/2021 9:12	Auto Flush	Brown	100	130	100	<Null>	<Null>	0	0	3000	S. Schueller	By the tank
180172	10/25/2021 14:42	Residual	Downtown	152	242	530	0	3.5	0	0	26500	S. Schueller	
180171	10/25/2021 13:47	Residual	Downtown	137	147	310	0.52	3.5	0	0	3100	S. Schueller	
180170	10/25/2021 13:34	Residual	Downtown	120	130	310	0	3.5	0	0	3100	S. Schueller	
180563	10/25/2021 13:18	Residual	Downtown	108	118	310	0	3.5	0	0	3100	S. Schueller	
180169	10/25/2021 12:42	Residual	Downtown	1230	1240	310	1	3.7	0	0	3100	S. Schueller	Unable to locate. Flushed at hydrant
180168	10/25/2021 12:32	Other	Downtown			0	0	0	0	0	0	S. Schueller	Unable to locate
180167	10/25/2021 12:15	Other	Downtown			0	0	0	0	0	0	S. Schueller	Unable to locate
180166	10/25/2021 12:07	Other	Downtown			0	0	0	0	0	0	S. Schueller	Unable to locate.
180165	10/25/2021 11:59	Residual	Downtown	1146	1156	530	1.7	3.7	0	0	5300	S. Schueller	
180164	10/25/2021 11:44	Residual	Downtown	1130	1140	310	1.5	3.7	0	0	3100	S. Schueller	
182585	10/25/2021 9:35	Auto Flush	Green	200	430	250	<Null>	<Null>	0	0	37500	S. Schueller	In meter pit
182583	10/25/2021 9:32	Auto Flush	Green	200	430	200	<Null>	<Null>	0	0	30000	S. Schueller	Hwy 84
182576	10/25/2021 9:18	Auto Flush	Brown	200	600	100	<Null>	<Null>	0	0	24000	S. Schueller	Hwy 224
182569	10/25/2021 9:08	Auto Flush	Purple	200	600	350	<Null>	<Null>	0	0	84000	S. Schueller	
182567	10/25/2021 9:05	Auto Flush	Pear Orchard	200	600	200	<Null>	<Null>	0	0	48000	S. Schueller	
182563	10/25/2021 9:00	Auto Flush	Yellow	200	430	250	<Null>	<Null>	0	0	37500	S. Schueller	
180163	10/25/2021 8:32	Other	South End	830	1030	250	0	0	0	0	30000	Maintenance	
182575	10/24/2021 9:17	Auto Flush	Brown	200	600	100	<Null>	<Null>	0	0	24000	S. Schueller	Hwy 224
182574	10/23/2021 9:16	Auto Flush	Brown	200	600	100	<Null>	<Null>	0	0	24000	S. Schueller	Hwy 224
179769	10/22/2021 14:52	Auto Flush	Green	200	430	200	<Null>	1.4	0	0	30000	S. Schueller	Hwy 84
179768	10/22/2021 14:02	Auto Flush	Green	200	430	250	<Null>	1.5	0	0	37500	S. Schueller	In meter pit
179767	10/22/2021 12:38	Auto Flush	Pear Orchard	200	600	200	<Null>	1.2	0	0	48000	S. Schueller	
179766	10/22/2021 12:03	Residual	Yellow			0	<Null>	<Null>	0	0	50000	S. Schueller	Flusher is leaking
179765	10/22/2021 12:03	Auto Flush	Yellow			250	<Null>	3.4	0	0	37500	S. Schueller	
179764	10/22/2021 11:30	Auto Flush	Purple	200	600	350	<Null>	1.8	0	0	84000	S. Schueller	
179763	10/22/2021 11:09	Auto Flush	Brown	200	600	100	<Null>	1.2	0	0	24000	S. Schueller	Hwy 224
179381	10/21/2021 15:26	Auto Flush	Green	200	430	200	<Null>	<Null>	0	0	30000	S. Schueller	Hwy 84

179380	10/21/2021 15:25	Auto Flush		Green	200	600	200	<Null>	1.3	0	0	48000	S. Schueller	Hwy 62
179378	10/21/2021 15:22	Auto Flush		Brown	200	600	100	<Null>	<Null>	0	0	24000	S. Schueller	Hwy 224
179372	10/21/2021 15:17	Auto Flush		Brown	100	130	100	<Null>	<Null>	0	0	3000	S. Schueller	By the tank
179365	10/21/2021 14:06	Residual		Yellow			0	1.23	2.1	0	0	500000	S. Schueller	Drain and refilled the tank
179377	10/20/2021 15:21	Auto Flush		Brown	200	600	100	<Null>	<Null>	0	0	24000	S. Schueller	Hwy 224
179370	10/20/2021 15:13	Auto Flush		Purple	200	600	350	<Null>	<Null>	0	0	84000	S. Schueller	
179367	10/20/2021 15:08	Auto Flush		Yellow	200	430	250	<Null>	<Null>	0	0	37500	S. Schueller	
178964	10/20/2021 14:39	Residual		Downtown	225	237	300	0	3.5	0	0	3900	S. Schueller	
178963	10/20/2021 12:00	Residual		Downtown	1000	1200	530	0	3.5	0	0	63600	S. Schueller	
179363	10/20/2021 8:32	Leak	Valley Creek Lane	Blue 3	12:00am	10:30	250	0	0	0	0	157500	Other	Oscar P
179383	10/19/2021 15:29	Auto Flush		Green	200	430	250	<Null>	<Null>	0	0	37500	S. Schueller	In meter pit
179379	10/19/2021 15:24	Auto Flush		Green	200	600	200	<Null>	<Null>	0	0	48000	S. Schueller	Hwy 62
179376	10/19/2021 15:21	Auto Flush		Brown	200	600	100	<Null>	<Null>	0	0	24000	S. Schueller	Hwy 224
179371	10/19/2021 15:15	Auto Flush		Brown	100	130	100	<Null>	<Null>	0	0	3000	S. Schueller	By the tank
178564	10/19/2021 14:46	Residual		Downtown	145	245	530	0	3.5	0	0	31800	S. Schueller	
178563	10/19/2021 13:39	Residual		Downtown	115	135	300	2	3.5	0	0	6000	S. Schueller	
179382	10/18/2021 15:28	Auto Flush		Green	200	430	250	<Null>	<Null>	0	0	37500	S. Schueller	In meter pit
179375	10/18/2021 15:20	Auto Flush		Brown	200	600	100	<Null>	<Null>	0	0	24000	S. Schueller	Hwy 224
179369	10/18/2021 15:11	Auto Flush		Purple	200	600	350	<Null>	<Null>	0	0	84000	S. Schueller	
179368	10/18/2021 15:10	Auto Flush		Pear Orchard	200	600	200	<Null>	<Null>	0	0	48000	S. Schueller	
179366	10/18/2021 15:07	Auto Flush		Yellow	200	430	250	<Null>	<Null>	0	0	37500	S. Schueller	
179374	10/17/2021 15:19	Auto Flush		Brown	200	600	100	<Null>	<Null>	0	0	24000	S. Schueller	Hwy 224
179373	10/16/2021 15:18	Auto Flush		Brown	200	600	100	<Null>	<Null>	0	0	48000	S. Schueller	Hwy 224
178188	10/15/2021 14:04	Residual		Yellow			0	0.5	1.99	0	0	500000	S. Schueller	Drain the tank
178187	10/15/2021 9:35	Leak		Yellow			<Null>	<Null>	<Null>	0	0	50000	S. Schueller	Flusher is leaking
178186	10/15/2021 9:33	Auto Flush		Green	200	430	250	<Null>	<Null>	0	0	37500	S. Schueller	In meter pit
178183	10/15/2021 9:28	Auto Flush		Green	200	430	200	<Null>	<Null>	0	0	30000	S. Schueller	Hwy 84
178179	10/15/2021 9:21	Auto Flush		Brown	200	600	100	<Null>	<Null>	0	0	24000	S. Schueller	Hwy 224
178170	10/15/2021 9:09	Auto Flush		Purple	200	600	350	<Null>	<Null>	0	0	84000	S. Schueller	
178167	10/15/2021 9:04	Auto Flush		Pear Orchard	200	600	200	<Null>	<Null>	0	0	48000	S. Schueller	
178165	10/15/2021 9:01	Auto Flush		Yellow	200	430	250	<Null>	<Null>	0	0	37500	S. Schueller	
178181	10/14/2021 9:25	Auto Flush		Green	200	600	200	<Null>	<Null>	0	0	48000	S. Schueller	Hwy 62
178178	10/14/2021 9:20	Auto Flush		Brown	200	600	100	<Null>	<Null>	0	0	24000	S. Schueller	Hwy 224
178172	10/14/2021 9:13	Auto Flush		Brown	100	130	100	<Null>	<Null>	0	0	3000	S. Schueller	By the tank
177763	10/13/2021 11:02	Residual		Red	900	1100	150	0.62	2.4	0	0	18000	S. Schueller	
178177	10/13/2021 9:20	Auto Flush		Brown	200	600	100	<Null>	<Null>	0	0	24000	S. Schueller	Hwy 224
178169	10/13/2021 9:09	Auto Flush		Purple	200	600	350	<Null>	<Null>	0	0	84000	S. Schueller	
178164	10/13/2021 9:01	Auto Flush		Yellow	200	430	250	<Null>	<Null>	0	0	37500	S. Schueller	
177364	10/12/2021 14:21	New Line		Downtown			<Null>	<Null>	2	0	0	145000	Other	Put on for Jason
176574	10/12/2021 9:58	Auto Flush		Green	200	600	200	<Null>	<Null>	0	0	48000	S. Schueller	Hwy 62
178185	10/12/2021 9:32	Auto Flush		Green	200	430	250	<Null>	<Null>	0	0	37500	S. Schueller	In meter pit
178180	10/12/2021 9:24	Auto Flush		Green	200	600	200	<Null>	<Null>	0	0	48000	S. Schueller	Hwy 62
178176	10/12/2021 9:19	Auto Flush		Brown	200	600	100	<Null>	<Null>	0	0	24000	S. Schueller	Hwy 224
178171	10/12/2021 9:12	Auto Flush		Brown	100	130	100	<Null>	<Null>	0	0	3000	S. Schueller	By the tank
176963	10/11/2021 14:37	Residual		Pear Orchard	1030	1255	400	1.36	1.6	0	0	58000	S. Schueller	Flushed the tank
177363	10/11/2021 13:39	Residual		Blue 2			<Null>	1.25	<Null>	0	0	1000000	S. Schueller	Drain the tank
179364	10/11/2021 9:52	Leak		Blue 1	11:00	11:00	150	0	0	0	0	108000	Other	John W
178184	10/11/2021 9:31	Auto Flush		Green	200	430	250	<Null>	<Null>	0	0	37500	S. Schueller	In meter pit
178182	10/11/2021 9:27	Auto Flush		Green	200	430	200	<Null>	<Null>	0	0	30000	S. Schueller	Hwy 84
178175	10/11/2021 9:18	Auto Flush		Brown	200	600	100	<Null>	<Null>	0	0	24000	S. Schueller	Hwy 224

178168	10/11/2021 9:08	Auto Flush	Purple	200	600	350	<Null>	<Null>	0	0	84000	S. Schueller		
178166	10/11/2021 9:04	Auto Flush	Pear Orchard	200	600	200	<Null>	<Null>	0	0	48000	S. Schueller		
178163	10/11/2021 9:00	Auto Flush	Yellow	200	430	250	<Null>	<Null>	0	0	37500	S. Schueller		
178174	10/10/2021 9:17	Auto Flush	Brown	200	600	100	<Null>	<Null>	0	0	24000	S. Schueller	Hwy 224	
178173	10/9/2021 9:15	Auto Flush	Brown	200	600	100	<Null>	<Null>	0	0	24000	S. Schueller	Hwy 224	
176581	10/8/2021 15:36	Residual	Brown	945	1430	150	<Null>	1.9	0	0	41250	Water Quality	Flushed corner of Raider Hollow and Pleasant Hill, and two fire hydrants on Raider hollow to the corner of Port Wooden Rd.	
176580	10/8/2021 10:16	Auto Flush	Green	200	430	250	<Null>	<Null>	0	0	37500	S. Schueller	In meter pit	
176577	10/8/2021 10:02	Auto Flush	Green	200	430	200	<Null>	<Null>	0	0	30000	S. Schueller	Hwy 84	
176573	10/8/2021 9:53	Auto Flush	Brown	200	600	100	<Null>	<Null>	0	0	24000	S. Schueller	Hwy 224	
176570	10/8/2021 9:30	Auto Flush	Purple	200	600	350	<Null>	<Null>	0	0	84000	S. Schueller		
176567	10/8/2021 9:26	Auto Flush	Pear Orchard	200	600	200	<Null>	<Null>	0	0	48000	S. Schueller		
176565	10/8/2021 9:23	Auto Flush	Yellow	200	430	250	<Null>	<Null>	0	0	37500	S. Schueller		
176169	10/7/2021 15:19	Residual	ollow Rd.,and Hydrar	Brown	1200	1545	150	0.7	2.1	0	0	22500	Water Quality	
176167	10/7/2021 14:35	Residual		Yellow	835	235	265	1.25	2.16	0	0	95400	S. Schueller	
176168	10/7/2021 11:15	Residual		Brown	1015	1150	150	1	1.8	0	0	14250	Water Quality	
176575	10/7/2021 9:59	Auto Flush		Green	200	600	200	<Null>	<Null>	0	0	48000	S. Schueller	Hwy 62
176572	10/7/2021 9:52	Auto Flush		Brown	100	130	100	<Null>	<Null>	0	0	3000	S. Schueller	By the tank
176164	10/7/2021 9:40	Residual		Brown	940	1010	150	1.2	1.9	0	0	4500	Water Quality	
175763	10/6/2021 14:52	Quality Complaint		South End	1150	250	340	0.5	1.7	0	0	61200	S. Schueller	
176166	10/6/2021 10:30	Residual	it Corner of 224 and	Brown	1345	855	150	0.5	0.9	0	0	94750	Water Quality	Total is high due to leaving hydrant on millerstown rd. Running all night at 50 gallons
176165	10/6/2021 10:29	Residual		Brown	1050	1225	150	0.5	2	0	0	14250	Water Quality	
176163	10/6/2021 9:45	Residual		Brown	945	1040	150	0.5	2	0	0	7500	Water Quality	
176569	10/6/2021 9:29	Auto Flush		Purple	200	600	350	<Null>	<Null>	0	0	84000	S. Schueller	
176564	10/6/2021 9:22	Auto Flush		Yellow	200	430	250	<Null>	<Null>	0	0	37500	S. Schueller	
175368	10/5/2021 14:51	Residual		Brown	1045	1205	150	0.5	2	0	0	12000	Water Quality	
175367	10/5/2021 14:26	Quality Complaint		Blue 1	1020	220	250	0.71	3	0	0	60000	S. Schueller	
175366	10/5/2021 14:06	Other		Downtown	11:30	1:30	200	0	0	0	0	24000	Maintenance	
175364	10/5/2021 10:56	Residual		Brown	920	1035	150	0.6	2	0	0	11250	Water Quality	
176579	10/5/2021 10:15	Auto Flush		Green	200	430	250	<Null>	<Null>	0	0	37500	S. Schueller	In meter pit
176571	10/5/2021 9:40	Auto Flush		Brown	100	130	100	<Null>	<Null>	0	0	3000	S. Schueller	By the tank
174969	10/4/2021 17:00	Other			3:30	5:30	200	0	0	0	0	24000	Maintenance	
174968	10/4/2021 16:44	Residual		Pear Orchard	154	244	340	0	3	0	0	17000	S. Schueller	
177365	10/4/2021 14:22	Residual		Brown			100	<Null>	<Null>	0	0	576000	S. Schueller	5760 minutes
174967	10/4/2021 13:49	Residual		Pear Orchard	123	148	340	1.3	1.6	0	0	8500	S. Schueller	
174966	10/4/2021 13:10	Residual		Blue 2	1259	109	340	1.2	1.6	0	0	3400	S. Schueller	
174965	10/4/2021 12:49	Residual		Blue 2	1230	1250	340	0	1.7	0	0	6800	S. Schueller	
174964	10/4/2021 12:25	Residual		Blue 2	1125	1225	340	0	1.8	0	0	20400	S. Schueller	
174963	10/4/2021 11:06	Residual		Blue 1	1000	1105	100	0.29	2.9	0	0	6500	S. Schueller	
175365	10/4/2021 10:59	Residual		Brown	1245	1400	150	0.8	2.2	0	0	18750	Water Quality	Also flushed at hydrant on raider hollow rd. past past port wooden rd. from 1415 to 1505 for a total of 7,500 gallons
175363	10/4/2021 10:54	Residual		Brown	1130	1230	150	0.9	2.2	0	0	9000	Water Quality	
176578	10/4/2021 10:13	Auto Flush		Green	200	430	250	<Null>	<Null>	0	0	37500	S. Schueller	In meter pit
176576	10/4/2021 10:01	Auto Flush		Green	200	430	200	<Null>	<Null>	0	0	30000	S. Schueller	Hwy 84
176568	10/4/2021 9:28	Auto Flush		Purple	200	600	350	<Null>	<Null>	0	0	84000	S. Schueller	
176566	10/4/2021 9:26	Auto Flush		Pear Orchard	200	600	200	<Null>	<Null>	0	0	48000	S. Schueller	
176563	10/4/2021 9:21	Auto Flush		Yellow	200	430	250	<Null>	<Null>	0	0	37500	S. Schueller	

175764	10/1/2021 16:15	Leak	225 S Main St	Downtown	8:00	12:00	350	0	0	0	0	84000		
174586	10/1/2021 9:39	Auto Flush		Green	200	430	250	<Null>	<Null>	0	0	37500	S. Schueller	In meter pit
174584	10/1/2021 9:34	Auto Flush		Green	200	430	200	<Null>	<Null>	0	0	30000	S. Schueller	Hwy 84
174580	10/1/2021 9:27	Auto Flush		Brown	200	600	100	<Null>	<Null>	<Null>	0	24000	S. Schueller	Hwy 224
174571	10/1/2021 9:18	Auto Flush		Purple	200	600	350	<Null>	<Null>	0	0	84000	S. Schueller	
174568	10/1/2021 9:14	Auto Flush		Pear Orchard	200	600	200	<Null>	<Null>	0	0	48000	S. Schueller	
174565	10/1/2021 9:10	Auto Flush		Yellow	200	430	250	<Null>	<Null>	0	0	37500	S. Schueller	
174165	9/30/2021 13:44	Quality Complaint		Blue 3	118	142	150	1.5	3.5	0	0	3600	S. Schueller	
174164	9/30/2021 12:54	Residual		Pear Orchard			100	0.93	1.03	0.184	0.21	2520000	S. Schueller	25,200 minutes.
174163	9/30/2021 11:12	Other			9:30	11:30	200	0	0	0	0	24000	Maintenance	
173763	9/30/2021 10:54	Residual		Pear Orchard			50	1.8	0.31	0.511	0.02	1261500	S. Schueller	25,230 minutes. Bumped up the flow 75 gpm
174582	9/30/2021 9:31	Auto Flush		Green	200	600	200	<Null>	<Null>	0	0	48000	S. Schueller	Hwy 62
174579	9/30/2021 9:26	Auto Flush		Brown	200	600	100	<Null>	<Null>	0	0	24000	S. Schueller	Hwy 224
174573	9/30/2021 9:21	Auto Flush		Brown	100	130	100	<Null>	<Null>	0	0	3000	S. Schueller	By the tank
174566	9/30/2021 9:11	Leak		Yellow			0	<Null>	<Null>	0	0	37500	S. Schueller	
173370	9/29/2021 14:50	Quality Complaint		Green	1245	245	250	0.5	2.4	0	0	30000	S. Schueller	<Null>
173369	9/29/2021 12:17	Quality Complaint		Blue 2	1140	1215	200	1	1.8	0	0	7000	S. Schueller	Air
173368	9/29/2021 11:15	Residual		Yellow	1030	1115	150	0	2.4	0	0	6750	S. Schueller	
173367	9/29/2021 10:25	Residual		Yellow	1015	1025	200	1.8	2.3	0	0	2000	S. Schueller	
173366	9/29/2021 10:11	Residual		Yellow	945	1010	200	0	2.3	0	0	5000	S. Schueller	
173364	9/29/2021 9:35	Residual		Yellow	925	935	200	1.3	2.5	0	0	2000	S. Schueller	
174578	9/29/2021 9:26	Auto Flush		Brown	200	600	100	<Null>	<Null>	0	0	24000	S. Schueller	Hwy 224
173363	9/29/2021 9:21	Residual		Yellow	857	920	200	0	2.5	0	0	4600	S. Schueller	
174570	9/29/2021 9:17	Auto Flush		Purple	200	600	350	<Null>	<Null>	0	0	84000	S. Schueller	
172967	9/28/2021 13:21	Residual		Blue 3	1200	120	250	<Null>	2.4	0	0	20000	S. Schueller	
172966	9/28/2021 12:12	Residual		Yellow	1120	1200	200	1	2.3	0	0	8000	S. Schueller	
172965	9/28/2021 11:11	Residual		Yellow	1045	1110	200	0	2.5	0	0	5000	S. Schueller	
172964	9/28/2021 10:38	Residual		Yellow	1028	1038	200	1.5	2.4	0	0	2000	S. Schueller	
172963	9/28/2021 10:07	Residual		Yellow	953	1006	200	0	2.3	0	0	2600	S. Schueller	
174581	9/28/2021 9:30	Auto Flush		Green	200	600	200	<Null>	<Null>	0	0	48000	S. Schueller	Hwy 62
174572	9/28/2021 9:19	Auto Flush		Brown	100	130	100	<Null>	<Null>	0	0	3000	S. Schueller	By the tank
172564	9/27/2021 15:10	Leak		South End	255	310	300	<Null>	1.8	0	0	5250	S. Schueller	Hammer line(blow out)
172563	9/27/2021 12:48	Quality Complaint		South End	930	1245	340	1	1.5	0	0	66300	S. Schueller	
174585	9/27/2021 9:38	Auto Flush		Green	200	430	250	<Null>	<Null>	0	0	37500	S. Schueller	In meter pit
174583	9/27/2021 9:32	Auto Flush		Green	200	430	200	<Null>	<Null>	0	0	30000	S. Schueller	Hwy 84
174569	9/27/2021 9:16	Auto Flush		Purple	200	600	350	<Null>	<Null>	0	0	84000	S. Schueller	
174567	9/27/2021 9:12	Auto Flush		Pear Orchard	200	600	200	<Null>	<Null>	0	0	48000	S. Schueller	
174563	9/27/2021 9:08	Auto Flush		Yellow	200	430	250	<Null>	<Null>	0	0	37500	S. Schueller	
174575	9/26/2021 9:23	Auto Flush		Brown	200	600	100	<Null>	<Null>	0	0	24000	S. Schueller	Hwy 224
173365	9/25/2021 9:48	Leak		Blue 3	6:00pm	7:45am	250	0	0	0	0	386250		Flushed for air issues
174574	9/25/2021 9:22	Auto Flush		Brown	200	600	100	<Null>	<Null>	0	0	24000	S. Schueller	Hwy 224
172163	9/25/2021 7:52			Blue 3	430	745	50	0	0	0	0	45000		
171798	9/24/2021 17:15	Leak		Blue 3	3:00	5:15	625	0	0	0	0	84375		
171797	9/24/2021 14:12	Quality Complaint		Blue 3			200	2	2.5	0	0	581000	S. Schueller	Ran from 2905 minutes. Air 839 New Glendale
171796	9/24/2021 13:50	Residual		Yellow	1250	150	150	0	1.8	0	0	9000	S. Schueller	Unable to put hose on. Due to broken blowoff
171795	9/24/2021 12:47	Residual		Yellow	1230	1245	200	0.11	2	0	0	3000	S. Schueller	
171794	9/24/2021 12:25	Residual		Yellow	1150	1225	200	0.42	1.9	0	0	7000	S. Schueller	No answer
171793	9/24/2021 11:36	Residual		Yellow	1108	1138	100	0	2.4	0	0	2700	S. Schueller	
171792	9/24/2021 11:01	Residual		Yellow	1043	1100	100	0.98	2.8	0	0	1700	S. Schueller	
171791	9/24/2021 10:51	Residual		Blue 1	1030	1050	550	<Null>	1.6	0	0	11000	Maintenance	

171790	9/24/2021 10:26	Residual	Blue 1	1010	1025	200	2.7	2.2	0	0	3000	Maintenance	
171789	9/24/2021 10:21	Residual	Yellow	1010	1020	150	1	2.9	0	0	1500	S. Schueller	
171788	9/24/2021 9:59	Residual	Blue 1	945	955	500	<Null>	2.2	0	0	5500	Maintenance	
171787	9/24/2021 9:58	Residual	Blue 1	945	955	350	<Null>	2.2	0	0	3500	Maintenance	
171786	9/24/2021 9:51	Residual	Blue 1	940	950	550	2	2.9	0	0	5500	Maintenance	
171785	9/24/2021 9:02	Residual	Blue 1	850	900	500	1.8	2.5	0	0	5000	Maintenance	
171784	9/24/2021 8:55	Residual	Blue 1	835	845	250	1.9	2.6	0	0	2500	Maintenance	
171783	9/24/2021 8:54	Residual	Blue 1	830	840	200	1.4	2.6	0	0	2000	Maintenance	
171782	9/24/2021 8:45	Auto Flush	Green	200	430	250	<Null>	<Null>	0	0	37500	S. Schueller	In meter pit
171778	9/24/2021 8:38	Auto Flush	Green	200	430	200	<Null>	<Null>	0	0	30000	S. Schueller	Hwy 84
171776	9/24/2021 8:34	Auto Flush	Brown	200	600	100	<Null>	<Null>	0	0	24000	S. Schueller	Hwy 224
171769	9/24/2021 8:26	Auto Flush	Purple	200	600	350	<Null>	<Null>	0	0	84000	S. Schueller	
171766	9/24/2021 8:21	Auto Flush	Pear Orchard	200	600	200	<Null>	<Null>	0	0	84000	S. Schueller	
171764	9/24/2021 8:18	Auto Flush	Yellow	200	430	250	<Null>	<Null>	0	0	37500	S. Schueller	
170987	9/23/2021 15:32	Residual	Blue 1	320	330	450	3	2.6	0	0	4500	Maintenance	
170986	9/23/2021 15:25	Residual	Blue 1	310	320	5500	3.3	2.5	0	0	5500	Maintenance	
170985	9/23/2021 15:16	Residual	Blue 1	305	315	200	2.7	3	0	0	2000	Maintenance	
170984	9/23/2021 15:00	Residual	Blue 1	250	300	500	2.4	2.9	0	0	5000	Maintenance	
170983	9/23/2021 14:57	Residual	Blue 1	245	255	400	2.6	2.7	0	0	4000	Maintenance	
170982	9/23/2021 14:52	Residual	Blue 1	240	250	500	2.1	2.9	0	0	5000	Maintenance	
170981	9/23/2021 14:34	Residual	Blue 1	215	225	250	1.5	2.1	0	0	2500	Maintenance	
170980	9/23/2021 14:33	Residual	Blue 1	210	220	200	0.8	2	0	0	2000	Maintenance	
170979	9/23/2021 14:32	Residual	Blue 1	150	200	200	1.2	1.9	0	0	2000	Maintenance	
171363	9/23/2021 14:32	Residual	Blue 1	135	145	200	1.4	2.1	0	0	2000	Maintenance	
170978	9/23/2021 14:28	Residual	Blue 1	115	125	400	2.2	2.3	0	0	4000	Maintenance	
170977	9/23/2021 14:27	Residual	Blue 1	110	120	400	2	2.3	0	0	4000	Maintenance	
170976	9/23/2021 14:21	Residual	Blue 1	1245	1255	450	2.2	2.3	0	0	4500	Maintenance	
170975	9/23/2021 14:20	Residual	Blue 1	1250	100	500	2.3	2.3	0	0	5000	Maintenance	
170974	9/23/2021 13:30	Residual	Blue 1	1030	1040	200	1.7	2.4	0	0	2000	Maintenance	
170973	9/23/2021 13:28	Residual	Blue 1	1010	1020	550	2.4	2.6	0	0	5500	Maintenance	
170972	9/23/2021 13:27	Residual	Blue 1	1005	1015	350	2.3	2.6	0	0	3500	Maintenance	
170971	9/23/2021 13:26	Residual	Blue 1	950	1000	550	2.6	2.6	0	0	5500	Maintenance	
170970	9/23/2021 13:25	Residual	Blue 1	945	955	450	2.9	2.7	0	0	4500	Maintenance	
170969	9/23/2021 13:24	Residual	Blue 1	940	950	450	3.1	2.7	0	0	4500	Maintenance	
170968	9/23/2021 13:03	Quality Complaint	Blue 3	1120	100	250	0.9	2.7	0	0	25000	S. Schueller	Air
170967	9/23/2021 9:35	Residual	Blue 1	915	935	400	1.9	2.2	0	0	8000	Maintenance	
170966	9/23/2021 9:34	Residual	Blue 1	900	920	300	2.6	2.2	0	0	6000	Maintenance	
170965	9/23/2021 9:33	Residual	Blue 1	905	925	350	2.3	2.1	0	0	7000	Maintenance	
170964	9/23/2021 9:32	Residual	Blue 1	910	930	350	<Null>	2.1	0	0	7000	Maintenance	
170963	9/23/2021 8:53	Residual	Blue 1	840	850	400	1.3	2.9	0	0	4000	Maintenance	
171780	9/23/2021 8:41	Auto Flush	Green	200	600	200	<Null>	<Null>	0	0	48000	S. Schueller	Hwy 62
171775	9/23/2021 8:34	Auto Flush	Brown	200	600	100	<Null>	<Null>	0	0	24000	S. Schueller	Hwy 224
171771	9/23/2021 8:29	Auto Flush	Brown	100	130	100	<Null>	<Null>	0	0	3000	S. Schueller	By the tank
170565	9/22/2021 13:06	Residual	Brown	1015	105	<Null>	1.72	1.99	0	0	81302	S. Schueller	Different speeds
170564	9/22/2021 9:31	Residual	Yellow	920	1150	250	1.01	<Null>	0	0	37500	S. Schueller	Auto flusher Monday, Wednesday, and Friday
171774	9/22/2021 8:33	Auto Flush	Brown	200	600	100	<Null>	<Null>	0	0	24000	S. Schueller	250 gpm
171768	9/22/2021 8:25	Auto Flush	Purple	200	430	84000	<Null>	<Null>	0	0	84000	S. Schueller	Hwy 224
170180	9/21/2021 15:35	Residual	Blue 1	325	355	550	2.4	1.9	0	0	5500	Maintenance	
170179	9/21/2021 15:12	Residual	Blue 1	300	310	300	2.7	1.9	0	0	3000	Maintenance	

170178	9/21/2021 14:53	Residual	Blue 1	240	250	300	<Null>	1.6	0	0	3000	Maintenance	
170177	9/21/2021 14:48	Residual	Red	100	245	150	0	2.4	0	0	15750	S. Schueller	New blowoff
170176	9/21/2021 14:28	Residual	Blue 1	215	225	400	<Null>	1.5	0	0	4000	Maintenance	
170570	9/21/2021 14:27	Leak	Pear Orchard	1:30	2:30	350	0	0	0	0	21000		
170175	9/21/2021 14:02	Residual	Blue 1	150	200	550	0.7	1.6	0	0	5500	Maintenance	
170174	9/21/2021 13:47	Residual	Blue 1	135	145	500	1.2	1.9	0	0	5000	Maintenance	
170173	9/21/2021 13:42	Residual	Blue 1	130	140	500	1	1.9	0	0	5000	Maintenance	
170172	9/21/2021 13:26	Residual	Blue 1	115	125	250	<Null>	1.7	0	0	2500	Maintenance	
170171	9/21/2021 13:06	Residual	Blue 1	1255	105	250	1.3	1.8	0	0	2500	Maintenance	
170170	9/21/2021 12:36	Residual	Yellow	1051	1231	750	1.7	2.12	0	0	75000	S. Schueller	Flushed the tank
170169	9/21/2021 10:56	Residual	Blue 1	1045	1055	500	0.9	1.6	0	0	5000	Maintenance	
170168	9/21/2021 10:45	Residual	Blue 1	1030	1040	500	2	1.6	0	0	5000	Maintenance	
170167	9/21/2021 10:19	Quality Complaint	Downtown	942	1012	150	2.1	2.1	0	0	4500	S. Schueller	410 N. Mantle Called about dirty water
170166	9/21/2021 10:14	Residual	Blue 1	955	1005	500	1.7	1.6	0	0	5000	Maintenance	
170165	9/21/2021 9:34	Residual		930	940	450	1	1.6	0	0	4500	Maintenance	
170164	9/21/2021 9:33	Residual	Blue 1	905	925	550	<Null>	1.5	0	0	11000	Maintenance	
170163	9/21/2021 9:22	Residual	Blue 1	900	920	600	<Null>	1.6	0	0	12000	Maintenance	
171779	9/21/2021 8:40	Auto Flush	Green	200	600	200	<Null>	<Null>	0	0	48000	S. Schueller	Hwy 62
171773	9/21/2021 8:32	Auto Flush	Brown	200	600	100	<Null>	<Null>	0	0	24000	S. Schueller	Hwy 224
171770	9/21/2021 8:28	Auto Flush	Brown	100	130	100	<Null>	<Null>	0	0	3000	S. Schueller	By the tank
170563	9/21/2021 7:34	Residual	Brown	1000	200	100	0.98	<Null>	0	0	24000	S. Schueller	Auto flusher 7 days
170566	9/21/2021 0:30	Leak	Red	11:00	12:30	500	0	0	0	0	45000		Combined flushing for two leaks
169765	9/20/2021 13:44	Residual	Blue 1	125	140	400	1.5	2	0	0	6000	Maintenance	
169764	9/20/2021 13:17	Residual	Blue 1	100	110	550	0.9	2.9	0	0	5500	Maintenance	
171781	9/20/2021 8:44	Auto Flush	Green	200	430	250	<Null>	<Null>	0	0	37500	S. Schueller	In meter pit
171777	9/20/2021 8:37	Auto Flush	Green	200	430	200	<Null>	<Null>	0	0	30000	S. Schueller	Hwy 84
171772	9/20/2021 8:31	Auto Flush	Brown	200	600	100	<Null>	<Null>	0	0	24000	S. Schueller	Hwy 224
171767	9/20/2021 8:24	Auto Flush	Purple	200	600	350	<Null>	<Null>	0	0	84000	S. Schueller	
171765	9/20/2021 8:20	Auto Flush	Pear Orchard	200	600	200	<Null>	<Null>	0	0	48000	S. Schueller	
169395	9/17/2021 15:22	Residual	Blue 1	300	315	450	1.2	1.7	0	0	6750	Maintenance	
170569	9/17/2021 15:15	Leak	Blue 1	1:00	3:00	150	0	0	0	0	18000		
169394	9/17/2021 14:37	Quality Complaint	Blue 3	1250	235	200	1.5	2.6	0	0	21000	S. Schueller	Air
169393	9/17/2021 12:18	Quality Complaint	Downtown	1209	1219	200	<Null>	3	0	0	2000	S. Schueller	Dirt at the start
169392	9/17/2021 12:02	Residual	South End	1152	1202	530	0	2.7	0	0	5300	S. Schueller	
169391	9/17/2021 11:50	Residual	South End	1040	1150	530	0.31	2.7	0	0	37100	S. Schueller	
169763	9/17/2021 11:30	Sample	Downtown	11:30	2:30	150	0	0	0	0	27000	Maintenance	
169389	9/17/2021 10:38	Residual	Blue 1	1020	1035	4250	<Null>	2	0	0	4250	Maintenance	
169388	9/17/2021 10:35	Residual	South End	1025	1035	340	0.65	2.6	0	0	3400	S. Schueller	
169387	9/17/2021 10:21	Residual	South End	1011	1021	530	1	2	0	0	5300	S. Schueller	
169386	9/17/2021 10:09	Residual	South End	959	1009	340	1.9	2	0	0	3400	S. Schueller	
169385	9/17/2021 9:53	Residual	South End	943	953	2	0.62	2	0	0	3400	S. Schueller	
169384	9/17/2021 9:42	Residual	South End	910	940	530	0	2	0	0	15900	S. Schueller	
169383	9/17/2021 9:37	Residual	Blue 1	915	935	2.3	2.7	0	0	0	10000	Maintenance	
169390	9/17/2021 9:35	Residual	Brown	935	1035	150	<Null>	<Null>	0	0	9000	Water Quality	
169382	9/17/2021 9:09	Residual	Blue 1	850	905	500	3.1	2.7	0	0	7500	Maintenance	
169381	9/17/2021 8:09	Auto Flush	Green	200	430	250	<Null>	<Null>	0	0	37500	S. Schueller	In meter pit
169377	9/17/2021 8:02	Auto Flush	Green	200	430	200	<Null>	<Null>	0	0	30000	S. Schueller	Hwy 84
169375	9/17/2021 7:58	Auto Flush	Brown	200	600	100	<Null>	<Null>	0	0	24000	S. Schueller	Hwy 224
169368	9/17/2021 7:49	Auto Flush	Purple	200	600	350	<Null>	<Null>	0	0	84000	S. Schueller	
169365	9/17/2021 7:45	Auto Flush	Pear Orchard	200	600	200	<Null>	<Null>	0	0	48000	S. Schueller	

169363	9/17/2021 7:43	Auto Flush	Yellow	200	430	250	<Null>	<Null>	0	0	37500	S. Schueller	
168974	9/16/2021 14:34	Residual	South End	1055	230	340	0.5	2.2	0	0	73100	S. Schueller	
170568	9/16/2021 14:21	Leak	Red	1:15	2:30	225	0	0	0	0	16875		
168973	9/16/2021 13:33	Residual	Blue 1	105	130	650	<Null>	2.4	0	0	16250	Maintenance	
170567	9/16/2021 11:00	Leak		11:00	12:00	150	0	0	0	0	9000		
168972	9/16/2021 10:50	Residual	Blue 1	1025	1045	650	<Null>	3.3	0	0	13000	Maintenance	
168971	9/16/2021 10:47	Residual	South End	1035	1045	340	0.7	2.1	0	0	3400	S. Schueller	
168970	9/16/2021 10:31	Residual	South End	1011	1031	340	1.6	2	0	0	6800	S. Schueller	
168969	9/16/2021 10:16	Residual	Blue 1	1000	1010	600	2.5	2.9	0	0	6000	Maintenance	
168968	9/16/2021 10:09	Residual	South End	948	1008	340	1.9	2.8	0	0	6800	S. Schueller	
168967	9/16/2021 9:44	Residual	South End	930	940	340	0	3.2	0	0	3400	S. Schueller	
168966	9/16/2021 9:40	Residual	Blue 1	915	935	400	0.9	2.7	0	0	8000	Maintenance	
168965	9/16/2021 9:21	Residual	Blue 1	835	850	600	2.1	2.6	0	0	9000	Maintenance	
168964	9/16/2021 9:20	Residual	Blue 1	835	850	600	1.4	2.6	0	0	9000	Maintenance	
168963	9/16/2021 9:18	Residual	Blue 1	900	910	550	1.6	2.5	0	0	5500	Maintenance	
169379	9/16/2021 8:05	Auto Flush	Green	200	600	200	<Null>	<Null>	0	0	48000	S. Schueller	Hwy 62
169374	9/16/2021 7:57	Auto Flush	Brown	200	600	100	<Null>	<Null>	0	0	24000	S. Schueller	Hwy 224
169370	9/16/2021 7:53	Auto Flush	Brown	100	130	100	<Null>	<Null>	0	0	3000	S. Schueller	By the tank
168572	9/15/2021 15:43	Residual	Blue 1	325	335	500	2.9	3.4	0	0	5000	Maintenance	
168570	9/15/2021 14:11	Residual	Blue 1	155	205	350	2.5	3.3	0	0	3500	Maintenance	
168569	9/15/2021 14:06	Residual	Yellow	1025	200	<Null>	1.5	1.94	0	0	48250	S. Schueller	Different speeds 200 minutes at 185, 15 minutes at 750
168568	9/15/2021 13:44	Residual	Blue 1	125	135	450	3.2	3.3	0	0	4500	Maintenance	
168567	9/15/2021 13:04	Residual	Blue 1	1240	100	500	1.6	2.7	0	0	10000	Maintenance	
168566	9/15/2021 11:28	Residual	Blue 1	1050	1120	600	1.5	2.8	0	0	18000	Maintenance	
168565	9/15/2021 10:35	Residual	Blue 1	1000	1030	550	<Null>	2.8	0	0	16500	Maintenance	
168571	9/15/2021 10:35	Residual	Brown	1035	1515	150	<Null>	1.1	0	0	42000	Water Quality	
169373	9/15/2021 7:57	Auto Flush	Brown	200	600	100	<Null>	<Null>	0	0	24000	S. Schueller	Hwy 224
169367	9/15/2021 7:48	Auto Flush	Purple	200	600	350	<Null>	<Null>	0	0	84000	S. Schueller	
168564	9/14/2021 20:30	Leak	Blue 1	5:00	6:30	200	0	0	0	0	18000		
168563	9/14/2021 18:30	Leak	Blue 2	4:00	6:30	200	0	0	0	0	30000		
168178	9/14/2021 15:35	Residual	Blue 1	307	332	550	2.7	2.6	0	0	13750	Maintenance	
168177	9/14/2021 15:01	Residual	Blue 1	243	258	650	2.4	2.3	0	0	9750	Maintenance	
168176	9/14/2021 13:46	Residual	Blue 1	130	145	600	<Null>	2.2	0	0	9000	Maintenance	
168175	9/14/2021 13:22	Residual	Blue 1	100	120	500	2.9	2.5	0	0	10000	Maintenance	
168174	9/14/2021 13:16	Residual	Downtown	1000	115	1500	<Null>	2.9	0	0	292500	S. Schueller	Put on for Jason
168173	9/14/2021 12:52	Residual	Blue 1	1235	1245	400	2.7	2.6	0	0	4000	Maintenance	
168172	9/14/2021 11:32	Residual	Blue 1	1120	1130	550	1.9	2.7	0	0	5500	Maintenance	
168171	9/14/2021 11:20	Residual	Blue 1	1100	1115	400	2.2	3	0	0	6000	Maintenance	
168170	9/14/2021 10:53	Residual	Blue 1	1040	1050	350	2.6	2.6	0	0	3500	Maintenance	
168169	9/14/2021 10:38	Residual	Blue 1	1025	1035	350	2.6	2.6	0	0	3500	Maintenance	
168168	9/14/2021 10:24	Residual	Blue 1	1000	1020	500	<Null>	2.5	0	0	10000	Maintenance	
168166	9/14/2021 9:33	Residual	Blue 2	900	930	750	1.5	2.6	0	0	22500	S. Schueller	
168167	9/14/2021 9:32	Residual	Blue 1	915	930	650	0.6	3	0	0	13000	Maintenance	
168165	9/14/2021 9:10	Residual	Blue 1	900	1000	600	1.7	3	0	0	6000	Maintenance	
168164	9/14/2021 8:51	Residual	Blue 1	830	850	600	1.2	3	0	0	12000	Maintenance	
169378	9/14/2021 8:05	Auto Flush	Green	200	600	200	<Null>	<Null>	0	0	48000	S. Schueller	Hwy 62
169372	9/14/2021 7:56	Auto Flush	Brown	200	600	100	<Null>	<Null>	0	0	24000	S. Schueller	Hwy 224
169369	9/14/2021 7:52	Auto Flush	Brown	100	130	100	<Null>	<Null>	0	0	3000	S. Schueller	By the tank
167779	9/13/2021 15:07	Residual	Blue 1	250	305	600	<Null>	1.6	0	0	9000	Maintenance	

167778	9/13/2021 14:43	Residual	Blue 1	230	240	550	1.6	1.6	0	0	5500	Maintenance		
167777	9/13/2021 14:02	Residual	Blue 1	150	200	200	2.2	2.2	0	0	2000	Maintenance		
167776	9/13/2021 13:55	Residual	Green	143	153	200	2	2.6	0	0	2000	S. Schueller		
167775	9/13/2021 13:43	Residual	Blue 1	130	140	150	2.3	2.2	0	0	1500	Maintenance		
167774	9/13/2021 13:20	Residual	Blue 1	110	120	200	2.1	2	0	0	2000	Maintenance		
167772	9/13/2021 13:02	Residual	Blue 1	1250	100	200	2	2.1	0	0	2000	Maintenance		
167773	9/13/2021 13:02	Residual	Blue 2			100	1.1	2	0	0	576000	S. Schueller	5,760 minutes	
167771	9/13/2021 12:38	Residual	Pear Orchard			<Null>	1.6	1.8	0	0	55250	S. Schueller	Flow test. Pull CL2 down the Rds	
167770	9/13/2021 12:32	Residual	Pear Orchard			<Null>	0.51	0.93	0	0	1584000	S. Schueller	Different speeds	
167769	9/13/2021 12:27	Residual	Pear Orchard			<Null>	0.3	1.8	0	0	1116000	S. Schueller	Different speeds	
167768	9/13/2021 11:14	Residual	Blue 1	1100	1110	250	3.1	2.1	0	0	2500	Maintenance		
167767	9/13/2021 11:06	Residual	Blue 1	1055	1105	250	3.4	2.2	0	0	2500	Maintenance		
167766	9/13/2021 10:21	Residual	Blue 1	1010	1020	150	2.4	2.5	0	0	1500	Maintenance		
167765	9/13/2021 10:17	Residual	Blue 1	1005	1015	150	2.6	2.5	0	0	1500	Maintenance		
167764	9/13/2021 10:00	Residual	Blue 1	945	955	200	1.9	2.4	0	0	2000	Maintenance		
167763	9/13/2021 9:28	Residual	Blue 1	915	925	400	2.6	2.5	<Null>	0	4000	Maintenance		
169380	9/13/2021 8:08	Auto Flush	Green	200	430	250	<Null>	<Null>	0	0	37500	S. Schueller	In meter pit	
169376	9/13/2021 8:01	Auto Flush	Green	200	430	200	<Null>	<Null>	0	0	30000	S. Schueller	Hwy 84	
169371	9/13/2021 7:55	Auto Flush	Brown	200	600	100	<Null>	<Null>	0	0	24000	S. Schueller	Hwy 224	
169366	9/13/2021 7:47	Auto Flush	Purple	200	600	350	<Null>	<Null>	0	0	84000	S. Schueller		
169364	9/13/2021 7:45	Auto Flush	Pear Orchard	200	600	200	<Null>	<Null>	0	0	48000	S. Schueller		
168163	9/10/2021 21:00	Leak		7:30	9:30	250	0	0	0	0	30000			
167381	9/10/2021 14:50	Auto Flush	Brown	200	600	100	<Null>	1	0	0	24000	S. Schueller	Hwy 224	
167379	9/10/2021 14:29	Auto Flush	Purple	200	600	350	<Null>	2.1	0	0	84000	S. Schueller		
167376	9/10/2021 13:40	Auto Flush	Yellow	200	430	250	<Null>	2.6	0	0	37500	S. Schueller		
167375	9/10/2021 13:12	Auto Flush	Pear Orchard	200	600	200	<Null>	1.2	0	0	48000	S. Schueller		
167373	9/10/2021 12:17	Auto Flush	Green	200	430	250	<Null>	1.1	0	0	37500	S. Schueller	In meter pit	
167371	9/10/2021 11:33	Auto Flush	Green	200	430	200	<Null>	1.9	0	0	30000	S. Schueller	Hwy 84	
167370	9/10/2021 11:32	Residual	Blue 1	1103	1113	200	1.3	1.9	0	0	2000	Maintenance		
167368	9/10/2021 11:31	Residual	Blue 1	1120	1130	200	0.5	1.7	0	0	2000	Maintenance		
167366	9/10/2021 9:59	Residual	Blue 1	940	950	200	2	2.1	0	0	2000	Maintenance		
167365	9/10/2021 9:58	Residual	Blue 1	945	955	350	2.1	2.1	0	0	3500	Maintenance		
167364	9/10/2021 9:20	Residual	Blue 1	905	915	200	1.8	2	0	0	2000	Maintenance		
167363	9/10/2021 9:19	Residual	Blue 1	910	920	250	2.3	2.3	0	0	2500	Maintenance		
166971	9/9/2021 15:46	Residual	Blue 1	330	340	350	3.3	3.4	0	0	3500	Maintenance		
166970	9/9/2021 15:45	Residual	Blue 1	330	340	350	3.2	3.4	0	0	3500	Maintenance		
166969	9/9/2021 15:21	Residual	Blue 1	305	320	550	<Null>	2.9	0	0	8250	Maintenance		
167380	9/9/2021 14:50	Auto Flush	Brown	200	600	100	<Null>	<Null>	0	0	24000	S. Schueller	Hwy 224	
166968	9/9/2021 14:41	Residual	Downtown			0	<Null>	<Null>	0	0	99000	Other	Put on for Jason	
166967	9/9/2021 14:24	Residual	Blue 1	210	220	200	2.3	2.5	0	0	2000	Maintenance		
166966	9/9/2021 13:53	Residual	Blue 1	130	150	150	2.2	2.3	0	0	3000	Maintenance		
166965	9/9/2021 13:22	Residual	Blue 1	100	120	300	1.5	2.5	0	0	6000	Maintenance		
166964	9/9/2021 12:18	Quality Complaint	Pear Orchard	1100	1215	340	0.51	2.2	0	0	25500	S. Schueller	Dirty water At 601 Sunrise Ln	
166963	9/9/2021 9:19	Residual	Blue 1	900	920	450	1.1	2.2	0	0	9000	Maintenance		
166972	9/9/2021 9:15	Leak	234 W Dixie	Downtown	7:00	9:15	650	0	0	0	87750		4" main and 3/4 service on W Dixie.	
166973	9/8/2021 17:03		Blue 3	3:15	5:15	250	0	0	0	0	30000			
165770	9/8/2021 14:39	Auto Flush	Brown	200	130	100	<Null>	<Null>	0	0	3000	S. Schueller	By the tank	
166565	9/8/2021 14:28	Line Modification	Hydrant	South End	11:00 AM	1:30 PM	250	0	3.5	0	0	37500	Other	
167378	9/8/2021 14:28	Auto Flush	Purple	200	600	350	<Null>	<Null>	0	0	84000	S. Schueller		
166564	9/8/2021 11:37	Residual	Brown	835	1135	408.88888	0.5	1.9	0	0	73600	S. Schueller	Flushed hard	

167367	9/8/2021 10:42	Auto Flush		Green	200	600	200	<Null>	0.61	0	0	48000	S. Schueller	Hwy 62 (changed to Tuesday and Thursday)
166563	9/8/2021 8:56	Residual		Brown	9-1.	9-8.	75	<Null>	<Null>	0	0	430875	S. Schueller	Running overnights 5,745 minutes.
166974	9/7/2021 17:09	Leak	At Ignatious Church	Purple	11:00	3:15	480	0	0	0	0	122400		John
166164	9/7/2021 14:37	Residual		Blue 2			0	1.7	2.2	0	0	160600	S. Schueller	Different speeds and spots
174577	9/7/2021 9:24	Auto Flush		Brown	200	600	100	<Null>	<Null>	0	0	24000	S. Schueller	Hwy 224
167377	9/6/2021 14:27	Auto Flush		Purple	200	600	350	<Null>	<Null>	0	0	84000	S. Schueller	
167374	9/6/2021 13:11	Auto Flush		Pear Orchard	200	600	200	<Null>	<Null>	0	0	48000	S. Schueller	
167372	9/6/2021 12:16	Auto Flush		Green	200	430	250	<Null>	<Null>	0	0	37500	S. Schueller	In meter pit
167369	9/6/2021 11:32	Auto Flush		Green	200	430	200	<Null>	<Null>	0	0	30000	S. Schueller	Hwy 84
174576	9/6/2021 9:24	Auto Flush		Brown	200	600	100	<Null>	<Null>	0	0	24000	S. Schueller	Hwy 224
165773	9/3/2021 14:47	Auto Flush		Green	200	430	250	<Null>	<Null>	0	0	37500	S. Schueller	In meter pit
165768	9/3/2021 14:37	Auto Flush		Purple	200	600	350	<Null>	<Null>	0	0	84000	S. Schueller	
165766	9/3/2021 11:50	Auto Flush		Pear Orchard	200	600	200	<Null>	<Null>	0	0	48000	S. Schueller	
165765	9/3/2021 11:48	Auto Flush		Yellow	200	430	200	<Null>	<Null>	0	0	30000	S. Schueller	
165764	9/3/2021 11:40	Residual		Red	1200	400	15	<Null>	<Null>	0	0	3600	S. Schueller	
166163	9/2/2021 18:30	Other		Blue 2	3:00	7:30	260	0	0	0	0	70200		John had hooked a 2" line back up during a repair on the ball valve, that line had been previously shut off. The usage captured reflects the amount from John's repair till we shut it off.
165772	9/2/2021 14:45	Auto Flush		Green	200	430	200	<Null>	<Null>	0	0	30000	S. Schueller	Hwy 84
165763	9/2/2021 11:39	Residual		Red	1200	400	15	<Null>	<Null>	0	0	3600	S. Schueller	
165368	9/1/2021 14:50	Residual		Red			15	<Null>	<Null>	0	0	4500	S. Schueller	5 hrs
165369	9/1/2021 14:50	Residual		Red			15	<Null>	<Null>	0	0	4500	S. Schueller	5 hrs
165366	9/1/2021 14:48	Residual		Green	220	245	200	0.89	2.2	0	0	5000	S. Schueller	
165367	9/1/2021 14:48	Residual		Green	220	245	200	0.89	2.2	0	0	5000	S. Schueller	
165771	9/1/2021 14:42	Auto Flush		Green	200	430	200	<Null>	<Null>	0	0	48000	S. Schueller	Hwy 62
165769	9/1/2021 14:39	Auto Flush		Brown	200	130	100	<Null>	<Null>	0	0	3000	S. Schueller	By the tank
165767	9/1/2021 14:35	Auto Flush		Purple	200	600	350	<Null>	<Null>	0	0	84000	S. Schueller	
165365	9/1/2021 13:52	Residual		Pear Orchard	1210	140	750	1	1.4	0	0	67500	S. Schueller	
174564	9/1/2021 9:09	Auto Flush		Yellow	200	430	250	<Null>	<Null>	0	0	37500	S. Schueller	
164972	8/31/2021 14:55	Residual		Brown	1355	1515	150	<Null>	<Null>	0	0	12000	Water Quality	
164970	8/31/2021 14:31	Residual		Blue 2	1015	230	840	0.9	2	0	0	214200	S. Schueller	
164971	8/31/2021 13:00	Residual		Brown	1200	1350	150	<Null>	2.3	0	0	16500	Water Quality	
164969	8/31/2021 10:55	Residual		Brown	955	1125	150	<Null>	2.5	0	0	13500	Water Quality	
164968	8/31/2021 10:45	Residual		Blue 2	1015	1045	840	1.1	2.3	0	0	25200	S. Schueller	
164965	8/31/2021 10:32	Auto Flush		Brown	200	330	100	<Null>	<Null>	0	0	3000	S. Schueller	By the tank
164964	8/31/2021 10:29	Auto Flush		Green	200	430	200	<Null>	<Null>	0	0	30000	S. Schueller	Hwy 84
164973	8/31/2021 10:20	Residual		Brown	920	1520	50	<Null>	<Null>	0	0	18000	Water Quality	
165364	8/31/2021 7:38	Residual		Pear Orchard			50	<Null>	<Null>	0	0	1262000	S. Schueller	25,240 minutes
165363	8/31/2021 7:35	Residual		Pear Orchard			15	<Null>	<Null>	0	0	315450	S. Schueller	21,030 minutes
165370	8/30/2021 16:22	Leak		Blue 1	3:00	4:22	475	0	0	0	0	38950		
164564	8/30/2021 15:33	Residual		Brown	0925 on 8/26/21	0925 on 8/30/21	0	1.43	2.42	0	0	801405	Water Quality	Dumped tank ran over weekend
164563	8/30/2021 15:25	Residual		Pear Orchard	1355	1440	250	0.52	1.1	0	0	11250	Water Quality	
164967	8/30/2021 10:37	Auto Flush		Pear Orchard	200	600	200	<Null>	<Null>	0	0	48000	S. Schueller	
164966	8/30/2021 10:35	Auto Flush		Purple	200	600	350	<Null>	<Null>	0	0	84000	S. Schueller	
164963	8/30/2021 10:27	Auto Flush		Green	200	430	250	<Null>	<Null>	0	0	37500	S. Schueller	Franklin meter pit
164188	8/27/2021 14:27	Auto Flush		Red	1200	100	15	<Null>	<Null>	0	0	900	S. Schueller	
164181	8/27/2021 14:14	Auto Flush		Green	200	430	250	<Null>	<Null>	0	0	37500	S. Schueller	Franklin meter pit
164179	8/27/2021 14:11	Auto Flush		Green	200	430	200	<Null>	<Null>	0	0	30000	S. Schueller	Hwy 84
164170	8/27/2021 13:44	Auto Flush		Purple	200	600	350	<Null>	<Null>	0	0	84000	S. Schueller	

164167	8/27/2021 13:40	Auto Flush	Pear Orchard	200	600	200	<Null>	<Null>	0	0	48000	S. Schueller	
164165	8/27/2021 13:36	Auto Flush	Yellow	200	430	200	<Null>	<Null>	0	0	30000	S. Schueller	
164164	8/27/2021 13:31	Residual	Purple	1030	1100. Overnight	200	<Null>	3.32	0	0	294000	S. Schueller	
164163	8/27/2021 9:50	Residual	Blue 2	<Null>		<Null>	1.56	3.42	0	0	1579400	S. Schueller	Overnight and flushing
163768	8/26/2021 14:49	Quality Complaint	Downtown	1220	250	200	1.2	3.1	0	0	30000	S. Schueller	
164187	8/26/2021 14:23	Auto Flush	Red	1200	100	15	<Null>	<Null>	0	0	900	S. Schueller	
164176	8/26/2021 14:01	Auto Flush	Brown	200	600	24000	<Null>	<Null>	0	0	24000	S. Schueller	Hwy 224
164172	8/26/2021 13:54	Auto Flush	Brown	200	130	100	<Null>	<Null>	0	0	3000	S. Schueller	By the tank
163765	8/26/2021 11:53	Other		10:52	11:52	200	0	0	0	0	12000	Maintenance	
163763	8/26/2021 10:27	Residual	Blue 3			300	<Null>	<Null>	0	0	108000	Other	Put on for Jason
162963	8/25/2021 15:01	New Line	Downtown	830	1245	150	0	0	0	0	40500		
164186	8/25/2021 14:22	Auto Flush	Red	1200	100	15	<Null>	<Null>	0	0	900	S. Schueller	
164177	8/25/2021 14:06	Auto Flush	Green	200	430	200	<Null>	<Null>	0	0	48000	S. Schueller	Hwy 62
164175	8/25/2021 14:01	Auto Flush	Brown	200	600	100	<Null>	<Null>	0	0	24000	S. Schueller	Hwy 224
163767	8/25/2021 13:58	Leak	602 Clemson Ct	Blue 1	8:30	10:30	550	0	0	0	66000		John W
164169	8/25/2021 13:44	Auto Flush	Purple	200	600	350	<Null>	<Null>	0	0	84000	S. Schueller	
162964	8/25/2021 13:30	Residual	Brown	1330	1510	100	2.2	2.7	0	0	9500	Water Quality	Flushing to increase cl residual at Lonestar tank, flushed Wright In. for 40 mins. Flushed Lonestar tower rd for 55 mins.
162564	8/25/2021 11:08	Residual	Purple			<Null>	<Null>	2.8	0	0	3290	S. Schueller	Different speeds and spots
162565	8/25/2021 9:35	Residual	Purple	935	1150	530	2.4	3	0	0	71550	Water Quality	Flushing to increase cl residual at Lonestar and surrounding areas.
162563	8/25/2021 9:05	Residual	Purple	905	920	200	2.5	2.8	0	0	3000	Water Quality	
162189	8/24/2021 23:45	Residual	Purple	1145	1530	530	2.1	2.2	0	0	119250	Water Quality	Flushing to increase cl residual at Lonestar and surrounding areas.
162164	8/24/2021 14:26	Residual	Yellow	946	100	<Null>	1.41	2.1	0	0	100326	S. Schueller	Different speeds
164185	8/24/2021 14:21	Auto Flush	Red	1200	100	15	<Null>	<Null>	0	0	900	S. Schueller	
164174	8/24/2021 14:00	Auto Flush	Brown	200	600	100	<Null>	<Null>	0	0	24000	S. Schueller	Hwy 224
164171	8/24/2021 13:52	Auto Flush	Brown	200	130	100	<Null>	<Null>	0	0	3000	S. Schueller	By the tank
162163	8/24/2021 10:35	Residual	Brown	1035	1120	250	2.1	2.3	0	0	11250	Water Quality	Trying to improve cl residual at Lonestar tank
163766	8/23/2021 23:00	Leak	Blue 2	1:30	11:00	190	0	0	0	0	108300		Christian S
164184	8/23/2021 14:20	Auto Flush	Red	1200	100	15	<Null>	<Null>	0	0	900	S. Schueller	
164180	8/23/2021 14:13	Auto Flush	Green	200	430	250	<Null>	<Null>	0	0	37500	S. Schueller	Franklin meter pit
164178	8/23/2021 14:10	Auto Flush	Green	200	430	200	<Null>	<Null>	0	0	30000	S. Schueller	Hwy 84
161765	8/23/2021 14:05	Residual	Brown	1405	1530	300	<Null>	0.6	0	0	33000	Water Quality	Flushed at 500gpm for 30 mins, 300 gpm for 60
164173	8/23/2021 13:57	Auto Flush	Brown	200	600	100	<Null>	<Null>	0	0	24000	S. Schueller	Hwy 224
164168	8/23/2021 13:43	Auto Flush	Purple	200	600	350	<Null>	<Null>	0	0	84000	S. Schueller	
164166	8/23/2021 13:39	Auto Flush	Pear Orchard	200	600	200	<Null>	<Null>	0	0	48000	S. Schueller	
161763	8/23/2021 9:50	Residual	Purple	950	1220	530	2	2.8	0	0	79500	Water Quality	
164183	8/22/2021 14:19	Auto Flush	Red	1200	100	15	<Null>	<Null>	0	0	900	S. Schueller	
164182	8/21/2021 14:18	Auto Flush	Red	1200	100	15	<Null>	<Null>	0	0	900	S. Schueller	
162188	8/20/2021 15:13	Auto Flush	Red	1200	100	15	<Null>	<Null>	0	0	900	S. Schueller	
162181	8/20/2021 15:05	Auto Flush	Green	200	430	200	<Null>	<Null>	0	0	48000	S. Schueller	Hwy 62
162178	8/20/2021 14:59	Auto Flush	Brown	200	600	100	<Null>	<Null>	0	0	24000	S. Schueller	Hwy 224
162172	8/20/2021 14:51	Auto Flush	Purple	200	600	350	<Null>	<Null>	0	0	84000	S. Schueller	
162169	8/20/2021 14:46	Auto Flush	Pear Orchard	200	600	200	<Null>	<Null>	0	0	48000	S. Schueller	
162167	8/20/2021 14:41	Auto Flush	Green	200	430	250	<Null>	<Null>	0	0	37500	S. Schueller	Franklin meter pit
162165	8/20/2021 14:38	Auto Flush	Yellow	200	430	200	<Null>	<Null>	0	0	30000	S. Schueller	
161363	8/20/2021 11:30	Leak	ate St and Forest Av	Blue 1	11:30	1:00	500	0	0	0	45000	Maintenance	John W
161364	8/19/2021 18:00	Leak	Blue 2	5:30	6:30	450	0	0	0	0	27000		Chad L

162187	8/19/2021 15:12	Auto Flush	Red	1200	100	15	<Null>	<Null>	0	0	900	S. Schueller		
162177	8/19/2021 14:58	Auto Flush	Brown	200	600	100	<Null>	<Null>	0	0	24000	S. Schueller	Hwy 224	
160964	8/18/2021 16:16	Other	Blue 1	1	2	0	0	0	0	0	22000	Maintenance	Hydrant maintenance	
162186	8/18/2021 15:11	Auto Flush	Red	1200	100	15	<Null>	<Null>	0	0	900	S. Schueller		
162179	8/18/2021 15:02	Auto Flush	Green	200	600	200	<Null>	<Null>	0	0	48000	S. Schueller	Hwy 62	
162176	8/18/2021 14:57	Auto Flush	Brown	200	600	100	<Null>	<Null>	0	0	24000	S. Schueller	Hwy 224	
162173	8/18/2021 14:52	Auto Flush	Brown	200	130	100	<Null>	<Null>	0	0	3000	S. Schueller	By the tank	
162171	8/18/2021 14:50	Auto Flush	Purple	200	600	350	<Null>	<Null>	0	0	84000	S. Schueller		
162185	8/17/2021 15:11	Auto Flush	Red	1200	100	15	<Null>	<Null>	0	0	900	S. Schueller		
162175	8/17/2021 14:56	Auto Flush	Brown	200	600	100	<Null>	<Null>	0	0	24000	S. Schueller	Hwy 224	
160564	8/17/2021 12:00	Residual	Green	1100	1500	100	<Null>	0.5	0	0	24000	Water Quality		
160563	8/17/2021 9:44	Other	Blue 3	9:44	10:44	200	0	0	0	0	12000	Maintenance		
161764	8/17/2021 9:30	Residual	Purple	930	930	100	1.8	2.8	0	0	864000	Water Quality	Flushed at 50-100 gpm for 6 days to increase tank residual	
162184	8/16/2021 15:10	Auto Flush	Red	1200	100	15	<Null>	<Null>	0	0	900	S. Schueller		
162180	8/16/2021 15:04	Auto Flush	Green	200	430	200	<Null>	<Null>	0	0	48000	S. Schueller	Hwy 62	
162174	8/16/2021 14:55	Auto Flush	Brown	200	600	100	<Null>	<Null>	0	0	24000	S. Schueller	Hwy 224	
162170	8/16/2021 14:49	Auto Flush	Purple	200	600	350	<Null>	<Null>	0	0	84000	S. Schueller		
162168	8/16/2021 14:45	Auto Flush	Pear Orchard	200	600	200	<Null>	<Null>	0	0	48000	S. Schueller		
160168	8/16/2021 14:42	Other	Blue 3	1:30	2:30	200	0	0	0	0	12000	Maintenance		
162166	8/16/2021 14:39	Auto Flush	Green	200	430	250	<Null>	<Null>	0	0	37500	S. Schueller	Franklin meter pit	
160167	8/16/2021 12:55	Quality Complaint	<Null>	Green	1255	1355	250	<Null>	2.2	0	0	15000	Water Quality	
160166	8/16/2021 11:58	Leak	405 w Dixie ave	Downtown	6:15	1:00	450	0	0	0	0	182250		Tyler G
160164	8/16/2021 9:38	Other	Blue 3	9:38	10:38	200	0	0	0	0	12000	Maintenance		
160163	8/16/2021 9:37	Other	Blue 3	8:38	9:38	200	0	0	0	0	12000	Maintenance		
160963	8/16/2021 6:57	Leak	7597	Purple	12:00	2:30	1100	0	0	0	0	165000		Jason S
160165	8/15/2021 17:45	Leak			11:30	5:00	750	0	0	0	0	247500		John W
162183	8/15/2021 15:09	Auto Flush	Red	1200	100	15	<Null>	<Null>	0	0	900	S. Schueller		
162182	8/14/2021 15:07	Auto Flush	Red	1200	100	15	<Null>	<Null>	0	0	900	S. Schueller		
159785	8/13/2021 15:16	Auto Flush	Red	1200	100	15	<Null>	<Null>	0	0	900	S. Schueller		
159782	8/13/2021 15:10	Auto Flush	Green	200	430	250	<Null>	<Null>	0	0	37500	S. Schueller	Franklin meter pit	
159780	8/13/2021 14:55	Auto Flush	Green	200	430	200	<Null>	<Null>	0	0	30000	S. Schueller	Hwy 84	
159778	8/13/2021 14:52	Auto Flush	Green	200	600	200	<Null>	<Null>	0	0	48000	S. Schueller	Hwy 62	
159777	8/13/2021 14:48	Auto Flush	Brown	200	600	100	<Null>	<Null>	0	0	24000	S. Schueller	Hwy 224	
159769	8/13/2021 14:29	Auto Flush	Purple	200	600	350	<Null>	<Null>	0	0	84000	S. Schueller		
159767	8/13/2021 14:15	Auto Flush	Pear Orchard	200	600	200	<Null>	<Null>	0	0	48000	S. Schueller		
159765	8/13/2021 14:11	Auto Flush	Yellow	200	430	200	<Null>	<Null>	0	0	30000	S. Schueller		
159764	8/13/2021 11:07	Residual	Pear Orchard	915	1105	340	0.12	1.5	0	0	37400	S. Schueller		
159763	8/13/2021 11:05	Residual	Pear Orchard			200	<Null>	1.5	0	0	7200	S. Schueller	18 spots 200gpm	
159784	8/12/2021 15:15	Auto Flush	Red	1200	100	15	<Null>	<Null>	0	0	900	S. Schueller		
159776	8/12/2021 14:47	Auto Flush	Brown	200	600	100	<Null>	<Null>	0	0	24000	S. Schueller	Hwy 224	
159772	8/12/2021 14:35	Auto Flush	Brown	100	130	100	<Null>	<Null>	0	0	3000	S. Schueller	By the tank	
159363	8/12/2021 13:45	Line Modification	Downtown	845	145	150	<Null>	3.4	0	0	45000	S. Schueller		
159783	8/11/2021 15:13	Auto Flush	Red	1200	100	15	<Null>	<Null>	0	0	900	S. Schueller		
159775	8/11/2021 14:46	Auto Flush	Brown	100	600	100	<Null>	<Null>	0	0	24000	S. Schueller	Hwy 224	
159770	8/11/2021 14:30	Auto Flush	Purple	200	600	350	<Null>	<Null>	0	0	84000	S. Schueller		
158967	8/11/2021 14:10	Line Modification	Downtown	110	210	350	<Null>	3.4	0	0	21000	S. Schueller		
158966	8/11/2021 13:45	Residual	Blue 3	100	145	250	1.1	2.4	0	0	11250	S. Schueller		
158965	8/11/2021 10:40	Residual	Blue 1	1015	1040	250	<Null>	2	0	0	6250	S. Schueller		
158964	8/11/2021 9:33	Residual	Pear Orchard			75	0.17	0.65	0	0	207000	S. Schueller	2760 minutes	

158963	8/11/2021 9:20	Residual		Pear Orchard			150	0.21	1	0	0	434250	S. Schueller	2895 minutes
159774	8/10/2021 14:45	Auto Flush		Brown	200	600	100	<Null>	<Null>	0	0	24000	S. Schueller	Hwy 224
159771	8/10/2021 14:33	Auto Flush		Brown	100	130	100	<Null>	<Null>	0	0	3000	S. Schueller	By the tank
158570	8/10/2021 12:30	Leak	914 n dixie	Downtown	10:00	12:30	350	0	0	0	0	52500		John W
158569	8/9/2021 17:13	Leak	392 tunnel hill rd	Blue 2	1:30	2:30	350	0	0	0	0	21000		Tyler G
158568	8/9/2021 17:01	Leak	9677 leitchfield rd	Green	11:15	12:45	275	0	0	0	0	24750		John W
159781	8/9/2021 15:09	Auto Flush		Green	200	430	250	<Null>	<Null>	0	0	37500	S. Schueller	Franklin meter pit
159779	8/9/2021 14:54	Auto Flush		Green	200	430	200	<Null>	<Null>	0	0	30000	S. Schueller	Hwy 84
159773	8/9/2021 14:44	Auto Flush		Brown	200	600	100	<Null>	<Null>	0	0	24000	S. Schueller	Hwy 224
159768	8/9/2021 14:28	Auto Flush		Purple	200	600	350	<Null>	<Null>	0	0	84000	S. Schueller	
159766	8/9/2021 14:14	Auto Flush		Pear Orchard	200	600	200	<Null>	<Null>	0	0	48000	S. Schueller	
158567	8/8/2021 16:57	Leak	220 Collins lane	Blue 3	12:30	1:45	520	0	0	0	0	39000		John W
158564	8/6/2021 17:00	Leak	640 Blackburn rd	Blue 1	2:15	5:00	175	0	0	0	0	28875		John W
158183	8/6/2021 14:43	Auto Flush		Green	200	430	250	<Null>	<Null>	0	0	37500	S. Schueller	In meter pit
158181	8/6/2021 14:38	Auto Flush		Green	200	430	200	<Null>	<Null>	0	0	30000	S. Schueller	Hwy 84
158178	8/6/2021 14:31	Quality Complaint		Downtown	1130	230	200	2.1	3.3	0	0	36000	S. Schueller	
158566	8/6/2021 13:30	Leak	313 gray rd	Yellow	1:00	1:30	1200	0	0	0	0	36000		John W
158177	8/6/2021 13:24	Residual		Pear Orchard			200	<Null>	1.85	0.039	0.2	1601000	S. Schueller	8005 minutes
158176	8/6/2021 12:55	Residual		Pear Orchard			150	<Null>	1.85	0.024	0.27	1195500	S. Schueller	7970 minutes
158175	8/6/2021 11:45	Quality Complaint		Blue 3	1115	1145	200	<Null>	2.1	0	0	6000	S. Schueller	
158565	8/6/2021 11:00	Leak	1300 Ky Dr	Blue 1	11:15	12:00	300	0	0	0	0	13500		John W
158174	8/6/2021 10:34	Auto Flush		Purple	200	600	350	<Null>	1.3	0	0	84000	S. Schueller	
158167	8/6/2021 9:56	Auto Flush		Pear Orchard	200	600	200	<Null>	<Null>	0	0	48000	S. Schueller	
158165	8/6/2021 9:53	Auto Flush		Yellow	200	430	200	<Null>	<Null>	0	0	30000	S. Schueller	
158173	8/6/2021 9:45	Quality Complaint		South End	944	1000	300	1.9	2.2	0	0	4800	Other	
158163	8/6/2021 9:42	Residual		Brown			<Null>	1.76	2.59	0.01	0.18	845400	S. Schueller	Dumped the tank, flushing From 8-4, 8-6
158563	8/5/2021 16:30	Leak	6455 s dixie	Red	2:30	4:30	200	0	0	0	0	24000		John W
157764	8/5/2021 11:15	Other	1114 oak st	Blue 1	8:00	11:15	150	0	0	0	0	29250		Red oak cleanup
157763	8/5/2021 10:00	Quality Complaint		Downtown	850	950	20	<Null>	<Null>	0	0	1200	S. Schueller	
158179	8/4/2021 14:34	Auto Flush		Green	200	600	200	<Null>	<Null>	0	0	48000	S. Schueller	Hwy 62
157363	8/4/2021 11:05	Residual		Purple	<Null>	<Null>	200	2.3	2.3	0	0	254000	S. Schueller	Overnight 1270 minutes
158172	8/4/2021 10:04	Auto Flush		Brown	200	600	100	<Null>	1.1	0	0	24000	S. Schueller	Hwy 224
158169	8/4/2021 10:00	Auto Flush		Purple	200	600	350	<Null>	<Null>	0	0	84000	S. Schueller	
162965	8/3/2021 15:25	Residual		Blue 1			200	<Null>	<Null>	0	0	24000	Other	Put on for Jason 2 hrs
163363	8/3/2021 15:25	Residual		Blue 1			200	<Null>	<Null>	0	0	24000	Other	Put on for Jason 2 hrs
156971	8/3/2021 14:40	Quality Complaint		Blue 1	1440	1425	300	3	3.5	0	0	13500	Other	
156970	8/3/2021 13:55	Quality Complaint		Downtown	1355	1440	200	3	3	0	0	9000		
156969	8/3/2021 12:58	Quality Complaint		Blue 2	1225	1245	530	1	2.2	0	0	10600	S. Schueller	
156964	8/3/2021 11:36	Residual		Blue 2	810	1130	750	0.78	3.3	0	0	146250	S. Schueller	Couple spots
156963	8/3/2021 10:24	Residual		Blue 2			<Null>	0.58	0	0	0	737500	S. Schueller	27.5 ft 25,000 gpft 50,000 for the stem
158171	8/3/2021 10:03	Auto Flush		Brown	200	600	100	<Null>	<Null>	0	0	24000	S. Schueller	Hwy 224
158164	8/3/2021 9:46	Auto Flush		Brown	100	130	100	<Null>	<Null>	0	0	3000	S. Schueller	By the tank
156975	8/2/2021 23:30	Leak		Blue 2	10:30	11:30	450	0	0	0	0	27000		Tyler G
156972	8/2/2021 17:20	Leak		Blue 1	3:30	5:20	388	0	0	0	0	42680		Jason S
162966	8/2/2021 15:28	Residual		Blue 1			200	<Null>	<Null>	0	0	36000	Other	Put on for Jason 3 hrs
156566	8/2/2021 15:02	Residual		Blue 2			<Null>	0.52	1.02	0	0	233100	S. Schueller	Couple spots
158182	8/2/2021 14:42	Auto Flush		Green	200	430	250	<Null>	<Null>	0	0	37500	S. Schueller	In meter pit
158180	8/2/2021 14:37	Auto Flush	<Null>	Green	200	530	200	<Null>	<Null>	0	0	30000	S. Schueller	Hwy 84
156974	8/2/2021 14:30	Leak		Green	11:00	12:15	425	0	0	0	0	31875		John W
156973	8/2/2021 12:00			Blue 2	9:00	11:30	210	0	0	0	0	31500		John W

156565	8/2/2021 11:35	Quality Complaint	Downtown	1135	1235	250	<Null>	2.75	0	0	15000	Other	
158170	8/2/2021 10:02	Auto Flush	Brown	200	600	100	<Null>	<Null>	0	0	24000	S. Schueller	Hwy 224
158168	8/2/2021 9:59	Auto Flush	Purple	200	600	350	<Null>	<Null>	0	0	84000	S. Schueller	
158166	8/2/2021 9:54	Auto Flush	Pear Orchard	200	600	200	<Null>	<Null>	0	0	48000	S. Schueller	
156564	7/31/2021 8:58	Residual	Pear Orchard			200	<Null>	<Null>	0	0	4320000	S. Schueller	21,600 minutes
156563	7/31/2021 8:54	Residual	Pear Orchard	<Null>	<Null>	150	<Null>	<Null>	0	0	6696000	S. Schueller	44640 minutes
155386	7/30/2021 20:11	Leak	Blue 1	1810	2010	200	0	0	0	0	0	Other	Chad Lancaster
155385	7/30/2021 17:46	Leak	By Pass	Blue 1	1130	415	650	0	0	0	185250		TM
155384	7/30/2021 17:44	Leak		Blue 1	525	615	250	0	0	0	12500		TM
156968	7/30/2021 12:40	Leak	53 w Airview dr	Blue 2	11:00	12:40	248	0	0	0	24800		Leak water
155383	7/30/2021 12:35	Quality Complaint		Blue 1	1145	1235	340	0	2.9	0	17000	S. Schueller	
155382	7/30/2021 11:05	Residual		Red	930	1100	150	0.5	2	0	13500	S. Schueller	
155381	7/30/2021 9:17	Quality Complaint		Purple	855	915	250	0	3.6	0	5000	S. Schueller	
155380	7/30/2021 8:27	Auto Flush		Green	200	430	250	<Null>	<Null>	0	37500	S. Schueller	In meter pit
155378	7/30/2021 8:24	Auto Flush		Green	200	430	200	<Null>	<Null>	0	30000	S. Schueller	Hwy 84
155375	7/30/2021 8:19	Auto Flush		Brown	200	600	100	<Null>	<Null>	0	24000	S. Schueller	Hwy 224
155372	7/30/2021 8:16	Auto Flush		Brown	200	600	100	<Null>	<Null>	0	24000	S. Schueller	Hwy 224
155763	7/30/2021 8:10	Auto Flush		Purple	200	600	350	<Null>	<Null>	0	84000	S. Schueller	
155366	7/30/2021 8:06	Auto Flush		Pear Orchard	200	600	200	<Null>	<Null>	0	48000	S. Schueller	
155364	7/30/2021 8:03	Auto Flush		Yellow	200	430	200	<Null>	<Null>	0	30000	S. Schueller	
156163	7/30/2021 0:10	Leak		Blue 1	510	1210	200	0	0	0	0	Other	Chad Lancaster
154963	7/29/2021 14:13	Residual		Blue 2	1050	210	1060	0.78	0.78	0	212000	S. Schueller	
156967	7/29/2021 11:00	Leak		Downtown	10:00	11:15	275	0	0	0	20625		Leak water
155374	7/29/2021 8:18	Auto Flush		Brown	200	600	100	<Null>	<Null>	0	24000	S. Schueller	Hwy 224
155370	7/29/2021 8:13	Auto Flush		Brown	100	130	100	<Null>	<Null>	0	3000	S. Schueller	By the tank
155363	7/29/2021 8:01	Residual		Blue 2	1000	1100	1060	0.7	0.7	0	63600	S. Schueller	
154565	7/28/2021 14:44	Line Modification		Downtown	115	245	200	<Null>	3	0	18000	S. Schueller	
154564	7/28/2021 12:13	Leak		Green	1100	1200	150	2.8	2.8	0	9000	S. Schueller	
156966	7/28/2021 10:00	Leak	2 Pear Orchard Rd N	Blue 2	10:00	11:00	250	0	0	0	15000		Leak water
154563	7/28/2021 8:59	Residual		Blue 2	758	858	750	0.98	3.3	0	45000	S. Schueller	
155376	7/28/2021 8:21	Auto Flush		Green	200	400	200	<Null>	<Null>	0	48000	S. Schueller	Hwy 62
155373	7/28/2021 8:17	Auto Flush		Brown	200	600	100	<Null>	<Null>	0	24000	S. Schueller	Hwy 224
155368	7/28/2021 8:09	Auto Flush		Purple	200	600	350	<Null>	<Null>	0	84000	S. Schueller	
154167	7/27/2021 14:45	Residual		Blue 2	857	245	1300	1.8	2.02	0	451100	S. Schueller	
154166	7/27/2021 13:40	Quality Complaint		Green	1250	1340	300	<Null>	2.4	0	15000	Other	
154165	7/27/2021 11:40	Quality Complaint		Green	1040	1140	200	<Null>	2.2	0	12000	Other	
154164	7/27/2021 10:45	Quality Complaint		Green	1045	1125	200	<Null>	2.7	0	8000	Other	
154163	7/27/2021 9:55	Quality Complaint		Green	955	1025	200	0	2.3	0	6000	Water Quality	
155369	7/27/2021 8:11	Auto Flush		Brown	100	130	100	<Null>	<Null>	0	3000	S. Schueller	By the tank
153769	7/26/2021 13:50	Residual		Blue 2	840	140	1060	0.8	2.2	0	318000	S. Schueller	
153768	7/26/2021 13:23	Other		Blue 3	1:20	2:20	200	0	0	0	12000	Maintenance	
153767	7/26/2021 13:22	Other		Blue 3	11:20	12:20	200	0	0	0	12000	Maintenance	
153766	7/26/2021 13:21	Other		Blue 3	12:20	1:20	200	0	0	0	12000	Maintenance	
156965	7/26/2021 12:27	Leak	103 Hill St	Blue 1	10:00	1:00	350	0	0	0	63000		Leak water
155379	7/26/2021 8:26	Auto Flush		Green	200	430	250	<Null>	<Null>	0	37500	S. Schueller	In meter pit
155377	7/26/2021 8:23	Auto Flush		Green	200	430	200	<Null>	<Null>	0	30000	S. Schueller	Hwy 84
155371	7/26/2021 8:15	Auto Flush		Brown	200	600	100	<Null>	<Null>	0	24000	S. Schueller	Hwy 224
155367	7/26/2021 8:08	Auto Flush		Purple	200	600	350	<Null>	<Null>	0	84000	S. Schueller	
155365	7/26/2021 8:05	Auto Flush		Pear Orchard	200	600	200	<Null>	<Null>	0	48000	S. Schueller	
154168	7/26/2021 8:00	Other			8:00	10:00	100	0	0	0	12000		John W

162967	7/23/2021 15:32	Quality Complaint		Green			200	<Null>	<Null>	0	0	24000	Other	Put on for Jason 2 hrs
153385	7/23/2021 14:47	Residual		South End	130	245	650	0	2.9	0	0	48750	S. Schueller	
153384	7/23/2021 13:23	Residual		South End	105	120	530	0	2.3	0	0	7950	S. Schueller	
153383	7/23/2021 13:00	Residual		South End	1230	100	530	2.1	2.2	0	0	15900	S. Schueller	
153382	7/23/2021 11:07	Residual		South End	1056	1106	530	0	3.3	0	0	5300	S. Schueller	
153381	7/23/2021 10:45	Quality Complaint		Green	1045	1315	200	2.1	0	0	0	30000	Other	Turned on automatic flusher for 2.5 hours
153380	7/23/2021 10:42	Residual		South End	1012	1042	920	0	3.5	0	0	27600	S. Schueller	
153379	7/23/2021 10:00	Residual		South End	934	1000	530	1	3.6	0	0	13780	S. Schueller	
153378	7/23/2021 8:36	Auto Flush		Green	200	430	250	<Null>	<Null>	0	0	37500	S. Schueller	In meter pit
153376	7/23/2021 8:31	Auto Flush		Green	200	430	200	<Null>	<Null>	0	0	30000	S. Schueller	Hwy 84
153373	7/23/2021 8:24	Auto Flush		Brown	200	600	100	<Null>	<Null>	0	0	24000	S. Schueller	Hwy 224
153368	7/23/2021 8:16	Auto Flush		Purple	200	600	350	<Null>	<Null>	0	0	84000	S. Schueller	
153364	7/23/2021 8:10	Auto Flush		Pear Orchard	200	600	200	<Null>	<Null>	0	0	48000	S. Schueller	
153363	7/23/2021 8:08	Auto Flush		Yellow	200	430	200	<Null>	<Null>	0	0	30000	S. Schueller	
152963	7/22/2021 14:42	Residual		South End	222	242	530	1.8	3.6	0	0	10600	S. Schueller	
152567	7/22/2021 14:12	Residual		South End	158	208	530	1.8	3.3	0	0	5300	S. Schueller	
152566	7/22/2021 13:54	Residual		South End	143	153	530	1.8	3.3	0	0	5300	S. Schueller	
152565	7/22/2021 13:38	Residual		South End	128	138	530	1.7	2.8	0	0	5300	S. Schueller	
153370	7/22/2021 12:30			Blue 2	12:30	2:30	200	0	0	0	0	24000	Maintenance	
152564	7/22/2021 9:52	Residual		Brown	930 am	930am	<Null>	1.5	2.24	0.005	2.28	257360	S. Schueller	Flushed different speeds, flushed overnight
152563	7/22/2021 8:59	Residual		Purple	900am	900am	200	2.13	3	0	0	288000	S. Schueller	Running overnight
152166	7/21/2021 12:38	Quality Complaint		Downtown	1225	1240	200	0.7	2	0	0	3000	Other	
152168	7/21/2021 11:40	Quality Complaint		Blue 3	1140	1155	200	2.7	2.9	0	0	3000	Other	
163764	7/21/2021 10:27	Residual		Blue 3			300	<Null>	<Null>	0	0	54000	Other	Put on for Jason
152167	7/21/2021 10:15	Quality Complaint	<Null>	Green	10:15	1100	300	<Null>	2	0	0	13500	Other	
152165	7/21/2021 9:57	Quality Complaint		Blue 1	10:45	11:45	250	0	0	0	0	15000	Maintenance	
152164	7/21/2021 9:54	Quality Complaint		Blue 1	9:30	10:30	250	0	2.45	0	0	15000	Maintenance	
153374	7/21/2021 8:26	Auto Flush		Green	200	400	200	<Null>	<Null>	0	0	48000	S. Schueller	Hwy 62
153372	7/21/2021 8:23	Auto Flush		Brown	200	600	100	<Null>	<Null>	0	0	24000	S. Schueller	Hwy 224
153367	7/21/2021 8:16	Auto Flush		Purple	200	600	350	<Null>	<Null>	0	0	84000	S. Schueller	
151365	7/20/2021 12:39	Line Modification			10:00	13:37	250	0	2.2	0	0	54250		
153763	7/20/2021 11:00	Other		Blue 2	11:00	12:00	150	0	0	0	0	9000	Other	Tyler G
153764	7/20/2021 10:02		6227 S Dixie	Red	8:00	11:00	200	0	0	0	0	36000		John W
153369	7/20/2021 8:19	Auto Flush		Brown	200	500	100	<Null>	<Null>	0	<Null>	18000	S. Schueller	By the tank
152163	7/20/2021 8:09	Auto Flush		Purple	200	600	250	<Null>	1.5	0	0	60000	S. Schueller	
150963	7/19/2021 15:16	Residual		Downtown	915	315	1060	1.6	2.6	0	0	381600	S. Schueller	
153377	7/19/2021 8:34	Auto Flush		Green	200	430	250	<Null>	<Null>	0	0	37500	S. Schueller	In meter pit
153375	7/19/2021 8:30	Auto Flush		Green	200	430	200	<Null>	<Null>	0	0	30000	S. Schueller	Hwy 84
153371	7/19/2021 8:22	Auto Flush		Brown	200	600	100	<Null>	<Null>	0	0	24000	S. Schueller	Hwy 224
151364	7/19/2021 8:20	Quality Complaint		Red	14:50	15:10	300	2.4	2.7	0	0	6000	Other	
151763	7/19/2021 8:16	Quality Complaint		Blue 3	1340	1400	150	2.5	2.7	0	0	3000	Other	
153366	7/19/2021 8:15	Auto Flush		Purple	200	600	350	<Null>	<Null>	0	0	84000	S. Schueller	
153365	7/19/2021 8:12	Auto Flush		Pear Orchard	200	600	200	<Null>	<Null>	0	0	48000	S. Schueller	
151363	7/19/2021 8:11	Quality Complaint		Blue 3	1240	1300	150	2.4	2.7	0	0	3000	Other	
150580	7/16/2021 12:24	Residual		Pear Orchard	1145	1220	340	0.05	2	0.022	0.28	11900	S. Schueller	
150579	7/16/2021 10:23	Quality Complaint		Blue 2	945	1000	340	2.5	2.5	0	0	3400	S. Schueller	Main looking good
153765	7/16/2021 10:07	Leak	1113 Regency Way	Pear Orchard	8:00	9:00	150	0	0	0	0	9000		Tyler G
150577	7/16/2021 8:06	Auto Flush		Green	200	430	250	<Null>	<Null>	0	0	37500	S. Schueller	Franklin meter pit
150575	7/16/2021 8:02	Auto Flush		Green	200	430	200	<Null>	<Null>	0	0	30000	S. Schueller	Hwy 84
150572	7/16/2021 7:56	Auto Flush		Brown	200	600	100	<Null>	<Null>	0	0	24000	S. Schueller	Hwy 224

150565	7/16/2021 7:45	Auto Flush	Pear Orchard	200	600	200	<Null>	<Null>	0	0	48000	S. Schueller	
150563	7/16/2021 7:42	Auto Flush	Yellow	200	430	200	<Null>	<Null>	0	0	30000	S. Schueller	
150569	7/15/2021 7:52	Auto Flush	Brown	200	500	100	<Null>	<Null>	0	0	18000	S. Schueller	By the tank
150567	7/15/2021 7:48	Auto Flush	Purple	200	600	250	<Null>	<Null>	0	0	60000	S. Schueller	
150164	7/14/2021 11:08	Residual	Pear Orchard	1040	1108	640	0.68	1.56	0.027	0.26	19920	S. Schueller	#NAME?
150163	7/14/2021 10:10	Residual	Pear Orchard	910	1010	340	0	1.87	0.024	0.24	20400	S. Schueller	
150578	7/14/2021 8:11	Leak	Blue 3			1000	<Null>	<Null>	0	0	240000	Other	Per Jason S.
150573	7/14/2021 7:58	Auto Flush	Green	200	400	200	<Null>	<Null>	0	0	48000	S. Schueller	Hwy 62
150571	7/14/2021 7:55	Auto Flush	Brown	200	600	100	<Null>	<Null>	0	0	24000	S. Schueller	Hwy 224
149768	7/13/2021 14:32	Leak	Red	100	130	300	<Null>	2.6	0	0	27000	S. Schueller	
149767	7/13/2021 14:30	Other	Red			0	<Null>	2.6	0	0	30000	Other	Trevor say to put on the tablet
149766	7/13/2021 13:03	Residual	South End	1131	101	530	0	2.7	0	0	47700	S. Schueller	
149765	7/13/2021 11:29	Residual	South End	1118	1128	530	1.3	3.1	0	0	5300	S. Schueller	
149764	7/13/2021 11:14	Residual	South End	1102	1112	530	1.1	3.3	0	0	5300	S. Schueller	
149763	7/13/2021 8:59		Blue 3	8:00	9:00	200	0	0	0	0	12000	Maintenance	
150568	7/13/2021 7:51	Auto Flush	Brown	200	500	100	<Null>	<Null>	0	0	18000	S. Schueller	By the tank
150566	7/13/2021 7:46	Auto Flush	Purple	200	600	250	<Null>	<Null>	0	0	60000	S. Schueller	
149367	7/12/2021 14:27	Residual	Pear Orchard	120	220	530	0	2.17	0.017	0.21	31800	S. Schueller	
149366	7/12/2021 13:16	Residual	Pear Orchard	1250	115	840	0.5	2.2	0.015	0.21	21000	S. Schueller	
149365	7/12/2021 12:54	Residual	Pear Orchard	1120	1245	1160	0	2.19	0.014	0.24	92800	S. Schueller	
150576	7/12/2021 8:05	Auto Flush	Green	200	430	250	<Null>	<Null>	0	0	37500	S. Schueller	Franklin meter pit
150574	7/12/2021 8:01	Auto Flush	Green	200	430	200	<Null>	<Null>	0	0	30000	S. Schueller	Hwy 84
150570	7/12/2021 7:54	Auto Flush	Brown	200	600	100	<Null>	<Null>	0	0	24000	S. Schueller	Hwy 224
150564	7/12/2021 7:44	Auto Flush	Pear Orchard	200	600	200	<Null>	<Null>	0	0	48000	S. Schueller	
148986	7/9/2021 14:32	Residual	South End	222	232	530	0.9	3.2	0	0	5300	S. Schueller	
148985	7/9/2021 14:19	Residual	South End	145	218	530	1.2	3.2	0	0	17490	S. Schueller	
148984	7/9/2021 13:43	Residual	South End	133	143	530	1.1	3.2	0	0	5300	S. Schueller	
148983	7/9/2021 13:30	Residual	South End	120	130	530	1	3.2	0	0	5300	S. Schueller	
148982	7/9/2021 13:18	Residual	South End	108	118	530	2	3.2	0	0	5300	S. Schueller	
148987	7/9/2021 12:10	Residual	Purple	12:10	14:10	200	1.5	1.8	0	0	24000	Mike Rock	
148980	7/9/2021 11:51	Residual	Pear Orchard	1050	1150	340	<Null>	1.81	0	0	20400	S. Schueller	
148981	7/9/2021 10:01	Residual	Purple	10:21	11:51	200	1.6	1.8	0	0	18000	Mike Rock	
148978	7/9/2021 8:56	Auto Flush	Green	200	430	250	<Null>	<Null>	0	0	37500	S. Schueller	Franklin meter pit
148976	7/9/2021 8:52	Auto Flush	Green	200	430	200	<Null>	<Null>	0	0	30000	S. Schueller	Hwy 84
148974	7/9/2021 8:50	Auto Flush	Green	200	400	200	<Null>	<Null>	0	0	48000	S. Schueller	Hwy 62
148972	7/9/2021 8:43	Auto Flush	Brown	200	600	100	<Null>	<Null>	0	0	24000	S. Schueller	Hwy 224
148965	7/9/2021 8:30	Auto Flush	Pear Orchard	200	600	200	<Null>	<Null>	0	0	48000	S. Schueller	
148963	7/9/2021 8:27	Auto Flush	Yellow	200	430	200	<Null>	<Null>	0	0	30000	S. Schueller	
147777	7/8/2021 14:16	Residual	South End	205	215	530	2.1	2.7	0	0	5300	S. Schueller	
148163	7/8/2021 14:02	Residual	South End	150	200	530	2	2.7	0	0	5300	S. Schueller	
147776	7/8/2021 13:49	Residual	South End	125	145	530	1.8	2.7	0	0	10600	S. Schueller	
147775	7/8/2021 13:18	Residual	South End	106	116	530	2.2	2.7	0	0	5300	S. Schueller	
148563	7/8/2021 13:05	Residual	Purple	13:16	14:16	300	2	2.2	0	0	18000	Mike Rock	
147774	7/8/2021 13:02	Residual	South End	1252	102	530	2.1	3.2	0	0	5300	S. Schueller	
147773	7/8/2021 12:54	Residual	Purple	12:50	13:00	200	2.1	2.2	0	0	2000	Mike Rock	
149364	7/8/2021 12:50	Other	Red	12:50	1:50	200	0	0	0	0	12000	Maintenance	
147771	7/8/2021 12:48	Residual	South End	1230	1245	530	0	3.2	0	0	7950	S. Schueller	
147772	7/8/2021 12:28	Residual	Purple	12:27	12:37	200	2.1	2.2	0	0	2000	Mike Rock	
147770	7/8/2021 11:51	Residual	Purple	11:51	12:21	200	2	2.2	0	0	6000	Mike Rock	
147769	7/8/2021 11:41	Residual	Pear Orchard	7/1/2021 0:00	7-8-21 11:30am	200	<Null>	1.62	0.021	0.23	1866000	S. Schueller	

147768	7/8/2021 11:05	Residual	Purple	11:09	11:29	200	2	2.2	0	0	4000	Mike Rock	
147766	7/8/2021 10:46	Line Modification	Blue 1	900	1050	200	<Null>	3.2	0	0	22000	S. Schueller	
147767	7/8/2021 10:34	Residual	Purple	10:38	10:58	200	2	2.2	0	0	4000	Mike Rock	
147765	7/8/2021 9:57	Residual	Purple	9:56	10:16	200	1.9	2.2	0	0	4000	Mike Rock	
149363	7/8/2021 9:45	Other	Red	8:00	9:00	200	0	0	0	0	12000	Maintenance	
148969	7/8/2021 8:37	Auto Flush	Brown	200	500	100	<Null>	<Null>	0	0	18000	S. Schueller	By the tank
148967	7/8/2021 8:34	Auto Flush	Purple	200	600	250	<Null>	<Null>	0	0	60000	S. Schueller	
146966	7/7/2021 13:41	Residual	Purple	13:41	14:41	300	1.6	1.8	0	0	18000	Mike Rock	
146965	7/7/2021 12:56	Residual	Purple	12:56	13:16	200	2	2.2	0	0	4000	Mike Rock	
146964	7/7/2021 12:04	Residual	Purple	12:04	12:24	200	2	2.2	0	0	4000	Mike Rock	
146963	7/7/2021 11:38	Residual	Purple	11:38	11:48	200	2.1	2.2	0	0	2000	Mike Rock	
148979	7/7/2021 10:35	Other	Downtown	10:00	10:30	150	0	0	0	0	4500		
148971	7/7/2021 8:42	Auto Flush	Brown	200	600	100	<Null>	<Null>	0	0	24000	S. Schueller	Hwy 224
146563	7/6/2021 10:32	Sample	Brown	10:25	13:30	300	1.7	1.9	0	0	18000	Mike Rock	
148968	7/6/2021 8:36	Auto Flush	Brown	200	500	100	<Null>	<Null>	0	0	18000	S. Schueller	By the tank
148966	7/6/2021 8:33	Auto Flush	Purple	200	600	250	<Null>	<Null>	0	0	60000	S. Schueller	
148977	7/5/2021 8:55	Auto Flush	Green	200	430	430	<Null>	<Null>	0	0	37500	S. Schueller	Franklin Meter pit
148975	7/5/2021 8:52	Auto Flush	Green	200	430	200	<Null>	<Null>	0	0	30000	S. Schueller	Hwy 84
148973	7/5/2021 8:48	Auto Flush	Green	200	400	200	<Null>	<Null>	0	0	48000	S. Schueller	Hwy 62
148970	7/5/2021 8:41	Auto Flush	Brown	200	600	100	<Null>	<Null>	0	0	24000	S. Schueller	Hwy 224
147363	7/5/2021 8:30	Leak	Green	7:45	9:45	350	0	0	0	0	42000		
148964	7/5/2021 8:29	Auto Flush	Pear Orchard	200	600	200	<Null>	<Null>	0	0	48000	S. Schueller	
146164	7/3/2021 14:51	Leak	Downtown			<Null>	<Null>	2.55	0	0	31000	Maintenance	Different speeds and spots
146163	7/3/2021 14:06	Leak	Downtown			<Null>	<Null>	1.9	0	0	16000	S. Schueller	Different speeds and spots
147763	7/3/2021 7:57	Leak	Downtown	10:30pm	9:30am	1350	0	0	0	0	891000		
147764	7/2/2021 15:00	Leak		11:30am	2:30pm	425	0	0	0	0	76500		
145769	7/2/2021 11:47	Residual	Blue 1	1015	1145	250	0.6	2.2	0	0	22500	S. Schueller	
145768	7/2/2021 8:50	Auto Flush	Green	200	430	250	<Null>	<Null>	0	0	37500	S. Schueller	Franklin Cross Rd Pit
145767	7/2/2021 8:46	Auto Flush	Green	200	430	200	<Null>	<Null>	0	0	30000	S. Schueller	Hwy 84
145766	7/2/2021 8:37	Auto Flush	Green	200	400	200	<Null>	<Null>	0	0	48000	S. Schueller	Hwy 62
145765	7/2/2021 8:35	Auto Flush	Brown	200	600	100	<Null>	<Null>	0	0	24000	S. Schueller	Hwy 224
145764	7/2/2021 8:33	Auto Flush	Pear Orchard	200	600	200	<Null>	<Null>	0	0	48000	S. Schueller	
145763	7/2/2021 8:31	Auto Flush	Yellow	200	430	200	<Null>	<Null>	0	0	30000	S. Schueller	
145377	7/1/2021 14:02	Residual	Green	945	200	340	1.9	2.1	0	0	86700	S. Schueller	Air
145372	7/1/2021 13:36	Auto Flush	Brown	200	500	100	<Null>	<Null>	0	0	18000	S. Schueller	By the tank
145370	7/1/2021 13:33	Auto Flush	Purple	200	600	250	<Null>	<Null>	0	0	60000	S. Schueller	
145363	7/1/2021 10:19	Quality Complaint	Red	10:19	11:19	200	2	2.2	0	0	12000	Mike Rock	
144970	6/30/2021 15:37	Residual	Purple	14:21	14:41	200	1.9	2.2	0	0	4000	Mike Rock	
144965	6/30/2021 13:48	Residual	Purple	13:50	14:10	300	1.9	2.2	0	0	6000	Mike Rock	
144964	6/30/2021 13:23	Residual	Purple	13:22	13:42	300	2.1	2.2	0	0	6000	Mike Rock	
145366	6/30/2021 13:08	Other	Yellow	11:00am	1:08pm	100	0	0	0	0	12800		
145365	6/30/2021 12:51	Residual	Pear Orchard	6/29/2021 13:00	7-1-21. 00:00	200	<Null>	<Null>	0	0	420000	S. Schueller	
145364	6/30/2021 12:44	Residual	Pear Orchard	6/7/2021 9:00	7-1-21. 0:00	150	<Null>	<Null>	0	0	5103000	S. Schueller	
144963	6/30/2021 10:57	Quality Complaint	Red	10:57	11:57	400	2	2.2	0	0	24000	Mike Rock	
144969	6/29/2021 12:35	Residual	Purple	12:35	14:35	300	1.2	2.2	0	0	36000	Mike Rock	
144563	6/29/2021 11:28	Line Modification	Blue 2	1028	1128	400	<Null>	2.9	0	0	24000	S. Schueller	
144968	6/29/2021 10:31	Residual	Purple	10:31	11:31	300	1.4	2.2	0	0	18000	Mike Rock	
144967	6/29/2021 9:46	Residual	Purple	9:46	10:16	200	1.7	2.2	0	0	6000	Mike Rock	
144966	6/29/2021 8:39	Residual	Purple	8:39	9:39	300	1.8	2.2	0	0	18000	Mike Rock	
144164	6/28/2021 14:17	Residual	Purple	14:18	14:38	300	1.7	2.2	0	0	6000	Mike Rock	

144163	6/28/2021 14:14	Quality Complaint	Blue 3	150	210	300	1.99	2.5	0	0	6000	S. Schueller	50 Princess Ct. CL2 smells. We have been out here for the same problem.
145376	6/28/2021 13:46	Auto Flush	Green	200	400	200	<Null>	<Null>	0	0	48000	S. Schueller	Hwy 62
145375	6/28/2021 13:42	Auto Flush	Green	200	430	200	<Null>	<Null>	0	0	30000	S. Schueller	Hwy 84
145373	6/28/2021 13:39	Auto Flush	Brown	200	600	100	<Null>	<Null>	0	0	24000	S. Schueller	Hwy 224
145368	6/28/2021 13:29	Auto Flush	Pear Orchard	200	600	200	<Null>	<Null>	0	0	48000	S. Schueller	
143763	6/28/2021 13:12	Residual	Purple	13:12	14:12	300	1.9	2.2	0	0	18000	Mike Rock	
145367	6/27/2021 13:17	Leak	Green	3:00	5:00	500	0	0	0	0	60000		
143380	6/25/2021 15:26	Quality Complaint	Blue 1			500	1.5	2.1	0	0	22500	Other	Flushed two spots
143381	6/25/2021 13:37	Residual	Purple	13:37	15:37	450	1.4	2.1	0	0	48000	Mike Rock	
143379	6/25/2021 13:11	Quality Complaint	Blue 3	1045	110	150	1.9	2.6	0	0	21900	S. Schueller	Air
143376	6/25/2021 11:13	Auto Flush	Green	200	430	200	<Null>	<Null>	0	0	30000	S. Schueller	Hwy 84
143375	6/25/2021 11:11	Auto Flush	Green	200	400	200	<Null>	<Null>	0	0	48000	S. Schueller	Hwy 62
143373	6/25/2021 11:07	Auto Flush	Brown	200	600	100	<Null>	<Null>	0	0	24000	S. Schueller	Hwy 224
143366	6/25/2021 10:57	Auto Flush	Pear Orchard	200	600	200	<Null>	<Null>	0	0	48000	S. Schueller	
143364	6/25/2021 10:52	Auto Flush	Yellow	200	430	200	<Null>	<Null>	0	0	30000	S. Schueller	
143378	6/25/2021 10:52	Quality Complaint	Red	10:49	11:49	400	1.5	2.2	0	0	24000	Mike Rock	
143363	6/24/2021 14:35	Quality Complaint	Red	14:35	15:25	400	1.5	1.5	0	0	20000	Mike Rock	
142963	6/24/2021 13:57	Leak	Downtown	815	1115	250	<Null>	3.1	0	0	45000	S. Schueller	
143370	6/24/2021 11:03	Auto Flush	Brown	200	500	100	<Null>	<Null>	0	0	18000	S. Schueller	By the tank
143368	6/24/2021 11:01	Auto Flush	Purple	200	600	250	<Null>	<Null>	0	0	60000	S. Schueller	
143372	6/23/2021 11:06	Auto Flush	Brown	200	600	100	<Null>	<Null>	0	0	24000	S. Schueller	Hwy 224
143369	6/22/2021 11:03	Auto Flush	Brown	200	500	100	<Null>	<Null>	0	0	18000	S. Schueller	By the tank
142165	6/22/2021 11:02	Residual	Blue 3	1030	1100	150	0	2.42	0	0	4500	S. Schueller	
142164	6/22/2021 11:00	Residual	Red	1030	1100	150	0	1.8	0	0	4500	S. Schueller	
143367	6/22/2021 11:00	Auto Flush	Purple	200	600	250	<Null>	<Null>	0	0	60000	S. Schueller	
142163	6/22/2021 9:08	Residual	Green	807	907	340	0	2.03	0	0	20400	S. Schueller	
142563	6/22/2021 9:08	Residual	Green	807	907	340	0	2.03	0	0	20400	S. Schueller	
141784	6/21/2021 14:03	Residual	Brown	120	200	340	0.49	2.27	0	0	13600	S. Schueller	
141783	6/21/2021 13:05	Residual	Purple	1247	107	340	1	2.47	0	0	3400	S. Schueller	
141785	6/21/2021 12:14	Residual	Purple	12:29	13:29	450	1.8	2	0	0	27000	Mike Rock	
141775	6/21/2021 12:11	Residual	Red	1200	1210	340	0.9	2.7	0	0	3400	S. Schueller	
141774	6/21/2021 11:37	Residual	Yellow	1006	1036	150	0.7	2.88	0	0	4500	S. Schueller	
141776	6/21/2021 11:20	Residual	Purple	11:20	12:20	350	2	2.2	0	0	21000	Mike Rock	
143377	6/21/2021 11:14	Auto Flush	Green	200	430	200	<Null>	<Null>	0	0	30000	S. Schueller	Hwy 84
143374	6/21/2021 11:09	Auto Flush	Green	200	400	200	<Null>	<Null>	0	0	48000	S. Schueller	Hwy 62
143371	6/21/2021 11:05	Auto Flush	Brown	200	600	100	<Null>	<Null>	0	0	24000	S. Schueller	Hwy 224
143365	6/21/2021 10:55	Auto Flush	Pear Orchard	200	600	2000	<Null>	<Null>	0	0	48000	S. Schueller	
141769	6/21/2021 10:12	Residual	Purple	10:17	11:17	400	1.9	2.2	0	0	24000	Mike Rock	
141763	6/21/2021 10:12	Residual	Pear Orchard			150	0.5	0.5	0	0	4627500	S. Schueller	Ran for 6-1-21 to 6-21-21 30,850 minutes
141764	6/19/2021 10:48	Other	Downtown	9:00	10:45	150	0	0	0	0	15750	Other	Todd Mc
141376	6/18/2021 12:34	Auto Flush	Pear Orchard	200	600	200	<Null>	1.4	0	0	48000	S. Schueller	
141374	6/18/2021 11:59	Auto Flush	Yellow	200	430	200	<Null>	2.5	0	0	30000	S. Schueller	
141765	6/18/2021 10:53	Other	Downtown	8:00	10:30	300	0	0	0	0	45000	Other	
141369	6/18/2021 10:10	Auto Flush	Brown	200	600	100	<Null>	1.6	0	0	24000	S. Schueller	Hwy 224
141366	6/18/2021 9:30	Auto Flush	Green	200	400	200	<Null>	2.4	0	0	48000	S. Schueller	Hwy 62
141364	6/18/2021 9:06	Auto Flush	Green	200	430	200	<Null>	1	0	0	30000	S. Schueller	Hwy 84
140574	6/17/2021 13:58	Residual	Pear Orchard	148	158	530	2	2.9	0	0	5300	S. Schueller	
140573	6/17/2021 13:45	Residual	Pear Orchard	135	145	340	2.3	2.9	0	0	3400	S. Schueller	
140572	6/17/2021 13:30	Residual	Pear Orchard	109	130	530	0.74	2.9	0	0	11130	S. Schueller	

140571	6/17/2021 13:06	Residual	Pear Orchard	1240	105	530	0.92	2.9	0	0	13250	S. Schueller	
140570	6/17/2021 12:34	Residual	Pear Orchard	1205	1233	750	0	2.5	0	0	21000	S. Schueller	
140963	6/17/2021 12:29	Leak	Blue 2	11:45	1:00	300	0	0	0	0	22500	Other	Caleb N, Christian S
140569	6/17/2021 11:55	Residual	Pear Orchard	1144	1154	530	2.2	2.5	0	0	5300	S. Schueller	
140568	6/17/2021 11:23	Residual	Pear Orchard	1104	1121	530	2.9	2.5	0	0	9010	S. Schueller	
141373	6/17/2021 11:20	Auto Flush	Purple	200	600	250	<Null>	1.6	0	0	60000	S. Schueller	
140567	6/17/2021 10:54	Residual	Pear Orchard	1043	1053	340	2.1	2.5	0	0	3400	S. Schueller	
140566	6/17/2021 10:39	Residual	Pear Orchard	1022	1037	530	0.49	2.5	0	0	7950	S. Schueller	
141371	6/17/2021 10:30	Auto Flush	Brown	200	500	100	<Null>	1.1	0	0	18000	S. Schueller	By the tank
140565	6/17/2021 10:16	Residual	Pear Orchard	1006	1016	340	0	2.5	0	0	3400	S. Schueller	
140564	6/17/2021 10:04	Residual	Pear Orchard	953	1003	340	2	2.5	0	0	3400	S. Schueller	
140563	6/17/2021 9:50	Residual	Pear Orchard	935	945	530	0	2.9	0	0	5300	S. Schueller	
141368	6/16/2021 10:09	Auto Flush	Brown	200	600	100	<Null>	<Null>	0	0	24000	S. Schueller	Hwy 224
140163	6/16/2021 8:54	Residual	Green			150	0.4	2.6	0	0	216000	S. Schueller	Ran overnight
139767	6/15/2021 15:46	Residual	Purple	14:30	15:30	300	1.7	2.1	0	0	18000	Mike Rock	
139766	6/15/2021 14:49	Residual	Purple	14:26	14:46	350	2	2.2	0	0	7000	Mike Rock	
139765	6/15/2021 13:12	Residual	Purple	13:37	14:07	350	2	2.2	0	0	10500	Mike Rock	
139764	6/15/2021 13:07	Residual	Purple	13:07	13:27	350	2.2	2.2	0	0	7000	Mike Rock	
139763	6/15/2021 13:00	Quality Complaint	Green	9:00	12:00	400	2.2	2.2	0	0	72000	Mike Rock	Air in line due to leak.
141372	6/15/2021 11:18	Auto Flush	Purple	200	600	250	<Null>	<Null>	0	0	60000	S. Schueller	
141370	6/15/2021 10:29	Auto Flush	Brown	200	500	100	<Null>	<Null>	0	0	18000	S. Schueller	By the tank
139363	6/14/2021 15:14	Quality Complaint	Green	2:30	15:30	400	2	2.2	0	0	24000	Mike Rock	
141377	6/14/2021 14:27	Leak	Blue 1	3:00	6:30	475	0	0	0	0	99750	Other	Todd Mc
141375	6/14/2021 12:33	Auto Flush	Pear Orchard	200	600	200	<Null>	<Null>	0	0	48000	S. Schueller	
141367	6/14/2021 10:08	Auto Flush	Brown	200	600	100	<Null>	<Null>	0	0	24000	S. Schueller	Hwy 224
141365	6/14/2021 9:28	Auto Flush	Green	200	600	200	<Null>	<Null>	0	0	48000	S. Schueller	Hwy 62
141363	6/14/2021 9:05	Auto Flush	Green	200	430	200	<Null>	<Null>	0	0	30000	S. Schueller	Hwy 84
141766	6/13/2021 10:58	Leak	Green	11:00pm 6/13	10:00am 6/14	80	0	0	0	0	52800		
138973	6/11/2021 10:12	Auto Flush	Green	200	430	200	<Null>	<Null>	0	0	30000	S. Schueller	Hwy 84
138970	6/11/2021 10:06	Auto Flush	Brown	200	600	100	<Null>	<Null>	0	0	24000	S. Schueller	Hwy 224
138963	6/11/2021 9:38	Auto Flush	Yellow	200	430	200	<Null>	<Null>	0	0	30000	S. Schueller	
138180	6/10/2021 13:36	Residual	Purple	13:44	14:04	200	2.1	2.2	0	0	4000	Mike Rock	
138179	6/10/2021 13:32	Residual	Pear Orchard	111	131	530	0.39	2.4	0	0	10600	S. Schueller	
138178	6/10/2021 13:11	Residual	Purple	13:17	13:37	200	2.1	2.2	0	0	4000	Mike Rock	
138177	6/10/2021 13:07	Residual	Pear Orchard	1257	107	530	2	2.4	0	0	5300	S. Schueller	
138563	6/10/2021 12:50	Residual	Pear Orchard	1240	1250	530	2	2.4	0	0	5300	S. Schueller	
138176	6/10/2021 12:49	Residual	Purple	12:49	13:09	200	2.1	2.2	0	0	4000	Mike Rock	
138175	6/10/2021 12:36	Residual	Pear Orchard	1110	1235	530	0.72	2.7	0	0	44520	S. Schueller	
138174	6/10/2021 11:52	Residual	Purple	11:52	12:12	200	2.1	2.2	0	0	4000	Mike Rock	
138173	6/10/2021 11:14	Residual	Purple	11:13	11:43	200	2.1	2.2	0	0	6000	Mike Rock	
138172	6/10/2021 11:05	Residual	Pear Orchard	1055	1105	250	0.91	2.6	0	0	2500	S. Schueller	
138171	6/10/2021 10:57	Residual	Pear Orchard	1044	1055	250	0.98	2.6	0	0	2500	S. Schueller	
138170	6/10/2021 10:41	Residual	Pear Orchard	1031	1041	250	1.2	2.5	0	0	2500	S. Schueller	
138168	6/10/2021 10:33	Residual	Pear Orchard	1020	1030	250	1	2.6	0	0	2500	S. Schueller	
138169	6/10/2021 10:33	Residual	Purple	10:34	11:04	200	2	2.2	0	0	6000	Mike Rock	
138167	6/10/2021 10:18	Residual	Pear Orchard	1008	1018	250	1.2	2.6	0	0	2500	S. Schueller	
138166	6/10/2021 10:07	Residual	Pear Orchard	957	1007	250	0.88	2.6	0	0	2500	S. Schueller	
138165	6/10/2021 10:02	Residual	Pear Orchard	946	956	250	1	2.6	0	0	2500	S. Schueller	
138967	6/10/2021 10:02	Auto Flush	Brown	200	500	100	<Null>	<Null>	0	0	18000	S. Schueller	By the tank
138965	6/10/2021 9:58	Auto Flush	Purple	200	600	250	<Null>	<Null>	0	0	60000	S. Schueller	

138164	6/10/2021 9:43	Residual	Pear Orchard	933	943	250	1.1	2.6	0	0	2500	S. Schueller	
138163	6/10/2021 9:34	Residual	Pear Orchard	922	932	250	0.98	2.5	0	0	2500	S. Schueller	
137772	6/9/2021 14:09	Residual	Purple	14:09	15:09	200	1.9	2.5	0	0	12000	Mike Rock	
137771	6/9/2021 13:27	Residual	Purple	13:38	13:58	200	2	2.3	0	0	6000	Mike Rock	
137770	6/9/2021 12:57	Residual	Purple	13:01	13:31	200	2.1	2.2	0	0	6000	Mike Rock	
137768	6/9/2021 11:54	Residual	Pear Orchard	1054	1115	530	0.51	2.4	0	0	11130	S. Schueller	
137769	6/9/2021 10:59	Residual	Purple	10:50	12:50	200	1.6	2.2	0	0	24000	Mike Rock	
137767	6/9/2021 10:39	Residual	Pear Orchard	1029	1039	530	2.1	2.4	0	0	5300	S. Schueller	
137766	6/9/2021 10:26	Residual	Pear Orchard	1015	1025	530	1.7	2.4	0	0	5300	S. Schueller	
137765	6/9/2021 10:11	Residual	Pear Orchard	958	1008	530	2	2.4	0	0	5300	S. Schueller	
138969	6/9/2021 10:05	Auto Flush	Brown	200	600	100	<Null>	<Null>	0	0	24000	S. Schueller	Hwy 224
137764	6/9/2021 9:42	Residual	Pear Orchard	918	938	350	1.5	2.4	0	0	7000	S. Schueller	
137763	6/9/2021 9:16	Residual	Pear Orchard	903	913	530	2	2.4	0	0	5300	S. Schueller	
137364	6/8/2021 12:56	Residual	Purple	12:56	14:56	200	1.4	2.2	0	0	24000	Mike Rock	
137363	6/8/2021 12:39	Residual	Purple	9.3	12:30	200	1.7	2.2	0	0	36000	Mike Rock	
138966	6/8/2021 10:00	Auto Flush	Brown	200	500	100	<Null>	<Null>	0	0	18000	S. Schueller	By the tank
138964	6/8/2021 9:57	Auto Flush	Purple	200	600	250	<Null>	<Null>	0	0	60000	S. Schueller	
136968	6/7/2021 13:53	New Line	Downtown			0	0	0	0	0	18000	Other	Flushed by construction crew.
136967	6/7/2021 12:01	Residual	Blue 1	1145	1200	200	2	2.6	0	0	3000	S. Schueller	
136966	6/7/2021 11:06	Residual	Pear Orchard	1048	1104	530	1.9	2.2	0	0	8480	S. Schueller	
136965	6/7/2021 10:43	Residual	Pear Orchard	956	1039	530	0.91	2.3	0	0	22790	S. Schueller	
138972	6/7/2021 10:11	Auto Flush	Green	200	430	200	<Null>	<Null>	0	0	30000	S. Schueller	Hwy 84
138971	6/7/2021 10:09	Auto Flush	Green	200	430	200	<Null>	<Null>	0	0	30000	S. Schueller	Hwy 62
138968	6/7/2021 10:04	Auto Flush	Brown	200	600	100	<Null>	<Null>	0	0	24000	S. Schueller	Hwy 224
136964	6/7/2021 9:55	Residual	Pear Orchard	941	951	340	0.53	2.2	0	0	3400	S. Schueller	
136963	6/7/2021 9:36	Residual	Pear Orchard	923	933	530	1.6	2.2	0	0	5300	S. Schueller	
136575	6/4/2021 13:01	Residual	Pear Orchard			150	0.35	2.18	0.007	0.39	1117500	S. Schueller	Flushed from 6-1-21 to 6-4-21
136574	6/4/2021 9:29	Leak	Blue 1	905	925	200	<Null>	3.5	0	0	4000	S. Schueller	
136573	6/4/2021 8:19	Auto Flush	Green	200	430	200	<Null>	<Null>	0	0	30000	S. Schueller	Hwy 84
136570	6/4/2021 8:13	Auto Flush	Brown	200	600	100	<Null>	<Null>	0	0	24000	S. Schueller	
136563	6/4/2021 8:02	Auto Flush	Yellow	200	430	200	<Null>	<Null>	0	0	30000	S. Schueller	
136164	6/3/2021 12:43	Residual	Pear Orchard			<Null>	1.1	2.38	0	0	80100	S. Schueller	Multiple spots and different speeds
141767	6/3/2021 11:04	Leak	Green	1:00	2:30	450	0	0	0	0	40500		
136567	6/3/2021 8:07	Auto Flush	Brown	200	500	100	<Null>	<Null>	0	0	18000	S. Schueller	
136565	6/3/2021 8:05	Auto Flush	Purple	200	600	250	<Null>	<Null>	0	0	60000	S. Schueller	
145374	6/2/2021 13:40	Auto Flush	Brown	200	600	100	<Null>	<Null>	0	0	24000	S. Schueller	Hwy 224
136163	6/2/2021 13:20	Residual	Purple	13:19	13:39	200	2	2.2	0	0	4000	Mike Rock	
141768	6/2/2021 11:07	Leak	Blue 1	4:30	9:30	375	0	0	0	0	112500		
136569	6/2/2021 8:10	Auto Flush	Brown	200	600	100	<Null>	<Null>	0	0	24000	S. Schueller	
145371	6/1/2021 13:35	Auto Flush	Brown	200	500	100	<Null>	<Null>	0	0	18000	S. Schueller	By the tank
145369	6/1/2021 13:32	Auto Flush	Purple	200	600	250	<Null>	<Null>	0	0	60000	S. Schueller	
135764	6/1/2021 13:11	Residual	Blue 1	10:12	15:12	200	0.7	2.2	0	0	56000	Mike Rock	
136566	6/1/2021 8:06	Auto Flush	Brown	200	500	100	<Null>	<Null>	0	0	18000	S. Schueller	
136564	6/1/2021 8:04	Auto Flush	Purple	200	600	250	<Null>	<Null>	0	0	60000	S. Schueller	
135763	5/31/2021 9:22	Residual	Pear Orchard			150	0.5	0.6	0	0	1959050	S. Schueller	Flushed for days
136572	5/31/2021 8:17	Auto Flush	Green	200	430	200	<Null>	<Null>	0	0	30000	S. Schueller	Hwy 84
136571	5/31/2021 8:15	Auto Flush	Green	200	430	200	<Null>	<Null>	0	0	30000	S. Schueller	Hwy 62
136568	5/31/2021 8:09	Auto Flush	Brown	200	600	100	<Null>	<Null>	0	0	24000	S. Schueller	
141770	5/30/2021 11:11	Leak	Red	2:30	3:45	200	0	0	0	0	15000		
141771	5/29/2021 11:15	Leak	Blue 1	3:30	6:00	750	0	0	0	0	112500		

135367	5/28/2021 12:19	Residual	Pear Orchard			150	0.15	1.63	0.027	0.32	864000	S. Schueller	Ran for 4 days
135366	5/28/2021 10:13	Investigative Sample	Blue 2	9:50	10:10	200	1.8	2.1	0	0	6000	Mike Rock	
135365	5/28/2021 8:44	Auto Flush	Green	200	430	200	<Null>	<Null>	0	0	30000	S. Schueller	Hwy 84
135364	5/28/2021 8:42	Auto Flush	Brown	200	600	100	<Null>	<Null>	0	0	24000	S. Schueller	
135363	5/28/2021 8:27	Auto Flush	Yellow	200	430	200	<Null>	<Null>	0	0	30000	S. Schueller	
134974	5/27/2021 15:15	Auto Flush	Brown	200	500	100	<Null>	<Null>	0	0	18000	S. Schueller	
134972	5/27/2021 15:11	Auto Flush	Brown	200	600	100	<Null>	<Null>	0	0	24000	S. Schueller	
134971	5/27/2021 15:10	Auto Flush	Brown	200	600	100	<Null>	<Null>	0	0	24000	S. Schueller	
134970	5/27/2021 15:08	Auto Flush	Purple	200	600	250	<Null>	<Null>	0	0	60000	S. Schueller	
134968	5/27/2021 14:39	Residual	Pear Orchard	1257	237	310	0.29	2.5	0	0	31000	S. Schueller	
134967	5/27/2021 14:13	Residual	Purple	14:15	15:15	200	1.8	1.9	0	0	12000	Mike Rock	
134965	5/27/2021 12:44	Residual	Pear Orchard	1200	1241	310	1.1	2.5	0	0	12710		
134966	5/27/2021 12:18	Residual	Purple	12:21	13:51	200	1.6	2.1	0	0	18000	Mike Rock	
134964	5/27/2021 11:51	Residual	Pear Orchard	1139	1149	530	1.4	2.5	0	0	5300	S. Schueller	
134963	5/27/2021 11:33	Residual	Pear Orchard	1100	1116	530	2	2.5	0	0	8480	S. Schueller	
134571	5/26/2021 13:28	Residual	Purple	13:05	15:05	200	1.5	1.8	0	0	24000	Mike Rock	
134568	5/26/2021 13:06	Residual	Pear Orchard	1053	102	310	0.5	2.4	0	0	39990	S. Schueller	
134567	5/26/2021 10:49	Residual	Pear Orchard	1031	1048	530	1.9	2.5	0	0	9010	S. Schueller	
134569	5/26/2021 10:34	Residual	Purple	10:34	12:34	200	1.6	2.2	0	0	24000	Mike Rock	
134570	5/26/2021 10:34	Residual	Purple	10:34	12:34	200	1.6	2.2	0	0	24000	Mike Rock	
134565	5/26/2021 10:09	Residual	Pear Orchard	958	1008	530	2	2.6	0	0	5300	S. Schueller	
134564	5/26/2021 9:55	Residual	Pear Orchard	930	955	530	0.4	2.6	0	0	13250	S. Schueller	
134566	5/26/2021 9:05	Residual	Purple	9:05	10:06	200	1.6	2.1	0	0	12000	Mike Rock	
134973	5/25/2021 15:14	Auto Flush	Brown	200	500	100	<Null>	<Null>	0	0	18000	S. Schueller	
134969	5/25/2021 15:07	Auto Flush	Purple	200	600	250	<Null>	<Null>	0	0	60000	S. Schueller	
134563	5/25/2021 12:40	Residual	Purple	12:39	15:39	200	1.6	0	0	0	36000	Mike Rock	
134976	5/24/2021 15:20	Auto Flush	Green	200	430	200	<Null>	<Null>	0	0	30000	S. Schueller	Hwy 62
134975	5/24/2021 15:17	Auto Flush	Green	200	430	200	<Null>	<Null>	0	0	30000	S. Schueller	Hwy 84
134174	5/24/2021 13:33	Residual	Pear Orchard	105	132	530	1.6	2.6	0	0	14310	S. Schueller	
134173	5/24/2021 13:01	Residual	Pear Orchard	1237	1257	310	1.5	2.6	0	0	6200	S. Schueller	
134172	5/24/2021 12:33	Residual	Pear Orchard	1222	1223	530	1.1	2.5	0	0	5300	S. Schueller	
134171	5/24/2021 12:20	Residual	Pear Orchard	1208	1218	530	0.99	2.5	0	0	5300	S. Schueller	
134175	5/24/2021 12:20	Residual	Purple	12:14	15:14	200	1.3	1.8	0	0	36000	Mike Rock	
134170	5/24/2021 12:12	Residual	Pear Orchard	1155	1205	530	1.2	2.5	0	0	5300	S. Schueller	
134168	5/24/2021 11:52	Residual	Pear Orchard	1130	1150	310	1.1	2.6	0	0	6200	S. Schueller	
134167	5/24/2021 11:26	Residual	Pear Orchard	1105	1125	310	1.8	2.6	0	0	6200	S. Schueller	
134166	5/24/2021 11:04	Residual	Pear Orchard	1047	1102	310	1.7	2.6	0	0	4650	S. Schueller	
134165	5/24/2021 10:45	Residual	Pear Orchard	1022	1044	200	1.5	2.6	0	0	4400	S. Schueller	
134164	5/24/2021 10:18	Residual	Pear Orchard	1002	1017	310	1.9	2.6	0	0	4650	S. Schueller	
134163	5/24/2021 9:57	Residual	Pear Orchard	930	955	310	2	2.2	0	0	7750	S. Schueller	
134169	5/24/2021 8:55	Residual	Purple	8:55	11:55	200	1.5	2	0	0	36000	Mike Rock	
133782	5/21/2021 14:35	Residual	Purple	14:28	15:28	200	1.4	1.3	0	0	12000	Mike Rock	
133781	5/21/2021 14:15	Residual	Purple	14:00	14:20	200	2	2.2	0	0	4000	Mike Rock	
133780	5/21/2021 13:31	Residual	Purple	13:28	14:48	200	1.9	2.2	0	0	4000	Mike Rock	
133779	5/21/2021 13:21	Leak	Blue 3	1215	120	250	<Null>	3.1	0	0	16250	S. Schueller	
133778	5/21/2021 13:11	Residual	Purple	13:00	13:20	200	2	2.2	0	0	4000	Mike Rock	
133777	5/21/2021 12:04	Residual	Purple	12:04	12:34	200	1.8	2.2	0	0	4000	Mike Rock	
133776	5/21/2021 12:01	Residual	Pear Orchard	1110	1200	310	0.7	3.1	0	0	15500	S. Schueller	
133775	5/21/2021 11:27	Residual	Purple	11:27	11:47	200	2	2.2	0	0	4000	Mike Rock	
141772	5/21/2021 11:21	Leak	Blue 3	11:45am	1:15pm	350	0	0	0	0	31500		

133774	5/21/2021 8:37	Auto Flush	Green	200	430	200	<Null>	<Null>	0	0	30000	S. Schueller	Hwy 84
133771	5/21/2021 8:31	Auto Flush	Brown	200	600	100	<Null>	<Null>	0	0	24000	S. Schueller	
133765	5/21/2021 8:20	Auto Flush	Pear Orchard	200	600	50	<Null>	<Null>	0	0	12000	S. Schueller	
133763	5/21/2021 8:17	Auto Flush	Yellow	200	430	200	<Null>	<Null>	0	0	30000	S. Schueller	
133768	5/20/2021 8:25	Auto Flush	Brown	200	500	100	<Null>	<Null>	0	0	18000	S. Schueller	Restarted flushing at this site 5-20-21
133767	5/20/2021 8:22	Auto Flush	Purple	200	600	250	<Null>	<Null>	0	0	60000	S. Schueller	
133371	5/19/2021 14:04	Residual	Red	13:00	14:30	200	1.4	2.1	0	<Null>	14000	Mike Rock	
133370	5/19/2021 12:14	Residual	Pear Orchard	915	215	150	0.52	2.45	0	0	261000	S. Schueller	Running overnight 915 am. to 215 pm. Next day
133369	5/19/2021 11:37	Residual	Red	11:41	12:41	200	1.8	2.1	0	0	12000	Mike Rock	
133368	5/19/2021 11:25	Residual	Purple	1111	1125	250	0.8	2.8	0	0	3500	S. Schueller	
133366	5/19/2021 10:50	Residual	Brown	919	949	250	0.4	2.4	0	0	7500	S. Schueller	
133367	5/19/2021 10:32	Residual	Red	10:34	11:34	200	1.6	2.2	0	0	12000	Mike Rock	
133365	5/19/2021 10:05	Residual	Red	10:05	10:25	200	2	2.2	0	0	4000	Mike Rock	
133363	5/19/2021 9:41	Residual	Green	840	940	250	0.5	2.4	0	0	15000	S. Schueller	
133364	5/19/2021 9:14	Residual	Red	9:14	9:34	200	2.1	2.2	0	0	4000	Mike Rock	
133770	5/19/2021 8:30	Auto Flush	Brown	200	600	100	<Null>	<Null>	0	0	24000	S. Schueller	
132965	5/18/2021 15:11	Residual	Red	14:12	14:42	200	1.5	2.2	0	0	6000	Mike Rock	
132963	5/18/2021 13:10	Residual	Blue 3	1250	110	200	1	2.61	0	0	4000	S. Schueller	
132964	5/18/2021 13:04	Residual	Red	13:03	14:03	200	1.4	2.2	0	0	12000	Mike Rock	
133766	5/18/2021 8:21	Auto Flush	Purple	200	600	250	<Null>	<Null>	0	0	60000	S. Schueller	
132169	5/17/2021 14:18	Residual	Red	14:18	15:18	200	1.7	2.2	0	0	12000	Mike Rock	
132168	5/17/2021 14:09	Residual	Red	13:00	14:00	200	1.6	2.2	0	0	12000	Mike Rock	
132166	5/17/2021 11:35	Residual	Red	11:35	12:35	200	1.6	2.2	0	0	12000	Mike Rock	
132563	5/17/2021 10:44	Residual	Red	10:40	11:00	200	1.8	2.2	0	0	4000	Mike Rock	
132165	5/17/2021 9:41	Residual	Red	9:41	10:01	200	2	2.2	0	0	4000	Mike Rock	
132164	5/17/2021 9:11	Residual	Red	9:11	9:31	200	2.1	2.2	0	0	4000	Mike Rock	
132163	5/17/2021 9:08	Residual	Red	9:08	9:28	200	2.1	2.2	0	0	4000	Mike Rock	
133773	5/17/2021 8:36	Auto Flush	Green	200	430	200	<Null>	<Null>	0	0	30000	S. Schueller	Hwy 84
133772	5/17/2021 8:33	Auto Flush	Green	200	430	200	<Null>	<Null>	0	0	30000	S. Schueller	Hwy 62
133769	5/17/2021 8:29	Auto Flush	Brown	200	600	100	<Null>	<Null>	0	0	24000	S. Schueller	
133764	5/17/2021 8:19	Auto Flush	Pear Orchard	200	600	50	<Null>	<Null>	0	0	12000	S. Schueller	
132167	5/14/2021 13:17	Other	Blue 1	5/3/2021	5/14/2021	15	0	0	0	0	15840	Other	Tim L. Blow off left on partially
131774	5/14/2021 11:38	Quality Complaint	Yellow	900	1130	150	2	3.12	0	0	31500	S. Schueller	
131773	5/14/2021 9:28	Auto Flush	Yellow	200	430	200	<Null>	<Null>	0	0	30000	S. Schueller	
131772	5/14/2021 9:26	Auto Flush	Pear Orchard	200	600	50	<Null>	<Null>	0	0	12000	S. Schueller	
131768	5/14/2021 9:20	Auto Flush	Brown	200	600	100	<Null>	<Null>	0	0	24000	S. Schueller	
131764	5/14/2021 9:12	Auto Flush	Green	200	430	200	<Null>	<Null>	0	0	30000	S. Schueller	Hwy 84
131367	5/13/2021 15:02	Residual	Red	15:02	15:22	200	2.1	2.2	0	0	4000	Mike Rock	
130566	5/13/2021 14:46	Residual	Pear Orchard	1020	245	277	0.5	2	0	0	69250	S. Schueller	
131366	5/13/2021 14:20	Residual	Red	14:19	14:39	200	2.1	2.2	0	0	4000	Mike Rock	
131365	5/13/2021 13:45	Residual	Red	13:48	14:08	200	2.1	2.2	0	0	4000	Mike Rock	
131364	5/13/2021 13:12	Residual	Red	13:13	13:33	200	2	2.2	0	0	4000	Mike Rock	
131363	5/13/2021 12:38	Residual	Red	12:44	13:04	200	2	2.2	0	0	4000	Mike Rock	
131770	5/13/2021 9:23	Auto Flush	Purple	200	600	250	<Null>	<Null>	0	0	60000	S. Schueller	
130963	5/12/2021 14:26	Residual	Pear Orchard	922	222	250	0.81	2.6	0	0	75000	S. Schueller	
131767	5/12/2021 9:19	Auto Flush	Brown	200	600	100	<Null>	<Null>	0	0	24000	S. Schueller	
130565	5/11/2021 10:23	Residual	Pear Orchard	1009	1019	310	0.77	2	0	0	3100	S. Schueller	Couldn't locate blowoff. Flushed at hydrant 616 Pike St.
130564	5/11/2021 10:04	Residual	Pear Orchard	945	1000	310	1.2	2	0	0	4650	S. Schueller	Couldn't locate blowoffs the end of the lines. Flushed at 615 Cedar Dr.

131769	5/11/2021 9:22	Auto Flush	Purple	200	600	250	<Null>	<Null>	0	0	60000	S. Schueller		
130563	5/11/2021 9:18	Quality Complaint	Downtown	905	915	350	0.8	2.4	0	0	3500	S. Schueller		
130172	5/10/2021 15:05	Residual	Blue 1	137	300	650	<Null>	2.2	0	0	53950	Maintenance		
130171	5/10/2021 14:50	Residual	Pear Orchard	217	245	650	0.8	2.2	0	0	18200	S. Schueller		
130170	5/10/2021 14:15	Residual	Pear Orchard	145	215	310	2.2	1.1	0	0	9300	S. Schueller		
130169	5/10/2021 13:41	Residual	Pear Orchard	1240	140	310	0.43	2.2	0	0	18600	S. Schueller		
130168	5/10/2021 12:34	Residual	Pear Orchard	1215	1232	530	0.53	2.2	0	0	9010	S. Schueller		
130167	5/10/2021 12:26	Residual	Blue 1	958	1215	600	<Null>	2.2	0	0	81000	Maintenance		
130166	5/10/2021 12:10	Residual	Pear Orchard	1140	1208	530	0.5	2.2	0	0	14840	S. Schueller		
130165	5/10/2021 11:31	Residual	Pear Orchard	1120	1130	530	0.7	2.2	0	0	5300	S. Schueller		
130164	5/10/2021 11:16	Residual	Pear Orchard	1105	1115	310	0.9	2.2	0	0	3100	S. Schueller		
130163	5/10/2021 10:42	Residual	Pear Orchard	920	1040	750	0.5	2.1	0	0	60000	S. Schueller		
131771	5/10/2021 9:25	Auto Flush	Pear Orchard	200	600	50	<Null>	<Null>	0	0	12000	S. Schueller		
131766	5/10/2021 9:18	Auto Flush	Brown	200	600	100	<Null>	<Null>	0	0	24000	S. Schueller		
131765	5/10/2021 9:15	Auto Flush	Green	200	430	200	<Null>	<Null>	0	0	30000	S. Schueller	Hwy 62	
131763	5/10/2021 9:11	Auto Flush	Green	200	430	200	<Null>	<Null>	0	0	30000	S. Schueller	Hwy 84	
129043	5/7/2021 14:14	Residual	Blue 1	130	150	50	3.8	3.9	0	0	1000	Maintenance		
129037	5/7/2021 13:42	Residual	Blue 1	1140	1200	200	3.3	3.6	0	0	4000	Maintenance	Bh put in for cs	
129035	5/7/2021 13:39	Residual	Blue 1	1245	105	250	2.8	3.9	0	0	5000	Maintenance		
129023	5/7/2021 13:32	Residual	Blue 1	100	130	150	3	3.9	0	0	4500	Maintenance	Bh put in for cs	
129009	5/7/2021 11:31	Residual	Blue 1	200	230	50	2.4	2.3	0	0	1500	Maintenance	Bh put in for cs	
128996	5/7/2021 10:49	Residual	Blue 1	835	855	200	2.5	3.9	0	0	4000	Maintenance		
128986	5/7/2021 10:25	Residual	Blue 1	130	150	50	3.8	3.9	0	0	1000	Maintenance		
128979	5/7/2021 10:05	Auto Flush	Yellow	200	430	200	<Null>	<Null>	0	0	30000	S. Schueller		
128978	5/7/2021 10:04	Auto Flush	Pear Orchard	200	600	50	<Null>	<Null>	0	0	12000	S. Schueller		
128971	5/7/2021 9:57	Auto Flush	Brown	200	600	100	<Null>	<Null>	0	0	24000	S. Schueller		
128964	5/7/2021 9:50	Auto Flush	Green	200	430	200	<Null>	<Null>	0	0	30000	S. Schueller	Hwy 84	
128583	5/6/2021 14:48	Residual	Blue 1	235	245	200	2.5	2.8	0	0	2000	Maintenance		
128582	5/6/2021 14:21	Residual	Blue 1	204	219	250	1.8	2.7	0	0	3750	Water Quality		
128581	5/6/2021 13:52	Residual	Blue 1	140	150	550	2.5	2.8	0	0	5500	Maintenance		
128580	5/6/2021 13:33	Residual	Blue 1	121	131	550	2.2	2.8	0	0	5500	Maintenance		
128579	5/6/2021 13:15	Residual	Blue 1	103	113	550	2.4	2.8	0	0	5500	Maintenance	<Null>	
128578	5/6/2021 12:49	Residual	Blue 1	1236	1246	550	2.3	2.8	0	0	5500	Maintenance		
128577	5/6/2021 12:31	Residual	Blue 1	1203	1228	550	2.2	2.8	0	0	13750	Maintenance		
128576	5/6/2021 10:56	Residual	Blue 1	1035	1050	550	2.5	2.8	0	0	8250	Maintenance		
128574	5/6/2021 10:28	Residual	Blue 1	925	1025	300	2.5	2.9	0	0	18000	Maintenance		
128975	5/6/2021 10:01	Auto Flush	Purple	200	600	250	<Null>	<Null>	0	0	60000	S. Schueller		
128163	5/5/2021 22:38	Residual	Blue 1	1015	1035	550	2.1	2.7	0	0	11000	Maintenance		
128575	5/5/2021 12:46	Residual	Blue 1	1246	110	600	1.7	2.6	0	0	14400	Maintenance		
128167	5/5/2021 11:43	Residual	Blue 1	1128	1138	300	2	2.6	0	0	3000	Maintenance		
128166	5/5/2021 11:21	Residual	Blue 1	1053	1113	600	2.2	2.6	0	0	12000	Maintenance		
128970	5/5/2021 9:56	Auto Flush	Brown	200	600	100	<Null>	<Null>	0	0	24000	S. Schueller		
127763	5/4/2021 14:32	Residual	Blue 1	205	226	550	1.1	2.2	0	0	11550	Maintenance		
127363	5/4/2021 14:31	Residual	<Null>	Blue 1	142	157	250	2.2	2.2	0	0	3750	Maintenance	
128973	5/4/2021 10:00	Auto Flush	Purple	200	600	250	<Null>	<Null>	0	0	60000	S. Schueller		
126965	5/3/2021 14:30	Residual	Blue 1	205	225	250	1.6	2.6	0	0	5000	Maintenance		
126964	5/3/2021 13:48	Residual	Blue 1	123	143	550	1.9	2.4	0	0	11000	Maintenance		
126963	5/3/2021 11:20	Residual	Blue 1	1056	1116	150	2.1	2.4	0	0	3000	Maintenance		
128976	5/3/2021 10:03	Auto Flush	Pear Orchard	200	600	50	<Null>	<Null>	0	0	12000	S. Schueller		
128968	5/3/2021 9:55	Auto Flush	Brown	200	600	100	<Null>	<Null>	0	0	24000	S. Schueller		

128966	5/3/2021 9:53	Auto Flush	Green	200	430	100	<Null>	<Null>	0	0	30000	S. Schueller	Hwy 62
128963	5/3/2021 9:44	Auto Flush	Green	200	430	200	<Null>	<Null>	0	0	30000	S. Schueller	Hwy 84
129365	5/3/2021 9:23	Residual	Blue 1	906	920	150	2.9	3	0	0	2100	Maintenance	
128164	5/3/2021 9:20	Residual	Red	920	940	200	<Null>	<Null>	0	0	4000	Maintenance	
129012	5/3/2021 9:04	Residual	Blue 1	850	900	150	2.8	3.1	0	0	1500	Maintenance	
129011	5/3/2021 8:50	Residual	Blue 1	830	845	100	3.1	3.1	0	0	1500	Maintenance	Bh put in for cs
129010	4/30/2021 11:32	Residual	Blue 1	240	310	100	3.2	3.6	0	0	3000	Maintenance	Bh put in for cs
129364	4/30/2021 11:30	Residual	Blue 1	120	150	50	3.2	3.5	0	0	1500	Maintenance	Bh put in for cs
129008	4/30/2021 11:29	Residual	Blue 1	1245	115	50	3.3	3.6	0	0	1500	Maintenance	Bh put in for cs
129007	4/30/2021 11:27	Residual	Blue 1	1110	1140	150	3.5	3.9	0	0	4500	Maintenance	Bh put in for cs
129006	4/30/2021 10:30	Residual	Blue 1	1030	1100	200	1.8	2.2	0	0	6000	Maintenance	Bh put in for cs
128573	4/30/2021 7:57	Auto Flush	Green	200	430	200	<Null>	<Null>	0	0	30000	S. Schueller	Hwy 84
128570	4/30/2021 7:49	Auto Flush	Brown	200	600	100	<Null>	<Null>	0	0	24000	S. Schueller	
128565	4/30/2021 7:41	Auto Flush	Pear Orchard	200	600	50	<Null>	<Null>	0	0	12000	S. Schueller	
128563	4/30/2021 7:38	Auto Flush	Yellow	200	430	200	<Null>	<Null>	0	0	30000	S. Schueller	
129005	4/29/2021 13:00	Residual	Blue 1	100	130	200	3	3.6	0	0	6000	Maintenance	Bh put in for cs
129004	4/29/2021 11:22	Residual	Blue 1	1105	1135	200	3.9	3.9	0	0	6000	Maintenance	Bh put in for cs
129003	4/29/2021 11:21	Residual	Blue 1	1040	1100	200	3.7	3.7	0	0	4000	Maintenance	Bh put in for cs
129002	4/29/2021 10:00	Residual	Blue 1	1000	1030	200	3.2	3.8	0	0	6000	Maintenance	Bh put in for cs
129001	4/29/2021 9:40	Residual	Blue 1	940	955	200	3.2	3.7	0	0	3000	Maintenance	Bh put in for cs
129000	4/29/2021 9:05	Residual	Blue 1	905	935	200	2.8	3.1	0	0	6000	Maintenance	Bh put in for cs
128567	4/29/2021 7:45	Auto Flush	Purple	200	600	250	<Null>	<Null>	0	0	60000	S. Schueller	
129044	4/28/2021 14:16	Residual	Blue 1	240	255	50	3.3	3.5	0	0	750	Water Quality	
129042	4/28/2021 13:45	Residual	Blue 1	830	900	200	3.2	3.5	0	0	6000	Maintenance	Bh put in for cs
129041	4/28/2021 13:44	Residual	Blue 1	215	250	200	3	3.6	0	0	7000	Maintenance	Bh put in for cs
129040	4/28/2021 13:43	Residual	Blue 1	140	210	200	3.2	3.8	0	0	6000	Maintenance	Bh put in for cs
129039	4/28/2021 13:42	Residual	Blue 1	100	130	200	2.8	3.7	0	0	6000	Maintenance	Bh put in for cs
129036	4/28/2021 13:40	Residual	Blue 1	1105	1130	200	3.6	3.8	0	0	5000	Maintenance	Bh put in for cs
129034	4/28/2021 13:38	Residual	Blue 1	1035	1100	200	3.7	3.8	0	0	5000	Maintenance	Bh put in for cs
129033	4/28/2021 13:37	Residual	Blue 1	1020	1030	200	3.9	3.9	0	0	2000	Maintenance	Bh put in for cs
129032	4/28/2021 13:35	Residual	Blue 1	1000	1015	200	3.8	3.8	0	0	3000	Maintenance	Bh put in for cs
129030	4/28/2021 9:10	Residual	Blue 1	905	925	200	3.6	3.8	0	0	4000	Maintenance	Bh put in for cs
129028	4/28/2021 8:38	Residual	Blue 1	830	900	200	3.3	3.6	0	0	6000	Maintenance	Bh put in for cs
128569	4/28/2021 7:48	Auto Flush	Brown	200	600	100	<Null>	<Null>	0	0	24000	S. Schueller	
129027	4/27/2021 14:40	Residual	Blue 1	240	300	200	3.6	3.7	0	0	4000	Maintenance	Bh put in for cs
129763	4/27/2021 14:19	Residual	Blue 1	300	325	300	0	3.8	0	0	7500	Maintenance	
129026	4/27/2021 14:15	Residual	Blue 1	210	230	200	3.6	3.8	0	0	4000	Maintenance	Bh put in for cs
129038	4/27/2021 13:41	Residual	Blue 1	110	125	50	3	125	0	0	750	Maintenance	
129025	4/27/2021 13:37	Residual	Blue 1	135	200	150	3.7	3.8	0	0	3750	Maintenance	Bh put in for cs
129029	4/27/2021 12:38	Residual	Blue 1	1220	1240	200	2.9	3.2	0	0	4000	Water Quality	
129024	4/27/2021 12:22	Residual	Blue 1	1130	1150	300	3.3	3.6	0	0	6000	Water Quality	
129022	4/27/2021 12:19	Residual	Blue 1	1140	1200	200	3.9	3.9	0	0	4000	Maintenance	Bh put in for cs
129017	4/27/2021 12:10	Residual	Blue 1	1130	1150	300	3.3	3.6	0	0	6000	Maintenance	
129021	4/27/2021 11:31	Residual	Blue 1	1110	1130	200	3.9	3.9	0	0	4000	Maintenance	Bh put in for cs
129020	4/27/2021 11:00	Residual	Blue 1	1045	1100	200	3.7	3.9	0	0	3000	Maintenance	Bh put in for cs
129019	4/27/2021 10:20	Residual	Blue 1	1015	1035	200	3.8	3.7	0	0	4000	Maintenance	Bh put in for cs
129018	4/27/2021 9:54	Residual	Blue 1	950	1010	200	3.8	3.9	0	0	4000	Maintenance	Bh put in for cs
129031	4/27/2021 9:41	Residual	Blue 1	930	950	200	3	3.5	0	0	4000	Maintenance	Bh put in for cs
129366	4/27/2021 9:30	Residual	Blue 1	930	945	200	3.8	3.8	0	0	3000	Maintenance	Bh put in for cs
129015	4/27/2021 9:00	Residual	Blue 1	900	925	50	3.6	3.8	0	0	1250	Maintenance	Bh put in for cs

128566	4/27/2021 7:44	Auto Flush	Purple	200	600	250	<Null>	<Null>	0	0	60000	S. Schueller		
126563	4/26/2021 23:22	Leak		10:30 PM	11:30 PM	400	0	2.2	0	0	24000	Other		
129016	4/26/2021 12:07	Residual	Blue 1	1030	1100	300	3.7	3.9	0	0	9000	S. Schueller		
129014	4/26/2021 12:03	Residual	Blue 1	1000	1025	150	0	3.9	0	0	7500	S. Schueller		
129013	4/26/2021 11:56	Residual	Blue 1	930	950	150	2	3	0	0	3000	S. Schueller		
141773	4/26/2021 11:27	Other	Downtown	2:00	7:30	750	0	0	0	0	247500			
128999	4/26/2021 10:52	Residual	Blue 1	905	925	200	3.7	3.7	0	0	4000	S. Schueller		
128572	4/26/2021 7:54	Auto Flush	Green	200	430	200	<Null>	<Null>	0	0	30000	S. Schueller	Hwy 84	
128571	4/26/2021 7:52	Auto Flush	Green	200	600	100	<Null>	<Null>	0	0	30000	S. Schueller	Hwy 62	
128568	4/26/2021 7:47	Auto Flush	Brown	200	600	100	<Null>	<Null>	0	0	24000	S. Schueller		
128564	4/26/2021 7:40	Auto Flush	Pear Orchard	200	600	50	<Null>	<Null>	0	0	12000	S. Schueller		
126174	4/23/2021 13:25	Auto Flush	Pear Orchard	200	600	50	<Null>	1.2	0	0	12000	S. Schueller		
141777	4/23/2021 12:36	Other	Downtown	3:00	4:00	400	0	0	0	0	24000			
126172	4/23/2021 11:36	Auto Flush	Yellow	200	430	200	<Null>	2.6	0	0	30000	S. Schueller		
126169	4/23/2021 10:05	Auto Flush	Brown	100	600	100	<Null>	1.7	0	0	24000	S. Schueller		
126166	4/23/2021 9:25	Residual	Green	925	1100	200	<Null>	<Null>	0	0	30000	S. Schueller		
126165	4/23/2021 9:24	Auto Flush	Green	200	430	200	<Null>	<Null>	0	0	30000	S. Schueller	Hwy 84	
125779	4/22/2021 14:30	Residual	Blue 2	220	230	150	2.1	2.7	0	0	1500	S. Schueller		
125778	4/22/2021 14:14	Residual	Blue 2	204	214	150	2.7	2.7	0	0	1500	S. Schueller		
125777	4/22/2021 14:02	Residual	Blue 2	152	202	150	2.7	2.7	0	0	1500	S. Schueller		
125776	4/22/2021 13:51	Residual	Blue 2	141	151	150	2.2	2.6	0	0	1500	S. Schueller		
125775	4/22/2021 13:39	Residual	Blue 2	129	139	150	2.4	2.6	0	0	1500	S. Schueller		
125774	4/22/2021 13:25	Residual	Blue 2	115	125	150	2.7	2.7	0	0	1500	S. Schueller		
125773	4/22/2021 13:14	Residual	<Null>	Blue 2	103	113	150	2.7	2.7	0	0	1500	S. Schueller	
125772	4/22/2021 13:00	Residual	Blue 2	1250	100	150	2	2.7	0	0	1500	S. Schueller		
125771	4/22/2021 12:42	Residual	Blue 2	1231	1241	150	1.3	2.5	0	0	1500	S. Schueller		
141778	4/22/2021 12:39	Other	Green	8:30	12:30	250	0	0	0	0	60000			
125770	4/22/2021 12:27	Residual	Blue 2	1217	1227	150	<Null>	2.5	0	0	1500	S. Schueller	Blowoff pipe is broken underground	
125769	4/22/2021 12:15	Residual	Blue 2	1205	1215	150	0.9	2.5	0	0	1500	S. Schueller		
125768	4/22/2021 12:02	Residual	Blue 2	1152	1202	150	1.8	2.5	0	0	1500	S. Schueller		
125767	4/22/2021 11:38	Residual	Blue 2	1128	1138	150	1.9	2.6	0	0	1500	S. Schueller		
125766	4/22/2021 11:22	Residual	Blue 2	1112	1122	150	2.1	2.5	0	0	1500	S. Schueller		
125765	4/22/2021 11:12	Residual	Blue 2	1055	1110	150	2	2.5	0	0	2250	S. Schueller		
125764	4/22/2021 10:48	Residual	Blue 2	915	1040	150	0	2.5	0	0	12750	S. Schueller		
125763	4/22/2021 10:44	Residual	Blue 1	8:30	10:40	200	2.4	0	0	0	26000	Maintenance		
128989	4/22/2021 10:29	Residual	Blue 1	230	245	150	3.9	3.9	0	0	2250	S. Schueller		
128987	4/22/2021 10:27	Residual	Blue 1	130	155	150	1.9	2.4	0	0	3750	Maintenance		
126171	4/22/2021 10:26	Auto Flush	Purple	200	600	250	<Null>	2.3	0	0	60000	S. Schueller		
128985	4/22/2021 10:23	Residual	Blue 1	108	124	50	3.7	3.7	0	0	800	Maintenance		
128984	4/22/2021 10:21	Residual	Blue 1	1055	1115	300	3.8	3.8	0	0	6000	Maintenance		
128983	4/22/2021 10:19	Residual	Blue 1	1035	1050	300	3.6	3.9	0	0	4500	S. Schueller		
128982	4/22/2021 10:17	Residual	Blue 1	1010	1025	350	3.9	3.9	0	0	5250	S. Schueller		
128981	4/22/2021 10:15	Residual	Blue 1	942	957	150	3.9	3.9	0	0	2250	S. Schueller		
128980	4/22/2021 10:13	Residual	Blue 1	920	940	50	3.8	3.8	0	0	1000	Maintenance		
126163	4/22/2021 8:42	Residual	Blue 1	3:30	3:56	200	0	2.6	0	0	5200	Maintenance		
128165	4/21/2021 14:00	Residual	Blue 1	200	1115	150	2	2.2	0	0	2160000	Maintenance		
128998	4/21/2021 13:40	Residual	Blue 1	140	200	300	3.3	3.4	0	0	6000	Maintenance	Bh put in for cs	
128997	4/21/2021 13:15	Residual	Blue 1	115	135	300	3	3.6	0	0	6000	Maintenance	Bh put in for cs	
128995	4/21/2021 12:45	Residual	Blue 1	1245	107	400	3.7	3.8	0	0	8800	Maintenance	Bh put in for cs	
129363	4/21/2021 12:30	Residual	Blue 1	1230	1240	150	2	2.2	0	0	1500	Maintenance	Bh put in for cs	

128994	4/21/2021 12:05	Residual	Blue 1	1205	1225	350	3.5	3.7	0	0	7000	Maintenance	Bh put in for cs	
128993	4/21/2021 11:32	Residual	Blue 1	1132	1200	200	3.3	3.6	0	0	5600	Maintenance	Bh put in for cs	
125363	4/21/2021 11:22	<Null>	Blue 1	7:10	11:21	100	0	2.4	0	0	19100	Maintenance		
128992	4/21/2021 11:15	Residual	Blue 1	1115	1130	150	3.7	3.8	0	0	2250	Maintenance	Bh put in for cs	
128991	4/21/2021 10:40	Residual	Blue 1	1040	1100	300	<Null>	3.7	0	0	6000	Maintenance	Bh put in for cs	
128990	4/21/2021 10:10	Residual	Blue 1	1010	1025	150	3.1	3.2	0	0	2250	Maintenance	Bh put in for cs	
126168	4/21/2021 10:05	Auto Flush	Brown	200	600	100	<Null>	<Null>	0	0	24000	S. Schueller		
128988	4/21/2021 8:55	Residual	Blue 1	855	910	250	3.5	3.6	0	0	3750	Maintenance	Bh put in for cs	
124183	4/20/2021 15:40			3:30	4:00	350	0	2.4	0	0	0			
124182	4/20/2021 15:25		Limestone In	Blue 1	3:00	3:25	350	3.3	3.5	0	0	8750	Maintenance	
124963	4/20/2021 14:55		Bedrock In	Blue 1	2:35	2:55	250	3.5	3.7	0	0	5000	Maintenance	
124181	4/20/2021 14:10		Shale In	Blue 1	2:10	2:30	300	3.8	3.9	0	0	6000	Maintenance	
124178	4/20/2021 13:53	Residual		Blue 2	130	150	0	2.6	0	0	3000	S. Schueller		
124563	4/20/2021 13:21	Residual		Blue 2	107	117	530	1.7	2.2	0	0	5300	S. Schueller	
124180	4/20/2021 13:19		Sante fe trail	Blue 1	1:05	1:25	200	3.6	3.9	0	0	0	Maintenance	
124176	4/20/2021 13:00	Residual		Blue 2	1240	100	530	1.7	2.2	0	0	10600	S. Schueller	
141779	4/20/2021 12:44	Other		Blue 1	8:30	4:00	100	0	0	0	0	45000		
124179	4/20/2021 12:40		End of line St. John r	Blue 1	12:40	1:00	180	0.8	2.9	0	0	3600	Maintenance	
124177	4/20/2021 12:35		Spears In	Blue 1	12:15	12:35	150	2.9	3.2	0	0	0	Maintenance	
124175	4/20/2021 12:35	Residual		Blue 2	1220	1235	530	1.9	2.2	0	0	7950	S. Schueller	
124174	4/20/2021 12:15	Residual		Blue 2	1205	1215	340	2	2.2	0	0	3400	S. Schueller	
124173	4/20/2021 12:03	Residual		Blue 2	1150	1200	530	2	2.2	0	0	5300	S. Schueller	
124172	4/20/2021 11:45	Residual		Blue 2	1116	1144	250	1.8	2.2	0	0	7000	S. Schueller	
124171	4/20/2021 11:44		Crisp rd	Blue 1	11:45	12:00	200	2.5	3.7	0	0	3000	Maintenance	
128977	4/20/2021 11:25	Residual		Blue 1	1125	1140	200	2.5	3.3	0	0	3000	Maintenance	Bh put in for cs
124170	4/20/2021 11:11		Goodman In	Blue 1	10:50	11:10	200	1.9	3.7	0	0	4000	Maintenance	
124169	4/20/2021 11:03	Residual		Blue 2	1002	1102	200	<Null>	2.4	0	0	12000	S. Schueller	
126170	4/20/2021 10:26	Auto Flush		Purple	200	600	250	<Null>	<Null>	0	0	60000	S. Schueller	
124168	4/20/2021 10:07		West AnJou ct	Blue 1	10:07		350	1.6	3.2	0	0	7000	Maintenance	
124167	4/20/2021 9:53	Residual		Blue 2	936	953	340	1	2.3	0	0	5780	S. Schueller	
128974	4/20/2021 9:50	Residual		Blue 1	950	1005	350	3.4	3.4	0	0	5250	Maintenance	Bh put in for cs
124166	4/20/2021 9:42		Braeburn ct	Blue 1	9:30	9:40	350	3	3.3	0	0	3500	Maintenance	
124165	4/20/2021 9:26	Residual		Blue 2	914	924	340	2.1	2.5	0	0	3400	Other	
124164	4/20/2021 9:08		J.S. Mobley	Blue 1	8:53	9:08	300	2.5	3.9	0	0	4500	Maintenance	
128972	4/19/2021 14:34	Residual		Blue 1	234	244	200	3.9	3.9	0	0	2000	Maintenance	Bh put in for cs
128969	4/19/2021 13:45	Residual		Blue 1	145	205	200	3.2	3.8	0	0	4000	Maintenance	Bh put in for cs
126173	4/19/2021 13:24	Auto Flush		Pear Orchard	200	600	50	<Null>	<Null>	0	0	12000	S. Schueller	
128967	4/19/2021 13:20	Residual		Blue 1	120	130	300	3.5	3.9	0	0	3000	Maintenance	Bh put in for cs
128965	4/19/2021 13:07	Residual		Blue 1	107	117	150	3.7	3.9	0	0	1500	Maintenance	Bh put in for cs
126167	4/19/2021 10:03	Auto Flush		Brown	200	600	100	<Null>	<Null>	0	0	24000	S. Schueller	
126164	4/19/2021 8:46	Auto Flush		Green	200	600	100	<Null>	1.4	0	0	30000	S. Schueller	Hwy 62
122969	4/18/2021 11:50	Residual		Blue 2	1138	1148	340	1	2.3	0	0	3400	S. Schueller	
123379	4/16/2021 14:45	Residual		Green	145	245	340	0.7	2.3	0	0	20400	S. Schueller	
123763	4/16/2021 11:16	Residual		Blue 3	858	1108	200	<Null>	2.82	0	0	26000	S. Schueller	
123378	4/16/2021 11:15	Residual		Red	858	1108	200	<Null>	2	0	0	26000	S. Schueller	
123377	4/16/2021 10:51	Residual		Blue 1	1039	1049	550	3.1	3.2	0	0	5500	Maintenance	
123376	4/16/2021 10:34	Residual		Purple	923	1033	250	0.9	3.09	0	0	17500	S. Schueller	
123375	4/16/2021 10:29	Residual		Blue 1	1015	1025	550	3.1	3.2	0	0	5500	Maintenance	
123374	4/16/2021 10:13	Residual		Brown	940	1012	250	0.5	2.54	0.005	0.18	8000	S. Schueller	
123373	4/16/2021 9:17	Residual		Blue 1	850	910	550	2.6	3.1	0	0	11000	Maintenance	Bh

123372	4/16/2021 7:43	Auto Flush	Green	200	430	200	<Null>	<Null>	0	0	30000	S. Schueller	Hwy 84
123370	4/16/2021 7:38	Auto Flush	Brown	200	600	100	<Null>	<Null>	0	0	24000	S. Schueller	
123365	4/16/2021 7:31	Auto Flush	Pear Orchard	200	600	50	<Null>	<Null>	0	0	12000	S. Schueller	
123363	4/16/2021 7:27	Auto Flush	Yellow	200	430	200	<Null>	<Null>	0	0	30000	S. Schueller	
122983	4/15/2021 15:02	Residual	Blue 1	247	258	180	1.5	3.1	0	0	1980	Maintenance	Bh
122982	4/15/2021 14:38	Residual	Blue 2	227	237	530	2	2.4	0	0	5300	S. Schueller	
122981	4/15/2021 14:30	Residual	Blue 2	220	225	530	2	2.2	0	0	1060	S. Schueller	Water running to the house
122980	4/15/2021 14:26	Residual	Blue 1	2.9	3.3	850	2.9	3.3	0	0	10200	Maintenance	Bh
122979	4/15/2021 14:18	Residual	Blue 2	208	218	530	2.1	2.4	0	0	5300	S. Schueller	Flushed at hydrant. Car was over blowoff
122978	4/15/2021 14:06	Residual	Blue 2	148	204	530	2	2.4	0	0	14840	S. Schueller	
122977	4/15/2021 13:44	Residual	Blue 2	132	143	530	2.2	2.4	0	0	5830	S. Schueller	
122976	4/15/2021 13:31	Residual	Blue 1	107	130	550	<Null>	3.2	0	0	12650	Maintenance	Bh
122975	4/15/2021 13:28	Residual	Blue 2	110	127	340	2	2.4	0	0	5780	S. Schueller	
122974	4/15/2021 13:09	Residual	Blue 2	1250	108	430	2	2	0	0	6120	S. Schueller	Running around the house
122973	4/15/2021 13:01	Residual	Blue 1	1240	100	800	<Null>	3.2	0	0	16000	Maintenance	Bh
122972	4/15/2021 12:46	Residual	Blue 2	1226	1245	340	2	2.3	0	0	6460	S. Schueller	
122971	4/15/2021 12:31	Residual	Blue 1	1217	1228	800	3.1	3.4	0	0	8800	Maintenance	Bh
122970	4/15/2021 12:20	Residual	Blue 2	1203	1219	340	1.1	2.3	0	0	5440	S. Schueller	
122968	4/15/2021 11:31	Residual	Blue 2	1120	1130	340	2	2.3	0	0	3400	S. Schueller	
122967	4/15/2021 11:13	Residual	Blue 2	1051	1111	530	1.3	2.4	0	0	10600	S. Schueller	
122966	4/15/2021 11:06	Residual	Blue 1	1053	1105	550	2.6	3.4	0	0	6600	Maintenance	Bh
122965	4/15/2021 10:49	Residual	Blue 2	1030	1048	530	1.1	2.2	0	0	9540	S. Schueller	
122964	4/15/2021 10:41	Residual	Blue 1	1026	1040	500	<Null>	3.3	0	0	7000	Maintenance	Bh
122963	4/15/2021 10:38	Residual	Blue 2	957	1017	530	1.8	2.4	0	0	10600	S. Schueller	
124163	4/15/2021 9:03	New Line	dden oaks subdivisic	Blue 2	900	345	0	2	0	0	60750	Other	
123367	4/15/2021 7:34	Auto Flush	Purple	200	600	250	<Null>	<Null>	0	0	60000	S. Schueller	
122574	4/14/2021 15:19	Residual	Green	1032	1115	225	<Null>	2.5	0	0	9675	Maintenance	Bh
122573	4/14/2021 15:17	Residual	Green	215	230	150	0.8	2.7	0	0	2250	Maintenance	Bh
122572	4/14/2021 15:16	Residual	Green	246	304	400	1.1	2.9	0	0	7200	Maintenance	Bh
122571	4/14/2021 14:33	Leak	Blue 1	205	230	150	<Null>	3.2	0	0	3750	S. Schueller	
122570	4/14/2021 14:07	Residual	Blue 2	155	205	530	1.8	2.3	0	0	5300	S. Schueller	
122569	4/14/2021 13:52	Residual	Green	134	152	180	<Null>	3.2	0	0	3240	Maintenance	Bh
122568	4/14/2021 13:37	Leak	Blue 2	1100	120	300	<Null>	3.1	0	0	42000	S. Schueller	
122567	4/14/2021 13:26	Residual	Green	113	123	180	2.2	3.5	0	0	1800	Maintenance	Bh
122566	4/14/2021 13:03	Investigative Sample	Blue 1	1040	1110	530	<Null>	3.3	0	0	15900	S. Schueller	
141782	4/14/2021 12:56		Blue 2	10:00	3:00	350	0	0	0	0	105000		
122565	4/14/2021 10:10	Residual	Green	947	1007	180	1.5	2.1	0	0	3600	Maintenance	Bh
122564	4/14/2021 9:38	Residual	Green	922	937	200	2.8	2.6	0	0	3000	Maintenance	Bh
122563	4/14/2021 9:08	Residual	Green	854	905	450	3.3	3.7	0	0	4950	Maintenance	Bh
122163	4/14/2021 9:04	New Line	Blue 1	330	930	200	0	2	0	0	1200	Maintenance	
123369	4/14/2021 7:37	Auto Flush	Brown	200	600	100	<Null>	<Null>	0	0	24000	S. Schueller	
121781	4/13/2021 14:02	Residual	Blue 2	152	202	200	2.2	2.5	0	0	2000	S. Schueller	
121780	4/13/2021 13:53	Residual	Blue 2	140	150	200	1.8	2.5	0	0	2000	S. Schueller	
121779	4/13/2021 13:38	Residual	Blue 2	128	138	200	1.3	2.4	0	0	2000	S. Schueller	
121778	4/13/2021 13:24	Residual	Blue 2	114	124	150	1.9	2.5	0	0	1500	S. Schueller	
121777	4/13/2021 13:06	Residual	Blue 2	1256	106	530	2.1	2.5	0	0	5300	S. Schueller	
121776	4/13/2021 12:51	Residual	Blue 2	1234	1250	340	2.2	2.5	0	0	5440	S. Schueller	
121775	4/13/2021 12:28	Residual	Blue 2	1218	1228	250	1.9	2.4	0	0	2500	S. Schueller	
121774	4/13/2021 12:16	Residual	Blue 2	1202	1215	250	2	2.5	0	0	3250	S. Schueller	
121773	4/13/2021 11:51	Residual	Blue 2	1135	1150	340	<Null>	2.5	0	0	5100	S. Schueller	Blow off pipe Broken underground

121772	4/13/2021 11:34	Residual	Blue 2	1122	1133	340	2	2.5	0	0	3400	S. Schueller	
121771	4/13/2021 11:09	Residual	Blue 2	1059	1109	530	2.2	2.6	0	0	5300	S. Schueller	
121770	4/13/2021 10:56	Residual	Blue 2	1045	1055	530	1.9	2.6	0	0	5300	S. Schueller	
121769	4/13/2021 10:30	Residual	Blue 2	1018	1028	340	2.1	2.6	0	0	3400	S. Schueller	
121768	4/13/2021 10:12	Residual	Blue 2	951	1005	530	0.6	2.6	0	0	7420	S. Schueller	
121767	4/13/2021 9:46	Residual	Blue 2	935	945	150	2	2.6	0	0	1500	S. Schueller	
121766	4/13/2021 9:45	Residual	Blue 2	930	940	150	2.2	2.6	0	0	1500	S. Schueller	
121765	4/13/2021 9:27	Residual	Blue 2	917	927	530	0.4	2.6	0	0	5300	S. Schueller	
121764	4/13/2021 9:16	Residual	Blue 2	905	915	530	2.2	2.6	0	0	5300	S. Schueller	
121763	4/13/2021 9:02	Residual	Blue 2	850	900	530	2.1	2.6	0	0	5300	S. Schueller	
123366	4/13/2021 7:34	Auto Flush	Purple	200	600	250	<Null>	<Null>	0	0	60000	S. Schueller	
121372	4/12/2021 13:45	Residual	Blue 2	135	145	530	2	2.6	0	0	5300	S. Schueller	
121371	4/12/2021 13:24	Residual	Blue 2	1320	1330	530	2.2	2.6	0	0	5300	S. Schueller	
121370	4/12/2021 13:09	Residual	Blue 2	1258	1308	500	2.4	2.6	0	0	5000	S. Schueller	
141781	4/12/2021 12:51	Other	Yellow	2:45	3:45	500	0	0	0	0	30000		
121369	4/12/2021 12:50	Residual	Blue 2	1240	1250	530	2.5	2.6	0	0	5300	S. Schueller	
121368	4/12/2021 12:35	Residual	Blue 2	12:24	12:34	310	<Null>	2.5	0	0	3100	S. Schueller	
121367	4/12/2021 12:08	Residual	Blue 2	12:07	12:17	530	2.5	2.6	0	0	5300	S. Schueller	
121366	4/12/2021 12:05	Residual	Blue 2	11:53	12:03	530	2.4	2.6	0	0	5300	S. Schueller	
121365	4/12/2021 10:31	Residual	Blue 2	10:18	10:28	530	2.3	2.5	0	0	5300	S. Schueller	
121364	4/12/2021 10:18	Residual	Green	928	1018	400	<Null>	2.3	0	0	20000	Maintenance	Bh
121363	4/12/2021 10:12	Residual	Blue 2	10:01	10:11	530	2.4	2.6	0	0	5300	S. Schueller	
120963	4/12/2021 9:55	Residual	Blue 2	944	954	530	2.3	2.5	0	0	5300	S. Schueller	
123371	4/12/2021 7:40	Auto Flush	Green	200	600	100	<Null>	<Null>	0	0	24000	S. Schueller	Hwy 62
123368	4/12/2021 7:36	Auto Flush	Brown	200	600	100	<Null>	<Null>	0	0	24000	S. Schueller	
123364	4/12/2021 7:30	Auto Flush	Pear Orchard	200	600	50	<Null>	<Null>	0	0	12000	S. Schueller	
141780	4/10/2021 12:48	Other	Blue 3	2:30	3:30	245	0	0	0	0	16500		
120566	4/9/2021 11:20	Residual	Pear Orchard	937	1120	650	<Null>	2.1	0	0	105950	S. Schueller	
120565	4/9/2021 7:40	Auto Flush	Yellow	200	430	200	<Null>	<Null>	0	0	30000	S. Schueller	
120564	4/9/2021 7:37	Auto Flush	Pear Orchard	200	400	50	<Null>	<Null>	0	0	12000	S. Schueller	
120563	4/9/2021 7:36	Auto Flush	Brown	200	600	100	<Null>	<Null>	0	0	24000	S. Schueller	
120163	4/9/2021 7:31	Auto Flush	Green	200	430	200	<Null>	<Null>	0	0	30000	S. Schueller	
119786	4/8/2021 15:31	Auto Flush	Purple	200	600	250	<Null>	<Null>	0	0	60000	S. Schueller	
119783	4/8/2021 15:25	Residual	Green	1245	105	175	3	3.3	0	0	2625	Maintenance	Bh
119782	4/8/2021 15:13	Residual	Green	1044	1104	200	3	3	0	0	4000	Maintenance	Bh
119781	4/8/2021 15:12	Residual	Green	220	310	400	<Null>	2.5	0	0	20000	Maintenance	Bh
119780	4/8/2021 14:56	Residual	Green	140	210	200	0.7	2.3	0	0	6000	Maintenance	Bh
119779	4/8/2021 14:55	Residual	Green	1232	1242	175	2	2.9	0	0	1750	Maintenance	Bh
119778	4/8/2021 14:22	Residual	Blue 2	150	220	530	2	2.5	0	0	15900	S. Schueller	
119777	4/8/2021 13:44	Residual	Blue 2	134	144	200	1.6	2.5	0	0	2000	S. Schueller	
119776	4/8/2021 13:31	Residual	Blue 2	120	130	200	1.7	2.5	0	0	2000	S. Schueller	
119775	4/8/2021 13:24	Residual	Blue 2	109	119	200	1.9	2.5	0	0	2000	S. Schueller	
119774	4/8/2021 13:05	Residual	Blue 2	1253	103	200	1.9	2.5	0	0	2000	S. Schueller	
119773	4/8/2021 12:52	Residual	Blue 2	1242	1252	200	1.8	2.5	0	0	2000	S. Schueller	
119772	4/8/2021 12:41	Residual	Blue 2	1231	1241	200	1.9	2.5	0	0	2000	S. Schueller	
119771	4/8/2021 12:31	Residual	Blue 2	1220	1230	200	2	2.5	0	0	2000	S. Schueller	
119770	4/8/2021 12:16	Residual	Blue 2	1204	1214	530	1.2	2.5	0	0	5300	S. Schueller	
119769	4/8/2021 11:24	Residual	Blue 2	1113	1123	200	1	2.5	0	0	2000	S. Schueller	
119768	4/8/2021 11:09	Residual	Green	1044	1104	200	3	3	0	0	4000	Maintenance	Bh
119767	4/8/2021 11:09	Residual	Blue 2	1030	1105	200	1.1	2.5	0	0	7000	S. Schueller	

119766	4/8/2021 10:27	Residual	Blue 2	1011	1025	150	0.9	2.5	0	0	2100	S. Schueller	
119765	4/8/2021 10:17	Residual	Green	1005	1015	150	3.4	3.7	0	0	1500	Maintenance	By
119764	4/8/2021 10:00	Residual	Blue 2	943	956	310	1.1	2.5	0	0	4030	S. Schueller	
119763	4/8/2021 9:38	Residual	Blue 2	857	937	310	<Null>	2.5	0	0	12400	S. Schueller	
118971	4/7/2021 15:15	Leak	Green	245	315	250	<Null>	2.2	0	0	7500	S. Schueller	
118970	4/7/2021 14:53	Residual	Green	240	250	150	1.8	2.2	0	0	1500	Maintenance	Bh
119363	4/7/2021 14:30	Residual	Green	217	227	150	1.8	2.3	0	0	1500	Maintenance	Bh
118969	4/7/2021 12:02	Residual	Green	1145	1200	180	2.4	2.2	0	0	2700	Maintenance	Bh
118968	4/7/2021 10:50	Residual	Green	1037	1048	180	1.8	2.1	0	0	1980	Maintenance	Bh
118967	4/7/2021 10:28	Residual	Green	1015	1025	175	2.4	2.2	0	0	1750	Maintenance	Bh
118966	4/7/2021 10:08	Residual	Green	955	1005	150	2.4	2.4	0	0	1500	Maintenance	Bh
118965	4/7/2021 9:48	Residual	Green	930	945	175	2.2	2.1	0	0	2625	Maintenance	Bh
118964	4/7/2021 9:23	Residual	Green	910	920	150	2.2	2.2	0	0	1500	Maintenance	Bh
118963	4/7/2021 9:02	Residual	Green	850	900	200	2.4	2.4	0	0	2000	Maintenance	Bh
118568	4/6/2021 15:38	New Line		11:00 AM	1:00 PM	30	0	0	0	0	3600		
119789	4/6/2021 15:36	Auto Flush	Brown	200	600	100	<Null>	<Null>	0	0	24000	S. Schueller	
119788	4/6/2021 15:35	Auto Flush	Brown	200	600	100	<Null>	<Null>	0	0	24000	S. Schueller	
119785	4/6/2021 15:31	Auto Flush	Purple	200	600	250	<Null>	<Null>	0	0	60000	S. Schueller	
118567	4/6/2021 12:12	Residual	Green	1157	1207	200	3.2	3.4	0	0	2000	Maintenance	Bh
118566	4/6/2021 11:35	Residual	Green	1022	1032	200	3.7	4	0	0	2000	Maintenance	Bh
118565	4/6/2021 11:13	Residual	Green	955	1010	200	<Null>	4.1	0	0	3000	Maintenance	Bh
118564	4/6/2021 10:39	Residual	Green	1025	1037	200	2.7	3.9	0	0	2400	Maintenance	Bh
118563	4/6/2021 9:33	Residual	Green	918	931	150	2.5	3	0	0	1950	Maintenance	Bh
119790	4/5/2021 15:40	Auto Flush	Green	200	600	100	<Null>	<Null>	0	0	30000	S. Schueller	Hwy 62
119787	4/5/2021 15:34	Auto Flush	Brown	200	600	100	<Null>	<Null>	0	0	24000	S. Schueller	
119784	4/5/2021 15:29	Auto Flush	Pear Orchard	200	600	50	<Null>	<Null>	0	0	12000	S. Schueller	
118191	4/5/2021 14:45	Residual	Red	200	245	150	0.5	1.5	0	0	6750	S. Schueller	
118190	4/5/2021 13:11	Residual	Pear Orchard	1255	110	350	0.8	2.5	0	0	5250	S. Schueller	
118189	4/5/2021 12:40	Residual	Blue 2	1230	1240	350	0.7	2.5	0	0	3500	S. Schueller	
118188	4/5/2021 12:18	Residual	Blue 2	1205	1215	340	1.8	2.6	0	0	3400	S. Schueller	
118187	4/5/2021 11:41	Residual	Blue 2	1055	1140	300	0.84	2.53	0	0	14700	S. Schueller	
118175	4/5/2021 10:33	Residual	Green	940	1033	250	0.9	2.61	0	0	13250	S. Schueller	
118163	4/5/2021 9:47	Residual	Brown	920	1220	100	0.7	<Null>	0	0	24000	S. Schueller	
116567	4/3/2021 11:13	Residual	Blue 2	1100	1113	310	1.8	2.5	0	0	4031	S. Schueller	
117772	4/2/2021 8:29	Auto Flush	Green	1200	230	200	<Null>	<Null>	0	0	30000	S. Schueller	Hwy 86
117769	4/2/2021 8:23	Auto Flush	Green	200	430	200	<Null>	<Null>	0	0	30000	S. Schueller	Hwy 84
117768	4/2/2021 8:21	Auto Flush	Brown	200	600	100	<Null>	<Null>	0	0	24000	S. Schueller	
117766	4/2/2021 8:19	Auto Flush	Purple	200	600	250	<Null>	<Null>	0	0	60000	S. Schueller	
117764	4/2/2021 8:15	Auto Flush	Pear Orchard	200	600	50	<Null>	<Null>	0	0	12000	S. Schueller	
117363	4/2/2021 8:12	Auto Flush	Yellow	200	430	200	<Null>	<Null>	0	0	30000	S. Schueller	
116963	4/1/2021 14:59			1:05	1:55	30	0	0	0	0	1500	Maintenance	
117773	4/1/2021 10:03	Leak	Gaithersburg Station	Downtown	10:00am	12:45pm	2000	0	0	0	33000	Other	Tyler G
117771	4/1/2021 8:28	Auto Flush	Green	1200	230	200	<Null>	<Null>	0	0	30000	S. Schueller	Hwy 86
116575	3/31/2021 14:01	Residual	Blue 2	151	201	530	1	2.5	0	0	5300	S. Schueller	
116574	3/31/2021 13:52	Residual	Blue 2	140	150	530	1	2.5	0	0	5300	S. Schueller	
116573	3/31/2021 13:37	Residual	Blue 2	125	135	530	1.5	2.5	0	0	5300	S. Schueller	
116572	3/31/2021 13:22	Residual	Blue 2	111	121	530	1.5	2.5	0	0	5300	S. Schueller	
116571	3/31/2021 13:13	Residual	Blue 2	100	110	530	1.6	2.5	0	0	5300	S. Schueller	
116570	3/31/2021 12:57	Residual	Blue 2	1245	1255	530	2.2	2.5	0	0	5300	S. Schueller	
116569	3/31/2021 12:00	Residual	Blue 2	1130	1200	530	1	2.5	0	0	15900	S. Schueller	

116568	3/31/2021 11:26	Residual	Blue 2	1114	1124	530	<Null>	2.5	0	0	5300	S. Schueller	In landscaping
116566	3/31/2021 10:47	Residual	Blue 2	1026	1036	530	1.2	2.5	0	0	5300	S. Schueller	
116565	3/31/2021 10:26	Residual	Blue 2	1012	1024	530	1.6	2.5	0	0	6360	S. Schueller	
116564	3/31/2021 10:08	Residual	Blue 2	942	1005	340	1.4	2.5	0	0	4420	S. Schueller	
116563	3/31/2021 9:39	Residual	Blue 2	927	937	340	1.3	2.6	0	0	3400	S. Schueller	
117770	3/31/2021 9:27	Auto Flush	Green	1200	230	200	<Null>	<Null>	0	0	30000	S. Schueller	Hwy 86
116170	3/30/2021 14:25	Residual	Blue 2	213	223	530	2	2.5	0	0	5300	S. Schueller	
116169	3/30/2021 14:12	Residual	Blue 2	157	207	530	2	2.5	0	0	5300	S. Schueller	
116168	3/30/2021 13:33	Residual	Blue 2	119	131	530	1.7	2.5	0	0	6360	S. Schueller	
116167	3/30/2021 12:57	Residual	Blue 2	1003	1230	530	1.5	2.5	0	0	14310	S. Schueller	
116166	3/30/2021 12:00	Residual	Blue 2	1145	1158	0	530	1.5	0	0	6890	S. Schueller	
116165	3/30/2021 11:42	Residual	Blue 2	1110	1138	530	2	2.5	0	0	14840	S. Schueller	
116164	3/30/2021 11:06	Residual	Blue 2	1045	1100	530	2	2.2	0	0	7950	S. Schueller	
119794	3/30/2021 9:29	Residual	Green	9:29	12:29	2000	1.7	2.3	0	0	36000	Mike Rock	
116163	3/30/2021 9:02	Auto Flush	Green	850	900	200	<Null>	0.9	0	0	2000	S. Schueller	Starting flush for samples next week 7 days, 12:00 am, 2.5 hours, 200 gallons
117765	3/30/2021 8:17	Auto Flush	Purple	200	600	250	<Null>	<Null>	0	0	60000	S. Schueller	
119795	3/30/2021 0:48	Residual	Green	12:48	14:48	2000	1.8	2.3	0	0	24000	Mike Rock	
116171	3/29/2021 23:02	Leak	Red	15:40	17:10	250	0	0	0	0	22500	Other	
115763	3/29/2021 14:39	Other		1:39	2:00	50	<Null>	0	0	0	1000	Maintenance	
117767	3/29/2021 8:20	Auto Flush	Brown	200	600	100	<Null>	<Null>	0	0	24000	S. Schueller	
117763	3/29/2021 8:14	Auto Flush	Pear Orchard	200	600	50	<Null>	<Null>	0	0	12000	S. Schueller	
113766	3/28/2021 10:51	Residual	Blue 2	1017	1049	350	1.6	2.5	0	0	11200	S. Schueller	
115365	3/26/2021 13:37	Auto Flush	Pear Orchard	130	630	50	1	<Null>	0	0	12000	S. Schueller	Low CL2
115364	3/26/2021 13:36	Auto Flush	Pear Orchard	200	600	50	<Null>	1	0	0	12000	S. Schueller	
114965	3/26/2021 11:25	Auto Flush	Yellow	200	430	200	<Null>	2.7	0	0	30000	S. Schueller	
114565	3/26/2021 10:14	Auto Flush	Brown	200	600	100	<Null>	1.5	0	0	24000	S. Schueller	
114163	3/26/2021 8:54	Auto Flush	Green	200	430	200	<Null>	1.6	0	0	30000	S. Schueller	Hwy 84
113770	3/25/2021 14:35	Residual	Blue 2	203	233	350	1	2.5	0	0	10500	S. Schueller	
113769	3/25/2021 14:12	Residual	Blue 2	140	200	350	1.1	2.5	0	0	7000	S. Schueller	
113768	3/25/2021 13:36	Residual	Blue 2	120	134	350	<Null>	2.4	0	0	4900	S. Schueller	
113767	3/25/2021 11:06	Residual	Blue 2	1053	1103	350	1.6	2.5	0	0	3500	S. Schueller	
114964	3/25/2021 10:34	Auto Flush	Purple	200	600	250	<Null>	2.3	0	0	60000	S. Schueller	
113765	3/25/2021 10:09	Residual	Blue 2	955	1008	350	1	2.2	0	0	4550	S. Schueller	
113764	3/25/2021 9:50	Residual	Blue 2	934	944	350	1.1	2.2	0	0	3500	S. Schueller	
113763	3/25/2021 9:26	Residual	Blue 2	911	922	530	2	2.1	0	0	5300	S. Schueller	
119793	3/24/2021 14:00	Residual	Green	14:00	15:00	2000	1.9	2.1	0	0	12000	Mike Rock	
119792	3/24/2021 10:51	Residual	Green	10:51	12:51	200	1.6	2.2	0	0	24000	Mike Rock	
114564	3/24/2021 10:13	Auto Flush	Brown	200	600	100	<Null>	<Null>	0	0	24000	S. Schueller	
119791	3/24/2021 8:39	Residual	Green	8:39	10:39	200	1.8	2.3	0	0	24000	Mike Rock	
113366	3/23/2021 13:56	Residual	Yellow	132	155	50	1.1	2.36	0	0	1100	S. Schueller	
113365	3/23/2021 12:54	Residual	Brown	1205	1225	350	0.5	2.15	0	0	7000	S. Schueller	
113364	3/23/2021 11:27	Residual	Green	1035	1125	250	0.7	2.1	0	0	12500	S. Schueller	
114963	3/23/2021 10:33	Auto Flush	Purple	200	600	250	<Null>	<Null>	0	0	60000	S. Schueller	
112972	3/22/2021 14:03	Residual	Red	158	205	200	<Null>	2.2	0	0	1400	S. Schueller	
115363	3/22/2021 13:36	Auto Flush	Pear Orchard	200	600	50	<Null>	<Null>	0	0	12000	S. Schueller	
118181	3/22/2021 13:23	Residual	Green	940	1005	400	1.8	2.6	0	0	10000	Other	
112971	3/22/2021 12:42	Residual	Blue 1	1234	1244	250	<Null>	2.1	0	0	2500	S. Schueller	
112970	3/22/2021 12:00	Residual	Blue 2	1130	1200	250	<Null>	2.05	0	0	3750	S. Schueller	
118186	3/22/2021 11:32	Residual	Green	242	314	250	<Null>	3	0	0	8000	Other	

118185	3/22/2021 11:31	Residual	<Null>	Green	246	331	500	<Null>	2.3	0	0	17500	Other		
118184	3/22/2021 11:29	Residual		Green	1132	1156	500	<Null>	2.5	0	0	12000	Other		
118183	3/22/2021 11:27	Residual		Green	1055	1110	500	0.9	2.2	0	0	7500	Other		
118182	3/22/2021 11:24	Residual		Green	1030	1045	400	1.1	2.6	0	0	6000	Other		
118180	3/22/2021 11:21	Residual		Green	900	930	400	1.9	2.6	0	0	12000	Other		
113363	3/22/2021 11:17	Quality Complaint		Purple	340	400	250	<Null>	<Null>	0	0	5000	Maintenance		
118179	3/22/2021 11:07	Residual		Green	800	820	400	1.9	2.3	0	0	8000	Other		
112969	3/22/2021 11:01	Residual		South End	1049	1059	250	<Null>	2.2	0	0	2500	S. Schueller		
112968	3/22/2021 10:41	Residual		Downtown	1031	1041	350	<Null>	2.95	0.006	0.15	3500	S. Schueller		
114563	3/22/2021 10:12	Auto Flush		Brown	200	600	100	<Null>	<Null>	0	0	24000	S. Schueller		
118177	3/19/2021 11:02	Residual		Green	250	305	350	1.2	1.4	0	0	7000	Other		
118176	3/19/2021 11:01	Residual		Green	210	220	350	1	1.7	0	0	3500	Other		
118174	3/19/2021 10:23	Residual		Green	150	205	300	1.3	2	0	0	4500	Other		
118173	3/19/2021 10:22	Residual		Green	119	139	300	2.2	2.5	0	0	6000	Other		
118172	3/19/2021 10:21	Residual		Green	1250	110	350	2	2.4	0	0	7000	Other		
118171	3/19/2021 10:19	Residual		Green	1230	1245	350	1.9	2.6	0	0	5250	Other		
118170	3/19/2021 10:17	Residual		Green	1155	1210	350	0.7	2.5	0	0	5250	Other		
118169	3/19/2021 10:15	Residual		Green	1115	1140	350	<Null>	3.4	0	0	8750	Other		
118168	3/19/2021 10:13	Residual		Green	1040	1105	450	<Null>	3.4	0	0	11250	Other		
118167	3/19/2021 10:11	Residual		Green	1010	1020	300	2.4	2.9	0	0	3000	Other		
118166	3/19/2021 10:09	Residual		Green	900	940	350	<Null>	3.2	0	0	14000	Other		
118164	3/19/2021 9:58	Residual		Green	315	330	350	<Null>	2	0	0	3750	Other		
112565	3/19/2021 9:23	Auto Flush		Green	200	430	200	<Null>	<Null>	0	0	30000	Water Quality	RK	
112564	3/19/2021 9:16	Auto Flush		Brown	200	600	100	<Null>	<Null>	0	0	24000	Water Quality	RK	
112563	3/19/2021 9:13	Auto Flush		Pear Orchard	200	400	50	<Null>	<Null>	0	0	12000	Water Quality	RK	
112964	3/19/2021 8:17	Auto Flush		Yellow	200	430	200	<Null>	<Null>	0	0	30000	S. Schueller		
112963	3/19/2021 8:08	Auto Flush		Yellow	200	430	200	<Null>	<Null>	0	0	30000	S. Schueller		
112163	3/18/2021 15:11			Railroad ave	Green	2:50	3:10	350	0	2.7	0	0	7000		
111770	3/18/2021 14:32			Summit baptist church	Green	2:20	2:30	400	2.8	3.1	0	0	4000		
111769	3/18/2021 13:55			Rock creek rd	Green	1:05	1:45	350	0	2.7	0	0	14000		
111768	3/18/2021 12:46			Raymer ln	Green	12:45		250	0	2.6	0	0	2500		
111767	3/18/2021 11:39			Resiners trailer park	Green	11:15	11:35	350	3.1	3.9	0	0	5250		
118178	3/18/2021 11:04	Residual		Green	321	341	350	1.2	1.4	0	0	7000			
111766	3/18/2021 11:01			Webb mill	Green	10:37	11:00	3500	0	1.9	0	0	8050		
118165	3/18/2021 10:01	Residual		Green	830	855	400	1.8	2.6	0	0	10000	Other		
111765	3/18/2021 8:43	Auto Flush		Purple	200	600	250	<Null>	<Null>	0	0	60000	Water Quality	RK	
111771	3/17/2021 17:45	Leak		FH	Blue 1	2:30	6:00	250	0	0	0	52500	Other	Mike Mc	
111764	3/17/2021 8:38	Auto Flush		Brown	200	600	100	<Null>	<Null>	0	0	24000	Other	RK	
111763	3/16/2021 8:32	Auto Flush		Purple	200	600	250	<Null>	<Null>	0	0	60000	Water Quality	RK	
111363	3/15/2021 14:33	Auto Flush		Brown	200	600	100	<Null>	<Null>	0	0	24000	Water Quality	RK	
111364	3/15/2021 8:55	Auto Flush		Pear Orchard	200	600	50	<Null>	<Null>	0	0	12000	Water Quality	RK	
110965	3/12/2021 15:23	Auto Flush		Pear Orchard	200	600	50	<Null>	<Null>	0	0	0	Water Quality	RK	
110964	3/12/2021 14:38	Auto Flush		Green	200	430	200	<Null>	<Null>	0	0	30000	Other	RK	
110963	3/12/2021 14:34	Auto Flush		Brown	200	600	100	<Null>	<Null>	0	0	24000	Other	RK	
110563	3/11/2021 9:40	Auto Flush		Auto flush	Purple	200	600	250	<Null>	<Null>	0	0	60000	Other	RK
112967	3/10/2021 9:10	Auto Flush		Brown	200	600	100	<Null>	<Null>	0	0	24000	S. Schueller		
110163	3/9/2021 11:59	Quality Complaint		Green	1058	1158	300	<Null>	2.6	0	0	18000	S. Schueller		
111365	3/9/2021 8:58	Auto Flush		Purple	200	600	250	<Null>	<Null>	0	0	60000	Water Quality	RK	
109769	3/8/2021 14:46	Residual		Blue 2	140	245	350	1.3	2.4	0	0	22750	S. Schueller		
109768	3/8/2021 13:35	Residual		Blue 2	120	134	250	<Null>	2.4	0	0	3500	S. Schueller		

109767	3/8/2021 11:45	Residual	Blue 2	1133	1144	250	1.2	2.4	0	0	2500	S. Schueller	
109766	3/8/2021 11:29	Residual	Blue 2	1109	1127	250	0.9	2.3	0	0	4500	S. Schueller	
109765	3/8/2021 11:03	Residual	Blue 2	1042	1102	250	1	2.3	0	0	5000	S. Schueller	
109764	3/8/2021 10:38	Residual	Blue 2	1026	1036	250	1.1	2.3	0	0	2500	S. Schueller	
109763	3/8/2021 10:21	Residual	Blue 2	1009	1119	250	1.2	2.3	0	0	2500	S. Schueller	
112966	3/8/2021 9:08	Auto Flush	Brown	200	600	100	<Null>	<Null>	0	0	24000	S. Schueller	
112965	3/8/2021 8:31	Auto Flush	Pear Orchard	200	600	50	<Null>	<Null>	0	0	12000	S. Schueller	
108971	3/5/2021 15:49	Auto Flush	Green	200	430	200	<Null>	<Null>	0	0	30000	S. Schueller	Hwy 84
108970	3/5/2021 15:45	Auto Flush	Brown	200	600	100	<Null>	<Null>	0	0	24000	S. Schueller	
108966	3/5/2021 15:41	Auto Flush	Pear Orchard	200	600	50	<Null>	<Null>	0	0	12000	S. Schueller	
109363	3/5/2021 15:38	Auto Flush	Yellow	200	430	200	<Null>	<Null>	0	0	30000	S. Schueller	
108965	3/5/2021 14:41	Other	Downtown	200	240	250	2	2.2	0	0	10000	S. Schueller	They have to test the water for CL2. They was test for Free CL2. Talked to customer about the we are total system. Told he to call if he has
108964	3/5/2021 13:31	Residual	Blue 2	1200	130	150	0.51	2.6	0	0	13500	S. Schueller	
108963	3/5/2021 11:56	Residual	Blue 2	850	1150	150	<Null>	2.6	0	0	27000	S. Schueller	Had calls
108968	3/4/2021 15:43	Auto Flush	Purple	200	600	250	<Null>	<Null>	0	0	60000	S. Schueller	
108563	3/4/2021 14:17	New Line	Downtown	900	155	250	<Null>	2.9	0	0	73750	S. Schueller	New shop
108969	3/3/2021 15:44	Auto Flush	Brown	200	600	100	<Null>	<Null>	0	0	24000	S. Schueller	
108967	3/2/2021 15:42	Auto Flush	Purple	200	600	250	<Null>	<Null>	0	0	60000	S. Schueller	
108169	3/1/2021 10:12	Quality Complaint	South End	945	1010	530	1	2.7	0	0	13250	S. Schueller	
108167	3/1/2021 7:24	Auto Flush	Brown	200	600	100	<Null>	<Null>	0	0	24000	S. Schueller	
108165	3/1/2021 7:21	Auto Flush	Pear Orchard	200	600	50	<Null>	<Null>	0	0	12000	S. Schueller	
108168	2/26/2021 7:26	Auto Flush	Green	200	430	200	<Null>	<Null>	0	0	30000	S. Schueller	Hwy 84
108166	2/26/2021 7:23	Auto Flush	Brown	200	600	100	<Null>	<Null>	0	0	24000	S. Schueller	
108164	2/26/2021 7:20	Auto Flush	Pear Orchard	200	600	50	<Null>	<Null>	0	0	12000	S. Schueller	
108163	2/26/2021 7:19	Auto Flush	Yellow	200	430	200	<Null>	<Null>	0	0	30000	S. Schueller	
107768	2/25/2021 15:22	Auto Flush	Purple	200	600	250	<Null>	<Null>	0	0	60000	S. Schueller	
107766	2/25/2021 11:52	Residual	Blue 2	1145	1150	25	<Null>	<Null>	0	0	125	S. Schueller	
107765	2/25/2021 11:29	Residual	Blue 2	1045	1130	50	<Null>	<Null>	0	0	2250	S. Schueller	
107764	2/25/2021 10:38	Residual	Blue 2	1028	1038	250	1.7	2.6	0	0	2500	S. Schueller	
107763	2/25/2021 10:25	Residual	Blue 2	1000	1020	200	1	2.4	0	0	4000	S. Schueller	
107769	2/24/2021 15:25	Auto Flush	Brown	200	600	100	<Null>	<Null>	0	0	24000	S. Schueller	
106967	2/24/2021 14:50	Residual	Blue 2	150	250	200	1.2	2.6	0	0	12000	S. Schueller	
107363	2/24/2021 13:32	Residual	Blue 2	1251	131	200	<Null>	2.6	0	0	8000	S. Schueller	
106966	2/24/2021 12:45	Residual	Blue 2	1235	1245	250	1	2.6	0	0	2500	S. Schueller	
106965	2/24/2021 12:25	Residual	Blue 2	1215	1225	200	1.1	2.6	0	0	2000	S. Schueller	
106964	2/24/2021 12:01	Residual	Blue 2	1050	1200	250	0.5	2.6	0	0	17500	S. Schueller	
106963	2/24/2021 10:17	Quality Complaint	Blue 1	940	1015	250	<Null>	2.3	0	0	8750	S. Schueller	
107767	2/23/2021 15:22	Auto Flush	Purple	200	600	250	<Null>	<Null>	0	0	60000	S. Schueller	
106566	2/23/2021 14:09	Residual	Blue 3	148	208	250	<Null>	2.96	0	0	5000	S. Schueller	
106565	2/23/2021 13:24	Residual	Purple	103	123	250	1	2.88	0	0	5000	S. Schueller	
106564	2/23/2021 12:53	Residual	Brown	1220	1250	250	0.9	1.96	0.006	0.24	7500	S. Schueller	
106563	2/23/2021 12:20	Auto Flush	Brown	1200	1210	100	<Null>	2.24	0.008	0.19	1000	S. Schueller	Turn back on. Monday, Wednesday, and Friday 2:00 am, 4 hrs, 100 gpm
106169	2/22/2021 14:13	Auto Flush	Pear Orchard	200	600	50	<Null>	1.58	0.015	0.15	12000	S. Schueller	
106168	2/22/2021 14:10	Auto Flush	Green	200	600	100	<Null>	2.6	0.007	0.17	24000	S. Schueller	Hwy 62, Turn off for pit is being used
106167	2/22/2021 14:08	Residual	Green	1245	145	250	0.9	2.6	0	0	15000	S. Schueller	
106166	2/22/2021 11:37	Residual	Yellow	1124	1134	150	0.5	2.59	0	0	1500	S. Schueller	
106165	2/22/2021 11:00	Quality Complaint	South End	800	1100	250	<Null>	2.3	0	0	45000	S. Schueller	

106164	2/22/2021 10:42	Residual	Downtown	1034	1044	250	0.8	2.97	0	0	2500	S. Schueller	
106163	2/22/2021 9:12	Residual	Blue 2	838	911	250	0.5	2	0	0	8250	S. Schueller	
105769	2/19/2021 15:32	Auto Flush	Green	200	430	200	<Null>	<Null>	0	0	30000	S. Schueller	Hwy 84
105765	2/19/2021 15:25	Auto Flush	Pear Orchard	200	600	50	<Null>	<Null>	0	0	12000	S. Schueller	
105763	2/19/2021 15:22	Auto Flush	Yellow	200	430	200	<Null>	<Null>	0	0	30000	S. Schueller	
105767	2/18/2021 15:28	Auto Flush	Purple	200	600	250	<Null>	<Null>	0	0	60000	S. Schueller	
105766	2/16/2021 15:26	Auto Flush	Purple	200	600	250	<Null>	<Null>	0	0	60000	S. Schueller	
105768	2/15/2021 15:30	Auto Flush	Green	200	600	100	<Null>	<Null>	0	0	24000	S. Schueller	Hwy 62
105764	2/15/2021 15:24	Auto Flush	Pear Orchard	200	600	50	<Null>	<Null>	0	0	12000	S. Schueller	
105373	2/12/2021 8:40	Auto Flush	Green	200	430	200	<Null>	<Null>	0	0	30000	S. Schueller	Hwy 84
105365	2/12/2021 8:26	Auto Flush	Pear Orchard	200	600	50	<Null>	<Null>	0	0	12000	S. Schueller	
105363	2/12/2021 8:22	Auto Flush	Yellow	200	430	200	<Null>	<Null>	0	0	30000	S. Schueller	
105371	2/11/2021 8:35	Auto Flush	Brown	200	600	100	<Null>	<Null>	0	0	24000	S. Schueller	Turn off due weather
105367	2/11/2021 8:31	Auto Flush	Purple	200	600	250	<Null>	<Null>	0	0	60000	S. Schueller	
105370	2/10/2021 8:34	Auto Flush	Brown	200	600	100	<Null>	<Null>	0	0	24000	S. Schueller	
104979	2/9/2021 14:32	Residual	Blue 2	222	232	350	1.7	2.5	0	0	3500	S. Schueller	
104978	2/9/2021 14:20	Residual	Blue 2	210	220	350	1.9	2.5	0	0	3500	S. Schueller	
104977	2/9/2021 14:09	Residual	Blue 2	156	206	350	1.3	2.5	0	0	3500	S. Schueller	
104976	2/9/2021 13:52	Residual	Blue 2	129	149	350	0.51	2.5	0	0	7000	S. Schueller	
104975	2/9/2021 13:30	Residual	Blue 2	117	127	350	1.3	2.5	0	0	3500	S. Schueller	
104974	2/9/2021 13:15	Residual	Blue 2	105	115	350	1.2	2.5	0	0	3500	S. Schueller	
104973	2/9/2021 13:00	Residual	Blue 2	1250	100	350	1	2.5	0	0	3500	S. Schueller	
104972	2/9/2021 12:47	Residual	Blue 2	1236	1246	350	1.9	2.5	0	0	3500	S. Schueller	
104971	2/9/2021 12:33	Residual	Blue 2	1221	1231	350	1.8	2.5	0	0	3500	S. Schueller	
104970	2/9/2021 12:18	Residual	Blue 2	1207	1217	350	1.9	2.5	0	0	3500	S. Schueller	
104969	2/9/2021 11:38	Residual	Blue 2	1127	1137	350	2	2.5	0	0	3500	S. Schueller	
104968	2/9/2021 11:24	Residual	Blue 2	1112	1122	350	2.1	2.5	0	0	3500	S. Schueller	
104967	2/9/2021 11:11	Residual	Blue 2	1100	1110	350	1.1	2.5	0	0	3500	S. Schueller	
104966	2/9/2021 10:57	Residual	Blue 2	1040	1055	350	1.7	2.5	0	0	5250	S. Schueller	
104965	2/9/2021 10:36	Residual	Blue 2	1026	1036	350	2	2.5	0	0	3500	S. Schueller	
104964	2/9/2021 10:23	Residual	Blue 2	1002	1022	350	0.92	2.5	0	0	7000	S. Schueller	
104963	2/9/2021 9:58	Residual	Blue 2	945	955	350	2	2.3	0	0	3500	S. Schueller	
105369	2/9/2021 8:33	Auto Flush	Brown	200	600	100	<Null>	<Null>	0	0	24000	S. Schueller	
105366	2/9/2021 8:31	Auto Flush	Purple	200	600	250	<Null>	<Null>	0	0	60000	S. Schueller	
104567	2/8/2021 13:47	Residual	Blue 2	1235	135	300	1.9	2.5	0	0	18000	S. Schueller	
104566	2/8/2021 12:22	Residual	Blue 2	1150	1220	300	0.87	2.5	0	0	9000	S. Schueller	
104565	2/8/2021 11:31	Residual	Blue 2	1100	1130	530	<Null>	2.5	0	0	15900	S. Schueller	Brush around the blowoff and pipe. Cut pathway to it and around the blowoff and pipe
104564	2/8/2021 10:54	Residual	Blue 2	1031	1052	530	<Null>	2.5	0	0	11130	S. Schueller	Trees around blow off pipe. Cleaned around it
104563	2/8/2021 10:27	Residual	Blue 2	955	1025	530	<Null>	2.5	0	0	15900	S. Schueller	Brush around the blowoff pipe. Cleaned up
105372	2/8/2021 8:38	Auto Flush	Green	200	600	100	<Null>	<Null>	0	0	24000	S. Schueller	Hwy 62
105368	2/8/2021 8:33	Auto Flush	Brown	200	600	100	<Null>	<Null>	0	0	24000	S. Schueller	
105364	2/8/2021 8:25	Auto Flush	Pear Orchard	200	600	50	<Null>	<Null>	0	0	12000	S. Schueller	
104186	2/5/2021 14:34	Residual	Blue 2	204	234	530	0.91	2.6	0	0	15900	S. Schueller	
104185	2/5/2021 14:01	Residual	Blue 2	115	201	530	1.1	2.6	0	0	24380	S. Schueller	
104184	2/5/2021 13:10	Residual	Blue 2	1259	109	530	1	2.6	0	0	5300	S. Schueller	
104183	2/5/2021 12:56	Residual	Blue 2	1236	1256	530	1.1	2.6	0	0	10600	S. Schueller	
104182	2/5/2021 12:06	Residual	Blue 2	1155	1205	530	1	2.6	0	0	5300	S. Schueller	
104181	2/5/2021 11:53	Residual	Blue 2	1138	1152	530	1	2.6	0	0	7420	S. Schueller	
104180	2/5/2021 11:35	Residual	Blue 2	1125	1135	530	1.1	2.6	0	0	5300	S. Schueller	

104179	2/5/2021 11:22	Residual	Blue 2	1055	1122	530	1	2.6	0	0	14310	S. Schueller	Air	
104178	2/5/2021 10:53	Residual	Blue 2	1041	1051	530	2.2	2.6	0	0	5300	S. Schueller		
104177	2/5/2021 10:38	Residual	Blue 2	1000	1037	400	<Null>	2.6	0	0	14800	S. Schueller		
104176	2/5/2021 9:55	Residual	Blue 2	935	953	200	0.73	3.9	0	0	3600	S. Schueller		
104175	2/5/2021 9:34	Residual	Blue 2	905	932	250	0.7	3.9	0	0	6750	S. Schueller		
104174	2/5/2021 9:29	Auto Flush	Green	200	600	250	<Null>	<Null>	0	0	30000	S. Schueller	Hwy 84	
104172	2/5/2021 9:25	Auto Flush	Brown	200	600	100	<Null>	<Null>	0	0	24000	S. Schueller		
104165	2/5/2021 9:17	Auto Flush	Pear Orchard	200	600	50	<Null>	<Null>	0	0	12000	S. Schueller		
104163	2/5/2021 9:14	Auto Flush	Yellow	200	430	200	<Null>	<Null>	0	0	30000	S. Schueller		
104171	2/4/2021 9:24	Auto Flush	Brown	200	600	100	<Null>	<Null>	0	0	24000	S. Schueller		
104167	2/4/2021 9:20	Auto Flush	Purple	200	600	250	<Null>	<Null>	0	0	60000	S. Schueller		
103770	2/3/2021 14:06	Residual	Downtown	145	205	450	<Null>	3	0	0	9000	S. Schueller		
103769	2/3/2021 13:20	Residual	Downtown	100	120	400	<Null>	3.7	0	0	8000	S. Schueller		
103768	2/3/2021 12:30	Residual	Blue 1	925	1230	300	<Null>	3	0	0	55500	S. Schueller		
104170	2/3/2021 9:23	Auto Flush	Brown	200	600	100	<Null>	<Null>	0	0	24000	S. Schueller		
103363	2/2/2021 14:46	Residual	Blue 1	215	245	250	<Null>	<Null>	0	0	11250	S. Schueller		
104169	2/2/2021 9:22	Auto Flush	Brown	200	600	100	<Null>	<Null>	0	0	24000	S. Schueller		
104166	2/2/2021 9:20	Auto Flush	Purple	200	600	250	<Null>	<Null>	0	0	60000	S. Schueller		
104173	2/1/2021 9:27	Auto Flush	Green	200	600	100	<Null>	<Null>	0	0	24000	S. Schueller	Hwy 62	
104168	2/1/2021 9:22	Auto Flush	Brown	200	600	100	<Null>	<Null>	0	0	24000	S. Schueller		
104164	2/1/2021 9:16	Auto Flush	Pear Orchard	200	600	50	<Null>	<Null>	0	0	12000	S. Schueller		
103765	1/29/2021 23:27	Leak	Blue 3	11:27	13:27	200	2.1	2.2	0	0	24000	Mike Rock		
102654	1/29/2021 15:24	Zone	Downtown	921	938	160	2.1	2.4	0	0	2720	Maintenance		
102653	1/29/2021 15:23	Zone	Downtown	914	928	150	<Null>	2.3	0	0	2100	Maintenance		
102652	1/29/2021 15:22	Zone	Downtown	903	931	180	0.9	2.7	0	0	5040	Maintenance		
102651	1/29/2021 15:21	Zone	Downtown	348	402	180	3	3	0	0	2520	Maintenance		
102650	1/29/2021 15:20	Zone	Downtown	337	356	180	1.4	3	0	0	3420	Maintenance		
102965	1/29/2021 15:19	Zone	Downtown	844	854	180	3	3.2	0	0	1800	Maintenance		
102649	1/29/2021 15:18	Zone	Downtown	306	324	160	2.2	2.4	0	0	2880	Maintenance		
102648	1/29/2021 15:16	Zone	Downtown	300	320	180	<Null>	2.1	0	0	3600	Maintenance		
102647	1/29/2021 15:16	Zone	Downtown	251	311	180	1.4	2.2	0	0	3600	Maintenance		
102646	1/29/2021 15:14	Zone	Downtown	226	236	175	1.1	2.4	0	0	1750	Maintenance		
102645	1/29/2021 15:14	Zone	Downtown	222	242	175	<Null>	1	0	0	3500	Maintenance		
102644	1/29/2021 15:13	Zone	Downtown	216	232	175	0.7	2.2	0	0	2800	Maintenance		
102643	1/29/2021 15:11	Zone	Downtown	122	142	150	3.1	2.9	0	0	3000	Maintenance		
102642	1/29/2021 15:10	Zone	Downtown	116	136	175	2.2	3	0	0	1500	Maintenance		
102641	1/29/2021 15:09	Zone	Downtown	110	130	180	3.3	2.9	0	0	3600	Maintenance		
102640	1/29/2021 15:08	Zone	Downtown	1130	1150	175	2.1	2.7	0	0	3500	Maintenance		
102639	1/29/2021 15:06	Zone	Downtown	1124	1145	175	1.1	1.3	0	0	3675	Maintenance		
102602	1/29/2021 15:05	Zone	Wintersmith ct	Downtown	3:05	3:20	600	3.4	3.9	<Null>	<Null>	9000	Maintenance	
102638	1/29/2021 15:05	Zone	Downtown	1156	1206	200	2.9	2.7	0	0	2000	Maintenance		
102637	1/29/2021 15:04	Zone	Downtown	1116	1202	175	<Null>	1.5	0	0	8050	Maintenance		
102630	1/29/2021 15:00	Zone	Vista dr/ new Glendale rd	Downtown	3:00	3:15	350	0	2.8	<Null>	<Null>	5250	Maintenance	
102635	1/29/2021 14:57	Zone	Downtown	942	1002	175	<Null>	2.9	0	0	3500	Maintenance		
102633	1/29/2021 14:55	Zone	Downtown	347	400	350	2.5	2.5	0	0	4550	Maintenance		
102631	1/29/2021 14:54	Zone	Downtown	306	316	125	2.9	3.2	0	0	1250	Maintenance		
102629	1/29/2021 14:53	Zone	Downtown	245	300	100	3.4	3.4	0	0	1500	Maintenance		
102628	1/29/2021 14:52	Zone	Downtown	225	242	125	3.7	3.6	0	0	2125	Maintenance		
102626	1/29/2021 14:50	Zone	Downtown	217	237	150	1.6	2.5	0	0	4340	Maintenance		
102624	1/29/2021 14:49	Zone	Downtown	211	231	175	2.5	2.4	0	0	3500	Maintenance		

102623	1/29/2021 14:48	Zone	Downtown	148	205	150	<Null>	2.4	0	0	2550	Maintenance	
102622	1/29/2021 14:46	Zone	Downtown	135	155	150	3.6	3.5	0	0	3000	Maintenance	
102618	1/29/2021 14:43	Zone	Downtown	141	200	150	<Null>	3.1	0	0	2850	Maintenance	
102616	1/29/2021 14:42	Zone	Downtown	1232	1242	100	3.1	3.1	0	0	1000	Maintenance	
102614	1/29/2021 14:41	Zone	Downtown	1225	1238	125	0.9	3.1	0	0	1625	Maintenance	
102612	1/29/2021 14:39	Zone	Downtown	1140	1200	125	3.4	3.2	0	0	2500	Maintenance	
102963	1/29/2021 14:38	Zone	Downtown	1129	1145	150	3.7	3.4	0	0	2400	Maintenance	
102609	1/29/2021 14:37	Zone	Downtown	1135	1148	155	3.6	3.1	0	0	2015	Maintenance	
102607	1/29/2021 14:35	Zone	Downtown	1103	1123	100	3.1	3.5	0	0	2000	Maintenance	
102605	1/29/2021 14:35	Zone	Downtown	1058	1118	100	3.1	3.3	0	0	2000	Maintenance	
102604	1/29/2021 14:33	Zone	Downtown	1053	1114	125	2.8	3.1	0	0	2625	Maintenance	
102598	1/29/2021 14:27	Zone	Downtown	953	1013	125	3.3	3.1	0	0	2500	Maintenance	
102596	1/29/2021 14:26	Zone	Downtown	946	1010	125	3.2	3	0	0	3000	Maintenance	
102594	1/29/2021 14:25	Zone	Downtown	940	1005	125	3.3	3.2	0	0	3125	Maintenance	
102592	1/29/2021 14:24	Zone	Downtown	930	1000	150	1.6	2.8	0	0	4500	Maintenance	
102589	1/29/2021 14:20	Zone	Downtown	1224	1240	180	3	3.1	0	0	2880	Maintenance	
102588	1/29/2021 14:18	Zone	Downtown	1218	1235	180	0.8	3.1	0	0	3060	Maintenance	
102586	1/29/2021 14:17	Zone	Downtown	1152	1209	180	<Null>	1.9	0	0	3060	Maintenance	
102584	1/29/2021 14:17		Downtown	10:11	10:42	50	2.2	3.2	<Null>	<Null>	2100	Maintenance	
102585	1/29/2021 14:15	Zone	Downtown	1147	1203	180	<Null>	1.5	0	0	2340	Maintenance	
102583	1/29/2021 14:14	Zone	Downtown	1142	1200	180	<Null>	2.5	0	0	3240	Maintenance	
102581	1/29/2021 14:13	Zone	Downtown	1122	1138	125	2.9	3	0	0	2000	Maintenance	
102579	1/29/2021 14:12	Zone	Downtown	1108	1128	150	<Null>	3.1	0	0	1500	Maintenance	
102578	1/29/2021 14:10	Zone	Downtown	1051	1101	180	2.7	2.8	0	0	1800	Maintenance	
102577	1/29/2021 14:09	Zone	Downtown	1047	1058	150	2.6	2.9	0	0	1650	Maintenance	
102576	1/29/2021 14:08	Zone	Downtown	1042	1055	180	2.2	2.7	0	0	2340	Maintenance	
103766	1/29/2021 13:51	Leak		13:51	14:51	200	2.2	2.2	0	0	12000	Mike Rock	
102619	1/29/2021 12:33		Mills ct	12:33	12:50	600	3	3.2	<Null>	<Null>	10200	Maintenance	
102615	1/29/2021 11:55		Abby ct	11:55	12:05	600	1	3	<Null>	<Null>	6000	Maintenance	
102591	1/29/2021 10:57		Junell st	10:57	11:23	150	2	2.3	<Null>	<Null>	3900	Maintenance	
102575	1/29/2021 10:35	Auto Flush	Green	200	430	200	<Null>	<Null>	0	0	30000	S. Schueller	Hwy 84
102573	1/29/2021 10:31	Auto Flush	Brown	200	600	100	<Null>	<Null>	0	0	24000	S. Schueller	
102566	1/29/2021 10:23	Auto Flush	Pear Orchard	200	600	50	<Null>	<Null>	0	0	12000	S. Schueller	
102564	1/29/2021 10:19	Auto Flush	Yellow	200	430	200	<Null>	<Null>	0	0	45000	S. Schueller	
102563	1/29/2021 9:29	Leak	Blue 2	100	920	300	<Null>	2.4	0	0	150000	S. Schueller	Tyler told me they started at 1: 00 am
103764	1/29/2021 8:51	Quality Complaint	Blue 3	8:51	10:51	200	2	2.2	0	0	24000	Mike Rock	
103767	1/29/2021 7:08	Quality Complaint	Downtown	5:00p	7:00p	350	0	0	0	0	42000	Other	Nate P
102636	1/28/2021 15:50		Sunny st & haycraft s	3:50	4:00	350	2.6	3.2	<Null>	<Null>	3500	Maintenance	
102634	1/28/2021 15:35		Guthrie st	3:35	3:45	600	2.2	3.4	<Null>	<Null>	6000	Maintenance	
102632	1/28/2021 15:20		Miller st	3:20	3:30	600	1.2	3.2	<Null>	<Null>	6000	Maintenance	
102170	1/28/2021 14:59	Leak	Steak and Shake	Blue 2	8:00am	8:00pm	600	0	0	0	432000	Other	Steak and Shake
102168	1/28/2021 14:38	Residual	Blue 2	225	235	150	<Null>	<Null>	0	0	1500	S. Schueller	B.O. broken underground
102627	1/28/2021 14:34		Adams rd	2:34	2:44	350	2.8	3.4	<Null>	<Null>	3500	Maintenance	
102167	1/28/2021 14:22	Residual	Blue 2	1234	220	350	0.9	2.7	0	0	37100	S. Schueller	
102625	1/28/2021 14:10		Vaughn lane apartmen	2:10	2:30	600	3.2	3.4	<Null>	<Null>	12000	Maintenance	
102964	1/28/2021 13:40		Skyline dr (south)	1:40	2:00	600	3	3.4	<Null>	<Null>	12000	Maintenance	
102621	1/28/2021 13:15		Jennie ln	1:15	1:36	600	2.6	3.2	<Null>	<Null>	12600	Maintenance	
102620	1/28/2021 12:55		Stovall ct	12:55	1:10	600	0.4	3.4	<Null>	<Null>	9000	Maintenance	
102617	1/28/2021 12:10		Gerard ct	12:10	12:25	600	0	3.2	<Null>	<Null>	9000	Maintenance	
102166	1/28/2021 11:49	Residual	Blue 2	1124	1148	300	1.1	2.7	0	0	7200	S. Schueller	

102613	1/28/2021 11:40		Taylor ln	Downtown	11:40	11:50	600	3.4	3.8	<Null>	<Null>	3500	Maintenance	
102611	1/28/2021 11:20		Robinson ct	Downtown	11:20	11:35	350	0	3.4	<Null>	<Null>	5250	Maintenance	
102165	1/28/2021 11:20	Residual		Blue 2	1047	1117	300	1.2	2.7	0	0	9000	S. Schueller	
102610	1/28/2021 11:00		Tanner ct	Downtown	11:00	11:15	350	0	3.4	<Null>	<Null>	5250	Maintenance	
102608	1/28/2021 10:38		Richardson ct	Downtown	10:38	10:53	600	0	3.2	<Null>	<Null>	9000	Maintenance	
102164	1/28/2021 10:35	Quality Complaint		Downtown	1020	1035	150	2	2.8	0	0	2250	S. Schueller	
102572	1/28/2021 10:30	Auto Flush		Brown	200	600	100	<Null>	<Null>	0	0	24000	S. Schueller	
102568	1/28/2021 10:26	Auto Flush		Purple	200	600	250	<Null>	<Null>	0	0	60000	S. Schueller	
102606	1/28/2021 9:20		Walker ct	Downtown	9:20	9:35	350	1.2	2.2	<Null>	<Null>	5250	Maintenance	
102603	1/27/2021 15:25		Wallace ct	Downtown	3:25	3:35	600	1.1	3.7	<Null>	<Null>	6000	Maintenance	
102601	1/27/2021 14:50		E clay ct	Downtown	2:50	3:00	600	3.8	3.9	<Null>	<Null>	6000	Water Quality	
102600	1/27/2021 14:30		W clay ct	Downtown	2:30	2:45	600	3.9	3.9	<Null>	<Null>	9000	Maintenance	
102599	1/27/2021 14:00		Hays ct	Downtown	2:00	2:20	350	3.7	3.8	<Null>	<Null>	7000	Maintenance	
102597	1/27/2021 12:27		708;Nicholas st	Downtown	12:27	12:40	200	1.6	1.9	<Null>	<Null>	3000	Maintenance	
103763	1/27/2021 12:12	Quality Complaint		Downtown	12:12	15:12	200	2.2	2.2	0	0	36000	Mike Rock	
102595	1/27/2021 11:05		Int Irwin ave and Virginia	Downtown	11:05	11:40	150	2.1	2.3	<Null>	<Null>	3750	Maintenance	
102593	1/27/2021 11:00		E French St	Downtown	10:57	11:23	150	2	2.3	<Null>	<Null>	3900	Maintenance	
102587	1/27/2021 10:30		803 N Mulberry st	Downtown	10:30	10:50	150	0.7	2.3	<Null>	<Null>	3000	Maintenance	
102571	1/27/2021 10:29	Auto Flush		Brown	200	600	100	<Null>	<Null>	0	0	24000	S. Schueller	
102590	1/27/2021 10:20		Kimball apt complex	Downtown	10:55	11:20	150	2.2	2.6	<Null>	<Null>	3750	Maintenance	
102582	1/27/2021 10:08		114 frank at	Downtown	10:08	10:50	150	0.9	1.5	<Null>	<Null>	6300	Maintenance	
102580	1/27/2021 10:04		Stewart Ct	Downtown	10:04	10:45	150	0.9	1.5	<Null>	<Null>	6300	Maintenance	
101773	1/26/2021 15:36		Evans lane	Blue 3	3:20	3:30	200	3.7	3.9	<Null>	<Null>	2000	Maintenance	
102169	1/26/2021 14:53	Other		Purple	21-Jan	26-Jan	20	0	0	0	0	144000	Other	Blow off was not off all the way
101771	1/26/2021 14:00		Rippling creek place (le	Blue 3	2:00	2:35	600	2	2.6	<Null>	<Null>	12250	Maintenance	
101770	1/26/2021 13:41	Residual		Downtown	125	135	250	1.1	3.48	0	0	2500	S. Schueller	
101769	1/26/2021 12:42	Quality Complaint		Blue 2	1215	1239	250	2	2.3	0	0	6000	S. Schueller	
101768	1/26/2021 11:32		Yvonne ct	Blue 3	11:30		350	2.7	2.9	<Null>	<Null>	3500	Maintenance	
101767	1/26/2021 11:25	Residual		Yellow	1055	1125	150	<Null>	2.81	0	0	4500	S. Schueller	
101766	1/26/2021 11:19		Fv storage valley creek	Blue 3	11:10	11:20	350	1.7	2.4	<Null>	<Null>	3500	Maintenance	
101765	1/26/2021 10:49		Steel drive @ end	Blue 3	10:50		600	0	2.7	<Null>	<Null>	6000	Maintenance	
101764	1/26/2021 10:41		318 steel dr	Blue 3	10:30	10:40	350	0	2.4	<Null>	<Null>	3500	Maintenance	
102570	1/26/2021 10:28	Auto Flush		Brown	200	600	100	<Null>	<Null>	0	0	24000	S. Schueller	
102567	1/26/2021 10:25	Auto Flush		Purple	200	600	250	<Null>	<Null>	0	0	60000	S. Schueller	
101763	1/26/2021 10:08	Residual		Purple	853	1003	250	0.9	3.02	0.005	0.16	17500	S. Schueller	
101772	1/26/2021 10:00	Quality Complaint		Blue 3	10:00	12:00	200	2	2.1	0	0	24000	Mike Rock	
101365	1/26/2021 9:56		Carriage way	Blue 3	9:50		600	0	1.9	<Null>	<Null>	12000	Maintenance	
101363	1/26/2021 9:45	Residual		Brown	903	943	300	1	2.2	0	0	12000	S. Schueller	
101364	1/26/2021 9:16		Commonwealth Lodge (si	Blue 3	9:10		400	2.2	2.3	<Null>	<Null>	12000	Maintenance	
102163	1/26/2021 6:30	Leak		Blue 2	6:30am	5:10pm	350	0	0	0	0	203000	Other	Flushed for leak at O'Charleys
100982	1/25/2021 14:46	Residual		Green	100	245	250	<Null>	1.85	0.009	0.26	26250	S. Schueller	
100981	1/25/2021 13:59	Zone		South End	1124	1135	300	2.2	2	0	0	3300	Maintenance	
100980	1/25/2021 13:59	Zone		South End	1155	1208	320	2	2	0	0	4160	Maintenance	
100979	1/25/2021 13:58	Zone		South End	144	154	300	1.6	2	0	0	3000	Maintenance	
100978	1/25/2021 13:39	Zone		South End	122	134	300	2	2.1	0	0	3600	Maintenance	
100977	1/25/2021 13:31		108 New Glendale rc	Blue 3	1:10	1:30	600	0	2.4	<Null>	<Null>	12000	Maintenance	
100976	1/25/2021 13:10	Zone		South End	1257	108	300	1.8	2.3	0	0	3300	Maintenance	
100975	1/25/2021 13:02		Fire star e Dixie hwy	Blue 3	12:40	1:00	600	2.8	2.9	<Null>	<Null>	12000	Maintenance	
100974	1/25/2021 12:37	Residual		Red	1227	1237	150	2.2	2.95	0	0	1500	S. Schueller	
100973	1/25/2021 11:57	Residual		Blue 1	1147	1157	250	<Null>	3.03	0	0	2500	S. Schueller	

100972	1/25/2021 11:48		Bush ln	Blue 3	11:25	11:45	200	3.2	3.3	<Null>	<Null>	4000	Maintenance	
100971	1/25/2021 11:18		McCamish Dr	Blue 3	11:00	11:15	350	1.8	2.5	<Null>	<Null>	5250	Maintenance	
100970	1/25/2021 10:56	Residual		Blue 2	950	1050	250	<Null>	2.54	0.012	0.13	15000	S. Schueller	
100969	1/25/2021 10:40		East rainbow way	Blue 3	10:40	10:50	200	3.1	3.6	<Null>	<Null>	3500	Maintenance	
102574	1/25/2021 10:34	Auto Flush		Green	200	600	100	<Null>	<Null>	0	0	24000	S. Schueller	Hwy 62
102569	1/25/2021 10:28	Auto Flush		Brown	200	600	100	<Null>	<Null>	0	0	24000	S. Schueller	
100968	1/25/2021 10:25		Springhurst ct short sic	Blue 3	10:25	10:38	350	3.4	3.8	<Null>	<Null>	5250	Maintenance	
100967	1/25/2021 10:24	Zone		South End	958	1018	550	2	2.1	0	0	11000	Maintenance	
102565	1/25/2021 10:22	Auto Flush		Pear Orchard	200	600	50	<Null>	<Null>	0	0	12000	S. Schueller	
100965	1/25/2021 9:53	Zone		South End	925	937	300	<Null>	2.6	0	0	3600	Maintenance	
100966	1/25/2021 9:51		Raintree dr	Blue 3	9:42		600	3.4	3.9	<Null>	<Null>	9000	Maintenance	
100963	1/25/2021 9:16	Zone		South End	855	915	550	<Null>	2	0	0	11000	Maintenance	
100964	1/25/2021 9:16		Snowflake ln	Blue 3	9:10		200	3.1	3.5	<Null>	<Null>	2000	Maintenance	
100596	1/22/2021 16:06	Zone		South End	334	406	850	<Null>	2.2	0	0	27200	Maintenance	
100597	1/22/2021 15:47		Hambrick ct	Blue 3	3:47		350	0	3.8	<Null>	<Null>	3500	Maintenance	
100595	1/22/2021 15:33		Dartmore fh	Blue 3	3:33	3:43	350	0	3.8	<Null>	<Null>	3500	Maintenance	
100594	1/22/2021 15:19		Lawndale ct	Blue 3	3:20	3:30	350	2.9	3.4	<Null>	<Null>	3500	Maintenance	
100593	1/22/2021 15:16		Garmman ct	Blue 3	3:04	3:14	350	3.5	3.6	<Null>	<Null>	3500	Maintenance	
100592	1/22/2021 15:14	Zone		South End	300	310	550	2.1	2.2	0	0	5500	Maintenance	
100591	1/22/2021 14:48		Colyers ln	Blue 3	2:48		350	3.4	3.8	<Null>	<Null>	5250	Maintenance	
100590	1/22/2021 14:35	Zone		South End	222	232	550	1.6	2.3	0	0	5500	Maintenance	
100589	1/22/2021 14:17	Zone		South End	204	215	580	2.1	2.7	0	0	6380	Maintenance	
100588	1/22/2021 11:58	Zone		South End	1104	1158	500	<Null>	1.8	0	0	27000	Maintenance	
100587	1/22/2021 11:20		3501 new Glendale rd	Blue 3	11:20	11:30	350	3.5	3.6	<Null>	<Null>	3500	Maintenance	
100586	1/22/2021 11:11		Coke farm line	Blue 3	11:11		0	0	0	0	0	0	Maintenance	Could not find
100585	1/22/2021 10:54	Zone		South End	1041	1052	590	2.1	2.6	0	0	6490	Maintenance	
100584	1/22/2021 10:37		Garland carter line and palm	Blue 3	10:25	10:35	380	3.4	3.7	<Null>	<Null>	3800	Maintenance	
100583	1/22/2021 10:37	Zone		South End	1025	1035	580	2.3	2.7	0	0	5800	Maintenance	
100582	1/22/2021 10:18		First lane left on rhudes cr	Blue 3	10:00	10:15	50	3.4	3.7	<Null>	<Null>	750	Maintenance	
100581	1/22/2021 10:00	Zone		South End	947	958	550	<Null>	2.7	0	0	6050	Maintenance	
100580	1/22/2021 9:59	Quality Complaint		Blue 3	845	945	250	<Null>	2.6	0	0	15000	S. Schueller	
100579	1/22/2021 9:43	Zone		South End	929	942	580	2.6	3	0	0	7540	Maintenance	
100577	1/22/2021 9:36	Auto Flush		Green	200	430	200	<Null>	<Null>	0	0	30000	S. Schueller	Hwy 84
100575	1/22/2021 9:32	Auto Flush		Brown	200	600	100	<Null>	<Null>	0	0	24000	S. Schueller	
100570	1/22/2021 9:22	Zone		South End	909	920	550	2.7	2.9	0	0	6050	Maintenance	
100569	1/22/2021 9:16	Zone		Yellow	1145	207	300	<Null>	2.8	0	0	42742	Maintenance	
100568	1/22/2021 9:04	Zone		South End	850	900	580	2.6	2.4	0	0	5800	Maintenance	
100565	1/22/2021 8:56	Auto Flush		Pear Orchard	200	600	50	<Null>	<Null>	0	0	12000	S. Schueller	
100563	1/22/2021 8:53	Auto Flush		Yellow	200	430	200	<Null>	<Null>	0	0	30000	S. Schueller	
100185	1/21/2021 15:53	Zone		South End	341	351	580	2.5	2.5	0	0	5800	Maintenance	
100184	1/21/2021 15:48		Blue zone by 31 pump sta	Blue 3	3:15	3:47	600	0	2.7	<Null>	<Null>	19200	Maintenance	
100183	1/21/2021 15:33	Zone		South End	320	330	550	2.6	2.6	0	0	5500	Maintenance	
100182	1/21/2021 15:11	Line Modification		Yellow	250	310	150	0	2.9	0	0	3000	S. Schueller	
100181	1/21/2021 15:09	Zone		South End	252	302	550	2.6	2.7	0	0	5500	Maintenance	
100180	1/21/2021 14:43		Rita way	Blue 3	2:43	2:53	50	3.9	3.9	<Null>	<Null>	500	Maintenance	
100179	1/21/2021 14:27	Residual		Blue 2	218	228	530	0.8	3.2	0	0	5300	S. Schueller	
100178	1/21/2021 14:14	Residual		Blue 2	147	213	350	1.8	3.2	0	0	9100	S. Schueller	
100177	1/21/2021 13:52		Bud do ln	Blue 3	1:40	1:50	600	0	3.9	<Null>	<Null>	6000	Maintenance	
100176	1/21/2021 13:22		Dew berry ct	Blue 3	1:22	1:32	600	3.8	3.9	<Null>	<Null>	6000	Maintenance	
100175	1/21/2021 13:21		Teaberry ct	Blue 3	1:10	1:20	600	3.8	3.9	<Null>	<Null>	6000	Maintenance	

100173	1/21/2021 13:05	Zone	Yellow	1041	1101	250	<Null>	2.1	0	0	5000	Maintenance	
100174	1/21/2021 12:57		Grapevine ct	Blue 3	12:56	1:06	600	3.8	3.9	<Null>	<Null>	6000	Maintenance
100172	1/21/2021 12:40		Vineyard rd	Blue 3	12:40	12:50	600	3.8	3.9	<Null>	<Null>	6000	Maintenance
100171	1/21/2021 12:17		Ivy pointe dr	Blue 3	12:15	12:25	600	3.6	3.7	<Null>	<Null>	6000	Maintenance
100170	1/21/2021 12:02		Laurel ln	Blue 3	12:02	12:12	600	3.6	3.6	<Null>	<Null>	6000	Maintenance
100169	1/21/2021 11:39	Zone	Yellow	1109	1139	150	2.2	2.5	0	0	4500	Maintenance	
99783	1/21/2021 10:41	Residual	Blue 2	1030	1049	350	1.1	2.6	0	0	4900	S. Schueller	In bushes
100168	1/21/2021 10:30		Randall Casteel ct	Blue 3	10:35	10:45	600	3.6	3.6	<Null>	<Null>	6000	Maintenance
100167	1/21/2021 10:02	Zone	Yellow	929	1000	250	<Null>	2.2	0	0	7750	Maintenance	
100574	1/21/2021 9:31	Auto Flush	Brown	200	600	100	<Null>	<Null>	0	0	24000	S. Schueller	
100166	1/21/2021 9:30		I-65 southbound scale hou	Blue 3	9:30	9:55	50	0	3.7	<Null>	<Null>	1250	Maintenance
100165	1/21/2021 9:22	Zone	Yellow	900	920	200	2.3	2.8	0	0	4000	Maintenance	
100567	1/21/2021 9:01	Auto Flush	Purple	200	600	250	<Null>	<Null>	0	0	60000	S. Schueller	
100164	1/21/2021 9:00		By master supply	Blue 3	9:00	9:15	600	0	3.8	<Null>	<Null>	9000	Maintenance
100163	1/21/2021 8:34	Zone	Yellow	330	350	250	1.7	2	0	0	2500	Maintenance	
99792	1/20/2021 15:19	Leak	Blue 2	1230	330	500	<Null>	2.6	0	0	90000	S. Schueller	
99790	1/20/2021 15:01	Zone	Yellow	247	300	250	<Null>	2.2	0	0	3250	Maintenance	
99791	1/20/2021 15:00		3585 sportsman lake r	Blue 3	3:00	3:15	350	3.3	3.4	<Null>	<Null>	5250	Maintenance
99789	1/20/2021 14:35		Bottle dr	Blue 3	2:35		350	3.3	3.5	<Null>	<Null>	5250	Maintenance
99788	1/20/2021 14:25	Zone	Yellow	208	223	200	<Null>	2.1	0	0	3000	Maintenance	
99787	1/20/2021 14:15		Kings Way	Blue 3	2:15	2:25	200	3.8	3.8	<Null>	<Null>	2000	Maintenance
99786	1/20/2021 14:06			Downtown	134	200	200	2.2	2.5	0	0	5200	Maintenance
99785	1/20/2021 13:59	Residual	Pear Orchard			0	<Null>	<Null>	0	0	20000	S. Schueller	
99784	1/20/2021 13:43	Residual	Blue 2	133	143	350	1.1	2.6	0	0	3500	S. Schueller	
99782	1/20/2021 13:23		Downtown	100	120	150	2	2.4	0	0	3000	Maintenance	
99781	1/20/2021 12:53		Woods rd	Blue 3	12:53	1:10	200	3.4	3.4	3.7	<Null>	3400	Maintenance
99780	1/20/2021 12:45	Zone	Yellow	1200	1240	250	<Null>	2	0	0	10000	Maintenance	
99779	1/20/2021 12:36	Residual	Blue 2	1226	1236	250	0.6	2.6	0	0	2500	S. Schueller	
99778	1/20/2021 12:23	Residual	Blue 2	1203	1223	250	0.7	2.6	0	0	5000	S. Schueller	
99777	1/20/2021 12:21		Downtown	1209	1219	150	2.4	2.6	0	0	1500	Maintenance	
99776	1/20/2021 12:11	Residual	Blue 2	1145	1200	250	<Null>	2.6	0	0	3750	S. Schueller	Under trees
99775	1/20/2021 11:51		Downtown	1138	1148	150	2.8	3	0	0	1500	Maintenance	
99773	1/20/2021 11:28	Zone	Yellow	1110	1125	200	0.8	2.2	0	0	3000	Maintenance	
99772	1/20/2021 11:22		Downtown	1115	1125	150	2.4	2.6	0	0	1500	Maintenance	
99774	1/20/2021 11:15		Ferndale dr	Blue 3	11:15	11:27	600	0	3.9	<Null>	<Null>	7200	Maintenance
99771	1/20/2021 11:08		Downtown	1044	1102	150	2.2	2.4	0	0	2700	Maintenance	
99770	1/20/2021 10:58	Zone	Yellow	1035	1055	150	1.8	2.1	0	0	3000	Maintenance	
99769	1/20/2021 10:30		Fern Valley ct	Blue 3	10:30	10:45	350	2.7	3.8	<Null>	<Null>	5250	Maintenance
99768	1/20/2021 10:12		Fernwood blvd	Blue 3	10:12	10:28	350	0	3.5	<Null>	<Null>	5600	Maintenance
99767	1/20/2021 10:07	Zone	Yellow	953	1003	150	2.1	2.4	0	0	3000	Maintenance	
99765	1/20/2021 9:53		Downtown	944	1000	150	3	3.2	0	0	2400	Maintenance	
99764	1/20/2021 9:39	Zone	Yellow	916	936	150	<Null>	2.5	0	0	3000	Maintenance	
99766	1/20/2021 9:36		Blue zone flush round to	Blue 3	9:36	9:58	200	0	3.2	<Null>	<Null>	4400	Maintenance
100573	1/20/2021 9:31	Auto Flush	Brown	200	600	100	<Null>	<Null>	0	0	24000	S. Schueller	
99763	1/20/2021 9:19		Ballard ln	Blue 3	8:50	9:10	350	3.4	3.5	<Null>	<Null>	3500	Maintenance
99376	1/19/2021 15:30		Haley Ct	Blue 3	3:30	3:40	350	2.2	2.6	<Null>	<Null>	3500	Maintenance
99375	1/19/2021 14:00	Residual	Blue 2	143	200	150	0.7	2.6	0	0	2550	S. Schueller	
99374	1/19/2021 13:56	Residual	Blue 2	146	156	350	0.7	2.6	0	0	3500	S. Schueller	
99373	1/19/2021 13:52	Residual	Blue 2	135	145	350	0.9	2.6	0	0	5300	S. Schueller	
99372	1/19/2021 13:31	Residual	Blue 2	115	130	350	1	2.6	0	0	5250	S. Schueller	

99371	1/19/2021 13:11	Residual	Blue 2	100	110	350	<Null>	2.6	0	0	3500	S. Schueller	Hard time finding blowoff pipe	
99370	1/19/2021 12:57	Residual	Blue 2	1239	1255	500	1.1	2.5	0	0	8000	S. Schueller		
99369	1/19/2021 12:36	Residual	Blue 2	1226	1236	100	<Null>	2.2	0	0	1000	S. Schueller	Couldn't locate blowoff pipe	
99368	1/19/2021 11:50	Residual	Blue 2	1130	1150	530	1	2.4	0	0	10600	S. Schueller		
99367	1/19/2021 11:26	Residual	Blue 2	1113	1123	350	2	2.5	0	0	3500	S. Schueller		
99366	1/19/2021 11:11	Residual	Blue 2	1057	1107	650	2	2.5	0	0	6500	S. Schueller		
65353	1/19/2021 10:54	Residual	Blue 2	1044	1054	650	1.3	2.5	0	0	6500	S. Schueller		
99365	1/19/2021 10:42	Residual	Blue 2	940	1040	150	1	2	0	0	9000	S. Schueller		
99364	1/19/2021 9:35	Residual	Blue 2	926	936	150	<Null>	2.6	0	0	1500	S. Schueller		
100572	1/19/2021 9:30	Auto Flush	Brown	200	600	100	<Null>	<Null>	0	0	24000	S. Schueller		
99363	1/19/2021 9:21	Residual	Blue 2	911	921	350	1.5	2.6	0	0	3500	S. Schueller		
100566	1/19/2021 8:57	Auto Flush	Purple	200	600	250	<Null>	<Null>	0	0	60000	S. Schueller		
99006	1/18/2021 15:51	Zone	Purple	328	348	150	<Null>	2.5	0	0	3000	Maintenance		
99005	1/18/2021 15:37	Zone	Purple	1156	1230	75	1.1	2.7	0	0	2550	Maintenance		
99004	1/18/2021 15:34	Zone	Purple	1209	1239	75	<Null>	2.9	0	0	1500	Maintenance		
99003	1/18/2021 15:32	Zone	Purple	1205	1235	75	1.8	3.4	0	0	1500	Maintenance		
99002	1/18/2021 15:10		Knollwood lane	Blue 3	3:10	3:20	350	3.8	3.9	<Null>	<Null>	3500	Maintenance	
99001	1/18/2021 15:10	Zone	Purple	250	310	250	2.7	2.8	0	0	5000	Maintenance		
99000	1/18/2021 15:04	Zone	Purple	1220	1250	225	2.5	3.5	0	0	6750	Maintenance		
98999	1/18/2021 15:03	Zone	Purple	100	130	225	<Null>	3.2	0	0	6750	Maintenance		
98997	1/18/2021 15:01	Zone	Purple	120	150	175	<Null>	3.5	0	0	5250	Maintenance		
98996	1/18/2021 14:57	Zone	Purple	115	145	225	<Null>	3.4	0	0	6750	Maintenance		
98995	1/18/2021 14:45	Residual	Blue 2	220	245	250	1	2.6	0	0	8500	S. Schueller		
98998	1/18/2021 14:45		Calico springs rd	Blue 3	2:45	2:55	200	3.3	3.7	<Null>	<Null>	2000	Maintenance	
98992	1/18/2021 14:19	Residual	Blue 2	141	215	250	1.1	2.6	0	0	8500	S. Schueller		
98991	1/18/2021 14:18	Zone	Purple	205	218	250	2.4	2.5	0	0	3250	Maintenance		
98994	1/18/2021 14:15		Corner of round top and Linc	Blue 3	2:15	2:35	200	3.4	3.6	<Null>	<Null>	4000	Maintenance	
98990	1/18/2021 13:52	Zone	Purple	140	150	200	2.5	2.6	0	0	2000	Maintenance		
98989	1/18/2021 13:35	Residual	Blue 2	1235	135	250	<Null>	2.6	0	0	15000	S. Schueller		
98987	1/18/2021 13:25	Zone	Purple	102	122	300	<Null>	2.6	0	0	6000	Maintenance		
98993	1/18/2021 13:24		Fultz rd	Blue 3	1:40	2:00	200	3.4	3.6	<Null>	<Null>	4000	Maintenance	
98986	1/18/2021 12:26	Residual	Blue 2	1216	1226	150	0.9	2.6	0	0	1500	S. Schueller		
98988	1/18/2021 12:20		Hodgenville meter pi	Blue 3	12:20	1:20	600	0	2.5	<Null>	<Null>	39000	Maintenance	
98984	1/18/2021 12:13	Residual	Blue 2	1155	1210	150	<Null>	2.6	0	0	2250	S. Schueller		
98985	1/18/2021 12:00		Carter brothers rd	Blue 3	12:00	12:10	360	1.5	2.7	<Null>	<Null>	3600	Maintenance	
98983	1/18/2021 11:15		Walter Reed rd	Blue 3	11:15		550	0	1.9	<Null>	<Null>	19250	Maintenance	
98982	1/18/2021 11:13	Residual	Blue 2	1058	1113	200	1	2.6	0	0	3000	S. Schueller		
98980	1/18/2021 11:02	Zone	Purple	1038	1058	150	2.2	2.4	0	0	3000	Maintenance		
98981	1/18/2021 10:55		Carter lumber fence	Blue 3	10:55		200	3.2	3.3	<Null>	<Null>	2000	Maintenance	
98979	1/18/2021 10:51	Residual	Blue 2	1036	1051	200	1	2.6	0	0	3000	S. Schueller		
98977	1/18/2021 10:43	Zone	Purple	155	225	225	<Null>	3.3	0	0	6750	Maintenance		
98978	1/18/2021 10:35		Wakefield Dr	Blue 3	10:35		350	3.4	3.7	<Null>	<Null>	3500	Maintenance	
98976	1/18/2021 10:20		Leeville ct	Blue 3	10:20		350	2.7	3.5	<Null>	<Null>	3500	Maintenance	
98974	1/18/2021 10:17	Zone	Purple	1003	1013	150	2.5	2.7	0	0	1500	Maintenance		
98973	1/18/2021 10:17	Residual	Blue 2	955	1015	250	2	2.7	0	0	5000	S. Schueller		
98972	1/18/2021 10:11	Zone	Purple	200	230	125	1.2	3.2	0	0	3750	Maintenance		
98971	1/18/2021 10:08	Zone	Purple	231	301	225	<Null>	3.3	0	0	6750	Maintenance		
98975	1/18/2021 10:07		Pasture ct	Blue 3	10:07		350	2.9	3.2	<Null>	<Null>	3500	Maintenance	
98969	1/18/2021 9:50	Residual	Blue 2	930	950	250	<Null>	2.6	0	0	5000	S. Schueller		
98970	1/18/2021 9:49		Green Acres Dr	Blue 3	9:49	9:59	200	3.1	3.3	<Null>	<Null>	2000	Maintenance	

98968	1/18/2021 9:48	Zone	Purple	933	943	150	2.4	2.7	0	0	1500	Maintenance		
98966	1/18/2021 9:41	Zone	Purple	235	305	150	1.6	3.2	0	0	3500	Maintenance		
98965	1/18/2021 9:37	Zone	Purple	249	315	175	<Null>	3	0	0	4550	Maintenance		
100578	1/18/2021 9:37	Auto Flush	Green	200	430	200	<Null>	<Null>	0	0	30000	S. Schueller	Hwy 84	
100576	1/18/2021 9:34	Auto Flush	Green	200	600	100	<Null>	<Null>	0	0	24000	S. Schueller	Hwy 62	
100571	1/18/2021 9:30	Auto Flush	Brown	200	600	100	<Null>	<Null>	0	0	24000	S. Schueller		
98964	1/18/2021 9:24	Zone	Purple	911	921	150	2.5	2.9	0	0	1500	Maintenance		
98963	1/18/2021 9:24	Zone	Purple	251	317	175	<Null>	3.1	0	0	4550	Maintenance		
98967	1/18/2021 9:20		Marian ct	Blue 3	9:20	9:40	350	3.2	3.7	<Null>	<Null>	7000	Maintenance	
100564	1/18/2021 8:55	Auto Flush	Pear Orchard	200	600	50	<Null>	<Null>	0	0	12000	S. Schueller		
98571	1/15/2021 15:20	Zone	Purple	234	309	400	<Null>	2.6	0	0	14000	Maintenance		
98572	1/15/2021 15:15		Claudia dr	Blue 3	3:15	3:30	200	0	3.5	<Null>	<Null>	3000	Maintenance	
98569	1/15/2021 14:12	Zone	Purple	200	210	250	2.6	2.8	0	0	2500	Maintenance		
98568	1/15/2021 13:57	Quality Complaint	Downtown	1130	156	250	<Null>	2.5	0	0	36500	S. Schueller		
98567	1/15/2021 13:52	Zone	Purple	139	149	350	2.4	2.7	0	0	3500	Maintenance	Bh	
98566	1/15/2021 13:32	Zone	Purple	120	130	450	2.3	2.7	0	0	4500	Maintenance	Bh	
98565	1/15/2021 13:21	Auto Flush	<Null>	Pear Orchard	200	600	50	<Null>	2.2	0	0	12000	S. Schueller	
98563	1/15/2021 12:55	Auto Flush	Yellow	200	430	200	<Null>	2.7	0	0	30000	S. Schueller		
98180	1/15/2021 12:23	Quality Complaint	Blue 2	1210	1220	250	2.8	2.8	0	0	2500	S. Schueller		
98570	1/15/2021 11:15		Gail dr	Blue 3	11:15	11:25	200	3.9	3.9	<Null>	<Null>	2000	Maintenance	
98178	1/15/2021 11:03	Zone	Purple	1042	1052	300	2.5	2.9	0	0	3000	Maintenance	Bh	
98177	1/15/2021 11:01	Auto Flush	Purple	200	600	250	<Null>	1.4	0	0	60000	S. Schueller	Replaced batteries	
98175	1/15/2021 10:45	Zone	Purple	1003	1015	450	2.9	2.9	0	0	5400	Maintenance	Bh	
98174	1/15/2021 10:16	Auto Flush	Brown	200	600	100	<Null>	2.4	0	0	24000	S. Schueller	Five days a week Monday-Friday	
98167	1/15/2021 10:02	Auto Flush	Green	200	430	200	<Null>	<Null>	0	0	30000	S. Schueller	Hwy 84	
98179	1/15/2021 9:50		Sue street	Blue 3	9:50	11:05	200	0.3	3.9	<Null>	<Null>	15000	Maintenance	
98166	1/15/2021 9:33	Zone	Purple	915	930	200	2.7	2.7	0	0	3000	Maintenance	BH	
98165	1/15/2021 9:20		Camara Dr	Blue 3	9:20	9:30	550	2.5	2.8	<Null>	<Null>	5500	Maintenance	
98164	1/15/2021 9:00		Thousand Oaks	Blue 3	9:00	9:10	55	0	1.5	<Null>	<Null>	5500	Maintenance	
97375	1/14/2021 15:51	Zone	Purple	337	350	300	2.7	2.9	0	0	0	Maintenance	BH	
97374	1/14/2021 15:35		Winning colors Blvd	Blue 3	3:35	3:50	550	3.2	3.5	<Null>	<Null>	8250	Maintenance	
97763	1/14/2021 15:29	Zone	Purple	314	329	300	3.2	3.2	0	0	0	Maintenance	Bh	
97373	1/14/2021 15:15		Pomelo ct	Blue 3	3:15	3:25	550	2.2	3.7	<Null>	<Null>	5500	Maintenance	
97372	1/14/2021 14:40	Zone	Purple	228	238	350	2.6	2.8	0	0	0	Maintenance	BH	
97370	1/14/2021 14:10	Zone	Purple	145	210	250	1.4	1.9	0	0	0	Maintenance	BH	
97371	1/14/2021 13:42		Sea hero dr	Blue 3	1:55	2:15	400	2.4	3.4	<Null>	<Null>	8000	Maintenance	
97368	1/14/2021 13:34	Zone	Purple	1256	133	250	<Null>	2	0	0	0	Maintenance	BH	
97369	1/14/2021 13:33		Thoroughbred ln	Blue 3	1:33	1:43	330	3.8	3.9	<Null>	<Null>	3300	Maintenance	
97367	1/14/2021 13:20		Thoroughbred ln	Blue 3	1:20	1:30	2500	3.8	3.9	<Null>	<Null>	2500	Maintenance	
97366	1/14/2021 12:10		Hannah ct	Blue 3	12:10	12:53	550	3.4	3.9	<Null>	<Null>	23650	Maintenance	
97364	1/14/2021 12:06		Forest view ct	Blue 3	11:50	12:05	600	0.2	3.8	<Null>	<Null>	9000	Maintenance	
97363	1/14/2021 11:12	Zone	Purple	1018	1105	300	<Null>	2.5	0	0	0	Maintenance	BH	
98173	1/14/2021 10:15	Auto Flush	Brown	200	600	100	<Null>	<Null>	0	0	24000	S. Schueller		
97365	1/14/2021 10:00		Winterwood Dr	Blue 3	10:00	11:20	350	0	0.9	<Null>	<Null>	28000	Maintenance	
96982	1/13/2021 15:33	Zone	Purple	218	330	350	<Null>	2	0	0	0	Maintenance	BH	
96981	1/13/2021 15:11			Blue 3	3:00	3:10	140	3	3.3	<Null>	<Null>	1400	Maintenance	
96980	1/13/2021 14:46	Residual	Pear Orchard	1100	245	530	<Null>	1.8	0	0	119250	S. Schueller		
96979	1/13/2021 13:48		Kaylyn dr	Blue 3	1:16	1:47	340	0.1	3.3	<Null>	<Null>	10540	Maintenance	
96978	1/13/2021 13:29	Zone	Purple	1051	125	300	<Null>	2.1	0	0	46200	Maintenance	BH	
96977	1/13/2021 13:13		Rochelle de	Blue 3	1:00	1:13	340	0.2	3.5	<Null>	<Null>	4420	Maintenance	

96976	1/13/2021 12:47		Lila lane	Blue 3	12:32	12:42	160	3.3	3.3	<Null>	<Null>	1600	Maintenance	
96975	1/13/2021 11:15		Red mill rd	Blue 3	11:00	11:15	150	3.3	3.3	<Null>	<Null>	2250	Maintenance	
96974	1/13/2021 10:54		Rock hill ln	Blue 3	10:32	10:42	150	3.2	3.7	<Null>	<Null>	1500	Maintenance	
96973	1/13/2021 10:39	Zone		Purple	1025	1035	250	2.9	2.9	0	0	0	Maintenance	BH
96972	1/13/2021 10:28		Larue ln	Blue 3	10:15	10:25	150	3.3	3	<Null>	<Null>	1500	Maintenance	
98172	1/13/2021 10:10	Auto Flush		Brown	200	600	100	<Null>	<Null>	0	0	24000	S. Schueller	
96971	1/13/2021 10:09	Zone		Purple	955	1005	300	2.7	2.9	0	0	0	Maintenance	BH
96970	1/13/2021 10:00		Pony chase ln	Blue 3	10:00	10:10	150	3.3	3.3	<Null>	<Null>	1500	Maintenance	
96969	1/13/2021 9:44	Zone	<Null>	Purple	916	941	350	<Null>	1.9	0	0	0	Maintenance	BH
96968	1/13/2021 9:23	Residual		Pear Orchard			250	0.7	2.1	0	0	735750	S. Schueller	Ran for 2943 minutes
96967	1/13/2021 9:05			Downtown	856	906	200	1.9	2.1	0	0	2000	Maintenance	
96175	1/12/2021 15:09			Downtown	3:00	3:10	200	2.1	2.3	0	0	2000	Maintenance	
96174	1/12/2021 14:35			Downtown	151	233	400	0	3.1	0	0	16800	Maintenance	
96173	1/12/2021 14:14	Residual		Pear Orchard	151	214	550	1	2.1	0	0	12650	S. Schueller	
96172	1/12/2021 13:42	Residual		Pear Orchard	133	144	550	2	2.4	0	0	6050	S. Schueller	
96171	1/12/2021 13:32			Downtown	1256	126	400	2.2	3	0	0	12000	Maintenance	
96170	1/12/2021 13:28	Residual		Pear Orchard	116	128	550	1	2	0	0	6600	S. Schueller	
96169	1/12/2021 13:19	Residual		Pear Orchard			0	0.7	2.2	0	0	23320	S. Schueller	Different speeds and spots
96168	1/12/2021 12:28	Other		Downtown	1142	1225	350	0.25	2.8	0	0	15050	Maintenance	
96167	1/12/2021 11:59	Residual		Pear Orchard	1145	1200	500	1	2.1	0	0	7500	S. Schueller	
96166	1/12/2021 11:37	Residual		Pear Orchard	1124	1134	300	2.1	2.2	0	0	3000	S. Schueller	
96563	1/12/2021 11:32			Downtown	1031	1131	400	0.05	2.5	0	0	24000	Maintenance	
96165	1/12/2021 11:18	Residual	<Null>	Pear Orchard	1104	1117	550	2.1	2.8	0	0	7150	S. Schueller	
98176	1/12/2021 11:00	Auto Flush		Purple	200	600	250	<Null>	<Null>	0	0	60000	S. Schueller	
96164	1/12/2021 10:52	Residual		Pear Orchard	1000	1048	0	0.7	2.1	0	0	29000	S. Schueller	Flushed different speeds 34 minutes at 750 gpm, 14 minutes at 250 gpm
98171	1/12/2021 10:08	Auto Flush		Brown	200	600	100	<Null>	<Null>	0	0	24000	S. Schueller	
96163	1/12/2021 9:57			Downtown	914	954	590	2	3	0	0	23600	Maintenance	
95776	1/11/2021 14:37			South End	212	224	285	2.8	3	0	0	3420	Maintenance	
95775	1/11/2021 14:06	Residual		Pear Orchard	134	204	550	<Null>	2.5	0	0	16500	S. Schueller	
95774	1/11/2021 13:47			Downtown	120	135	166	2.8	3	0	0	2490	Maintenance	
95773	1/11/2021 13:29	Residual		Pear Orchard	113	128	550	2.5	2.5	0	0	8250	S. Schueller	
95772	1/11/2021 13:24			Downtown	105	115	166	2.8	3	0	0	1660	Maintenance	
95771	1/11/2021 13:12	Residual		Pear Orchard	1253	110	550	2.4	2.6	0	0	9350	S. Schueller	
95770	1/11/2021 12:45	Residual		Pear Orchard	<Null>	<Null>	300	2.2	2.6	0	0	28500	S. Schueller	95 minutes, 9 different spots
95769	1/11/2021 12:44			Downtown			285	2.5	3	0	0	4275	Maintenance	
95768	1/11/2021 12:21			Downtown	1200	1215	334	2.25	3.25	0	0	5010	Maintenance	
98564	1/11/2021 12:21	Auto Flush		Pear Orchard	200	600	50	<Null>	<Null>	0	0	12000	S. Schueller	
96966	1/11/2021 11:45		Goldenrod Dr	Blue 3	11:45	12:00	310	0.2	0.6	<Null>	<Null>	4650	Maintenance	
95767	1/11/2021 11:35			Downtown	1100	1133	334	1.75	3.1	0	0	11022	Maintenance	
95766	1/11/2021 10:46	Residual		Pear Orchard	1029	1039	650	2.2	2.4	0	0	6500	S. Schueller	<Null>
95765	1/11/2021 10:34				1000	1030	380	2	3.15	0	0	11400	Maintenance	
95764	1/11/2021 10:22	Residual		Pear Orchard	1005	1019	650	2.3	2.4	0	0	9100	S. Schueller	
98170	1/11/2021 10:07	Auto Flush		Brown	200	600	100	<Null>	<Null>	0	0	24000	S. Schueller	
95763	1/11/2021 9:46	Sample			930	944	400	2.5	3	0	0	5600	Maintenance	
96965	1/11/2021 8:58		Standing oaks dr	Blue 3	11:30	11:40	310	0.2	0.6	<Null>	<Null>	3100	Maintenance	
96964	1/11/2021 8:56		Barnes Ln	Blue 3	12:55	1:20	310	0.2	0.9	<Null>	<Null>	7750	Maintenance	
96963	1/11/2021 8:52		Springfield Rd	Blue 3	10:45	11:00	200	0.4	0.5	<Null>	<Null>	3000	Maintenance	
98163	1/11/2021 8:35	Auto Flush		Green	200	600	100	<Null>	1.8	0	0	24000	S. Schueller	Hwy 62
98169	1/10/2021 10:07	Auto Flush		Brown	200	600	100	<Null>	<Null>	0	0	24000	S. Schueller	

98168	1/9/2021 9:05	Auto Flush	Brown	200	600	100	<Null>	<Null>	0	0	24000	S. Schueller	
94968	1/8/2021 13:16	Line Modification	Downtown			0	<Null>	2.6	0	0	49500	S. Schueller	Flushed at few different spots and speeds.
94967	1/8/2021 11:09	Quality Complaint	Blue 2	1027	1107	250	1.9	3.2	0	0	10000	S. Schueller	
94966	1/8/2021 7:26	Auto Flush	Green	200	430	200	<Null>	<Null>	0	0	30000	S. Schueller	Hwy 84
94965	1/8/2021 7:23	Auto Flush	Brown	200	600	100	<Null>	<Null>	0	0	24000	S. Schueller	
94964	1/8/2021 7:22	Auto Flush	Pear Orchard	200	600	50	<Null>	<Null>	0	0	12000	S. Schueller	
94963	1/8/2021 7:20	Auto Flush	Yellow	200	430	200	<Null>	<Null>	0	0	30000	S. Schueller	
94568	1/7/2021 15:30	Auto Flush	Brown	200	600	100	<Null>	<Null>	0	0	24000	S. Schueller	
94564	1/7/2021 14:26	Auto Flush	Purple	200	600	250	<Null>	<Null>	0	0	60000	S. Schueller	
94563	1/7/2021 9:05	Leak	Downtown	445	900	150	<Null>	2.3	0	0	38250	S. Schueller	
94567	1/6/2021 15:29	Auto Flush	Brown	200	600	100	<Null>	<Null>	0	0	24000	S. Schueller	
94164	1/6/2021 14:54	Quality Complaint	Red	935	250	150	2.8	3.6	0	0	47250	S. Schueller	
94163	1/6/2021 13:40	Line Modification	Blue 1	1100	140	350	<Null>	2.8	0	0	56000	S. Schueller	
94566	1/5/2021 15:28	Auto Flush	Brown	200	600	100	<Null>	<Null>	0	0	24000	S. Schueller	
94565	1/5/2021 15:26	Auto Flush	Purple	200	600	250	<Null>	<Null>	0	0	60000	S. Schueller	
93765	1/5/2021 14:20	Line Modification	Blue 1	1100	215	450	<Null>	3.1	0	0	87750	S. Schueller	
93764	1/5/2021 13:06	Residual	Red	1051	1251	150	<Null>	3.1	0	0	18000	S. Schueller	
93763	1/5/2021 9:11	Residual	Green	900	910	200	<Null>	3.2	0	0	2000	S. Schueller	
93381	1/4/2021 16:22	Auto Flush	Pear Orchard	200	600	50	<Null>	<Null>	0	0	12000	S. Schueller	
93376	1/4/2021 16:11	Auto Flush	Green	200	600	100	<Null>	<Null>	0	0	24000	S. Schueller	Hwy 62
93374	1/4/2021 16:07	Auto Flush	Brown	200	600	100	<Null>	1.6	0	0	24000	S. Schueller	
93367	1/4/2021 14:46	Residual	Brown	840	240	100	1.1	1.6	0	0	36000	S. Schueller	
93366	1/4/2021 11:28	Quality Complaint	Blue 1	1111	1137	150	1.1	3.7	0	0	2550	S. Schueller	
93365	1/4/2021 10:53	Residual	Blue 2	1042	1052	300	1.1	3.7	0	0	3000	S. Schueller	
93364	1/4/2021 10:38	Residual	Blue 2	1017	1037	250	0.8	3.6	0	0	5000	S. Schueller	
93363	1/4/2021 10:03	Residual	Blue 1	945	1000	250	1.9	3.2	0	0	3750	S. Schueller	
93373	1/3/2021 16:07	Auto Flush	Brown	200	600	100	<Null>	<Null>	0	0	24000	S. Schueller	
93372	1/2/2021 16:06	Auto Flush	Brown	200	600	100	<Null>	<Null>	0	0	24000	S. Schueller	
93380	1/1/2021 16:21	Auto Flush	Pear Orchard	200	600	50	<Null>	<Null>	0	0	12000	S. Schueller	
93377	1/1/2021 16:14	Auto Flush	Green	200	600	200	<Null>	<Null>	0	0	30000	S. Schueller	Hwy 84
93375	1/1/2021 16:09	Auto Flush	Yellow	200	430	200	<Null>	<Null>	0	0	30000	S. Schueller	
93371	1/1/2021 16:05	Auto Flush	Brown	200	600	100	<Null>	<Null>	0	0	24000	S. Schueller	

2022 System Flushing Reports

OBJECTID *	Inspect Date	Reason	Flush Location	Zone	Start Time	End Time	GPM	Chlorine at Start	Chlorine at End	Nitrite	Free Ammonia	Gallons	Inspector	Notes
315787	12/30/2022 14:20	Quality Complaint	<Null>	Blue 1	115	218	<Null>	3.1	3.5	<Null>	<Null>	46500	Water Quality	<Null>
315786	12/30/2022 13:22	Residual	<Null>	Blue 2	110	120	530	2.03	2.6	<Null>	<Null>	5300	S. Schueller	<Null>
315785	12/30/2022 13:10	Residual	<Null>	Blue 2	1255	108	530	2.2	2.6	<Null>	<Null>	6890	S. Schueller	<Null>
315784	12/30/2022 12:53	Residual	<Null>	Blue 2	1235	1251	530	2.19	2.6	<Null>	<Null>	8480	S. Schueller	<Null>
315783	12/30/2022 12:31	Residual	<Null>	Blue 2	1216	1231	530	2.2	2.6	<Null>	<Null>	7950	S. Schueller	<Null>
315782	12/30/2022 12:10	Residual	<Null>	Blue 2	1152	1209	530	0.89	2.5	<Null>	<Null>	9010	S. Schueller	<Null>
315781	12/30/2022 11:46	Residual	<Null>	Blue 2	1115	1143	530	0.9	2.2	<Null>	<Null>	14840	S. Schueller	<Null>
315780	12/30/2022 11:08	Residual	<Null>	Blue 2	1051	1106	380	1.99	2.5	<Null>	<Null>	5700	S. Schueller	<Null>
315779	12/30/2022 10:55	Residual	<Null>	Red	1042	1052	350	3.4	3.9	<Null>	<Null>	3500	Water Quality	<Null>
315778	12/30/2022 10:48	Residual	<Null>	Blue 2	1027	1047	380	2.19	2.5	<Null>	<Null>	7600	S. Schueller	<Null>
315777	12/30/2022 10:32	Residual	<Null>	Red	1016	1030	350	3.8	3.9	<Null>	<Null>	4900	Water Quality	<Null>
315776	12/30/2022 10:24	Residual	<Null>	Blue 2	955	1023	380	2.2	2.5	<Null>	<Null>	10640	S. Schueller	<Null>
315775	12/30/2022 10:12	Residual	<Null>	Red	946	1011	350	4.2	4.3	<Null>	<Null>	8750	Water Quality	<Null>
315774	12/30/2022 9:26	Leak	<Null>	Downtown	852	925	350	3.2	<Null>	<Null>	<Null>	11550	Water Quality	Flushed at 950 walnut hill for air
315772	12/30/2022 7:31	Auto Flush	<Null>	Pear Orchard	200	600	200	<Null>	<Null>	<Null>	<Null>	48000	S. Schueller	Broadway
316576	12/29/2022 15:16	Leak	<Null>	Downtown	8:00	4:00	250	<Null>	<Null>	<Null>	<Null>	120000	Other	<Null>
316574	12/29/2022 15:10	Leak	Crossroads Pit	Green	8am	8pm	150	<Null>	<Null>	<Null>	<Null>	108000	Other	<Null>
315383	12/29/2022 13:59	Residual	<Null>	Red	127	156	500	0	3.1	<Null>	<Null>	14500	Water Quality	<Null>
315382	12/29/2022 13:39	Residual	<Null>	Blue 2	108	138	250	<Null>	2.4	<Null>	<Null>	7500	S. Schueller	<Null>
315381	12/29/2022 13:05	Residual	<Null>	Blue 2	1255	105	200	0.9	2.3	<Null>	<Null>	2000	S. Schueller	<Null>
315380	12/29/2022 12:53	Residual	<Null>	Blue 2	1243	1253	200	0.88	2.4	<Null>	<Null>	2000	S. Schueller	<Null>
315379	12/29/2022 12:40	Residual	<Null>	Blue 2	1221	1240	150	1.43	2.4	<Null>	<Null>	2850	S. Schueller	<Null>
315378	12/29/2022 11:35	Residual	<Null>	Blue 2	1126	1136	530	2.5	2.6	<Null>	<Null>	5300	S. Schueller	<Null>
315377	12/29/2022 11:17	<Null>	<Null>	Blue 2	<Null>	<Null>	<Null>	<Null>	<Null>	<Null>	<Null>	<Null>	S. Schueller	Unable to get on the valve
315376	12/29/2022 11:12	Residual	<Null>	Red	1037	1110	400	3.2	3.1	<Null>	<Null>	13200	Water Quality	<Null>
315375	12/29/2022 11:05	Residual	<Null>	Blue 2	1022	1104	250	1.41	2.3	<Null>	<Null>	10500	S. Schueller	<Null>
315374	12/29/2022 10:31	Residual	<Null>	Red	1008	1022	350	3	3.3	<Null>	<Null>	4900	Water Quality	<Null>
315373	12/29/2022 10:19	Residual	<Null>	Blue 2	1003	1019	250	1.32	2.4	<Null>	<Null>	4000	S. Schueller	<Null>
315372	12/29/2022 9:59	<Null>	<Null>	Blue 2	<Null>	<Null>	<Null>	<Null>	<Null>	<Null>	<Null>	<Null>	S. Schueller	Valve is broken. Turns but no water. 3rd work order to Trevor. 2 from SS, 1 from Mike M.
315371	12/29/2022 9:30	Residual	<Null>	Blue 2	917	927	200	0.87	2.4	<Null>	<Null>	2000	S. Schueller	<Null>
315773	12/29/2022 7:33	Auto Flush	<Null>	Pear Orchard	200	430	890	<Null>	<Null>	<Null>	<Null>	133500	S. Schueller	Plant
314971	12/28/2022 11:00	Quality Complaint	<Null>	Blue 1	1039	1059	200	2.4	2.5	<Null>	<Null>	4000	S. Schueller	No air locate
315771	12/28/2022 7:29	Auto Flush	<Null>	Pear Orchard	200	430	890	<Null>	<Null>	<Null>	<Null>	133500	S. Schueller	Plant
314578	12/27/2022 7:38	Auto Flush	<Null>	Brown	100	130	120	<Null>	<Null>	<Null>	<Null>	3600	S. Schueller	By the tank
314575	12/27/2022 7:35	Auto Flush	<Null>	Pear Orchard	200	430	890	<Null>	<Null>	<Null>	<Null>	133500	S. Schueller	Plant
314583	12/26/2022 7:43	Auto Flush	<Null>	Green	200	430	250	<Null>	<Null>	<Null>	<Null>	37500	S. Schueller	In meter pit
314582	12/26/2022 7:42	Auto Flush	<Null>	Brown	200	600	120	<Null>	<Null>	<Null>	<Null>	28800	S. Schueller	Hwy 224
314577	12/26/2022 7:37	Auto Flush	<Null>	Pear Orchard	200	430	200	<Null>	<Null>	<Null>	<Null>	48000	S. Schueller	Broadway
314572	12/26/2022 7:33	Auto Flush	<Null>	Pear Orchard	200	600	200	<Null>	<Null>	<Null>	<Null>	48000	S. Schueller	Commerce
314581	12/25/2022 7:41	Auto Flush	<Null>	Brown	200	600	120	<Null>	<Null>	<Null>	<Null>	28800	S. Schueller	Hwy 224
314574	12/25/2022 7:35	Auto Flush	<Null>	Pear Orchard	200	430	890	<Null>	<Null>	<Null>	<Null>	133500	S. Schueller	Plant
314580	12/24/2022 7:40	Auto Flush	<Null>	Brown	200	600	120	<Null>	<Null>	<Null>	<Null>	28800	S. Schueller	Hwy 224
314573	12/24/2022 7:34	Auto Flush	<Null>	Pear Orchard	200	430	890	<Null>	<Null>	<Null>	<Null>	133500	S. Schueller	Plant
314585	12/23/2022 7:47	Auto Flush	<Null>	Purple	200	430	350	<Null>	<Null>	<Null>	<Null>	52500	S. Schueller	<Null>
314584	12/23/2022 7:44	Auto Flush	<Null>	Green	200	430	200	<Null>	<Null>	<Null>	<Null>	30000	S. Schueller	Hwy 84

314579	12/23/2022 7:39	Auto Flush	<Null>	Brown	200	600	120	<Null>	<Null>	<Null>	<Null>	28800	S. Schueller	Hwy 224
314576	12/23/2022 7:36	Auto Flush	<Null>	Pear Orchard	200	600	200	<Null>	<Null>	<Null>	<Null>	48000	S. Schueller	Broadway
314571	12/23/2022 7:32	Auto Flush	<Null>	Pear Orchard	200	600	200	<Null>	<Null>	<Null>	<Null>	48000	S. Schueller	Commerce
314185	12/22/2022 15:32	Auto Flush	<Null>	Pear Orchard	200	430	890	<Null>	<Null>	<Null>	<Null>	133500	<Null>	<Null>
314179	12/22/2022 13:31	Residual	<Null>	Blue 2	120	130	400	2.09	2.4	<Null>	<Null>	4000	S. Schueller	<Null>
314178	12/22/2022 13:18	Residual	<Null>	Blue 2	108	118	400	2.2	2.4	<Null>	<Null>	4000	S. Schueller	<Null>
314177	12/22/2022 13:04	Residual	<Null>	Blue 2	1240	103	380	0.95	2.6	<Null>	<Null>	8740	S. Schueller	<Null>
314176	12/22/2022 12:36	Residual	<Null>	Blue 2	1143	1236	380	0.82	2.4	<Null>	<Null>	20140	S. Schueller	<Null>
314175	12/22/2022 11:19	Residual	<Null>	Red	1057	1116	600	3.3	<Null>	<Null>	<Null>	11400	Water Quality	<Null>
314174	12/22/2022 11:07	Residual	<Null>	Blue 2	1045	1105	380	0.73	2.4	<Null>	<Null>	7600	S. Schueller	<Null>
314173	12/22/2022 10:40	Residual	<Null>	Blue 2	943	1037	<Null>	<Null>	<Null>	<Null>	<Null>	<Null>	<Null>	<Null>
314172	12/22/2022 10:31	Residual	<Null>	Red	1008	1028	600	1.5	4	<Null>	<Null>	12000	Water Quality	<Null>
314171	12/22/2022 9:47	Residual	<Null>	Red	928	944	100	3.3	3.4	<Null>	<Null>	1700	Water Quality	<Null>
314192	12/21/2022 15:39	Auto Flush	<Null>	Green	200	600	200	<Null>	<Null>	<Null>	<Null>	48000	S. Schueller	Hwy 62
314191	12/21/2022 15:38	Auto Flush	<Null>	Brown	200	600	120	<Null>	<Null>	<Null>	<Null>	28800	S. Schueller	Hwy 224
314184	12/21/2022 15:32	Auto Flush	<Null>	Pear Orchard	200	430	890	<Null>	<Null>	<Null>	<Null>	133500	S. Schueller	Plant
313782	12/21/2022 14:32	Residual	<Null>	Blue 2	221	231	200	0.84	2.3	<Null>	<Null>	2000	S. Schueller	<Null>
313781	12/21/2022 14:16	Residual	<Null>	Blue 2	200	215	200	2	2.3	<Null>	<Null>	3000	S. Schueller	<Null>
313780	12/21/2022 13:38	Residual	<Null>	Blue 2	115	136	300	1.93	2.3	<Null>	<Null>	6300	S. Schueller	<Null>
313779	12/21/2022 13:12	Residual	<Null>	Blue 2	100	110	380	2	2.4	<Null>	<Null>	3800	S. Schueller	<Null>
313778	12/21/2022 12:58	Residual	<Null>	Blue 2	1244	1254	400	2.11	2.4	<Null>	<Null>	4000	S. Schueller	<Null>
313777	12/21/2022 12:42	Residual	<Null>	Blue 2	1229	1239	400	2.2	2.4	<Null>	<Null>	4000	S. Schueller	<Null>
313776	12/21/2022 12:24	Residual	<Null>	Blue 2	1210	1222	400	<Null>	2.4	<Null>	<Null>	4800	S. Schueller	<Null>
313775	12/21/2022 12:08	Residual	<Null>	Blue 2	1130	1207	400	<Null>	2.5	<Null>	<Null>	14800	S. Schueller	<Null>
313774	12/21/2022 11:22	Residual	<Null>	Blue 2	1110	1120	150	1.33	2.1	<Null>	<Null>	1500	S. Schueller	<Null>
313773	12/21/2022 11:03	Residual	<Null>	Blue 2	1025	1100	150	0.21	2.2	<Null>	<Null>	5250	S. Schueller	<Null>
313772	12/21/2022 10:48	Residual	<Null>	Red	1030	1047	250	<Null>	2.6	<Null>	<Null>	4250	Water Quality	<Null>
313771	12/21/2022 10:17	Residual	<Null>	Red	950	1015	150	<Null>	2.6	<Null>	<Null>	3750	Water Quality	<Null>
314187	12/20/2022 15:35	Auto Flush	<Null>	Brown	100	130	120	<Null>	<Null>	<Null>	<Null>	3600	S. Schueller	By the tank
314183	12/20/2022 15:30	Auto Flush	<Null>	Pear Orchard	200	600	890	<Null>	<Null>	<Null>	<Null>	133500	S. Schueller	Plant
316577	12/20/2022 15:20	Leak	<Null>	Red	11:00	2:30	550	<Null>	<Null>	<Null>	<Null>	115500	Other	<Null>
312991	12/20/2022 15:12	Quality Complaint	<Null>	Downtown	244	311	380	1.1	2.8	<Null>	<Null>	10260	S. Schueller	<Null>
312990	12/20/2022 14:40	Residual	<Null>	Red	226	239	200	0.9	3.2	<Null>	<Null>	2600	Water Quality	<Null>
312989	12/20/2022 14:13	Residual	<Null>	Red	200	211	100	3.6	<Null>	<Null>	<Null>	1100	Water Quality	<Null>
312988	12/20/2022 14:05	Residual	<Null>	Blue 2	155	205	340	2.06	2.4	<Null>	<Null>	3400	S. Schueller	<Null>
312987	12/20/2022 13:51	Residual	<Null>	Blue 2	134	150	340	2.2	2.4	<Null>	<Null>	5440	S. Schueller	<Null>
313372	12/20/2022 13:48	Residual	<Null>	Red	145	147	200	3.2	<Null>	<Null>	<Null>	400	Water Quality	Floods
312986	12/20/2022 13:31	Residual	<Null>	Blue 2	120	130	530	2.4	2.4	<Null>	<Null>	5300	S. Schueller	<Null>
312985	12/20/2022 13:23	Residual	<Null>	Blue 2	109	119	530	<Null>	2.4	<Null>	<Null>	5300	S. Schueller	<Null>
312984	12/20/2022 13:20	Residual	<Null>	Red	1251	116	150	<Null>	3.6	<Null>	<Null>	2250	Water Quality	<Null>
312983	12/20/2022 13:09	<Null>	<Null>	Blue 2	<Null>	<Null>	<Null>	<Null>	<Null>	<Null>	<Null>	<Null>	S. Schueller	Line is off (OUT OF SERVICE)
312982	12/20/2022 12:45	Residual	<Null>	Red	1238	1245	200	3.2	3.4	<Null>	<Null>	1400	Water Quality	<Null>
313371	12/20/2022 12:09	Residual	<Null>	Red	<Null>	<Null>	<Null>	<Null>	<Null>	<Null>	<Null>	<Null>	Water Quality	Valve box full of dirt, couldn't get on valve
312981	12/20/2022 12:08	Residual	<Null>	Blue 2	1157	1207	150	2.3	2.4	<Null>	<Null>	1500	S. Schueller	<Null>
312980	12/20/2022 11:53	Residual	<Null>	Blue 2	1142	1152	380	2.2	2.4	<Null>	<Null>	3800	S. Schueller	<Null>
312978	12/20/2022 11:40	Residual	<Null>	Blue 2	1128	1138	200	2.3	2.4	<Null>	<Null>	2000	S. Schueller	<Null>
312979	12/20/2022 11:40	Residual	<Null>	Red	1120	1137	200	2	3.4	<Null>	<Null>	3400	Water Quality	<Null>
312977	12/20/2022 11:20	Residual	<Null>	Blue 2	1110	1120	150	2.2	2.4	<Null>	<Null>	1500	S. Schueller	<Null>

312976	12/20/2022 10:59	Residual	<Null>	Blue 2	1010	1057	250	<Null>	2.1	<Null>	<Null>	11750	S. Schueller	<Null>
312975	12/20/2022 10:08	Residual	<Null>	Red	923	1007	800	<Null>	3.6	<Null>	<Null>	35200	Water Quality	<Null>
312974	12/20/2022 10:08	<Null>	<Null>	Blue 2	<Null>	<Null>	<Null>	<Null>	<Null>	<Null>	<Null>	<Null>	S. Schueller	Line was removed
312973	12/20/2022 9:47	Residual	<Null>	Blue 2	931	946	100	0.77	2.4	<Null>	<Null>	1500	S. Schueller	<Null>
312972	12/20/2022 9:18	Residual	<Null>	Blue 2	900	910	100	1.99	2.4	<Null>	<Null>	1000	S. Schueller	Blowoff pipe is broken underground
312971	12/20/2022 8:54	Residual	<Null>	Blue 2	834	852	250	0.66	2	<Null>	<Null>	4500	S. Schueller	<Null>
314193	12/19/2022 15:40	Auto Flush	<Null>	Green	200	430	250	<Null>	<Null>	<Null>	<Null>	37500	S. Schueller	In meter pit
314190	12/19/2022 15:37	Auto Flush	<Null>	Brown	200	600	120	<Null>	<Null>	<Null>	<Null>	28800	S. Schueller	Hwy 224
314186	12/19/2022 15:33	Auto Flush	<Null>	Pear Orchard	200	600	200	<Null>	<Null>	<Null>	<Null>	48000	S. Schueller	Broadway
312577	12/19/2022 15:30	<Null>	<Null>	Blue 2	<Null>	<Null>	<Null>	<Null>	<Null>	<Null>	<Null>	<Null>	S. Schueller	A car parked over blowoff
314180	12/19/2022 15:27	Auto Flush	<Null>	Pear Orchard	200	600	200	<Null>	<Null>	<Null>	<Null>	48000	S. Schueller	Commerce
312576	12/19/2022 13:07	Residual	<Null>	Blue 2	1257	107	250	2.2	2.9	<Null>	<Null>	2500	S. Schueller	<Null>
312575	12/19/2022 12:45	Residual	<Null>	Blue 2	1235	1245	55	0.97	2.9	<Null>	<Null>	550	S. Schueller	<Null>
312574	12/19/2022 12:33	Residual	<Null>	Blue 2	1222	1232	150	<Null>	2.9	<Null>	<Null>	1500	S. Schueller	<Null>
312573	12/19/2022 12:18	Residual	<Null>	Blue 2	1136	1216	200	1.89	2.9	<Null>	<Null>	8000	S. Schueller	<Null>
312572	12/19/2022 11:28	Residual	<Null>	Blue 2	1104	1126	150	1	3.1	<Null>	<Null>	3300	S. Schueller	<Null>
312571	12/19/2022 10:47	Residual	<Null>	Blue 2	937	1047	200	<Null>	2.8	<Null>	<Null>	14000	S. Schueller	<Null>
314189	12/18/2022 15:37	Auto Flush	<Null>	Brown	200	600	120	<Null>	<Null>	<Null>	<Null>	28800	S. Schueller	Hwy 224
314182	12/18/2022 15:29	Auto Flush	<Null>	Pear Orchard	200	600	890	<Null>	<Null>	<Null>	<Null>	133500	S. Schueller	Plant
314188	12/17/2022 15:36	Auto Flush	<Null>	Brown	200	600	120	<Null>	<Null>	<Null>	<Null>	28800	S. Schueller	Hwy 224
314181	12/17/2022 15:29	Auto Flush	<Null>	Pear Orchard	200	430	890	<Null>	<Null>	<Null>	<Null>	133500	S. Schueller	Plant
311785	12/16/2022 15:04	Residual	<Null>	Red	220	303	200	0	0	<Null>	<Null>	8600	Water Quality	<Null>
311784	12/16/2022 14:45	Residual	<Null>	Blue 2	234	244	400	1.04	2.2	<Null>	<Null>	4000	S. Schueller	<Null>
311783	12/16/2022 14:30	Residual	<Null>	Blue 2	219	229	400	0.77	2.11	<Null>	<Null>	4000	S. Schueller	<Null>
311782	12/16/2022 14:16	Residual	<Null>	Blue 2	130	210	400	0.56	2.04	<Null>	<Null>	16000	S. Schueller	<Null>
311781	12/16/2022 13:53	Residual	<Null>	Red	128	152	250	2.9	4.1	<Null>	<Null>	6000	Water Quality	<Null>
311780	12/16/2022 13:22	Residual	<Null>	Blue 2	1220	120	530	1.02	1.88	<Null>	<Null>	31800	S. Schueller	<Null>
311779	12/16/2022 13:14	Residual	<Null>	Red	1257	112	300	2.7	4	<Null>	<Null>	4500	Water Quality	<Null>
311778	12/16/2022 11:51	Residual	<Null>	Red	1108	1150	200	<Null>	3.7	<Null>	<Null>	8400	Water Quality	<Null>
312171	12/16/2022 11:15	Residual	<Null>	Red	1240	1255	350	2.5	3.5	<Null>	<Null>	5250	Maintenance	<Null>
311776	12/16/2022 7:36	Auto Flush	<Null>	Purple	200	430	350	<Null>	<Null>	<Null>	<Null>	52500	S. Schueller	<Null>
311775	12/16/2022 7:35	Auto Flush	<Null>	Green	200	430	200	<Null>	<Null>	<Null>	<Null>	30000	S. Schueller	Hwy 84
311774	12/16/2022 7:34	Auto Flush	<Null>	Brown	200	600	120	<Null>	<Null>	<Null>	<Null>	28800	S. Schueller	Hwy 224
311773	12/16/2022 7:33	Auto Flush	<Null>	Yellow	200	430	250	<Null>	<Null>	<Null>	<Null>	37500	S. Schueller	<Null>
311772	12/16/2022 7:32	Auto Flush	<Null>	Pear Orchard	200	600	200	<Null>	<Null>	<Null>	<Null>	48000	S. Schueller	Broadway
311771	12/16/2022 7:31	Auto Flush	<Null>	Pear Orchard	200	600	200	<Null>	<Null>	<Null>	<Null>	48000	S. Schueller	Commerce
311392	12/15/2022 15:11	Auto Flush	<Null>	Brown	100	130	120	<Null>	<Null>	<Null>	<Null>	3600	S. Schueller	By the tank
311389	12/15/2022 15:09	Auto Flush	<Null>	Pear Orchard	200	430	890	<Null>	<Null>	<Null>	<Null>	133500	S. Schueller	Plant
311383	12/15/2022 13:29	Residual	<Null>	Red	1145	1202	150	2.8	3.7	<Null>	<Null>	2550	Water Quality	<Null>
311382	12/15/2022 13:26	Residual	<Null>	Red	1115	1123	500	3.5	4	<Null>	<Null>	4000	Water Quality	<Null>
311381	12/15/2022 13:25	Residual	<Null>	Red	1100	1107	500	3.4	4.1	<Null>	<Null>	3500	Water Quality	<Null>
311380	12/15/2022 13:23	Residual	<Null>	Red	1042	1050	500	3.4	<Null>	<Null>	<Null>	4000	Water Quality	<Null>
311379	12/15/2022 13:20	Quality Complaint	<Null>	Downtown	1250	120	250	<Null>	2.2	<Null>	<Null>	7500	S. Schueller	Dirt at start
311378	12/15/2022 12:42	Residual	<Null>	Blue 2	1213	1241	530	0.61	2.3	<Null>	<Null>	14840	S. Schueller	<Null>
311377	12/15/2022 12:11	Residual	<Null>	Blue 2	1155	1210	530	2	2.2	<Null>	<Null>	7950	S. Schueller	<Null>
311376	12/15/2022 11:48	Residual	<Null>	Blue 2	1121	1147	530	1.93	2.4	<Null>	<Null>	13780	S. Schueller	<Null>
311777	12/15/2022 11:14	Residual	<Null>	Red	1220	1235	350	2.6	3.5	<Null>	<Null>	5250	Water Quality	<Null>
311375	12/15/2022 11:12	Residual	<Null>	Blue 2	1046	1111	380	0.55	2.2	<Null>	<Null>	9500	S. Schueller	<Null>
311374	12/15/2022 10:40	Residual	<Null>	Blue 2	1014	1039	450	0.88	2.1	<Null>	<Null>	11250	S. Schueller	<Null>

311373	12/15/2022 10:36	Residual	<Null>	Red	1023	1033	550	3.4	4.1	<Null>	<Null>	5500	Water Quality	<Null>
311372	12/15/2022 10:17	Residual	<Null>	Red	1008	1016	500	3.5	<Null>	<Null>	<Null>	4000	Water Quality	<Null>
311371	12/15/2022 10:04	Residual	<Null>	Red	950	1003	550	3.3	<Null>	<Null>	<Null>	7150	Water Quality	<Null>
310971	12/15/2022 10:02	Residual	<Null>	Red	930	942	500	3.4	<Null>	<Null>	<Null>	6000	Water Quality	<Null>
311397	12/14/2022 15:17	Auto Flush	<Null>	Green	200	600	200	<Null>	<Null>	<Null>	<Null>	200	S. Schueller	Hwy 62
311396	12/14/2022 15:16	Auto Flush	<Null>	Brown	200	600	120	<Null>	<Null>	<Null>	<Null>	28800	S. Schueller	Hwy 224
311388	12/14/2022 15:08	Auto Flush	<Null>	Pear Orchard	200	430	890	<Null>	<Null>	<Null>	<Null>	133500	S. Schueller	Plant
310592	12/14/2022 14:45	Residual	<Null>	Red	220	230	500	3.1	3.6	<Null>	<Null>	5000	Water Quality	<Null>
310591	12/14/2022 14:43	Residual	<Null>	Blue 2	230	242	150	<Null>	2.3	<Null>	<Null>	1800	S. Schueller	Dirt at start
310590	12/14/2022 14:26	Residual	<Null>	Blue 2	215	225	150	0.93	2.3	<Null>	<Null>	1500	S. Schueller	<Null>
310589	12/14/2022 14:18	Residual	<Null>	Red	205	215	500	3.1	<Null>	<Null>	<Null>	4500	Water Quality	<Null>
310588	12/14/2022 14:13	Residual	<Null>	Blue 2	202	212	200	1.3	2.3	<Null>	<Null>	2000	S. Schueller	<Null>
310587	12/14/2022 14:01	Residual	<Null>	Blue 2	142	159	200	0.88	2.3	<Null>	<Null>	3400	S. Schueller	<Null>
310586	12/14/2022 13:54	Residual	<Null>	Red	136	149	200	3.3	3.6	<Null>	<Null>	2600	Water Quality	<Null>
310585	12/14/2022 13:40	Residual	<Null>	Blue 2	127	139	150	1.89	2.3	<Null>	<Null>	1800	S. Schueller	<Null>
310584	12/14/2022 13:27	Residual	<Null>	Red	103	126	200	2.1	3.6	<Null>	<Null>	4600	Maintenance	<Null>
310583	12/14/2022 13:23	Residual	<Null>	Blue 2	1251	121	150	2	2.2	<Null>	<Null>	4500	S. Schueller	<Null>
310582	12/14/2022 12:46	Residual	<Null>	Blue 2	1212	1245	200	1.88	2.2	<Null>	<Null>	6600	S. Schueller	<Null>
310581	12/14/2022 12:41	Residual	<Null>	Red	1230	1241	550	3.4	<Null>	<Null>	<Null>	6050	Water Quality	<Null>
310580	12/14/2022 12:27	Residual	<Null>	Red	1212	1225	550	3.6	<Null>	<Null>	<Null>	7150	Water Quality	<Null>
310579	12/14/2022 12:10	Residual	<Null>	Blue 2	1140	1208	200	1.9	2.2	<Null>	<Null>	5600	S. Schueller	<Null>
310578	12/14/2022 12:07	Residual	<Null>	Red	1150	1204	550	3.4	<Null>	<Null>	<Null>	7700	Water Quality	<Null>
310577	12/14/2022 11:47	Residual	<Null>	Red	1135	1145	500	3.1	4	<Null>	<Null>	5000	Water Quality	<Null>
310576	12/14/2022 11:35	Residual	<Null>	Blue 2	1120	1133	200	1.98	2.2	<Null>	<Null>	2600	S. Schueller	<Null>
310575	12/14/2022 11:21	Residual	<Null>	Red	1110	1120	300	3.7	<Null>	<Null>	<Null>	3000	Water Quality	<Null>
310574	12/14/2022 11:19	Residual	<Null>	Blue 2	1040	1117	200	1.32	200	<Null>	<Null>	7400	S. Schueller	<Null>
310573	12/14/2022 11:05	Residual	<Null>	Red	1055	1105	350	3.6	3.9	<Null>	<Null>	3500	Water Quality	<Null>
310572	12/14/2022 10:31	Residual	<Null>	Red	1015	1030	750	3.1	4	<Null>	<Null>	11250	Water Quality	<Null>
310571	12/14/2022 10:30	Residual	<Null>	Blue 2	940	1030	380	<Null>	2.2	<Null>	<Null>	19000	S. Schueller	<Null>
311391	12/13/2022 15:11	Auto Flush	<Null>	Brown	100	130	120	<Null>	<Null>	<Null>	<Null>	3600	S. Schueller	By the tank
310179	12/13/2022 15:07	Residual	<Null>	Red	252	305	750	3.8	<Null>	<Null>	<Null>	9750	Water Quality	<Null>
311387	12/13/2022 15:07	Auto Flush	<Null>	Pear Orchard	200	430	890	<Null>	<Null>	<Null>	<Null>	133500	S. Schueller	Plant
310178	12/13/2022 14:50	Residual	<Null>	Red	239	249	750	3	4	<Null>	<Null>	7500	Water Quality	<Null>
310177	12/13/2022 14:35	Residual	<Null>	Red	220	234	750	4	<Null>	<Null>	<Null>	10500	Water Quality	<Null>
310176	12/13/2022 14:16	Residual	<Null>	Red	203	215	750	3.6	<Null>	<Null>	<Null>	9000	<Null>	<Null>
310175	12/13/2022 13:59	Residual	<Null>	Red	145	157	750	3.6	<Null>	<Null>	<Null>	9000	Water Quality	<Null>
310174	12/13/2022 13:52	Quality Complaint	<Null>	Green	900	150	150	0.6	2.6	<Null>	<Null>	43500	S. Schueller	Air
310173	12/13/2022 13:41	Residual	<Null>	Red	127	138	800	3.2	4	<Null>	<Null>	8800	Water Quality	<Null>
310172	12/13/2022 13:23	Residual	<Null>	Red	108	120	750	4	4	<Null>	<Null>	9000	Water Quality	<Null>
310171	12/13/2022 13:04	Residual	<Null>	Red	1245	102	300	3.2	4	<Null>	<Null>	5100	Water Quality	<Null>
311398	12/12/2022 15:19	Auto Flush	<Null>	Green	200	430	250	<Null>	<Null>	<Null>	<Null>	37500	S. Schueller	In meter pit
311395	12/12/2022 15:15	Auto Flush	<Null>	Brown	200	600	120	<Null>	<Null>	<Null>	<Null>	28800	S. Schueller	Hwy 224
311390	12/12/2022 15:09	Auto Flush	<Null>	Pear Orchard	200	600	200	<Null>	<Null>	<Null>	<Null>	48000	S. Schueller	Broadway
311384	12/12/2022 15:05	Auto Flush	<Null>	Pear Orchard	200	600	200	<Null>	<Null>	<Null>	<Null>	48000	S. Schueller	Commerce
309782	12/12/2022 13:39	Residual	<Null>	Downtown	130	140	550	<Null>	3.5	<Null>	<Null>	5500	Water Quality	<Null>
311394	12/11/2022 15:14	Auto Flush	<Null>	Brown	200	600	120	<Null>	<Null>	<Null>	<Null>	28800	S. Schueller	Hwy 224
311386	12/11/2022 15:07	Auto Flush	<Null>	Pear Orchard	200	430	890	<Null>	<Null>	<Null>	<Null>	133500	S. Schueller	Plant
309771	12/11/2022 9:33	Leak	Kia	Blue 2	12/5/2022	12/11/2022	150	<Null>	<Null>	<Null>	<Null>	1512000	Other	Leak at Kia
311393	12/10/2022 15:13	Auto Flush	<Null>	Brown	200	600	120	<Null>	<Null>	<Null>	<Null>	28800	S. Schueller	Hwy 224

311385	12/10/2022 15:06	Auto Flush	<Null>	Pear Orchard	200	430	890	<Null>	<Null>	<Null>	<Null>	133500	S. Schueller	Plant
309376	12/9/2022 9:26	Auto Flush	<Null>	Purple	200	430	350	<Null>	<Null>	<Null>	<Null>	52500	S. Schueller	<Null>
309375	12/9/2022 9:25	Auto Flush	<Null>	Green	200	430	200	<Null>	<Null>	<Null>	<Null>	30000	S. Schueller	Hwy 84
309374	12/9/2022 9:23	Auto Flush	<Null>	Brown	200	600	120	<Null>	<Null>	<Null>	<Null>	28800	S. Schueller	Hwy 224
309373	12/9/2022 9:22	Auto Flush	<Null>	Pear Orchard	200	600	200	<Null>	<Null>	<Null>	<Null>	48000	S. Schueller	Broadway
309372	12/9/2022 9:20	Auto Flush	<Null>	Pear Orchard	200	600	200	<Null>	<Null>	<Null>	<Null>	48000	S. Schueller	Commerce
309371	12/9/2022 9:19	Auto Flush	<Null>	Yellow	200	430	250	<Null>	<Null>	<Null>	<Null>	37500	S. Schueller	<Null>
308587	12/8/2022 15:25	Auto Flush	<Null>	Brown	100	130	120	<Null>	<Null>	<Null>	<Null>	3600	S. Schueller	By the tank
308584	12/8/2022 15:23	Auto Flush	<Null>	Pear Orchard	200	430	890	<Null>	<Null>	<Null>	<Null>	133500	S. Schueller	Plant
308578	12/8/2022 14:45	Residual	<Null>	Blue 2	222	245	200	2.09	2.2	<Null>	<Null>	4600	S. Schueller	<Null>
308577	12/8/2022 14:17	Residual	<Null>	Blue 2	150	216	150	<Null>	2.2	<Null>	<Null>	3900	S. Schueller	<Null>
308971	12/8/2022 13:48	Residual	<Null>	Blue 2	115	145	200	1.33	2	<Null>	<Null>	6000	S. Schueller	<Null>
308576	12/8/2022 13:38	Residual	<Null>	Downtown	125	137	600	2.9	3.7	<Null>	<Null>	6600	Water Quality	<Null>
308575	12/8/2022 13:28	Residual	<Null>	Downtown	110	122	550	2.4	3.6	<Null>	<Null>	6600	Water Quality	<Null>
308574	12/8/2022 12:08	Residual	<Null>	Blue 2	1135	1205	200	1.29	2.2	<Null>	<Null>	6000	S. Schueller	<Null>
308573	12/8/2022 11:30	Residual	<Null>	Blue 2	930	1130	200	<Null>	2.1	<Null>	<Null>	24000	S. Schueller	<Null>
308572	12/8/2022 11:12	Residual	<Null>	Downtown	1100	1111	150	<Null>	2.6	<Null>	<Null>	1650	Water Quality	<Null>
308571	12/8/2022 10:55	Residual	<Null>	Downtown	1032	1057	100	<Null>	2.4	<Null>	<Null>	2500	Water Quality	100 gpm pulls rd out of water
308591	12/7/2022 15:30	Auto Flush	<Null>	Green	200	600	200	<Null>	<Null>	<Null>	<Null>	48000	S. Schueller	Hwy 62
308590	12/7/2022 15:28	Auto Flush	<Null>	Brown	200	600	120	<Null>	<Null>	<Null>	<Null>	28800	S. Schueller	Hwy 224
308583	12/7/2022 15:22	Auto Flush	<Null>	Pear Orchard	200	430	890	<Null>	<Null>	<Null>	<Null>	133500	S. Schueller	Plant
308177	12/7/2022 14:46	Residual	<Null>	Downtown	236	246	600	2.6	3.3	<Null>	<Null>	6000	Water Quality	<Null>
308176	12/7/2022 14:08	Residual	<Null>	Blue 2	100	207	200	<Null>	2.2	<Null>	<Null>	13400	S. Schueller	<Null>
308175	12/7/2022 13:05	Residual	<Null>	Blue 2	905	105	200	0.43	2.14	<Null>	<Null>	36000	S. Schueller	<Null>
308174	12/7/2022 11:47	Residual	<Null>	Downtown	1125	1145	100	<Null>	2.3	<Null>	<Null>	2000	Water Quality	<Null>
308173	12/7/2022 11:14	<Null>	<Null>	<Null>	<Null>	<Null>	<Null>	<Null>	<Null>	<Null>	<Null>	<Null>	Water Quality	Unable to locate
308172	12/7/2022 10:37	Residual	<Null>	Downtown	1007	1030	350	<Null>	1.9	<Null>	<Null>	8050	Water Quality	<Null>
309780	12/7/2022 10:30	Leak	wood Subdivision/Hwy 84	Green	8:00	12:00	625	<Null>	<Null>	<Null>	<Null>	150000	Other	<Null>
308171	12/7/2022 10:01	Residual	<Null>	Downtown	928	1000	200	<Null>	2.7	<Null>	<Null>	6400	Water Quality	<Null>
308586	12/6/2022 15:25	Auto Flush	<Null>	Brown	100	130	120	<Null>	<Null>	<Null>	<Null>	3600	S. Schueller	By the tank
308582	12/6/2022 15:22	Auto Flush	<Null>	Pear Orchard	200	430	890	<Null>	<Null>	<Null>	<Null>	133500	S. Schueller	Plant
307380	12/6/2022 14:23	Residual	<Null>	Downtown	155	221	350	0	2.5	<Null>	<Null>	9100	Water Quality	<Null>
307379	12/6/2022 13:52	Residual	<Null>	Blue 2	930	150	150	<Null>	0.93	<Null>	<Null>	39000	S. Schueller	<Null>
307771	12/6/2022 13:48	Residual	<Null>	Downtown	132	145	630	2.4	2.8	<Null>	<Null>	8190	Water Quality	<Null>
307378	12/6/2022 13:25	Residual	<Null>	Downtown	106	122	630	2.3	3.1	<Null>	<Null>	10080	Water Quality	<Null>
307377	12/6/2022 13:02	Residual	<Null>	Downtown	1256	102	850	2.5	<Null>	<Null>	<Null>	6800	Water Quality	Flooding building
307376	12/6/2022 12:50	Residual	<Null>	Downtown	1234	1248	700	0	3.1	<Null>	<Null>	9800	Water Quality	<Null>
307375	12/6/2022 12:26	Residual	<Null>	Downtown	1207	1225	800	0.6	2.7	<Null>	<Null>	14400	Water Quality	<Null>
307374	12/6/2022 10:59	<Null>	<Null>	<Null>	<Null>	<Null>	<Null>	<Null>	<Null>	<Null>	<Null>	<Null>	Water Quality	Found valve but not b/o pipe. Tapping valve is turned off
309781	12/6/2022 10:34	Leak	<Null>	Blue 2	8:00	11:30	475	<Null>	<Null>	<Null>	<Null>	99750	Other	<Null>
307373	12/6/2022 10:23	Residual	<Null>	Downtown	1011	1022	700	2.5	2.8	<Null>	<Null>	7000	Water Quality	<Null>
307372	12/6/2022 10:04	Residual	<Null>	Downtown	948	1002	700	2.8	3.1	<Null>	<Null>	9800	Water Quality	<Null>
307371	12/6/2022 9:37	Residual	<Null>	Downtown	925	936	150	3	3.5	<Null>	<Null>	1650	Water Quality	<Null>
308592	12/5/2022 15:31	Auto Flush	<Null>	Green	200	430	250	<Null>	<Null>	<Null>	<Null>	37500	S. Schueller	In meter pit
308589	12/5/2022 15:27	Auto Flush	<Null>	Brown	200	600	120	<Null>	<Null>	<Null>	<Null>	28800	S. Schueller	Hwy 224
308585	12/5/2022 15:23	Auto Flush	<Null>	Pear Orchard	200	600	200	<Null>	<Null>	<Null>	<Null>	48000	S. Schueller	Broadway
308579	12/5/2022 15:19	Auto Flush	<Null>	Pear Orchard	200	600	200	<Null>	<Null>	<Null>	<Null>	48000	S. Schueller	Commerce
306972	12/5/2022 14:27	Residual	<Null>	Blue 2	1240	226	10	<Null>	1.97	<Null>	<Null>	460	S. Schueller	<Null>

293372	10/31/2022 8:47	Auto Flush	<Null>	Pear Orchard	200	430	200	<Null>	<Null>	<Null>	<Null>	48000	S. Schueller	Broadway
293371	10/31/2022 8:46	Auto Flush	<Null>	Yellow	200	430	250	<Null>	<Null>	<Null>	<Null>	37500	S. Schueller	<Null>
293378	10/30/2022 8:53	Auto Flush	<Null>	Brown	200	600	120	<Null>	<Null>	<Null>	<Null>	28000	S. Schueller	Hwy 224
293375	10/30/2022 8:50	Auto Flush	<Null>	Pear Orchard	200	430	890	<Null>	<Null>	<Null>	<Null>	133500	S. Schueller	Plant
293377	10/29/2022 8:52	Auto Flush	<Null>	Brown	200	600	120	<Null>	<Null>	<Null>	<Null>	28000	S. Schueller	Hwy 224
293374	10/29/2022 8:49	Auto Flush	<Null>	Pear Orchard	200	430	890	<Null>	<Null>	<Null>	<Null>	133500	S. Schueller	Plant
292974	10/28/2022 14:26	Residual	<Null>	Downtown	210	225	500	4	3.6	<Null>	<Null>	7500	Water Quality	<Null>
292973	10/28/2022 13:46	Residual	<Null>	Downtown	134	145	600	2.8	3.9	<Null>	<Null>	7260	Water Quality	<Null>
292972	10/28/2022 13:30	Residual	<Null>	Downtown	1115	128	550	0	3.9	<Null>	<Null>	7150	Water Quality	<Null>
292971	10/28/2022 13:09	Residual	<Null>	Downtown	1257	107	550	1.5	3.9	<Null>	<Null>	5500	Water Quality	<Null>
293777	10/28/2022 11:10	Leak	<Null>	Blue 2	<Null>	<Null>	100	<Null>	<Null>	<Null>	<Null>	1008000	Other	Kia leak/flush
292578	10/28/2022 7:54	Leak	<Null>	Yellow	<Null>	<Null>	<Null>	<Null>	<Null>	<Null>	<Null>	100000	S. Schueller	Auto flusher is leaking
292577	10/28/2022 7:54	Auto Flush	<Null>	Yellow	200	430	250	<Null>	<Null>	<Null>	<Null>	37500	S. Schueller	<Null>
292576	10/28/2022 7:53	Auto Flush	<Null>	Pear Orchard	200	430	200	<Null>	<Null>	<Null>	<Null>	48000	S. Schueller	Commerce
292575	10/28/2022 7:52	Auto Flush	<Null>	Pear Orchard	200	600	200	<Null>	<Null>	<Null>	<Null>	48000	S. Schueller	Broadway
292574	10/28/2022 7:50	Auto Flush	<Null>	Brown	200	600	120	<Null>	<Null>	<Null>	<Null>	28000	S. Schueller	Hwy 224
292573	10/28/2022 7:49	Auto Flush	<Null>	Green	200	430	200	<Null>	<Null>	<Null>	<Null>	30000	S. Schueller	Hwy 84
292572	10/28/2022 7:48	Auto Flush	<Null>	Green	200	430	250	<Null>	<Null>	<Null>	<Null>	37500	S. Schueller	In meter pit
292571	10/28/2022 7:47	Auto Flush	<Null>	Purple	200	430	350	<Null>	<Null>	<Null>	<Null>	52500	S. Schueller	<Null>
292198	10/27/2022 15:30	Auto Flush	<Null>	Green	200	600	200	<Null>	<Null>	<Null>	<Null>	48000	S. Schueller	Hwy 62
292196	10/27/2022 15:28	Auto Flush	<Null>	Brown	200	600	120	<Null>	<Null>	<Null>	<Null>	28000	S. Schueller	Hwy 224
292190	10/27/2022 15:25	Auto Flush	<Null>	Brown	100	130	120	<Null>	<Null>	<Null>	<Null>	3600	S. Schueller	By the tank
292187	10/27/2022 15:22	Auto Flush	<Null>	Pear Orchard	200	430	890	<Null>	<Null>	<Null>	<Null>	133500	S. Schueller	Plant
292179	10/27/2022 14:36	Residual	<Null>	Pear Orchard	920	216	<Null>	<Null>	2.2	<Null>	<Null>	676100	S. Schueller	Different speeds and spots
292178	10/27/2022 13:31	Residual	<Null>	Downtown	111	128	400	2.8	3.4	<Null>	<Null>	6800	Water Quality	<Null>
292177	10/27/2022 13:02	Residual	<Null>	Downtown	1248	100	150	<Null>	3.4	<Null>	<Null>	1850	Water Quality	<Null>
292176	10/27/2022 12:32	Residual	<Null>	Downtown	1218	1230	850	1.5	3.4	<Null>	<Null>	10200	Water Quality	<Null>
292175	10/27/2022 12:09	Residual	<Null>	Downtown	1152	1107	600	0	3.2	<Null>	<Null>	9000	Water Quality	<Null>
292174	10/27/2022 11:40	Residual	<Null>	Downtown	1120	1137	850	0	3.6	<Null>	<Null>	14450	Water Quality	<Null>
292173	10/27/2022 11:11	Residual	<Null>	Downtown	1100	1110	450	2.1	3.5	<Null>	<Null>	4500	Water Quality	Unable to locate. Flushed at hydrant
292172	10/27/2022 10:50	Residual	<Null>	Downtown	1036	1048	75	<Null>	3.4	<Null>	<Null>	900	Water Quality	<Null>
292171	10/27/2022 9:47	Residual	<Null>	Downtown	937	947	550	2.2	4	<Null>	<Null>	5500	Water Quality	<Null>
292579	10/27/2022 8:41	Leak	<Null>	Red	200	255	200	<Null>	3.8	<Null>	<Null>	11000	Water Quality	<Null>
292201	10/26/2022 15:34	Auto Flush	<Null>	Green	200	430	250	<Null>	<Null>	<Null>	<Null>	37500	S. Schueller	In meter pit
292195	10/26/2022 15:28	Auto Flush	<Null>	Brown	200	600	120	<Null>	<Null>	<Null>	<Null>	28000	S. Schueller	Hwy 224
292186	10/26/2022 15:21	Auto Flush	<Null>	Pear Orchard	200	430	890	<Null>	<Null>	<Null>	<Null>	133500	S. Schueller	Plant
292181	10/26/2022 15:12	Auto Flush	<Null>	Yellow	200	430	250	<Null>	<Null>	<Null>	<Null>	37500	S. Schueller	<Null>
291775	10/26/2022 14:47	Residual	<Null>	Downtown	217	245	600	0.3	3.8	<Null>	<Null>	16800	Water Quality	<Null>
291774	10/26/2022 14:32	Residual	<Null>	Pear Orchard	940	230	<Null>	1.55	2.26	<Null>	<Null>	318900	S. Schueller	Different speeds and spots
291773	10/26/2022 13:57	Residual	<Null>	<Null>	<Null>	<Null>	<Null>	<Null>	<Null>	<Null>	<Null>	<Null>	Water Quality	Grown up, needs bushogged
291772	10/26/2022 13:50	Residual	<Null>	Downtown	129	149	800	0	3.5	<Null>	<Null>	16000	Water Quality	<Null>
291771	10/26/2022 13:15	Residual	<Null>	Downtown	100	113	350	2.2	3.7	<Null>	<Null>	4550	Water Quality	<Null>
292197	10/25/2022 15:29	Auto Flush	<Null>	Green	200	600	200	<Null>	<Null>	<Null>	<Null>	200	S. Schueller	Hwy 62
292194	10/25/2022 15:27	Auto Flush	<Null>	Brown	200	600	120	<Null>	<Null>	<Null>	<Null>	28000	S. Schueller	Hwy 224
292189	10/25/2022 15:24	Auto Flush	<Null>	Brown	100	130	120	<Null>	<Null>	<Null>	<Null>	3600	S. Schueller	By the tank
292185	10/25/2022 15:20	Auto Flush	<Null>	Pear Orchard	200	430	890	<Null>	<Null>	<Null>	<Null>	133500	S. Schueller	Plant
291382	10/25/2022 14:40	Residual	<Null>	Blue 1	230	236	1000	<Null>	3.3	<Null>	<Null>	6000	Water Quality	<Null>
291381	10/25/2022 14:39	Residual	<Null>	Green	209	239	200	<Null>	<Null>	<Null>	<Null>	6000	S. Schueller	Dead animals in blowoff pipe
291380	10/25/2022 13:28	Residual	<Null>	Downtown	1200	1210	600	0	1.5	<Null>	<Null>	6000	Water Quality	<Null>

291379	10/25/2022 13:09	Residual	<Null>	Green	1240	105	250	0.51	2.8	<Null>	<Null>	6250	S. Schueller	Walked in
291378	10/25/2022 12:52	Residual	<Null>	Green	1229	1239	250	2.09	3	<Null>	<Null>	2500	S. Schueller	<Null>
291377	10/25/2022 12:22	Residual	<Null>	Green	1158	1220	200	2.2	2.7	<Null>	<Null>	4400	S. Schueller	<Null>
291376	10/25/2022 11:54	Residual	<Null>	Blue 1	1134	1152	600	0	3.4	<Null>	<Null>	10800	Water Quality	<Null>
291375	10/25/2022 11:30	Residual	<Null>	Blue 1	1120	1130	50	3.1	3.4	<Null>	<Null>	500	Water Quality	<Null>
291374	10/25/2022 10:17	Residual	<Null>	Blue 1	1007	1015	550	0	3.4	<Null>	<Null>	4400	Water Quality	<Null>
291373	10/25/2022 10:03	Residual	<Null>	Blue 1	937	1002	550	0	3.4	<Null>	<Null>	13750	Water Quality	<Null>
291372	10/25/2022 9:30	Residual	<Null>	Blue 1	918	928	350	3	3.4	<Null>	<Null>	3500	Water Quality	<Null>
291371	10/25/2022 9:12	<Null>	<Null>	<Null>	<Null>	<Null>	<Null>	<Null>	<Null>	<Null>	<Null>	<Null>	Water Quality	Valve box under big red bush, can't get to it
292202	10/24/2022 15:35	Auto Flush	<Null>	Purple	200	430	350	<Null>	<Null>	<Null>	<Null>	52500	S. Schueller	<Null>
292200	10/24/2022 15:33	Auto Flush	<Null>	Green	200	430	250	<Null>	<Null>	<Null>	<Null>	37500	S. Schueller	In meter pit
292199	10/24/2022 15:31	Auto Flush	<Null>	Green	200	430	200	<Null>	<Null>	<Null>	<Null>	30000	S. Schueller	Hwy 84
292193	10/24/2022 15:27	Auto Flush	<Null>	Brown	200	600	120	<Null>	<Null>	<Null>	<Null>	28000	S. Schueller	Hwy 224
292188	10/24/2022 15:23	Auto Flush	<Null>	Pear Orchard	200	600	200	<Null>	<Null>	<Null>	<Null>	48000	S. Schueller	Broadway
292182	10/24/2022 15:18	Auto Flush	<Null>	Pear Orchard	200	600	200	<Null>	<Null>	<Null>	<Null>	48000	S. Schueller	Commerce
292180	10/24/2022 15:12	Auto Flush	<Null>	Yellow	200	430	250	<Null>	<Null>	<Null>	<Null>	37500	S. Schueller	<Null>
290181	10/24/2022 14:37	Residual	<Null>	Blue 1	225	235	350	3.6	3.9	<Null>	<Null>	3500	Water Quality	<Null>
290180	10/24/2022 14:18	Residual	<Null>	Blue 1	205	215	350	3.6	3.7	<Null>	<Null>	3500	Water Quality	<Null>
290179	10/24/2022 13:57	<Null>	<Null>	<Null>	<Null>	<Null>	<Null>	<Null>	<Null>	<Null>	<Null>	<Null>	Water Quality	Broke. Water only comes out valve box
290971	10/24/2022 13:48	Residual	<Null>	Blue 1	140	148	250	3.7	3.7	<Null>	<Null>	2000	Water Quality	<Null>
290178	10/24/2022 13:05	Residual	<Null>	Blue 1	1250	105	300	3.6	3.7	<Null>	<Null>	4500	Water Quality	<Null>
293789	10/24/2022 12:48	Leak	<Null>	<Null>	8:00	12:00	50	<Null>	<Null>	<Null>	<Null>	12000	Other	<Null>
290177	10/24/2022 12:43	Residual	<Null>	Blue 1	1218	1240	350	3.3	3.6	<Null>	<Null>	7700	Water Quality	<Null>
290176	10/24/2022 12:15	Residual	<Null>	Blue 1	1207	1215	350	3.8	3.6	<Null>	<Null>	2800	Water Quality	<Null>
290175	10/24/2022 12:01	Residual	<Null>	Blue 1	1145	1155	550	3.8	3.6	<Null>	<Null>	5500	Water Quality	<Null>
290571	10/24/2022 11:43	Residual	<Null>	Blue 1	1123	1141	550	3.7	3.6	<Null>	<Null>	9900	Water Quality	<Null>
290174	10/24/2022 11:20	Residual	<Null>	Blue 1	1108	1118	150	3.9	3.7	<Null>	<Null>	1500	Water Quality	<Null>
290173	10/24/2022 11:12	Residual	<Null>	Blue 1	1015	1025	550	3.9	3.7	<Null>	<Null>	5500	Water Quality	<Null>
290172	10/24/2022 10:11	Residual	<Null>	<Null>	<Null>	<Null>	<Null>	<Null>	<Null>	<Null>	<Null>	<Null>	Water Quality	Dog tied to FH
290171	10/24/2022 10:08	Residual	<Null>	Blue 1	945	1007	550	3.1	3.5	<Null>	<Null>	12100	Water Quality	<Null>
292580	10/24/2022 8:45	New Line	<Null>	Blue 2	<Null>	<Null>	<Null>	<Null>	<Null>	<Null>	<Null>	1470000	Other	<Null>
292192	10/23/2022 15:26	Auto Flush	<Null>	Brown	200	600	120	<Null>	<Null>	<Null>	<Null>	28000	S. Schueller	Hwy 224
292184	10/23/2022 15:20	Auto Flush	<Null>	Pear Orchard	200	430	890	<Null>	<Null>	<Null>	<Null>	133500	S. Schueller	Plant
292191	10/22/2022 15:25	Auto Flush	<Null>	Brown	200	600	120	<Null>	<Null>	<Null>	<Null>	28000	S. Schueller	Hwy 224
292183	10/22/2022 15:19	Auto Flush	<Null>	Pear Orchard	200	430	890	<Null>	<Null>	<Null>	<Null>	133500	S. Schueller	Plant
293787	10/22/2022 12:43	Leak	<Null>	Blue 2	8:00	12:00	100	<Null>	<Null>	<Null>	<Null>	24000	Other	<Null>
293776	10/21/2022 11:10	Leak	<Null>	Blue 2	<Null>	<Null>	100	<Null>	<Null>	<Null>	<Null>	1008000	Other	Kia leak/flush
289777	10/21/2022 8:42	Auto Flush	<Null>	Green	200	430	200	<Null>	<Null>	<Null>	<Null>	30000	S. Schueller	Hwy 84
289776	10/21/2022 8:40	Auto Flush	<Null>	Green	200	430	350	<Null>	<Null>	<Null>	<Null>	52500	S. Schueller	In meter pit
289775	10/21/2022 8:38	Auto Flush	<Null>	Brown	200	600	120	<Null>	<Null>	<Null>	<Null>	28000	S. Schueller	Hwy 224
289774	10/21/2022 8:37	Auto Flush	<Null>	Pear Orchard	200	600	200	<Null>	<Null>	<Null>	<Null>	48000	S. Schueller	Broadway
289773	10/21/2022 8:31	Auto Flush	<Null>	Pear Orchard	200	600	200	<Null>	<Null>	<Null>	<Null>	48000	S. Schueller	Commerce
289772	10/21/2022 8:30	Auto Flush	<Null>	Yellow	200	430	250	<Null>	<Null>	<Null>	<Null>	37500	S. Schueller	<Null>
289771	10/21/2022 8:28	Auto Flush	<Null>	Purple	200	430	350	<Null>	<Null>	<Null>	<Null>	52500	S. Schueller	<Null>
289393	10/20/2022 15:25	Auto Flush	<Null>	Green	200	600	200	<Null>	<Null>	<Null>	<Null>	48000	S. Schueller	Hwy 62
289391	10/20/2022 15:24	Auto Flush	<Null>	Brown	200	600	120	<Null>	<Null>	<Null>	<Null>	28000	S. Schueller	Hwy 224
289385	10/20/2022 15:19	Auto Flush	<Null>	Brown	100	130	120	<Null>	<Null>	<Null>	<Null>	3600	S. Schueller	By the tank
289382	10/20/2022 15:15	Auto Flush	<Null>	Pear Orchard	200	430	890	<Null>	<Null>	<Null>	<Null>	133500	S. Schueller	Plant

289374	10/20/2022 15:07	Residual	<Null>	Pear Orchard	1100	130	890	<Null>	<Null>	<Null>	<Null>	133500	S. Schueller	<Null>
289373	10/20/2022 14:32	Residual	<Null>	Blue 3	852	229	750	2.8	3	<Null>	<Null>	297750	S. Schueller	<Null>
289372	10/20/2022 14:09	Residual	<Null>	Blue 2	909	209	1500	2.1	2.7	<Null>	<Null>	450000	S. Schueller	<Null>
293786	10/20/2022 12:32	Leak	<Null>	Blue 1	9:30	4:00	250	<Null>	<Null>	<Null>	<Null>	97500	Other	<Null>
289371	10/20/2022 10:24	Residual	<Null>	Blue 1	1010	1021	150	3.6	3.8	<Null>	<Null>	1650	Water Quality	<Null>
289396	10/19/2022 15:28	Auto Flush	<Null>	Green	200	430	250	<Null>	<Null>	<Null>	<Null>	37500	S. Schueller	In meter pit
289390	10/19/2022 15:23	Auto Flush	<Null>	Brown	200	600	120	<Null>	<Null>	<Null>	<Null>	28000	S. Schueller	Hwy 224
289381	10/19/2022 15:15	Auto Flush	<Null>	Pear Orchard	200	430	890	<Null>	<Null>	<Null>	<Null>	133500	S. Schueller	Plant
289376	10/19/2022 15:09	Auto Flush	<Null>	Yellow	200	430	250	<Null>	<Null>	<Null>	<Null>	37500	S. Schueller	<Null>
288978	10/19/2022 14:37	Residual	<Null>	Blue 3	907	234	750	2.6	3.1	<Null>	<Null>	245250	S. Schueller	<Null>
288977	10/19/2022 14:25	Residual	<Null>	Blue 1	<Null>	<Null>	<Null>	<Null>	<Null>	<Null>	<Null>	<Null>	Water Quality	Valve box full of hard dirt
288976	10/19/2022 14:18	Residual	<Null>	Blue 2	918	218	1455	2.3	2.9	<Null>	<Null>	436500	S. Schueller	<Null>
288975	10/19/2022 14:16	<Null>	<Null>	<Null>	<Null>	<Null>	<Null>	<Null>	<Null>	<Null>	<Null>	<Null>	Water Quality	Water is blowing up under blacktop next to valve box
288974	10/19/2022 14:09	Residual	<Null>	Blue 1	158	208	150	<Null>	<Null>	<Null>	<Null>	1500	Water Quality	<Null>
288973	10/19/2022 13:49	Residual	<Null>	Blue 1	137	145	600	3.6	3.6	<Null>	<Null>	4800	Water Quality	<Null>
288972	10/19/2022 12:49	Leak	<Null>	Green	1203	1247	350	3.7	3.6	<Null>	<Null>	15400	Water Quality	<Null>
288971	10/19/2022 11:30	Quality Complaint	<Null>	Green	1042	1126	200	3.5	3.9	<Null>	<Null>	8800	Water Quality	Flushed fro hydrant at 1278 wonderland cavern
289392	10/18/2022 15:24	Auto Flush	<Null>	Green	200	600	200	<Null>	<Null>	<Null>	<Null>	48000	S. Schueller	Hwy 62
289389	10/18/2022 15:22	Auto Flush	<Null>	Brown	200	600	120	<Null>	<Null>	<Null>	<Null>	28000	S. Schueller	Hwy 224
289384	10/18/2022 15:19	Auto Flush	<Null>	Brown	100	130	120	<Null>	<Null>	<Null>	<Null>	3600	S. Schueller	By the tank
289380	10/18/2022 15:14	Auto Flush	<Null>	Pear Orchard	200	430	890	<Null>	<Null>	<Null>	<Null>	133500	S. Schueller	Plant
288576	10/18/2022 14:51	Residual	<Null>	Blue 3	935	245	750	1.5	3.05	<Null>	<Null>	232500	S. Schueller	<Null>
288575	10/18/2022 14:20	Residual	<Null>	Pear Orchard	220	540	890	<Null>	<Null>	<Null>	<Null>	133500	S. Schueller	<Null>
288574	10/18/2022 14:04	Residual	<Null>	Blue 2	950	202	1300	2.2	2.3	<Null>	<Null>	327600	S. Schueller	<Null>
288573	10/18/2022 14:04	Residual	<Null>	Blue 1	146	200	500	3.5	3.6	<Null>	<Null>	7000	Water Quality	<Null>
288572	10/18/2022 13:41	Residual	<Null>	Blue 1	124	138	600	3.2	3.6	<Null>	<Null>	8400	Water Quality	<Null>
288571	10/18/2022 13:22	Residual	<Null>	Blue 1	102	120	600	3.4	3.6	<Null>	<Null>	10800	Water Quality	<Null>
289397	10/17/2022 15:29	Auto Flush	<Null>	Purple	200	430	350	<Null>	<Null>	<Null>	<Null>	52500	S. Schueller	<Null>
289395	10/17/2022 15:27	Auto Flush	<Null>	Green	200	430	250	<Null>	<Null>	<Null>	<Null>	37500	S. Schueller	In meter pit
289394	10/17/2022 15:26	Auto Flush	<Null>	Green	200	430	200	<Null>	<Null>	<Null>	<Null>	30000	S. Schueller	Hwy 84
289388	10/17/2022 15:22	Auto Flush	<Null>	Brown	200	600	120	<Null>	<Null>	<Null>	<Null>	28000	S. Schueller	Hwy 224
289383	10/17/2022 15:16	Auto Flush	<Null>	Pear Orchard	200	600	200	<Null>	<Null>	<Null>	<Null>	48000	S. Schueller	Broadway
289377	10/17/2022 15:10	Auto Flush	<Null>	Pear Orchard	200	600	200	<Null>	<Null>	<Null>	<Null>	48000	S. Schueller	Commerce
289375	10/17/2022 15:09	Auto Flush	<Null>	Yellow	200	430	250	<Null>	<Null>	<Null>	<Null>	37500	S. Schueller	<Null>
288173	10/17/2022 14:50	Quality Complaint	<Null>	Red	105	250	150	0.73	3.4	<Null>	<Null>	15750	S. Schueller	<Null>
288172	10/17/2022 13:00	Quality Complaint	<Null>	Blue 1	1215	1257	350	3.3	3.7	<Null>	<Null>	14700	Water Quality	<Null>
288171	10/17/2022 12:36	Residual	<Null>	Blue 2	840	1234	1000	2.2	2.3	<Null>	<Null>	234000	S. Schueller	<Null>
289387	10/16/2022 15:21	Auto Flush	<Null>	Brown	200	600	120	<Null>	<Null>	<Null>	<Null>	28000	S. Schueller	Hwy 224
289379	10/16/2022 15:12	Auto Flush	<Null>	Pear Orchard	200	430	890	<Null>	<Null>	<Null>	<Null>	133500	S. Schueller	Plant
293784	10/16/2022 12:29	Leak	<Null>	Blue 2	2:30	6:30	350	<Null>	<Null>	<Null>	<Null>	84000	Other	<Null>
289386	10/15/2022 15:20	Auto Flush	<Null>	Brown	200	600	120	<Null>	<Null>	<Null>	<Null>	28000	S. Schueller	Hwy 224
289378	10/15/2022 15:11	Auto Flush	<Null>	Pear Orchard	200	430	890	<Null>	<Null>	<Null>	<Null>	133500	S. Schueller	Plant
293783	10/15/2022 12:24	Leak	<Null>	Green	11:00	5:30	550	<Null>	<Null>	<Null>	<Null>	214500	Other	<Null>
287771	10/14/2022 15:46	Auto Flush	<Null>	Purple	200	430	350	<Null>	<Null>	<Null>	<Null>	52500	S. Schueller	<Null>
286205	10/14/2022 15:44	Auto Flush	<Null>	Green	200	430	250	<Null>	<Null>	<Null>	<Null>	37500	S. Schueller	In meter pit
286971	10/14/2022 15:42	Auto Flush	<Null>	Green	200	430	200	<Null>	<Null>	<Null>	<Null>	30000	S. Schueller	Hwy 84
286199	10/14/2022 15:37	Auto Flush	<Null>	Brown	200	600	120	<Null>	<Null>	<Null>	<Null>	28000	S. Schueller	Hwy 224

286190	10/14/2022 15:30	Auto Flush	<Null>	Pear Orchard	200	430	200	<Null>	<Null>	<Null>	<Null>	30000	S. Schueller	Broadway
286188	10/14/2022 15:27	Auto Flush	<Null>	Pear Orchard	200	430	890	<Null>	<Null>	<Null>	<Null>	133500	S. Schueller	Plant
286185	10/14/2022 15:24	Auto Flush	<Null>	Pear Orchard	200	600	200	<Null>	<Null>	<Null>	<Null>	48000	S. Schueller	Commerce
286183	10/14/2022 15:22	Auto Flush	<Null>	Yellow	200	430	250	<Null>	<Null>	<Null>	<Null>	37500	S. Schueller	<Null>
286180	10/14/2022 15:18	Line Modification	<Null>	Green	800	300	300	<Null>	3.3	<Null>	<Null>	126000	Other	Put on for T@D
286179	10/14/2022 14:04	Residual	<Null>	Blue 1	152	202	600	3.4	4	<Null>	<Null>	6000	Water Quality	<Null>
286178	10/14/2022 13:50	Residual	<Null>	Blue 1	130	145	600	0	4	<Null>	<Null>	9000	Water Quality	<Null>
286177	10/14/2022 13:26	Residual	<Null>	Blue 1	105	125	600	3.7	3.9	<Null>	<Null>	12000	Water Quality	<Null>
286176	10/14/2022 12:52	Residual	<Null>	Blue 1	1236	1250	600	3.2	3.9	<Null>	<Null>	8400	Water Quality	<Null>
286175	10/14/2022 12:25	<Null>	<Null>	<Null>	<Null>	<Null>	<Null>	<Null>	<Null>	<Null>	<Null>	<Null>	Water Quality	2' of mud in box, did not flush
286174	10/14/2022 12:14	Residual	<Null>	Blue 1	1207	1212	400	3.7	<Null>	<Null>	<Null>	2000	Maintenance	Floods towards house
286173	10/14/2022 12:02	Residual	<Null>	Blue 1	<Null>	<Null>	<Null>	<Null>	<Null>	<Null>	<Null>	<Null>	Water Quality	Couldn't open. Operating nut to tight
286172	10/14/2022 11:46	Residual	<Null>	Blue 1	1132	1144	600	3.5	3.7	<Null>	<Null>	7200	Water Quality	<Null>
286171	10/14/2022 11:27	Residual	<Null>	Blue 1	1115	1125	600	3.2	3.7	<Null>	<Null>	6000	Maintenance	<Null>
293775	10/14/2022 11:08	Leak	<Null>	Blue 2	<Null>	<Null>	100	<Null>	<Null>	<Null>	<Null>	1008000	Other	Kia leak/flush
286201	10/13/2022 15:40	Auto Flush	<Null>	Green	200	600	200	<Null>	<Null>	<Null>	<Null>	48000	S. Schueller	Hwy 62
286198	10/13/2022 15:37	Auto Flush	<Null>	Brown	200	600	120	<Null>	<Null>	<Null>	<Null>	28000	S. Schueller	Hwy 224
286192	10/13/2022 15:31	Auto Flush	<Null>	Brown	100	130	120	<Null>	<Null>	<Null>	<Null>	3600	S. Schueller	In meter pit
285773	10/13/2022 13:55	New Line	<Null>	Blue 2	810	130	500	<Null>	2.8	<Null>	<Null>	160000	S. Schueller	Put in for Jason
285771	10/13/2022 13:17	Residual	<Null>	Pear Orchard	1025	325	890	<Null>	<Null>	<Null>	<Null>	267000	S. Schueller	Flushed the tank
293778	10/13/2022 11:14	Leak	HMH	Blue 1	<Null>	<Null>	50	<Null>	<Null>	<Null>	<Null>	936000	Other	Cap hospital lines due to valves leaking through.
286204	10/12/2022 15:44	Auto Flush	<Null>	Green	200	430	250	<Null>	<Null>	<Null>	<Null>	37500	S. Schueller	In meter pit
286197	10/12/2022 15:36	Auto Flush	<Null>	Brown	200	600	120	<Null>	<Null>	<Null>	<Null>	28000	S. Schueller	Hwy 224
286189	10/12/2022 15:29	Auto Flush	<Null>	Pear Orchard	200	430	200	<Null>	<Null>	<Null>	<Null>	30000	S. Schueller	Broadway
286187	10/12/2022 15:25	Auto Flush	<Null>	Pear Orchard	200	430	890	<Null>	<Null>	<Null>	<Null>	133500	S. Schueller	Plant
286182	10/12/2022 15:21	Auto Flush	<Null>	Yellow	200	430	250	<Null>	<Null>	<Null>	<Null>	37500	S. Schueller	<Null>
284579	10/12/2022 15:16	Residual	<Null>	Pear Orchard	1100	400	890	<Null>	<Null>	<Null>	<Null>	267000	S. Schueller	<Null>
284578	10/12/2022 14:35	Residual	<Null>	Blue 1	222	234	600	3.6	3.9	<Null>	<Null>	7200	Water Quality	<Null>
284577	10/12/2022 14:17	Residual	<Null>	Blue 1	202	214	530	2.9	3.9	<Null>	<Null>	7420	Water Quality	<Null>
284576	10/12/2022 13:58	Residual	<Null>	Blue 1	144	156	500	0.4	3.7	<Null>	<Null>	6000	Water Quality	<Null>
285772	10/12/2022 13:54	New Line	<Null>	Blue 2	850	350	500	<Null>	<Null>	<Null>	<Null>	210000	S. Schueller	Put in for Jason
284575	10/12/2022 13:39	Residual	<Null>	Blue 1	124	137	350	3.4	4	<Null>	<Null>	4550	Water Quality	<Null>
285371	10/12/2022 13:19	Residual	<Null>	Blue 1	107	117	150	3.9	4.1	<Null>	<Null>	1500	Water Quality	<Null>
284971	10/12/2022 13:04	Residual	<Null>	Blue 1	1237	100	200	3.1	4.1	<Null>	<Null>	4600	Water Quality	<Null>
284574	10/12/2022 12:25	Residual	<Null>	Blue 1	1215	1224	550	3.3	4.1	<Null>	<Null>	4950	Water Quality	<Null>
284573	10/12/2022 11:53	Residual	<Null>	Blue 1	1045	1150	<Null>	<Null>	3.3	<Null>	<Null>	160000	Water Quality	Dirty to start, no residual. Went from 2000 to 4000 gpm
284572	10/12/2022 11:15	Quality Complaint	<Null>	Downtown	1022	1112	200	1.1	3.6	<Null>	<Null>	10000	S. Schueller	<Null>
284571	10/12/2022 10:12	Residual	<Null>	Blue 1	<Null>	<Null>	<Null>	<Null>	<Null>	<Null>	<Null>	<Null>	Water Quality	2" meter was on hydrant
286200	10/11/2022 15:39	Auto Flush	<Null>	Green	200	600	200	<Null>	<Null>	<Null>	<Null>	48000	S. Schueller	Hwy 62
286196	10/11/2022 15:36	Auto Flush	<Null>	Brown	200	600	120	<Null>	<Null>	<Null>	<Null>	28000	S. Schueller	Hwy 224
286191	10/11/2022 15:31	Auto Flush	<Null>	Brown	100	130	120	<Null>	<Null>	<Null>	<Null>	3600	S. Schueller	By the tank
286186	10/11/2022 15:25	Auto Flush	<Null>	Pear Orchard	200	430	890	<Null>	<Null>	<Null>	<Null>	133500	S. Schueller	Plant
284173	10/11/2022 14:07	Residual	<Null>	Red	1019	205	200	<Null>	2.8	<Null>	<Null>	45200	S. Schueller	<Null>
284172	10/11/2022 12:37	Residual	<Null>	Blue 3	944	1234	250	0.66	3.3	<Null>	<Null>	42500	S. Schueller	<Null>
284171	10/11/2022 11:44	Leak	<Null>	Green	1055	1135	300	3.4	3.4	<Null>	<Null>	12000	S. Schueller	Reflushed from leak and sampled
287371	10/10/2022 15:45	Auto Flush	<Null>	Purple	200	430	350	<Null>	<Null>	<Null>	<Null>	52500	S. Schueller	<Null>
286203	10/10/2022 15:43	Auto Flush	<Null>	Green	200	430	250	<Null>	<Null>	<Null>	<Null>	37500	S. Schueller	In meter pit

286202	10/10/2022 15:41	Auto Flush	<Null>	Green	200	430	200	<Null>	<Null>	<Null>	<Null>	30000	S. Schueller	Hwy 84
286195	10/10/2022 15:34	Auto Flush	<Null>	Brown	200	600	120	<Null>	<Null>	<Null>	<Null>	28000	S. Schueller	Hwy 224
286571	10/10/2022 15:28	Auto Flush	<Null>	Pear Orchard	200	430	200	<Null>	<Null>	<Null>	<Null>	30000	S. Schueller	Broadway
286184	10/10/2022 15:23	Auto Flush	<Null>	Pear Orchard	200	600	200	<Null>	<Null>	<Null>	<Null>	48000	S. Schueller	Commerce
286181	10/10/2022 15:20	Auto Flush	<Null>	Yellow	200	430	250	<Null>	<Null>	<Null>	<Null>	37500	S. Schueller	<Null>
293780	10/10/2022 12:19	Leak	<Null>	Green	8:00	10:30	550	<Null>	<Null>	<Null>	<Null>	82500	Other	<Null>
286194	10/9/2022 15:35	Auto Flush	<Null>	Brown	200	600	120	<Null>	<Null>	<Null>	<Null>	28000	S. Schueller	Hwy 224
286193	10/8/2022 15:32	Auto Flush	<Null>	Brown	200	600	120	<Null>	<Null>	<Null>	<Null>	28000	S. Schueller	Hwy 224
283785	10/7/2022 14:56	Auto Flush	<Null>	Green	200	430	250	<Null>	2.3	<Null>	<Null>	37500	S. Schueller	In meter pit
283784	10/7/2022 14:28	Auto Flush	<Null>	Pear Orchard	220	450	890	0.56	<Null>	<Null>	<Null>	133500	S. Schueller	Plant
283783	10/7/2022 14:13	Auto Flush	<Null>	Pear Orchard	200	430	200	<Null>	1	<Null>	<Null>	30000	S. Schueller	Broadway
283782	10/7/2022 13:37	Residual	<Null>	Blue 1	125	135	350	3.1	3.7	<Null>	<Null>	3500	Water Quality	<Null>
283781	10/7/2022 12:32	Auto Flush	<Null>	Pear Orchard	200	600	200	<Null>	1.2	<Null>	<Null>	48000	S. Schueller	Commerce
283780	10/7/2022 11:57	Residual	<Null>	Blue 1	1115	1130	350	2.6	4	<Null>	<Null>	5250	Water Quality	<Null>
283779	10/7/2022 11:38	Leak	<Null>	Yellow	<Null>	<Null>	10	<Null>	<Null>	<Null>	<Null>	20000	S. Schueller	Auto flusher is leaking
283778	10/7/2022 11:36	Auto Flush	<Null>	Yellow	200	430	250	<Null>	2.5	<Null>	<Null>	37500	S. Schueller	<Null>
283777	10/7/2022 11:04	Residual	<Null>	Blue 1	1052	1101	500	2.7	4	<Null>	<Null>	4500	Maintenance	<Null>
293774	10/7/2022 11:02	Leak	<Null>	Blue 2	<Null>	<Null>	100	<Null>	<Null>	<Null>	<Null>	1008000	Other	Kia leak/flush
283776	10/7/2022 10:58	Auto Flush	<Null>	Purple	200	430	350	<Null>	2.7	<Null>	<Null>	52500	S. Schueller	<Null>
283775	10/7/2022 10:45	Residual	<Null>	Blue 1	1037	1044	1000	3.5	4	<Null>	<Null>	7000	Water Quality	<Null>
283774	10/7/2022 10:29	Auto Flush	<Null>	Brown	200	600	120	<Null>	2.5	<Null>	<Null>	28000	S. Schueller	Hwy 224
283773	10/7/2022 10:20	Residual	<Null>	Blue 1	1012	1018	1000	3.6	4	<Null>	<Null>	6000	Water Quality	<Null>
283772	10/7/2022 9:56	Residual	<Null>	Blue 1	948	955	850	3.9	4	<Null>	<Null>	5950	Water Quality	<Null>
283771	10/7/2022 9:40	Auto Flush	<Null>	Green	200	430	200	<Null>	1.4	<Null>	<Null>	30000	S. Schueller	Hwy 84
282592	10/6/2022 15:32	Auto Flush	<Null>	Green	200	600	200	<Null>	1.3	<Null>	<Null>	48000	S. Schueller	Hwy 62
282590	10/6/2022 15:30	Auto Flush	<Null>	Brown	200	600	120	<Null>	<Null>	<Null>	<Null>	28000	S. Schueller	Hwy 224
282585	10/6/2022 15:26	Auto Flush	<Null>	Brown	100	130	120	<Null>	2.3	<Null>	<Null>	3600	S. Schueller	By the tank
282581	10/6/2022 15:22	Auto Flush	<Null>	Pear Orchard	200	430	890	<Null>	<Null>	<Null>	<Null>	133500	S. Schueller	Plant
282575	10/6/2022 14:42	Residual	<Null>	Blue 3	1014	234	650	2.4	2.4	<Null>	<Null>	169000	S. Schueller	<Null>
282574	10/6/2022 14:26	<Null>	<Null>	<Null>	<Null>	<Null>	<Null>	<Null>	<Null>	<Null>	<Null>	<Null>	Water Quality	Doing dirt work. Valve covered up
282573	10/6/2022 14:15	Residual	<Null>	Blue 1	158	212	600	2.7	3.4	<Null>	<Null>	8400	Water Quality	<Null>
282971	10/6/2022 13:50	Residual	<Null>	Blue 1	140	150	500	2.9	3.2	<Null>	<Null>	5000	Water Quality	<Null>
282572	10/6/2022 13:37	Residual	<Null>	Blue 1	125	135	500	2.7	3.2	<Null>	<Null>	5000	Water Quality	<Null>
282571	10/6/2022 13:20	Residual	<Null>	Blue 1	1255	118	150	3	3.3	<Null>	<Null>	3450	Water Quality	<Null>
282595	10/5/2022 15:35	Auto Flush	<Null>	Green	200	430	250	<Null>	<Null>	<Null>	<Null>	37500	S. Schueller	In meter pit
282589	10/5/2022 15:29	Auto Flush	<Null>	Brown	200	600	120	<Null>	<Null>	<Null>	<Null>	28000	S. Schueller	Hwy 224
282583	10/5/2022 15:24	Auto Flush	<Null>	Pear Orchard	200	430	200	<Null>	<Null>	<Null>	<Null>	30000	S. Schueller	Broadway
282577	10/5/2022 15:15	Auto Flush	<Null>	Yellow	200	430	250	<Null>	<Null>	<Null>	<Null>	37500	S. Schueller	<Null>
281777	10/5/2022 14:20	Residual	<Null>	Blue 1	158	217	200	3.5	3.2	<Null>	<Null>	3800	Water Quality	<Null>
281776	10/5/2022 13:55	Residual	<Null>	Blue 2	1056	200	1000	1.9	1.9	<Null>	<Null>	180000	S. Schueller	<Null>
282171	10/5/2022 13:38	<Null>	<Null>	<Null>	<Null>	<Null>	<Null>	<Null>	<Null>	<Null>	<Null>	<Null>	Water Quality	Couldn't find the BO pipe to take off Cap. Found valve
281775	10/5/2022 13:15	Residual	<Null>	Blue 1	1256	112	550	0	3.4	<Null>	<Null>	8800	Water Quality	<Null>
281774	10/5/2022 12:28	Residual	<Null>	Blue 1	1212	1226	550	3.1	3.8	<Null>	<Null>	7700	Water Quality	<Null>
281773	10/5/2022 11:52	Residual	<Null>	Blue 1	1140	1150	550	3.8	3.8	<Null>	<Null>	5500	Water Quality	<Null>
281772	10/5/2022 11:41	Residual	<Null>	Blue 1	1126	1136	550	3.5	3.7	<Null>	<Null>	5500	Water Quality	<Null>
281771	10/5/2022 11:08	Residual	<Null>	Blue 1	1042	1107	550	3	3.7	<Null>	<Null>	13750	Water Quality	<Null>
282591	10/4/2022 15:31	Auto Flush	<Null>	Green	200	600	200	<Null>	<Null>	<Null>	<Null>	48000	S. Schueller	Hwy 62
282588	10/4/2022 15:28	Auto Flush	<Null>	Brown	200	600	120	<Null>	<Null>	<Null>	<Null>	28000	S. Schueller	Hwy 224

282584	10/4/2022 15:25	Auto Flush	<Null>	Brown	100	130	120	<Null>	<Null>	<Null>	<Null>	3600	S. Schueller	By the tank
283786	10/4/2022 15:20	Residual	<Null>	Purple	<Null>	<Null>	200	<Null>	<Null>	<Null>	<Null>	209000	S. Schueller	1045 minutes
282580	10/4/2022 15:17	Auto Flush	<Null>	Pear Orchard	200	430	890	<Null>	<Null>	<Null>	<Null>	133500	S. Schueller	Plant
280977	10/4/2022 14:46	Residual	<Null>	Blue 3	139	244	1000	2.6	2.4	<Null>	<Null>	65000	S. Schueller	<Null>
280976	10/4/2022 14:21	Residual	<Null>	Blue 1	<Null>	<Null>	<Null>	<Null>	<Null>	<Null>	<Null>	<Null>	Water Quality	2" meter on it
280975	10/4/2022 14:20	Residual	<Null>	Blue 1	159	212	550	0.9	3.8	<Null>	<Null>	7150	Water Quality	<Null>
280974	10/4/2022 13:52	Residual	<Null>	Blue 1	114	145	550	3.8	3.8	<Null>	<Null>	17050	Water Quality	<Null>
280973	10/4/2022 13:04	Residual	<Null>	Pear Orchard	1100	100	340	1.1	1.89	<Null>	<Null>	40800	S. Schueller	Quarterly
280972	10/4/2022 12:37	Residual	<Null>	Blue 1	1225	1235	550	3.6	3.7	<Null>	<Null>	5500	Water Quality	<Null>
281371	10/4/2022 12:20	Residual	<Null>	Blue 1	1212	1220	550	3.4	3.7	<Null>	<Null>	4400	Water Quality	<Null>
280971	10/4/2022 11:05	Residual	<Null>	Blue 1	1028	1055	450	3.6	3.7	<Null>	<Null>	12150	Water Quality	<Null>
282596	10/3/2022 15:37	Auto Flush	<Null>	Green	200	430	350	<Null>	<Null>	<Null>	<Null>	52500	S. Schueller	<Null>
282594	10/3/2022 15:34	Auto Flush	<Null>	Green	200	430	250	<Null>	<Null>	<Null>	<Null>	37500	S. Schueller	In meter pit
282593	10/3/2022 15:33	Auto Flush	<Null>	Green	200	430	200	<Null>	<Null>	<Null>	<Null>	30000	S. Schueller	Hwy 84
282587	10/3/2022 15:28	Auto Flush	<Null>	Brown	200	600	120	<Null>	<Null>	<Null>	<Null>	28000	S. Schueller	Hwy 224
282582	10/3/2022 15:23	Auto Flush	<Null>	Pear Orchard	200	430	200	<Null>	<Null>	<Null>	<Null>	30000	S. Schueller	Broadway
282578	10/3/2022 15:15	Auto Flush	<Null>	Pear Orchard	200	600	200	<Null>	<Null>	<Null>	<Null>	48000	S. Schueller	Commerce
282576	10/3/2022 15:14	Auto Flush	<Null>	Yellow	200	430	250	<Null>	<Null>	<Null>	<Null>	37500	S. Schueller	<Null>
280576	10/3/2022 14:46	Residual	<Null>	Pear Orchard	1140	240	380	0.79	1.62	<Null>	<Null>	68400	S. Schueller	Quarterly
280575	10/3/2022 13:20	Residual	<Null>	Blue 2	1255	118	500	1.6	4	<Null>	<Null>	11500	Water Quality	<Null>
280574	10/3/2022 12:46	Residual	<Null>	Blue 2	1210	1244	600	0	3.5	<Null>	<Null>	20400	Water Quality	<Null>
293782	10/3/2022 12:21	Leak	<Null>	Blue 1	8:00	9:30	550	<Null>	<Null>	<Null>	<Null>	49500	Other	<Null>
280573	10/3/2022 12:05	Residual	<Null>	Blue 2	1145	1200	550	3.4	3.5	<Null>	<Null>	8250	Water Quality	<Null>
280572	10/3/2022 11:32	Residual	<Null>	Pear Orchard	1048	1128	650	0.08	2.2	<Null>	<Null>	26000	Water Quality	<Null>
280571	10/3/2022 9:41	Residual	<Null>	Blue 1	851	940	250	<Null>	3.5	<Null>	<Null>	12250	S. Schueller	Quarter
283371	10/2/2022 15:27	Auto Flush	<Null>	Brown	200	600	120	<Null>	<Null>	<Null>	<Null>	28000	S. Schueller	Hwy 224
282586	10/1/2022 15:27	Auto Flush	<Null>	Brown	200	600	120	<Null>	<Null>	<Null>	<Null>	28000	S. Schueller	Hwy 224
282579	10/1/2022 15:17	Auto Flush	<Null>	Pear Orchard	200	430	890	<Null>	<Null>	<Null>	<Null>	133500	S. Schueller	Plant
279827	9/30/2022 14:57	Residual	<Null>	Pear Orchard	115	255	380	0.81	1.4	<Null>	<Null>	38000	S. Schueller	<Null>
279826	9/30/2022 14:22	Leak	<Null>	Blue 1	8:00	4:00	710	<Null>	<Null>	<Null>	<Null>	340800	Other	<Null>
279825	9/30/2022 14:21	Leak	<Null>	South End	6:30	10:00	450	<Null>	<Null>	<Null>	<Null>	94500	Other	<Null>
279815	9/30/2022 13:52	Residual	<Null>	Blue 1	138	150	500	3.5	4.3	<Null>	<Null>	6000	Water Quality	<Null>
279813	9/30/2022 13:33	Residual	<Null>	Blue 1	120	132	550	3.6	4.3	<Null>	<Null>	6600	Water Quality	<Null>
279812	9/30/2022 12:21	Residual	<Null>	South End	1020	1220	250	<Null>	1.5	<Null>	<Null>	30000	S. Schueller	<Null>
279811	9/30/2022 11:03	Residual	<Null>	Blue 1	1046	1100	150	2.8	3.9	<Null>	<Null>	2100	Water Quality	<Null>
280171	9/30/2022 10:38	Residual	<Null>	Blue 1	1026	1037	200	3.6	3.9	<Null>	<Null>	2200	Water Quality	<Null>
279803	9/30/2022 10:20	Residual	<Null>	Blue 1	924	1013	250	1.7	2.8	<Null>	<Null>	13250	Water Quality	<Null>
279800	9/30/2022 9:15	Residual	<Null>	Blue 1	900	913	250	1	3.5	<Null>	<Null>	3250	Water Quality	<Null>
279799	9/30/2022 8:26	Auto Flush	<Null>	Green	200	430	250	<Null>	2.3	<Null>	<Null>	37500	S. Schueller	In meter pit
279794	9/30/2022 8:21	Auto Flush	<Null>	Green	200	430	200	<Null>	<Null>	<Null>	<Null>	30000	S. Schueller	Hwy 84
279792	9/30/2022 8:17	Auto Flush	<Null>	Purple	200	430	350	<Null>	<Null>	<Null>	<Null>	52500	S. Schueller	<Null>
279790	9/30/2022 8:14	Auto Flush	<Null>	Brown	200	600	120	<Null>	<Null>	<Null>	<Null>	28000	S. Schueller	Hwy 224
279781	9/30/2022 8:07	Auto Flush	<Null>	Yellow	200	430	250	<Null>	<Null>	<Null>	<Null>	37500	S. Schueller	<Null>
279778	9/30/2022 8:05	Auto Flush	<Null>	Pear Orchard	200	600	200	<Null>	<Null>	<Null>	<Null>	48000	S. Schueller	Commerce
279776	9/30/2022 8:01	Auto Flush	<Null>	Pear Orchard	200	430	200	<Null>	<Null>	<Null>	<Null>	30000	S. Schueller	Broadway
280577	9/29/2022 15:41	Residual	<Null>	Purple	1009. 9-28	358. 9-29	200	<Null>	<Null>	<Null>	<Null>	361400	S. Schueller	Flusher at the tank
279378	9/29/2022 13:44	Residual	<Null>	Pear Orchard	924	135	530	<Null>	2.3	<Null>	<Null>	101230	S. Schueller	For the tank
279377	9/29/2022 13:00	Residual	<Null>	Pear Orchard	940	1240	250	<Null>	<Null>	<Null>	<Null>	45000	S. Schueller	Tank
279376	9/29/2022 10:56	Residual	<Null>	Blue 1	1047	1057	350	3.6	4.1	<Null>	<Null>	3500	Water Quality	<Null>

279375	9/29/2022 10:39	Residual	<Null>	Blue 1	102	1035	500	2.9	4.2	<Null>	<Null>	11500	Water Quality	<Null>
279374	9/29/2022 10:08	Residual	<Null>	Blue 1	957	1008	500	3.3	4.2	<Null>	<Null>	5500	Water Quality	<Null>
279373	9/29/2022 9:48	<Null>	<Null>	Blue 1	<Null>	<Null>	<Null>	<Null>	<Null>	<Null>	<Null>	<Null>	Water Quality	Couldn't find
279372	9/29/2022 9:39	Residual	<Null>	Pear Orchard	234. 9-28	934. 9-29	250	2.19	2.1	<Null>	<Null>	285000	S. Schueller	Flushing for the tank
279371	9/29/2022 9:28	Residual	<Null>	Blue 1	918	928	550	3.8	4.3	<Null>	<Null>	5500	Water Quality	<Null>
279796	9/29/2022 8:23	Auto Flush	<Null>	Green	200	600	200	<Null>	<Null>	<Null>	<Null>	48000	S. Schueller	Hwy 62
279789	9/29/2022 8:14	Auto Flush	<Null>	Brown	200	600	120	<Null>	<Null>	<Null>	<Null>	28000	S. Schueller	Hwy 224
279783	9/29/2022 8:09	Auto Flush	<Null>	Brown	100	130	120	<Null>	<Null>	<Null>	<Null>	3600	S. Schueller	By the tank
279773	9/29/2022 7:59	Auto Flush	<Null>	Pear Orchard	200	430	890	<Null>	<Null>	<Null>	<Null>	133500	S. Schueller	Plant
278983	9/28/2022 14:36	Residual	<Null>	Pear Orchard	1034	234	650	<Null>	2.19	<Null>	<Null>	156000	S. Schueller	For the tank
278982	9/28/2022 14:29	Residual	<Null>	Blue 1	218	228	150	<Null>	<Null>	<Null>	<Null>	1500	Water Quality	Water goes into drain. Couldn't check residual
278981	9/28/2022 14:14	Residual	<Null>	Blue 1	155	213	550	1.3	3.8	<Null>	<Null>	9900	Water Quality	<Null>
278980	9/28/2022 14:09	Residual	<Null>	Pear Orchard	900	130	<Null>	<Null>	<Null>	<Null>	<Null>	41200	S. Schueller	Different speeds
278979	9/28/2022 13:46	Residual	<Null>	Blue 1	132	145	550	3.9	4.2	<Null>	<Null>	7150	Water Quality	<Null>
278978	9/28/2022 13:24	Residual	<Null>	Blue 1	103	123	550	0	3.8	<Null>	<Null>	11000	Water Quality	<Null>
278977	9/28/2022 12:54	Residual	<Null>	Blue 1	1239	1250	500	3.9	4.2	<Null>	<Null>	5500	Water Quality	<Null>
278976	9/28/2022 12:31	Residual	<Null>	Blue 1	<Null>	<Null>	<Null>	<Null>	<Null>	<Null>	<Null>	<Null>	Water Quality	Tight. Couldn't get open
278975	9/28/2022 12:20	Residual	<Null>	Blue 1	1212	1220	350	2.5	3.5	<Null>	<Null>	2800	Water Quality	<Null>
278974	9/28/2022 12:02	Residual	<Null>	Blue 1	1144	1158	500	3	3.9	<Null>	<Null>	6500	Water Quality	<Null>
278973	9/28/2022 12:01	Residual	<Null>	Blue 1	1005	1013	350	3.3	3.9	<Null>	<Null>	2800	Water Quality	<Null>
278972	9/28/2022 10:35	Residual	<Null>	Pear Orchard	234. 9-27	1034. 9-28	250	1.6	2	<Null>	<Null>	270000	S. Schueller	Flushing the tank
278971	9/28/2022 9:51	Residual	<Null>	Blue 1	938	948	350	3.4	4.4	<Null>	<Null>	3500	Water Quality	<Null>
279798	9/28/2022 8:25	Auto Flush	<Null>	Green	200	430	250	<Null>	<Null>	<Null>	<Null>	37500	S. Schueller	In meter pit
279788	9/28/2022 8:13	Auto Flush	<Null>	Brown	200	600	120	<Null>	<Null>	<Null>	<Null>	28000	S. Schueller	Hwy 224
279780	9/28/2022 8:07	Auto Flush	<Null>	Yellow	200	430	250	<Null>	<Null>	<Null>	<Null>	37500	S. Schueller	<Null>
279775	9/28/2022 8:01	Auto Flush	<Null>	Pear Orchard	200	430	200	<Null>	<Null>	<Null>	<Null>	30000	S. Schueller	Broadway
278576	9/27/2022 14:37	Residual	<Null>	Pear Orchard	1024	234	750	1.25	1.6	<Null>	<Null>	180000	S. Schueller	Flushing underneath the tank
278575	9/27/2022 14:26	Residual	<Null>	Blue 1	215	225	350	3.1	4	<Null>	<Null>	3500	Water Quality	<Null>
279824	9/27/2022 14:17	Leak	<Null>	Downtown	2:00	4:00	400	<Null>	<Null>	<Null>	<Null>	48000	Other	<Null>
279823	9/27/2022 14:15	Leak	<Null>	Red	1:30	4:30	750	<Null>	<Null>	<Null>	<Null>	135000	Other	<Null>
278574	9/27/2022 14:13	Residual	<Null>	Pear Orchard	1010	220	<Null>	1.25	<Null>	<Null>	<Null>	77000	S. Schueller	Flushed different speeds
278573	9/27/2022 14:09	<Null>	<Null>	Blue 1	<Null>	<Null>	<Null>	<Null>	<Null>	<Null>	<Null>	<Null>	Water Quality	Hand wheel valve. Deep. No wrench to turn it on
278572	9/27/2022 14:08	<Null>	<Null>	Blue 1	<Null>	<Null>	<Null>	<Null>	<Null>	<Null>	<Null>	<Null>	Water Quality	Hand wheel valve. Deep. Don't have wrench to turn on
278571	9/27/2022 10:59	New Line	<Null>	Downtown	1025	1055	300	2.6	3.4	<Null>	<Null>	9000	Water Quality	Blowoff on new line. Not this one
279795	9/27/2022 8:22	Auto Flush	<Null>	Green	200	600	200	<Null>	<Null>	<Null>	<Null>	48000	S. Schueller	Hwy 62
279787	9/27/2022 8:12	Auto Flush	<Null>	Brown	200	600	120	<Null>	<Null>	<Null>	<Null>	28000	S. Schueller	Hwy 224
279782	9/27/2022 8:08	Auto Flush	<Null>	Brown	100	130	120	<Null>	<Null>	<Null>	<Null>	3600	S. Schueller	By the tank
279771	9/27/2022 7:57	Auto Flush	<Null>	Pear Orchard	200	430	890	<Null>	<Null>	<Null>	<Null>	133500	S. Schueller	Plant
278180	9/26/2022 14:16	Residual	<Null>	Blue 1	206	216	550	3.8	4	<Null>	<Null>	5500	Water Quality	<Null>
278179	9/26/2022 13:59	Residual	<Null>	Blue 1	150	200	500	3.9	3.9	<Null>	<Null>	5000	Water Quality	<Null>
278178	9/26/2022 13:44	Residual	<Null>	Green	106	143	300	<Null>	3	<Null>	<Null>	11100	S. Schueller	<Null>
278177	9/26/2022 12:57	Residual	<Null>	Green	1127	1257	380	<Null>	3.1	<Null>	<Null>	34200	S. Schueller	<Null>
278176	9/26/2022 11:11	Residual	<Null>	Green	1040	1110	380	<Null>	3.1	<Null>	<Null>	11400	S. Schueller	<Null>
278175	9/26/2022 10:49	Residual	<Null>	Blue 1	1030	1048	550	0	3.9	<Null>	<Null>	9900	Water Quality	<Null>
278174	9/26/2022 10:23	Residual	<Null>	Green	955	1022	380	1.82	2.7	<Null>	<Null>	10260	S. Schueller	<Null>
278173	9/26/2022 10:16	Residual	<Null>	Blue 1	<Null>	<Null>	<Null>	<Null>	<Null>	<Null>	<Null>	<Null>	Water Quality	Has 2" meter on it. Being used

278172	9/26/2022 10:06	Residual	<Null>	Blue 1	1000	1006	150	3.7	<Null>	<Null>	<Null>	900	Water Quality	Water runs onto Dixie hwy
278171	9/26/2022 9:48	Residual	<Null>	Blue 1	945	948	500	3.5	<Null>	<Null>	<Null>	1500	Water Quality	<Null>
279797	9/26/2022 8:25	Auto Flush	<Null>	Green	200	430	250	<Null>	<Null>	<Null>	<Null>	37500	S. Schueller	In meter pit
279793	9/26/2022 8:18	Auto Flush	<Null>	Green	200	430	200	<Null>	<Null>	<Null>	<Null>	30000	S. Schueller	Hwy 84
279791	9/26/2022 8:16	Auto Flush	<Null>	Purple	200	430	350	<Null>	<Null>	<Null>	<Null>	52500	S. Schueller	<Null>
279786	9/26/2022 8:12	Auto Flush	<Null>	Brown	200	600	120	<Null>	<Null>	<Null>	<Null>	28000	S. Schueller	Hwy 224
279779	9/26/2022 8:06	Auto Flush	<Null>	Yellow	200	430	250	<Null>	<Null>	<Null>	<Null>	37500	S. Schueller	<Null>
279777	9/26/2022 8:04	Auto Flush	<Null>	Pear Orchard	200	600	200	<Null>	<Null>	<Null>	<Null>	48000	S. Schueller	Commerce
279774	9/26/2022 8:00	Auto Flush	<Null>	Pear Orchard	200	430	200	<Null>	<Null>	<Null>	<Null>	30000	S. Schueller	Broadway
279785	9/25/2022 8:11	Auto Flush	<Null>	Brown	200	600	120	<Null>	<Null>	<Null>	<Null>	28000	S. Schueller	Hwy 224
279784	9/24/2022 8:10	Auto Flush	<Null>	Brown	200	600	120	<Null>	<Null>	<Null>	<Null>	28000	S. Schueller	Hwy 224
279772	9/24/2022 7:58	Auto Flush	<Null>	Pear Orchard	200	430	890	<Null>	<Null>	<Null>	<Null>	133500	S. Schueller	Plant
277810	9/23/2022 13:35	Residual	<Null>	Blue 1	1252	133	550	0	3.5	<Null>	<Null>	22550	Water Quality	<Null>
277809	9/23/2022 13:00	Residual	<Null>	Pear Orchard	1255. 9-21	1255. 9-23	200	1.58	1.72	<Null>	<Null>	576000	S. Schueller	Flushed the tank
277808	9/23/2022 12:47	Residual	<Null>	Blue 1	1230	1245	550	3.1	3.6	<Null>	<Null>	8250	Water Quality	<Null>
277807	9/23/2022 12:21	Residual	<Null>	Blue 1	1208	1220	550	2.4	4.2	<Null>	<Null>	6600	Water Quality	<Null>
277806	9/23/2022 12:05	Residual	<Null>	Blue 1	1155	1205	550	3.4	4.3	<Null>	<Null>	5500	Water Quality	<Null>
277805	9/23/2022 11:10	Residual	<Null>	Blue 1	1105	1110	550	4.1	3.9	<Null>	<Null>	2750	Water Quality	<Null>
277804	9/23/2022 11:01	Quality Complaint	<Null>	Green	930	1100	150	0.53	3.3	<Null>	<Null>	13500	S. Schueller	<Null>
277803	9/23/2022 10:58	Residual	<Null>	Blue 1	1050	1058	550	3.2	3.7	<Null>	<Null>	4400	Water Quality	<Null>
277802	9/23/2022 10:40	Residual	<Null>	Blue 1	1026	1040	550	0	3.7	<Null>	<Null>	7700	Water Quality	<Null>
277801	9/23/2022 10:18	Residual	<Null>	Blue 1	954	1018	550	1	3.2	<Null>	<Null>	13200	Water Quality	<Null>
277800	9/23/2022 9:50	Residual	<Null>	Blue 1	928	948	550	3.3	3.1	<Null>	<Null>	10000	Water Quality	<Null>
277799	9/23/2022 9:17	Residual	<Null>	Blue 1	910	916	550	3.2	2.2	<Null>	<Null>	3300	Water Quality	Floods
277798	9/23/2022 8:52	Auto Flush	<Null>	Purple	200	430	350	<Null>	<Null>	<Null>	<Null>	52500	S. Schueller	<Null>
277796	9/23/2022 8:50	Auto Flush	<Null>	Green	200	430	250	<Null>	<Null>	<Null>	<Null>	37500	S. Schueller	In meter pit
277793	9/23/2022 8:47	Auto Flush	<Null>	Green	200	430	200	<Null>	<Null>	<Null>	<Null>	30000	S. Schueller	Hwy 84
277789	9/23/2022 8:43	Auto Flush	<Null>	Brown	200	600	120	<Null>	<Null>	<Null>	<Null>	28000	S. Schueller	Hwy 224
277780	9/23/2022 8:31	Auto Flush	<Null>	Pear Orchard	200	430	200	<Null>	<Null>	<Null>	<Null>	30000	S. Schueller	Broadway
277775	9/23/2022 8:27	Auto Flush	<Null>	Pear Orchard	200	600	200	<Null>	<Null>	<Null>	<Null>	48000	S. Schueller	Commerce
277773	9/23/2022 8:24	Auto Flush	<Null>	Yellow	200	430	200	<Null>	<Null>	<Null>	<Null>	37500	S. Schueller	<Null>
277379	9/22/2022 14:15	Residual	<Null>	Blue 1	<Null>	<Null>	<Null>	<Null>	<Null>	<Null>	<Null>	<Null>	Water Quality	No flush, cars
279822	9/22/2022 14:11	Leak	<Null>	Blue 2	8:00	4:00	3500	<Null>	<Null>	<Null>	<Null>	1680000	Other	<Null>
277378	9/22/2022 14:10	Residual	<Null>	Blue 1	158	210	550	0	3.4	<Null>	<Null>	6600	Water Quality	<Null>
279821	9/22/2022 14:09	Leak	<Null>	Blue 2	8:00	12:00	300	<Null>	<Null>	<Null>	<Null>	72000	Other	<Null>
279820	9/22/2022 14:08	Leak	<Null>	Blue 1	3:00	4:30	450	<Null>	<Null>	<Null>	<Null>	40500	Other	<Null>
277377	9/22/2022 13:51	Residual	<Null>	Blue 1	140	150	500	3.4	3.4	<Null>	<Null>	5000	Water Quality	<Null>
277376	9/22/2022 13:28	Residual	<Null>	Blue 1	122	127	850	3.5	3.4	<Null>	<Null>	4250	Water Quality	<Null>
277375	9/22/2022 12:41	Residual	<Null>	Blue 1	1225	1239	200	3.6	3.8	<Null>	<Null>	2800	Water Quality	<Null>
277374	9/22/2022 12:21	Residual	<Null>	<Null>	<Null>	<Null>	<Null>	<Null>	<Null>	<Null>	<Null>	<Null>	Water Quality	Did not flush long. Water went towards building
277373	9/22/2022 11:19	Residual	<Null>	Blue 1	1105	1115	650	1.1	3.6	<Null>	<Null>	6500	Water Quality	<Null>
277372	9/22/2022 9:39	Residual	<Null>	Blue 1	<Null>	<Null>	<Null>	<Null>	<Null>	<Null>	<Null>	<Null>	Water Quality	Grown up, can't get to
277371	9/22/2022 9:30	Residual	<Null>	Blue 1	<Null>	<Null>	<Null>	<Null>	<Null>	<Null>	<Null>	<Null>	Water Quality	Grown up, can't get to it
277791	9/22/2022 8:45	Auto Flush	<Null>	Green	200	600	48000	<Null>	<Null>	<Null>	<Null>	48000	S. Schueller	Hwy 62
277788	9/22/2022 8:42	Auto Flush	<Null>	Brown	200	600	120	<Null>	<Null>	<Null>	<Null>	28000	S. Schueller	Hwy 224
277782	9/22/2022 8:36	Auto Flush	<Null>	Brown	100	130	120	<Null>	<Null>	<Null>	<Null>	3600	S. Schueller	By the tank
277777	9/22/2022 8:29	Auto Flush	<Null>	Pear Orchard	200	430	890	<Null>	<Null>	<Null>	<Null>	133500	S. Schueller	Plant
276973	9/21/2022 13:19	Residual	<Null>	Pear Orchard	1007	1255	950	1.72	1.6	<Null>	<Null>	159600	S. Schueller	Flushing the tank

276972	9/21/2022 10:13	Residual	<Null>	Blue 1	955	1012	200	3.5	3.7	<Null>	<Null>	3400	Water Quality	<Null>
276971	9/21/2022 10:11	Residual	<Null>	Pear Orchard	219. 9-20	1007. 9-21	200	1.73	1.72	<Null>	<Null>	237600	S. Schueller	Flushing the tank
277795	9/21/2022 8:49	Auto Flush	<Null>	Green	200	430	250	<Null>	<Null>	<Null>	<Null>	37500	S. Schueller	In meter pit
277787	9/21/2022 8:41	Auto Flush	<Null>	Brown	200	600	120	<Null>	<Null>	<Null>	<Null>	28000	S. Schueller	Hwy 224
277779	9/21/2022 8:31	Auto Flush	<Null>	Pear Orchard	200	430	200	<Null>	<Null>	<Null>	<Null>	30000	S. Schueller	Broadway
277772	9/21/2022 8:23	Auto Flush	<Null>	Yellow	200	430	250	<Null>	<Null>	<Null>	<Null>	37500	S. Schueller	<Null>
276572	9/20/2022 14:11	Residual	<Null>	Pear Orchard	919	219	850	1.61	1.73	<Null>	<Null>	255000	S. Schueller	Flushing the tank
276571	9/20/2022 9:23	Residual	<Null>	Pear Orchard	251. 9-19	919. 9-20	200	1.7	1.61	<Null>	<Null>	228000	S. Schueller	Flushing the tank
277790	9/20/2022 8:44	Auto Flush	<Null>	Green	200	600	200	<Null>	<Null>	<Null>	<Null>	48000	S. Schueller	Hwy 62
277786	9/20/2022 8:40	Auto Flush	<Null>	Brown	200	600	120	<Null>	<Null>	<Null>	<Null>	28000	S. Schueller	Hwy 224
277781	9/20/2022 8:35	Auto Flush	<Null>	Brown	100	130	120	<Null>	<Null>	<Null>	<Null>	3600	S. Schueller	By the tank
277776	9/20/2022 8:28	Auto Flush	<Null>	Pear Orchard	200	430	890	<Null>	<Null>	<Null>	<Null>	133500	S. Schueller	Plant
275779	9/19/2022 14:57	Residual	<Null>	Pear Orchard	1051	251	700	1.42	1.7	<Null>	<Null>	168000	S. Schueller	Flushing the tank
275778	9/19/2022 14:04	Residual	<Null>	Blue 1	155	204	100	3.6	3.9	<Null>	<Null>	900	Water Quality	<Null>
275777	9/19/2022 13:51	Residual	<Null>	Blue 1	129	149	150	3	3.9	<Null>	<Null>	3000	Water Quality	<Null>
276171	9/19/2022 13:02	Residual	<Null>	Blue 1	1257	121	150	3.3	3.9	<Null>	<Null>	3600	Water Quality	<Null>
275776	9/19/2022 12:50	Residual	<Null>	Blue 1	1237	1248	200	3.5	4.4	<Null>	<Null>	2200	Water Quality	<Null>
275775	9/19/2022 12:29	Residual	<Null>	Blue 1	1216	1228	200	<Null>	<Null>	<Null>	<Null>	2400	Water Quality	B/O pipe underground. Couldn't get residual
275774	9/19/2022 12:07	Residual	<Null>	Blue 1	1145	1205	200	3.3	4	<Null>	<Null>	4000	Water Quality	<Null>
275773	9/19/2022 11:00	Residual	<Null>	Pear Orchard	938 9-12	1051. 9-19	200	1.8	1.42	<Null>	<Null>	2030600	S. Schueller	Flushing the tank
275772	9/19/2022 10:57	Residual	<Null>	Blue 1	1050	1058	200	3.9	4	<Null>	<Null>	1600	Water Quality	<Null>
275771	9/19/2022 10:27	Residual	<Null>	Blue 1	1018	1026	200	3.9	4	<Null>	<Null>	1600	Water Quality	<Null>
277797	9/19/2022 8:51	Auto Flush	<Null>	Purple	200	430	350	<Null>	<Null>	<Null>	<Null>	52500	S. Schueller	<Null>
277794	9/19/2022 8:48	Auto Flush	<Null>	Green	200	430	250	<Null>	<Null>	<Null>	<Null>	37500	S. Schueller	In meter pit
277792	9/19/2022 8:46	Auto Flush	<Null>	Green	200	430	200	<Null>	<Null>	<Null>	<Null>	30000	S. Schueller	Hwy 84
277785	9/19/2022 8:40	Auto Flush	<Null>	Brown	200	600	120	<Null>	<Null>	<Null>	<Null>	28000	S. Schueller	Hwy 224
277778	9/19/2022 8:30	Auto Flush	<Null>	Pear Orchard	200	430	200	<Null>	<Null>	<Null>	<Null>	30000	S. Schueller	Broadway
277774	9/19/2022 8:26	Auto Flush	<Null>	Pear Orchard	200	600	200	<Null>	<Null>	<Null>	<Null>	48000	S. Schueller	Commerce
277771	9/19/2022 8:23	Auto Flush	<Null>	Yellow	200	430	250	<Null>	<Null>	<Null>	<Null>	37500	S. Schueller	<Null>
277784	9/18/2022 8:39	Auto Flush	<Null>	Brown	200	600	120	<Null>	<Null>	<Null>	<Null>	28000	S. Schueller	Hwy 224
279819	9/17/2022 14:05	Leak	<Null>	Red	8:00	11:00	750	<Null>	<Null>	<Null>	<Null>	135000	Other	<Null>
277783	9/17/2022 8:37	Auto Flush	<Null>	Brown	200	600	120	<Null>	<Null>	<Null>	<Null>	28000	S. Schueller	Hwy 224
275399	9/16/2022 11:26	Residual	<Null>	Blue 2	933	1125	750	1.11	2.6	<Null>	<Null>	39000	S. Schueller	<Null>
275398	9/16/2022 10:32	Residual	<Null>	Blue 1	1015	1030	150	3.7	4	<Null>	<Null>	2250	Water Quality	<Null>
275397	9/16/2022 8:29	Auto Flush	<Null>	Purple	200	430	350	<Null>	<Null>	<Null>	<Null>	52500	S. Schueller	<Null>
275395	9/16/2022 8:27	Auto Flush	<Null>	Green	200	430	37500	<Null>	<Null>	<Null>	<Null>	37500	S. Schueller	In meter pit
275392	9/16/2022 8:24	Auto Flush	<Null>	Green	200	430	200	<Null>	<Null>	<Null>	<Null>	30000	S. Schueller	Hwy 84
275388	9/16/2022 8:21	Auto Flush	<Null>	Brown	200	600	120	<Null>	<Null>	<Null>	<Null>	28000	S. Schueller	Hwy 224
275379	9/16/2022 8:13	Auto Flush	<Null>	Pear Orchard	200	430	200	<Null>	<Null>	<Null>	<Null>	30000	S. Schueller	Broadway
275375	9/16/2022 8:08	Auto Flush	<Null>	Pear Orchard	200	600	200	<Null>	<Null>	<Null>	<Null>	48000	S. Schueller	Commerce
275373	9/16/2022 8:03	Auto Flush	<Null>	Yellow	200	430	250	<Null>	<Null>	<Null>	<Null>	37500	S. Schueller	<Null>
274583	9/15/2022 14:29	Residual	<Null>	Green	110	220	380	<Null>	2.5	<Null>	<Null>	26600	S. Schueller	<Null>
274582	9/15/2022 14:21	Residual	<Null>	Blue 1	208	218	350	3.5	4.1	<Null>	<Null>	3500	Water Quality	<Null>
274581	9/15/2022 14:04	Residual	<Null>	Blue 1	145	158	350	3.4	4.1	<Null>	<Null>	4550	Water Quality	<Null>
274580	9/15/2022 13:01	Residual	<Null>	Green	1241	1251	200	0.5	2.5	<Null>	<Null>	2000	S. Schueller	Blowoff pipe is broken underground
274579	9/15/2022 12:38	Residual	<Null>	Green	1218	1238	200	0.59	2.5	<Null>	<Null>	4000	S. Schueller	<Null>
274578	9/15/2022 12:15	Residual	<Null>	Green	1134	1214	200	0.66	2.5	<Null>	<Null>	8000	S. Schueller	<Null>

274577	9/15/2022 12:00	Residual	<Null>	Blue 1	1155	1157	150	3.7	<Null>	<Null>	<Null>	300	Water Quality	End broke off. Needs fixed to put hose on to not flood house
274576	9/15/2022 11:46	Residual	<Null>	Blue 1	1136	1146	150	3.5	3.9	<Null>	<Null>	1500	Water Quality	<Null>
274971	9/15/2022 11:29	Residual	<Null>	Green	1025	1128	250	0.87	2.3	<Null>	<Null>	15750	S. Schueller	<Null>
274575	9/15/2022 11:09	Residual	<Null>	Blue 1	<Null>	<Null>	<Null>	<Null>	<Null>	<Null>	<Null>	<Null>	Water Quality	Grown up. Did not find
274574	9/15/2022 10:06	Residual	<Null>	Green	954	1005	400	<Null>	3.8	<Null>	<Null>	4400	S. Schueller	<Null>
274573	9/15/2022 10:00	Residual	<Null>	Blue 1	940	957	350	1.9	4	<Null>	<Null>	5950	Water Quality	<Null>
274572	9/15/2022 9:48	Residual	<Null>	Green	927	947	380	<Null>	3.9	<Null>	<Null>	7600	S. Schueller	<Null>
274571	9/15/2022 9:27	Residual	<Null>	Blue 1	907	927	150	3.2	3.6	<Null>	<Null>	3000	Water Quality	<Null>
275390	9/15/2022 8:22	Auto Flush	<Null>	Green	200	600	200	<Null>	<Null>	<Null>	<Null>	48000	S. Schueller	Hwy 62
275387	9/15/2022 8:20	Auto Flush	<Null>	Brown	200	600	120	<Null>	<Null>	<Null>	<Null>	28000	S. Schueller	Hwy 224
275381	9/15/2022 8:15	Auto Flush	<Null>	Brown	100	130	3600	<Null>	<Null>	<Null>	<Null>	3600	S. Schueller	By the tank
275377	9/15/2022 8:11	Auto Flush	<Null>	Pear Orchard	200	430	890	<Null>	<Null>	<Null>	<Null>	133500	S. Schueller	Plant
274173	9/14/2022 14:45	Residual	<Null>	Green	220	245	100	2.01	3.9	<Null>	<Null>	2500	S. Schueller	<Null>
279818	9/14/2022 14:03	Leak	<Null>	Blue 3	8:00	12:00	250	<Null>	<Null>	<Null>	<Null>	60000	Other	<Null>
279817	9/14/2022 14:01	Leak	<Null>	Downtown	8:00	4:00	750	<Null>	<Null>	<Null>	<Null>	360000	Other	<Null>
279816	9/14/2022 13:56	Leak	<Null>	Blue 1	8:00	12:00	250	<Null>	<Null>	<Null>	<Null>	60000	Other	<Null>
274172	9/14/2022 13:52	Residual	<Null>	Green	100	150	250	<Null>	3.9	<Null>	<Null>	12500	S. Schueller	<Null>
274171	9/14/2022 11:57	Residual	<Null>	Green	936	1155	200	<Null>	3.3	<Null>	<Null>	39800	S. Schueller	<Null>
275394	9/14/2022 8:26	Auto Flush	<Null>	Green	200	430	250	<Null>	<Null>	<Null>	<Null>	37500	S. Schueller	In meter pit
275386	9/14/2022 8:19	Auto Flush	<Null>	Brown	200	600	200	<Null>	<Null>	<Null>	<Null>	28000	S. Schueller	Hwy 224
275372	9/14/2022 8:02	Auto Flush	<Null>	Yellow	200	430	250	<Null>	<Null>	<Null>	<Null>	37500	S. Schueller	<Null>
273780	9/13/2022 14:47	Residual	<Null>	Blue 1	236	246	150	4	3.8	<Null>	<Null>	1500	Water Quality	<Null>
273779	9/13/2022 14:38	Residual	<Null>	Blue 1	222	232	150	3.7	4.2	<Null>	<Null>	1500	Water Quality	<Null>
273778	9/13/2022 14:14	Residual	<Null>	Blue 1	143	210	150	3.4	4.1	<Null>	<Null>	150	Water Quality	<Null>
279814	9/13/2022 13:50	Leak	<Null>	Downtown	8:00	12:00	300	<Null>	<Null>	<Null>	<Null>	72000	Other	<Null>
273777	9/13/2022 13:31	Residual	<Null>	Blue 1	112	129	150	3.4	4.2	<Null>	<Null>	2550	Water Quality	<Null>
273776	9/13/2022 12:54	Residual	<Null>	Blue 1	1212	1252	150	3.4	3.8	<Null>	<Null>	6000	Water Quality	<Null>
273775	9/13/2022 12:01	Residual	<Null>	Blue 1	1138	1200	150	3.2	3.7	<Null>	<Null>	3300	Water Quality	<Null>
273774	9/13/2022 11:31	Residual	<Null>	Blue 1	1118	1128	150	3.5	3.7	<Null>	<Null>	1500	Water Quality	<Null>
273773	9/13/2022 11:09	Residual	<Null>	Blue 1	1027	1107	150	<Null>	<Null>	<Null>	<Null>	6000	Water Quality	Blowoff pipe broke underground
273772	9/13/2022 10:15	Residual	<Null>	Blue 1	957	1013	150	3.2	3.8	<Null>	<Null>	2400	Water Quality	<Null>
273771	9/13/2022 9:47	Residual	<Null>	Blue 1	915	945	150	3.1	3.8	<Null>	<Null>	4500	Water Quality	<Null>
275389	9/13/2022 8:22	Auto Flush	<Null>	Green	200	600	200	<Null>	<Null>	<Null>	<Null>	48000	S. Schueller	Hwy 62
275385	9/13/2022 8:18	Auto Flush	<Null>	Brown	200	600	120	<Null>	<Null>	<Null>	<Null>	28000	S. Schueller	Hwy 224
275380	9/13/2022 8:14	Auto Flush	<Null>	Brown	100	130	120	<Null>	<Null>	<Null>	<Null>	3600	S. Schueller	By the tank
275376	9/13/2022 8:11	Auto Flush	<Null>	Pear Orchard	200	430	890	<Null>	<Null>	<Null>	<Null>	133500	S. Schueller	Plant
273375	9/12/2022 14:49	Residual	<Null>	Green	212	245	200	<Null>	3.8	<Null>	<Null>	6600	S. Schueller	<Null>
273374	9/12/2022 14:08	Residual	<Null>	Green	124	207	200	<Null>	3.8	<Null>	<Null>	8600	S. Schueller	<Null>
273373	9/12/2022 13:16	Residual	<Null>	Green	1229	115	200	<Null>	3.8	<Null>	<Null>	9200	S. Schueller	<Null>
273372	9/12/2022 11:53	Quality Complaint	<Null>	Red	1129	1153	2.5	1	3.7	<Null>	<Null>	6000	S. Schueller	<Null>
279810	9/12/2022 10:51	Leak	<Null>	Blue 2	12:00	4:00	750	<Null>	<Null>	<Null>	<Null>	180000	Other	<Null>
279809	9/12/2022 10:49	Leak	<Null>	Blue 2	8:00	12:00	300	<Null>	<Null>	<Null>	<Null>	72000	Other	<Null>
279808	9/12/2022 10:45	Leak	<Null>	Downtown	8:00	4:00	1500	<Null>	<Null>	<Null>	<Null>	720000	Other	<Null>
273371	9/12/2022 10:33	Residual	<Null>	Green	1023	1033	200	<Null>	3.1	<Null>	<Null>	2000	S. Schueller	<Null>
275396	9/12/2022 8:28	Auto Flush	<Null>	Purple	200	430	350	<Null>	<Null>	<Null>	<Null>	52500	S. Schueller	<Null>
275393	9/12/2022 8:26	Auto Flush	<Null>	Green	200	430	250	<Null>	<Null>	<Null>	<Null>	37500	S. Schueller	In meter pit
275391	9/12/2022 8:24	Auto Flush	<Null>	Green	200	430	200	<Null>	<Null>	<Null>	<Null>	30000	S. Schueller	Hwy 84
275384	9/12/2022 8:18	Auto Flush	<Null>	Brown	200	600	120	<Null>	<Null>	<Null>	<Null>	28000	S. Schueller	Hwy 224

275378	9/12/2022 8:12	Auto Flush	<Null>	Pear Orchard	200	430	200	<Null>	<Null>	<Null>	<Null>	30000	S. Schueller	Broadway
275374	9/12/2022 8:06	Auto Flush	<Null>	Pear Orchard	200	600	200	<Null>	<Null>	<Null>	<Null>	48000	S. Schueller	Commerce
275371	9/12/2022 8:00	Auto Flush	<Null>	Yellow	200	430	250	<Null>	<Null>	<Null>	<Null>	37500	S. Schueller	<Null>
275383	9/11/2022 8:17	Auto Flush	<Null>	Brown	200	600	120	<Null>	<Null>	<Null>	<Null>	28000	S. Schueller	Hwy 224
275382	9/10/2022 8:16	Auto Flush	<Null>	Brown	200	600	120	<Null>	<Null>	<Null>	<Null>	28000	S. Schueller	Hwy 224
273006	9/9/2022 15:23	Residual	<Null>	Green	1138	338	200	1.3	3.9	<Null>	<Null>	48000	S. Schueller	<Null>
273005	9/9/2022 13:35	Residual	<Null>	Blue 1	115	130	150	<Null>	3.5	<Null>	<Null>	2250	Water Quality	Pipe broke underground
273004	9/9/2022 13:11	Auto Flush	<Null>	Purple	200	430	350	<Null>	<Null>	<Null>	<Null>	52500	S. Schueller	<Null>
273002	9/9/2022 13:09	Auto Flush	<Null>	Green	200	430	250	<Null>	<Null>	<Null>	<Null>	37500	S. Schueller	In meter pit
273000	9/9/2022 13:08	Residual	<Null>	Blue 1	1248	105	250	2.4	3.6	<Null>	<Null>	4250	Water Quality	<Null>
272998	9/9/2022 13:06	Auto Flush	<Null>	Green	200	430	200	<Null>	<Null>	<Null>	<Null>	30000	S. Schueller	Hwy 84
272994	9/9/2022 13:01	Auto Flush	<Null>	Brown	200	600	120	<Null>	<Null>	<Null>	<Null>	28000	S. Schueller	Hwy 224
272983	9/9/2022 12:52	Auto Flush	<Null>	Pear Orchard	200	430	200	<Null>	<Null>	<Null>	<Null>	30000	S. Schueller	Broadway
272981	9/9/2022 12:50	Auto Flush	<Null>	Pear Orchard	200	600	200	<Null>	<Null>	<Null>	<Null>	48000	S. Schueller	Commerce
272979	9/9/2022 12:37	Auto Flush	<Null>	Yellow	200	430	250	<Null>	<Null>	<Null>	<Null>	37500	S. Schueller	<Null>
272976	9/9/2022 12:06	Residual	<Null>	Blue 1	1158	1204	250	2.7	3.4	<Null>	<Null>	1500	Water Quality	<Null>
272975	9/9/2022 11:49	Residual	<Null>	Blue 1	1125	1146	250	0.7	3.3	<Null>	<Null>	5250	Water Quality	<Null>
272974	9/9/2022 11:27	Residual	<Null>	Green	1025	1125	400	<Null>	3.3	<Null>	<Null>	24000	S. Schueller	<Null>
272973	9/9/2022 11:23	Residual	<Null>	Blue 1	1035	1047	250	2.7	3.5	<Null>	<Null>	3000	Water Quality	<Null>
272972	9/9/2022 11:22	Residual	<Null>	Blue 1	1056	1118	250	0	3.4	<Null>	<Null>	5500	Water Quality	<Null>
279807	9/9/2022 10:43	Leak	<Null>	Red	8:00	12:00	300	<Null>	<Null>	<Null>	<Null>	72000	Other	<Null>
272971	9/9/2022 10:31	Residual	<Null>	Blue 1	1016	1028	300	2.4	3.6	<Null>	<Null>	3600	Water Quality	<Null>
273376	9/8/2022 15:45	Other	<Null>	Purple	<Null>	<Null>	200	<Null>	<Null>	<Null>	<Null>	75000	S. Schueller	Ran 375 minutes. Auto flusher at the tank
272575	9/8/2022 14:45	Residual	<Null>	Pear Orchard	1139. 9-6	243. 9-8	200	1.23	2	<Null>	<Null>	612800	S. Schueller	Flushed the tank
272574	9/8/2022 14:23	Residual	<Null>	Blue 1	210	220	250	3.2	3.4	<Null>	<Null>	2500	Water Quality	<Null>
272996	9/8/2022 13:04	Auto Flush	<Null>	Green	200	600	200	<Null>	<Null>	<Null>	<Null>	48000	S. Schueller	Hwy 224
272993	9/8/2022 13:01	Auto Flush	<Null>	Brown	200	600	120	<Null>	<Null>	<Null>	<Null>	28000	S. Schueller	Hwy 224
272987	9/8/2022 12:56	Auto Flush	<Null>	Brown	100	130	120	<Null>	<Null>	<Null>	<Null>	3600	S. Schueller	By the tank
272985	9/8/2022 12:54	Auto Flush	<Null>	Pear Orchard	200	430	890	<Null>	<Null>	<Null>	<Null>	133500	S. Schueller	Plant
272573	9/8/2022 11:00	Residual	<Null>	Blue 3	1050	1100	250	1.1	3.5	<Null>	<Null>	2500	S. Schueller	3 month flushing list
272572	9/8/2022 10:58	Residual	<Null>	Blue 1	1029	1049	200	2.4	3.3	<Null>	<Null>	4000	Water Quality	<Null>
279806	9/8/2022 10:39	Leak	<Null>	Blue 1	8:00	4:00	2250	<Null>	<Null>	<Null>	<Null>	1080000	Other	Leak at RR tracks in Rineyville
272571	9/8/2022 10:27	Residual	<Null>	Blue 1	1008	1023	200	3.1	3.3	<Null>	<Null>	3000	Water Quality	<Null>
272171	9/7/2022 14:42	Residual	<Null>	Yellow	950	238	1060	1.48	2.8	<Null>	<Null>	142040	S. Schueller	Flushed the different times. Flushed the tank
273001	9/7/2022 13:08	Auto Flush	<Null>	Green	200	430	250	<Null>	<Null>	<Null>	<Null>	37500	S. Schueller	In meter pit
272992	9/7/2022 12:59	Auto Flush	<Null>	Brown	200	600	120	<Null>	<Null>	<Null>	<Null>	28000	S. Schueller	Hwy 224
272978	9/7/2022 12:37	Auto Flush	<Null>	Yellow	200	430	250	<Null>	<Null>	<Null>	<Null>	37500	S. Schueller	<Null>
271781	9/6/2022 14:32	Residual	<Null>	Green	157	<Null>	400	1.33	3.4	<Null>	<Null>	13200	S. Schueller	Made work order for blowoff pipe is broken. 2nd time
271782	9/6/2022 14:32	Residual	<Null>	Blue 1	150	220	150	0	3.3	<Null>	<Null>	4500	Water Quality	<Null>
271780	9/6/2022 13:48	Residual	<Null>	Green	1234	146	380	<Null>	3.4	<Null>	<Null>	27360	S. Schueller	<Null>
271779	9/6/2022 13:44	Residual	<Null>	Blue 1	1257	140	200	0	3.1	<Null>	<Null>	8600	Water Quality	<Null>
272995	9/6/2022 13:03	Auto Flush	<Null>	Green	200	600	200	<Null>	<Null>	<Null>	<Null>	48000	S. Schueller	Hwy 62
272991	9/6/2022 12:59	Auto Flush	<Null>	Brown	200	600	120	<Null>	<Null>	<Null>	<Null>	28000	S. Schueller	Hwy 224
272986	9/6/2022 12:55	Auto Flush	<Null>	Brown	100	130	120	<Null>	<Null>	<Null>	<Null>	3600	S. Schueller	By the tank
272984	9/6/2022 12:53	Auto Flush	<Null>	Pear Orchard	200	430	890	<Null>	<Null>	<Null>	<Null>	133500	S. Schueller	Plant
271778	9/6/2022 12:45	Residual	<Null>	Blue 1	1145	1245	200	2.4	3.3	<Null>	<Null>	12000	Water Quality	<Null>

271777	9/6/2022 11:32	Residual	<Null>	Blue 1	1115	1128	200	<Null>	3.4	<Null>	<Null>	2600	Water Quality	Pipe below ground. Valve extremely hard to turn
271776	9/6/2022 10:45	Residual	<Null>	Yellow	1009	1043	1060	1.23	2.98	<Null>	<Null>	36040	S. Schueller	<Null>
271775	9/6/2022 10:38	Residual	<Null>	Blue 1	<Null>	<Null>	<Null>	<Null>	<Null>	<Null>	<Null>	<Null>	Water Quality	Area grown up. Couldn't get to it.
271774	9/6/2022 10:32	Residual	<Null>	Blue 1	1015	1029	150	2.9	3.5	<Null>	<Null>	1950	Water Quality	<Null>
271773	9/6/2022 10:08	Residual	<Null>	Blue 1	1000	1007	200	<Null>	3.5	<Null>	<Null>	1400	Water Quality	<Null>
271772	9/6/2022 9:53	Residual	<Null>	Blue 1	935	950	150	2.8	3.5	<Null>	<Null>	3000	Water Quality	<Null>
271771	9/6/2022 9:37	Residual	<Null>	Green	917	936	250	<Null>	2.6	<Null>	<Null>	4750	S. Schueller	<Null>
273003	9/5/2022 13:10	Auto Flush	<Null>	Purple	200	430	350	<Null>	<Null>	<Null>	<Null>	52500	S. Schueller	<Null>
272999	9/5/2022 13:07	Auto Flush	<Null>	Green	200	430	250	<Null>	<Null>	<Null>	<Null>	37500	S. Schueller	In meter pit
272997	9/5/2022 13:05	Auto Flush	<Null>	Green	200	430	200	<Null>	<Null>	<Null>	<Null>	30000	S. Schueller	Hwy 84
272990	9/5/2022 12:58	Auto Flush	<Null>	Brown	200	600	120	<Null>	<Null>	<Null>	<Null>	28000	S. Schueller	Hwy 224
272982	9/5/2022 12:51	Auto Flush	<Null>	Pear Orchard	200	430	200	<Null>	<Null>	<Null>	<Null>	30000	S. Schueller	Broadway
272980	9/5/2022 12:50	Auto Flush	<Null>	Pear Orchard	200	600	200	<Null>	<Null>	<Null>	<Null>	48000	S. Schueller	Commerce
272977	9/5/2022 12:36	Auto Flush	<Null>	Yellow	200	430	250	<Null>	<Null>	<Null>	<Null>	37500	S. Schueller	<Null>
272989	9/4/2022 12:58	Auto Flush	<Null>	Brown	200	600	120	<Null>	<Null>	<Null>	<Null>	28000	S. Schueller	Hwy 224
272988	9/3/2022 12:57	Auto Flush	<Null>	Brown	200	600	120	<Null>	<Null>	<Null>	<Null>	28000	S. Schueller	Hwy 224
270987	9/2/2022 14:49	Residual	<Null>	Pear Orchard	1200.	9-1 1400.	9-2 150	<Null>	<Null>	<Null>	<Null>	342000	S. Schueller	Flushed the tank
270986	9/2/2022 13:14	Residual	<Null>	Blue 1	1250	112	200	3.1	3.5	<Null>	<Null>	4400	Water Quality	<Null>
270985	9/2/2022 12:42	Residual	<Null>	Blue 1	1157	1237	150	2.9	3.3	<Null>	<Null>	6000	Water Quality	<Null>
270984	9/2/2022 11:34	Residual	<Null>	Blue 1	1117	1132	200	3.1	3.4	<Null>	<Null>	3000	Water Quality	<Null>
270983	9/2/2022 11:08	Residual	<Null>	Blue 1	1048	1100	500	<Null>	<Null>	<Null>	<Null>	6000	Water Quality	Blowoff cap underground, has to be dug up. Blew dirt could not get reading
279805	9/2/2022 10:37	Leak	<Null>	Red	12:00	4:00	300	<Null>	<Null>	<Null>	<Null>	72000	Other	<Null>
279804	9/2/2022 10:34	Leak	<Null>	Blue 3	8:00	12:00	300	<Null>	<Null>	<Null>	<Null>	72000	<Null>	JW
270982	9/2/2022 9:58	Quality Complaint	<Null>	Blue 3	930	957	200	<Null>	2.9	<Null>	<Null>	5400	S. Schueller	<Null>
270980	9/2/2022 9:06	Auto Flush	<Null>	Purple	200	430	350	<Null>	<Null>	<Null>	<Null>	52500	S. Schueller	<Null>
270979	9/2/2022 9:05	Auto Flush	<Null>	Green	200	430	250	<Null>	<Null>	<Null>	<Null>	37500	S. Schueller	In meter pit
270978	9/2/2022 9:04	Auto Flush	<Null>	Green	200	430	200	<Null>	<Null>	<Null>	<Null>	30000	S. Schueller	Hwy 84
270976	9/2/2022 9:02	Auto Flush	<Null>	Brown	200	600	120	<Null>	<Null>	<Null>	<Null>	28000	S. Schueller	Hwy 224
270973	9/2/2022 8:57	Auto Flush	<Null>	Pear Orchard	200	430	200	<Null>	<Null>	<Null>	<Null>	30000	S. Schueller	Broadway
270972	9/2/2022 8:55	Auto Flush	<Null>	Pear Orchard	200	600	200	<Null>	<Null>	<Null>	<Null>	48000	S. Schueller	Commerce
270971	9/2/2022 8:54	Auto Flush	<Null>	Yellow	200	430	250	<Null>	<Null>	<Null>	<Null>	37500	S. Schueller	<Null>
270585	9/1/2022 14:48	Residual	<Null>	South End	1244	244	340	<Null>	2.6	<Null>	<Null>	40800	S. Schueller	<Null>
270584	9/1/2022 14:31	Residual	<Null>	Blue 1	219	229	500	3.2	3.4	<Null>	<Null>	5000	Water Quality	<Null>
270583	9/1/2022 14:15	Residual	<Null>	Blue 1	157	212	500	3.3	3.4	<Null>	<Null>	7500	Water Quality	<Null>
270582	9/1/2022 13:48	Residual	<Null>	Blue 1	128	145	500	3.4	3.7	<Null>	<Null>	8500	Water Quality	<Null>
270581	9/1/2022 13:20	Residual	<Null>	Blue 1	109	119	500	3.4	3.7	<Null>	<Null>	5000	Water Quality	<Null>
270580	9/1/2022 13:02	Residual	<Null>	Blue 1	<Null>	<Null>	<Null>	<Null>	<Null>	<Null>	<Null>	<Null>	Water Quality	Valve covered in ditch with wood & debris
270579	9/1/2022 12:56	Residual	<Null>	Blue 1	1240	1251	500	2.9	3.6	<Null>	<Null>	5500	Water Quality	<Null>
270578	9/1/2022 12:40	Residual	<Null>	South End	1230	1240	530	0.84	2.6	<Null>	<Null>	5300	S. Schueller	<Null>
270577	9/1/2022 12:37	Residual	<Null>	Blue 1	1221	1234	500	3.2	3.6	<Null>	<Null>	6500	Water Quality	<Null>
270576	9/1/2022 12:26	Residual	<Null>	South End	949	1217	530	0.3	2.8	<Null>	<Null>	73140	S. Schueller	Hydrant will not turn off. Call Pat 9-1-22. 12:11 pm
270575	9/1/2022 12:18	Residual	<Null>	Blue 1	1200	1216	500	3.2	3.6	<Null>	<Null>	8000	Water Quality	<Null>
270574	9/1/2022 11:56	Residual	<Null>	Blue 1	1141	1157	500	3.3	3.6	<Null>	<Null>	8000	Water Quality	<Null>
270573	9/1/2022 11:36	Residual	<Null>	Blue 1	1121	1133	500	3.2	3.4	<Null>	<Null>	6000	Water Quality	<Null>
270572	9/1/2022 11:14	Residual	<Null>	Blue 1	1100	1112	500	3.3	3.4	<Null>	<Null>	6000	Water Quality	<Null>

270571	9/1/2022 10:57	Residual	<Null>	Blue 1	1035	1056	500	1.4	3.6	<Null>	<Null>	10500	Water Quality	<Null>
279802	9/1/2022 10:02	Leak	<Null>	Downtown	8:00	9:00	805	<Null>	<Null>	<Null>	<Null>	48300	<Null>	<Null>
279801	9/1/2022 9:57	Leak	<Null>	Blue 1	8:00	4:00	750	<Null>	<Null>	<Null>	<Null>	360000	<Null>	JW
270981	9/1/2022 9:41	Residual	<Null>	South End	1217	130	50	<Null>	2.6	<Null>	<Null>	3650	S. Schueller	Hydrant wouldn't turn off
270977	9/1/2022 9:03	Auto Flush	<Null>	Green	200	600	200	<Null>	<Null>	<Null>	<Null>	48000	S. Schueller	Hwy 62
271371	9/1/2022 9:01	Auto Flush	<Null>	Brown	200	600	120	<Null>	<Null>	<Null>	<Null>	28000	S. Schueller	Hwy 224
270975	9/1/2022 8:59	Auto Flush	<Null>	Brown	100	130	120	<Null>	<Null>	<Null>	<Null>	3600	S. Schueller	By the tank
270974	9/1/2022 8:58	Auto Flush	<Null>	Pear Orchard	200	430	890	<Null>	<Null>	<Null>	<Null>	133500	S. Schueller	Plant
270190	8/31/2022 15:29	Auto Flush	<Null>	Green	200	430	250	<Null>	<Null>	<Null>	<Null>	37500	S. Schueller	In meter
270186	8/31/2022 15:24	Auto Flush	<Null>	Brown	200	600	120	<Null>	<Null>	<Null>	<Null>	28000	S. Schueller	Hwy 224
270178	8/31/2022 15:17	Auto Flush	<Null>	Pear Orchard	200	600	200	<Null>	<Null>	<Null>	<Null>	48000	S. Schueller	Commerce
270177	8/31/2022 15:15	Auto Flush	<Null>	Yellow	200	430	250	<Null>	<Null>	<Null>	<Null>	37500	S. Schueller	<Null>
270586	8/31/2022 14:49	Residual	<Null>	Pear Orchard	915	1200	150	1.46	<Null>	<Null>	<Null>	132750	S. Schueller	Flushing the tank
270175	8/31/2022 14:36	Residual	<Null>	<Null>	143	233	530	<Null>	2.5	<Null>	<Null>	26500	S. Schueller	<Null>
270174	8/31/2022 14:25	Residual	<Null>	South End	1200	100	530	<Null>	2.6	<Null>	<Null>	31800	S. Schueller	<Null>
270173	8/31/2022 13:49	<Null>	<Null>	South End	<Null>	<Null>	<Null>	<Null>	<Null>	<Null>	<Null>	<Null>	S. Schueller	Could not locate blowoff
270172	8/31/2022 13:36	Residual	<Null>	South End	123	134	530	0.64	2.6	<Null>	<Null>	5830	S. Schueller	<Null>
270171	8/31/2022 13:19	Residual	<Null>	South End	1025	118	530	1.4	2.6	<Null>	<Null>	90630	S. Schueller	Different spots
270187	8/30/2022 15:26	Auto Flush	<Null>	Green	200	600	200	<Null>	<Null>	<Null>	<Null>	48000	S. Schueller	Hwy 62
270185	8/30/2022 15:23	Auto Flush	<Null>	Brown	200	600	120	<Null>	<Null>	<Null>	<Null>	28000	S. Schueller	Hwy 224
270181	8/30/2022 15:20	Auto Flush	<Null>	Brown	100	130	120	<Null>	<Null>	<Null>	<Null>	3600	S. Schueller	By the tank
270179	8/30/2022 15:18	Auto Flush	<Null>	Pear Orchard	200	430	890	<Null>	<Null>	<Null>	<Null>	133500	S. Schueller	Plant
269781	8/30/2022 14:53	Residual	<Null>	South End	1240	252	530	0.88	2.1	<Null>	<Null>	69960	S. Schueller	<Null>
269780	8/30/2022 13:08	Leak	<Null>	Green	5:30	8:00	750	<Null>	<Null>	<Null>	<Null>	112500	Other	<Null>
269771	8/30/2022 10:07	Quality Complaint	<Null>	Downtown	900	1000	400	<Null>	2.7	<Null>	<Null>	24000	S. Schueller	QW complaint 231 Helmwood Dr
270191	8/29/2022 15:30	Auto Flush	<Null>	Purple	200	430	350	<Null>	<Null>	<Null>	<Null>	52500	S. Schueller	<Null>
270189	8/29/2022 15:29	Auto Flush	<Null>	Green	200	430	250	<Null>	<Null>	<Null>	<Null>	37500	S. Schueller	In meter pit
270188	8/29/2022 15:27	Auto Flush	<Null>	Green	200	430	200	<Null>	<Null>	<Null>	<Null>	30000	S. Schueller	Hwy 84
270184	8/29/2022 15:23	Auto Flush	<Null>	Brown	200	600	120	<Null>	<Null>	<Null>	<Null>	28000	S. Schueller	Hwy 224
270180	8/29/2022 15:19	Auto Flush	<Null>	Pear Orchard	200	430	200	<Null>	<Null>	<Null>	<Null>	30000	S. Schueller	Broadway
270176	8/29/2022 15:14	Auto Flush	<Null>	Yellow	200	430	250	<Null>	<Null>	<Null>	<Null>	37500	S. Schueller	<Null>
269372	8/29/2022 14:07	Residual	<Null>	South End	1204	204	530	<Null>	1.3	<Null>	<Null>	63600	S. Schueller	<Null>
269779	8/29/2022 13:06	Leak	<Null>	Blue 2	5:30	7:30	850	<Null>	<Null>	<Null>	<Null>	102000	Other	<Null>
269371	8/29/2022 10:08	Residual	<Null>	Blue 1	956	1006	750	<Null>	2.4	<Null>	<Null>	7500	S. Schueller	Flushed at the tank
270183	8/28/2022 15:22	Auto Flush	<Null>	Brown	200	600	120	<Null>	<Null>	<Null>	<Null>	28000	S. Schueller	Hwy 224
270182	8/27/2022 15:21	Auto Flush	<Null>	Brown	200	600	120	<Null>	<Null>	<Null>	<Null>	28000	S. Schueller	Hwy 224
268593	8/26/2022 14:52	Residual	<Null>	South End	1044	251	250	<Null>	2	<Null>	<Null>	61750	S. Schueller	<Null>
268592	8/26/2022 14:47	Residual	<Null>	South End	145	245	250	<Null>	2	<Null>	<Null>	15000	S. Schueller	<Null>
268591	8/26/2022 14:25	Residual	<Null>	Blue 1	210	223	500	3.7	4	<Null>	<Null>	6500	Water Quality	<Null>
268590	8/26/2022 14:06	Residual	<Null>	Blue 1	157	205	400	3.7	3.8	<Null>	<Null>	3200	Water Quality	<Null>
268972	8/26/2022 13:54	Residual	<Null>	Blue 1	141	152	400	3.7	3.8	<Null>	<Null>	4400	Water Quality	<Null>
268589	8/26/2022 13:38	Residual	<Null>	South End	128	138	380	1.17	2.2	<Null>	<Null>	3800	S. Schueller	<Null>
268588	8/26/2022 13:26	Residual	<Null>	South End	115	125	380	0.77	2.2	<Null>	<Null>	3800	S. Schueller	<Null>
268587	8/26/2022 13:23	Residual	<Null>	Blue 1	105	120	300	0	3.6	<Null>	<Null>	4500	Water Quality	<Null>
268586	8/26/2022 12:56	Residual	<Null>	Blue 1	1220	1253	300	<Null>	<Null>	<Null>	<Null>	9900	Water Quality	B/O pipe was underground. Couldn't get water clear enough to check chlorine
268585	8/26/2022 11:48	Residual	<Null>	South End	1124	1147	380	1	2.5	<Null>	<Null>	8740	S. Schueller	<Null>
268584	8/26/2022 11:33	Residual	<Null>	South End	1010	1020	380	<Null>	2.2	<Null>	<Null>	3800	S. Schueller	<Null>

268583	8/26/2022 11:27	Residual	<Null>	South End	1050	1126	380	1.51	2.2	<Null>	<Null>	13680	S. Schueller	<Null>
268582	8/26/2022 10:38	Residual	<Null>	South End	1027	1037	340	1.1	2.2	<Null>	<Null>	3400	S. Schueller	<Null>
268581	8/26/2022 10:35	Residual	<Null>	Blue 1	1010	1033	300	0	3.8	<Null>	<Null>	6900	Water Quality	<Null>
268580	8/26/2022 10:08	Residual	<Null>	South End	952	1006	340	0.84	3	<Null>	<Null>	4760	S. Schueller	<Null>
268579	8/26/2022 10:02	Residual	<Null>	Blue 1	945	1000	300	0	3.8	<Null>	<Null>	4500	Water Quality	<Null>
268578	8/26/2022 9:47	Residual	<Null>	South End	934	947	530	<Null>	3	<Null>	<Null>	6890	S. Schueller	<Null>
268577	8/26/2022 9:40	Residual	<Null>	Blue 1	923	937	350	2.9	3.7	<Null>	<Null>	4900	Water Quality	<Null>
268576	8/26/2022 8:52	Auto Flush	<Null>	Yellow	200	430	250	<Null>	<Null>	<Null>	<Null>	37500	S. Schueller	<Null>
268575	8/26/2022 8:50	Auto Flush	<Null>	Pear Orchard	200	600	200	<Null>	<Null>	<Null>	<Null>	48000	S. Schueller	Commerce
268574	8/26/2022 8:49	Auto Flush	<Null>	Pear Orchard	200	430	200	<Null>	<Null>	<Null>	<Null>	30000	S. Schueller	Broadway
268573	8/26/2022 8:48	Auto Flush	<Null>	Brown	200	600	120	<Null>	<Null>	<Null>	<Null>	28000	S. Schueller	Hwy 224
268572	8/26/2022 8:46	Auto Flush	<Null>	Green	200	430	200	<Null>	<Null>	<Null>	<Null>	30000	S. Schueller	Hwy 84
268971	8/26/2022 8:45	Auto Flush	<Null>	Green	200	430	250	<Null>	<Null>	<Null>	<Null>	37500	S. Schueller	In meter pit
268571	8/26/2022 8:44	Auto Flush	<Null>	Purple	200	430	350	<Null>	<Null>	<Null>	<Null>	52500	S. Schueller	<Null>
267790	8/25/2022 15:19	Auto Flush	<Null>	Green	200	600	200	<Null>	<Null>	<Null>	<Null>	48000	S. Schueller	Hwy 62
267788	8/25/2022 15:15	Auto Flush	<Null>	Brown	200	600	120	<Null>	<Null>	<Null>	<Null>	28000	S. Schueller	Hwy 224
268171	8/25/2022 15:10	Auto Flush	<Null>	Brown	100	130	120	<Null>	<Null>	<Null>	<Null>	3600	S. Schueller	By the tank
267780	8/25/2022 15:08	Auto Flush	<Null>	Pear Orchard	200	430	890	<Null>	<Null>	<Null>	<Null>	133500	S. Schueller	Plant
267775	8/25/2022 14:34	Residual	<Null>	South End	1200	230	530	<Null>	2.1	<Null>	<Null>	79500	S. Schueller	<Null>
267774	8/25/2022 14:29	Residual	<Null>	Blue 1	210	228	350	0.8	3.3	<Null>	<Null>	6300	Water Quality	<Null>
267773	8/25/2022 14:01	Residual	<Null>	Blue 1	140	200	350	0	3.6	<Null>	<Null>	7000	Water Quality	<Null>
267772	8/25/2022 13:24	Residual	<Null>	Blue 1	108	122	400	3.1	3.8	<Null>	<Null>	5600	Water Quality	<Null>
269778	8/25/2022 13:04	Leak	<Null>	South End	8:00	11:00	250	<Null>	<Null>	<Null>	<Null>	45000	Other	<Null>
267771	8/25/2022 12:57	Residual	<Null>	Blue 1	1215	1255	350	0	3.5	<Null>	<Null>	14000	Water Quality	<Null>
267792	8/24/2022 15:23	Auto Flush	<Null>	Green	200	430	250	<Null>	<Null>	<Null>	<Null>	37500	S. Schueller	In meter pit
267787	8/24/2022 15:14	Auto Flush	<Null>	Brown	200	600	120	<Null>	<Null>	<Null>	<Null>	28000	S. Schueller	Hwy 224
267777	8/24/2022 15:05	Auto Flush	<Null>	Yellow	200	430	250	<Null>	<Null>	<Null>	<Null>	37500	S. Schueller	<Null>
267385	8/24/2022 14:46	Residual	<Null>	Blue 1	230	245	200	3.1	3.4	0	0	3000	Water Quality	<Null>
267384	8/24/2022 14:23	Residual	<Null>	Blue 1	211	222	200	2.6	3.4	0	0	2200	Water Quality	<Null>
267383	8/24/2022 14:09	Residual	<Null>	Blue 1	152	207	200	2.9	3.4	0	0	3000	Water Quality	<Null>
267382	8/24/2022 13:43	Residual	<Null>	Blue 1	126	141	200	3	3.5	0	0	3000	Water Quality	<Null>
267381	8/24/2022 13:18	Residual	<Null>	Blue 1	112	117	200	3.6	3.7	0	0	1000	Water Quality	<Null>
267380	8/24/2022 13:08	Residual	<Null>	Blue 1	1252	107	200	3.6	3.7	0	0	3000	Water Quality	<Null>
269777	8/24/2022 12:37	Leak	<Null>	Green	8:00	11:00	750	<Null>	<Null>	<Null>	<Null>	135000	Other	<Null>
267379	8/24/2022 11:55	Residual	<Null>	Blue 1	1144	1154	200	3.2	3.7	0	0	2000	Water Quality	<Null>
267378	8/24/2022 11:49	Residual	<Null>	Pear Orchard	948	1148	950	1.51	2	0	0	114000	S. Schueller	Flushed the tank
267377	8/24/2022 11:33	Residual	<Null>	Blue 1	1122	1132	200	3.2	3.8	0	0	2000	Water Quality	<Null>
267376	8/24/2022 10:39	Residual	<Null>	Blue 1	1030	1037	200	3.2	3.6	0	0	1400	Water Quality	<Null>
267375	8/24/2022 10:24	Residual	<Null>	Blue 1	948	1022	200	2.3	3.3	0	0	6800	Water Quality	<Null>
267789	8/23/2022 15:18	Auto Flush	<Null>	Green	200	600	200	<Null>	<Null>	<Null>	<Null>	48000	S. Schueller	Hwy 62
267786	8/23/2022 15:13	Auto Flush	<Null>	Brown	200	600	120	<Null>	<Null>	<Null>	<Null>	28000	S. Schueller	Hwy 224
267782	8/23/2022 15:10	Auto Flush	<Null>	Brown	100	130	120	<Null>	<Null>	<Null>	<Null>	3600	S. Schueller	By the tank
267779	8/23/2022 15:07	Auto Flush	<Null>	Pear Orchard	200	430	890	<Null>	<Null>	<Null>	<Null>	133500	S. Schueller	Plant
266981	8/23/2022 14:38	Residual	<Null>	Blue 1	223	237	250	2.7	3.8	0	0	3500	Water Quality	<Null>
266980	8/23/2022 14:11	Residual	<Null>	Blue 1	150	205	400	2.2	3.6	0	0	6000	Water Quality	<Null>
266979	8/23/2022 13:44	Residual	<Null>	Blue 1	133	143	350	3.6	3.6	0	0	3600	Water Quality	<Null>
266978	8/23/2022 13:25	Residual	<Null>	Blue 1	115	124	350	3.5	3.6	0	0	3150	Water Quality	<Null>
266977	8/23/2022 12:07	Residual	<Null>	Blue 1	1138	1205	200	0	3.5	0	0	5400	Water Quality	<Null>
266976	8/23/2022 11:26	Residual	<Null>	Blue 1	1114	1124	500	2.9	3.4	0	0	5000	Water Quality	<Null>

266975	8/23/2022 11:09	Residual	<Null>	Blue 1	1100	1107	500	0	3.4	0	0	3500	Water Quality	<Null>
266974	8/23/2022 10:57	Residual	<Null>	Blue 1	1043	1057	500	2.9	3.5	0	0	7000	Water Quality	<Null>
266973	8/23/2022 10:36	Residual	<Null>	Blue 1	1020	1034	500	2.8	3.3	0	0	7000	Water Quality	B/O grown up, didn't see. Flushed from hydrant
266972	8/23/2022 10:10	Residual	<Null>	Blue 1	957	1008	500	2.5	3.4	0	0	6000	Water Quality	<Null>
266971	8/23/2022 9:53	Residual	<Null>	Blue 1	910	948	500	2.5	3.3	0	0	19000	Water Quality	<Null>
267793	8/22/2022 15:27	Auto Flush	<Null>	Purple	200	430	350	<Null>	<Null>	<Null>	<Null>	52500	S. Schueller	<Null>
268172	8/22/2022 15:23	Auto Flush	<Null>	Green	200	430	250	<Null>	<Null>	<Null>	<Null>	37500	S. Schueller	In meter pit
267791	8/22/2022 15:21	Auto Flush	<Null>	Green	200	430	200	<Null>	<Null>	<Null>	<Null>	30000	S. Schueller	Hwy 84
267785	8/22/2022 15:13	Auto Flush	<Null>	Brown	200	600	120	<Null>	<Null>	<Null>	<Null>	28000	S. Schueller	Hwy 224
267781	8/22/2022 15:08	Auto Flush	<Null>	Pear Orchard	200	430	200	<Null>	<Null>	<Null>	<Null>	30000	S. Schueller	Broadway
267778	8/22/2022 15:06	Auto Flush	<Null>	Pear Orchard	200	430	200	<Null>	<Null>	<Null>	<Null>	48000	S. Schueller	Commerce
267776	8/22/2022 15:04	Auto Flush	<Null>	Yellow	200	430	250	<Null>	<Null>	<Null>	<Null>	37500	S. Schueller	<Null>
266571	8/22/2022 14:27	Residual	<Null>	Red	1125	225	150	1.4	2.8	0	0	27000	S. Schueller	Air
269776	8/22/2022 12:35	Leak	<Null>	Downtown	8:00	11:00	275	<Null>	<Null>	<Null>	<Null>	49500	Other	<Null>
267784	8/21/2022 15:12	Auto Flush	<Null>	Brown	200	600	120	<Null>	<Null>	<Null>	<Null>	28000	S. Schueller	Hwy 224
267374	8/21/2022 6:24	Residual	<Null>	Brown	624	819	115	0	0	0	0	13225	Water Quality	<Null>
267373	8/21/2022	Residual	<Null>	Brown	1200	204	117	0	0	0	0	14508	Water Quality	<Null>
267372	8/20/2022 16:56	Residual	<Null>	Brown	456	1159	110	0	0	0	0	46700	Water Quality	<Null>
267783	8/20/2022 15:11	Auto Flush	<Null>	Brown	200	600	120	<Null>	<Null>	<Null>	<Null>	28000	S. Schueller	Hwy 224
267371	8/20/2022 6:19	Residual	<Null>	Brown	619	327	110	0	0	0	0	59616	Water Quality	<Null>
266186	8/19/2022 14:31	Residual	<Null>	Blue 1	150	230	350	1.7	3.1	0	0	14000	Water Quality	<Null>
266185	8/19/2022 14:21	Residual	<Null>	South End	208	218	340	2.01	2.3	0	0	3400	S. Schueller	Hydrant needs to raise up cap are at ground level
266184	8/19/2022 14:00	Residual	<Null>	South End	142	200	340	0	2.3	0	0	6120	S. Schueller	<Null>
266183	8/19/2022 13:47	Residual	<Null>	Blue 1	124	145	350	2.2	3	0	0	7350	Water Quality	<Null>
266182	8/19/2022 13:34	Residual	<Null>	South End	1216	133	530	0	2.3	0	0	40810	S. Schueller	<Null>
266181	8/19/2022 13:20	<Null>	<Null>	<Null>	<Null>	<Null>	0	0	0	0	0	0	Water Quality	Couldn't get on valve. Full of dirt
266180	8/19/2022 13:00	Residual	<Null>	Blue 1	1231	100	350	1.6	2.2	0	0	10150	Water Quality	<Null>
269775	8/19/2022 12:33	Leak	<Null>	Red	8:00	11:00	350	<Null>	<Null>	<Null>	<Null>	63000	Other	<Null>
266179	8/19/2022 12:09	Residual	<Null>	South End	1155	1205	530	2	3.4	0	0	5300	S. Schueller	<Null>
266178	8/19/2022 11:56	Residual	<Null>	South End	1048	1153	530	0	3.4	0	0	34450	S. Schueller	<Null>
266177	8/19/2022 10:03	Auto Flush	<Null>	Purple	200	430	350	<Null>	<Null>	0	0	52500	S. Schueller	<Null>
266176	8/19/2022 10:02	Auto Flush	<Null>	Green	200	430	200	<Null>	<Null>	0	0	30000	S. Schueller	Hwy 84
266175	8/19/2022 10:01	Auto Flush	<Null>	Green	200	430	250	<Null>	<Null>	0	0	37500	S. Schueller	In meter pit
266174	8/19/2022 10:00	Auto Flush	<Null>	Brown	200	600	120	<Null>	<Null>	0	0	28000	S. Schueller	Hwy 224
266173	8/19/2022 9:58	Auto Flush	<Null>	Pear Orchard	200	430	200	<Null>	<Null>	0	0	30000	S. Schueller	Broadway
266172	8/19/2022 9:57	Auto Flush	<Null>	Pear Orchard	200	600	200	<Null>	<Null>	0	0	48000	S. Schueller	Commerce
266171	8/19/2022 9:56	Auto Flush	<Null>	Yellow	200	430	250	<Null>	<Null>	0	0	37500	S. Schueller	<Null>
265785	8/18/2022 15:24	Auto Flush	<Null>	Green	200	600	200	<Null>	<Null>	0	0	48000	S. Schueller	Hwy 62
265783	8/18/2022 15:22	Auto Flush	<Null>	Brown	200	600	120	<Null>	<Null>	0	0	28000	S. Schueller	Hwy 224
265779	8/18/2022 15:19	Auto Flush	<Null>	Brown	100	130	120	<Null>	<Null>	0	0	3600	S. Schueller	By the tank
265776	8/18/2022 15:14	Auto Flush	<Null>	Pear Orchard	200	430	890	<Null>	<Null>	0	0	133500	S. Schueller	Plant
265771	8/18/2022 14:15	Residual	<Null>	Blue 1	148	213	350	2.7	3.2	0	0	8750	Water Quality	<Null>
269774	8/18/2022 12:31	Leak	<Null>	Blue 3	8:00	11:00	100	<Null>	<Null>	<Null>	<Null>	18000	<Null>	Maintenance
265788	8/17/2022 15:28	Auto Flush	<Null>	Green	200	430	250	<Null>	<Null>	0	0	37500	S. Schueller	In meter pit
265782	8/17/2022 15:22	Auto Flush	<Null>	Brown	200	600	120	<Null>	<Null>	0	0	28000	S. Schueller	Hwy 224
265773	8/17/2022 15:10	Auto Flush	<Null>	Yellow	200	430	250	<Null>	<Null>	0	0	37500	S. Schueller	<Null>
265784	8/16/2022 15:23	Auto Flush	<Null>	Green	200	600	200	<Null>	<Null>	0	0	48000	S. Schueller	Hwy 62

265781	8/16/2022 15:21	Auto Flush	<Null>	Brown	200	600	120	<Null>	<Null>	0	0	28000	S. Schueller	Hwy 224
265778	8/16/2022 15:18	Auto Flush	<Null>	Brown	100	130	120	<Null>	<Null>	0	0	3600	S. Schueller	By the tank
265775	8/16/2022 15:13	Auto Flush	<Null>	Pear Orchard	200	430	890	<Null>	<Null>	0	0	133500	S. Schueller	Plant
265383	8/16/2022 13:35	Residual	<Null>	Blue 1	111	131	350	3.1	3.3	0	0	7000	Water Quality	<Null>
265382	8/16/2022 13:06	Residual	<Null>	Blue 1	102	105	350	3.1	3.1	0	0	1050	Water Quality	Flooding across the rd
265381	8/16/2022 12:55	Residual	<Null>	Blue 1	1246	1253	350	2.7	3.1	0	0	2450	Water Quality	<Null>
265380	8/16/2022 12:39	Residual	<Null>	Blue 1	1223	1238	350	2.6	3.3	0	0	5250	Water Quality	<Null>
269773	8/16/2022 12:29	Leak	<Null>	Blue 2	8:00	11:00	500	<Null>	<Null>	<Null>	<Null>	94500	<Null>	On Call
265379	8/16/2022 12:19	Residual	<Null>	Blue 1	1206	1218	350	2.6	3.3	0	0	4200	Water Quality	<Null>
265378	8/16/2022 12:01	Residual	<Null>	Blue 1	1147	1158	350	2.6	3.4	0	0	3850	Water Quality	<Null>
265377	8/16/2022 11:43	Residual	<Null>	Blue 1	1129	1141	350	2.9	3.3	0	0	350	Water Quality	<Null>
265376	8/16/2022 11:23	Residual	<Null>	Blue 1	1108	1121	350	2.8	3.3	0	0	4550	Water Quality	<Null>
265375	8/16/2022 11:02	Residual	<Null>	Blue 1	1048	1100	350	2.9	3.1	0	0	4200	Water Quality	<Null>
265374	8/16/2022 10:44	Residual	<Null>	Blue 1	1028	1043	350	2.9	3.1	0	0	5250	Water Quality	<Null>
265373	8/16/2022 10:18	Residual	<Null>	Blue 1	956	1015	350	3.4	3.1	0	0	6650	Water Quality	<Null>
265372	8/16/2022 9:50	Residual	<Null>	Blue 1	932	948	350	2.9	3.1	0	0	5600	Water Quality	<Null>
265371	8/16/2022 9:26	Residual	<Null>	Blue 1	905	923	350	0.3	3.1	0	0	6300	Water Quality	<Null>
265789	8/15/2022 15:29	Auto Flush	<Null>	Purple	200	430	350	<Null>	<Null>	0	0	52500	S. Schueller	<Null>
265787	8/15/2022 15:28	Auto Flush	<Null>	Green	200	430	250	<Null>	<Null>	0	0	37500	S. Schueller	In meter pit
265786	8/15/2022 15:26	Auto Flush	<Null>	Green	200	430	200	<Null>	<Null>	0	0	30000	S. Schueller	Hwy 84
265780	8/15/2022 15:20	Auto Flush	<Null>	Brown	200	600	120	<Null>	<Null>	0	0	28000	S. Schueller	Hwy 224
265777	8/15/2022 15:14	Auto Flush	<Null>	Pear Orchard	200	430	200	<Null>	<Null>	0	0	30000	S. Schueller	Broadway
265774	8/15/2022 15:12	Auto Flush	<Null>	Pear Orchard	200	600	200	<Null>	<Null>	0	0	48000	S. Schueller	Commerce
265772	8/15/2022 15:10	Auto Flush	<Null>	Yellow	200	430	250	<Null>	<Null>	0	0	37500	S. Schueller	<Null>
264971	8/15/2022 14:10	Quality Complaint	<Null>	Blue 1	115	207	200	2.6	3	0	0	10400	Water Quality	<Null>
269772	8/13/2022 12:25	Leak	<Null>	Downtown	8:00	11:30	525	<Null>	<Null>	<Null>	<Null>	110250	<Null>	On Call
267388	8/12/2022 22:29	Residual	<Null>	Brown	639	1046	120	0	0	0	0	29640	Water Quality	<Null>
264610	8/12/2022 16:04	Other	<Null>	Brown	<Null>	<Null>	120	<Null>	<Null>	0	0	50400	Other	Ran tank over. 420 minutes
264609	8/12/2022 16:01	Other	<Null>	Purple	<Null>	<Null>	200	<Null>	<Null>	0	0	119000	S. Schueller	Flusher at the tank. 595 minutes
264607	8/12/2022 14:41	Residual	<Null>	South End	227	239	650	1.37	3.2	0	0	7800	S. Schueller	<Null>
264606	8/12/2022 14:24	Residual	<Null>	South End	212	223	530	1.4	3.2	0	0	5830	S. Schueller	<Null>
264605	8/12/2022 14:09	Residual	<Null>	South End	158	208	530	1.39	3.2	0	0	5300	S. Schueller	<Null>
264604	8/12/2022 13:56	Residual	<Null>	South End	136	155	530	1.66	3.2	0	0	10070	S. Schueller	<Null>
264603	8/12/2022 13:22	<Null>	<Null>	South End	<Null>	<Null>	0	0	0	0	0	0	S. Schueller	Unable locate blowoff valve. Dirt work going on
264602	8/12/2022 13:18	Residual	<Null>	South End	106	116	530	1.9	3.1	0	0	5300	S. Schueller	<Null>
264601	8/12/2022 13:04	Residual	<Null>	South End	1252	102	530	2.4	2.6	0	0	5300	S. Schueller	<Null>
264600	8/12/2022 12:20	Residual	<Null>	Brown	1045	1215	850	2.1	2.2	0	0	76500	Water Quality	<Null>
264599	8/12/2022 11:54	Residual	<Null>	South End	1136	1152	530	2.01	3	0	0	8480	S. Schueller	<Null>
264598	8/12/2022 11:33	Residual	<Null>	South End	1122	1132	530	2.4	3	0	0	5300	S. Schueller	<Null>
264597	8/12/2022 11:19	Residual	<Null>	South End	1059	1117	530	2.2	2.9	0	0	9540	S. Schueller	<Null>
264596	8/12/2022 10:55	Residual	<Null>	South End	1030	1055	530	1.13	2.6	0	0	13250	S. Schueller	<Null>
264595	8/12/2022 8:38	Auto Flush	<Null>	Purple	200	430	350	<Null>	<Null>	0	0	52500	S. Schueller	<Null>
264593	8/12/2022 8:36	Auto Flush	<Null>	Green	200	430	250	<Null>	<Null>	0	0	37500	S. Schueller	In meter pit
264590	8/12/2022 8:33	Auto Flush	<Null>	Green	200	430	200	<Null>	<Null>	0	0	30000	S. Schueller	Hwy 84
264586	8/12/2022 8:29	Auto Flush	<Null>	Brown	200	600	120	<Null>	<Null>	0	0	28000	S. Schueller	Hwy 224
264579	8/12/2022 8:23	Auto Flush	<Null>	Pear Orchard	200	430	200	<Null>	<Null>	0	0	30000	S. Schueller	Broadway
264575	8/12/2022 8:19	Auto Flush	<Null>	Pear Orchard	200	600	200	<Null>	<Null>	0	0	48000	S. Schueller	Commerce
264573	8/12/2022 8:17	Auto Flush	<Null>	Yellow	200	430	250	<Null>	<Null>	0	0	37500	S. Schueller	<Null>

267387	8/12/2022	Residual	<Null>	Brown	1200	206	120	0	0	0	0	15120	Water Quality	<Null>
267386	8/11/2022 23:59	Residual	<Null>	Brown	1025	1159	120	0	0	0	0	11280	Water Quality	<Null>
264608	8/11/2022 15:52	Other	<Null>	Purple	<Null>	<Null>	200	<Null>	<Null>	0	0	42000	Other	Tank flusher
264174	8/11/2022 14:38	Residual	<Null>	Blue 1	228	238	350	2.8	3.7	0	0	3500	Water Quality	<Null>
264173	8/11/2022 14:23	Residual	<Null>	Blue 1	201	221	350	3	3.7	0	0	4900	Water Quality	<Null>
264172	8/11/2022 14:03	Residual	<Null>	Blue 1	150	201	350	3.2	3.3	0	0	3850	Water Quality	<Null>
264171	8/11/2022 10:26	Residual	<Null>	Brown	920	1020	850	1.4	1.7	0	0	51000	Water Quality	<Null>
264588	8/11/2022 8:30	Auto Flush	<Null>	Green	200	600	200	<Null>	<Null>	0	0	48000	S. Schueller	Hwy 62
264585	8/11/2022 8:28	Auto Flush	<Null>	Brown	200	600	120	<Null>	<Null>	0	0	28000	S. Schueller	Hwy 224
264581	8/11/2022 8:25	Auto Flush	<Null>	Brown	100	130	120	<Null>	<Null>	0	0	3600	S. Schueller	By the tank
264577	8/11/2022 8:21	Auto Flush	<Null>	Pear Orchard	200	430	890	<Null>	<Null>	0	0	133500	S. Schueller	Plant
263375	8/10/2022 14:15	Residual	<Null>	Blue 1	157	215	250	2.9	3.4	0	0	4500	Water Quality	<Null>
263374	8/10/2022 13:43	Residual	<Null>	Blue 1	131	142	350	0.5	3.1	0	0	3850	Water Quality	<Null>
263373	8/10/2022 13:25	Residual	<Null>	Blue 1	110	123	30	2.6	3.4	0	0	390	Water Quality	Flow was restricted bad
263771	8/10/2022 12:18	Residual	<Null>	Blue 1	1153	1215	200	2.4	3.5	0	0	4400	Water Quality	<Null>
263372	8/10/2022 11:44	Residual	<Null>	Blue 1	1134	1144	200	3.6	3.6	0	0	2000	Water Quality	<Null>
263371	8/10/2022 11:27	Residual	<Null>	Blue 1	1115	1126	200	2.5	3.4	0	0	2400	Water Quality	<Null>
264592	8/10/2022 8:35	Auto Flush	<Null>	Green	200	430	250	<Null>	<Null>	0	0	37500	S. Schueller	In meter pit
264584	8/10/2022 8:27	Auto Flush	<Null>	Brown	200	600	120	<Null>	<Null>	0	0	28000	S. Schueller	Hwy 224
264572	8/10/2022 8:16	Auto Flush	<Null>	Yellow	200	430	250	<Null>	<Null>	0	0	37500	S. Schueller	<Null>
262981	8/9/2022 14:23	Residual	<Null>	Blue 1	221	231	650	0	3.6	0	0	6500	Water Quality	<Null>
262980	8/9/2022 14:12	Residual	<Null>	Blue 1	210	216	650	0	3.6	0	0	2100	Water Quality	<Null>
262979	8/9/2022 14:06	Residual	<Null>	Blue 1	145	205	650	0	3.6	0	0	13000	Water Quality	<Null>
262978	8/9/2022 13:41	<Null>	<Null>	<Null>	<Null>	<Null>	0	0	0	0	0	0	Water Quality	Line is off. Can't find valve to turn on
262977	8/9/2022 13:19	Residual	<Null>	Blue 1	1250	117	650	0	3.6	0	0	17550	Water Quality	<Null>
262976	8/9/2022 12:52	Residual	<Null>	Yellow	1207	1249	530	2.46	2.46	0	0	22260	S. Schueller	<Null>
262975	8/9/2022 12:43	Residual	<Null>	Blue 1	1231	1242	650	2.9	3.6	0	0	7150	Water Quality	<Null>
262974	8/9/2022 12:19	Residual	<Null>	Blue 1	1213	1218	650	0	3.6	0	0	3250	Water Quality	<Null>
262973	8/9/2022 12:07	Residual	<Null>	Blue 1	1152	1205	650	0.2	3.5	0	0	8450	Water Quality	<Null>
262972	8/9/2022 11:18	Residual	<Null>	South End	950	1115	650	1.34	2.53	0.004	0.17	55250	S. Schueller	<Null>
262971	8/9/2022 9:38	Residual	<Null>	Yellow	<Null>	<Null>	0	1.33	1.34	0	0	34530	S. Schueller	Different speeds
264587	8/9/2022 8:30	Auto Flush	<Null>	Green	200	600	200	<Null>	<Null>	0	0	48000	S. Schueller	Hwy 62
264583	8/9/2022 8:27	Auto Flush	<Null>	Brown	200	600	120	<Null>	<Null>	0	0	28000	S. Schueller	Hwy 224
264580	8/9/2022 8:24	Auto Flush	<Null>	Brown	100	130	120	<Null>	<Null>	0	0	3600	S. Schueller	By the tank
264576	8/9/2022 8:20	Auto Flush	<Null>	Pear Orchard	200	430	890	<Null>	<Null>	0	0	133500	S. Schueller	Plant
262571	8/8/2022 14:43	Residual	<Null>	Yellow	107	240	1300	2.21	2.12	0	0	152700	S. Schueller	Dropped the tank. 50,000 for the stem
264594	8/8/2022 8:38	Auto Flush	<Null>	Purple	200	430	350	<Null>	<Null>	0	0	52500	S. Schueller	<Null>
264591	8/8/2022 8:35	Auto Flush	<Null>	Green	200	430	250	<Null>	<Null>	0	0	37500	S. Schueller	In meter pit
264589	8/8/2022 8:32	Auto Flush	<Null>	Green	200	430	200	<Null>	<Null>	0	0	30000	S. Schueller	Hwy 84
264582	8/8/2022 8:26	Auto Flush	<Null>	Brown	200	600	120	<Null>	<Null>	0	0	28000	S. Schueller	Hwy 224
264578	8/8/2022 8:22	Auto Flush	<Null>	Pear Orchard	200	430	200	<Null>	<Null>	0	0	30000	S. Schueller	Broadway
264574	8/8/2022 8:18	Auto Flush	<Null>	Pear Orchard	200	600	200	<Null>	<Null>	0	0	48000	S. Schueller	Commerce
264571	8/8/2022 8:15	Auto Flush	<Null>	Yellow	200	430	250	<Null>	<Null>	0	0	37500	S. Schueller	<Null>
262200	8/5/2022 15:40	Residual	<Null>	Green	900	100	200	2.1	<Null>	0	0	48000	Water Quality	<Null>
262199	8/5/2022 15:08	Quality Complaint	<Null>	Downtown	125	300	50	<Null>	2.4	0	0	4750	S. Schueller	Dirt water
262198	8/5/2022 14:29	Residual	<Null>	Brown	220	230	300	2.2	2.2	0	0	3000	Water Quality	<Null>
262197	8/5/2022 14:24	Residual	<Null>	Brown	955	220	100	0.5	2.2	0	0	26500	Water Quality	<Null>
262196	8/5/2022 13:51	Leak	<Null>	Green	1230	150	100	1.9	2.4	0	0	8000	Water Quality	<Null>
262195	8/5/2022 10:43	Residual	<Null>	Blue 3	<Null>	<Null>	250	2.05	2.28	0	0	680000	S. Schueller	Flushed the tank. 2720 minutes

262194	8/5/2022 10:36	Residual	<Null>	Brown	1016	1034	850	1.9	2.2	0	0	15300	Water Quality	<Null>
262193	8/5/2022 9:31	Auto Flush	<Null>	Yellow	200	930	200	<Null>	2.07	0	0	90000	S. Schueller	Auto flusher was stuck on. Adjusted new regulator. Looks like it is working now
262192	8/5/2022 8:29	Auto Flush	<Null>	Purple	200	430	350	<Null>	<Null>	0	0	52500	S. Schueller	<Null>
262190	8/5/2022 8:28	Auto Flush	<Null>	Green	200	430	250	<Null>	<Null>	0	0	37500	S. Schueller	In meter pit
262187	8/5/2022 8:25	Auto Flush	<Null>	Green	200	430	200	<Null>	<Null>	0	0	30000	S. Schueller	Hwy 84
262183	8/5/2022 8:21	Auto Flush	<Null>	Brown	200	600	120	<Null>	<Null>	0	0	28000	S. Schueller	Hwy 224
262176	8/5/2022 8:13	Auto Flush	<Null>	Pear Orchard	200	430	200	<Null>	<Null>	0	0	30000	S. Schueller	Broadway
262172	8/5/2022 8:09	Auto Flush	<Null>	Pear Orchard	200	600	200	<Null>	<Null>	0	0	48000	S. Schueller	Commerce
261776	8/4/2022 14:56	Residual	<Null>	Yellow	240	255	1000	2.6	2.49	0	0	15000	S. Schueller	<Null>
261775	8/4/2022 14:45	Residual	<Null>	Yellow	<Null>	<Null>	150	1.25	2.6	0	0	249000	S. Schueller	Ran overnight 1660 minutes
261774	8/4/2022 14:25	Residual	<Null>	Blue 1	210	224	250	2.7	3.6	0	0	3500	Water Quality	<Null>
261773	8/4/2022 14:13	Quality Complaint	<Null>	Red	113	213	200	0.82	2.7	0	0	12000	S. Schueller	Air
261772	8/4/2022 13:57	Residual	<Null>	Blue 1	140	155	750	4.1	3.7	0	0	11250	Water Quality	<Null>
261771	8/4/2022 13:32	Residual	<Null>	Blue 1	113	126	650	2.9	3.7	0	0	8450	Water Quality	<Null>
261372	8/4/2022 13:09	Residual	<Null>	Blue 1	1258	108	650	4	3.7	0	0	6500	Water Quality	<Null>
261371	8/4/2022 12:55	Residual	<Null>	Blue 1	1242	1252	650	3.9	3.7	0	0	6500	Water Quality	<Null>
261370	8/4/2022 12:37	Residual	<Null>	Blue 1	1220	1236	650	3.6	3.8	0	0	10400	Water Quality	<Null>
261369	8/4/2022 12:02	Residual	<Null>	Blue 1	937	958	300	3.5	3.7	0	0	6300	Water Quality	<Null>
260969	8/4/2022 9:30	Residual	<Null>	Blue 1	918	930	200	3.6	3.7	0	0	2400	Water Quality	<Null>
260968	8/4/2022 9:10	Residual	<Null>	Blue 1	850	908	200	3.2	3.8	0	0	3600	Water Quality	<Null>
262185	8/4/2022 8:23	Auto Flush	<Null>	Green	200	600	200	<Null>	<Null>	0	0	48000	S. Schueller	Hwy 62
262182	8/4/2022 8:20	Auto Flush	<Null>	Brown	200	600	120	<Null>	<Null>	0	0	28000	S. Schueller	Hwy 224
262178	8/4/2022 8:15	Auto Flush	<Null>	Brown	100	130	120	<Null>	<Null>	0	0	3600	S. Schueller	By the tank
262174	8/4/2022 8:11	Auto Flush	<Null>	Pear Orchard	200	430	890	<Null>	<Null>	0	0	133500	S. Schueller	Plant
261777	8/3/2022 15:36	Residual	<Null>	Purple	<Null>	<Null>	200	<Null>	<Null>	0	0	93400	S. Schueller	Plant auto flusher. Flushed different times
260568	8/3/2022 14:32	Residual	<Null>	South End	115	230	250	0	2.2	0	0	18750	S. Schueller	<Null>
262189	8/3/2022 8:27	Auto Flush	<Null>	Green	200	430	250	<Null>	<Null>	0	0	37500	S. Schueller	In meter pit
262181	8/3/2022 8:19	Auto Flush	<Null>	Brown	200	600	120	<Null>	<Null>	0	0	28000	S. Schueller	Hwy 224
260171	8/2/2022 14:47	Residual	<Null>	South End	950	250	840	1.75	2.26	0	0	252000	S. Schueller	<Null>
260170	8/2/2022 14:30	Residual	<Null>	Blue 1	215	228	200	3.4	3.7	0	0	2600	Water Quality	<Null>
260169	8/2/2022 11:43	Residual	<Null>	Downtown	1035	1140	200	0.1	3	0	0	13000	Water Quality	<Null>
260168	8/2/2022 9:51	Residual	<Null>	Red	902	950	300	0.1	3.3	0	0	14400	Water Quality	<Null>
262184	8/2/2022 8:22	Auto Flush	<Null>	Green	200	600	200	<Null>	<Null>	0	0	48000	S. Schueller	Hwy 62
262180	8/2/2022 8:18	Auto Flush	<Null>	Brown	200	600	120	<Null>	<Null>	0	0	28000	S. Schueller	Hwy 224
262177	8/2/2022 8:14	Auto Flush	<Null>	Brown	100	130	120	<Null>	<Null>	0	0	3600	S. Schueller	By the tank
262173	8/2/2022 8:11	Auto Flush	<Null>	Pear Orchard	200	430	890	<Null>	<Null>	0	0	133500	S. Schueller	Plant
259778	8/1/2022 14:30	Residual	<Null>	Blue 1	224	234	200	2.8	3.6	0	0	2000	Water Quality	<Null>
259777	8/1/2022 14:19	Residual	<Null>	Blue 1	205	219	200	0.4	3.8	0	0	2800	Water Quality	<Null>
259776	8/1/2022 14:00	Residual	<Null>	Blue 1	142	159	200	3.1	3.5	0	0	3400	Water Quality	<Null>
259775	8/1/2022 13:37	Residual	<Null>	Blue 1	115	137	200	3	3.6	0	0	4400	Water Quality	<Null>
259774	8/1/2022 13:07	Residual	<Null>	Blue 1	1252	106	150	3.3	3.6	0	0	2100	Water Quality	<Null>
259773	8/1/2022 12:41	Residual	<Null>	Blue 1	1229	1240	300	3.8	3.6	0	0	3300	Water Quality	<Null>
259772	8/1/2022 12:31	Auto Flush	<Null>	Yellow	<Null>	<Null>	840	1.56	1.56	0	0	105000	S. Schueller	Different times
259771	8/1/2022 12:22	Residual	<Null>	Blue 1	1212	1222	300	3.2	3.7	0	0	3000	Water Quality	<Null>
259770	8/1/2022 11:32	Residual	<Null>	Blue 1	1116	1127	650	2.8	3.5	0	0	7150	Water Quality	<Null>
259769	8/1/2022 11:08	Residual	<Null>	Blue 1	1055	1106	600	3.7	3.6	0	0	6600	Water Quality	<Null>

259768	8/1/2022 10:54	Residual	<Null>	Blue 1	1030	1050	600	2.8	3.5	0	0	12000	Water Quality	<Null>
262191	8/1/2022 8:29	Auto Flush	<Null>	Purple	200	430	350	<Null>	<Null>	0	0	52500	S. Schueller	<Null>
262188	8/1/2022 8:26	Auto Flush	<Null>	Green	200	430	250	<Null>	<Null>	0	0	37500	S. Schueller	In meter pit
262186	8/1/2022 8:24	Auto Flush	<Null>	Green	200	430	200	<Null>	<Null>	0	0	30000	S. Schueller	Hwy 84
262179	8/1/2022 8:17	Auto Flush	<Null>	Brown	200	600	120	<Null>	<Null>	0	0	28000	S. Schueller	Hwy 224
262175	8/1/2022 8:12	Auto Flush	<Null>	Pear Orchard	200	430	200	<Null>	<Null>	0	0	30000	S. Schueller	Broadway
262171	8/1/2022 8:08	Auto Flush	<Null>	Pear Orchard	200	600	200	<Null>	<Null>	0	0	48000	S. Schueller	Commerce
252574	7/30/2022 16:55	Leak	<Null>	Blue 1	8:30	12:30	520	0	0	0	0	124800	Other	JW
259400	7/29/2022 13:16	Residual	<Null>	Yellow	<Null>	<Null>	840	1.53	2.62	0	0	50400	S. Schueller	Different times
259389	7/29/2022 9:14	Auto Flush	<Null>	Green	200	430	250	<Null>	1.11	0	0	37500	S. Schueller	In meter pit
259387	7/29/2022 9:12	Auto Flush	<Null>	Green	200	430	250	<Null>	<Null>	0	0	37500	S. Schueller	In meter pit
259386	7/29/2022 9:10	Auto Flush	<Null>	Purple	200	430	350	<Null>	1.22	0	0	52500	S. Schueller	Adding other day
259384	7/29/2022 9:06	Auto Flush	<Null>	Green	200	430	200	<Null>	0.82	0	0	30000	S. Schueller	Adding other day Hwy 84
259381	7/29/2022 9:01	Auto Flush	<Null>	Brown	200	600	120	<Null>	1.22	0	0	28000	S. Schueller	Hwy 224
259372	7/29/2022 8:52	Auto Flush	<Null>	Pear Orchard	200	430	200	<Null>	1	0	0	30000	S. Schueller	Broadway
259370	7/29/2022 8:50	Auto Flush	<Null>	Pear Orchard	200	600	200	<Null>	1.5	0	0	48000	S. Schueller	Commerce
258974	7/28/2022 15:08	Residual	<Null>	Blue 3	<Null>	<Null>	200	1.88	2.86	0	0	299400	S. Schueller	Ran overnight. 1497 minutes
258973	7/28/2022 14:20	Residual	<Null>	Blue 1	210	220	600	3.7	3.7	0	0	6000	Water Quality	<Null>
258972	7/28/2022 14:02	Residual	<Null>	Blue 1	140	200	600	0	3.7	0	0	24000	Water Quality	<Null>
258971	7/28/2022 13:08	Residual	<Null>	Blue 1	1258	107	600	3	3.7	0	0	5400	Water Quality	<Null>
258970	7/28/2022 11:23	Residual	<Null>	Blue 1	1109	1122	350	0	0	0	0	4550	Water Quality	<Null>
258969	7/28/2022 11:05	Residual	<Null>	Blue 1	1040	1103	300	3.1	3.7	0	0	6900	Water Quality	<Null>
258968	7/28/2022 10:28	Residual	<Null>	Blue 1	1012	1027	300	2.9	3.5	0	0	4500	Water Quality	<Null>
259399	7/28/2022 9:39	Auto Flush	<Null>	Green	200	430	250	<Null>	<Null>	0	0	37500	S. Schueller	In meter pit
259385	7/28/2022 9:06	Leak	<Null>	Blue 1	3:30	6:30	300	0	0	0	0	54000	<Null>	Chad B
259383	7/28/2022 9:05	Auto Flush	<Null>	Green	200	600	200	<Null>	1.66	0	0	48000	S. Schueller	Hwy 62
259380	7/28/2022 9:01	Auto Flush	<Null>	Brown	200	600	120	<Null>	<Null>	0	0	28000	S. Schueller	Hwy 224
259376	7/28/2022 8:56	Auto Flush	<Null>	Brown	100	130	120	<Null>	1.64	0	0	3600	S. Schueller	By the tank
259374	7/28/2022 8:54	Auto Flush	<Null>	Pear Orchard	200	430	890	<Null>	1.23	0	0	133500	S. Schueller	Plant
258577	7/27/2022 13:56	Residual	<Null>	Blue 1	140	200	350	0.4	3.5	0	0	7000	Water Quality	<Null>
258576	7/27/2022 13:27	Residual	<Null>	Blue 1	112	126	350	2.7	3.4	0	0	4900	Water Quality	<Null>
258575	7/27/2022 13:06	Residual	<Null>	Blue 1	1240	105	350	3.2	3.4	0	0	8750	Water Quality	<Null>
258574	7/27/2022 12:34	Residual	<Null>	Blue 1	1200	1233	350	2.8	3.3	0	0	11550	Water Quality	<Null>
258573	7/27/2022 12:16	Residual	<Null>	South End	900	1215	840	1.66	2.77	0	0	163800	S. Schueller	Flushed the tank
258572	7/27/2022 11:48	Residual	<Null>	Blue 1	1134	1147	350	3.2	3.4	0	0	4550	Water Quality	<Null>
258571	7/27/2022 11:28	Residual	<Null>	Blue 1	1111	1126	350	3.1	3.4	0	0	8750	Water Quality	<Null>
258570	7/27/2022 11:05	Residual	<Null>	Blue 1	1042	1105	350	3.4	3.3	0	0	8050	Water Quality	<Null>
258569	7/27/2022 10:36	Residual	<Null>	Blue 1	1015	1037	350	3.3	3.5	0	0	5950	Water Quality	<Null>
258568	7/27/2022 10:02	Residual	<Null>	Blue 1	920	955	150	2.5	3.7	0	0	5250	Water Quality	<Null>
259388	7/27/2022 9:13	Auto Flush	<Null>	Green	200	430	250	<Null>	<Null>	0	0	37500	S. Schueller	In meter pit
259379	7/27/2022 9:00	Auto Flush	<Null>	Brown	200	600	120	<Null>	<Null>	0	0	28000	S. Schueller	Hwy 224
259368	7/27/2022 8:45	Residual	<Null>	Purple	1039	402	200	3.01	3.01	0	0	64600	S. Schueller	Flushing valve
258578	7/26/2022 15:37	Residual	<Null>	Purple	916	421	200	2.16	2.8	0	0	85000	S. Schueller	Flusher at the tank
258169	7/26/2022 11:05	Quality Complaint	<Null>	Red	1008	1103	150	3.3	3.7	0	0	8250	Water Quality	<Null>
258168	7/26/2022 10:09	Quality Complaint	<Null>	Red	1000	1008	250	3.3	3.3	0	0	2000	Water Quality	<Null>
259398	7/26/2022 9:39	Auto Flush	<Null>	Green	200	430	250	<Null>	<Null>	0	0	37500	S. Schueller	In meter pit
259382	7/26/2022 9:04	Auto Flush	<Null>	Green	200	600	200	<Null>	<Null>	0	0	48000	S. Schueller	Hwy 62
259378	7/26/2022 8:59	Auto Flush	<Null>	Brown	200	600	120	<Null>	<Null>	0	0	28000	S. Schueller	Hwy 224
259375	7/26/2022 8:55	Auto Flush	<Null>	Brown	100	130	120	<Null>	<Null>	0	0	3600	S. Schueller	By the tank

259373	7/26/2022 8:53	Auto Flush	<Null>	Pear Orchard	200	430	890	<Null>	<Null>	0	0	133500	S. Schueller	Plant
257383	7/25/2022 14:54	Residual	<Null>	Blue 1	225	250	150	2	0	0	0	3750	Water Quality	<Null>
257382	7/25/2022 12:56	Residual	<Null>	Yellow	1200	1250	1000	1.27	2.04	0	0	50000	S. Schueller	<Null>
257381	7/25/2022 11:24	Residual	<Null>	Blue 1	1110	1124	200	2.8	3.7	0	0	2800	Water Quality	<Null>
257378	7/25/2022 11:11	Leak	<Null>	Downtown	9:00pm	11:30pm	575	0	0	0	0	77625	<Null>	On Call
257374	7/25/2022 10:57	Residual	<Null>	Blue 1	1019	1055	250	1.3	3.7	0	0	9000	Water Quality	<Null>
257768	7/25/2022 10:06	Residual	<Null>	Blue 1	947	1004	400	1	3.5	0	0	6800	Water Quality	<Null>
257370	7/25/2022 9:41	Residual	<Null>	Blue 1	926	940	350	2.7	3.7	0	0	4900	Water Quality	<Null>
259377	7/25/2022 8:58	Auto Flush	<Null>	Brown	200	600	120	<Null>	<Null>	0	0	28000	S. Schueller	Hwy 224
259371	7/25/2022 8:51	Auto Flush	<Null>	Pear Orchard	200	430	200	<Null>	<Null>	0	0	30000	S. Schueller	Broadway
259369	7/25/2022 8:49	Auto Flush	<Null>	Pear Orchard	200	600	200	<Null>	<Null>	0	0	48000	S. Schueller	Commerce
259397	7/24/2022 9:38	Auto Flush	<Null>	Green	200	430	250	<Null>	<Null>	0	0	37500	S. Schueller	In meter pit
259396	7/23/2022 9:37	Auto Flush	<Null>	Green	200	430	250	<Null>	<Null>	0	0	37500	S. Schueller	In meter pit
256999	7/22/2022 16:03	Auto Flush	<Null>	Purple	200	430	350	<Null>	<Null>	0	0	52500	S. Schueller	<Null>
256998	7/22/2022 16:01	Auto Flush	<Null>	Green	200	430	250	<Null>	<Null>	0	0	37500	S. Schueller	In meter pit
256995	7/22/2022 15:56	Auto Flush	<Null>	Green	200	430	200	<Null>	<Null>	0	0	30000	S. Schueller	Hwy 84
256991	7/22/2022 15:52	Auto Flush	<Null>	Brown	200	600	120	<Null>	<Null>	0	0	28000	S. Schueller	Hwy 224
256986	7/22/2022 15:47	Residual	<Null>	Blue 1	216	244	550	2.4	3.9	0	0	15400	Water Quality	<Null>
256983	7/22/2022 15:45	Auto Flush	<Null>	Pear Orchard	200	430	200	<Null>	<Null>	0	0	30000	S. Schueller	Broadway
256979	7/22/2022 15:40	Auto Flush	<Null>	Pear Orchard	200	600	200	<Null>	<Null>	0	0	48000	S. Schueller	Commerce
256975	7/22/2022 14:03	Residual	<Null>	Blue 1	146	202	250	1.5	3.8	0	0	4000	Water Quality	<Null>
256974	7/22/2022 13:34	Residual	<Null>	Blue 1	110	132	150	2.9	3.7	0	0	3300	Water Quality	<Null>
256973	7/22/2022 13:23	Residual	<Null>	Blue 3	1050	120	1060	1.81	1.82	0	0	159000	S. Schueller	Flushed the tank
256972	7/22/2022 12:18	Residual	<Null>	Blue 1	1158	1218	150	0.3	3.9	0	0	3000	Water Quality	<Null>
256971	7/22/2022 10:39	Residual	<Null>	Blue 1	1025	1037	250	3.4	3.8	0	0	3000	Water Quality	<Null>
256970	7/22/2022 10:19	Residual	<Null>	Blue 3	941	1018	250	0	3.1	0	0	9250	S. Schueller	<Null>
256969	7/22/2022 10:19	Residual	<Null>	Blue 1	1007	1017	150	3.8	3.8	0	0	1500	Water Quality	<Null>
256968	7/22/2022 9:56	Residual	<Null>	Blue 1	925	950	150	3.3	3.8	0	0	3750	Water Quality	<Null>
256993	7/21/2022 15:54	Auto Flush	<Null>	Green	200	600	200	<Null>	<Null>	0	0	48000	S. Schueller	Hwy 62
256990	7/21/2022 15:51	Auto Flush	<Null>	Brown	200	600	120	<Null>	<Null>	0	0	28000	S. Schueller	Hwy 224
256985	7/21/2022 15:47	Auto Flush	<Null>	Brown	100	130	120	<Null>	<Null>	0	0	3600	S. Schueller	By the tank
256981	7/21/2022 15:43	Auto Flush	<Null>	Pear Orchard	200	430	890	<Null>	<Null>	0	0	133500	S. Schueller	Plant
256571	7/21/2022 15:08	Residual	<Null>	Brown	1200	107	80	1.75	1.75	0	0	5360	Water Quality	<Null>
256570	7/21/2022 12:37	Residual	<Null>	Brown	1050	1200	100	1.77	1.77	0	0	7000	Water Quality	<Null>
256569	7/21/2022 11:32	Residual	<Null>	Yellow	940	1129	1250	1.11	1.67	0	0	136250	S. Schueller	Flushing the tank
256568	7/21/2022 10:39	Residual	<Null>	Brown	915	1035	800	1.79	1.77	0	0	64000	Water Quality	<Null>
259395	7/21/2022 9:36	Auto Flush	<Null>	Green	200	430	250	<Null>	<Null>	0	0	37500	S. Schueller	In meter pit
256997	7/20/2022 16:00	Auto Flush	<Null>	Green	200	430	250	<Null>	<Null>	0	0	37500	S. Schueller	In meter pit
256989	7/20/2022 15:50	Auto Flush	<Null>	Brown	200	600	120	<Null>	<Null>	0	0	28000	S. Schueller	Hwy 224
256977	7/20/2022 15:37	Residual	<Null>	Yellow	200	941	136	1.5	1.6	0	0	62696	S. Schueller	Over ran the tank
256976	7/20/2022 15:35	Residual	<Null>	Brown	<Null>	<Null>	<Null>	<Null>	<Null>	0	0	63420	S. Schueller	Ran tank over. Different speeds
256176	7/20/2022 15:15	Residual	<Null>	Blue 3	115	315	200	0.66	2.2	0	0	24000	S. Schueller	<Null>
256175	7/20/2022 14:12	Residual	<Null>	Blue 1	156	210	450	1.2	3.4	0	0	6300	Water Quality	<Null>
256174	7/20/2022 13:52	Residual	<Null>	Blue 1	137	150	450	0.5	3.4	0	0	5850	Water Quality	<Null>
256173	7/20/2022 13:36	Residual	<Null>	Blue 1	124	130	450	2.4	3.2	0	0	2700	Water Quality	<Null>
256172	7/20/2022 13:19	Residual	<Null>	Blue 1	1240	118	450	2.3	3.1	0	0	17100	Water Quality	<Null>
256171	7/20/2022 12:34	Residual	<Null>	Blue 1	1212	1232	400	1.3	3.2	0	0	8000	Water Quality	<Null>
256170	7/20/2022 12:08	Residual	<Null>	Blue 1	1147	1207	350	2	3.3	0	0	7000	Water Quality	<Null>
256169	7/20/2022 11:32	Residual	<Null>	Blue 1	1100	1130	800	0.4	3.3	0	0	24000	Water Quality	<Null>

256168	7/20/2022 11:18	Residual	<Null>	Blue 1	1110	1117	150	2.4	3.1	0	0	1050	Water Quality	<Null>
257375	7/20/2022 10:58	Leak	<Null>	Downtown	9:00	6:00	350	0	0	0	0	189000	<Null>	On Call
257373	7/20/2022 10:55	Leak	<Null>	Green	8:15	9:30	850	0	0	0	0	63750	<Null>	On Call
256992	7/19/2022 15:53	Auto Flush	<Null>	Green	200	600	200	<Null>	<Null>	0	0	48000	S. Schueller	Hwy 62
256988	7/19/2022 15:50	Auto Flush	<Null>	Brown	200	600	120	<Null>	<Null>	0	0	28000	S. Schueller	Hwy 224
256984	7/19/2022 15:46	Auto Flush	<Null>	Brown	100	130	120	<Null>	<Null>	0	0	3600	S. Schueller	By the tank
256980	7/19/2022 15:42	Auto Flush	<Null>	Pear Orchard	200	430	890	<Null>	<Null>	0	0	133500	S. Schueller	Plant
257372	7/19/2022 10:52	Leak	<Null>	Blue 3	8:00	9:00	350	0	0	0	0	21000	<Null>	Tyler G
259394	7/19/2022 9:35	Auto Flush	<Null>	Green	200	430	250	<Null>	<Null>	0	0	37500	S. Schueller	In meter pit
256996	7/18/2022 15:59	Auto Flush	<Null>	Green	200	430	250	<Null>	<Null>	0	0	37500	S. Schueller	In meter pit
256994	7/18/2022 15:55	Auto Flush	<Null>	Green	200	430	200	<Null>	<Null>	0	0	30000	S. Schueller	Hwy 84
256987	7/18/2022 15:49	Auto Flush	<Null>	Brown	200	600	120	<Null>	<Null>	0	0	28000	S. Schueller	Hwy 224
256982	7/18/2022 15:44	Auto Flush	<Null>	Pear Orchard	200	430	200	<Null>	<Null>	0	0	30000	S. Schueller	Broadway
256978	7/18/2022 15:40	Auto Flush	<Null>	Pear Orchard	200	600	200	<Null>	<Null>	0	0	48000	S. Schueller	Commerce
255770	7/18/2022 14:23	Quality Complaint	<Null>	Downtown	142	222	200	2.5	2.7	0	0	8000	S. Schueller	No dirt located
255769	7/18/2022 13:19	Residual	<Null>	Yellow	1045	118	<Null>	1.4	1.33	0	0	67650	S. Schueller	Different speeds
255768	7/18/2022 10:36	Residual	<Null>	Downtown	930	1030	200	0	3	0	0	12000	S. Schueller	<Null>
259393	7/17/2022 9:35	Auto Flush	<Null>	Green	200	430	250	<Null>	<Null>	0	0	37500	S. Schueller	In meter pit
259392	7/16/2022 9:34	Auto Flush	<Null>	Green	200	430	250	<Null>	<Null>	0	0	37500	S. Schueller	In meter pit
254995	7/15/2022 15:30	Auto Flush	<Null>	Purple	200	430	350	<Null>	<Null>	0	0	52500	S. Schueller	<Null>
254994	7/15/2022 15:29	Auto Flush	<Null>	Green	200	430	250	<Null>	<Null>	0	0	37500	S. Schueller	In meter pit
254991	7/15/2022 15:26	Auto Flush	<Null>	Green	200	430	200	<Null>	<Null>	0	0	30000	S. Schueller	Hwy 84
254987	7/15/2022 15:23	Auto Flush	<Null>	Brown	200	600	120	<Null>	<Null>	0	0	28000	S. Schueller	Hwy 224
254980	7/15/2022 15:16	Auto Flush	<Null>	Pear Orchard	200	430	200	<Null>	<Null>	0	0	30000	S. Schueller	Broadway
254976	7/15/2022 15:13	Auto Flush	<Null>	Pear Orchard	200	600	200	<Null>	<Null>	0	0	48000	S. Schueller	Commerce
254974	7/15/2022 14:41	Quality Complaint	<Null>	Yellow	220	240	200	2.4	2.4	0	0	4000	S. Schueller	<Null>
254973	7/15/2022 13:39	Residual	<Null>	South End	128	138	530	2.9	3.5	0	0	5300	S. Schueller	<Null>
254972	7/15/2022 13:22	Residual	<Null>	South End	111	121	530	0.55	3.5	0	0	5300	S. Schueller	<Null>
254971	7/15/2022 13:04	Residual	<Null>	South End	1237	103	530	2.2	3.1	0	0	13780	S. Schueller	<Null>
254970	7/15/2022 12:02	Residual	<Null>	South End	1135	1200	530	1.81	3.5	0	0	13250	S. Schueller	<Null>
254969	7/15/2022 11:30	Residual	<Null>	South End	1116	1129	530	2.6	3.5	0	0	6890	S. Schueller	<Null>
255368	7/15/2022 11:30	Residual	<Null>	South End	1116	1129	530	2.6	3.5	0	0	6890	S. Schueller	<Null>
254968	7/15/2022 10:56	Residual	<Null>	South End	1042	1052	530	2.8	3.6	0	0	5300	S. Schueller	<Null>
254989	7/14/2022 15:24	Auto Flush	<Null>	Green	200	600	200	<Null>	<Null>	0	0	48000	S. Schueller	Hwy 62
254986	7/14/2022 15:22	Auto Flush	<Null>	Brown	200	600	120	<Null>	<Null>	0	0	28000	S. Schueller	Hwy 224
254982	7/14/2022 15:18	Auto Flush	<Null>	Brown	100	130	120	<Null>	<Null>	0	0	3600	S. Schueller	By the tank
254569	7/14/2022 15:15	Residual	<Null>	Brown	1005	238	0	1.7	2.4	0	0	89180	Water Quality	<Null>
254978	7/14/2022 15:14	Auto Flush	<Null>	Pear Orchard	200	430	890	<Null>	<Null>	0	0	133500	S. Schueller	Plant
254568	7/14/2022 14:52	Residual	<Null>	Purple	<Null>	<Null>	<Null>	1.79	2.64	0	0	126700	S. Schueller	Different speeds
257371	7/14/2022 10:49	Leak	<Null>	Purple	8:00	12:00	750	0	0	0	0	180000	<Null>	John W
259391	7/14/2022 9:32	Auto Flush	<Null>	Green	200	430	250	<Null>	<Null>	0	0	37500	S. Schueller	In meter pit
254993	7/13/2022 15:28	Auto Flush	<Null>	Green	200	430	250	<Null>	<Null>	0	0	37500	S. Schueller	In meter pit
254985	7/13/2022 15:21	Auto Flush	<Null>	Brown	200	600	120	<Null>	<Null>	0	0	28000	S. Schueller	Hwy 224
254169	7/13/2022 13:57	Residual	<Null>	Blue 1	140	157	900	1.9	2.8	0	0	15300	Water Quality	<Null>
254168	7/13/2022 13:28	Residual	<Null>	Blue 1	1250	127	150	0.7	3.1	0	0	5550	Water Quality	<Null>
254988	7/12/2022 15:24	Auto Flush	<Null>	Green	200	600	200	<Null>	<Null>	0	0	48000	S. Schueller	Hwy 62
254984	7/12/2022 15:20	Auto Flush	<Null>	Brown	200	600	120	<Null>	<Null>	0	0	28000	S. Schueller	Hwy 224
254981	7/12/2022 15:17	Auto Flush	<Null>	Brown	100	130	120	<Null>	<Null>	0	0	3600	S. Schueller	By the tank
254977	7/12/2022 15:14	Auto Flush	<Null>	Pear Orchard	200	430	890	<Null>	<Null>	0	0	133500	S. Schueller	Plant

253774	7/12/2022 14:09	Residual	<Null>	Blue 1	145	208	700	0.4	3.8	0	0	16100	Water Quality	<Null>
253773	7/12/2022 13:38	Residual	<Null>	Blue 1	125	137	750	4.1	3.9	0	0	9000	Water Quality	<Null>
253772	7/12/2022 13:19	Residual	<Null>	Blue 1	106	116	750	0.4	3.8	0	0	7500	Water Quality	<Null>
253771	7/12/2022 13:03	Residual	<Null>	Blue 1	1240	102	550	0.5	4	0	0	12100	Water Quality	<Null>
253770	7/12/2022 12:32	Residual	<Null>	Blue 1	<Null>	<Null>	0	0	0	0	0	0	Water Quality	Hydrant out of service
253769	7/12/2022 12:20	Residual	<Null>	Blue 1	1205	1220	150	0.8	4.3	0	0	2250	Water Quality	<Null>
253768	7/12/2022 11:47	Residual	<Null>	Blue 1	915	930	650	0.4	4.1	0	0	9750	Water Quality	<Null>
259390	7/12/2022 9:31	Auto Flush	<Null>	Green	200	430	250	<Null>	<Null>	0	0	37500	S. Schueller	In meter pit
254992	7/11/2022 15:27	Auto Flush	<Null>	Green	200	430	250	<Null>	<Null>	0	0	37500	S. Schueller	In meter pit
254990	7/11/2022 15:26	Auto Flush	<Null>	Green	200	430	200	<Null>	<Null>	0	0	30000	S. Schueller	Hwy 84
254983	7/11/2022 15:20	Auto Flush	<Null>	Brown	200	600	120	<Null>	<Null>	0	0	28000	S. Schueller	Hwy 224
254979	7/11/2022 15:16	Auto Flush	<Null>	Pear Orchard	200	430	200	<Null>	<Null>	0	0	30000	S. Schueller	Broadway
254975	7/11/2022 15:12	Auto Flush	<Null>	Pear Orchard	200	600	200	<Null>	<Null>	0	0	48000	S. Schueller	Commerce
253369	7/11/2022 14:29	Residual	<Null>	Green	153	228	200	0.8	2.9	0	0	7000	S. Schueller	<Null>
253368	7/11/2022 12:38	Residual	<Null>	Red	935	1235	150	0.92	2.6	0	0	27000	S. Schueller	<Null>
257369	7/11/2022 7:50	Leak	<Null>	Downtown	8:00	12:00	450	0	0	0	0	108000	<Null>	John W
252992	7/8/2022 12:58	Residual	<Null>	Red	1040	1256	380	0	3.08	0.004	0.03	51680	S. Schueller	<Null>
252991	7/8/2022 11:01	Residual	<Null>	Brown	1000	1100	150	0	2.4	0	0	9000	Water Quality	<Null>
252990	7/8/2022 9:46	Residual	<Null>	Brown	845	945	200	0.4	2.6	0	0	12000	Water Quality	<Null>
252989	7/8/2022 7:50	Auto Flush	<Null>	Purple	200	430	350	<Null>	<Null>	0	0	52500	S. Schueller	<Null>
252988	7/8/2022 7:48	Auto Flush	<Null>	Green	200	430	250	<Null>	<Null>	0	0	37500	S. Schueller	In meter pit
252984	7/8/2022 7:44	Auto Flush	<Null>	Green	200	430	200	<Null>	<Null>	0	0	30000	S. Schueller	Hwy 84
252980	7/8/2022 7:39	Auto Flush	<Null>	Purple	200	600	120	<Null>	<Null>	0	0	28000	S. Schueller	Hwy 224
252973	7/8/2022 7:31	Auto Flush	<Null>	Pear Orchard	200	430	200	<Null>	<Null>	0	0	30000	S. Schueller	Broadway
252969	7/8/2022 7:28	Auto Flush	<Null>	Pear Orchard	200	600	200	<Null>	<Null>	0	0	48000	S. Schueller	Commerce
252572	7/7/2022 14:36	Residual	<Null>	Red	130	235	150	0	2.02	0	0	9750	S. Schueller	<Null>
252571	7/7/2022 13:58	Residual	<Null>	Brown	1155	200	200	0	0.6	0	0	23000	Water Quality	<Null>
252570	7/7/2022 13:26	Residual	<Null>	Brown	940	1145	150	0	1.8	0	0	18750	Water Quality	<Null>
252569	7/7/2022 13:25	Residual	<Null>	Brown	1020	110	100	0	2	0	0	17000	Water Quality	<Null>
252568	7/7/2022 11:08	Residual	<Null>	Yellow	950	1106	150	0	2	0	0	11400	S. Schueller	<Null>
252982	7/7/2022 7:41	Auto Flush	<Null>	Green	200	600	200	<Null>	<Null>	0	0	48000	S. Schueller	Hwy 62
252979	7/7/2022 7:38	Auto Flush	<Null>	Purple	200	600	120	<Null>	<Null>	0	0	28000	S. Schueller	Hwy 224
252975	7/7/2022 7:33	Auto Flush	<Null>	Brown	100	130	120	<Null>	<Null>	0	0	3000	S. Schueller	By the tank
252971	7/7/2022 7:30	Auto Flush	<Null>	Pear Orchard	200	430	890	<Null>	<Null>	0	0	133500	S. Schueller	Plant
252170	7/6/2022 14:14	Residual	<Null>	Brown	148	210	150	0.2	2.2	0	0	3300	Water Quality	<Null>
252169	7/6/2022 13:42	Residual	<Null>	Brown	1055	140	0	0.3	2.2	0	0	33750	Water Quality	<Null>
257379	7/6/2022 11:12	Leak	<Null>	<Null>	2:45am	4:45am	375	0	0	0	0	45000	<Null>	On Call
257377	7/6/2022 11:06	Leak	<Null>	Pear Orchard	9:30	10:45	750	0	0	0	0	56250	<Null>	On Call
252168	7/6/2022 9:49	Residual	<Null>	Pear Orchard	910	948	380	1.9	1.9	0	0	14440	S. Schueller	Pawnee
252987	7/6/2022 7:47	Auto Flush	<Null>	Green	200	430	250	<Null>	<Null>	0	0	37500	S. Schueller	In meter pit
257368	7/6/2022 7:44	Leak	<Null>	Downtown	8:00	8:00	750	0	0	0	0	540000	Other	Tyler G
252978	7/6/2022 7:38	Auto Flush	<Null>	Brown	200	600	120	<Null>	<Null>	0	0	28000	S. Schueller	Hwy 224
251776	7/5/2022 15:02	Residual	<Null>	South End	150	300	250	0	1.7	0	0	17500	S. Schueller	<Null>
251775	7/5/2022 14:25	Residual	<Null>	Red	1250	220	250	0.4	3.1	0	0	22500	Water Quality	<Null>
251774	7/5/2022 13:20	Residual	<Null>	Pear Orchard	1214	119	380	1.7	2.4	0	0	24700	S. Schueller	Pawnee
251773	7/5/2022 12:34	Residual	<Null>	Downtown	1122	1230	200	0.1	3.3	0	0	13600	Water Quality	<Null>
257376	7/5/2022 11:04	Leak	<Null>	Blue 3	9:00	11:00	400	0	0	0	0	48000	<Null>	Tyler G
251772	7/5/2022 11:03	Residual	<Null>	Blue 2	1047	1100	350	2.3	3.2	0	0	4550	Water Quality	<Null>
251771	7/5/2022 10:22	Residual	<Null>	Blue 1	840	1020	200	0	2.6	0	0	20000	S. Schueller	Quarterly

251770	7/5/2022 10:09	Residual	<Null>	Blue 2	955	1008	550	0.7	2.9	0	0	7150	Water Quality	<Null>
251769	7/5/2022 9:40	Residual	<Null>	Blue 2	910	937	550	2.4	2.9	0	0	14850	Water Quality	<Null>
251768	7/5/2022 8:58	Residual	<Null>	Pear Orchard	828	855	550	1.7	2.9	0	0	14850	Water Quality	<Null>
252986	7/5/2022 7:46	Auto Flush	<Null>	Green	200	430	250	<Null>	<Null>	0	0	37500	S. Schueller	In meter pit
252981	7/5/2022 7:40	Auto Flush	<Null>	Green	200	600	200	<Null>	<Null>	0	0	48000	S. Schueller	Hwy 62
252977	7/5/2022 7:37	Auto Flush	<Null>	Brown	200	600	120	<Null>	<Null>	0	0	28000	S. Schueller	Hwy 224
252974	7/5/2022 7:33	Auto Flush	<Null>	Brown	100	130	120	<Null>	<Null>	0	0	3000	S. Schueller	By the tank
252970	7/5/2022 7:29	Auto Flush	<Null>	Pear Orchard	200	430	890	<Null>	<Null>	0	0	133500	S. Schueller	Plant
252985	7/4/2022 7:45	Auto Flush	<Null>	Green	200	430	250	<Null>	<Null>	0	0	37500	S. Schueller	In meter pit
252983	7/4/2022 7:43	Auto Flush	<Null>	Green	200	430	200	<Null>	<Null>	0	0	30000	S. Schueller	Hwy 84
252976	7/4/2022 7:36	Auto Flush	<Null>	Brown	200	600	120	<Null>	<Null>	0	0	28000	S. Schueller	Hwy 224
252972	7/4/2022 7:31	Auto Flush	<Null>	Pear Orchard	200	430	200	<Null>	<Null>	0	0	30000	S. Schueller	Broadway
252968	7/4/2022 7:26	Auto Flush	<Null>	Pear Orchard	200	600	200	<Null>	<Null>	0	0	48000	S. Schueller	Commerce
252581	7/1/2022 18:16	Leak	<Null>	Red	12:00am	1:00pm	780	0	0	0	0	608400	Other	<Null>
251380	7/1/2022 14:43	Auto Flush	<Null>	Green	200	430	250	<Null>	<Null>	0	0	37500	S. Schueller	In meter pit
251377	7/1/2022 14:40	Auto Flush	<Null>	Brown	200	600	120	<Null>	<Null>	0	0	28000	S. Schueller	Hwy 224
251372	7/1/2022 14:35	Auto Flush	<Null>	Pear Orchard	200	430	200	<Null>	<Null>	0	0	30000	S. Schueller	Broadway
251370	7/1/2022 14:27	Auto Flush	<Null>	Pear Orchard	200	600	200	<Null>	0.59	0	0	48000	S. Schueller	Commerce
251368	7/1/2022 13:37	Residual	<Null>	Pear Orchard	1237	137	380	1.5	2.4	0	0	22800	S. Schueller	Pawnee
257380	7/1/2022 11:17	Leak	<Null>	Red	6:00pm	2:00am	1100	0	0	0	0	528000	<Null>	On Call
252582	6/30/2022 18:20	Leak	<Null>	Red	8:00	4:00	150	0	0	0	0	72000	Other	<Null>
252573	6/30/2022 16:49	Leak	<Null>	Blue 1	8:00	12:30	500	0	0	0	0	135000	Other	JW
250978	6/30/2022 14:57	Residual	<Null>	Brown	1225	253	300	0.2	1.6	0	0	44400	Water Quality	<Null>
250977	6/30/2022 14:45	Residual	<Null>	Blue 3	200	245	340	1.62	2.7	0	0	15300	S. Schueller	<Null>
251376	6/30/2022 14:39	Auto Flush	<Null>	Brown	200	600	120	<Null>	<Null>	0	0	28000	S. Schueller	Hwy 224
251371	6/30/2022 14:34	Auto Flush	<Null>	Pear Orchard	200	430	890	<Null>	0.79	0	0	133500	S. Schueller	Plant
250976	6/30/2022 12:53	Residual	<Null>	Blue 3	1242	1252	200	1.9	2.2	0	0	2000	S. Schueller	<Null>
250975	6/30/2022 12:39	Residual	<Null>	Blue 3	1204	1238	400	2.2	2.2	0	0	13600	S. Schueller	<Null>
250974	6/30/2022 12:15	Residual	<Null>	Brown	1125	1155	250	0.6	2.2	0	0	7500	Water Quality	<Null>
250973	6/30/2022 11:59	Residual	<Null>	Blue 3	1129	1159	400	2.2	2.4	0	0	12000	S. Schueller	<Null>
250972	6/30/2022 11:07	Residual	<Null>	Blue 3	1055	1105	500	2.11	2.4	0	0	5000	S. Schueller	<Null>
250971	6/30/2022 11:05	Residual	<Null>	Brown	1040	1055	250	0.6	2.2	0	0	3750	Water Quality	<Null>
250970	6/30/2022 10:50	Residual	<Null>	Blue 3	1015	1048	200	0	2.4	0	0	6600	S. Schueller	<Null>
250969	6/30/2022 10:20	Residual	<Null>	Blue 3	928	938	200	2.3	2.3	0	0	2000	S. Schueller	<Null>
251379	6/29/2022 14:42	Auto Flush	<Null>	Green	200	430	250	<Null>	<Null>	0	0	37500	S. Schueller	In meter pit
251375	6/29/2022 14:38	Auto Flush	<Null>	Brown	200	600	120	<Null>	<Null>	0	0	28000	S. Schueller	Hwy 224
250572	6/29/2022 14:24	Residual	<Null>	Brown	155	220	200	0	2.8	0	0	5000	Water Quality	<Null>
250571	6/29/2022 13:46	Residual	<Null>	Brown	1225	148	150	0.8	2.4	0	0	12450	Water Quality	<Null>
250570	6/29/2022 10:52	Residual	<Null>	Brown	1035	1048	350	0.1	2.4	0	0	4550	Water Quality	<Null>
250569	6/29/2022 10:22	Residual	<Null>	Brown	1000	1020	300	0.2	2.4	0	0	6000	Water Quality	<Null>
250568	6/29/2022 9:43	Residual	<Null>	Brown	928	942	300	0.3	2.4	0	0	4200	Water Quality	<Null>
250968	6/29/2022 8:21	Residual	<Null>	Brown	1118	1152	200	0.8	2.2	0	0	10200	Water Quality	<Null>
250179	6/28/2022 14:50	Residual	<Null>	Blue 3	227	250	340	2	2.5	0	0	7820	S. Schueller	<Null>
251374	6/28/2022 14:38	Auto Flush	<Null>	Brown	200	600	120	<Null>	<Null>	0	0	28000	S. Schueller	Hwy 224
250178	6/28/2022 14:23	Residual	<Null>	Blue 3	211	221	340	0.66	2.5	0	0	3400	S. Schueller	<Null>
250177	6/28/2022 14:08	Residual	<Null>	Blue 3	150	207	340	2.3	2.5	0	0	5780	S. Schueller	<Null>
250176	6/28/2022 14:05	Residual	<Null>	Brown	1050	200	0	1.7	2.2	0	0	54250	Water Quality	<Null>
250175	6/28/2022 13:46	Residual	<Null>	Blue 3	137	147	380	2.3	2.5	0	0	3400	S. Schueller	<Null>
250174	6/28/2022 13:32	Residual	<Null>	Blue 3	108	132	340	1.09	2.6	0	0	8160	S. Schueller	<Null>

250173	6/28/2022 13:03	Residual	<Null>	Blue 3	1253	103	200	0.88	2.5	0	0	2000	S. Schueller	<Null>
250172	6/28/2022 12:42	Residual	<Null>	<Null>	<Null>	<Null>	0	<Null>	<Null>	0	0	0	S. Schueller	Couldn't locate blowoff
250171	6/28/2022 12:41	Residual	<Null>	Blue 3	1210	1240	150	2.13	2.3	0	0	4500	S. Schueller	<Null>
250170	6/28/2022 12:33	Residual	<Null>	Purple	1005	1230	300	0	2.4	0	0	43500	Water Quality	<Null>
250169	6/28/2022 11:50	Residual	<Null>	Blue 3	1140	1150	150	2.3	2.7	0	0	1500	S. Schueller	<Null>
250168	6/28/2022 11:05	Quality Complaint	<Null>	Blue 2	1035	1105	400	2.4	2.4	0	0	12000	S. Schueller	<Null>
252575	6/27/2022 17:01	Leak	<Null>	Blue 2	12:00	2:10	750	0	0	0	0	97500	Other	Nick F
249773	6/27/2022 14:47	Residual	<Null>	Purple	1225	245	300	0.4	3.1	0	0	36000	Water Quality	Rezoned hydrant & flushed through purple zone
251378	6/27/2022 14:41	Auto Flush	<Null>	Green	200	430	250	<Null>	<Null>	0	0	37500	S. Schueller	In meter pit
251373	6/27/2022 14:37	Auto Flush	<Null>	Brown	200	600	120	<Null>	<Null>	0	0	28000	S. Schueller	Hwy 224
251369	6/27/2022 14:24	Auto Flush	<Null>	Pear Orchard	200	600	200	<Null>	<Null>	0	0	48000	S. Schueller	Commerce
249772	6/27/2022 13:21	Line Modification	<Null>	Blue 1	1015	115	380	<Null>	2.9	0	0	68400	S. Schueller	<Null>
249771	6/27/2022 12:02	Leak	<Null>	Blue 3	<Null>	1200	50	<Null>	2.7	0	0	1944000	S. Schueller	Blowoff was running
249770	6/27/2022 11:33	Residual	<Null>	Blue 3	1100	1130	380	2.2	2.7	0	0	15900	S. Schueller	<Null>
249769	6/27/2022 11:31	Residual	<Null>	Purple	1035	1125	300	1	2.5	0	0	15000	Water Quality	<Null>
249768	6/27/2022 10:54	Residual	<Null>	Blue 3	1040	1050	200	2	2.7	0	0	2000	S. Schueller	<Null>
249368	6/27/2022 9:41	<Null>	<Null>	<Null>	<Null>	<Null>	0	0	0	0	0	0	<Null>	Text
252576	6/24/2022 17:04	Leak	N Mantle	Downtown	7:00	2:15	250	0	0	0	0	108750	Other	Tim L
248968	6/22/2022 9:47	Quality Complaint	<Null>	Downtown	857	947	530	1.3	3.8	0	0	26500	S. Schueller	(Air) 476 S. Mulberry St
248577	6/21/2022 15:36	Auto Flush	<Null>	Green	200	430	250	<Null>	<Null>	0	0	37500	S. Schueller	Auto flusher is off
248575	6/21/2022 15:33	Auto Flush	<Null>	Green	200	600	200	<Null>	<Null>	0	0	48000	S. Schueller	Auto flusher is off
248574	6/21/2022 15:32	Auto Flush	<Null>	Brown	200	600	120	<Null>	<Null>	0	0	28000	S. Schueller	Auto flusher is off
248572	6/21/2022 15:30	Auto Flush	<Null>	Brown	100	130	120	<Null>	<Null>	0	0	3600	S. Schueller	Auto flusher is off
248570	6/21/2022 15:27	Auto Flush	<Null>	Pear Orchard	200	430	890	<Null>	<Null>	0	0	133500	S. Schueller	Auto flusher is off
248576	6/20/2022 15:35	Auto Flush	<Null>	Green	200	430	200	<Null>	<Null>	0	0	30000	S. Schueller	Auto flusher is off
248573	6/20/2022 15:31	Auto Flush	<Null>	Brown	200	600	120	<Null>	<Null>	0	0	28000	S. Schueller	Hwy 224
248571	6/20/2022 15:28	Auto Flush	<Null>	Pear Orchard	200	430	200	<Null>	<Null>	0	0	30000	S. Schueller	Auto flusher is off
248569	6/20/2022 15:25	Auto Flush	<Null>	Pear Orchard	200	600	200	<Null>	<Null>	0	0	48000	S. Schueller	Auto flusher is off
248568	6/20/2022 15:22	Auto Flush	<Null>	Yellow	200	430	250	<Null>	<Null>	0	0	37500	S. Schueller	Auto flusher is off
248171	6/20/2022 14:55	Residual	<Null>	Blue 3	125	255	200	0	2.8	0	0	18000	S. Schueller	<Null>
248170	6/20/2022 13:01	Residual	<Null>	Blue 3	1250	100	200	2.11	2.8	0	0	2000	S. Schueller	<Null>
248169	6/20/2022 12:39	<Null>	<Null>	Blue 3	<Null>	<Null>	<Null>	<Null>	<Null>	<Null>	<Null>	<Null>	S. Schueller	Road is blocked
248168	6/20/2022 12:33	Residual	<Null>	Blue 3	1223	1233	530	0	2.8	0	0	5300	S. Schueller	<Null>
247794	6/17/2022 14:34	Residual	<Null>	Purple	215	233	250	2.1	3.3	0	0	4500	Water Quality	<Null>
247793	6/17/2022 14:07	Residual	<Null>	Purple	133	205	150	1.1	3.5	0	0	4800	Water Quality	<Null>
247792	6/17/2022 13:30	Residual	<Null>	Purple	1030	1110	100	2	2.6	0	0	4000	Water Quality	<Null>
247789	6/17/2022 13:12	Auto Flush	<Null>	Pear Orchard	200	600	200	<Null>	1.3	0	0	48000	S. Schueller	Commerce
247785	6/17/2022 12:54	Auto Flush	<Null>	Pear Orchard	200	430	200	<Null>	1.5	0	0	30000	S. Schueller	Broadway
247783	6/17/2022 11:50	Leak	<Null>	Yellow	<Null>	<Null>	0	<Null>	1.9	0	0	50000	S. Schueller	Auto flusher is leaking
247782	6/17/2022 11:49	Auto Flush	<Null>	Yellow	200	430	250	<Null>	1.9	0	0	37500	S. Schueller	<Null>
247781	6/17/2022 10:26	Auto Flush	<Null>	Brown	200	600	120	<Null>	1.9	0	0	28000	S. Schueller	Hwy 224
247776	6/17/2022 10:09	Residual	<Null>	Purple	950	1008	350	2.2	3.4	0	0	6300	Water Quality	<Null>
247774	6/17/2022 9:44	<Null>	<Null>	<Null>	<Null>	<Null>	0	0	0	0	0	0	Water Quality	Couldn't break valve loose to open
247773	6/17/2022 9:31	Residual	<Null>	Purple	920	930	350	1.1	3.1	0	0	3500	Water Quality	<Null>
247772	6/17/2022 9:23	Auto Flush	<Null>	Green	200	430	200	<Null>	1.8	0	0	30000	S. Schueller	Hwy 84
247770	6/17/2022 9:17	Residual	<Null>	Purple	845	915	350	0.1	3.6	0	0	10500	Water Quality	<Null>
247769	6/17/2022 8:36	Auto Flush	<Null>	Green	200	430	250	<Null>	1.4	0	0	37500	S. Schueller	In meter pit
247375	6/16/2022 14:51	Residual	<Null>	Green	200	250	200	1	2.5	0	0	10000	S. Schueller	<Null>

247374	6/16/2022 14:30	Residual	<Null>	Purple	113	227	350	2.2	2.7	0	0	25900	Water Quality	<Null>
247791	6/16/2022 13:16	Auto Flush	<Null>	Brown	100	130	120	<Null>	1.3	0	0	3600	S. Schueller	By the tank
247787	6/16/2022 13:09	Auto Flush	<Null>	Pear Orchard	200	430	890	<Null>	1.5	0	0	133500	S. Schueller	Plant
247373	6/16/2022 13:08	Residual	<Null>	Purple	1240	105	150	1.5	3	0	0	3750	Water Quality	<Null>
247372	6/16/2022 13:04	Residual	<Null>	Blue 1	1240	100	380	0	2.6	0	0	7600	S. Schueller	<Null>
247371	6/16/2022 12:38	Residual	<Null>	Purple	1216	1236	350	0.7	3.3	0	0	7000	Water Quality	<Null>
247370	6/16/2022 12:33	Residual	<Null>	Purple	1223	1230	350	2.5	3.3	0	0	2450	Water Quality	<Null>
247369	6/16/2022 11:47	Residual	<Null>	Purple	915	1130	850	3.2	2.3	0	0	97250	Water Quality	<Null>
247368	6/16/2022 11:45	Residual	<Null>	Purple	1010	1110	650	0	0	0	0	39000	Water Quality	<Null>
247780	6/16/2022 10:25	Auto Flush	<Null>	Brown	200	600	120	<Null>	<Null>	0	0	28000	S. Schueller	Hwy 224
247775	6/16/2022 9:54	Auto Flush	<Null>	Green	200	600	200	<Null>	1.8	0	0	48000	S. Schueller	<Null>
246968	6/15/2022 14:43	Quality Complaint	<Null>	Purple	150	242	300	2.4	2.3	0	0	15600	Water Quality	Flushed from hydrant across from 3194 upton rd
246570	6/15/2022 12:29	Leak	<Null>	Downtown	10:00	2:00pm	200	0	2.2	<Null>	<Null>	750000	Maintenance	<Null>
246569	6/15/2022 12:01	Quality Complaint	<Null>	Blue 1	1100	1200	350	2.6	2.8	0	0	21000	S. Schueller	Bad taste and smell
247779	6/15/2022 10:24	Auto Flush	<Null>	Brown	200	600	120	<Null>	<Null>	0	0	28000	S. Schueller	Hwy 224
246568	6/15/2022 9:35	Quality Complaint	<Null>	Green	830	830	150	2.3	2.3	0	0	216000	S. Schueller	Ran over night
252577	6/14/2022 17:07	Leak	College St Rd	Downtown	8:30	11:15	475	0	0	0	0	78375	Other	Tyler G
247790	6/14/2022 13:14	Auto Flush	<Null>	Brown	100	130	100	<Null>	<Null>	0	0	3000	S. Schueller	By the tank
247786	6/14/2022 13:07	Auto Flush	<Null>	Pear Orchard	200	430	890	<Null>	<Null>	0	0	13350	S. Schueller	Plant
246168	6/14/2022 11:29	Quality Complaint	<Null>	Downtown	1030	1125	200	0.1	3	0	0	11000	Water Quality	<Null>
247778	6/14/2022 10:23	Auto Flush	<Null>	Brown	200	600	120	<Null>	<Null>	0	0	28000	S. Schueller	Hwy 224
245773	6/13/2022 14:49	Residual	<Null>	Purple	205	247	350	1.4	2.2	0	0	14700	Water Quality	<Null>
245772	6/13/2022 14:39	Residual	<Null>	Purple	150	230	150	1.4	2.2	0	0	6000	Water Quality	<Null>
245771	6/13/2022 14:12	<Null>	<Null>	<Null>	<Null>	<Null>	0	0	0	0	0	0	<Null>	No flushing because of dogs
245770	6/13/2022 14:07	Residual	<Null>	Purple	135	205	350	1.9	2.3	0	0	10500	Water Quality	<Null>
245769	6/13/2022 13:27	Quality Complaint	<Null>	Purple	100	120	300	1.6	2.4	0	0	6000	Water Quality	Flushed at 409 Main st
245768	6/13/2022 13:25	Quality Complaint	<Null>	Purple	1250	122	300	1.9	2.3	0	0	9600	Water Quality	Flushed at 400 Broadway
247788	6/13/2022 13:11	Auto Flush	<Null>	Pear Orchard	200	430	600	<Null>	<Null>	0	0	48000	S. Schueller	Commerce
247784	6/13/2022 12:53	Auto Flush	<Null>	Pear Orchard	200	430	200	<Null>	<Null>	0	0	30000	S. Schueller	Broadway
247777	6/13/2022 10:22	Auto Flush	<Null>	Brown	200	600	120	<Null>	<Null>	0	0	28000	S. Schueller	Hwy 224
247771	6/13/2022 9:22	Auto Flush	<Null>	Green	200	430	200	<Null>	<Null>	0	0	30000	S. Schueller	Hwy 84
247768	6/13/2022 8:35	Auto Flush	<Null>	Green	200	430	250	<Null>	1.4	0	0	37500	S. Schueller	In meter pit
252578	6/10/2022 17:19	Leak	N Dixie Hwy	Downtown	1:15	2:30	550	0	0	0	0	41250	Other	John W
245387	6/10/2022 15:36	Auto Flush	<Null>	Purple	200	430	350	<Null>	<Null>	0	0	52500	S. Schueller	Auto flusher is off
245386	6/10/2022 15:34	Auto Flush	<Null>	Green	200	430	250	<Null>	1.5	0	0	37500	S. Schueller	In meter pit
245384	6/10/2022 15:32	Auto Flush	<Null>	Green	200	430	200	<Null>	<Null>	0	0	30000	S. Schueller	Hwy 84
245381	6/10/2022 15:26	Auto Flush	<Null>	Brown	200	600	120	<Null>	<Null>	0	0	28000	S. Schueller	Hwy 224
245376	6/10/2022 15:22	Auto Flush	<Null>	Pear Orchard	200	430	200	<Null>	<Null>	0	0	30000	S. Schueller	Broadway
245372	6/10/2022 15:14	Auto Flush	<Null>	Yellow	200	430	250	<Null>	<Null>	0	0	37500	S. Schueller	<Null>
245371	6/10/2022 15:12	Residual	<Null>	Yellow	<Null>	<Null>	<Null>	<Null>	<Null>	0	0	50000	S. Schueller	Auto flusher is leaking
245370	6/10/2022 14:55	Quality Complaint	<Null>	Green	910	255	250	0	3.1	0	0	86250	S. Schueller	<Null>
245369	6/10/2022 13:00	Quality Complaint	<Null>	Blue 2	1030	100	250	2.5	2.5	0	0	37500	S. Schueller	Flushed for air
245368	6/10/2022 9:50	Quality Complaint	<Null>	Green	<Null>	<Null>	200	1	2	0	0	516000	S. Schueller	Flushed for two days. Flushed for air. 2580 minutes
245382	6/9/2022 15:28	Auto Flush	<Null>	Green	200	600	200	<Null>	<Null>	0	0	48000	S. Schueller	Hwy 62
245380	6/9/2022 15:26	Auto Flush	<Null>	Brown	200	600	120	<Null>	<Null>	0	0	28000	S. Schueller	Hwy 224
245374	6/9/2022 15:20	Auto Flush	<Null>	Pear Orchard	200	430	890	<Null>	<Null>	0	0	133500	S. Schueller	Plant
244969	6/9/2022 15:00	Quality Complaint	<Null>	South End	156	256	250	0	1.8	0	0	15000	S. Schueller	<Null>

244968	6/9/2022 13:35	Quality Complaint	<Null>	Blue 2	1200	130	340	2.11	2.3	0	0	30600	S. Schueller	<Null>	
245379	6/8/2022 15:25	Auto Flush	<Null>	Brown	200	600	120	<Null>	<Null>	0	0	28000	S. Schueller	Hwy 224	
244569	6/8/2022 14:23	Quality Complaint	<Null>	Downtown	120	220	250	2.8	3.8	0	0	15000	S. Schueller	(Air)	
244568	6/8/2022 12:31	Quality Complaint	<Null>	Downtown	1100	1230	250	1.23	3.5	0	0	22500	S. Schueller	(Air from leak)	
252579	6/7/2022 17:22	Leak	<Null>	Blue 2	9:00	12:15	560	0	0	0	0	109200	Other	John W	
244170	6/7/2022 15:52	Zone	<Null>	Downtown	<Null>	<Null>	0	0	0	0	0	0	<Null>	<Null>	
245378	6/7/2022 15:24	Auto Flush	<Null>	Brown	200	600	120	<Null>	<Null>	0	0	28000	S. Schueller	Hwy 224	
245373	6/7/2022 15:19	Auto Flush	<Null>	Pear Orchard	200	430	890	<Null>	<Null>	0	0	133500	S. Schueller	Plant	
244169	6/7/2022 13:57	Leak	<Null>	Downtown	1000	155	0	<Null>	<Null>	3.3	0	0	110160	S. Schueller	Two spots
244168	6/7/2022 11:03	Residual	<Null>	Red	1045	1100	250	2.2	2.6	0	0	3750	S. Schueller	<Null>	
243378	6/6/2022 17:56	Leak	<Null>	<Null>	530	600	100	0	0	0	0	3000	Maintenance	<Null>	
252580	6/6/2022 17:25	Leak	500 Gray Rd	Yellow	9:00	12:15	445	0	0	0	0	86775	Other	Tim L	
245385	6/6/2022 15:33	Auto Flush	<Null>	Green	200	430	250	<Null>	1.5	0	0	37500	S. Schueller	In meter pit	
245383	6/6/2022 15:31	Auto Flush	<Null>	Green	200	430	200	<Null>	<Null>	0	0	30000	S. Schueller	Hwy 84	
245377	6/6/2022 15:23	Auto Flush	<Null>	Brown	200	600	120	<Null>	<Null>	0	0	28000	S. Schueller	Hwy 224	
245375	6/6/2022 15:21	Auto Flush	<Null>	Pear Orchard	200	430	200	<Null>	<Null>	0	0	30000	S. Schueller	Broadway	
243377	6/6/2022 14:51	Quality Complaint	<Null>	Blue 2	155	255	530	2.2	2.7	0	0	31800	S. Schueller	<Null>	
243376	6/6/2022 14:44	Residual	<Null>	Purple	146	243	200	1.1	2	0	0	11400	Water Quality	<Null>	
243375	6/6/2022 13:33	Residual	<Null>	Purple	1252	130	150	0	2.2	0	0	5700	Water Quality	<Null>	
243374	6/6/2022 12:49	Residual	<Null>	South End	1220	1248	250	0	1.8	0	0	7000	S. Schueller	<Null>	
243373	6/6/2022 12:42	Residual	<Null>	Purple	1232	1242	150	2.5	2.9	0	0	1500	Water Quality	<Null>	
243372	6/6/2022 12:40	Residual	<Null>	Blue 3	932	945	200	2	0	0	0	2600	S. Schueller	<Null>	
243371	6/6/2022 12:17	Residual	<Null>	Purple	1204	1215	150	2.3	3.5	0	0	1650	Water Quality	<Null>	
243768	6/6/2022 11:53	Residual	<Null>	Purple	1145	1153	200	2.3	3.2	0	0	1600	Water Quality	<Null>	
243370	6/6/2022 11:30	Residual	<Null>	Purple	1038	1128	350	0.1	2.1	0	0	17500	Water Quality	<Null>	
243369	6/6/2022 10:20	Quality Complaint	<Null>	Brown	845	1018	150	0	2.6	0	0	13950	Water Quality	<Null>	
243368	6/6/2022 9:03	Other	<Null>	Blue 3	840	900	250	1.8	2.4	0	0	5000	S. Schueller	<Null>	
242999	6/3/2022 15:19	Auto Flush	<Null>	Green	200	430	250	<Null>	<Null>	0	0	37500	S. Schueller	In meter pit	
242997	6/3/2022 15:16	Auto Flush	<Null>	Green	200	430	200	<Null>	<Null>	0	0	30000	S. Schueller	Hwy 84	
242995	6/3/2022 15:13	Auto Flush	<Null>	Green	200	430	200	<Null>	<Null>	0	0	30000	S. Schueller	Hwy 62	
242992	6/3/2022 15:09	Auto Flush	<Null>	Brown	200	600	120	<Null>	<Null>	0	0	28000	S. Schueller	Hwy 244	
242987	6/3/2022 15:03	Auto Flush	<Null>	Pear Orchard	200	430	200	<Null>	<Null>	0	0	30000	S. Schueller	Broadway	
242985	6/3/2022 15:01	Auto Flush	<Null>	Pear Orchard	200	430	890	<Null>	<Null>	0	0	133500	S. Schueller	Plant	
242983	6/3/2022 14:57	Auto Flush	<Null>	Yellow	200	430	250	<Null>	<Null>	0	0	37500	S. Schueller	<Null>	
242982	6/3/2022 14:56	Leak	<Null>	Yellow	<Null>	<Null>	<Null>	<Null>	<Null>	0	0	50000	S. Schueller	Auto flusher is leaking	
242980	6/3/2022 14:22	Quality Complaint	<Null>	Blue 1	200	220	200	1.94	2.8	0	0	4000	S. Schueller	<Null>	
242981	6/3/2022 14:22	Quality Complaint	<Null>	Blue 1	200	220	200	1.94	2.8	0	0	4000	S. Schueller	Called no answer, stopped at house no answer, left note	
242979	6/3/2022 14:03	Residual	<Null>	Purple	147	200	200	3	3.5	0	0	2600	Water Quality	<Null>	
242978	6/3/2022 13:40	Residual	<Null>	Purple	104	137	100	0.4	3.5	0	0	3300	Water Quality	<Null>	
242977	6/3/2022 13:37	Residual	<Null>	Blue 3	122	137	530	2.2	2.6	0	0	7950	S. Schueller	<Null>	
242976	6/3/2022 13:20	Residual	<Null>	Blue 3	110	120	530	2.2	2.4	0	0	5300	S. Schueller	<Null>	
242975	6/3/2022 13:08	Residual	<Null>	Blue 3	1257	107	530	1.7	2.4	0	0	5300	S. Schueller	<Null>	
242974	6/3/2022 12:49	Residual	<Null>	Purple	1222	1247	175	2.4	2.8	0	0	4375	Water Quality	<Null>	
242973	6/3/2022 12:02	Residual	<Null>	Purple	1150	1200	200	2.8	3.5	0	0	2000	Water Quality	<Null>	
242972	6/3/2022 11:24	Residual	<Null>	Purple	1110	1122	350	2.1	3.1	0	0	4200	Water Quality	<Null>	
242971	6/3/2022 10:42	Residual	<Null>	Purple	950	1040	150	1.8	2.8	0	0	10000	Water Quality	<Null>	
242970	6/3/2022 10:36	Residual	<Null>	Blue 3	1024	1035	530	2.6	2.6	0	0	5300	S. Schueller	<Null>	
242969	6/3/2022 10:18	Residual	<Null>	Blue 3	1010	1017	530	2.4	2.6	0	0	3710	S. Schueller	<Null>	

242968	6/3/2022 10:09	Residual	<Null>	Blue 3	958	1008	530	2.4	2.6	0	0	5300	S. Schueller	<Null>
242993	6/2/2022 15:10	Auto Flush	<Null>	Brown	200	600	200	<Null>	<Null>	0	0	48000	S. Schueller	Hwy 62
242991	6/2/2022 15:08	Auto Flush	<Null>	Brown	200	600	120	<Null>	<Null>	0	0	28000	S. Schueller	Hwy 224
242589	6/2/2022 14:56	Residual	<Null>	Blue 3	234	255	150	0	2.4	0	0	3150	S. Schueller	<Null>
242588	6/2/2022 14:41	Residual	<Null>	Blue 3	207	227	380	0	2.7	0	0	7600	S. Schueller	<Null>
242587	6/2/2022 14:35	Residual	<Null>	Purple	220	233	350	2	3.5	0	0	4550	Water Quality	<Null>
242586	6/2/2022 14:14	Residual	<Null>	Blue 3	130	205	400	0	2.8	0	0	14000	S. Schueller	<Null>
242585	6/2/2022 14:10	Residual	<Null>	Purple	150	208	350	4.3	3.3	0	0	6300	Water Quality	<Null>
242584	6/2/2022 13:43	Residual	<Null>	Purple	133	143	350	4.3	3.4	0	0	3500	Water Quality	<Null>
242583	6/2/2022 13:29	Residual	<Null>	Purple	120	127	350	2.9	3.8	0	0	2450	Water Quality	<Null>
242582	6/2/2022 13:25	Residual	<Null>	Blue 3	109	124	380	0.9	2.7	0	0	5700	S. Schueller	<Null>
242581	6/2/2022 13:16	Residual	<Null>	Purple	1256	115	350	2.9	3.2	0	0	6650	Water Quality	<Null>
242580	6/2/2022 13:05	Residual	<Null>	Blue 3	1224	104	380	1.99	2.6	0	0	15200	S. Schueller	<Null>
242579	6/2/2022 12:52	Residual	<Null>	Purple	1240	1250	350	2.8	3.1	0	0	3500	Water Quality	<Null>
242578	6/2/2022 12:29	Residual	<Null>	Purple	1220	1228	350	3.3	3.2	0	0	2800	Water Quality	<Null>
242577	6/2/2022 12:16	Residual	<Null>	Blue 3	1200	1215	300	2.09	2.6	0	0	4500	S. Schueller	<Null>
242576	6/2/2022 12:03	Residual	<Null>	Purple	1148	1200	350	2.6	3.4	0	0	4200	Water Quality	<Null>
242575	6/2/2022 12:01	Residual	<Null>	Purple	1143	1155	350	2.1	3.2	0	0	4200	Water Quality	<Null>
242574	6/2/2022 12:01	Residual	<Null>	Purple	1138	1152	350	2	3	0	0	4900	Water Quality	<Null>
242573	6/2/2022 11:55	Residual	<Null>	Blue 3	1130	1154	250	2	2.6	0	0	6000	S. Schueller	<Null>
242572	6/2/2022 10:51	Residual	<Null>	Purple	1012	1048	350	1.3	3	0	0	12600	Water Quality	<Null>
242571	6/2/2022 10:24	Residual	<Null>	Blue 3	1005	1020	200	2.2	2.4	0	0	3000	S. Schueller	<Null>
242570	6/2/2022 10:03	Residual	<Null>	Blue 3	944	1000	200	2	2.4	0	0	3200	S. Schueller	<Null>
242569	6/2/2022 9:53	Residual	<Null>	Blue 3	910	940	200	0	2.3	0	0	6000	S. Schueller	Flushed at 100 Lakeshore Dr
242568	6/2/2022 9:06	Quality Complaint	<Null>	Red	840	905	150	3.3	3.8	0	0	3750	Water Quality	<Null>
242990	6/1/2022 15:07	Auto Flush	<Null>	Brown	200	600	120	<Null>	<Null>	0	0	28000	S. Schueller	Hwy 224
242179	6/1/2022 14:53	Residual	<Null>	Blue 3	242	252	530	0	2.5	0	0	5300	S. Schueller	<Null>
242178	6/1/2022 14:45	Residual	<Null>	Blue 3	230	240	530	1.08	2.5	0	0	5300	S. Schueller	<Null>
242177	6/1/2022 14:28	Residual	<Null>	Blue 3	203	227	300	1.5	2.5	0	0	7200	S. Schueller	<Null>
242176	6/1/2022 14:00	Residual	<Null>	Blue 3	130	200	300	0	2.3	0	0	9000	S. Schueller	<Null>
242175	6/1/2022 13:26	Residual	<Null>	Blue 3	1240	125	250	0	2.4	0	0	11250	S. Schueller	<Null>
242174	6/1/2022 13:25	Residual	<Null>	Red	1240	125	250	<Null>	<Null>	0	0	11250	S. Schueller	<Null>
242173	6/1/2022 12:38	Residual	<Null>	Blue 3	1228	1238	200	1.14	2.4	0	0	2000	S. Schueller	<Null>
242172	6/1/2022 12:27	Residual	<Null>	Blue 3	1200	1225	200	1.08	2.4	0	0	5000	S. Schueller	<Null>
242171	6/1/2022 11:54	Residual	<Null>	Blue 3	1140	1153	300	1.9	2.4	0	0	3900	S. Schueller	<Null>
242170	6/1/2022 11:36	Residual	<Null>	Blue 3	1020	1134	200	0.54	2.4	0	0	14800	S. Schueller	<Null>
242169	6/1/2022 10:41	Residual	<Null>	Purple	945	1040	300	0	2.8	0	0	16500	Water Quality	<Null>
242168	6/1/2022 10:40	Residual	<Null>	Purple	1020	1030	200	3.6	3.3	0	0	2000	Water Quality	<Null>
241787	5/31/2022 15:09	Residual	<Null>	Purple	223	307	400	0.2	3.7	0	0	17600	Water Quality	<Null>
242989	5/31/2022 15:06	Auto Flush	<Null>	Brown	200	600	120	<Null>	<Null>	0	0	28000	S. Schueller	<Null>
242984	5/31/2022 14:59	Auto Flush	<Null>	Pear Orchard	200	430	890	<Null>	<Null>	0	0	133500	S. Schueller	Plant
241786	5/31/2022 14:42	Quality Complaint	<Null>	Green	1130	240	250	2.2	2.2	0	0	47500	S. Schueller	Air from leak
241785	5/31/2022 13:50	Residual	<Null>	Purple	1100	148	300	0	3.4	0	0	50400	Water Quality	Rezoned, flushed from purple zone
241784	5/31/2022 13:32	Residual	<Null>	Purple	1257	130	350	1.8	3.3	0	0	11550	Water Quality	<Null>
241783	5/31/2022 13:05	Residual	<Null>	Purple	1112	1257	300	0.2	3.1	0	0	31500	Water Quality	<Null>
241780	5/31/2022 11:37	Leak	<Null>	Downtown	6:00	8:00	425	0	0	0	0	51000	<Null>	On Call
241779	5/31/2022 11:35	Leak	<Null>	Red	9:00	9:45	125	0	0	0	0	5625	<Null>	<Null>
241769	5/31/2022 10:36	Quality Complaint	<Null>	Blue 3	932	1032	200	2.7	2.7	0	0	12000	S. Schueller	Had to glue blowoff pipe back together
241768	5/31/2022 10:06	Residual	<Null>	Downtown	905	1005	200	0.1	4.3	0	0	12000	Water Quality	<Null>

242998	5/30/2022 15:18	Auto Flush	<Null>	Green	200	430	250	<Null>	<Null>	0	0	37500	S. Schueller	In meter pit
242996	5/30/2022 15:16	Auto Flush	<Null>	Green	200	430	200	<Null>	<Null>	0	0	30000	S. Schueller	Hwy 84
242994	5/30/2022 15:12	Auto Flush	<Null>	Green	200	430	200	<Null>	<Null>	0	0	30000	S. Schueller	Hwy 84
242988	5/30/2022 15:05	Auto Flush	<Null>	Brown	200	600	120	<Null>	<Null>	0	0	28000	S. Schueller	Hwy 224
242986	5/30/2022 15:03	Auto Flush	<Null>	Pear Orchard	200	430	200	<Null>	<Null>	0	0	30000	S. Schueller	Broadway
236982	5/29/2022 19:00	Residual	<Null>	Purple	210	312	200	0.8	3	0	0	12400	Water Quality	<Null>
241387	5/27/2022 15:33	Auto Flush	<Null>	Purple	200	430	350	<Null>	<Null>	0	0	52500	S. Schueller	<Null>
241386	5/27/2022 15:28	Auto Flush	<Null>	Green	200	430	200	<Null>	<Null>	0	0	30000	S. Schueller	Hwy 84
241383	5/27/2022 15:24	Auto Flush	<Null>	Brown	200	600	120	<Null>	<Null>	0	0	28000	S. Schueller	Hwy 224
241378	5/27/2022 15:18	Auto Flush	<Null>	Pear Orchard	200	430	200	<Null>	<Null>	<Null>	0	30000	S. Schueller	Broadway
241374	5/27/2022 14:24	Residual	<Null>	Blue 3	155	225	250	0	2.2	0	0	7500	S. Schueller	<Null>
241373	5/27/2022 13:50	Residual	<Null>	Blue 3	140	150	200	1.03	2.5	0	0	2000	S. Schueller	<Null>
241372	5/27/2022 13:49	Auto Flush	<Null>	Yellow	200	430	250	<Null>	<Null>	0	0	37500	S. Schueller	<Null>
241371	5/27/2022 13:47	Leak	<Null>	Yellow	<Null>	<Null>	<Null>	<Null>	<Null>	0	0	50000	S. Schueller	Auto flusher is leaking
241370	5/27/2022 13:33	Residual	<Null>	Blue 3	115	130	200	2.01	2.5	0	0	3000	S. Schueller	<Null>
241369	5/27/2022 13:06	Residual	<Null>	Blue 3	1130	100	250	0	2.5	0	0	22500	S. Schueller	<Null>
241782	5/27/2022 11:42	Leak	<Null>	Purple	8:30	10:30	930	0	0	0	0	111600	<Null>	TGardner
241368	5/27/2022 11:13	Quality Complaint	<Null>	South End	925	950	250	0	2	0	0	6250	S. Schueller	<Null>
241384	5/26/2022 15:26	Auto Flush	<Null>	Green	200	600	200	<Null>	<Null>	0	0	48000	S. Schueller	Hwy 62
241382	5/26/2022 15:23	Auto Flush	<Null>	Brown	200	600	120	<Null>	<Null>	0	0	28000	S. Schueller	Hwy 224
241376	5/26/2022 15:16	Auto Flush	<Null>	Pear Orchard	200	430	890	<Null>	<Null>	0	0	133500	S. Schueller	Plant
240972	5/26/2022 15:03	Residual	<Null>	Purple	150	200	350	0.4	2.2	0	0	3500	Water Quality	Flushing back from zone valve
240970	5/26/2022 14:45	Quality Complaint	<Null>	Green	1018	245	380	0	2.5	0	0	101460	S. Schueller	Air from leak
240971	5/26/2022 14:31	Residual	<Null>	Purple	144	231	2000	2	2.2	0	0	9000	Water Quality	<Null>
240969	5/26/2022 11:53	Quality Complaint	<Null>	Blue 2	1137	1152	530	2.7	3	0	0	7950	S. Schueller	<Null>
240968	5/26/2022 11:20	Residual	<Null>	Red	10.28	1115	250	1.6	3.6	0	0	11750	Water Quality	<Null>
241381	5/25/2022 15:22	Auto Flush	<Null>	Brown	200	600	120	<Null>	<Null>	0	0	28000	S. Schueller	Hwy 224
240569	5/25/2022 14:55	Residual	<Null>	Blue 3	145	253	380	0.65	2.5	0	0	25840	S. Schueller	<Null>
240568	5/25/2022 13:42	Residual	<Null>	Blue 3	100	140	380	0	2.5	0	0	15200	S. Schueller	<Null>
240172	5/25/2022 11:12	Residual	<Null>	Blue 3	1042	1110	200	0	2.5	0	0	5600	S. Schueller	<Null>
240171	5/25/2022 10:37	Residual	<Null>	Blue 3	1026	1036	380	2.2	2.5	0	0	3800	S. Schueller	<Null>
240170	5/25/2022 10:24	Residual	<Null>	Blue 3	1012	1022	380	2.3	2.5	0	0	3800	S. Schueller	<Null>
240169	5/25/2022 10:00	Quality Complaint	<Null>	Blue 3	925	958	150	2	3.5	0	0	4950	Water Quality	<Null>
240168	5/25/2022 9:57	Residual	<Null>	Blue 3	925	955	200	1.66	2.5	0	0	6000	S. Schueller	<Null>
241770	5/24/2022 20:45	Leak	Bank	Purple	4:30	7:00	400	0	0	0	0	60000	<Null>	On Call
241380	5/24/2022 15:22	Auto Flush	<Null>	Brown	200	600	120	<Null>	<Null>	0	0	28000	S. Schueller	Hwy 224
241375	5/24/2022 15:14	Auto Flush	<Null>	Pear Orchard	200	430	890	<Null>	<Null>	0	0	133500	S. Schueller	Plant
239768	5/24/2022 12:04	Quality Complaint	<Null>	Green	915	1145	150	0.53	2.2	0	0	22500	S. Schueller	<Null>
239378	5/23/2022 19:00	Residual	<Null>	Purple	1226	135	350	1.9	3.2	0	0	24150	Water Quality	<Null>
239379	5/23/2022 19:00	Residual	<Null>	Purple	200	300	200	0.2	1.8	0	0	12000	Water Quality	<Null>
241385	5/23/2022 15:27	Auto Flush	<Null>	Green	200	430	200	<Null>	<Null>	0	0	30000	S. Schueller	Hwy 84
241379	5/23/2022 15:21	Auto Flush	<Null>	Brown	200	600	120	<Null>	<Null>	0	0	28000	S. Schueller	Hwy 224
239380	5/23/2022 15:18	Quality Complaint	<Null>	Green	145	315	250	1	3.5	0	0	22500	S. Schueller	<Null>
241377	5/23/2022 15:17	Auto Flush	<Null>	Pear Orchard	200	430	200	<Null>	<Null>	0	0	30000	S. Schueller	Broadway
239377	5/23/2022 13:20	Residual	<Null>	Blue 3	1258	120	400	1.56	2.5	0	0	8800	S. Schueller	<Null>
239376	5/23/2022 12:53	Residual	<Null>	Blue 3	1235	1253	200	0.77	2.3	0	0	3600	S. Schueller	<Null>
239375	5/23/2022 12:23	Residual	<Null>	Blue 3	1208	1222	200	1.11	2.3	0	0	2800	S. Schueller	<Null>
239373	5/23/2022 12:07	Residual	<Null>	Blue 3	1150	1205	200	1.85	2.3	0	0	3000	S. Schueller	<Null>
241781	5/23/2022 11:39	Leak	<Null>	Green	3:45	5:45	930	0	0	0	0	111600	<Null>	On Call

239372	5/23/2022 11:00	Residual	<Null>	Purple	1050	1102	150	3.4	3.3	0	0	1800	Water Quality	<Null>
239374	5/23/2022 11:00	Residual	<Null>	Purple	1120	1215	150	1.5	3.3	0	0	8250	Water Quality	<Null>
239371	5/23/2022 10:35	Residual	<Null>	Blue 3	1010	1034	200	0.99	2.7	0	0	4800	S. Schueller	<Null>
239370	5/23/2022 10:30	Residual	<Null>	Purple	820	1008	250	0.6	3	0	0	27000	Water Quality	<Null>
239369	5/23/2022 10:07	Residual	<Null>	Blue 3	935	1005	200	1.77	2.5	0	0	6000	S. Schueller	<Null>
239368	5/23/2022 9:33	Residual	<Null>	Purple	834	928	200	0.1	3	0	0	10800	Water Quality	<Null>
238973	5/20/2022 14:03	Residual	<Null>	Blue 3	150	200	530	2.18	2.7	0	0	5300	S. Schueller	<Null>
238972	5/20/2022 13:46	Residual	<Null>	Blue 3	133	146	530	1.69	2.7	0	0	6890	S. Schueller	<Null>
238971	5/20/2022 13:27	Leak	<Null>	Blue 3	<Null>	<Null>	15	2.8	<Null>	0	0	216000	S. Schueller	Blowoff leaked for 10 days and flushing after fixed
238970	5/20/2022 13:26	Residual	<Null>	Blue 3	116	126	530	2.2	2.7	0	0	5300	S. Schueller	<Null>
238969	5/20/2022 13:12	Residual	<Null>	Blue 3	1253	103	530	2.09	2.7	0	0	5300	S. Schueller	<Null>
238968	5/20/2022 12:46	Residual	<Null>	Blue 3	1200	1246	600	0.83	2.7	0	0	27600	S. Schueller	<Null>
238568	5/20/2022 11:30	Residual	<Null>	Blue 3	1100	1130	400	1.5	2.8	0	0	12000	S. Schueller	<Null>
238168	5/20/2022 10:55	Residual	<Null>	Blue 3	1044	1054	380	2.11	2.8	0	0	3800	S. Schueller	<Null>
237770	5/20/2022 10:31	Residual	<Null>	Blue 3	1020	1030	400	2.8	2.8	0	0	4000	S. Schueller	<Null>
237769	5/20/2022 10:21	Residual	<Null>	Blue 3	1001	1011	200	2.2	2.8	0	0	2000	S. Schueller	<Null>
237768	5/20/2022 9:58	Residual	<Null>	Blue 3	947	957	340	2	2.8	0	0	3800	S. Schueller	<Null>
237369	5/20/2022 9:44	Residual	<Null>	Blue 3	933	943	530	2.01	2.8	0	0	5300	S. Schueller	<Null>
237368	5/20/2022 9:29	Residual	<Null>	Blue 3	919	929	530	1.88	2.7	0	0	5300	S. Schueller	<Null>
236969	5/19/2022 19:00	Residual	<Null>	Downtown	906	958	200	0	3.7	0	0	7800	Water Quality	<Null>
236981	5/19/2022 14:11	Residual	<Null>	Blue 3	118	210	450	1.9	3	0	0	23400	S. Schueller	<Null>
236980	5/19/2022 13:57	Residual	<Null>	Purple	148	159	550	2.3	3.8	0	0	6050	Water Quality	<Null>
236979	5/19/2022 13:45	Residual	<Null>	Purple	133	143	550	3.5	3.5	0	0	5500	Water Quality	<Null>
236978	5/19/2022 13:27	Residual	<Null>	Purple	107	125	350	4	4.6	0	0	6300	Water Quality	<Null>
236977	5/19/2022 13:16	Residual	<Null>	Blue 3	1255	115	400	1.06	2.6	0	0	8000	S. Schueller	<Null>
236976	5/19/2022 13:02	Residual	<Null>	Purple	1245	100	350	3.3	4.3	0	0	5250	Water Quality	<Null>
236975	5/19/2022 12:50	Residual	<Null>	Blue 3	1225	1250	200	1.94	2.4	0	0	5000	S. Schueller	<Null>
236974	5/19/2022 12:20	Residual	<Null>	Blue 3	1143	1220	200	1.02	2.9	0	0	7400	S. Schueller	<Null>
236973	5/19/2022 11:30	Residual	<Null>	Blue 3	1110	1128	200	1.63	2.8	0	0	3600	S. Schueller	<Null>
236971	5/19/2022 10:43	Residual	<Null>	Blue 3	1010	1042	200	1.81	2.9	0	0	6400	S. Schueller	<Null>
236970	5/19/2022 10:08	Residual	<Null>	Blue 3	950	1008	200	1.99	3	0	0	3600	S. Schueller	<Null>
236968	5/19/2022 9:45	Residual	<Null>	Blue 3	925	945	200	2.2	2.6	0	0	4000	S. Schueller	<Null>
236176	5/18/2022 15:01	Quality Complaint	<Null>	Green	211	300	380	3.7	3.7	0	0	18620	S. Schueller	<Null>
241771	5/18/2022 10:49	Leak	Osborne	Blue 1	8:45	9:45	400	0	0	0	0	24000	<Null>	JS
236175	5/18/2022 10:47	Residual	<Null>	Yellow	1008	1045	100	0.1	2.6	0	0	3700	Water Quality	<Null>
236174	5/18/2022 7:58	Residual	<Null>	Yellow	138	148	150	0.3	2.7	0	0	1500	Water Quality	<Null>
236173	5/18/2022 7:57	Residual	<Null>	Yellow	105	125	150	2.5	2.6	0	0	3000	Water Quality	<Null>
236172	5/18/2022 7:55	Residual	<Null>	Yellow	1233	1245	150	2.3	2.6	0	0	1950	Water Quality	<Null>
236171	5/18/2022 7:53	Residual	<Null>	Yellow	1150	1224	150	0.6	2.4	0	0	3600	Water Quality	<Null>
236170	5/18/2022 7:52	Residual	<Null>	Yellow	1047	1123	150	0.8	3.2	0	0	5400	Water Quality	<Null>
236169	5/18/2022 7:50	Residual	<Null>	Yellow	935	1010	100	0.7	2.4	0	0	3500	Water Quality	<Null>
236168	5/18/2022 7:48	Residual	<Null>	Yellow	845	915	200	0.1	2.5	0	0	6000	Water Quality	<Null>
235773	5/17/2022 17:08	Leak	<Null>	Purple	4:00	6:30	250	0	0	0	0	22500	Other	<Null>
235772	5/17/2022 17:05	Leak	<Null>	Blue 2	8:00	12:00	750	0	0	0	0	180000	Other	<Null>
241778	5/17/2022 11:32	Leak	<Null>	Blue 2	10:45	11:15	675	0	0	0	0	20250	<Null>	<Null>
241777	5/17/2022 11:29	Leak	<Null>	Purple	2:30	4:30	250	0	0	0	0	30000	<Null>	On Call
241776	5/16/2022 11:27	Leak	<Null>	Green	8:30	9:30	70	0	0	0	0	4200	<Null>	<Null>
235368	5/13/2022 19:00	Leak	<Null>	Yellow	<Null>	<Null>	<Null>	<Null>	<Null>	0	0	50000	S. Schueller	<Null>

235384	5/13/2022 14:44	Auto Flush	<Null>	Green	200	430	350	<Null>	2.8	0	0	52500	S. Schueller	<Null>
235383	5/13/2022 14:42	Auto Flush	<Null>	Green	200	430	250	<Null>	1.37	0	0	37500	S. Schueller	In meter pit
235381	5/13/2022 14:40	Auto Flush	<Null>	Green	200	430	200	<Null>	2.2	0	0	30000	S. Schueller	Hwy 84
235378	5/13/2022 14:35	Auto Flush	<Null>	Brown	200	600	120	<Null>	2	0	0	28000	S. Schueller	Hwy 224
235373	5/13/2022 14:30	Auto Flush	<Null>	Pear Orchard	200	430	200	<Null>	2	0	0	30000	S. Schueller	Broadway
235369	5/13/2022 7:38	Auto Flush	<Null>	Yellow	200	430	250	<Null>	2.7	0	0	37500	S. Schueller	<Null>
235379	5/12/2022 14:37	Auto Flush	<Null>	Green	200	600	200	<Null>	1.79	0	0	48000	S. Schueller	Hwy 62
235377	5/12/2022 14:35	Auto Flush	<Null>	Brown	200	600	120	<Null>	<Null>	0	0	28000	S. Schueller	Hwy 224
235371	5/12/2022 14:26	Auto Flush	<Null>	Pear Orchard	200	430	890	<Null>	1.6	0	0	133500	S. Schueller	Plant
234971	5/11/2022 14:46	Quality Complaint		Downtown	215	245	530	2	3	0	<Null>	15900	S. Schueller	
235376	5/11/2022 14:34	Auto Flush	<Null>	Brown	200	600	120	<Null>	<Null>	0	0	28000	S. Schueller	Hwy 224
234970	5/11/2022 13:29	Residual		Blue 3	1240	1250	380	1.8	2.8	0	0	3800	S. Schueller	
234969	5/11/2022 13:27	Residual		Blue 3	100	125	280	1.9	2.8	0	0	9500	S. Schueller	
234968	5/11/2022 11:07	Residual		Blue 3	945	1105	300	1.9	2.8	0	0	22500	S. Schueller	Blowoff is still running .. I call Trevor and made Workorder
235370	5/10/2022 19:00	Auto Flush	<Null>	Pear Orchard	200	430	890	<Null>	<Null>	0	0	133500	S. Schueller	Plant
235771	5/10/2022 17:03	Leak	<Null>	Red	8:30	10:30	350	0	0	0	0	42000	Other	<Null>
235770	5/10/2022 17:00	Leak	<Null>	Yellow	8:30	10:30	350	0	0	0	0	42000	Other	<Null>
235375	5/10/2022 14:33	Auto Flush	<Null>	Brown	200	600	120	<Null>	<Null>	0	0	28000	S. Schueller	Hwy 224
234573	5/10/2022 14:01	Quality Complaint		Green	115	200	250	0.72	2.8	0	0	11250	S. Schueller	
234572	5/10/2022 13:31	Leak		Yellow	1150	127	150	0	2.8	0	0	14550	Water Quality	
234571	5/10/2022 12:48	Residual		Yellow	1205	1245	200	0.7	2.7	0	0	8000	Water Quality	
234570	5/10/2022 11:46	Residual		Yellow	1100	1145	150	0.1	2.9	0	0	6750	Water Quality	
241775	5/10/2022 11:24	Leak	<Null>	Red	10:30	11:45	525	0	0	0	0	39375	<Null>	JStrader
241774	5/10/2022 11:22	Leak	<Null>	Yellow	10:45	12:30	450	0	0	0	0	47250	<Null>	JStrader
234569	5/10/2022 10:51	Residual		Yellow	1015	1050	75	2.4	2.7	0	0	2625	Water Quality	
234568	5/10/2022 10:05	Residual		Yellow	923	1002	200	2.5	3	0	0	7800	Water Quality	
235769	5/9/2022 16:58	Leak	<Null>	Downtown	8:30	10:30	750	0	0	0	0	90000	Other	<Null>
234172	5/9/2022 14:43	Residual		Blue 3	1255	239	200	0	3	0	0	20800	S. Schueller	
235382	5/9/2022 14:42	Auto Flush	<Null>	Green	200	430	250	<Null>	<Null>	0	0	37500	S. Schueller	In meter pit
235380	5/9/2022 14:39	Auto Flush	<Null>	Green	200	430	200	<Null>	<Null>	0	0	30000	S. Schueller	Hwy 84
235374	5/9/2022 14:32	Auto Flush	<Null>	Brown	200	600	120	<Null>	<Null>	0	0	28000	S. Schueller	Hwy 224
235372	5/9/2022 14:29	Auto Flush	<Null>	Pear Orchard	200	430	200	<Null>	<Null>	0	0	30000	S. Schueller	Broadway
234171	5/9/2022 14:21	Residual		Pear Orchard	203	220	0	2.1	2.4	0	0	7650	Water Quality	
234170	5/9/2022 13:58	Residual		Pear Orchard	147	157	400	1.2	2.4	0	0	4000	Water Quality	
234169	5/9/2022 13:42	Residual		Pear Orchard	125	140	400	0.5	2.7	0	0	6000	Water Quality	
234168	5/9/2022 12:51	Residual		Blue 3	1238	1250	150	0.59	3.1	0	0	1800	S. Schueller	
241773	5/9/2022 11:06	Leak	<Null>	Downtown	8:00	10:45	100	0	0	0	0	16500	<Null>	TG
233795	5/6/2022 13:51	Residual		Blue 3	134	144	250	0.99	2.8	0	0	2500	S. Schueller	
233794	5/6/2022 13:30	Residual		Blue 3	112	128	250	1.08	2.8	0	0	4000	S. Schueller	
233793	5/6/2022 12:56	Residual		Blue 3	1241	1251	350	2	2.9	0	0	3500	S. Schueller	
233792	5/6/2022 12:39	Residual		Blue 3	1223	1237	350	1.71	2.9	0	0	4900	S. Schueller	
233791	5/6/2022 12:05	Residual		Blue 3	1138	1202	350	2	3.3	0	0	8750	S. Schueller	
233790	5/6/2022 10:58	Residual		Pear Orchard	1043	1057	500	1.6	2.4	0	0	7000	Water Quality	
233789	5/6/2022 10:37	Residual		Pear Orchard	1016	1035	650	0.3	2.8	0	0	12350	Water Quality	
233788	5/6/2022 9:03	Auto Flush		Purple	200	430	350	<Null>	<Null>	0	0	52500	S. Schueller	
233787	5/6/2022 9:02	Auto Flush		Green	200	430	250	<Null>	<Null>	0	0	37500	S. Schueller	In meter pit
233785	5/6/2022 9:00	Auto Flush		Green	200	430	200	<Null>	<Null>	0	0	30000	S. Schueller	Hwy 84
233782	5/6/2022 8:57	Auto Flush		Brown	200	600	120	<Null>	<Null>	0	0	28000	S. Schueller	Hwy 224

233775	5/6/2022 8:50	Auto Flush	Pear Orchard	200	430	200	<Null>	<Null>	0	0	30000	S. Schueller	Broadway	
233771	5/6/2022 8:46	Auto Flush	Pear Orchard	200	600	200	<Null>	<Null>	0	0	48000	S. Schueller	Commerce	
233769	5/6/2022 8:44	Auto Flush	Yellow	200	430	250	<Null>	<Null>	0	0	37500	S. Schueller		
233768	5/6/2022 8:43	Leak	Yellow			0	<Null>	<Null>	0	0	50000	S. Schueller	Auto flusher is leaking	
232981	5/5/2022 15:37	Other	<Null>	Blue 1	130	330	1100	<Null>	<Null>	<Null>	<Null>	132000	Maintenance	<Null>
232980	5/5/2022 14:52	Quality Complaint	South End	1:55 PM	2:25 PM	250	0	0	0	0	7500	Other		
232979	5/5/2022 14:05	Residual	Pear Orchard	200	205	400	2.6	2.9	0	0	2000	Water Quality		
232978	5/5/2022 13:57	Residual	Pear Orchard	148	155	150	2.6	3	0	0	1050	Water Quality		
232977	5/5/2022 13:42	Residual	Pear Orchard	133	140	150	2.2	2.7	0	0	1050	Water Quality		
232976	5/5/2022 13:30	Residual	Pear Orchard	1250	127	425	2.2	2.7	0	0	15725	Water Quality		
232975	5/5/2022 12:27	Residual	Pear Orchard	1215	1226	400	1.6	2.6	0	0	4400	Water Quality		
232974	5/5/2022 11:36	Residual	Pear Orchard	1120	1130	400	1.2	3	0	0	4000	Water Quality		
232973	5/5/2022 11:17	Residual	Pear Orchard	1100	1115	400	2.2	3.2	0	0	6000	Water Quality		
232972	5/5/2022 10:56	Residual	Pear Orchard	1045	1055	400	2.4	2.9	0	0	4000	Water Quality		
232971	5/5/2022 10:41	Residual	Pear Orchard	1026	1040	400	2.9	2.6	0	0	5600	Water Quality		
233368	5/5/2022 10:19	Residual	Pear Orchard	1005	1018	400	2.9	2.9	0	0	5200	Water Quality		
232970	5/5/2022 10:00	Residual	Pear Orchard	943	958	350	1.6	2.6	0	0	5250	Water Quality		
232969	5/5/2022 9:36	Residual	Pear Orchard	923	934	550	0.2	2.6	0	0	6050	Water Quality		
232968	5/5/2022 9:21	Residual	Pear Orchard	910	920	550	0.3	2.4	0	0	5500	Water Quality		
233783	5/5/2022 8:58	Auto Flush	Green	200	600	200	<Null>	<Null>	0	0	48000	S. Schueller	Hwy 62	
233781	5/5/2022 8:56	Auto Flush	Brown	200	600	120	<Null>	<Null>	0	0	28000	S. Schueller	Hwy 224	
233777	5/5/2022 8:53	Auto Flush	Brown	100	130	100	<Null>	<Null>	0	0	3000	S. Schueller	By the tank	
233773	5/5/2022 8:48	Auto Flush	Pear Orchard	200	430	890	<Null>	<Null>	0	0	133500	S. Schueller	Plant	
232182	5/4/2022 15:12	Residual	Blue 3	230	310	200	<Null>	2.4	0	0	8000	S. Schueller	Hard time getting on the valve	
232181	5/4/2022 14:25	Residual	Blue 3	200	225	200	1.1	2.4	0	0	5000	S. Schueller		
232180	5/4/2022 13:07	Residual	Pear Orchard	1252	106	350	2.9	2.8	0	0	4900	Water Quality		
232179	5/4/2022 12:37	Residual	Pear Orchard	1221	1234	350	1.9	2.6	0	0	4550	Water Quality		
232178	5/4/2022 12:09	Residual	Pear Orchard	1157	1207	550	3.1	2.9	0	0	5500	Water Quality		
232177	5/4/2022 11:47	Residual	Pear Orchard	1137	1147	550	2.5	2.8	0	0	5500	Water Quality		
232176	5/4/2022 11:46	Residual	Blue 3	1136	1146	200	0.84	2.4	0	0	2000	S. Schueller		
232174	5/4/2022 11:30	Residual	Pear Orchard	1115	1127	550	2.4	2.9	0	0	6600	Water Quality		
232173	5/4/2022 11:23	Residual	Blue 3	1111	1122	350	1.13	2.4	0	0	3500	S. Schueller		
232172	5/4/2022 11:07	Residual	Pear Orchard	1052	1107	550	0.3	2.6	0	0	8250	Water Quality		
232171	5/4/2022 11:06	Residual	Blue 3	1026	1106	350	1.09	2.9	0	0	10500	S. Schueller		
232170	5/4/2022 10:47	Residual	Pear Orchard	1040	1045	550	1.4	3	0	0	0	Water Quality		
232568	5/4/2022 10:23	Residual	Blue 3	1002	1022	350	2	2.1	0	0	7000	S. Schueller		
232169	5/4/2022 10:21	Residual	Downtown	922	1017	200	0.2	3.2	0	0	11000	Water Quality		
232168	5/4/2022 9:57	Residual	Blue 3	945	955	200	1.61	2	0	0	2000	S. Schueller		
233780	5/4/2022 8:55	Auto Flush	Brown	200	600	120	<Null>	<Null>	0	0	28000	S. Schueller	Hwy 224	
231776	5/3/2022 12:58	Residual	Blue 3	1237	1257	200	0	3.1	0	0	4000	S. Schueller		
231775	5/3/2022 12:54	Residual	Pear Orchard	1240	1252	350	2.4	2.5	0	0	4200	Water Quality		
231774	5/3/2022 12:31	Residual	Blue 3	1219	1231	200	2.2	3	0	0	2400	S. Schueller		
231773	5/3/2022 12:13	Residual	Blue 3	1150	1212	0	2	2.7	0	0	4400	S. Schueller		
231772	5/3/2022 11:42	Residual	Blue 3	1125	1142	200	1.73	3	0	0	3400	S. Schueller	Hose across the driveway	
232175	5/3/2022 11:32	Residual	Pear Orchard	103	115	350	3.3	3.2	0	0	4200	Water Quality		
231771	5/3/2022 11:09	Residual	Blue 3	1100	1108	350	2.3	2.7	0	0	2800	S. Schueller	Water ran to house	
231770	5/3/2022 10:56	Residual	Blue 3	1034	1054	350	2.3	3	0	0	7000	S. Schueller		
231769	5/3/2022 10:23	Residual	Blue 3	1000	1018	350	1.4	2.5	0	0	6300	S. Schueller	With hoses ground is blowing up	
231768	5/3/2022 9:41	Residual	Blue 3	930	940	200	3	3	0	0	2000	S. Schueller		

233779	5/3/2022 8:55	Auto Flush		Brown	200	600	120	<Null>	<Null>	0	0	28000	S. Schueller	Hwy 224
233776	5/3/2022 8:52	Auto Flush		Brown	100	130	100	<Null>	<Null>	0	0	3000	S. Schueller	By the tank
233772	5/3/2022 8:47	Auto Flush		Pear Orchard	200	430	890	<Null>	<Null>	0	0	133500	S. Schueller	Plant
235768	5/2/2022 16:55	Leak	<Null>	Blue 1	8:30	10:30	100	0	0	0	0	12000	Other	<Null>
233786	5/2/2022 9:01	Auto Flush		Green	200	430	250	<Null>	<Null>	0	0	37500	S. Schueller	In meter pit
233784	5/2/2022 8:59	Auto Flush		Green	200	430	200	<Null>	<Null>	0	0	30000	S. Schueller	Hwy 84
233778	5/2/2022 8:54	Auto Flush		Brown	200	600	120	<Null>	<Null>	0	0	28000	S. Schueller	Hwy 224
233774	5/2/2022 8:50	Auto Flush		Pear Orchard	200	430	200	<Null>	<Null>	0	0	30000	S. Schueller	Broadway
233770	5/2/2022 8:45	Auto Flush		Pear Orchard	200	600	200	<Null>	<Null>	0	0	48000	S. Schueller	Commerce
241772	5/1/2022 11:01	Leak	<Null>	Blue 2	10:00	12:30	150	0	0	0	0	13500	<Null>	On Call
231398	4/29/2022 14:22	Residual		Pear Orchard	210	221	500	3	2.6	0	0	5500	Water Quality	
231397	4/29/2022 14:00	Residual		Pear Orchard	145	158	450	3	2.6	0	0	5850	Water Quality	
231396	4/29/2022 13:39	Residual		Pear Orchard	117	137	0	0.3	2.7	0	0	9000	Water Quality	
231395	4/29/2022 13:11	Residual		Pear Orchard	1258	108	450	2.2	3.3	0	0	4500	Water Quality	
231394	4/29/2022 11:29	Quality Complaint		Blue 1	1100	1130	380	0.43	2.7	0	0	11400	S. Schueller	
231393	4/29/2022 11:00	Residual		Pear Orchard	1046	1058	550	2.5	2.7	0	0	6600	Water Quality	
231392	4/29/2022 10:41	Residual		Pear Orchard	1024	1040	200	3.1	2.6	0	0	3200	Water Quality	
231391	4/29/2022 10:40	Residual		Pear Orchard	1026	1037	200	3.5	2.6	0	0	2200	Water Quality	
231390	4/29/2022 10:18	Residual		Pear Orchard	1003	1013	200	2.6	2.8	0	0	200	Water Quality	
231389	4/29/2022 10:17	Residual		Pear Orchard	1001	1015	200	2.7	2.8	0	0	2800	Water Quality	
231388	4/29/2022 9:57	Residual		Pear Orchard	941	955	200	2.6	2.8	0	0	2800	Water Quality	
231387	4/29/2022 9:36	Residual		Pear Orchard	912	931	200	2.9	2.7	0	0	3800	Water Quality	
231386	4/29/2022 9:35	Residual		Pear Orchard	910	933	200	2.4	2.7	0	0	4600	Water Quality	
231385	4/29/2022 8:16	Auto Flush		Purple	200	430	350	<Null>	<Null>	0	0	52500	S. Schueller	
231384	4/29/2022 8:14	Auto Flush		Green	200	430	250	<Null>	2.3	0	0	37500	S. Schueller	In meter pit
231383	4/29/2022 8:13	Auto Flush		Green	200	430	200	<Null>	<Null>	0	0	30000	S. Schueller	Hwy 84
231380	4/29/2022 8:07	Auto Flush		Brown	200	600	120	<Null>	<Null>	0	0	280000	S. Schueller	Hwy 224
231373	4/29/2022 7:59	Auto Flush		Pear Orchard	200	430	200	<Null>	<Null>	0	0	30000	S. Schueller	Broadway
231368	4/29/2022 7:52	Leak		Yellow			0	<Null>	<Null>	0	0	50000	S. Schueller	
230989	4/28/2022 14:32	Residual		Pear Orchard	215	230	200	3.2	3.1	0	0	3000	Water Quality	
230988	4/28/2022 14:31	Residual		Pear Orchard	213	228	200	3.3	3	0	0	3000	Water Quality	
230987	4/28/2022 14:06	Residual		Pear Orchard	143	204	550	2.3	3	0	0	11500	Water Quality	
230986	4/28/2022 13:34	Residual		Pear Orchard	122	132	550	2.1	2.7	0	0	5500	Water Quality	
230985	4/28/2022 13:16	Residual		Pear Orchard	1258	115	550	0.5	2.8	0	0	9350	Water Quality	
230984	4/28/2022 13:03	Quality Complaint		South End	1251	101	380	0.47	2.2	0	0	3800	S. Schueller	Put on 3 month flushing list
230983	4/28/2022 12:51	Residual		Pear Orchard	1235	1249	550	0.6	2.8	0	0	7700	Water Quality	
230982	4/28/2022 12:27	Residual		Pear Orchard	1212	1225	550	3	2.8	0	0	5500	Water Quality	
230981	4/28/2022 12:08	Residual		Green	1141	1208	380	0.59	2.6	0	0	10260	S. Schueller	
230980	4/28/2022 12:02	Residual		Pear Orchard	1152	1202	550	2.9	2.6	0	0	5500	Water Quality	
230979	4/28/2022 11:44	Residual		Pear Orchard	1122	1143	550	0.5	2.8	0	0	11550	Water Quality	
230978	4/28/2022 11:34	Residual		Green	1112	1133	380	0.62	2.3	0	0	7980	S. Schueller	
230977	4/28/2022 11:16	Residual		Pear Orchard	1102	1115	550	2.9	2.7	0	0	7150	Water Quality	
230976	4/28/2022 11:06	Residual		Green	1046	1106	200	2.3	2.5	0	0	4000	S. Schueller	
230975	4/28/2022 10:46	Residual		Pear Orchard	1035	1045	550	1.1	2.9	0	0	5500	Water Quality	
230974	4/28/2022 10:34	Residual		Green	942	1032	250	0	3.1	0	0	12500	S. Schueller	
230973	4/28/2022 10:29	Residual		Pear Orchard	1020	1028	600	2.9	3	0	0	4800	Water Quality	
230972	4/28/2022 10:16	Residual		Pear Orchard	1007	1015	600	3	3	0	0	4800	Water Quality	
230971	4/28/2022 10:01	Residual		Pear Orchard	947	1000	600	1.7	3	0	0	7800	Water Quality	
230970	4/28/2022 9:42	Residual		Pear Orchard	932	942	650	2.9	3	0	0	6500	Water Quality	

230969	4/28/2022 9:27	Residual	Pear Orchard	922	927	600	2.9	2.9	0	0	3000	Water Quality	
230968	4/28/2022 9:19	Residual	Pear Orchard	905	917	750	1	2.6	0	0	9000	Water Quality	
231381	4/28/2022 8:10	Auto Flush	Green	200	600	200	<Null>	<Null>	0	0	48000	S. Schueller	Hwy 62
231379	4/28/2022 8:05	Auto Flush	Brown	200	600	120	<Null>	<Null>	0	0	28000	S. Schueller	Hwy 224
231375	4/28/2022 8:01	Auto Flush	Brown	100	130	100	<Null>	<Null>	0	0	3000	S. Schueller	By the tank
231371	4/28/2022 7:57	Auto Flush	Pear Orchard	200	600	890	<Null>	<Null>	0	0	133500	S. Schueller	Plant
230575	4/27/2022 14:59	Residual	Pear Orchard	210	300	350	1.8	1.7	0	0	17500	Water Quality	
230574	4/27/2022 14:52	Residual	Green	120	250	200	2	3.1	0	0	26000	S. Schueller	
230573	4/27/2022 10:58	Residual	Pear Orchard	1023	1057	350	1.8	1.6	0	0	11900	Water Quality	
230572	4/27/2022 10:50	Residual	Green	1009	1049	350	0	2.4	0	0	14000	S. Schueller	
230571	4/27/2022 9:57	Residual	Green	933	953	200	2.4	2.4	0	0	4000	S. Schueller	
230570	4/27/2022 9:56	Residual	Green			<Null>	<Null>	2.4	0	0	<Null>	S. Schueller	
230569	4/27/2022 9:55	Residual	Green			<Null>	<Null>	2.4	0	0	<Null>	S. Schueller	
230568	4/27/2022 9:17	Residual	Green	900	915	380	1	2.3	0	0	5700	S. Schueller	
231378	4/27/2022 8:04	Auto Flush	Brown	200	600	28000	<Null>	<Null>	0	0	28000	S. Schueller	Hwy 224
230176	4/26/2022 15:00	Residual	Red	235	300	20	0.4	0.5	0	0	500	Water Quality	
230175	4/26/2022 14:20	Residual	Red	200	216	150	0.9	3	0	0	2400	Water Quality	
230174	4/26/2022 13:44	Residual	Red	133	143	350	3	3.2	0	0	3500	Water Quality	
230173	4/26/2022 13:27	Residual	Red	122	126	350	2	3.2	0	0	1400	Water Quality	
230172	4/26/2022 13:15	Residual	Red	1255	114	350	0.2	3.5	0	0	6650	Water Quality	
230171	4/26/2022 12:47	Residual	Blue 3	1205	1235	380	0	3.2	0	0	11400	S. Schueller	380 gpm all the way open
230170	4/26/2022 12:45	Residual	Red	1231	1245	150	2.7	3.2	0	0	2100	Water Quality	
230169	4/26/2022 12:18	Residual	Red	1135	1215	150	0.4	2.6	0	0	6000	Water Quality	
230168	4/26/2022 11:25	Residual	Red	910	1122	200	0.1	2.9	0	0	26400	Water Quality	
231377	4/26/2022 8:03	Auto Flush	Brown	200	600	120	<Null>	<Null>	0	0	28000	S. Schueller	Hwy 224
231374	4/26/2022 8:01	Auto Flush	Brown	100	130	100	<Null>	<Null>	0	0	3000	S. Schueller	By the tank
231370	4/26/2022 7:57	Auto Flush	Pear Orchard	200	600	890	<Null>	<Null>	0	0	133500	S. Schueller	Plant
229773	4/25/2022 14:18	Residual	Red	143	217	150	0.1	2.5	0	0	5100	Water Quality	
229772	4/25/2022 13:37	Residual	Red	125	135	150	3.4	2.5	0	0	1500	Water Quality	
229771	4/25/2022 12:59	Residual	Red	1238	1256	250	0	2.6	0	0	4500	Water Quality	
229770	4/25/2022 12:22	Residual	Red	1202	1220	150	0	3	0	0	2700	Water Quality	
229769	4/25/2022 12:06	Residual	Red	1106	1118	250	2.8	2.8	0	0	3000	Water Quality	
229768	4/25/2022 12:05	Residual	Red	1138	1148	250	2.8	2.8	0	0	2500	Water Quality	
231382	4/25/2022 8:12	Auto Flush	Green	200	430	200	<Null>	<Null>	0	0	30000	S. Schueller	Hwy 84
231376	4/25/2022 8:03	Auto Flush	Brown	200	600	120	<Null>	<Null>	0	0	28000	S. Schueller	Hwy 224
231372	4/25/2022 7:58	Auto Flush	Pear Orchard	200	430	200	<Null>	<Null>	0	0	30000	S. Schueller	Broadway
231369	4/25/2022 7:55	Auto Flush	Pear Orchard	200	600	200	<Null>	1.1	0	0	48000	S. Schueller	Commerce
228988	4/22/2022 8:46	Auto Flush	Purple	200	430	350	<Null>	<Null>	0	0	52500	S. Schueller	
228987	4/22/2022 8:45	Auto Flush	Green	200	430	250	<Null>	<Null>	0	0	37500	S. Schueller	In meter pit
228984	4/22/2022 8:41	Auto Flush	Green	200	430	200	<Null>	<Null>	0	0	30000	S. Schueller	Hwy 84
228982	4/22/2022 8:37	Auto Flush	Brown	200	600	120	<Null>	<Null>	0	0	28000	S. Schueller	Hwy 224
228975	4/22/2022 8:30	Auto Flush	Pear Orchard	200	430	200	<Null>	<Null>	0	0	30000	S. Schueller	Broadway
228971	4/22/2022 8:26	Auto Flush	Pear Orchard	200	600	200	<Null>	<Null>	0	0	48000	S. Schueller	Commerce
228969	4/22/2022 8:22	Auto Flush	Yellow	200	430	250	<Null>	<Null>	0	0	37500	S. Schueller	
228968	4/22/2022 8:21	Leak	Yellow	<Null>		<Null>	<Null>	<Null>	0	0	50000	S. Schueller	Auto flusher is leaking
228568	4/21/2022 9:59	Residual	Downtown	830	950	150	0	3.1	0	0	12000	Water Quality	
228983	4/21/2022 8:38	Auto Flush	Green	200	600	200	<Null>	<Null>	0	0	48000	S. Schueller	Hwy 62
228981	4/21/2022 8:36	Auto Flush	Brown	200	600	120	<Null>	<Null>	0	0	28000	S. Schueller	Hwy 224
228977	4/21/2022 8:32	Auto Flush	Brown	100	130	100	<Null>	<Null>	0	0	3000	S. Schueller	By the tank

228973	4/21/2022 8:28	Auto Flush	Pear Orchard	200	430	890	<Null>	<Null>	0	0	133500	S. Schueller	Plant
228980	4/20/2022 8:35	Auto Flush	Brown	200	600	120	<Null>	<Null>	0	0	28000	S. Schueller	Hwy 224
228986	4/19/2022 8:44	Auto Flush	Green	200	430	250	<Null>	<Null>	0	0	37500	S. Schueller	In meter pit
228979	4/19/2022 8:34	Auto Flush	Brown	200	600	120	<Null>	<Null>	0	0	28000	S. Schueller	Hwy 224
228976	4/19/2022 8:32	Auto Flush	Brown	100	130	100	<Null>	<Null>	0	0	3000	S. Schueller	By the tank
228972	4/19/2022 8:27	Auto Flush	Pear Orchard	200	430	890	<Null>	<Null>	0	0	133500	S. Schueller	Plant
228168	4/18/2022 15:04	Residual	Red	930	300	450	350	3.7	0	0	148500	Water Quality	
228985	4/18/2022 8:43	Auto Flush	Green	200	430	250	<Null>	<Null>	0	0	37500	S. Schueller	In meter pit
229368	4/18/2022 8:40	Auto Flush	Green	200	430	200	<Null>	<Null>	0	0	30000	S. Schueller	Hwy 84
228978	4/18/2022 8:34	Auto Flush	Brown	200	600	120	<Null>	<Null>	0	0	28000	S. Schueller	Hwy 224
228974	4/18/2022 8:29	Auto Flush	Pear Orchard	200	430	200	<Null>	<Null>	0	0	30000	S. Schueller	Broadway
228970	4/18/2022 8:25	Auto Flush	Pear Orchard	200	600	200	<Null>	<Null>	0	0	48000	S. Schueller	Commerce
227789	4/15/2022 15:51	Auto Flush	Purple	200	430	350	<Null>	<Null>	0	0	52500	S. Schueller	
227788	4/15/2022 15:50	Auto Flush	Green	200	430	250	<Null>	<Null>	0	0	37500	S. Schueller	In meter pit
227785	4/15/2022 15:48	Auto Flush	Green	200	430	200	<Null>	<Null>	0	0	30000	S. Schueller	Hwy 84
227782	4/15/2022 15:44	Auto Flush	Brown	200	600	120	<Null>	<Null>	0	0	28000	S. Schueller	Hwy 224
227775	4/15/2022 15:38	Auto Flush	Pear Orchard	200	430	200	<Null>	<Null>	0	0	30000	S. Schueller	Broadway
227773	4/15/2022 15:36	Auto Flush	Pear Orchard	200	430	890	<Null>	<Null>	0	0	133500	S. Schueller	Plant
227771	4/15/2022 15:34	Auto Flush	Pear Orchard	200	600	200	<Null>	<Null>	0	0	48000	S. Schueller	Commerce
227769	4/15/2022 15:32	Auto Flush	Yellow	200	430	250	<Null>	<Null>	0	0	37500	S. Schueller	
227768	4/15/2022 15:31	Leak	Yellow			0	<Null>	<Null>	0	0	50000	S. Schueller	Auto flusher is leaking
227783	4/14/2022 15:45	Auto Flush	Green	200	600	200	<Null>	<Null>	0	0	48000	S. Schueller	Hwy 62
227781	4/14/2022 15:44	Auto Flush	Brown	200	600	120	<Null>	<Null>	0	0	28000	S. Schueller	Hwy 224
227777	4/14/2022 15:40	Auto Flush	Brown	100	130	100	<Null>	<Null>	0	0	3000	S. Schueller	By the tank
216978	4/14/2022 14:40	Residual	Blue 2			0	0	0	0	0	0		Hydrant broke
227369	4/14/2022 14:33	Quality Complaint	Downtown	110	230	100	3.2	3.6	0	0	8000	Water Quality	Flushed F/H @ 226 Helmwood
227368	4/14/2022 10:10	Residual	Red	824	1000	450	3	3.2	0	0	43200	Water Quality	
227780	4/13/2022 15:43	Auto Flush	Brown	200	600	120	<Null>	<Null>	0	0	28000	S. Schueller	Hwy 224
226972	4/13/2022 15:33	Investigative Sample	Red	1147	245	450	300	4.2	0	0	80100	Water Quality	
226971	4/13/2022 11:26	Residual	Red	1115	1125	350	2.9	2.9	0	0	3500	Water Quality	
226970	4/13/2022 11:08	Residual	Red	940	1105	200	0.2	2.9	0	0	17000	Water Quality	
226969	4/13/2022 9:43	Residual	Red	910	920	150	3.3	3.3	0	0	1500	Water Quality	
226968	4/13/2022 7:41	Quality Complaint	Green	1138	132	350	2.2	2.9	0	0	39900	Water Quality	
227787	4/12/2022 15:49	Auto Flush	Green	200	430	250	<Null>	<Null>	0	0	37500	S. Schueller	In meter pit
227779	4/12/2022 15:42	Auto Flush	Brown	200	600	120	<Null>	<Null>	0	0	28000	S. Schueller	Hwy 224
227776	4/12/2022 15:39	Auto Flush	Brown	100	130	100	<Null>	<Null>	0	0	3000	S. Schueller	By the tank
227772	4/12/2022 15:35	Auto Flush	Pear Orchard	200	430	890	<Null>	<Null>	0	0	133500	S. Schueller	Plant
226591	4/12/2022 11:03	Leak	<Null>	Blue 2	1030	1100	50	<Null>	2.83	<Null>	<Null>	Maintenance	<Null>
227786	4/11/2022 15:49	Auto Flush	Green	200	430	250	<Null>	<Null>	0	0	37500	S. Schueller	In meter pit
227784	4/11/2022 15:47	Auto Flush	Green	200	430	200	<Null>	<Null>	0	0	30000	S. Schueller	Hwy 84
227778	4/11/2022 15:41	Auto Flush	Brown	200	600	120	<Null>	<Null>	0	0	28000	S. Schueller	Hwy 224
227774	4/11/2022 15:37	Auto Flush	Pear Orchard	200	430	200	<Null>	<Null>	0	0	30000	S. Schueller	Broadway
227770	4/11/2022 15:33	Auto Flush	Pear Orchard	200	600	200	<Null>	<Null>	0	0	48000	S. Schueller	Commerce
226568	4/11/2022 11:00	Residual	Red	1100	140	450	0.8	3.1	0	0	72000	Water Quality	
226168	4/10/2022	Leak	Poplar trace	Blue 2	12:00	11:48	100	<Null>	3	<Null>	<Null>	Maintenance	<Null>
226590	4/8/2022 10:49	Auto Flush	Purple	200	430	350	<Null>	<Null>	0	0	52500	S. Schueller	
226589	4/8/2022 10:48	Auto Flush	Green	200	430	250	<Null>	<Null>	0	0	37500	S. Schueller	In meter pit
226586	4/8/2022 10:43	Auto Flush	Green	200	430	200	<Null>	<Null>	0	0	30000	S. Schueller	Hwy 84
226583	4/8/2022 10:39	Auto Flush	Brown	200	600	120	<Null>	<Null>	0	0	28000	S. Schueller	Hwy 224

226576	4/8/2022 10:30	Auto Flush	Pear Orchard	200	430	200	<Null>	<Null>	0	0	30000	S. Schueller	Broadway
226572	4/8/2022 10:23	Auto Flush	Pear Orchard	200	600	200	<Null>	<Null>	0	0	48000	S. Schueller	Commerce
226570	4/8/2022 10:18	Auto Flush	Yellow	200	430	250	<Null>	<Null>	0	0	37500	S. Schueller	
226569	4/8/2022 10:16	Leak	Yellow	<Null>	<Null>	<Null>	<Null>	<Null>	0	0	50000	S. Schueller	Auto flusher is leaking
226584	4/7/2022 10:41	Auto Flush	Green	200	600	200	<Null>	<Null>	0	0	48000	S. Schueller	Hwy 62
226582	4/7/2022 10:39	Auto Flush	Brown	200	600	120	<Null>	<Null>	0	0	28000	S. Schueller	Hwy 224
225768	4/7/2022 10:37	Residual	Red	930	1035	450	2.4	3	0	0	69750	Water Quality	
226578	4/7/2022 10:34	Auto Flush	Brown	100	130	100	<Null>	<Null>	0	0	3000	S. Schueller	By the tank
226574	4/7/2022 10:28	Auto Flush	Pear Orchard	200	430	890	<Null>	<Null>	0	0	133500	S. Schueller	Plant
225371	4/6/2022 14:49	Residual	Red	115	248	400	1.5	2.8	0	0	37200	Water Quality	
225370	4/6/2022 13:29	Residual	Red	105	115	150	1.5	1.5	0	0	1500	Water Quality	
225369	4/6/2022 12:53	Residual	Red	1235	1250	150	2.9	3.5	0	0	2250	Water Quality	
225368	4/6/2022 12:24	Residual	Red	1200	1222	150	0.9	3	0	0	3000	Water Quality	
226581	4/6/2022 10:38	Auto Flush	Brown	200	600	120	<Null>	<Null>	0	0	28000	S. Schueller	Hwy 224
224973	4/5/2022 12:54	Residual	Red	1232	1252	150	2.2	2.7	0	0	3000	Water Quality	
224972	4/5/2022 11:32	Residual	Red	1111	1131	200	0.8	2.4	0	0	4000	Water Quality	Flushed at spring meadow sub
224971	4/5/2022 11:01	Residual	Red	1051	1100	200	2.2	2.6	0	0	1800	Water Quality	
226588	4/5/2022 10:47	Auto Flush	Green	200	430	250	<Null>	<Null>	0	0	37500	S. Schueller	In meter pit
226580	4/5/2022 10:37	Auto Flush	Brown	200	600	120	<Null>	<Null>	0	0	28000	S. Schueller	Hwy 224
226577	4/5/2022 10:33	Auto Flush	Brown	100	130	100	<Null>	<Null>	0	0	3000	S. Schueller	By the tank
226573	4/5/2022 10:25	Auto Flush	Pear Orchard	200	430	890	<Null>	<Null>	0	0	133500	S. Schueller	Plant
224970	4/5/2022 10:13	Residual	Red	1004	1012	150	2.3	2.9	0	0	1200	Water Quality	
224969	4/5/2022 9:57	Residual	Red	940	955	200	2.3	3.2	0	0	3000	Water Quality	
224968	4/5/2022 9:33	Residual	Red	915	930	300	0.1	2.7	0	0	4500	Water Quality	
224575	4/4/2022 13:39	Residual	Pear Orchard	125	137	350	2.4	2.7	0	0	4200	Water Quality	
224574	4/4/2022 13:13	Residual	Pear Orchard	1252	110	0	0.9	2.7	0	0	9540	Water Quality	
224573	4/4/2022 12:06	Residual	Blue 2	1151	1205	350	2.7	2.8	0	0	4900	Water Quality	
224572	4/4/2022 11:40	Residual	Blue 2	1127	1137	550	0.7	3.2	0	0	5500	Water Quality	
224571	4/4/2022 11:19	Leak	Blue 2	1107	1117	550	0.7	2.7	0	0	5500	Water Quality	
224570	4/4/2022 11:11	Residual	Blue 1	1025	1050	200	0.2	2.8	0	0	5000	Water Quality	
226587	4/4/2022 10:46	Auto Flush	Green	200	430	250	<Null>	<Null>	0	0	37500	S. Schueller	In meter pit
226585	4/4/2022 10:42	Auto Flush	Green	200	430	200	<Null>	<Null>	0	0	30000	S. Schueller	Hwy 84
226579	4/4/2022 10:35	Auto Flush	Brown	200	600	120	<Null>	<Null>	0	0	28000	S. Schueller	Hwy 224
226575	4/4/2022 10:30	Auto Flush	Pear Orchard	200	430	200	<Null>	<Null>	0	0	30000	S. Schueller	Broadway
226571	4/4/2022 10:22	Auto Flush	Pear Orchard	200	600	200	<Null>	<Null>	0	0	48000	S. Schueller	Commerce
224569	4/4/2022 10:10	Residual	Green	950	1010	350	2.3	2.6	0	0	7000	Water Quality	
224176	4/1/2022 11:54	Auto Flush	Purple	200	430	350	<Null>	<Null>	0	0	52500	S. Schueller	
224175	4/1/2022 11:52	Auto Flush	Green	200	430	250	<Null>	1.8	0	0	37500	S. Schueller	In meter pit
224174	4/1/2022 11:50	Auto Flush	Green	200	430	200	<Null>	<Null>	0	0	30000	S. Schueller	Hwy 84
224173	4/1/2022 11:48	Auto Flush	Brown	200	600	120	<Null>	<Null>	0	0	28000	S. Schueller	Hwy 224
224172	4/1/2022 11:43	Auto Flush	Pear Orchard	200	430	200	<Null>	<Null>	0	0	30000	S. Schueller	Broadway
224171	4/1/2022 11:40	Auto Flush	Pear Orchard	200	600	200	<Null>	<Null>	0	0	48000	S. Schueller	Commerce
224170	4/1/2022 11:39	Auto Flush	Yellow	200	430	250	<Null>	2.7	0	0	37500	S. Schueller	
224169	4/1/2022 11:25	Residual	Red	1105	1125	300	2.9	3.6	0	0	6000	Water Quality	
224168	4/1/2022 11:14	Residual	Green	1041	1112	500	0	3.4	0	0	15500	S. Schueller	
223792	3/31/2022 15:00	Residual	Red	247	302	250	1.6	3.1	0	0	3750	Water Quality	
223791	3/31/2022 14:43	Residual	Red	235	243	250	1.8	3.1	0	0	2000	Water Quality	
223790	3/31/2022 14:39	Residual	Red	223	233	300	2.1	3.1	0	0	3000	Water Quality	
223789	3/31/2022 14:26	Residual	Red	1248	115	200	2.8	3.1	0	0	5400	Water Quality	

223788	3/31/2022 14:04	Residual	Red	152	204	300	2.8	3.3	0	0	3600	Water Quality	
223787	3/31/2022 13:54	Residual	Green	144	154	250	2.4	3.4	0	0	2500	S. Schueller	
223786	3/31/2022 13:45	Residual	Red	130	145	250	2.9	3.2	0	0	3750	Water Quality	
223785	3/31/2022 13:32	Residual	Green	120	130	200	1.2	3.4	0	0	2000	S. Schueller	
223784	3/31/2022 13:23	Residual	Red	1140	120	250	2.9	3.3	0	0	25000	Water Quality	
223783	3/31/2022 13:10	Residual	Green	1215	110	340	<Null>	3.4	0	0	18700	S. Schueller	
223782	3/31/2022 12:10	Residual	Green	1159	1209	340	0.38	3.4	0	0	3400	S. Schueller	
223781	3/31/2022 11:51	Residual	Green	1106	1149	340	0.14	3.5	0	0	14620	S. Schueller	
223779	3/31/2022 9:28	Auto Flush	Green	200	600	200	<Null>	1.6	0	0	48000	S. Schueller	Hwy 62
223778	3/31/2022 9:26	Auto Flush	Brown	200	600	120	<Null>	<Null>	0	0	28000	S. Schueller	Hwy 224
223774	3/31/2022 9:19	Auto Flush	Brown	100	130	100	<Null>	<Null>	0	0	3000	S. Schueller	By the tank
223771	3/31/2022 9:15	Auto Flush	Pear Orchard	200	430	890	<Null>	<Null>	0	0	133500	S. Schueller	Plant
224568	3/31/2022 7:00	Leak	Blue 1	8:00	4:00	850	0	0	0	0	408000	Other	Tyler G
223380	3/30/2022 14:58	Residual	Red	242	256	250	3.1	3.3	0	0	3500	Water Quality	
223379	3/30/2022 14:34	Residual	Red	222	233	350	2.9	3.2	0	0	3850	Water Quality	
223378	3/30/2022 14:13	Residual	Red	159	212	200	2.8	3.1	0	0	200	Water Quality	
223377	3/30/2022 13:51	Residual	Red	135	148	350	2.8	3.2	0	0	4550	Water Quality	
223376	3/30/2022 13:28	Residual	Red	116	127	200	3.1	3.5	0	0	2200	Water Quality	
223375	3/30/2022 13:08	Residual	Red	1258	108	200	3	3.5	0	0	2000	Water Quality	
223374	3/30/2022 12:52	Residual	Red	1243	1250	200	3.2	3.4	0	0	1400	Water Quality	
223373	3/30/2022 12:37	Residual	Red	1213	1235	350	3	3.6	0	0	7700	Water Quality	
223372	3/30/2022 12:05	Residual	Red	1150	1204	350	3	3.4	0	0	4900	Water Quality	
223371	3/30/2022 11:45	Residual	Red	1128	1148	350	3.3	3.3	0	0	7000	Water Quality	
223370	3/30/2022 11:11	Residual	Red	1048	1110	350	2.3	3.8	0	0	7700	Water Quality	
223369	3/30/2022 10:38	Residual	Red	1008	1038	350	0.7	3.2	0	0	10500	Water Quality	
223368	3/30/2022 9:39	Residual	Blue 2	843	940	60	1	2.5	0	0	3420	Water Quality	
223777	3/30/2022 9:24	Auto Flush	Brown	200	600	120	<Null>	<Null>	0	0	28000	S. Schueller	Hwy 224
223768	3/30/2022 9:06	Leak	Blue 1	1100	145	350	3.9	0	0	0	60000	S. Schueller	Flushing and water lost. Put on for Ryan
222977	3/29/2022 14:34	Residual	Red	145	232	150	0.5	3.7	0	0	7050	Water Quality	
222976	3/29/2022 13:35	Residual	Red	122	135	75	3.3	3.5	0	0	975	Water Quality	
222975	3/29/2022 13:06	Residual	Red	1255	107	150	2.8	3.9	0	0	1800	Water Quality	Dead water spot on 6"
222974	3/29/2022 13:00	Residual	Red	1200	1240	150	0.3	3.6	0	0	6000	Water Quality	
222973	3/29/2022 12:59	Residual	Red	1220	1252	150	0.7	2.4	0	0	4800	Water Quality	
222972	3/29/2022 11:15	Residual	Red	1048	1113	200	0.7	3.3	0	0	5000	Water Quality	
222971	3/29/2022 10:39	Residual	Red	1020	1038	150	3.4	3.7	0	0	2700	Water Quality	
222970	3/29/2022 10:13	Residual	Red	958	1013	150	3.4	2.7	0	0	2250	Water Quality	
222969	3/29/2022 9:45	Residual	Red	935	945	150	3.2	3.5	0	0	1500	Water Quality	
222968	3/29/2022 9:24	Residual	Red	855	922	150	2.7	2.9	0	0	4050	Water Quality	
223776	3/29/2022 9:21	Auto Flush	Brown	200	430	120	<Null>	1.6	0	0	18000	S. Schueller	Hwy 224. Change back to 4 hrs.
223773	3/29/2022 9:18	Auto Flush	Brown	100	130	100	<Null>	2.6	0	0	3000	S. Schueller	By the tank
223770	3/29/2022 9:14	Auto Flush	Pear Orchard	200	430	890	<Null>	2.4	0	0	133500	S. Schueller	Plant
222198	3/28/2022 14:48	Residual	Red	232	246	150	3.9	3.5	0	0	2100	Water Quality	
222197	3/28/2022 14:23	Residual	Green	213	223	150	0.82	3.4	0	0	1500	S. Schueller	
222196	3/28/2022 14:18	Residual	Red	156	215	150	3.8	3.8	0	0	2850	Water Quality	
222195	3/28/2022 14:05	Residual	Green	138	205	200	1	3.4	0	0	5400	S. Schueller	
222194	3/28/2022 13:32	Residual	Green	115	130	150	<Null>	3.4	0	0	2250	S. Schueller	Dirt at start
222193	3/28/2022 13:27	Residual	Red	110	125	150	2.3	3.6	0	0	2250	Water Quality	
222192	3/28/2022 13:10	Residual	Green	1250	108	200	2.2	3.2	0	0	3600	S. Schueller	

222191	3/28/2022 12:47	Residual	Green	1230	1246	150	2	3.3	0	0	2400	S. Schueller	
222190	3/28/2022 12:09	Residual	Green	1150	1207	150	<Null>	3.3	0	0	2550	S. Schueller	Dirt at start
222189	3/28/2022 12:03	Residual	Red	1148	1202	200	2.4	3.7	0	0	2800	Water Quality	
222188	3/28/2022 10:44	Quality Complaint	Downtown	930	1042	380	0	3	0	0	27360	S. Schueller	Brown water. 709 Monin Rd
222187	3/28/2022 10:39	Residual	Red	1027	1039	250	2.7	3.5	0	0	3000	Water Quality	
223780	3/28/2022 9:30	Auto Flush	Green	200	430	200	<Null>	2.1	0	0	30000	S. Schueller	Hwy 84
223775	3/28/2022 9:20	Auto Flush	Brown	200	430	120	<Null>	<Null>	0	0	18000	S. Schueller	Hwy 224
223772	3/28/2022 9:16	Auto Flush	Pear Orchard	200	430	200	<Null>	2.4	0	0	30000	S. Schueller	Broadway
223769	3/28/2022 9:11	Auto Flush	Pear Orchard	200	600	200	<Null>	2.2	0	0	48000	S. Schueller	Commerce
221768	3/25/2022 9:31	Quality Complaint	Hydrant Acadia	Blue 1	9:25	9:32	200	0	0	0	0	Maintenance	
222186	3/25/2022 8:12	Auto Flush	Purple	200	430	350	<Null>	<Null>	0	0	52500	S. Schueller	
222185	3/25/2022 8:10	Auto Flush	Green	200	430	250	<Null>	<Null>	0	0	37500	S. Schueller	In meter pit
222184	3/25/2022 8:09	Auto Flush	Green	20	430	200	<Null>	<Null>	0	0	30000	S. Schueller	Hwy 84
222182	3/25/2022 8:07	Auto Flush	Green	200	600	200	<Null>	<Null>	0	0	48000	S. Schueller	Hwy 62
222181	3/25/2022 8:05	Auto Flush	Brown	200	430	120	<Null>	<Null>	0	0	18000	S. Schueller	Hwy 224
222175	3/25/2022 7:57	Auto Flush	Pear Orchard	200	430	200	<Null>	<Null>	0	0	30000	S. Schueller	Broadway
222171	3/25/2022 7:52	Auto Flush	Pear Orchard	200	600	200	<Null>	<Null>	0	0	48000	S. Schueller	Commerce
222169	3/25/2022 7:49	Auto Flush	Yellow	200	430	250	<Null>	<Null>	0	0	37500	S. Schueller	
222168	3/25/2022 7:47	Leak	Yellow	<Null>		0	<Null>	<Null>	0	0	50000	S. Schueller	Auto flusher is leaking
222201	3/24/2022 15:29	Leak	Blue 2	8:00	12:00	250	0	0	0	0	60000	Other	John W
222199	3/24/2022 15:14	Leak	Blue 2	8:00	8:00	500	0	0	0	0	360000	Other	Jason S
221368	3/24/2022 14:22	Residual	Red	128	215	150	1.1	4.1	0	0	7050	Water Quality	
222180	3/24/2022 8:04	Auto Flush	Brown	200	430	120	<Null>	<Null>	0	0	18000	S. Schueller	Hwy 224
222177	3/24/2022 7:59	Auto Flush	Brown	100	130	100	0	<Null>	0	0	3000	S. Schueller	By the tank
222173	3/24/2022 7:55	Auto Flush	Pear Orchard	200	430	890	<Null>	<Null>	0	0	133500	S. Schueller	Plant
222200	3/23/2022 15:19	Leak	Purple	8:00	12:00	250	0	0	0	0	60000	Other	John W
220969	3/23/2022 12:30	Residual	Blue 1	1005	1228	530	2.7	3.7	0	0	80560	S. Schueller	Add yesterday flushing
220968	3/23/2022 11:26	Quality Complaint	Downtown	1035	1125	200	0.2	2.7	0	0	7500	Water Quality	Water was brown for 25 minutes
222179	3/23/2022 8:02	Auto Flush	Brown	200	430	120	<Null>	<Null>	0	0	18000	S. Schueller	Hwy 224
220570	3/22/2022 12:48	Residual	Blue 1	1222	1246	530	0.62	2.9	0	0	12720	S. Schueller	
220569	3/22/2022 12:11	Residual	Green	1152	1209	150	0.89	2.8	0	0	2550	S. Schueller	150 gpm is all the way open
220568	3/22/2022 11:40	Residual	Green	1128	1140	200	2.1	2.6	0	0	2400	S. Schueller	
222178	3/22/2022 8:02	Auto Flush	Brown	200	430	120	<Null>	<Null>	0	0	18000	S. Schueller	Hwy 224
222176	3/22/2022 7:58	Auto Flush	Brown	100	130	100	<Null>	<Null>	0	0	3000	S. Schueller	By the tank
222172	3/22/2022 7:54	Auto Flush	Pear Orchard	200	430	890	<Null>	<Null>	0	0	133500	S. Schueller	Plant
220171	3/21/2022 15:15	Residual	Red	228	312	150	0.9	2.8	0	0	6600	Water Quality	Flushed in spring meadow sub
220170	3/21/2022 14:09	Residual	Red	146	207	150	0.1	3.4	0	0	3150	Water Quality	
220169	3/21/2022 13:29	Residual	Red	113	125	350	2.4	3.7	0	0	4200	Water Quality	
220168	3/21/2022 13:03	Residual	Red	1248	100	350	2.2	3.5	0	0	4200	Water Quality	
222183	3/21/2022 8:08	Auto Flush	Green	200	430	200	<Null>	<Null>	0	0	30000	S. Schueller	Hwy 84
222568	3/21/2022 8:01	Auto Flush	Brown	200	430	120	<Null>	<Null>	0	0	18000	S. Schueller	Hwy 224
222174	3/21/2022 7:56	Auto Flush	Pear Orchard	200	430	200	<Null>	<Null>	0	0	30000	S. Schueller	Broadway
222170	3/21/2022 7:50	Auto Flush	Pear Orchard	200	600	200	<Null>	<Null>	0	0	48000	S. Schueller	Commerce
219770	3/18/2022 20:15	Line Modification	Blue 2	215	300	200	0	1.7	0	0	9000	Water Quality	
219805	3/18/2022 14:44	Residual	Red	224	242	150	1.6	2.5	0	0	2700	Water Quality	
219804	3/18/2022 14:18	Residual	Red	204	215	550	2.2	2.5	0	0	6050	Water Quality	
219803	3/18/2022 14:17	Residual	Green	200	217	200	1.3	2.7	0	0	3400	S. Schueller	
219802	3/18/2022 14:01	Residual	Red	147	159	550	2.3	2.5	0	0	6600	Water Quality	
219801	3/18/2022 13:51	Residual	Green	134	151	400	1.93	2.3	0	0	6400	S. Schueller	

219800	3/18/2022 13:44	Residual	Red	133	141	550	2.4	2.7	0	0	4400	Water Quality	
219799	3/18/2022 13:31	Residual	Green	111	131	400	1.57	2.9	0	0	8000	S. Schueller	
219798	3/18/2022 13:29	Residual	Red	1250	126	550	1.7	3.1	0	0	19800	Water Quality	
219797	3/18/2022 13:09	Residual	Green	1253	109	400	2.09	2.6	0	0	6400	S. Schueller	
219796	3/18/2022 12:41	Residual	Green	1231	1241	530	1.99	2.8	0	0	5300	S. Schueller	
219795	3/18/2022 12:30	Residual	Green	1220	1230	380	2	2.8	0	0	3800	S. Schueller	
219793	3/18/2022 12:18	Residual	Green	1208	1218	380	2.5	2.8	0	0	3800	S. Schueller	
219794	3/18/2022 12:18	Residual	Green	1208	1218	380	2.5	2.8	0	0	3800	S. Schueller	
219792	3/18/2022 12:02	Residual	Green	1141	1201	250	1.3	2.8	0	0	5000	S. Schueller	
219791	3/18/2022 11:36	Residual	Green	1037	1137	530	2.9	2.2	0	0	31800	S. Schueller	
219790	3/18/2022 11:01	Quality Complaint	Red	925	1055	150	0	2.3	0	0	13500	Water Quality	This was flushed at hydrant in spring meadow sub
219789	3/18/2022 10:27	Residual	Green	1014	1027	200	1.8	3	0	0	2600	S. Schueller	
219788	3/18/2022 8:44	Auto Flush	Purple	200	430	350	<Null>	<Null>	0	0	52500	S. Schueller	
219787	3/18/2022 8:42	Auto Flush	Green	200	430	250	<Null>	<Null>	0	0	37500	S. Schueller	In meter pit
219786	3/18/2022 8:40	Auto Flush	Green	200	430	200	<Null>	2.4	0	0	30000	S. Schueller	Hwy 84
219784	3/18/2022 8:38	Auto Flush	Green	200	600	200	<Null>	<Null>	0	0	48000	S. Schueller	Hwy 62
219783	3/18/2022 8:37	Auto Flush	Brown	200	430	120	<Null>	<Null>	0	0	18000	S. Schueller	Hwy 224
219778	3/18/2022 8:31	Auto Flush	Brown	100	130	100	<Null>	<Null>	0	0	3000	S. Schueller	By the tank
219776	3/18/2022 8:29	Auto Flush	Pear Orchard	200	430	200	<Null>	<Null>	0	0	30000	S. Schueller	Broadway
219772	3/18/2022 8:23	Auto Flush	Pear Orchard	200	600	200	<Null>	<Null>	0	0	48000	S. Schueller	Commerce
219769	3/18/2022 7:59	Leak	Yellow			0	<Null>	<Null>	0	0	50000	S. Schueller	
219768	3/18/2022 7:57	Auto Flush	Yellow	200	430	250	<Null>	<Null>	0	0	37500	S. Schueller	
222202	3/17/2022 15:32	Leak	Green	8:00	10:00	750	0	0	0	0	90000	Other	On Call
219381	3/17/2022 14:31	Residual	Red	220	228	550	2.7	2.5	0	0	4400	Water Quality	
219380	3/17/2022 14:27	Residual	Green	127	227	200	1.5	2.4	0	0	12000	S. Schueller	
219379	3/17/2022 14:15	Residual	Red	205	213	550	2.9	3.4	0	0	4400	Water Quality	
219378	3/17/2022 13:42	Residual	Red	116	140	550	2.1	2.6	0	0	13200	Water Quality	
219377	3/17/2022 13:24	Residual	Green	1145	115	150	0	2.3	0	0	13500	S. Schueller	
219376	3/17/2022 13:09	Residual	Red	1235	104	550	2.8	3.1	0	0	15950	Water Quality	
219375	3/17/2022 12:32	Residual	Red	1216	1229	350	4	4	0	0	4550	Water Quality	
219374	3/17/2022 12:10	Residual	Red	155	1208	200	3.6	3.9	0	0	2600	Water Quality	
219373	3/17/2022 11:41	Residual	Red	1120	1140	200	1.3	3.7	0	0	4000	Water Quality	
219372	3/17/2022 11:34	Residual	Green	1104	1134	200	0.6	2.5	0	0	6000	S. Schueller	
219371	3/17/2022 11:15	Residual	Red	1106	1113	550	3.7	3.5	0	0	3850	Water Quality	
219370	3/17/2022 11:02	Residual	Red	1018	1100	550	2.1	3.7	0	0	23100	Water Quality	
219369	3/17/2022 10:52	Residual	Green	1029	1045	350	0	2.3	0	0	5600	S. Schueller	
219368	3/17/2022 10:12	Residual	Red	956	1010	550	3.2	3.1	0	0	7700	Water Quality	
219782	3/17/2022 8:36	Auto Flush	Brown	200	430	120	<Null>	<Null>	0	0	18000	S. Schueller	Hwy 224
219774	3/17/2022 8:26	Auto Flush	Pear Orchard	200	430	890	<Null>	<Null>	0	0	133500	S. Schueller	Plant
218975	3/16/2022 23:10	Residual	Red	1110	1122	350	2.7	3.6	0	0	4200	Water Quality	
218993	3/16/2022 14:53	Residual	Red	237	250	300	4.6	4.4	0	0	3900	Water Quality	
218992	3/16/2022 14:40	Residual	Green	222	240	200	0	2.3	0	0	3600	S. Schueller	
218991	3/16/2022 14:31	Residual	Red	213	230	150	4	4.1	0	0	2550	Water Quality	
218990	3/16/2022 14:19	Residual	Green	208	218	200	0.41	2.1	0	0	2000	S. Schueller	
218989	3/16/2022 14:07	Residual	Red	150	206	200	3.7	3.8	0	0	3200	Water Quality	
218988	3/16/2022 14:00	Residual	Green	144	200	350	0	2.2	0	0	5600	S. Schueller	
218987	3/16/2022 13:43	Residual	Red	126	140	550	3	3.7	0	0	7700	Water Quality	
218986	3/16/2022 13:40	Residual	Green	130	140	400	0.25	2.1	0	0	4000	S. Schueller	

218985	3/16/2022 13:24	Residual	Green	1242	122	350	0	2	0	0	14000	S. Schueller	
218984	3/16/2022 13:22	Residual	Red	117	122	550	4	3.5	0	0	2750	Water Quality	
218983	3/16/2022 13:15	Residual	Red	100	113	550	3.3	3.5	0	0	7150	Water Quality	
218981	3/16/2022 12:56	Residual	Red	1235	1254	550	3.1	3.5	0	0	10450	Water Quality	
218982	3/16/2022 12:56	Residual	Red	1235	1254	550	3.1	3.5	0	0	10450	Water Quality	
218980	3/16/2022 12:32	Residual	Red	1219	1229	550	3.5	3.4	0	0	5500	Water Quality	
218979	3/16/2022 12:22	Residual	Green	1200	1220	350	1.5	2.7	0	0	7000	S. Schueller	
218978	3/16/2022 12:16	Residual	Red	1202	1214	550	3.3	3.5	0	0	6600	Water Quality	
218976	3/16/2022 11:58	Residual	Green	1135	1156	350	<Null>	2.9	0	0	7350	S. Schueller	Blowoff is in brush. No start CL2 read
218977	3/16/2022 11:58	Residual	Green	1135	1156	350	<Null>	2.9	0	0	7350	S. Schueller	Blowoff is in brush. No start CL2 read
218973	3/16/2022 11:45	Residual	Red	1132	1143	550	2.7	3.6	0	0	6050	Water Quality	
218972	3/16/2022 11:21	Residual	Green	1058	1120	350	1	2.3	0	0	7700	S. Schueller	
218971	3/16/2022 10:49	Residual	Green	1036	1046	250	1.02	2.9	0	0	2500	S. Schueller	
218969	3/16/2022 10:12	Residual	Green	1000	1011	350	0.94	2.4	0	0	3850	S. Schueller	
218974	3/16/2022 9:52	Residual	Red	952	1015	250	3.6	3.6	0	0	5750	Water Quality	
218968	3/16/2022 9:28	Residual	Blue 2	905	925	60	0.3	2.4	0	0	1200	Water Quality	Rusty color when started
219781	3/16/2022 8:35	Auto Flush	Brown	200	430	200	<Null>	<Null>	0	0	18000	S. Schueller	Hwy 224
219780	3/15/2022 8:35	Auto Flush	Brown	200	430	120	<Null>	<Null>	0	0	18000	S. Schueller	Hwy 224
219777	3/15/2022 8:30	Auto Flush	Brown	100	130	100	<Null>	<Null>	0	0	3000	S. Schueller	By the tank
219773	3/15/2022 8:25	Auto Flush	Pear Orchard	200	430	890	<Null>	<Null>	0	0	133500	S. Schueller	Plant
219785	3/14/2022 8:40	Auto Flush	Green	200	430	200	<Null>	<Null>	0	0	30000	S. Schueller	Hwy 84
219779	3/14/2022 8:33	Auto Flush	Brown	200	430	120	<Null>	<Null>	0	0	18000	S. Schueller	Hwy 224
219775	3/14/2022 8:28	Auto Flush	Pear Orchard	200	430	200	<Null>	<Null>	0	0	30000	S. Schueller	Broadway
219771	3/14/2022 8:21	Auto Flush	Pear Orchard	200	600	200	<Null>	<Null>	0	0	48000	S. Schueller	Commerce
218599	3/11/2022 12:45	Residual	Blue 2	1230	1243	550	2	3.1	0	0	7150	Water Quality	
218598	3/11/2022 12:27	Residual				0	0	0	0	0	0	Water Quality	Couldn't open. Top turn to tight
218597	3/11/2022 12:19	Residual	Blue 2	1208	1218	550	3.2	3	0	0	5500	Water Quality	
218596	3/11/2022 11:32	Residual	Blue 2	1123	1131	550	0.8	3.5	0	0	4400	Water Quality	
218595	3/11/2022 10:22	Quality Complaint	Red	1005	1015	250	0.73	3.6	0	0	3750	S. Schueller	5504 Sportsman Lake Rd (tasty bad)
218594	3/11/2022 10:03	Residual	Blue 2	953	1001	550	0.6	4.1	0	0	4400	Water Quality	
218593	3/11/2022 9:51	Residual	Blue 2	940	948	550	2.2	3.8	0	0	4400	Water Quality	
218592	3/11/2022 9:30	Residual	Blue 2	922	930	60	1.7	3.9	0	0	480	Water Quality	
218591	3/11/2022 9:05	Residual	Blue 2	856	903	500	3.5	4	0	0	3500	Water Quality	
218590	3/11/2022 8:57	Auto Flush	Purple	200	430	350	<Null>	<Null>	0	0	52500	S. Schueller	
218589	3/11/2022 8:54	<Null>	<Null>	<Null>	<Null>	<Null>	<Null>	<Null>	0	0	<Null>	<Null>	<Null>
218588	3/11/2022 8:52	Auto Flush	Green	200	430	250	<Null>	<Null>	0	0	37500	S. Schueller	In meter pit
218587	3/11/2022 8:50	Auto Flush	Green	200	430	200	<Null>	<Null>	0	0	30000	S. Schueller	Hwy 84
218585	3/11/2022 8:49	Residual	Blue 2	840	847	550	2.9	3.9	0	0	3850	Water Quality	
218584	3/11/2022 8:47	Auto Flush	Green	200	600	200	<Null>	<Null>	0	0	48000	S. Schueller	Hwy 62
218583	3/11/2022 8:43	Auto Flush	Brown	200	430	120	<Null>	<Null>	0	0	18000	S. Schueller	Hwy 224
218576	3/11/2022 8:33	Residual	Blue 2	825	837	350	3.5	3.9	0	0	2450	Water Quality	
218575	3/11/2022 8:33	Auto Flush	Pear Orchard	200	430	200	<Null>	<Null>	0	0	30000	S. Schueller	Broadway
218571	3/11/2022 8:22	Auto Flush	Pear Orchard	200	600	200	<Null>	<Null>	0	0	48000	S. Schueller	Commerce Dr
218569	3/11/2022 8:19	Leak	Yellow			0	<Null>	<Null>	0	0	50000	S. Schueller	Auto flusher is leaking
218568	3/11/2022 8:01	Auto Flush	Yellow	200	430	250	<Null>	<Null>	0	0	37500	S. Schueller	
218182	3/10/2022 19:00	Leak	Hydrant	600	630	100	0	2.86	0	0	3000	Other	Chad Lancaster
222203	3/10/2022 15:34	Leak	Blue 2	8:00	9:30	750	0	0	0	0	67500	Other	On Call
218181	3/10/2022 15:10	Residual	Green	135	300	340	0	2.3	0	0	28900	S. Schueller	
218180	3/10/2022 14:05	Residual	Blue 2	205	215	550	3.2	3.4	0	0	5500	Water Quality	

218179	3/10/2022 14:00	Residual	Blue 2	150	200	550	3.1	3.4	0	0	5500	Water Quality	
218178	3/10/2022 13:45	Residual	Blue 2	135	144	400	3.6	3.4	0	0	3600	Water Quality	
218177	3/10/2022 13:29	Residual	Blue 2	117	127	500	3.5	3.1	0	0	5000	Water Quality	
218176	3/10/2022 13:11	Residual	Green	1216	110	340	0	3	0	0	18360	S. Schueller	
218175	3/10/2022 11:11	Residual	Blue 2	1059	1109	500	2.6	3.1	0	0	5000	Water Quality	
218174	3/10/2022 10:38	Residual	Blue 2	1028	1037	550	3	3.1	0	0	4950	Water Quality	
218173	3/10/2022 10:25	Residual	Blue 2	1014	1024	550	3.2	3.1	0	0	5500	Water Quality	
218172	3/10/2022 10:05	Residual	Blue 2	951	1001	500	0.2	2.8	0	0	5000	Water Quality	
218171	3/10/2022 9:46	Residual	Blue 2	934	944	500	1	3	0	0	5000	Water Quality	
218169	3/10/2022 9:22	Residual	Blue 2	910	921	500	2.8	2.7	0	0	5500	Water Quality	
218168	3/10/2022 9:08	Residual	Blue 2	858	908	500	2.5	3.2	0	0	5000	Water Quality	
218582	3/10/2022 8:42	Auto Flush	Brown	200	430	120	<Null>	<Null>	0	0	18000	S. Schueller	Hwy 224
218578	3/10/2022 8:37	Auto Flush	Brown	100	130	100	<Null>	<Null>	0	0	3000	S. Schueller	By the tank
218573	3/10/2022 8:30	Auto Flush	Pear Orchard	200	430	890	<Null>	<Null>	0	0	133500	S. Schueller	Plant
217772	3/9/2022 12:03	Residual	Green	1050	1140	340	0	2.6	0	0	17000	S. Schueller	
217771	3/9/2022 10:35	Residual	Green	1025	1035	250	<Null>	2.8	0	0	2500	S. Schueller	Dirty at start
217770	3/9/2022 10:22	Residual	Green	1009	1019	250	1.1	2.5	0	0	2500	S. Schueller	
217769	3/9/2022 10:04	Residual	Green	953	1003	250	1	2.6	0	0	2500	S. Schueller	
217768	3/9/2022 9:50	Residual	Green	915	946	350	1.6	2.6	0	0	10850	S. Schueller	
218170	3/9/2022 9:43	Other	hydrant	Blue 1	8:30 AM	2:30 PM	250	0	0	0	90000	Other	
218581	3/9/2022 8:42	Auto Flush	Brown	200	430	120	<Null>	<Null>	0	0	18000	S. Schueller	Hwy 224
217373	3/8/2022 14:35	Residual	Green	111	231	300	1.1	2.4	0	0	24000	S. Schueller	
217372	3/8/2022 13:14	Residual	Blue 2	106	112	500	2.3	3	0	0	3000	Water Quality	
217371	3/8/2022 13:01	Residual	Blue 2	1248	1258	350	1.2	2.9	0	0	3500	Water Quality	
217370	3/8/2022 12:59	Residual	Green	1144	1257	350	0.33	2.8	0	0	25550	S. Schueller	
217369	3/8/2022 12:43	Residual	Blue 2	1232	1242	500	2.6	3	0	0	5000	Water Quality	
217368	3/8/2022 10:02	Residual	Blue 3	928	1000	250	1.1	3	0	0	8000	S. Schueller	
218580	3/8/2022 8:41	Auto Flush	Brown	200	430	120	<Null>	<Null>	0	0	18000	S. Schueller	Hwy 224
218577	3/8/2022 8:36	Auto Flush	Brown	100	130	100	<Null>	<Null>	0	0	3000	S. Schueller	By the tank
218572	3/8/2022 8:27	Auto Flush	Pear Orchard	200	430	890	<Null>	<Null>	0	0	133500	S. Schueller	Plant
216980	3/7/2022 14:35	Residual	Blue 2	220	233	500	3.1	2.5	0	0	6500	Water Quality	
216979	3/7/2022 14:17	Residual	Blue 2	150	215	450	2.2	2.6	0	0	11250	Water Quality	
216977	3/7/2022 13:33	Residual	Blue 2	118	130	350	2.9	2.9	0	0	4200	Water Quality	
216976	3/7/2022 13:21	Residual	Pear Orchard	1121	121	920	0.38	2.1	0	0	110400	S. Schueller	
216975	3/7/2022 13:14	Residual	Blue 2	100	112	450	3.1	3	0	0	5400	Water Quality	
216974	3/7/2022 12:51	Residual	Blue 2	1240	1248	400	2.4	3.6	0	0	3200	Water Quality	
216973	3/7/2022 12:23	Residual	Blue 2	1210	1220	550	3.5	3.9	0	0	5500	Water Quality	
216972	3/7/2022 11:43	Residual	Blue 2	1130	1142	550	2.3	3.2	0	0	6600	Water Quality	
216971	3/7/2022 11:26	Residual	Blue 2	1116	1125	550	2.7	3.5	0	0	4950	Water Quality	
216970	3/7/2022 11:17	Residual	Blue 2	1103	1113	550	2.5	3.7	0	0	5500	Water Quality	
216969	3/7/2022 11:10	Residual	Pear Orchard	955	1109	250	0.18	2.4	0	0	18500	S. Schueller	
216968	3/7/2022 10:54	Residual	Blue 2	1042	1052	550	0	3.6	0	0	5500	Water Quality	
218586	3/7/2022 8:50	Auto Flush	Green	200	430	200	<Null>	<Null>	0	0	30000	S. Schueller	Hwy 84
218579	3/7/2022 8:39	Auto Flush	Brown	200	430	120	<Null>	<Null>	0	0	18000	S. Schueller	Hwy 224
218574	3/7/2022 8:31	Auto Flush	Pear Orchard	200	430	200	<Null>	<Null>	0	0	30000	S. Schueller	Broadway
218570	3/7/2022 8:20	Auto Flush	Pear Orchard	200	600	200	<Null>	<Null>	0	0	48000	S. Schueller	Commerce Dr
216584	3/4/2022 15:02	Residual	Pear Orchard	1240	120	250	0	2.3	0	0	10000	S. Schueller	
216585	3/4/2022 14:31	Residual	Pear Orchard	128	228	1190	0	2.5	0	0	71400	S. Schueller	
216583	3/4/2022 7:52	Auto Flush	Green	200	430	250	<Null>	<Null>	0	0	37500	S. Schueller	In meter pit

216582	3/4/2022 7:50	Auto Flush	Green	200	430	200	<Null>	<Null>	0	0	30000	S. Schueller	Hwy 84
216579	3/4/2022 7:43	Auto Flush	Brown	200	430	120	<Null>	<Null>	0	0	18000	S. Schueller	Hwy 224
216572	3/4/2022 7:37	Auto Flush	Purple	200	430	350	<Null>	<Null>	0	0	52500	S. Schueller	
216571	3/4/2022 7:35	Auto Flush	Pear Orchard	200	600	200	<Null>	<Null>	0	0	48000	S. Schueller	
216569	3/4/2022 7:33	Auto Flush	Yellow	200	430	250	<Null>	<Null>	0	0	37500	S. Schueller	
216568	3/4/2022 7:32	Leak	Yellow			0	<Null>	<Null>	0	0	50000	S. Schueller	Auto flusher is leaking
216175	3/3/2022 14:48	Residual	Green	208	245	530	0	3.4	0	0	19610	S. Schueller	
216174	3/3/2022 13:17	Residual	Green	1255	116	530	0	2.4	0	0	11130	S. Schueller	
216173	3/3/2022 12:44	Residual	Green	1233	1243	200	0.9	3	0	0	2000	S. Schueller	
216172	3/3/2022 11:51	Residual	Green	1137	1150	250	0	3.2	0	0	3250	S. Schueller	
216170	3/3/2022 11:29	Residual	Green	1118	1128	250	1.1	3	0	0	2500	S. Schueller	
216169	3/3/2022 11:28	Residual	Blue 2	1115	1126	550	1.8	2.9	0	0	6050	Water Quality	
216168	3/3/2022 11:09	Residual	Green	1007	1107	350	0	3.3	0	0	21000	S. Schueller	
216580	3/3/2022 7:45	Auto Flush	Green	200	600	200	<Null>	<Null>	0	0	200	S. Schueller	Hwy 62
216578	3/3/2022 7:42	Auto Flush	Brown	200	430	120	<Null>	<Null>	0	0	18000	S. Schueller	Hwy 224
216574	3/3/2022 7:39	Auto Flush	Brown	100	130	100	0	<Null>	0	0	3000	S. Schueller	By the tank
215781	3/2/2022 15:50	Residual	Green	235	335	300	0	3.6	0	0	18000	S. Schueller	
215780	3/2/2022 14:33	Residual	Blue 2	159	230	60	0.4	2.1	0	0	1860	Water Quality	
215779	3/2/2022 14:31	Residual	Green	217	230	250	0	3.5	0	0	3250	S. Schueller	
215778	3/2/2022 14:09	Residual	Green	158	208	300	1.4	2.7	0	0	3000	S. Schueller	
215777	3/2/2022 13:48	Residual	Green	122	147	400	0	2.4	0	0	10000	S. Schueller	
215776	3/2/2022 13:31	Residual	Blue 2	1223	1232	950	1.8	3.4	0	0	8550	Water Quality	Used fire hydrant. Couldn't get on valve
215775	3/2/2022 13:28	Residual	Blue 2	113	125	550	0.4	3.6	0	0	6600	Water Quality	
215774	3/2/2022 13:15	Residual	Green	1200	115	250	0	2.1	0	0	18750	S. Schueller	
215773	3/2/2022 12:12	Residual	Blue 2	1157	1210	550	2.9	2.8	0	0	7150	Water Quality	
215772	3/2/2022 11:52	Residual	Blue 2	1137	1149	550	2.5	2.7	0	0	6600	Water Quality	
216171	3/2/2022 11:33	Residual	Blue 2	1240	1254	550	3.3	3.5	0	0	7700	Water Quality	Flushed from 2211. There is not a flush point there
215771	3/2/2022 11:30	Residual	Blue 2	118	1129	550	3.3	3.4	0	0	6050	Water Quality	
215770	3/2/2022 11:15	Residual	Blue 2	1103	1112	550	1.9	2.7	0	0	4950	Water Quality	
215769	3/2/2022 10:59	Residual	Blue 2	1045	1057	550	1.6	2.7	0	0	6600	Water Quality	
215768	3/2/2022 10:29	Residual	Blue 2	1018	1028	350	2.2	2.6	0	0	3500	Water Quality	
216577	3/2/2022 7:42	Auto Flush	Brown	200	430	120	<Null>	<Null>	0	0	18000	S. Schueller	Hwy 224
215383	3/1/2022 17:01	Leak	N Dixie	Blue 1	8:00	12:00	750	0	0	0	180000	Other	Jason S
215382	3/1/2022 14:45	Residual	Pear Orchard	110	245	250	0.24	2.2	0	0	23750	S. Schueller	
215381	3/1/2022 14:39	Residual	Blue 2	219	237	350	2.2	3.6	0	0	6300	Water Quality	
215380	3/1/2022 14:15	Residual	Blue 2	155	213	350	2.7	3.6	0	0	6300	Water Quality	
215379	3/1/2022 13:51	Residual	Blue 2	129	149	350	2.6	3.9	0	0	7000	Water Quality	
215378	3/1/2022 13:26	Residual	Blue 2	115	125	530	2.9	3.1	0	0	5300	Water Quality	
215377	3/1/2022 13:09	Residual	Blue 2	1255	106	300	2.8	3.1	0	0	3300	Water Quality	
215376	3/1/2022 12:38	Residual	Blue 2	1217	1234	300	0.9	3.5	0	0	5100	Water Quality	
215375	3/1/2022 12:08	Residual	Blue 2	1152	1204	500	3.3	3.4	0	0	6000	Water Quality	
215374	3/1/2022 11:43	Residual	Blue 2	1128	1142	550	3.6	4	0	0	7700	Water Quality	
215373	3/1/2022 11:23	Residual	Blue 2	1109	1120	550	2.9	3.3	0	0	6050	Water Quality	
215372	3/1/2022 11:05	Residual	Blue 2	1045	1100	300	3.1	3.4	0	0	4500	Water Quality	
215371	3/1/2022 10:38	Residual	Blue 2	1025	1036	300	2.8	2.9	0	0	3300	Water Quality	
215370	3/1/2022 10:18	Residual	Blue 2	1007	1017	550	2.5	2.8	0	0	5500	Water Quality	
215369	3/1/2022 10:03	Residual	Blue 2	947	958	500	2.7	3	0	0	5500	Water Quality	

215368	3/1/2022 9:29	Residual	Blue 1	908	921	500	1.7	3	0	0	6500	Water Quality	This was flushed from 2304 Hutchinson Ln. when tapping valve to the 16 was turned back on
216576	3/1/2022 7:41	Auto Flush	Brown	200	430	120	<Null>	<Null>	0	0	18000	S. Schueller	Hwy 224
216573	3/1/2022 7:38	Auto Flush	Brown	100	130	100	<Null>	<Null>	0	0	3000	S. Schueller	By the tank
214974	2/28/2022 12:01	Residual	Blue 2	1146	1200	350	3.1	3.3	0	0	4900	Water Quality	
214973	2/28/2022 11:42	Residual	Blue 2	1132	1142	350	2.2	3.1	0	0	3500	Water Quality	
214972	2/28/2022 11:26	Residual	Blue 2	1112	1124	350	2.8	3.5	0	0	4200	Water Quality	Hydrant does not shut all the way off
214971	2/28/2022 11:03	Residual	Blue 2	1040	1100	300	2.8	3.3	0	0	6000	Water Quality	
214970	2/28/2022 10:32	Residual	Blue 2	1018	1030	250	2.7	3.1	0	0	3000	Water Quality	
214969	2/28/2022 10:06	Residual	Blue 2	945	956	350	2.8	3	0	0	3850	Water Quality	
214968	2/28/2022 9:35	Residual	Blue 2	912	932	200	0.3	2.9	0	0	4000	Water Quality	
216581	2/28/2022 7:48	Auto Flush	Green	200	430	200	<Null>	<Null>	0	0	30000	S. Schueller	Hwy 84
216575	2/28/2022 7:40	Auto Flush	Brown	200	430	120	<Null>	<Null>	0	0	18000	S. Schueller	Hwy 224
216570	2/28/2022 7:34	Auto Flush	Pear Orchard	200	600	200	<Null>	<Null>	0	0	48000	S. Schueller	
214592	2/25/2022 14:39	Residual	Blue 2	145	230	200	0.4	3	0	0	9000	Water Quality	
214591	2/25/2022 13:38	Residual	Pear Orchard	1224	134	1000	<Null>	2.4	0	0	70000	S. Schueller	
214590	2/25/2022 13:26	Residual	Blue 2	110	124	200	2.9	3.5	0	0	2800	Water Quality	
214589	2/25/2022 13:04	Residual	Blue 2	1243	102	200	3	3.1	0	0	3800	Water Quality	
214588	2/25/2022 12:17	Residual	Blue 2	1148	1211	200	1.8	2.7	0	0	4600	Water Quality	
214587	2/25/2022 11:55	Residual	Pear Orchard	950	1150	250	0.15	2.4	0	0	30000	S. Schueller	
214586	2/25/2022 11:11	Residual	Blue 2	1050	1108	250	1.8	2.9	0	0	4500	Water Quality	
214585	2/25/2022 10:23	Residual	Blue 2	1007	1020	200	1.5	2.6	0	0	2600	Water Quality	
214584	2/25/2022 9:59	Residual	Blue 2	928	958	200	2.3	2.9	0	0	6000	Water Quality	
214583	2/25/2022 8:19	Auto Flush	Green	200	430	250	<Null>	1.4	0	0	37500	S. Schueller	In meter pit
214582	2/25/2022 8:17	Auto Flush	Green	200	430	200	<Null>	1.4	0	0	30000	S. Schueller	Hwy 84
214579	2/25/2022 8:10	Auto Flush	Brown	200	430	120	<Null>	1.8	0	0	18000	S. Schueller	Hwy 224
214572	2/25/2022 7:52	Auto Flush	Purple	200	430	350	<Null>	1.5	0	0	52500	S. Schueller	
214571	2/25/2022 7:50	Auto Flush	Pear Orchard	200	600	200	<Null>	1.1	0	0	48000	S. Schueller	
214569	2/25/2022 7:48	Leak	Yellow			0	<Null>	2.5	0	0	50000	S. Schueller	Auto flusher is leaking
214568	2/25/2022 7:46	Auto Flush	Yellow	200	430	250	<Null>	2.5	0	0	37500	S. Schueller	
214175	2/24/2022 14:47	Residual	Blue 2	223	245	150	2.4	3.1	0	0	3300	Water Quality	
214174	2/24/2022 14:07	Residual	Blue 2	150	205	200	2.6	3.1	0	0	3000	Water Quality	
214173	2/24/2022 13:48	Residual	Blue 2	140	146	2500	2.5	3	0	0	1500	Water Quality	
214172	2/24/2022 13:35	Residual	Blue 2	128	135	300	2.6	2.9	0	0	2100	Water Quality	
214171	2/24/2022 13:22	Residual	Blue 2	105	120	300	2.5	2.9	0	0	4500	Water Quality	
214170	2/24/2022 12:00	Residual	Blue 2	1144	1157	350	2.5	2.5	0	0	4550	Water Quality	
214169	2/24/2022 11:52	Residual	Blue 2	1123	1136	350	2.8	2.5	0	0	4550	Water Quality	
214168	2/24/2022 10:52	Residual	Blue 2	1037	1050	250	2.6	2.9	0	0	3250	Water Quality	
214580	2/24/2022 8:14	Auto Flush	Green	200	600	200	<Null>	2.5	0	0	48000	S. Schueller	Hwy 62
214578	2/24/2022 8:08	Auto Flush	Brown	200	430	120	<Null>	<Null>	0	0	18000	S. Schueller	Hwy 224
214574	2/24/2022 8:00	Auto Flush	Brown	100	130	100	<Null>	2.3	0	0	3000	S. Schueller	By the tank
213768	2/23/2022 15:14	Residual	Green	202	302	340	1.2	2.5	0	0	20400	S. Schueller	
213371	2/23/2022 14:21	Residual	Blue 2	202	218	400	1.8	2.3	0	0	6400	Water Quality	
213370	2/23/2022 13:56	Residual	Blue 2	140	154	250	2.4	2.5	0	0	3500	Water Quality	
213369	2/23/2022 13:44	Residual	Green	130	143	340	2.9	3.3	0	0	4420	S. Schueller	
213368	2/23/2022 13:20	Residual	Blue 2	104	118	250	2.5	3.1	0	0	3500	Water Quality	
212972	2/23/2022 12:16	Residual	Blue 2	1155	1215	250	2.4	2.4	0	0	5000	Water Quality	
212971	2/23/2022 12:13	Residual	Green	1109	1209	340	0	2.5	0	0	20400	S. Schueller	

212970	2/23/2022 11:49	Residual	Blue 2	1128	1146	250	3	2.5	0	0	4500	Water Quality	
212969	2/23/2022 11:06	Residual	Blue 2	1025	1105	60	0	1.9	0	0	2400	Water Quality	
212968	2/23/2022 11:00	Residual	Green	1010	1058	250	0.31	2.7	0	0	12000	S. Schueller	
214577	2/23/2022 8:08	Auto Flush	Brown	200	430	120	<Null>	<Null>	0	0	18000	S. Schueller	Hwy 224
214576	2/22/2022 8:06	Auto Flush	Brown	200	430	120	<Null>	<Null>	0	0	18000	S. Schueller	Hwy 224
214573	2/22/2022 7:58	Auto Flush	Brown	100	130	100	<Null>	<Null>	0	0	3000	S. Schueller	By the tank
212594	2/21/2022 14:58	Residual	Blue 2	225	245	550	3.4	3	0	0	11000	Water Quality	
212593	2/21/2022 14:52	Residual	Pear Orchard	117	250	250	0.42	2.4	0	0	25750	S. Schueller	
212592	2/21/2022 14:21	Residual	Blue 2	206	218	550	3.8	3.1	0	0	6600	Water Quality	
212591	2/21/2022 13:58	Residual	Blue 2	145	155	550	3.1	2.6	0	0	5500	Water Quality	
212590	2/21/2022 13:40	Residual	Blue 2	132	140	550	0.9	3.7	0	0	4400	Water Quality	
212589	2/21/2022 13:23	Residual	Blue 2	113	123	200	2.9	2.6	0	0	3000	Water Quality	
212588	2/21/2022 13:16	Residual	Blue 2	1258	108	300	4	2.6	0	0	3000	Water Quality	
212587	2/21/2022 11:22	Residual	Blue 2	1107	1120	600	2.6	2.7	0	0	7800	Water Quality	
212586	2/21/2022 11:01	Residual	Blue 2	1050	1100	550	0.3	3	0	0	5500	Water Quality	
212585	2/21/2022 10:40	Residual	Blue 2	1025	1038	550	2.6	2.6	0	0	7150	Water Quality	
212584	2/21/2022 10:18	Residual	Blue 2	1004	1016	600	2.8	2.5	0	0	7200	Water Quality	
212583	2/21/2022 10:02	Residual	Blue 2	952	100	550	0.2	2.5	0	0	4400	Water Quality	
212582	2/21/2022 9:45	Residual	Blue 2	932	943	550	2.6	2.5	0	0	6050	Water Quality	
212581	2/21/2022 9:29	Residual	Blue 2	915	925	600	3.2	2.5	0	0	6000	Water Quality	
214581	2/21/2022 8:16	Auto Flush	Green	200	430	200	<Null>	<Null>	0	0	30000	S. Schueller	Hwy 84
214575	2/21/2022 8:05	Auto Flush	Brown	200	430	120	<Null>	<Null>	0	0	18000	S. Schueller	Hwy 224
214570	2/21/2022 7:49	Residual	Pear Orchard	200	600	200	<Null>	<Null>	0	0	48000	S. Schueller	
211774	2/18/2022 14:48	Residual	Blue 2	234	245	550	2.7	2.9	0	0	6050	Water Quality	
211773	2/18/2022 14:30	Residual	Blue 2	218	228	550	3	2.8	0	0	5500	Water Quality	
211772	2/18/2022 14:12	Residual	Blue 2	150	210	550	1.6	3.8	0	0	11000	Water Quality	
211771	2/18/2022 13:53	Residual	Blue 2	135	145	550	3	2.7	0	0	5500	Water Quality	
211770	2/18/2022 13:29	Residual	Blue 2	118	128	550	2.6	2.7	0	0	5500	Water Quality	
211769	2/18/2022 11:07	Residual	Pear Orchard	1030	1100	1050	0.3	2.5	0	0	31500	Water Quality	
211768	2/18/2022 10:12	Residual	Pear Orchard	918	1010	250	0.1	2.2	0	0	13000	Water Quality	
212580	2/18/2022 8:53	Auto Flush	Green	200	430	250	<Null>	<Null>	0	0	37500	S. Schueller	In meter pit
212579	2/18/2022 8:48	Auto Flush	Green	200	430	200	<Null>	<Null>	0	0	30000	S. Schueller	Hwy 84
212576	2/18/2022 8:44	Auto Flush	Brown	200	430	120	<Null>	<Null>	0	0	18000	S. Schueller	Hwy 224
212571	2/18/2022 8:34	Auto Flush	Brown	100	130	100	<Null>	<Null>	0	0	3000	S. Schueller	By the tank
212569	2/18/2022 8:31	Auto Flush	Purple	200	600	350	<Null>	<Null>	0	0	84000	S. Schueller	
212568	2/18/2022 8:28	Auto Flush	Pear Orchard	200	600	200	<Null>	<Null>	0	0	48000	S. Schueller	
212168	2/18/2022 8:25	Auto Flush	Yellow	200	430	250	<Null>	<Null>	0	0	37500	S. Schueller	
211368	2/17/2022 10:44	Quality Complaint	Red	940	1040	250	3.5	3.1	0	0	15000	Water Quality	
212577	2/17/2022 8:45	Auto Flush	Green	200	600	200	<Null>	<Null>	0	0	48000	S. Schueller	Hwy 62
212575	2/17/2022 8:43	Auto Flush	Brown	200	430	120	<Null>	<Null>	0	0	18000	S. Schueller	Hwy 224
210983	2/16/2022 14:15	Residual	Blue 2	202	212	300	3.8	3	0	0	3000	Water Quality	
210982	2/16/2022 14:00	Residual	Blue 2	147	157	300	3.9	2.7	0	0	3000	Water Quality	
210981	2/16/2022 13:55	Residual	Blue 2	143	153	300	3.2	2.7	0	0	3000	Water Quality	
210980	2/16/2022 13:40	Residual	Blue 2	128	138	300	3.8	2.8	0	0	3000	Water Quality	
210979	2/16/2022 13:37	Residual	Blue 2	125	135	300	3.3	2.8	0	0	3000	Water Quality	
210978	2/16/2022 13:22	Residual	Blue 2	103	119	300	2.9	3	0	0	4800	Water Quality	
210977	2/16/2022 13:18	Residual	Blue 2	100	110	300	3.2	2.7	0	0	3000	Water Quality	
210976	2/16/2022 12:54	Residual	Blue 2	1237	1250	550	0.5	3	0	0	7150	Water Quality	
210975	2/16/2022 11:50	Residual	Blue 2	1122	1147	250	1.9	2.9	0	0	62500	Water Quality	

210974	2/16/2022 11:17	Residual	Blue 2	1100	1113	250	4.3	2.9	0	0	3250	Water Quality	
210973	2/16/2022 10:47	Residual	Blue 2	1030	1043	250	2.7	3.2	0	0	3250	Water Quality	
210972	2/16/2022 10:25	Residual	Blue 2	1003	1023	250	2.5	2.9	0	0	5000	Water Quality	
210971	2/16/2022 9:50	Residual	Blue 2	938	948	550	3.3	2.7	0	0	5500	Water Quality	
210970	2/16/2022 9:34	Residual	Blue 2	920	930	550	3	2.8	0	0	5500	Water Quality	
210969	2/16/2022 9:17	Residual	Blue 2	902	913	550	2.8	2.8	0	0	6050	Water Quality	
210968	2/16/2022 8:57	Residual	Blue 2	843	850	530	2.4	3.1	0	0	3710	Water Quality	
212574	2/16/2022 8:42	Auto Flush	Brown	200	430	120	<Null>	<Null>	0	0	18000	S. Schueller	Hwy 224
212573	2/15/2022 8:40	Auto Flush	Brown	200	430	120	<Null>	<Null>	0	0	18000	S. Schueller	Hwy 224
212570	2/15/2022 8:33	Auto Flush	Brown	100	130	100	<Null>	<Null>	0	0	3000	S. Schueller	By the tank
212578	2/14/2022 8:47	Auto Flush	Green	200	430	200	<Null>	<Null>	0	0	30000	S. Schueller	Hwy 84
212572	2/14/2022 8:39	Auto Flush	Brown	200	430	120	<Null>	<Null>	0	0	18000	S. Schueller	Hwy 224
212169	2/14/2022 8:26	Auto Flush	Pear Orchard	200	600	200	<Null>	<Null>	0	0	48000	S. Schueller	
210568	2/13/2022 17:45	Leak	CHHS	Blue 1	<Null>	<Null>	<Null>	0	0	0	756000	Other	Contractor Damage at blowoff
210193	2/11/2022 14:41	Residual	Blue 2	220	240	550	2.6	2.8	0	0	11000	Water Quality	
210192	2/11/2022 14:17	Residual	Blue 2	203	213	530	2.7	2.6	0	0	5300	Water Quality	
210191	2/11/2022 13:58	Residual	Blue 2	142	155	530	2.1	2.6	0	0	6890	Water Quality	
210190	2/11/2022 13:34	Residual	Blue 2	104	130	500	2.9	2.5	0	0	13000	Water Quality	
210189	2/11/2022 12:51	Residual	Blue 2	1215	1245	300	2.7	2.6	0	0	9000	Water Quality	
210188	2/11/2022 12:24	Residual	Blue 2	1035	1050	350	2.2	2.7	0	0	5250	Water Quality	
210187	2/11/2022 12:00	Leak	Downtown	1030	1200	500	<Null>	3.8	0	0	45000	S. Schueller	Pull on for Tyler
210186	2/11/2022 11:31	Residual	Pear Orchard	1042	1127	1160	0.28	2.3	0	0	52200	S. Schueller	
210185	2/11/2022 10:31	Residual	Pear Orchard	946	1030	250	0.31	2.3	0	0	11000	S. Schueller	
210184	2/11/2022 10:29	Residual	Blue 2	1015	1025	530	2.2	2.7	0	0	5300	Water Quality	
210183	2/11/2022 8:23	Auto Flush	Green	200	430	250	<Null>	<Null>	0	0	37500	S. Schueller	In meter pit
210182	2/11/2022 8:22	Auto Flush	Green	200	430	200	<Null>	1.3	0	0	30000	S. Schueller	Hwy 84
210179	2/11/2022 8:17	Auto Flush	Brown	200	430	120	<Null>	<Null>	0	0	18000	S. Schueller	Hwy 224
210172	2/11/2022 8:11	Auto Flush	Purple	200	600	350	<Null>	<Null>	0	0	84000	S. Schueller	
210171	2/11/2022 8:09	Auto Flush	Pear Orchard	200	600	200	<Null>	<Null>	0	0	48000	S. Schueller	
210169	2/11/2022 8:06	Leak	Yellow			0	<Null>	<Null>	0	0	50000	S. Schueller	Auto flusher is leaking
210168	2/11/2022 8:05	Auto Flush	Yellow	200	430	250	<Null>	<Null>	0	0	37500	S. Schueller	
209768	2/10/2022 13:27	Leak	Red			<Null>	<Null>	3.1	0	0	29200	S. Schueller	Put on for Jason. Different speeds and spots
210180	2/10/2022 8:19	Auto Flush	Green	200	600	200	<Null>	<Null>	0	0	48000	S. Schueller	Hwy 62
210178	2/10/2022 8:16	Auto Flush	Brown	200	430	120	<Null>	<Null>	0	0	18000	S. Schueller	Hwy 224
210174	2/10/2022 8:13	Auto Flush	Brown	100	130	100	<Null>	<Null>	0	0	3000	S. Schueller	By the tank
210177	2/9/2022 8:16	Auto Flush	Brown	200	430	120	<Null>	<Null>	0	0	18000	S. Schueller	Hwy 224
209378	2/8/2022 14:58	Residual	Red	1258	258	150	0.74	3.2	0	0	21000	S. Schueller	3000 gpm for 1hr
209377	2/8/2022 14:38	Residual	Blue 2	220	235	350	3.1	2.7	0	0	5250	Water Quality	
209376	2/8/2022 14:12	Residual	Blue 2	202	210	550	2.9	2.6	0	0	4400	Water Quality	
209375	2/8/2022 13:57	Residual	Blue 2	148	156	550	3	2.6	0	0	4400	Water Quality	
209374	2/8/2022 13:45	Residual	Blue 2	132	142	550	3.2	2.6	0	0	5500	Water Quality	
209373	2/8/2022 13:28	Residual	Blue 2	119	126	550	2.6	2.6	0	0	3850	Water Quality	
209372	2/8/2022 13:16	Residual	Blue 2	107	114	550	2.2	2.8	0	0	3850	Water Quality	
209371	2/8/2022 13:03	Residual	Blue 2	1255	100	550	2.9	2.5	0	0	2750	Water Quality	
209370	2/8/2022 11:26	Residual	Blue 2	1112	1122	550	2.9	2.5	0	0	5500	Water Quality	B/O pipe broke underground
209369	2/8/2022 11:08	Residual	Blue 2	1053	1105	550	2.9	2.7	0	0	6600	Water Quality	
209368	2/8/2022 10:35	Quality Complaint	Blue 2	942	1032	60	0.1	2.5	0	0	3000	Water Quality	
210176	2/8/2022 8:15	Auto Flush	Brown	200	430	120	<Null>	<Null>	0	0	18000	S. Schueller	Hwy 224

210173	2/8/2022 8:12	Auto Flush		Brown	100	130	100	<Null>	<Null>	0	0	3000	S. Schueller	By the tank
209379	2/7/2022 16:45	Leak	245 Roswell Dr	Blue 2	1:30	3:30	300	0	0	0	0	36000	Other	On Call
208974	2/7/2022 14:39	Residual		Blue 2	205	237	350	2.6	2.5	0	0	11700	Water Quality	
208973	2/7/2022 14:01	Residual		Green	147	201	150	0.88	2.5	0	0	1950	S. Schueller	
208972	2/7/2022 13:52						0	0	0	0	0	0		Valve box full of dirt & debris. Needs cleaned out
208971	2/7/2022 13:25	Residual		Blue 2	110	122	350	0.2	2.5	0	0	4200	Water Quality	
208970	2/7/2022 12:44	Leak		Blue 1	1222	1244	200	3	3	0	0	4400	S. Schueller	
208969	2/7/2022 12:15	Residual		Pear Orchard	1100	1215	1000	0	2.5	0	0	75000	S. Schueller	
208968	2/7/2022 10:52	Residual		Pear Orchard	950	1050	250	0	2.5	0	0	15000	S. Schueller	
210181	2/7/2022 8:21	Auto Flush		Green	200	430	200	<Null>	<Null>	0	0	30000	S. Schueller	Hwy 84
210175	2/7/2022 8:14	Auto Flush		Brown	200	430	120	<Null>	<Null>	0	0	18000	S. Schueller	Hwy 224
210170	2/7/2022 8:08	Auto Flush		Pear Orchard	200	600	200	<Null>	<Null>	0	0	48000	S. Schueller	
208568	2/3/2022 9:45	Leak		Blue 1	805	945	150	2.6	2.9	0	0	15000	S. Schueller	
208168	2/2/2022 10:25	Leak		Blue 1	925	1025	200	<Null>	3.3	0	0	12000	S. Schueller	
207770	2/1/2022 13:42	Leak		Blue 1	1243	143	250	<Null>	3.3	0	0	15000	S. Schueller	Put on for Tyler
207769	2/1/2022 9:56	Residual			950	952	300	0	0	0	0	600	Water Quality	Water flows back to house & basement. Needs a cap, be able to hose to ditch
207768	2/1/2022 9:39	Residual		Blue 2	918	932	550	2.5	2.8	0	0	7700	Water Quality	
207369	1/31/2022 13:31	Residual		Pear Orchard	1123	128	530	0	2.2	0	0	65190	S. Schueller	
207368	1/31/2022 11:13	Residual		Pear Orchard	932	1112	250	0.28	2.5	0	0	25000	S. Schueller	
206988	1/28/2022 14:37	Residual		Blue 2	225	235	300	2.8	2.8	0	0	3000	Water Quality	
206987	1/28/2022 14:22	Residual		Blue 2	210	220	300	2.6	2.8	0	0	3000	Water Quality	
206985	1/28/2022 13:59	Residual		Blue 2	147	157	550	2.6	2.8	0	0	5500	Water Quality	
206984	1/28/2022 12:20	Residual		Pear Orchard	1158	1219	1060	0.38	2.3	0	0	22260	S. Schueller	
206983	1/28/2022 11:46	Residual		Pear Orchard	1045	1145	250	0.27	2.3	0	0	15000	S. Schueller	
206982	1/28/2022 10:03	Auto Flush		Green	200	430	200	<Null>	1.01	0	0	30000	S. Schueller	Hwy 84
206981	1/28/2022 8:11	Auto Flush		Green	200	430	250	<Null>	1.81	0	0	37500	S. Schueller	In meter pit
206979	1/28/2022 8:08	Auto Flush		Brown	200	430	120	<Null>	2.76	0	0	18000	S. Schueller	Hwy 224
206972	1/28/2022 8:00	Auto Flush		Purple	200	600	350	<Null>	1.06	0	0	84000	S. Schueller	
206971	1/28/2022 7:58	Auto Flush		Pear Orchard	200	600	200	<Null>	1.39	0	0	48000	S. Schueller	
206969	1/28/2022 7:56	Leak		Yellow			0	0	0	0	0	50000	S. Schueller	Auto flusher is leaking
206968	1/28/2022 7:55	Auto Flush		Yellow	200	430	250	<Null>	2.48	0	0	37500	S. Schueller	
206578	1/27/2022 14:35	Residual		Downtown	130	234	150	<Null>	3	0	0	9600	S. Schueller	Dirty at start
206577	1/27/2022 14:34	Residual		Blue 2	223	230	200	2.2	2.9	0	0	1400	Water Quality	
206986	1/27/2022 14:17	Residual		Blue 2			0	0	0	0	0	0	Water Quality	B/O has a 6" cap with a 2" threaded hole. Something was in the pipe that clogged up 2" hole
206576	1/27/2022 14:13	Residual		Blue 2	155	210	200	2.3	2.7	0	0	3000	Water Quality	
206575	1/27/2022 13:26	Residual		Downtown	115	125	340	3	3	0	0	3400	S. Schueller	
206574	1/27/2022 12:52	Other		Downtown			0	0	0	0	0	0	S. Schueller	Valve going to the houses
206573	1/27/2022 12:18	Residual		Downtown	1155	1217	530	2.2	3	0	0	11660	S. Schueller	
206572	1/27/2022 11:37	Residual		Downtown	1126	1136	340	2.3	3	0	0	3400	S. Schueller	Cardinal Dr
206571	1/27/2022 11:24	Residual		Blue 2	905	1120	50	0.1	2.5	0	0	6750	Water Quality	
206570	1/27/2022 11:19	Residual		Downtown	1050	1118	150	<Null>	3	0	0	4200	S. Schueller	Dirty at start
206980	1/27/2022 8:09	Auto Flush		Green	200	600	200	<Null>	2.24	0	0	48000	S. Schueller	Hwy 62
206978	1/27/2022 8:07	Auto Flush		Brown	200	430	120	<Null>	<Null>	0	0	18000	S. Schueller	Hwy 224
206974	1/27/2022 8:02	Auto Flush		Brown	100	130	100	<Null>	2.72	0	0	3000	S. Schueller	By the tank

206169	1/26/2022 13:05	Residual	Blue 2	1237	100	200	2.7	2.8	0	0	4600	Water Quality	Dirty
206168	1/26/2022 12:43	Residual	Blue 2	1220	1230	350	2.7	2.8	0	0	3500	Water Quality	
206569	1/26/2022 11:30	Residual	Blue 2	1130	230	10	0	3.9	0	0	1800	Water Quality	
206568	1/26/2022 9:55	Residual	Blue 2	955	1130	50	0	0	0	0	4750	Water Quality	
206977	1/26/2022 8:06	Auto Flush	Brown	200	430	120	<Null>	<Null>	0	0	18000	S. Schueller	Hwy 224
205771	1/25/2022 12:05	Residual	Blue 3	905	1205	250	0.91	3.3	0	0	45000	S. Schueller	
205769	1/25/2022 10:36	Residual	Blue 2	1015	1035	175	1.9	2.7	0	0	3500	Water Quality	
205768	1/25/2022 10:17	Residual	Blue 2			0	0	0	0	0	0	Water Quality	Blowoff in drive. Cap is broke & could not hook a pipe to it
206976	1/25/2022 8:05	Auto Flush	Brown	200	430	120	<Null>	<Null>	0	0	18000	S. Schueller	Hwy 224
206973	1/25/2022 8:01	Auto Flush	Brown	100	130	100	<Null>	<Null>	0	0	3000	S. Schueller	By the tank
205374	1/24/2022 13:56	Residual	Pear Orchard	110	154	1000	0.5	2.4	0	0	44000	S. Schueller	
205373	1/24/2022 13:29	Residual	Blue 2	1242	126	200	2.7	3	0	0	8800	Water Quality	
205372	1/24/2022 13:19	Residual	Pear Orchard	1219	1257	250	0.44	2.4	0	0	9500	S. Schueller	Leak up the road
205371	1/24/2022 12:28	Residual	Blue 2	1215	1225	150	2.1	3.2	0	0	1500	Water Quality	
205370	1/24/2022 11:50	Residual	Blue 2	1125	1147	150	0.6	3.1	0	0	3300	Water Quality	
205369	1/24/2022 11:17	Residual	Blue 2	1105	1115	150	3	3.2	0	0	1500	Water Quality	
205368	1/24/2022 10:52	Residual	Blue 2	945	1040	150	0.2	3.2	0	0	8750	Water Quality	
205770	1/24/2022 10:45	Other	931 Hickory	Blue 2	11:00	4:00	300	0	0	0	90000		Blow off left on.
206975	1/24/2022 8:04	Auto Flush	Brown	200	430	120	<Null>	<Null>	0	0	18000	S. Schueller	Hwy 224
206970	1/24/2022 7:57	Auto Flush	Pear Orchard	200	600	200	<Null>	<Null>	0	0	48000	S. Schueller	
204978	1/21/2022 12:55	Line Modification	Blue 1	1220	1255	840	<Null>	3.6	0	0	29400	S. Schueller	New meter at hospital
204977	1/21/2022 12:15	Residual	Pear Orchard	1145	1215	1000	<Null>	1.8	0	0	30000	S. Schueller	
204976	1/21/2022 11:45	Other	Dow Corning	South End	5:30am	330 pm	<Null>	0	0	0	500622	Maintenance	Dow Corning tank overflowed filling
204975	1/21/2022 11:36	Residual	Pear Orchard	950	1135	250	0.63	2.4	0	0	26250	S. Schueller	
204974	1/21/2022 8:42	Auto Flush	Green	200	430	250	<Null>	<Null>	0	0	37500	S. Schueller	In meter pit
204973	1/21/2022 8:40	Auto Flush	Green	200	430	200	<Null>	<Null>	0	0	30000	S. Schueller	Hwy 84
204972	1/21/2022 8:38	Auto Flush	Brown	200	430	120	<Null>	<Null>	0	0	18000	S. Schueller	Hwy 224
204971	1/21/2022 8:37	Auto Flush	Purple	200	600	350	<Null>	<Null>	0	0	84000	S. Schueller	
204970	1/21/2022 8:36	Auto Flush	Pear Orchard	200	600	200	<Null>	<Null>	0	0	48000	S. Schueller	
204969	1/21/2022 8:33	Auto Flush	Yellow	200	430	200	<Null>	<Null>	0	0	37500	S. Schueller	
204968	1/21/2022 8:32	Other	Yellow			0	0	0	0	0	50000	S. Schueller	Auto flusher is leaking
204576	1/20/2022 15:26	Line Modification	Downtown	220	250	340	0	3.2	0	0	10200	S. Schueller	For Jason
204575	1/20/2022 9:51	Auto Flush	Brown	200	600	200	<Null>	<Null>	0	0	48000	S. Schueller	Hwy 62
204574	1/20/2022 9:49	Auto Flush	Brown	200	430	120	<Null>	<Null>	0	0	18000	S. Schueller	Hwy 224
204570	1/20/2022 9:42	Auto Flush	Brown	100	130	100	<Null>	<Null>	0	0	3000	S. Schueller	By the tank
204169	1/19/2022 14:13	Residual	Downtown	1257	211	150	1.3	2.9	0	0	11100	S. Schueller	
204168	1/19/2022 12:43	Other	Downtown			0	0	0	0	0	0	S. Schueller	Unable to locate blowoff
204573	1/19/2022 9:48	Auto Flush	Brown	200	430	120	<Null>	<Null>	0	0	18000	S. Schueller	Hwy 224
203776	1/18/2022 15:10	Leak	Hill St	Downtown	17 days		0	0	0	0	1836000		Hill St 2"
203773	1/18/2022 14:31	Residual	Downtown	1254	230	340	<Null>	1.9	0	0	32640	S. Schueller	Dirty at start
203772	1/18/2022 12:42	Residual	Downtown	1200	1242	340	0	2.3	0	0	14280	S. Schueller	
203771	1/18/2022 11:54	Residual	Downtown	1117	1153	530	1.9	2.5	0	0	19080	S. Schueller	
203770	1/18/2022 11:13	Residual	Downtown	1055	1110	530	2	2.5	0	0	7950	S. Schueller	Hydrant hard to turn
203769	1/18/2022 10:50	Residual	Downtown	1040	1050	530	2.5	2.5	0	0	5300	S. Schueller	
203768	1/18/2022 10:36	Residual	Downtown	1026	1036	340	0	2.3	0	0	3400	S. Schueller	
204572	1/18/2022 9:46	Auto Flush	Brown	200	430	120	<Null>	<Null>	0	0	18000	S. Schueller	Hwy 224
204569	1/18/2022 9:42	Auto Flush	Brown	100	130	100	<Null>	<Null>	0	0	3000	S. Schueller	By the tank
203369	1/17/2022 13:43	Residual	Pear Orchard	1258	143	1000	0.1	2.3	0	0	45000	S. Schueller	

203368	1/17/2022 12:47	Residual	Pear Orchard	1120	1246	250	<Null>	2.1	0	0	21500	S. Schueller	
204571	1/17/2022 9:45	Auto Flush	Brown	200	430	120	<Null>	<Null>	0	0	18000	S. Schueller	Hwy 224
204568	1/17/2022 9:40	Auto Flush	Pear Orchard	200	600	200	<Null>	<Null>	0	0	48000	S. Schueller	
202986	1/14/2022 13:54	Quality Complaint	Blue 2	127	152	150	1	2.8	0	0	3750	Water Quality	
202985	1/14/2022 12:34	Leak	Blue 2	1100	1230	150	1	2.9	0	0	13500	Water Quality	
202984	1/14/2022 12:20	Residual	Pear Orchard	1120	1220	840	<Null>	1	0	0	50400	S. Schueller	
202983	1/14/2022 11:17	Residual	Pear Orchard	1008	11015	250	0.5	2.1	0	0	16750	S. Schueller	
202982	1/14/2022 8:44	Auto Flush	Brown	200	600	120	<Null>	2.7	0	0	28800	S. Schueller	Hwy 224. Turn flusher to 5 days at 2am to 430
202975	1/14/2022 8:30	Auto Flush	Purple	200	600	350	<Null>	<Null>	0	0	84000	S. Schueller	
202974	1/14/2022 8:28	Auto Flush	Pear Orchard	200	600	200	<Null>	<Null>	0	0	48000	S. Schueller	
202972	1/14/2022 8:22	Leak	Yellow			0	<Null>	<Null>	0	0	50000	S. Schueller	Auto flusher is leaking
202971	1/14/2022 8:21	Auto Flush	Yellow	200	430	250	<Null>	<Null>	0	0	37500	S. Schueller	
202969	1/14/2022 8:17	Auto Flush	Green	200	430	250	<Null>	<Null>	0	0	37500	S. Schueller	In meter pit
202968	1/14/2022 8:15	Auto Flush	Green	200	430	200	<Null>	<Null>	0	0	30000	S. Schueller	Hwy 84
202176	1/13/2022 14:47	Residual	Downtown	205	245	530	0.31	2.1	0	0	21200	S. Schueller	
202175	1/13/2022 14:00	Other	Downtown			0	0	0	0	0	0	S. Schueller	Couldn't locate blowoff
202174	1/13/2022 13:57	Residual	Downtown	130	140	150	0	2.6	0	0	1500	S. Schueller	Blowoff at the end of the line
202173	1/13/2022 13:25	Residual	Downtown	111	121	340	2.9	2.9	0	0	3400	S. Schueller	
202172	1/13/2022 13:06	Residual	Downtown	1255	105	530	2.6	2.6	0	0	5300	S. Schueller	Had to cut the tree from around it
202568	1/13/2022 13:06	Residual	Downtown	1255	105	530	2.6	2.6	0	0	5300	S. Schueller	
202171	1/13/2022 12:36	Residual	Downtown	1206	1236	340	2.2	2.9	0	0	10200	S. Schueller	
202170	1/13/2022 12:01	Residual	Downtown	1130	1200	530	1.1	1.9	0	0	15900	S. Schueller	
202169	1/13/2022 11:24	Residual	Downtown	1040	1124	530	<Null>	2.4	0	0	23320	S. Schueller	Hydrant is leaking Call Pat. Text him the address and hydrant #
202168	1/13/2022 10:35	Residual	Downtown	952	1034	340	0	3.3	0	0	14280	S. Schueller	
202981	1/13/2022 8:40	Auto Flush	Brown	200	600	120	<Null>	<Null>	0	0	28800	S. Schueller	Hwy 224
202977	1/13/2022 8:34	Auto Flush	Brown	100	130	50	<Null>	<Null>	0	0	3000	S. Schueller	By the tank
202970	1/13/2022 8:19	Auto Flush	Green	200	600	200	<Null>	<Null>	0	0	48000	S. Schueller	Hwy 62
201774	1/12/2022 14:46	Residual	Pear Orchard	202	245	250	<Null>	1.9	0	0	10750	S. Schueller	
201773	1/12/2022 14:04	Residual	Downtown	150	202	250	<Null>	3.1	0	0	3000	S. Schueller	Dirty at start
201772	1/12/2022 13:47	Residual	Downtown	120	145	340	1.4	3.2	0	0	8500	S. Schueller	
201771	1/12/2022 13:25	Other	Downtown			0	0	0	0	0	0	S. Schueller	HandWheel valve (can't turn on)
201770	1/12/2022 13:12	Other	Downtown			0	0	0	0	0	0	S. Schueller	Unable to locate blowoff
201769	1/12/2022 13:07	Residual	Downtown	1254	104	340	2.4	3.3	0	0	3400	S. Schueller	
201768	1/12/2022 12:50	Residual	Downtown	1239	1249	530	3.3	3.3	0	0	5300	S. Schueller	
202980	1/12/2022 8:39	Auto Flush	Brown	200	600	120	<Null>	<Null>	0	0	28800	S. Schueller	Hwy 224
201369	1/11/2022 12:46	Residual	Blue 2	1203	1243	150	0.1	2.4	0	0	6000	Water Quality	
202979	1/11/2022 8:36	Auto Flush	Brown	200	600	120	<Null>	<Null>	0	0	28800	S. Schueller	Hwy 224
202976	1/11/2022 8:33	Auto Flush	Brown	100	130	50	<Null>	<Null>	0	0	3000	S. Schueller	By the tank
200970	1/10/2022 12:20	Residual	Pear Orchard	1955	1218	1000	0	2.5	0	0	83000	S. Schueller	
200969	1/10/2022 10:53	New Line	Blue 1	845	1015	250	<Null>	2.7	0	0	22500	S. Schueller	
200968	1/10/2022 9:54	Residual	Pear Orchard	850	950	250	0	2.1	0	0	15000	S. Schueller	
202978	1/10/2022 8:35	Auto Flush	Brown	200	600	120	<Null>	<Null>	0	0	28800	S. Schueller	Hwy 224
202973	1/10/2022 8:25	Auto Flush	Pear Orchard	200	600	200	<Null>	<Null>	0	0	48000	S. Schueller	
200569	1/10/2022 7:42	Leak	Yellow			0	<Null>	<Null>	0	0	50000	S. Schueller	Auto flusher is leaking
201368	1/10/2022 6:56	Leak	Pear Orchard	8:00	11:00	700	0	0	0	0	126000	Other	TG
200574	1/7/2022 7:59	Auto Flush	Green	200	430	250	<Null>	<Null>	0	0	37500	S. Schueller	In meter pit
200573	1/7/2022 7:57	Auto Flush	Green	200	430	200	<Null>	<Null>	0	0	30000	S. Schueller	Hwy 84

200572	1/7/2022 7:56	Auto Flush	Brown	200	600	120	<Null>	<Null>	0	0	28800	S. Schueller	Hwy 224
200571	1/7/2022 7:51	Auto Flush	Purple	200	600	350	<Null>	<Null>	0	0	84000	S. Schueller	
200570	1/7/2022 7:48	Auto Flush	Pear Orchard	200	600	200	<Null>	<Null>	0	0	48000	S. Schueller	
200568	1/7/2022 7:41	Auto Flush	Yellow	200	430	250	<Null>	<Null>	0	0	37500	S. Schueller	
200182	1/6/2022 11:02	Residual	Blue 2	1045	1100	350	2.7	2.7	0	0	2250	Water Quality	
200181	1/6/2022 10:34	Residual	Blue 2	1022	1033	350	2.6	2.6	0	0	3850	Water Quality	
200180	1/6/2022 10:31	Residual	Pear Orchard	931	1031	250	0.23	2.2	0	0	15000	S. Schueller	
200179	1/6/2022 10:17	Residual	Blue 2	1000	1015	350	0.5	2.4	0	0	5250	Water Quality	
200178	1/6/2022 9:52	Residual	Blue 2	945	955	350	2.1	2.8	0	0	3500	Water Quality	
200177	1/6/2022 9:40	Residual	Blue 2	928	938	350	0.6	2.8	0	0	3500	Water Quality	
200176	1/6/2022 8:48	Auto Flush	Green	200	430	200	<Null>	<Null>	0	0	48000	S. Schueller	Hwy 62
200174	1/6/2022 8:46	Auto Flush	Brown	200	600	120	<Null>	<Null>	0	0	28800	S. Schueller	Hwy 224
200175	1/6/2022 8:46	Auto Flush	Brown	200	600	120	<Null>	<Null>	0	0	28800	S. Schueller	Hwy 224
200170	1/6/2022 8:43	Auto Flush	Brown	100	130	100	<Null>	<Null>	0	0	3000	S. Schueller	By the tank
200173	1/5/2022 8:46	Auto Flush	Brown	200	600	120	<Null>	<Null>	0	0	28800	S. Schueller	Hwy 224
199369	1/4/2022 14:15	Residual	Pear Orchard	145	215	1000	0	2.3	0	0	30000	S. Schueller	
199368	1/4/2022 13:48	Residual	Pear Orchard	1225	135	200	0	2.6	0	0	14000	S. Schueller	
200172	1/4/2022 8:45	Auto Flush	Brown	200	600	120	<Null>	<Null>	0	0	28800	S. Schueller	Hwy 224
200169	1/4/2022 8:42	Auto Flush	Brown	100	130	100	<Null>	<Null>	0	0	3000	S. Schueller	By the tank
199768	1/4/2022 7:29	Auto Flush	Green	200	430	250	<Null>	<Null>	0	0	37500	S. Schueller	In meter pit
198984	1/3/2022 14:58	Residual	Blue 2	235	257	350	1.6	2.4	0	0	7700	Water Quality	
198983	1/3/2022 14:30	Residual	Blue 2	215	230	350	2.4	2.8	0	0	5250	Water Quality	
198982	1/3/2022 14:29	Residual	Pear Orchard	104	226	340	2.5	2.5	0	0	39440	S. Schueller	Flushed Pawnee Ln
198981	1/3/2022 14:11	Residual	Blue 2	135	210	350	3	3.1	0	0	12250	Water Quality	
198980	1/3/2022 13:26	Residual	Blue 2	105	125	350	2.4	2.8	0	0	7000	Water Quality	
198979	1/3/2022 12:58	Residual	Blue 2	1237	1257	350	0.9	2.6	0	0	7000	Water Quality	
198978	1/3/2022 12:43	Residual	Red	1200	1242	150	0	2.1	0	0	6300	S. Schueller	
198977	1/3/2022 12:30	Residual	Blue 2	1209	1228	350	1.1	2.7	0	0	350	Water Quality	
198976	1/3/2022 12:04	Residual	Blue 2	1143	1200	350	2.1	2.7	0	0	5950	Water Quality	
198975	1/3/2022 11:42	Residual	Pear Orchard	1130	1140	530	0.34	2.4	0	0	5300	S. Schueller	
198974	1/3/2022 11:37	Residual	Blue 2	1055	1135	350	1.8	2.7	0	0	14000	Water Quality	
198973	1/3/2022 11:18	Residual	Blue 2	1058	1118	340	2.8	2.8	0	0	6800	S. Schueller	
198972	1/3/2022 10:53	Residual	Blue 2	1042	1052	530	0	3.2	0	0	5300	S. Schueller	
198971	1/3/2022 10:36	Residual	Blue 2	1020	1034	200	0	3.1	0	0	2800	S. Schueller	
198970	1/3/2022 10:08	Quality Complaint	Blue 3	940	1005	150	0.1	2.4	0	0	3750	Water Quality	
198969	1/3/2022 10:04	Residual	Blue 1	920	1003	200	0	3.4	0	0	8600	S. Schueller	
198968	1/3/2022 9:36	Auto Flush		200	430	250	<Null>	2.5	0	0	37500	S. Schueller	In meter pit
200171	1/3/2022 8:44	Auto Flush	Brown	200	600	120	<Null>	<Null>	0	0	28800	S. Schueller	Hwy 224
200168	1/3/2022 7:36	Auto Flush	Pear Orchard	200	430	250	<Null>	<Null>	0	0	37500	S. Schueller	

2023 System Flushing Reports

Zone	Start Time	End Time	GPM	Chlorine at Start	Chlorine at End	Nitrite	Free Ammonia	Gallons	Inspector	Notes
Blue 2	141	220	550	0	2.7	0	0	21450	Water Quality	
Blue 2	105	132	550	2.7	3.1	0	0	14850	Water Quality	
Pear Orchard	1100	130	300	2.2	2.3	0	0	45000	S. Schueller	(Air) N. Miles St
Blue 2	11	1112	500	2.2	2.6	0	0	6000	Water Quality	
Pear Orchard	958	1042	550	2	2.1	0	0	24200	Water Quality	
Pear Orchard	200	500	500	0	1.44	0	0	90000	S. Schueller	Plant
Pear Orchard	200	500	200	0	0.95	0	0	36000	S. Schueller	Broadway
Pear Orchard	200	500	300	0	2.1	0	0	54000	S. Schueller	Commerce
Yellow	200	430	200	0	0	0	0	30000	S. Schueller	
Brown	200	600	120	0	1.5	0	0	28800	S. Schueller	Hwy 224
Purple	200	400	350	0	0	0	0	42000	S. Schueller	
Green	200	430	200	0	0	0	0	30000	S. Schueller	Hwy 84
Green	200	500	350	0	0	0	0	63000	S. Schueller	In meter pit
South End			<Null>	0	0	0	0	35000	Other	Flushing from leaks in zone.
Purple	1028	215	150	0	2.8	0	0	33450	Water Quality	
Blue 1	1330	1410	300	0	2	0	0	12000	Other	
Green	904	204	380	0	1.9	0	0	114000	S. Schueller	
Pear Orchard	200	500	500	0	0	0	0	90000	S. Schueller	Plant
Brown	200	600	120	0	0	0	0	28800	S. Schueller	Hwy224
Downtown	515	615	150	0	2.1	0	0	9000	S. Schueller	Dirty water
Downtown	356	456	250	<Null>	2.1	0	0	15000	S. Schueller	Dirty water
Downtown			<Null>	0	0	0	0	77465	Maintenance	Hydrant flows.
Blue 1			0	0	0	0	0	1755200	Other	Flushing from leaks and 1 fire vault
Pear Orchard	1150	250	300	2.5	2.5	0	0	54000	S. Schueller	Air
Brown	240	250	200	0.9	1.9	0	0	2000	Water Quality	
Purple	1225	240	150	0	2.6	0	0	20250	Water Quality	
Purple	1151	1210	300	3	3.3	0	0	5700	Water Quality	
Purple	1130	1144	250	2.2	3.3	0	0	3500	Water Quality	
Purple	1031	1118	200	0	2.7	0	0	9400	Water Quality	
Purple	944	1020	150	0	3.1	0	0	5400	Water Quality	
Pear Orchard	200	500	500	0	0	0	0	90000	S. Schueller	Plant

Pear Orchard	200	500	200	0	0	0	0	36000	S. Schueller	Broadway
Pear Orchard	200	500	300	0	0	0	0	54000	S. Schueller	Commerce
Brown	200	600	120	0	0	0	0	28800	S. Schueller	Hwy 224
Brown	100	130	120	0	0	0	0	3600	S. Schueller	By the tank
Green	200	600	200	0	0	0	0	48000	S. Schueller	Hwy 62
Green	200	500	350	0	0	0	0	63000	S. Schueller	In meter pit
Downtown	1:30	2:30	200	<Null>	<Null>	<Null>	<Null>	12000	Other	<Null>
Red			0	0	0	0	0	7200	Maintenance	
Purple			0	0	0	0	0	7500	Maintenance	
Pear Orchard	200	500	500	0	0	0	0	90000	S. Schueller	Plant
Yellow	200	430	200	0	0	0	0	30000	S. Schueller	
Brown	200	600	120	0	0	0	0	28800	S. Schueller	Hwy 224
Green	200	430	200	0	0	0	0	30000	S. Schueller	Hwy 84
Brown			790	0	0	0	0	6500	Maintenance	
Pear Orchard	200	500	500	0	0	0	0	90000	S. Schueller	Plant
Pear Orchard	200	500	200	0	0	0	0	36000	S. Schueller	Broadway
Pear Orchard	200	500	300	0	0	0	0	54000	S. Schueller	Commerce
Brown	200	600	120	0	0	0	0	28800	S. Schueller	Hwy 224
Green	200	500	350	0	0	0	0	63000	S. Schueller	In meter pit
Purple	1040	153	150	0	3.7	0	0	28950	Water Quality	
Blue 2	1050	130	300	0.5	1.69	0	0	48000	S. Schueller	
Purple	1230	1245	150	2.6	3.7	0	0	2250	Water Quality	
Blue 2	1000	1005	200	0	0	0	0	1000		
Purple	200	400	350	0	0	0	0	42000	S. Schueller	
Green	200	500	350	0	0	0	0	63000	S. Schueller	In meter pit
Green	200	430	200	0	0	0	0	30000	S. Schueller	Hwy 84
Brown	200	600	120	0	0	0	0	28800	S. Schueller	Hwy 224
Pear Orchard	200	500	500	0	0	0	0	90000	S. Schueller	Plant
Pear Orchard	200	500	200	0	0	0	0	36000	S. Schueller	Broadway
Pear Orchard	200	500	300	0	0	0	0	54000	S. Schueller	Commerce
Yellow	200	430	200	0	0	0	0	30000	S. Schueller	
Blue 2	2:30	8:00	375	<Null>	<Null>	<Null>	<Null>	123750	Other	<Null>
Blue 2	955	255	200	0.87	2.07	0	0	60000	S. Schueller	
Blue 3	900	1300	200	0	2	0	0	48000	Other	

Purple	1208	202	200	0	3.5	0	0	22800	Water Quality	
Purple	1125	1130	500	3	3.4	0	0	2500	Water Quality	
Purple	1107	1118	750	3	3.4	0	0	8250	Water Quality	
Purple	1020	11	350	0	3.4	0	0	14000	Water Quality	
Purple	958	1012	350	2.8	3.6	0	0	4900	Water Quality	
Brown	200	600	120	0	0	0	0	28800	S. Schueller	Hwy 224
Pear Orchard	200	500	500	0	0	0	0	90000	S. Schueller	Plant
Blue 2	204	217	200	3	3	0	0	2600	S. Schueller	
Blue 3	135	208	150	0	3	0	0	4950	Water Quality	
Blue 2	1010	140	250	0	1.95	0	0	45750	S. Schueller	
Blue 3	1250	110	200	0	2.9	0	0	4000	Water Quality	
Blue 3	1158	1204	200	0	2.9	0	0	1200	Water Quality	
Blue 3	1131	1146	200	2.4	2.9	0	0	3000	Water Quality	
Blue 3	1109	1123	200	2.7	3	0	0	2800	Water Quality	
Blue 3	1036	1102	150	0	2.8	0	0	3900	Water Quality	
Red			0	0	0	0	0	650000	Other	Put in for Jason
Blue 3	947	1001	150	0	2.8	0	0	2100	Water Quality	
Green	200	500	350	0	0	0	0	63000	S. Schueller	In meter pit
Green	200	600	200	0	0	0	0	48000	S. Schueller	Hwy 62
Brown	200	600	120	0	0	0	0	28800	S. Schueller	Hwy 224
Brown	100	130	120	0	0	0	0	3600	S. Schueller	By the tank
Pear Orchard	200	500	500	0	0	0	0	90000	S. Schueller	Plant
Pear Orchard	200	500	200	0	0	0	0	36000	S. Schueller	Broadway
Pear Orchard	200	500	200	0	0	0	0	54000	S. Schueller	Commerce
Downtown			70	0	0	0	0	1814400	Other	
Blue 2	1000	220	200	0.24	1.99	0	0	52000	S. Schueller	
Blue 3	107	130	150	0	3.1	0	0	3450	Water Quality	
Blue 3	1247	102	150	0	3.1	0	0	2250	Water Quality	
Blue 3	1219	1231	150	2.7	2.8	0	0	1800	Water Quality	
Blue 3	1035	1042	150	0	2.7	0	0	1050	Water Quality	Low flow flush to keep people in water
Blue 3	934	954	150	0	3.3	0	0	3000	Water Quality	
Blue 2	918	918	200	2.7	2.7	0	0	2000	S. Schueller	1705 Oriole Dr (Air)
Blue 3	912	925	150	0	2	0	0	1950	Water Quality	

			0	0	0	0	0	0	0	Water Quality	Didn't find
Blue 3	952	955	150	0	2.4	0	0	450	Water Quality		
Green	200	430	200	0	0	0	0	30000	S. Schueller	Hwy 84	
Brown	200	600	120	0	0	0	0	28800	S. Schueller	Hwy 224	
Pear Orchard	200	500	500	0	0	0	0	90000	S. Schueller	Plant	
Yellow	200	430	200	0	0	0	0	30000	S. Schueller		
											Flushing from leaks in zone. (W Williams)
Downtown			<Null>	0	0	0	0	6480000	Other		
Blue 2	907	245	200	0	1.97	0	0	67600	S. Schueller		
Blue 3	215	230	150	0.6	2.7	0	0	2250	Water Quality		
Blue 3	140	155	350	3.1	2.9	0	0	5250	Water Quality	Flushed both ways	
Blue 3	105	120	150	3.1	2.9	0	0	2250	Water Quality		
Blue 3	1048	1110	150	0.9	2.9	0	0	3300	Water Quality		
Blue 3	1025	1035	150	1.4	2.9	0	0	1500	Water Quality		
Green	200	500	350	0	0	0	0	63000	S. Schueller	In meter pit	
Brown	200	600	120	0	0	0	0	28800	S. Schueller	Hwy 224	
Pear Orchard	200	500	500	0	0	0	0	90000	S. Schueller	Plant	
Pear Orchard	200	500	200	0	0	0	0	36000	S. Schueller	Broadway	
Pear Orchard	200	500	300	0	0	0	0	54000	S. Schueller	Commerce	
Green	1015	1150	150	0	2.4	0	0	14250	Water Quality		
Blue 2	1155. 12-11	1155. 12-15	200	0	1.91	0	0	1152000	S. Schueller		
Pear Orchard	200	500	200	<Null>	<Null>	<Null>	<Null>	36000	S. Schueller	Broadway	
Pear Orchard	200	500	500	<Null>	<Null>	<Null>	<Null>	90000	S. Schueller	Plant	
Pear Orchard	200	500	300	<Null>	<Null>	<Null>	<Null>	54000	S. Schueller	Commerce	
Yellow	200	430	200	<Null>	<Null>	<Null>	<Null>	30000	S. Schueller	<Null>	
Brown	200	600	120	<Null>	<Null>	<Null>	<Null>	28800	S. Schueller	Hwy 224	
Green	200	430	200	<Null>	<Null>	<Null>	<Null>	30000	S. Schueller	Hwy 84	
Green	200	500	350	<Null>	<Null>	<Null>	<Null>	63000	S. Schueller	In meter pit	
Brown	200	600	120	<Null>	<Null>	<Null>	<Null>	28800	S. Schueller	Hwy 224	
Pear Orchard	200	500	500	<Null>	<Null>	<Null>	<Null>	90000	S. Schueller	Plant	
Blue 3	1232	1	400	0	3.1	<Null>	<Null>	11200	Water Quality	<Null>	
Blue 3	1210	1225	500	0	3.1	<Null>	<Null>	7500	Water Quality	<Null>	
Blue 3	1106	1116	400	2.7	3.2	<Null>	<Null>	4000	Water Quality	<Null>	
Blue 3	1050	1101	400	2.8	3.2	<Null>	<Null>	4400	Water Quality	<Null>	

Blue 3	1030	1042	400	2.7	2.9	<Null>	<Null>	4800	Water Quality	<Null>
Blue 3	1006	1020	400	3	2.9	<Null>	<Null>	5600	Water Quality	<Null>
Blue 3	941	953	400	2.8	2.7	<Null>	<Null>	4800	Water Quality	<Null>
Blue 3	925	935	400	2.6	3	<Null>	<Null>	4000	Water Quality	Floods back of house behind
Blue 3	912	920	400	2.6	3	<Null>	<Null>	3200	Water Quality	<Null>
Green	200	500	350	<Null>	<Null>	<Null>	<Null>	63000	S. Schueller	In meter pit
Green	200	600	200	<Null>	<Null>	<Null>	<Null>	48000	S. Schueller	Hwy 62
Brown	200	600	120	<Null>	<Null>	<Null>	<Null>	28800	S. Schueller	Hwy 224
Brown	100	130	120	<Null>	<Null>	<Null>	<Null>	3600	S. Schueller	By the tank
Pear Orchard	200	500	500	<Null>	<Null>	<Null>	<Null>	90000	S. Schueller	Plant
Pear Orchard	200	500	200	<Null>	<Null>	<Null>	<Null>	36000	S. Schueller	Commerce
Pear Orchard	200	500	300	<Null>	<Null>	<Null>	<Null>	54000	S. Schueller	Commerce
Blue 3	108	215	75	0	2.4	<Null>	<Null>	5025	Water Quality	<Null>
Blue 3	1232	1255	350	0	2.9	<Null>	<Null>	8050	Water Quality	<Null>
Blue 3	<Null>	<Null>	<Null>	<Null>	<Null>	<Null>	<Null>	<Null>	Water Quality	Growed up couldn't find
Green	200	430	200	<Null>	<Null>	<Null>	<Null>	30000	S. Schueller	Hwy 84
Brown	200	600	120	<Null>	<Null>	<Null>	<Null>	28800	S. Schueller	Hwy 224
Pear Orchard	200	500	500	<Null>	<Null>	<Null>	<Null>	90000	S. Schueller	Plant
Yellow	200	430	200	<Null>	<Null>	<Null>	<Null>	30000	S. Schueller	<Null>
Blue 3	1240	110	350	<Null>	3.2	<Null>	<Null>	10500	Water Quality	<Null>
Blue 3	1139	1150	150	2.7	3.1	<Null>	<Null>	1650	Water Quality	<Null>
Blue 3	1221	1231	350	3.2	3	<Null>	<Null>	3500	Water Quality	<Null>
Red	1005	1105	750	1.2	1.7	<Null>	<Null>	45000	Water Quality	<Null>
Green	200	500	350	<Null>	<Null>	<Null>	<Null>	63000	S. Schueller	In meter pit
Brown	200	600	120	<Null>	<Null>	<Null>	<Null>	28800	S. Schueller	Hwy 224
Pear Orchard	200	500	500	<Null>	<Null>	<Null>	<Null>	90000	S. Schueller	Plant
Pear Orchard	200	500	200	<Null>	<Null>	<Null>	<Null>	36000	S. Schueller	Broadway
Pear Orchard	200	500	300	<Null>	<Null>	<Null>	<Null>	54000	S. Schueller	Commerce
Blue 3	1052	1112	250	2	2.7	<Null>	<Null>	5000	S. Schueller	<Null>
Blue 3	955	1035	250	<Null>	2.6	<Null>	<Null>	12500	S. Schueller	<Null>
Green	832	932	380	1.66	2.2	<Null>	<Null>	22800	S. Schueller	<Null>
Downtown	850	1020	150	<Null>	<Null>	<Null>	<Null>	13500	Water Quality	For air
Purple	200	400	350	<Null>	2.1	<Null>	<Null>	42000	S. Schueller	<Null>
Green	200	500	350	<Null>	<Null>	<Null>	<Null>	63000	S. Schueller	In meter pit

Green	200	430	200	<Null>	0.7	<Null>	<Null>	30000	S. Schueller	Hwy 84
Brown	200	600	120	<Null>	1.62	<Null>	<Null>	28800	S. Schueller	Hwy 224
Yellow	200	430	200	<Null>	2.7	<Null>	<Null>	30000	S. Schueller	<Null>
Pear Orchard	200	500	300	<Null>	1.82	<Null>	<Null>	54000	S. Schueller	Commerce
Pear Orchard	200	500	200	<Null>	1.08	<Null>	<Null>	36000	S. Schueller	Broadway
Pear Orchard	200	500	500	<Null>	1.54	<Null>	<Null>	90000	S. Schueller	Plant
Pear Orchard	1100	300	500	1.59	2.41	<Null>	<Null>	150000	S. Schueller	<Null>
Brown	200	600	120	<Null>	0.64	<Null>	<Null>	28800	S. Schueller	Hwy 224
Pear Orchard	200	500	500	<Null>	<Null>	<Null>	<Null>	90000	S. Schueller	Plant
Downtown	<Null>	<Null>	<Null>	<Null>	<Null>	<Null>	<Null>	21700	Water Quality	<Null>
Green	830	1055	200	<Null>	2.7	<Null>	<Null>	29000	S. Schueller	<Null>
Blue 2	1000	1045	250	0	1.9	<Null>	<Null>	11250	Other	<Null>
Green	830 12-5	928. 12-6	200	<Null>	3	<Null>	<Null>	305600	S. Schueller	Overnight
Green	200	500	350	<Null>	<Null>	<Null>	<Null>	63000	S. Schueller	In meter pit
Green	200	600	200	<Null>	1.99	<Null>	<Null>	48000	S. Schueller	Hwy 62
Brown	200	600	120	<Null>	<Null>	<Null>	<Null>	28800	S. Schueller	Hwy 224
Brown	100	130	120	<Null>	1.06	<Null>	<Null>	3600	S. Schueller	By the tank
Pear Orchard	200	500	300	<Null>	<Null>	<Null>	<Null>	54000	S. Schueller	Commerce
Pear Orchard	200	500	200	<Null>	<Null>	<Null>	<Null>	36000	S. Schueller	Broadway
Pear Orchard	200	500	500	<Null>	<Null>	<Null>	<Null>	90000	S. Schueller	Plant
Green	1040	1045	300	0	0.9	<Null>	<Null>	12000	Water Quality	<Null>
<Null>	10:00	11:00	500	<Null>	<Null>	<Null>	<Null>	30000	<Null>	<Null>
Green	200	430	200	<Null>	<Null>	<Null>	<Null>	30000	S. Schueller	Hwy 84
Brown	200	600	120	<Null>	<Null>	<Null>	<Null>	28800	S. Schueller	Hwy224
Yellow	200	430	250	<Null>	<Null>	<Null>	<Null>	30000	S. Schueller	<Null>
Pear Orchard	200	500	500	<Null>	<Null>	<Null>	<Null>	90000	S. Schueller	Plant
Pear Orchard	908	308	1000	0.54	2.15	<Null>	<Null>	360000	S. Schueller	<Null>
Blue 3	229	250	150	<Null>	3.1	<Null>	<Null>	3150	Water Quality	<Null>
Blue 3	200	220	150	<Null>	3	<Null>	<Null>	3000	Water Quality	<Null>
Blue 3	128	148	150	2.6	3.1	<Null>	<Null>	3000	Water Quality	<Null>
Green	200	500	350	<Null>	<Null>	<Null>	<Null>	63000	S. Schueller	In meter pit
Brown	200	600	120	<Null>	<Null>	<Null>	<Null>	28800	S. Schueller	Hwy 224
Pear Orchard	200	500	300	<Null>	<Null>	<Null>	<Null>	54000	S. Schueller	Commerce
Pear Orchard	200	500	200	<Null>	<Null>	<Null>	<Null>	36000	S. Schueller	Broadway

Pear Orchard	200	500	500	<Null>	<Null>	<Null>	<Null>	90000	S. Schueller	Plant
Pear Orchard	930	630	500	0.73	0.93	<Null>	<Null>	270000	S. Schueller	<Null>
South End	1230	110	300	0.47	2.09	<Null>	<Null>	12000	S. Schueller	<Null>
Red	1000	1115	200	1.54	1.66	<Null>	<Null>	15000	S. Schueller	For samples
Green	200	500	350	<Null>	<Null>	<Null>	<Null>	63000	S. Schueller	In meter pit
Green	200	430	200	<Null>	<Null>	<Null>	<Null>	30000	S. Schueller	Hwy 84
Purple	200	400	350	<Null>	<Null>	<Null>	<Null>	42000	S. Schueller	<Null>
Brown	200	600	120	<Null>	<Null>	<Null>	<Null>	28800	S. Schueller	Hwy 224
Pear Orchard	200	500	500	<Null>	<Null>	<Null>	<Null>	90000	S. Schueller	Plant
Pear Orchard	200	500	200	<Null>	<Null>	<Null>	<Null>	36000	S. Schueller	Broadway
Pear Orchard	200	500	300	<Null>	<Null>	<Null>	<Null>	54000	S. Schueller	Commerce
Yellow	200	430	200	<Null>	<Null>	<Null>	<Null>	30000	S. Schueller	<Null>
South End	2:30	6:30	500	<Null>	<Null>	<Null>	<Null>	120000	Other	<Null>
Blue 3	225	240	300	<Null>	3.2	<Null>	<Null>	4500	Water Quality	<Null>
Blue 3	205	220	350	2.3	3.4	<Null>	<Null>	5250	Water Quality	<Null>
Blue 3	142	155	350	0	3.3	<Null>	<Null>	4550	Water Quality	<Null>
Pear Orchard	100	400	500	0.62	<Null>	<Null>	<Null>	90000	S. Schueller	<Null>
Blue 3	1235	102	350	0	3.1	<Null>	<Null>	9450	Water Quality	<Null>
Blue 3	1120	1215	150	0	2.6	<Null>	<Null>	8250	Water Quality	<Null>
Red	900	1200	200	1.8	2.3	<Null>	<Null>	36000	S. Schueller	New line for samples
Blue 3	1059	1106	150	<Null>	2.9	<Null>	<Null>	1050	Water Quality	Floods building next door
Blue 3	1031	1050	150	3	2.9	<Null>	<Null>	2850	Water Quality	<Null>
Red	<Null>	<Null>	<Null>	<Null>	<Null>	<Null>	<Null>	650000	Other	Put on for Jason
Brown	200	600	120	<Null>	<Null>	<Null>	<Null>	28800	S. Schueller	Hwy 224
Pear Orchard	200	500	500	<Null>	<Null>	<Null>	<Null>	90000	S. Schueller	Plant
Pear Orchard	1122	222	500	0.79	<Null>	<Null>	<Null>	90000	S. Schueller	<Null>
Blue 1	2	240	150	<Null>	<Null>	<Null>	<Null>	6000	Water Quality	Flushed hydrant top of hill
Blue 1	1258	144	150	<Null>	<Null>	<Null>	<Null>	6900	Water Quality	<Null>
										Flushed at hydrant in front of 263 forest
Blue 1	1130	1235	125	2.8	2.8	<Null>	<Null>	8125	Water Quality	trace
Blue 3	1002	1045	150	<Null>	2.9	<Null>	<Null>	6450	Water Quality	<Null>
Green	200	500	350	<Null>	<Null>	<Null>	<Null>	63000	S. Schueller	In meter pit
Green	200	600	200	<Null>	<Null>	<Null>	<Null>	48000	S. Schueller	Hwy 62
Brown	200	600	120	<Null>	<Null>	<Null>	<Null>	28800	S. Schueller	Hwy 224

Brown	100	130	120	<Null>	<Null>	<Null>	<Null>	3600	S. Schueller	By the tank
Pear Orchard	200	500	300	<Null>	<Null>	<Null>	<Null>	54000	S. Schueller	Commerce
Pear Orchard	200	500	200	<Null>	<Null>	<Null>	<Null>	36000	S. Schueller	Broadway
Pear Orchard	200	500	500	<Null>	<Null>	<Null>	<Null>	90000	S. Schueller	Plant
Pear Orchard	850	650	500	0.62	0.98	<Null>	<Null>	270000	S. Schueller	<Null>
Green	200	430	200	<Null>	<Null>	<Null>	<Null>	30000	S. Schueller	Hwy 84
Brown	200	600	120	<Null>	<Null>	<Null>	<Null>	28800	S. Schueller	Hwy 224
Yellow	200	430	200	<Null>	<Null>	<Null>	<Null>	30000	S. Schueller	<Null>
Pear Orchard	200	500	500	<Null>	<Null>	<Null>	<Null>	90000	S. Schueller	Plant
Pear Orchard	1004	404	890	0.42	0.84	<Null>	<Null>	320400	S. Schueller	<Null>
Blue 3	140	207	150	<Null>	2.6	<Null>	<Null>	4050	Water Quality	<Null>
Blue 3	1253	132	125	0.5	2.4	<Null>	<Null>	4875	Water Quality	<Null>
Blue 3	1230	1246	150	<Null>	2.6	<Null>	<Null>	2400	Water Quality	<Null>
Blue 3	1210	1221	150	3	2.5	<Null>	<Null>	1650	Maintenance	<Null>
Blue 3	910	928	150	1.9	2.6	<Null>	<Null>	2700	Water Quality	<Null>
Blue 3	11	1130	150	0	2.4	<Null>	<Null>	4500	Water Quality	<Null>
Blue 3	1030	1045	350	1.8	2.4	<Null>	<Null>	5250	Water Quality	<Null>
Blue 3	939	1015	350	1	2.4	<Null>	<Null>	12600	Water Quality	<Null>
Green	1am	11pm	705	0	0	0	0	930600	Other	
Green	200	500	350	<Null>	<Null>	<Null>	<Null>	63000	S. Schueller	In meter pit
Brown	200	600	120	<Null>	<Null>	<Null>	<Null>	28800	S. Schueller	Hwy 224
Pear Orchard	200	500	300	<Null>	<Null>	<Null>	<Null>	54000	S. Schueller	Commerce
Pear Orchard	200	500	200	<Null>	<Null>	<Null>	<Null>	36000	S. Schueller	Broadway
Pear Orchard	200	500	500	<Null>	<Null>	<Null>	<Null>	90000	S. Schueller	Plant
Purple	200	400	350	<Null>	2.4	<Null>	<Null>	42000	S. Schueller	<Null>
Green	200	500	350	<Null>	<Null>	<Null>	<Null>	63000	S. Schueller	In meter pit
Green	200	430	200	<Null>	<Null>	<Null>	<Null>	30000	S. Schueller	Hwy 84
Brown	200	600	120	<Null>	1.04	<Null>	<Null>	28800	S. Schueller	Hwy 224
Brown	200	600	120	<Null>	<Null>	<Null>	<Null>	28800	S. Schueller	Hwy 224
Yellow	200	500	200	<Null>	<Null>	<Null>	<Null>	30000	S. Schueller	<Null>
Pear Orchard	200	500	300	<Null>	<Null>	<Null>	<Null>	54000	S. Schueller	Commerce
Pear Orchard	200	500	200	<Null>	<Null>	<Null>	<Null>	36000	S. Schueller	Broadway
Pear Orchard	200	500	890	<Null>	<Null>	<Null>	<Null>	160200	S. Schueller	Plant
Pear Orchard	200	500	890	<Null>	<Null>	<Null>	<Null>	160200	S. Schueller	Plant

Pear Orchard	933	333	890	<Null>	0.62	<Null>	<Null>	320400	S. Schueller	<Null>
Blue 3	146	202	400	2.6	3.3	<Null>	<Null>	6400	Water Quality	<Null>
Blue 3	133	143	400	3	3.3	<Null>	<Null>	4000	Water Quality	<Null>
Blue 3	115	129	400	2.8	3.3	<Null>	<Null>	5600	Water Quality	<Null>
Green	200	500	350	<Null>	<Null>	<Null>	<Null>	63000	S. Schueller	In meter pit
Green	200	600	200	<Null>	<Null>	<Null>	<Null>	48000	S. Schueller	Hwy 62
Brown	200	600	120	<Null>	0.84	<Null>	<Null>	28800	S. Schueller	Hwy 224
Brown	100	130	120	<Null>	<Null>	<Null>	<Null>	3600	S. Schueller	By the tank
Pear Orchard	200	500	300	<Null>	<Null>	<Null>	<Null>	54000	S. Schueller	Commerce
Pear Orchard	200	500	200	<Null>	<Null>	<Null>	<Null>	36000	S. Schueller	Broadway
Pear Orchard	200	500	890	<Null>	0.62	<Null>	<Null>	160200	S. Schueller	Plant
Blue 3	201	220	150	2.5	3.4	<Null>	<Null>	2850	Water Quality	<Null>
Blue 3	140	150	350	<Null>	2.9	<Null>	<Null>	3500	Water Quality	<Null>
Blue 1	1250	124	380	<Null>	2.9	<Null>	<Null>	12920	S. Schueller	<Null>
										Flushed from hydrant at 1555 Son Har
Purple	11	12	500	3.6	2.9	<Null>	<Null>	30000	Water Quality	Spr rd
Red	944	1049	300	0.74	1.38	<Null>	<Null>	19500	S. Schueller	<Null>
Green	200	430	200	<Null>	<Null>	<Null>	<Null>	30000	S. Schueller	Hwy 84
Brown	200	600	120	<Null>	<Null>	<Null>	<Null>	28800	S. Schueller	Hwy 224
Yellow	200	430	200	<Null>	<Null>	<Null>	<Null>	30000	S. Schueller	<Null>
Pear Orchard	200	500	890	<Null>	<Null>	<Null>	<Null>	160200	S. Schueller	Plant
Blue 3	112	128	150	3.1	3.5	<Null>	<Null>	2400	Water Quality	<Null>
Blue 3	1253	107	150	2.6	3.5	<Null>	<Null>	2100	Water Quality	<Null>
Blue 3	1239	1249	150	3.1	3	<Null>	<Null>	1500	Water Quality	<Null>
Blue 3	1213	1229	150	2.8	2.9	<Null>	<Null>	2400	Water Quality	<Null>
Green	200	430	350	<Null>	0.84	<Null>	<Null>	63000	S. Schueller	In meter pit
Brown	200	600	120	<Null>	<Null>	<Null>	<Null>	28800	S. Schueller	Hwy 224
Pear Orchard	200	500	300	<Null>	<Null>	<Null>	<Null>	54000	S. Schueller	Commerce
Pear Orchard	200	500	200	<Null>	<Null>	<Null>	<Null>	36000	S. Schueller	Broadway
Pear Orchard	200	500	890	<Null>	<Null>	<Null>	<Null>	160200	S. Schueller	Plant
Downtown	925	248	150	<Null>	1.24	<Null>	<Null>	48450	S. Schueller	<Null>
Red	1213	110	500	0.8	1.9	<Null>	<Null>	28500	Water Quality	<Null>
Red	840	1135	500	0.8	1.9	<Null>	<Null>	87500	Water Quality	<Null>
Yellow	200	430	200	<Null>	<Null>	<Null>	<Null>	30000	S. Schueller	<Null>

Green	200	430	350	<Null>	<Null>	<Null>	<Null>	52500	S. Schueller	In meter pit
Green	200	430	200	<Null>	<Null>	<Null>	<Null>	30000	S. Schueller	Hwy 84
Brown	200	600	120	<Null>	<Null>	<Null>	<Null>	28800	S. Schueller	Hwy 224
Pear Orchard	200	500	200	<Null>	<Null>	<Null>	<Null>	36000	S. Schueller	Broadway
Pear Orchard	200	500	890	<Null>	<Null>	<Null>	<Null>	160200	S. Schueller	Plant
Pear Orchard	200	500	300	<Null>	<Null>	<Null>	<Null>	54000	S. Schueller	Commerce
Downtown	<Null>	<Null>	<Null>	0.85	1.7	<Null>	<Null>	110950	S. Schueller	Difference spots and speeds
Blue 3	139	158	150	2.9	3.1	<Null>	<Null>	2850	Water Quality	<Null>
Blue 3	<Null>	<Null>	<Null>	<Null>	<Null>	<Null>	<Null>	<Null>	Water Quality	Floods against the house
Blue 3	1222	1230	350	1.7	2.5	<Null>	<Null>	2800	Water Quality	<Null>
Blue 3	1155	1207	350	1.3	3	<Null>	<Null>	4200	Water Quality	<Null>
Blue 3	1134	1145	350	<Null>	2.5	<Null>	<Null>	3850	Water Quality	<Null>
Blue 3	1102	1120	350	<Null>	2.9	<Null>	<Null>	6300	Water Quality	<Null>
Blue 3	1021	1040	350	<Null>	3.5	<Null>	<Null>	6650	Water Quality	<Null>
Blue 3	926	937	350	1.6	2.9	<Null>	<Null>	3850	Water Quality	<Null>
Blue 3	908	918	350	2.9	3.1	<Null>	<Null>	3500	Water Quality	<Null>
Blue 3	853	903	150	3	3	<Null>	<Null>	1500	Water Quality	<Null>
Brown	200	600	120	<Null>	<Null>	<Null>	<Null>	28800	S. Schueller	Hwy 224
Pear Orchard	200	500	890	<Null>	<Null>	<Null>	<Null>	160200	S. Schueller	Plant
Downtown	10:00	12:00	350	<Null>	<Null>	<Null>	<Null>	42000	Other	<Null>
Pear Orchard	2:00	4:00	400	<Null>	<Null>	<Null>	<Null>	48000	Other	<Null>
Downtown	8:00	4:00	480	<Null>	<Null>	<Null>	<Null>	230400	Other	<Null>
Blue 1	<Null>	<Null>	<Null>	<Null>	<Null>	<Null>	<Null>	213408	Maintenance	CL17 usage
Downtown	1203	1209	380	<Null>	3	<Null>	<Null>	2280	S. Schueller	<Null>
Green	905	1020	150	0	1.6	<Null>	<Null>	11250	Water Quality	<Null>
Green	200	430	350	<Null>	<Null>	<Null>	<Null>	52500	S. Schueller	In meter pit
Green	200	600	200	<Null>	<Null>	<Null>	<Null>	48000	S. Schueller	Hwy 62
Brown	200	600	120	<Null>	<Null>	<Null>	<Null>	28800	S. Schueller	Hwy 224
Pear Orchard	100	130	120	<Null>	<Null>	<Null>	<Null>	3600	S. Schueller	By the tank
Pear Orchard	200	500	200	<Null>	<Null>	<Null>	<Null>	36000	S. Schueller	Broadway
Pear Orchard	200	500	890	<Null>	<Null>	<Null>	<Null>	160200	S. Schueller	Plant
Pear Orchard	200	500	300	<Null>	<Null>	<Null>	<Null>	54000	S. Schueller	Commerce
Yellow	200	430	200	<Null>	<Null>	<Null>	<Null>	30000	S. Schueller	<Null>
Green	200	430	200	<Null>	<Null>	<Null>	<Null>	30000	S. Schueller	Hwy 84

Brown	200	600	120	<Null>	<Null>	<Null>	<Null>	28800	S. Schueller	Hwy 224
Pear Orchard	200	500	890	<Null>	<Null>	<Null>	<Null>	160200	S. Schueller	Plant
Blue 2	1050	305	250	<Null>	1.86	<Null>	<Null>	58750	S. Schueller	<Null>
Green	200	430	350	<Null>	<Null>	<Null>	<Null>	52500	S. Schueller	In meter pit
Brown	200	600	120	<Null>	<Null>	<Null>	<Null>	28800	S. Schueller	Hwy 224
Pear Orchard	200	500	200	<Null>	<Null>	<Null>	<Null>	36000	S. Schueller	Broadway
Pear Orchard	200	500	890	<Null>	<Null>	<Null>	<Null>	160200	S. Schueller	Plant
Pear Orchard	200	500	300	<Null>	<Null>	<Null>	<Null>	54000	S. Schueller	Commerce
Green	200	430	350	<Null>	<Null>	<Null>	<Null>	52500	S. Schueller	In meter pit
Green	200	430	200	<Null>	<Null>	<Null>	<Null>	30000	S. Schueller	Hwy 84
Brown	200	600	120	<Null>	<Null>	<Null>	<Null>	28800	S. Schueller	Hwy 224
Pear Orchard	200	500	890	<Null>	<Null>	<Null>	<Null>	160200	S. Schueller	Plant
Pear Orchard	200	500	200	<Null>	<Null>	<Null>	<Null>	36000	S. Schueller	Broadway
Pear Orchard	200	500	200	<Null>	<Null>	<Null>	<Null>	54000	S. Schueller	Commerce
Yellow	200	430	200	<Null>	2.2	<Null>	<Null>	30000	S. Schueller	<Null>
Brown	200	600	120	<Null>	<Null>	<Null>	<Null>	28800	S. Schueller	Hwy 224
Pear Orchard	200	500	890	<Null>	0.71	<Null>	<Null>	160200	S. Schueller	Plant
Blue 2	1120	1234	200	0	1.8	<Null>	<Null>	14800	Water Quality	<Null>
Blue 1	920	1050	150	2.6	2.6	<Null>	<Null>	13500	Water Quality	<Null>
Purple	922	1017	380	1.48	3.1	<Null>	<Null>	20900	S. Schueller	<Null>
Green	200	430	350	<Null>	0.99	<Null>	<Null>	52500	S. Schueller	In meter pit
Green	200	600	200	<Null>	2.11	<Null>	<Null>	48000	S. Schueller	Hwy 62
Brown	200	600	120	<Null>	0.54	<Null>	<Null>	28800	S. Schueller	Hwy 224
Brown	100	130	120	<Null>	1.38	<Null>	<Null>	3600	S. Schueller	By the tank
Pear Orchard	200	500	890	<Null>	<Null>	<Null>	<Null>	160200	S. Schueller	Plant
Pear Orchard	200	500	200	<Null>	0.58	<Null>	<Null>	36000	S. Schueller	Broadway
Pear Orchard	200	500	200	<Null>	0.87	<Null>	<Null>	54000	S. Schueller	Commerce
Blue 3	142	210	350	1	2.9	<Null>	<Null>	9800	Water Quality	<Null>
Blue 3	128	138	450	2.5	2.7	<Null>	<Null>	4500	Water Quality	<Null>
Blue 3	110	124	350	2	2.9	<Null>	<Null>	4900	Water Quality	<Null>
Blue 3	1158	1225	350	<Null>	2.9	<Null>	<Null>	9800	Water Quality	<Null>
Blue 3	1143	1153	350	2.8	2.5	<Null>	<Null>	3500	Water Quality	<Null>
Blue 3	1122	1132	150	2.6	2.7	<Null>	<Null>	1500	Water Quality	<Null>
Blue 3	945	950	150	3.1	3	<Null>	<Null>	750	Water Quality	<Null>

Green	200	430	200	<Null>	0.68	<Null>	<Null>	30000	S. Schueller	Hwy 84
Brown	200	600	120	<Null>	<Null>	<Null>	<Null>	28800	S. Schueller	By the tank
Pear Orchard	200	500	890	<Null>	<Null>	<Null>	<Null>	160200	S. Schueller	Plant
Yellow	200	430	200	<Null>	<Null>	<Null>	<Null>	30000	S. Schueller	<Null>
Green	200	430	350	<Null>	<Null>	<Null>	<Null>	52500	S. Schueller	In meter pit
Brown	200	600	120	<Null>	<Null>	<Null>	<Null>	28800	S. Schueller	Hwy 224
Pear Orchard	200	500	890	<Null>	<Null>	<Null>	<Null>	160200	S. Schueller	Plant
Pear Orchard	200	500	200	<Null>	<Null>	<Null>	<Null>	36000	S. Schueller	Broadway
Pear Orchard	200	500	300	<Null>	<Null>	<Null>	<Null>	54000	S. Schueller	Commerce
Blue 3	900	200	1060	1.84	2.9	<Null>	<Null>	326480	S. Schueller	<Null>
Blue 1	1144	1216	200	<Null>	2.4	<Null>	<Null>	6400	Water Quality	<Null>
Blue 1	1103	1116	150	<Null>	<Null>	<Null>	<Null>	1950	Water Quality	<Null>
Blue 1	<Null>	<Null>	<Null>	<Null>	<Null>	<Null>	<Null>	9750	Water Quality	<Null>
Green	200	430	350	<Null>	<Null>	<Null>	<Null>	52500	S. Schueller	In meter pit
Green	200	430	200	<Null>	<Null>	<Null>	<Null>	30000	S. Schueller	Hwy 84
Brown	200	600	120	<Null>	<Null>	<Null>	<Null>	28800	S. Schueller	Hwy 224
Pear Orchard	200	500	890	<Null>	<Null>	<Null>	<Null>	160200	S. Schueller	Plant
Pear Orchard	200	500	200	<Null>	<Null>	<Null>	<Null>	36000	S. Schueller	Broadway
Pear Orchard	200	500	300	<Null>	<Null>	<Null>	<Null>	54000	S. Schueller	Commerce
Yellow	200	430	200	<Null>	<Null>	<Null>	<Null>	30000	S. Schueller	<Null>
Blue 2	8:00	4:00	100	<Null>	<Null>	<Null>	<Null>	48000	Other	<Null>
Blue 3	1208	150	1000	0.7	2.8	<Null>	<Null>	102000	S. Schueller	<Null>
Blue 3	126	146	200	2	2.9	<Null>	<Null>	4000	Water Quality	<Null>
Blue 3	104	118	150	2.4	2.8	<Null>	<Null>	2100	Water Quality	<Null>
Blue 3	1242	1255	200	2.5	2.9	<Null>	<Null>	2600	Water Quality	<Null>
Blue 3	1203	1226	350	0.8	2.8	<Null>	<Null>	8050	Water Quality	<Null>
Blue 3	1145	1155	200	2	2.1	<Null>	<Null>	2000	Water Quality	<Null>
Blue 3	958	1015	200	2.1	2.7	<Null>	<Null>	3400	Water Quality	<Null>
Blue 3	918	945	150	0	2.4	<Null>	<Null>	4050	Water Quality	<Null>
Brown	200	600	120	<Null>	<Null>	<Null>	<Null>	28800	S. Schueller	Hwy 224
Pear Orchard	200	500	890	<Null>	<Null>	<Null>	<Null>	160200	S. Schueller	Plant
<Null>	12:30	17:00	300	<Null>	<Null>	<Null>	<Null>	99000	Other	<Null>
Blue 3	200	214	150	2.4	2.3	<Null>	<Null>	2100	Water Quality	<Null>
Yellow	1117	200	250	<Null>	2.3	<Null>	<Null>	40750	S. Schueller	<Null>

Blue 3	136	154	200	1.7	2.7	<Null>	<Null>	3600	Water Quality	<Null>
Blue 3	109	125	200	2.2	2.4	<Null>	<Null>	3200	Water Quality	<Null>
Blue 3	1239	1253	250	2.1	2.4	<Null>	<Null>	3500	Water Quality	<Null>
Blue 3	1152	1232	200	0	2.4	<Null>	<Null>	8000	Water Quality	<Null>
Blue 3	1108	1120	200	2.3	3	<Null>	<Null>	2400	Water Quality	<Null>
Blue 3	1047	1057	150	2.4	2.7	<Null>	<Null>	1500	Water Quality	<Null>
Blue 3	1016	1030	150	2.5	2.7	<Null>	<Null>	2100	Water Quality	<Null>
Flushed different spots, 40,000 gallons										
Pear Orchard	11-1-23. 00:00	938	650	<Null>	1.98	<Null>	<Null>	987700	S. Schueller	others spots
Green	200	430	350	<Null>	<Null>	<Null>	<Null>	52500	S. Schueller	In meter pit
Green	200	600	200	<Null>	<Null>	<Null>	<Null>	48000	S. Schueller	Hwy 62
Brown	100	130	120	<Null>	<Null>	<Null>	<Null>	3600	S. Schueller	By the tank
Brown	200	600	120	<Null>	<Null>	<Null>	<Null>	28800	S. Schueller	Hwy 224
Pear Orchard	200	500	890	<Null>	<Null>	<Null>	<Null>	160200	S. Schueller	Plant
Pear Orchard	200	500	200	<Null>	<Null>	<Null>	<Null>	36000	S. Schueller	Broadway
Pear Orchard	200	500	300	<Null>	<Null>	<Null>	<Null>	54000	S. Schueller	Commerce
Green	920	258	100	<Null>	2.4	<Null>	<Null>	33800	Water Quality	<Null>
Pear Orchard	900	1200 am	640	1.1	<Null>	<Null>	<Null>	576000	S. Schueller	Flushing pass the tank
Pear Orchard	<Null>	<Null>	<Null>	1.11	<Null>	<Null>	<Null>	196123	S. Schueller	Drain the tank
Green	200	430	200	<Null>	<Null>	<Null>	<Null>	30000	S. Schueller	Hwy 84
Brown	200	600	120	<Null>	<Null>	<Null>	<Null>	28800	S. Schueller	Hwy 224
Pear Orchard	200	500	890	<Null>	<Null>	<Null>	<Null>	160200	S. Schueller	Plant
Yellow	200	430	200	<Null>	<Null>	<Null>	<Null>	30000	S. Schueller	<Null>
Blue 2	859	245	250	<Null>	1.73	<Null>	<Null>	86500	S. Schueller	<Null>
Blue 3	1230	1235	200	<Null>	2.4	<Null>	<Null>	1000	Water Quality	Water runs down the drive
Valve box full of dirt couldn't get on										
Blue 3	<Null>	<Null>	<Null>	<Null>	<Null>	<Null>	<Null>	<Null>	Water Quality	valve
Blue 3	1210	1212	200	2.3	<Null>	<Null>	<Null>	400	Water Quality	Floods drive way
Blue 3	1155	1205	250	3	2.7	<Null>	<Null>	2500	Water Quality	<Null>
Blue 3	1055	11	150	2.4	2.4	<Null>	<Null>	750	Water Quality	<Null>
Blue 3	1006	1036	150	0	2.3	<Null>	<Null>	4500	Water Quality	<Null>
Green	200	430	350	<Null>	<Null>	<Null>	<Null>	52500	S. Schueller	In meter pit
Brown	200	600	120	<Null>	<Null>	<Null>	<Null>	28800	S. Schueller	Hwy 224
Pear Orchard	200	500	200	<Null>	<Null>	<Null>	<Null>	36000	S. Schueller	Broadway

Pear Orchard	200	500	890	<Null>	<Null>	<Null>	<Null>	160200	S. Schueller	Plant
Pear Orchard	200	500	300	<Null>	<Null>	<Null>	<Null>	54000	S. Schueller	Commerce
Purple	920	1440	150	0	1.4	<Null>	<Null>	48000	Other	<Null>
Pear Orchard	0:00	118	300	<Null>	1.44	<Null>	<Null>	239400	S. Schueller	Hose to the pit
Blue 3	11	1110	150	1.7	2.3	<Null>	<Null>	1500	Water Quality	<Null>
Blue 3	1045	1055	150	2.2	2.5	<Null>	<Null>	1500	Water Quality	<Null>
Blue 3	913	950	100	1.9	2.7	<Null>	<Null>	3700	Water Quality	<Null>
Purple	200	400	350	<Null>	2.05	<Null>	<Null>	42000	S. Schueller	<Null>
Green	200	430	350	<Null>	0.84	<Null>	<Null>	52500	S. Schueller	In meter pit
Green	200	430	200	<Null>	1.98	<Null>	<Null>	30000	S. Schueller	Hwy 84
Brown	200	600	120	<Null>	<Null>	<Null>	<Null>	28800	S. Schueller	Hwy 224
Pear Orchard	10-20. 00:00	10-27. 00:00	300	<Null>	<Null>	<Null>	<Null>	3024000	S. Schueller	Hose to pit
Pear Orchard	200	500	200	<Null>	1	<Null>	<Null>	36000	S. Schueller	Broadway
Pear Orchard	200	500	300	<Null>	1.73	<Null>	<Null>	54000	S. Schueller	Commerce
Yellow	200	430	200	<Null>	2.6	<Null>	<Null>	30000	S. Schueller	<Null>
Blue 3	216	226	150	2.4	3	<Null>	<Null>	1500	Water Quality	<Null>
Blue 1	909	209	1000	<Null>	3	<Null>	<Null>	300000	S. Schueller	<Null>
Blue 3	130	206	150	0	3	<Null>	<Null>	5400	Water Quality	<Null>
Blue 3	1252	117	150	0	2.6	<Null>	<Null>	3750	Water Quality	<Null>
Blue 3	1225	1230	150	2.5	2.5	<Null>	<Null>	750	Water Quality	<Null>
Yellow	1155	1210	100	0	2.3	<Null>	<Null>	1500	Water Quality	<Null>
Yellow	1110	1145	150	1.5	2.5	<Null>	<Null>	5250	Water Quality	<Null>
Yellow	1015	11	150	0	2.6	<Null>	<Null>	6750	Water Quality	<Null>
Brown	200	600	120	<Null>	0.5	<Null>	<Null>	28800	S. Schueller	Hwy 224
Blue 2	915	300	250	0.15	1.95	<Null>	<Null>	78750	S. Schueller	<Null>
Yellow	124	202	150	0	2.2	<Null>	<Null>	5700	Water Quality	<Null>
Yellow	107	115	150	2.1	2.5	<Null>	<Null>	1200	Water Quality	<Null>
Yellow	1140	1223	200	0	2.3	<Null>	<Null>	8600	Water Quality	<Null>
Blue 3	1118	1140	300	0	2.1	<Null>	<Null>	6600	Water Quality	<Null>
Yellow	956	1056	200	0	2.2	<Null>	<Null>	12000	Water Quality	<Null>
Yellow	910	940	200	0	2.2	<Null>	<Null>	6000	Water Quality	<Null>
Green	200	430	350	<Null>	<Null>	<Null>	<Null>	52500	S. Schueller	In meter pit
Green	200	600	200	<Null>	1.72	<Null>	<Null>	48000	S. Schueller	Hwy 62
Brown	200	600	120	<Null>	<Null>	<Null>	<Null>	28800	S. Schueller	Hwy 224

Brown	100	130	120	<Null>	1.14	<Null>	<Null>	3600	S. Schueller	By the tank
Pear Orchard	200	500	200	<Null>	<Null>	<Null>	<Null>	36000	S. Schueller	Broadway
Pear Orchard	200	500	300	<Null>	<Null>	<Null>	<Null>	54000	S. Schueller	Commerce
Yellow	207	258	100	0	1.1	<Null>	<Null>	5100	Water Quality	<Null>
Yellow	1257	148	150	0	2	<Null>	<Null>	7650	Water Quality	<Null>
Yellow	1158	1245	200	0	1.9	<Null>	<Null>	9400	Water Quality	<Null>
Yellow	1045	1130	100	0	1.9	<Null>	<Null>	4500	Water Quality	<Null>
Yellow	1010	1035	50	1.9	2.1	<Null>	<Null>	1250	Water Quality	<Null>
Yellow	852	935	150	0	2.6	<Null>	<Null>	6450	Water Quality	<Null>
Green	200	430	200	<Null>	<Null>	<Null>	<Null>	30000	S. Schueller	Hwy 84
Brown	200	600	120	<Null>	<Null>	<Null>	<Null>	28800	S. Schueller	Hwy 224
Yellow	200	430	200	<Null>	<Null>	<Null>	<Null>	30000	S. Schueller	<Null>
Downtown	130	220	300	0.8	1.7	<Null>	<Null>	15000	Water Quality	Flushed at hydrant at 503 Savannah
Green	200	430	350	<Null>	<Null>	<Null>	<Null>	52500	S. Schueller	In meter pit
Brown	200	600	120	<Null>	<Null>	<Null>	<Null>	28800	S. Schueller	Hwy 224
Pear Orchard	200	500	200	<Null>	<Null>	<Null>	<Null>	36000	S. Schueller	Broadway
Pear Orchard	200	500	300	<Null>	<Null>	<Null>	<Null>	54000	S. Schueller	Commerce
Downtown	<Null>	<Null>	<Null>	<Null>	<Null>	<Null>	<Null>	10000	Water Quality	Flushed on top hill rd
Blue 2	10-16. 1035	10-20. 235	250	<Null>	1.38	<Null>	<Null>	1500000	S. Schueller	Flushed 6000 minutes
Pear Orchard	1224	1229	550	2.4	<Null>	<Null>	<Null>	2750	Water Quality	<Null>
Pear Orchard	1010	1030	500	0	2.4	<Null>	<Null>	10000	Water Quality	<Null>
Pear Orchard	940	1002	550	1.5	2.4	<Null>	<Null>	12100	Water Quality	<Null>
Purple	200	400	350	<Null>	<Null>	<Null>	<Null>	42000	S. Schueller	<Null>
Green	200	430	350	<Null>	<Null>	<Null>	<Null>	52500	S. Schueller	In meter pit
Green	200	430	200	<Null>	<Null>	<Null>	<Null>	30000	S. Schueller	Hwy 224
Brown	200	600	120	<Null>	<Null>	<Null>	<Null>	28800	S. Schueller	Hwy 224
Pear Orchard	10-13. 00:00	10-20. 00:00	300	<Null>	<Null>	<Null>	<Null>	3024000	S. Schueller	Plant. Hose running to the pit
Pear Orchard	200	500	200	<Null>	<Null>	<Null>	<Null>	36000	S. Schueller	Broadway
Pear Orchard	200	500	200	<Null>	<Null>	<Null>	<Null>	54000	S. Schueller	Commerce
Yellow	200	430	200	<Null>	<Null>	<Null>	<Null>	30000	S. Schueller	<Null>
Blue 2	200	245	200	1.43	1.45	<Null>	<Null>	9000	S. Schueller	<Null>
Pear Orchard	124	134	550	2.3	2.9	<Null>	<Null>	5500	Water Quality	<Null>
Pear Orchard	102	110	550	0.2	2.4	<Null>	<Null>	4400	Water Quality	<Null>
Pear Orchard	1250	1255	550	1.9	2.8	<Null>	<Null>	2750	Water Quality	<Null>

Pear Orchard	1145	1150	550	1.5	2.9	<Null>	<Null>	2750	Water Quality	<Null>
<Null>	<Null>	<Null>	<Null>	<Null>	<Null>	<Null>	<Null>	<Null>	Water Quality	Cars in the way
Pear Orchard	1120	1134	550	1.5	2.9	<Null>	<Null>	7700	Water Quality	<Null>
Pear Orchard	1038	1110	550	0	2.8	<Null>	<Null>	17600	Water Quality	<Null>
Pear Orchard	1025	1035	550	0	2.9	<Null>	<Null>	5500	Water Quality	<Null>
Pear Orchard	951	1002	650	2.9	3	<Null>	<Null>	7150	Water Quality	<Null>
Brown	200	600	120	<Null>	<Null>	<Null>	<Null>	28800	S. Schueller	Hwy 224
Green	200	430	350	<Null>	<Null>	<Null>	<Null>	52500	S. Schueller	In meter pit
Green	200	600	200	<Null>	<Null>	<Null>	<Null>	48000	S. Schueller	Hwy 62
Brown	200	600	120	<Null>	<Null>	<Null>	<Null>	28800	S. Schueller	Hwy 224
Brown	100	130	120	<Null>	<Null>	<Null>	<Null>	3600	S. Schueller	By the tank
Pear Orchard	200	500	200	<Null>	<Null>	<Null>	<Null>	36000	S. Schueller	Broadway
Pear Orchard	200	500	300	<Null>	<Null>	<Null>	<Null>	54000	S. Schueller	Commerce
Green	200	430	200	<Null>	<Null>	<Null>	<Null>	30000	S. Schueller	Hwy 84
Brown	200	600	120	<Null>	<Null>	<Null>	<Null>	28800	S. Schueller	Hwy 224
Yellow	200	430	200	<Null>	<Null>	<Null>	<Null>	30000	S. Schueller	<Null>
Green	200	430	350	<Null>	<Null>	<Null>	<Null>	52500	S. Schueller	In meter pit
Brown	200	600	120	<Null>	<Null>	<Null>	<Null>	28800	S. Schueller	Hwy 224
Pear Orchard	200	500	200	<Null>	<Null>	<Null>	<Null>	36000	S. Schueller	Broadway
Pear Orchard	200	500	300	<Null>	<Null>	<Null>	<Null>	54000	S. Schueller	Commerce
Blue 1	145	300	1060	<Null>	2.3	<Null>	<Null>	79500	S. Schueller	<Null>
Purple	1026	1046	200	3	3	<Null>	<Null>	4000	S. Schueller	400 Broadway St. Bad smells
Purple	200	400	350	<Null>	<Null>	<Null>	<Null>	42000	S. Schueller	<Null>
Green	200	430	350	<Null>	<Null>	<Null>	<Null>	52500	S. Schueller	In meter pit
Green	200	430	200	<Null>	<Null>	<Null>	<Null>	30000	S. Schueller	Hwy 84
Pear Orchard	10-6. 00:00	10-13. 00:00	300	<Null>	1.39	<Null>	<Null>	3024000	S. Schueller	Plant
Pear Orchard	200	500	200	<Null>	<Null>	<Null>	<Null>	36000	S. Schueller	Broadway
Pear Orchard	200	500	300	<Null>	<Null>	<Null>	<Null>	54000	S. Schueller	Commerce
Yellow	200	430	200	<Null>	<Null>	<Null>	<Null>	30000	S. Schueller	<Null>
Brown	200	600	120	<Null>	<Null>	<Null>	<Null>	28800	S. Schueller	Hwy 224
Yellow	10-11. 203	10-12. 100	50	1.7	2.65	<Null>	<Null>	69150	S. Schueller	Flushed with a hose overnight
Brown	919	119	120	<Null>	<Null>	<Null>	<Null>	28800	S. Schueller	<Null>
Pear Orchard	1111	1124	700	0.6	2.4	<Null>	<Null>	9100	Water Quality	<Null>
Pear Orchard	936	938	250	<Null>	3.2	<Null>	<Null>	500	Water Quality	<Null>

Pear Orchard	930	932	250	<Null>	3.2	<Null>	<Null>	500	Water Quality	<Null>
Pear Orchard	920	923	250	<Null>	3.2	<Null>	<Null>	750	Water Quality	<Null>
Pear Orchard	915	917	250	<Null>	3.2	<Null>	<Null>	500	Water Quality	<Null>
Pear Orchard	912	914	250	<Null>	3.2	<Null>	<Null>	500	Water Quality	<Null>
Pear Orchard	908	910	250	<Null>	3.2	<Null>	<Null>	500	Water Quality	<Null>
Pear Orchard	904	906	250	<Null>	3.2	<Null>	<Null>	500	Water Quality	<Null>
Blue 1	900	1045	200	<Null>	1.9	<Null>	<Null>	21000	Other	<Null>
Pear Orchard	837	858	550	1.1	2.4	<Null>	<Null>	11550	Water Quality	<Null>
Brown	200	600	120	<Null>	<Null>	<Null>	<Null>	28800	S. Schueller	Hwy 224
Green	243	309	150	0	2.1	<Null>	<Null>	3900	Water Quality	<Null>
Yellow	220	303	1130	2.52	1.7	<Null>	<Null>	48590	S. Schueller	Flushed the tank
Green	907	225	150	0	0.9	<Null>	<Null>	47700	Water Quality	<Null>
Brown	1132	126	<Null>	1.54	2.05	<Null>	<Null>	91060	S. Schueller	Flushed the tank . Different speeds
Green	200	430	350	<Null>	<Null>	<Null>	<Null>	52500	S. Schueller	In meter pit
Green	200	600	200	<Null>	<Null>	<Null>	<Null>	48000	S. Schueller	Hwy 62
Purple	10-10. 15:28	10-11. 7:41	200	<Null>	<Null>	<Null>	<Null>	194600	S. Schueller	Flusher at the tank. Running overnight
Pear Orchard	200	500	200	<Null>	<Null>	<Null>	<Null>	36000	S. Schueller	Broadway
Pear Orchard	200	500	300	<Null>	<Null>	<Null>	<Null>	54000	S. Schueller	Commerce
Brown	100	130	120	<Null>	<Null>	<Null>	<Null>	3600	S. Schueller	By the tank
Brown	200	600	120	<Null>	<Null>	<Null>	<Null>	28800	S. Schueller	Hwy 224
Brown	930	234	<Null>	1.25	1.55	<Null>	<Null>	79530	S. Schueller	Flushed the tank
Green	920	1040	150	<Null>	<Null>	<Null>	<Null>	12000	Water Quality	<Null>
Green	200	430	200	<Null>	<Null>	<Null>	<Null>	30000	S. Schueller	Hwy 84
Yellow	200	430	200	<Null>	<Null>	<Null>	<Null>	30000	S. Schueller	<Null>
Brown	200	600	120	<Null>	<Null>	<Null>	<Null>	28800	S. Schueller	Hwy 224
Green	935	242	125	0	2.4	<Null>	<Null>	38375	Water Quality	Flushed from 440 horn rd for air
Green	1055	1220	200	0	0.9	<Null>	<Null>	17000	Water Quality	<Null>
Green	200	430	350	<Null>	<Null>	<Null>	<Null>	52500	S. Schueller	In meter pit
Pear Orchard	200	500	200	<Null>	<Null>	<Null>	<Null>	36000	S. Schueller	Broadway
Pear Orchard	200	500	300	<Null>	<Null>	<Null>	<Null>	54000	S. Schueller	Commerce
Brown	200	600	120	<Null>	<Null>	<Null>	<Null>	28800	S. Schueller	Hwy 224
Yellow	129	300	1000	2.5	2.5	<Null>	<Null>	91000	S. Schueller	Flushed the tank

Yellow	10-3. 245	10-6. 110	50	1.38	2.5	<Null>	<Null>	211500	S. Schueller	Flushed the tank for days. 4230 minutes
Pear Orchard	1201	101	350	0.4	2.2	<Null>	<Null>	21000	Water Quality	<Null>
Blue 1	1013	1224	1000	<Null>	2.06	<Null>	<Null>	131000	S. Schueller	<Null>
Pear Orchard	1137	1154	350	0.9	2.2	<Null>	<Null>	5950	Water Quality	<Null>
Pear Orchard	1118	1131	350	0.6	2.1	<Null>	<Null>	4550	Water Quality	<Null>
										Broke the wheel on the hand wheel
<Null>	<Null>	<Null>	<Null>	<Null>	<Null>	<Null>	<Null>	<Null>	Water Quality	valve
Pear Orchard	1050	1103	350	1.5	1.7	<Null>	<Null>	4550	Water Quality	<Null>
Pear Orchard	1026	1043	400	0	1.7	<Null>	<Null>	6800	Water Quality	<Null>
Pear Orchard	1002	1012	350	1.1	1.9	<Null>	<Null>	3500	Water Quality	<Null>
Pear Orchard	940	953	600	0.7	1.8	<Null>	<Null>	7800	Water Quality	<Null>
Purple	200	400	350	<Null>	<Null>	<Null>	<Null>	42000	S. Schueller	<Null>
Green	200	430	350	<Null>	<Null>	<Null>	<Null>	52500	S. Schueller	In meter pit
Green	200	430	200	<Null>	<Null>	<Null>	<Null>	30000	S. Schueller	Hwy 84
Brown	200	600	120	<Null>	<Null>	<Null>	<Null>	28800	S. Schueller	Hwy 224
Pear Orchard	10-1. 00:00	10-6. 00:00	300	<Null>	<Null>	<Null>	<Null>	2592000	S. Schueller	Plant
Pear Orchard	200	500	200	<Null>	<Null>	<Null>	<Null>	36000	S. Schueller	Broadway
Pear Orchard	200	500	300	<Null>	<Null>	<Null>	<Null>	54000	S. Schueller	Commerce
Yellow	200	430	200	<Null>	<Null>	<Null>	<Null>	30000	S. Schueller	<Null>
Blue 2	8:00	4:00	175	<Null>	<Null>	<Null>	<Null>	84000	<Null>	<Null>
Blue 1	8:00	4:00	150	<Null>	<Null>	<Null>	<Null>	72000	<Null>	<Null>
Purple	847	247	530	1.97	2.5	<Null>	<Null>	190800	S. Schueller	Flushing the tank
Pear Orchard	158	237	400	0	2	<Null>	<Null>	15600	Water Quality	<Null>
Pear Orchard	113	118	250	0.5	1.8	<Null>	<Null>	1250	Water Quality	<Null>
Pear Orchard	1255	105	350	1.1	1.9	<Null>	<Null>	3500	Water Quality	<Null>
Pear Orchard	1051	1104	400	0.7	2.4	<Null>	<Null>	5200	Water Quality	<Null>
Pear Orchard	1035	1045	350	1.2	2	<Null>	<Null>	3500	Water Quality	<Null>
Pear Orchard	1005	1025	550	0	1.8	<Null>	<Null>	11000	Water Quality	<Null>
										Did not flush. It had a hydrant meter on
Pear Orchard	<Null>	<Null>	<Null>	<Null>	<Null>	<Null>	<Null>	<Null>	Water Quality	it
Brown	200	600	120	<Null>	<Null>	<Null>	<Null>	28800	S. Schueller	Hwy 224
Purple	945	256	<Null>	1.38	2.1	<Null>	<Null>	143330	S. Schueller	Different speeds and spots
Pear Orchard	210	226	400	0.2	1.9	<Null>	<Null>	6400	Water Quality	<Null>

Pear Orchard	141	204	300	0	1.9	<Null>	<Null>	6900	Water Quality	<Null>
Downtown	4:30	8:00	250	<Null>	<Null>	<Null>	<Null>	52500	<Null>	Tryin to shut down 6" line
Pear Orchard	1255	132	350	0.7	2	<Null>	<Null>	12950	Water Quality	<Null>
Pear Orchard	1230	1251	350	0.3	1.9	<Null>	<Null>	7350	Water Quality	<Null>
Pear Orchard	1212	1225	350	0.6	2	<Null>	<Null>	4550	Water Quality	<Null>
Pear Orchard	1135	1206	350	0.5	2.4	<Null>	<Null>	10850	Water Quality	<Null>
Pear Orchard	1018	1103	550	0	1.8	<Null>	<Null>	24750	Water Quality	<Null>
Pear Orchard	1004	1009	550	0.8	1.7	<Null>	<Null>	2750	Water Quality	<Null>
Pear Orchard	949	959	550	0.5	1.7	<Null>	<Null>	5500	Water Quality	<Null>
Pear Orchard	912	943	550	0	1.9	<Null>	<Null>	11550	Water Quality	<Null>
Green	200	430	350	<Null>	<Null>	<Null>	<Null>	52500	S. Schueller	In meter pit
Green	200	600	200	<Null>	<Null>	<Null>	<Null>	48000	S. Schueller	Hwy 62
Brown	100	130	120	<Null>	<Null>	<Null>	<Null>	3600	S. Schueller	By the tank
Brown	200	600	120	<Null>	<Null>	<Null>	<Null>	28800	S. Schueller	Hwy 224
Pear Orchard	200	500	200	<Null>	<Null>	<Null>	<Null>	36000	S. Schueller	Broadway
Pear Orchard	200	500	300	<Null>	<Null>	<Null>	<Null>	54000	S. Schueller	Commerce
Green	130	305	200	0	0	<Null>	<Null>	19000	Water Quality	Air
Yellow	121	245	1000	2.1	1.38	<Null>	<Null>	84000	S. Schueller	Flushed the tank
Green	200	430	200	<Null>	<Null>	<Null>	<Null>	30000	S. Schueller	Hwy 84
Brown	200	600	120	<Null>	<Null>	<Null>	<Null>	28800	S. Schueller	Hwy 224
Yellow	200	430	200	<Null>	<Null>	<Null>	<Null>	30000	S. Schueller	<Null>
Yellow	3:00	4:00	80	<Null>	<Null>	<Null>	<Null>	4800	<Null>	<Null>
Pear Orchard	1240	1254	150	1.9	1.8	<Null>	<Null>	2100	Water Quality	<Null>
Pear Orchard	1122	1148	550	2.5	2.3	<Null>	<Null>	8800	Water Quality	<Null>
Blue 2	1048	1107	550	2.2	2.2	<Null>	<Null>	10450	Water Quality	<Null>
Pear Orchard	947	1053	380	0.71	1.61	<Null>	<Null>	25080	S. Schueller	<Null>
Blue 2	1006	1030	550	0	1.4	<Null>	<Null>	13200	Water Quality	<Null>
Blue 2	915	956	550	0.4	1.9	<Null>	<Null>	22550	Water Quality	<Null>
Blue 1	840	929	250	<Null>	2.18	<Null>	<Null>	12250	S. Schueller	<Null>
Green	200	430	350	<Null>	<Null>	<Null>	<Null>	52500	S. Schueller	In meter pit
Brown	200	600	120	<Null>	<Null>	<Null>	<Null>	28800	S. Schueller	Hwy 224
Pear Orchard	200	500	200	<Null>	<Null>	<Null>	<Null>	36000	S. Schueller	Broadway
Pear Orchard	200	500	300	<Null>	<Null>	<Null>	<Null>	54000	S. Schueller	Commerce
Blue 3	9/1/2023	9/30/2023	250	<Null>	<Null>	<Null>	<Null>	10800000	<Null>	<Null>

Pear Orchard	9-22. 00:00	9-30. 23:59	300	<Null>	<Null>	<Null>	<Null>	3456000	S. Schueller	Plant. Hose to the pit
Brown	110	254	920	1.92	1.67	<Null>	<Null>	95680	S. Schueller	Flushed the tank
Yellow	926	1014	250	<Null>	2.3	<Null>	<Null>	12000	S. Schueller	<Null>
Green	200	430	350	<Null>	<Null>	<Null>	<Null>	52500	S. Schueller	In meter pit
Green	200	430	200	<Null>	<Null>	<Null>	<Null>	30000	S. Schueller	Hwy 84
Purple	200	400	350	<Null>	<Null>	<Null>	<Null>	42000	S. Schueller	<Null>
Brown	200	600	120	<Null>	<Null>	<Null>	<Null>	28800	S. Schueller	Hwy 224
Yellow	200	430	200	<Null>	<Null>	<Null>	<Null>	30000	S. Schueller	<Null>
Pear Orchard	200	500	200	<Null>	<Null>	<Null>	<Null>	36000	S. Schueller	Broadway
Pear Orchard	200	500	300	<Null>	<Null>	<Null>	<Null>	54000	S. Schueller	Commerce
										Air from leak 9-28-23. Flushed on Horn
Green	913	230	250	<Null>	2.08	<Null>	<Null>	79250	S. Schueller	Rd
Pear Orchard	1110	1120	500	0.7	2.3	<Null>	<Null>	5000	Water Quality	<Null>
Pear Orchard	1102	1107	350	1.2	2.4	<Null>	<Null>	1750	Water Quality	<Null>
Pear Orchard	1035	1055	150	1.4	2.5	<Null>	<Null>	3000	Water Quality	<Null>
Pear Orchard	1013	1028	100	0.4	2.4	<Null>	<Null>	1500	Water Quality	<Null>
Pear Orchard	955	1006	500	0	2.4	<Null>	<Null>	5500	Water Quality	<Null>
Pear Orchard	930	945	500	1.2	2.7	<Null>	<Null>	7500	Water Quality	<Null>
Brown	200	600	120	<Null>	<Null>	<Null>	<Null>	28800	S. Schueller	Hwy 224
Yellow	114	226	1000	2.46	1.8	<Null>	<Null>	72000	S. Schueller	Flushed the tank
Red	1018	1045	200	1.4	2.8	<Null>	<Null>	5400	Water Quality	<Null>
Red	956	1012	150	2.3	2.7	<Null>	<Null>	2400	Water Quality	<Null>
Purple	924	928	400	0	2.9	<Null>	<Null>	9600	Water Quality	<Null>
Red	854	916	350	0	2.6	<Null>	<Null>	7000	Water Quality	<Null>
Green	200	430	350	<Null>	<Null>	<Null>	<Null>	52500	S. Schueller	In meter pit
Green	200	600	200	<Null>	<Null>	<Null>	<Null>	48000	S. Schueller	Hwy 62
Brown	200	600	120	<Null>	<Null>	<Null>	<Null>	28800	S. Schueller	Hwy 224
Brown	100	130	120	<Null>	<Null>	<Null>	<Null>	3600	S. Schueller	By the tank
Pear Orchard	200	500	200	<Null>	<Null>	<Null>	<Null>	36000	S. Schueller	Broadway
Pear Orchard	200	500	300	<Null>	<Null>	<Null>	<Null>	54000	S. Schueller	Commerce
Purple	734	231	200	<Null>	<Null>	<Null>	<Null>	83200	S. Schueller	Flusher at the tank
Yellow	102	236	1000	2.6	2.6	<Null>	<Null>	94000	S. Schueller	Flushed the tank
Red	146	156	300	1.4	2	<Null>	<Null>	3000	Water Quality	B.O. grown up. Flushed from hydrant

Red	1256	136	250	0	2.2	<Null>	<Null>	10000	Water Quality	<Null>
Red	1233	1238	250	0	1.5	<Null>	<Null>	1250	Water Quality	<Null>
Red	1030	1223	100	0	1.5	<Null>	<Null>	11300	Water Quality	<Null>
Red	1023	1159	200	0	2.4	<Null>	<Null>	19200	Water Quality	<Null>
Blue 1	943	1123	1000	<Null>	2.5	<Null>	<Null>	100000	S. Schueller	<Null>
Green	200	430	200	<Null>	<Null>	<Null>	<Null>	30000	S. Schueller	Hwy 84
Brown	200	600	120	<Null>	<Null>	<Null>	<Null>	28800	S. Schueller	Hwy 224
Yellow	200	430	200	<Null>	<Null>	<Null>	<Null>	30000	S. Schueller	<Null>
Brown	920	253	<Null>	1.49	1.76	<Null>	<Null>	91370	S. Schueller	Different speeds
										Trying to isolate the 4" line on multiple occasions.
Downtown	8:00am	8:00pm	720	<Null>	<Null>	<Null>	<Null>	518400	Other	
Downtown	1248	112	500	0	2.4	<Null>	<Null>	12000	Water Quality	<Null>
Red	956	1220	200	0	1.9	<Null>	<Null>	28800	Water Quality	<Null>
Blue 3	910	935	200	0	2.7	<Null>	<Null>	5000	Water Quality	<Null>
Green	200	430	350	<Null>	<Null>	<Null>	<Null>	52500	S. Schueller	In meter pit
Purple	826	931	200	<Null>	<Null>	<Null>	<Null>	156800	S. Schueller	Flusher at the tank
Brown	200	600	120	<Null>	<Null>	<Null>	<Null>	28800	S. Schueller	Hwy 224
Pear Orchard	200	500	200	<Null>	<Null>	<Null>	<Null>	36000	S. Schueller	Broadway
Pear Orchard	200	500	300	<Null>	<Null>	<Null>	<Null>	54000	S. Schueller	Commerce
Green	936	236	250	1	2.2	<Null>	<Null>	75000	S. Schueller	Bad taste water Nacke Pike Rd
Downtown	100	135	550	<Null>	<Null>	<Null>	<Null>	19250	Water Quality	<Null>
Red	1045	1050	550	2.4	2.6	<Null>	<Null>	5250	Water Quality	<Null>
Red	<Null>	<Null>	<Null>	<Null>	<Null>	<Null>	<Null>	<Null>	Water Quality	Hard dirt in box. Couldn't get on valve
Red	946	1030	200	0	3.1	<Null>	<Null>	8800	Water Quality	<Null>
Red	930	935	150	2.4	2.6	<Null>	<Null>	750	Water Quality	Water goes toward out buildings
Purple	200	430	350	<Null>	<Null>	<Null>	<Null>	42000	S. Schueller	<Null>
Green	200	430	350	<Null>	0.89	<Null>	<Null>	52500	S. Schueller	In meter pit
Green	200	430	200	<Null>	1.43	<Null>	<Null>	30000	S. Schueller	Hwy 84
Downtown	900	1530	200	1.8	2.1	<Null>	<Null>	80000	Other	<Null>
Yellow	200	430	200	<Null>	2.1	<Null>	<Null>	30000	S. Schueller	<Null>
Brown	200	600	120	<Null>	1.17	<Null>	<Null>	28800	S. Schueller	Hwy 224
Pear Orchard	9-18. 00:00	9-22. 00:00	300	<Null>	<Null>	<Null>	<Null>	172800	S. Schueller	Plant. Hose in pit
Pear Orchard	200	500	200	<Null>	0.7	<Null>	<Null>	36000	S. Schueller	Broadway

Pear Orchard	200	500	300	<Null>	1.77	<Null>	<Null>	54000	S. Schueller	Commerce
Yellow	141	315	<Null>	2.66	1.84	<Null>	<Null>	117500	S. Schueller	Flushed the tank. Different spots
Downtown	1045	1102	350	0	1.1	<Null>	<Null>	5950	Water Quality	Flushed from F/H @ 503 Savannah
Brown	200	600	120	<Null>	<Null>	<Null>	<Null>	28800	S. Schueller	Hwy 224
Yellow	145	314	<Null>	2.4	1.88	<Null>	<Null>	89890	S. Schueller	Flushed the tank. 2 different spots
Purple	820	3	200	0	2.6	<Null>	<Null>	148000	Water Quality	<Null>
Red	118	148	150	0	2.5	<Null>	<Null>	4500	Water Quality	<Null>
Red	1052	1139	150	0	2.3	<Null>	<Null>	7050	Water Quality	<Null>
Red	10	1043	150	0	2.6	<Null>	<Null>	6450	Water Quality	<Null>
Downtown	1030	1040	200	1.99	2.01	<Null>	<Null>	2000	S. Schueller	No dirt located at this time.
Red	930	950	150	2.5	3.1	<Null>	<Null>	3000	Water Quality	<Null>
Green	200	430	350	<Null>	<Null>	<Null>	<Null>	52500	S. Schueller	In meter pit
Green	200	600	200	<Null>	1.05	<Null>	<Null>	48000	S. Schueller	Hwy 62
Brown	200	600	120	<Null>	<Null>	<Null>	<Null>	28800	S. Schueller	Hwy 224
Brown	100	130	120	<Null>	0.8	<Null>	<Null>	3600	S. Schueller	By the tank
Pear Orchard	200	500	200	<Null>	<Null>	<Null>	<Null>	36000	S. Schueller	Broadway
Pear Orchard	200	500	300	<Null>	<Null>	<Null>	<Null>	54000	S. Schueller	Commerce
Brown	145	255	1000	1.7	1.88	<Null>	<Null>	70000	S. Schueller	Flushed the tank
Blue 1	1100	1244	1190	<Null>	2.5	<Null>	<Null>	123760	S. Schueller	<Null>
Red	1215	1228	150	3	3	<Null>	<Null>	1950	Water Quality	<Null>
Red	1148	1201	150	1.5	2.8	<Null>	<Null>	1950	Water Quality	<Null>
Red	1056	1129	150	0	3.1	<Null>	<Null>	4950	Water Quality	<Null>
Red	1022	1048	150	1.9	2.2	<Null>	<Null>	3900	Water Quality	<Null>
Downtown	949	1005	250	<Null>	2.5	<Null>	<Null>	4000	S. Schueller	Training for Sampling
Green	200	430	200	<Null>	<Null>	<Null>	<Null>	30000	S. Schueller	Hwy 84
Yellow	200	430	200	<Null>	<Null>	<Null>	<Null>	30000	S. Schueller	<Null>
Brown	200	600	120	<Null>	<Null>	<Null>	<Null>	28800	S. Schueller	Hwy 224
Red	200	215	200	<Null>	3.3	<Null>	<Null>	3000	Water Quality	Air
Yellow	1206	216	<Null>	1.4	2.58	<Null>	<Null>	66500	S. Schueller	Flushed the tank. Different spots
Pear Orchard	00:00. 9-8-23.	00:00. 9-18-23	300	<Null>	1.32	<Null>	<Null>	4320000	S. Schueller	Flushing at the plant
Blue 1	1025	1130	200	<Null>	2.9	<Null>	<Null>	13000	Water Quality	Air
Blue 1	955	1055	380	<Null>	2.3	<Null>	<Null>	22800	S. Schueller	<Null>
Green	200	430	350	<Null>	<Null>	<Null>	<Null>	52500	S. Schueller	In meter pit
Brown	200	600	120	<Null>	<Null>	<Null>	<Null>	28800	S. Schueller	Hwy 224

Pear Orchard	200	500	200	<Null>	<Null>	<Null>	<Null>	36000	S. Schueller	Broadway
Pear Orchard	200	500	300	<Null>	<Null>	<Null>	<Null>	54000	S. Schueller	Commerce
Purple	922	111	200	<Null>	<Null>	<Null>	<Null>	36000	S. Schueller	Flush valve at the tank
Purple	200	430	350	<Null>	<Null>	<Null>	<Null>	42000	S. Schueller	<Null>
Green	200	430	350	<Null>	<Null>	<Null>	<Null>	52500	S. Schueller	In meter pit
Green	200	430	200	<Null>	<Null>	<Null>	<Null>	30000	S. Schueller	Hwy 84
Brown	200	600	120	<Null>	<Null>	<Null>	<Null>	28800	S. Schueller	Hwy 224
Brown	100	130	120	<Null>	<Null>	<Null>	<Null>	3600	S. Schueller	By the tank
Pear Orchard	200	500	200	<Null>	<Null>	<Null>	<Null>	36000	S. Schueller	Broadway
Pear Orchard	200	500	300	<Null>	<Null>	<Null>	<Null>	54000	S. Schueller	Commerce
Yellow	200	430	250	<Null>	<Null>	<Null>	<Null>	37500	S. Schueller	<Null>
Red	206	216	350	2.8	3.3	<Null>	<Null>	3500	Water Quality	<Null>
Red	155	202	350	2.8	3.2	<Null>	<Null>	2450	Water Quality	<Null>
Red	142	150	350	2.8	3.3	<Null>	<Null>	2800	Water Quality	<Null>
Red	133	140	350	2.7	3	<Null>	<Null>	2450	Water Quality	<Null>
Red	125	130	350	2.6	3	<Null>	<Null>	1750	Water Quality	<Null>
Red	112	122	350	2.4	2.9	<Null>	<Null>	3500	Water Quality	<Null>
Red	105	108	350	2.4	3.2	<Null>	<Null>	1050	Water Quality	<Null>
Red	1248	1	350	2.1	3.2	<Null>	<Null>	4200	Water Quality	<Null>
Red	1230	1240	350	1.9	3.2	<Null>	<Null>	3500	Water Quality	<Null>
Red	1215	1223	350	2.3	3.2	<Null>	<Null>	2800	Water Quality	<Null>
Green	939	106	400	1.8	2.4	<Null>	<Null>	82800	S. Schueller	<Null>
Red	1158	1210	400	0.7	3.3	<Null>	<Null>	4800	Water Quality	<Null>
Red	1215	1225	350	2.3	3.2	<Null>	<Null>	3500	Water Quality	<Null>
Green	939. 9-12	939. 9-14	200	0.88	1.8	<Null>	<Null>	576000	S. Schueller	<Null>
Red	1130	1140	350	2.4	3.2	<Null>	<Null>	3500	Water Quality	<Null>
Red	1116	1126	350	2.3	3.2	<Null>	<Null>	3500	Water Quality	<Null>
Red	1040	1108	350	2.4	3.2	<Null>	<Null>	9800	Water Quality	Blow off pipe wa# full of gravel
Red	930	938	300	1.6	1.6	<Null>	<Null>	2400	Water Quality	<Null>
South End	9:15	1:30	200	<Null>	<Null>	<Null>	<Null>	51000	<Null>	Dow Corning fire flow testing, no notification
Yellow	139	250	1130	1.6	2.78	<Null>	<Null>	80230	S. Schueller	Flushed the tank
Downtown	1am	11pm	725	<Null>	<Null>	<Null>	<Null>	957000	<Null>	Trying to shut down 4" line and 8" line on multiple nights.

Green	200	430	350	<Null>	<Null>	<Null>	<Null>	52500	S. Schueller	In meter pit
Green	200	600	200	<Null>	<Null>	<Null>	<Null>	48000	S. Schueller	Hwy 62
Pear Orchard	200	500	200	<Null>	<Null>	<Null>	<Null>	36000	S. Schueller	Broadway
Pear Orchard	200	500	300	<Null>	<Null>	<Null>	<Null>	54000	S. Schueller	Commerce
Blue 1	<Null>	<Null>	<Null>	3.2	3.4	<Null>	<Null>	1050	Water Quality	Different hydrants in the area
Blue 1	<Null>	<Null>	<Null>	3.3	3.4	<Null>	<Null>	8750	Water Quality	Air
Green	859	115	200	<Null>	3	<Null>	<Null>	51200	S. Schueller	<Null>
Blue 3	1120	1220	200	2.5	2.5	<Null>	<Null>	11400	S. Schueller	No air locate. Flushed different spots
Green	200	430	200	<Null>	<Null>	<Null>	<Null>	30000	S. Schueller	Hwy 84
Brown	200	600	120	<Null>	<Null>	<Null>	<Null>	28800	S. Schueller	Hwy 224
Blue 3	1005	1100	200	<Null>	2.3	<Null>	<Null>	11000	S. Schueller	<Null>
Downtown	<Null>	<Null>	<Null>	<Null>	<Null>	<Null>	<Null>	10000	Water Quality	Different hydrants at different flows
Red	8:30	4:30	100	<Null>	<Null>	<Null>	<Null>	48000	<Null>	<Null>
Brown	130	213	1000	1.21	1.44	<Null>	<Null>	43000	S. Schueller	Flushing the tank
Yellow	1150	1234	1000	1.32	1.31	<Null>	<Null>	44000	S. Schueller	Flushing the tank
Green	200	430	350	<Null>	<Null>	<Null>	<Null>	52500	S. Schueller	In meter pit
Pear Orchard	200	500	200	<Null>	<Null>	<Null>	<Null>	36000	S. Schueller	Broadway
Pear Orchard	200	500	300	<Null>	<Null>	<Null>	<Null>	54000	S. Schueller	Commerce
Green	932	256	200	<Null>	1.39	<Null>	<Null>	64800	S. Schueller	<Null>
Red	217	240	1000	0	3.4	<Null>	<Null>	23000	Water Quality	<Null>
Red	952	205	800	0	3.2	<Null>	<Null>	202400	Water Quality	<Null>
Yellow	1200	1250	1000	2.5	2.5	<Null>	<Null>	50000	S. Schueller	Flushed the tank
Green	1032	1132	200	<Null>	1.79	<Null>	<Null>	12000	S. Schueller	<Null>
Purple	200	400	350	<Null>	<Null>	<Null>	<Null>	42000	S. Schueller	<Null>
Green	200	400	350	<Null>	<Null>	<Null>	<Null>	42000	S. Schueller	In meter pit
Green	200	430	200	<Null>	<Null>	<Null>	<Null>	30000	S. Schueller	Hwy 84
Brown	200	600	120	<Null>	<Null>	<Null>	<Null>	28800	S. Schueller	Hwy 224
Pear Orchard	00:00.9	00:00.9	300	<Null>	1.33	<Null>	<Null>	3456000	S. Schueller	Freeman Lake Plant hose to pit
Pear Orchard	200	500	200	<Null>	<Null>	<Null>	<Null>	36000	S. Schueller	Broadway
Pear Orchard	200	500	300	<Null>	<Null>	<Null>	<Null>	54000	S. Schueller	Commerce
Yellow	200	430	250	<Null>	<Null>	<Null>	<Null>	37500	S. Schueller	<Null>
Brown	200	600	120	<Null>	<Null>	<Null>	<Null>	28800	S. Schueller	Hwy 224

Red	<Null>	<Null>	<Null>	0	0	<Null>	<Null>	54500	Water Quality	<Null>
Yellow	104	154	1000	1.65	1.79	<Null>	<Null>	50000	S. Schueller	Flushed the tank
Purple	8:00	9:30	80	<Null>	<Null>	<Null>	<Null>	7200	<Null>	<Null>
Green	200	430	350	<Null>	<Null>	<Null>	<Null>	52500	S. Schueller	In meter pit
Green	200	600	200	<Null>	<Null>	<Null>	<Null>	48000	S. Schueller	Hwy 62
Brown	100	130	120	<Null>	<Null>	<Null>	<Null>	3600	S. Schueller	By the tank
Brown	200	600	120	<Null>	<Null>	<Null>	<Null>	28800	S. Schueller	Hwy 224
Pear Orchard	200	500	200	<Null>	<Null>	<Null>	<Null>	36000	S. Schueller	Broadway
Pear Orchard	200	300	<Null>	<Null>	<Null>	<Null>	<Null>	54000	S. Schueller	Commerce
Yellow	136	215	1000	2.08	2.3	<Null>	<Null>	39000	S. Schueller	Flushed the tank
Blue 3	855	1155	250	0.56	2.8	<Null>	<Null>	45000	S. Schueller	<Null>
Yellow	1024	1125	1000	1.72	2.5	<Null>	<Null>	41177	S. Schueller	Flushed the tank
Green	8:00	4:30	750	<Null>	<Null>	<Null>	<Null>	382500	<Null>	<Null>
Brown	200	600	120	<Null>	<Null>	<Null>	<Null>	28800	S. Schueller	Hwy 224
Yellow	102	202	1000	1.85	2.3	<Null>	<Null>	60000	S. Schueller	Flushed the tank
Brown	1134	1201	<Null>	1.2	1.6	<Null>	<Null>	84000	Water Quality	<Null>
Blue 1	8:00	4:00	225	<Null>	<Null>	<Null>	<Null>	108000	<Null>	<Null>
Green	200	430	350	<Null>	<Null>	<Null>	<Null>	52500	S. Schueller	In meter pit
Brown	200	600	120	<Null>	<Null>	<Null>	<Null>	28800	S. Schueller	Hwy 224
Pear Orchard	200	500	200	<Null>	<Null>	<Null>	<Null>	36000	S. Schueller	Broadway
Pear Orchard	200	500	300	<Null>	<Null>	<Null>	<Null>	54000	S. Schueller	Commerce
South End	1232	247	250	<Null>	2.4	<Null>	<Null>	33750	S. Schueller	<Null>
Brown	200	600	120	<Null>	<Null>	<Null>	<Null>	28800	S. Schueller	Hwy 224
Green	200	430	200	<Null>	<Null>	<Null>	<Null>	30000	S. Schueller	Hwy 84
Purple	200	400	350	<Null>	<Null>	<Null>	<Null>	42000	S. Schueller	<Null>
Green	200	430	350	<Null>	<Null>	<Null>	<Null>	52500	S. Schueller	In meter pit
Pear Orchard	200	500	200	<Null>	<Null>	<Null>	<Null>	36000	S. Schueller	Broadway
Pear Orchard	200	500	300	<Null>	<Null>	<Null>	<Null>	54000	S. Schueller	Commerce
Yellow	200	430	250	<Null>	<Null>	<Null>	<Null>	37500	S. Schueller	<Null>
Brown	205	245	<Null>	1.33	2.06	<Null>	<Null>	300000	S. Schueller	Flushed the tank
Red	206	243	450	1.9	2.6	<Null>	<Null>	16650	Water Quality	<Null>
Red	135	153	400	<Null>	2.5	<Null>	<Null>	7200	Water Quality	<Null>
Yellow	952	1038	380	1.53	1.71	<Null>	<Null>	17480	S. Schueller	Flushed at the tank
Pear Orchard	00:00. 8-26-23	24:00. 8-31-23	500	<Null>	1.29	<Null>	<Null>	4320000	S. Schueller	Hose to the pit. Running for days

Brown	200	600	120	<Null>	<Null>	<Null>	<Null>	28800	S. Schueller	Hwy 224
Red	218	225	100	2.3	2.5	<Null>	<Null>	800	Water Quality	<Null>
Yellow	1231	153	1000	1.72	1.99	<Null>	<Null>	82000	S. Schueller	Flushed at the tank
Red	108	147	150	0	2.5	<Null>	<Null>	5850	Water Quality	<Null>
<Null>	<Null>	<Null>	<Null>	<Null>	<Null>	<Null>	<Null>	<Null>	Water Quality	Grown up could not get to it
Red	1129	1145	200	3.2	2.5	<Null>	<Null>	3200	Water Quality	<Null>
Red	1113	1118	150	2.8	3.2	<Null>	<Null>	750	Water Quality	<Null>
Red	1102	1110	150	3.1	3.2	<Null>	<Null>	1200	Water Quality	<Null>
Red	1053	1058	150	3.2	3.2	<Null>	<Null>	900	Water Quality	<Null>
Red	1038	1044	150	3.4	3	<Null>	<Null>	900	Water Quality	<Null>
Red	1009	1030	150	3	2.8	<Null>	<Null>	3150	Water Quality	<Null>
Downtown	915	1026	200	0.91	1.98	<Null>	<Null>	14200	S. Schueller	Dirty from turning valve overnight
Red	902	940	200	1.9	3.5	<Null>	<Null>	7600	Water Quality	<Null>
Green	200	430	350	<Null>	<Null>	<Null>	<Null>	52500	S. Schueller	In meter pit
Green	200	600	200	<Null>	<Null>	<Null>	<Null>	48000	S. Schueller	Hwy 62
Brown	200	600	120	<Null>	<Null>	<Null>	<Null>	28800	S. Schueller	Hwy 224
Brown	100	130	120	<Null>	<Null>	<Null>	<Null>	3600	S. Schueller	By the tank
Pear Orchard	200	500	200	<Null>	<Null>	<Null>	<Null>	36000	S. Schueller	Broadway
Pear Orchard	200	500	300	<Null>	<Null>	<Null>	<Null>	54000	S. Schueller	Commerce
Yellow	200	250	1000	2.35	2.26	<Null>	<Null>	50000	S. Schueller	Flushed the tank
Red	1222	233	200	0	3.5	<Null>	<Null>	34000	Water Quality	<Null>
Red	1242	104	500	0	3.7	<Null>	<Null>	11000	Water Quality	<Null>
Red	1140	1200	300	2.3	3.3	<Null>	<Null>	6000	Water Quality	<Null>
Red	1111	1125	300	2.3	3.4	<Null>	<Null>	4200	Water Quality	<Null>
Red	1038	1101	150	0	2.5	<Null>	<Null>	3450	Water Quality	<Null>
Brown	200	600	120	<Null>	<Null>	<Null>	<Null>	28800	S. Schueller	Hwy 224
Green	200	430	350	<Null>	<Null>	<Null>	<Null>	52500	S. Schueller	In meter pit
Brown	140	940	120	<Null>	<Null>	<Null>	<Null>	57600	S. Schueller	Hwy 224. Ran 2x this day
Pear Orchard	200	500	200	<Null>	<Null>	<Null>	<Null>	36000	S. Schueller	Broadway
Pear Orchard	200	500	300	<Null>	<Null>	<Null>	<Null>	54000	S. Schueller	Commerce
Red	147	202	150	0	3.2	<Null>	<Null>	2250	Water Quality	<Null>
<Null>	<Null>	<Null>	<Null>	<Null>	<Null>	<Null>	<Null>	<Null>	Water Quality	Grown up couldn't find
Red	125	138	350	2.5	3.5	<Null>	<Null>	2800	Water Quality	<Null>
Red	110	115	150	2.7	3.4	<Null>	<Null>	750	Water Quality	<Null>

Red	1045	1050	400	2.1	3.1	<Null>	<Null>	2000	Water Quality	<Null>		
Red	1015	1020	400	2.3	3.1	<Null>	<Null>	2000	Water Quality	<Null>		
Red	1000	1010	400	2.4	3.1	<Null>	<Null>	4000	Water Quality	<Null>		
Red	928	940	400	2.4	3.2	<Null>	<Null>	4800	Water Quality	<Null>		
Red	900	912	350	2.1	3.1	<Null>	<Null>	4200	Water Quality	<Null>		
Pear Orchard	928.	8-22-23	24:00.	8-25-23	500	<Null>	<Null>	<Null>	<Null>	2596000	S. Schueller	Hose to the pit. Running for days
Green	200	400	350	<Null>	<Null>	<Null>	<Null>	42000	S. Schueller	<Null>	<Null>	
Green	200	430	350	<Null>	<Null>	<Null>	<Null>	52500	S. Schueller	In meter pit	<Null>	
Green	200	430	200	<Null>	<Null>	<Null>	<Null>	30000	S. Schueller	Hwy 84	<Null>	
Brown	200	600	120	<Null>	1.5	<Null>	<Null>	28800	S. Schueller	Hwy 224	<Null>	
Pear Orchard	200	500	200	<Null>	1.32	<Null>	<Null>	36000	S. Schueller	Broadway	<Null>	
Pear Orchard	200	500	300	<Null>	2.2	<Null>	<Null>	54000	S. Schueller	Commerce	<Null>	
Yellow	134	208	1000	1.43	2.03	<Null>	<Null>	34000	S. Schueller	Flushed the tank	<Null>	
Yellow	200	1015	250	<Null>	1.24	<Null>	<Null>	123750	S. Schueller	Flusher was stuck on	<Null>	
Yellow	1256	212	<Null>	1.75	2.25	<Null>	<Null>	54400	S. Schueller	Different speeds	<Null>	
Blue 1	1157	1217	600	<Null>	2.9	<Null>	<Null>	12000	S. Schueller	<Null>	<Null>	
Blue 1	1025	1104	100	0	2.6	<Null>	<Null>	3900	Water Quality	<Null>	<Null>	
Green	200	430	350	<Null>	<Null>	<Null>	<Null>	52500	S. Schueller	In meter pit	<Null>	
Green	200	600	200	<Null>	<Null>	<Null>	<Null>	48000	S. Schueller	Hwy 62	<Null>	
Brown	200	600	120	<Null>	<Null>	<Null>	<Null>	28800	S. Schueller	Hwy 224	<Null>	
Brown	100	130	120	<Null>	1	<Null>	<Null>	3600	S. Schueller	By the tank	<Null>	
Pear Orchard	200	500	200	<Null>	<Null>	<Null>	<Null>	36000	S. Schueller	Broadway	<Null>	
Pear Orchard	200	500	300	<Null>	<Null>	<Null>	<Null>	54000	S. Schueller	Commerce	<Null>	
Red	248	258	300	2.6	2.9	<Null>	<Null>	3000	Water Quality	<Null>	<Null>	
Yellow	140	236	1000	1.77	2.11	<Null>	<Null>	56000	S. Schueller	Flushed the tank	<Null>	
Blue 1	210	218	350	3.4	3.4	<Null>	<Null>	2800	Water Quality	<Null>	<Null>	
Blue 1	138	151	250	2.8	3	<Null>	<Null>	3250	Water Quality	Recently had service line repaired	<Null>	
Blue 1	110	121	350	2.5	3.3	<Null>	<Null>	3850	Water Quality	<Null>	<Null>	
Blue 2	1040	1236	250	<Null>	2.7	<Null>	<Null>	29000	Water Quality	Air & Dirt	<Null>	
Downtown	1108	1126	250	1.7	2	<Null>	<Null>	4500	S. Schueller	Water looks clear	<Null>	
Downtown	1040	1100	250	<Null>	2.5	<Null>	<Null>	5000	S. Schueller	Dirty water at start	<Null>	
										Dirt smell in the whole system. Did not	<Null>	
Blue 3	925	1004	200	2.5	3.2	<Null>	<Null>	7800	Water Quality	get it out	<Null>	
Pear Orchard	200	500	890	<Null>	<Null>	<Null>	<Null>	160200	S. Schueller	Plant	<Null>	

Downtown	10:00 PM	4:30am	325	<Null>	<Null>	<Null>	<Null>	126750	Other	<Null>
Blue 2	<Null>	<Null>	<Null>	<Null>	2.4	<Null>	<Null>	850500	S. Schueller	Drain the tank and flush the lines.
Blue 2	830	154	<Null>	1.3	2.4	<Null>	<Null>	189420	S. Schueller	<Null>
Green	200	430	350	<Null>	<Null>	<Null>	<Null>	52500	S. Schueller	In meter pit
Brown	200	600	120	<Null>	<Null>	<Null>	<Null>	28800	S. Schueller	Hwy 224
Brown	200	600	120	<Null>	<Null>	<Null>	<Null>	28800	S. Schueller	Hwy 224
Pear Orchard	200	500	890	<Null>	<Null>	<Null>	<Null>	160200	S. Schueller	Plant
Pear Orchard	200	500	200	<Null>	<Null>	<Null>	<Null>	36000	S. Schueller	Broadway
Pear Orchard	200	500	300	<Null>	<Null>	<Null>	<Null>	54000	S. Schueller	Commerce
Brown	930	433	120	<Null>	<Null>	<Null>	<Null>	50760	S. Schueller	Hwy 224, flusher was stuck on
Purple	200	400	350	<Null>	<Null>	<Null>	<Null>	42000	S. Schueller	<Null>
Green	200	430	200	<Null>	<Null>	<Null>	<Null>	30000	S. Schueller	Hwy 84
Green	200	430	350	<Null>	<Null>	<Null>	<Null>	52500	S. Schueller	In meter pit
Brown	200	600	120	<Null>	<Null>	<Null>	<Null>	28800	S. Schueller	Hwy 224
Pear Orchard	200	500	200	<Null>	<Null>	<Null>	<Null>	36000	S. Schueller	Broadway
Pear Orchard	200	500	300	<Null>	<Null>	<Null>	<Null>	54000	S. Schueller	Commerce
Yellow	200	430	250	<Null>	<Null>	<Null>	<Null>	37500	S. Schueller	<Null>
Pear Orchard	<Null>	<Null>	200	0.21	0.35	<Null>	<Null>	734000	S. Schueller	3670 hrs
Red	213	237	400	<Null>	3.6	<Null>	<Null>	9600	Water Quality	Dirty, air
Red	205	210	400	2.7	3.6	<Null>	<Null>	2000	Water Quality	<Null>
Blue 2	<Null>	<Null>	500	0.66	2.05	<Null>	<Null>	1632500	S. Schueller	3265 hrs
Red	157	202	400	2.5	3.4	<Null>	<Null>	2000	Water Quality	<Null>
Red	145	155	350	2.9	3.5	<Null>	<Null>	3500	Water Quality	<Null>
Red	130	139	200	2.8	3.1	<Null>	<Null>	1800	Water Quality	<Null>
Blue 2	940	140	840	0.72	0.6	<Null>	<Null>	201600	S. Schueller	<Null>
Purple	1055	1135	350	2.5	2.7	<Null>	<Null>	14000	Water Quality	<Null>
Blue 2	905	240	840	1.54	2.15	<Null>	<Null>	281400	S. Schueller	<Null>
South End	207	227	350	2.5	2.6	<Null>	<Null>	7000	Water Quality	Flushed fro the corner F/H
Red	125	143	350	2.4	2.6	<Null>	<Null>	6300	Water Quality	<Null>
Brown	930	1230	250	0	1.5	<Null>	<Null>	45000	Water Quality	<Null>
Purple	814	616	200	<Null>	<Null>	<Null>	<Null>	75200	S. Schueller	Flusher at the tank
Red	220	230	150	1	3.3	<Null>	<Null>	1500	Water Quality	<Null>
Red	153	203	550	2.6	3.5	<Null>	<Null>	5500	Water Quality	<Null>
Red	137	147	550	2.8	3.5	<Null>	<Null>	5500	Water Quality	<Null>

Red	118	130	500	3	3.3	<Null>	<Null>	6000	Water Quality	<Null>
Red	111	115	200	3	3.6	<Null>	<Null>	800	Water Quality	<Null>
Red	1248	105	200	2.4	3.5	<Null>	<Null>	3400	Water Quality	<Null>
Blue 2	945	1150	750	0.63	0.65	<Null>	<Null>	93750	S. Schueller	<Null>
Green	200	430	350	<Null>	<Null>	<Null>	<Null>	52500	S. Schueller	In meter pit
Green	200	600	200	<Null>	<Null>	<Null>	<Null>	48000	S. Schueller	Hwy 62
Brown	200	600	120	<Null>	<Null>	<Null>	<Null>	28800	S. Schueller	Hwy 224
Brown	100	130	120	<Null>	<Null>	<Null>	<Null>	3600	S. Schueller	By the tank
Pear Orchard	200	500	200	<Null>	<Null>	<Null>	<Null>	36000	S. Schueller	Broadway
Pear Orchard	200	500	890	<Null>	<Null>	<Null>	<Null>	160200	S. Schueller	Plant
Pear Orchard	200	500	300	<Null>	<Null>	<Null>	<Null>	54000	S. Schueller	Commerce
Blue 3	1227	1244	450	0	3	<Null>	<Null>	7650	Water Quality	<Null>
Blue 3	1145	1218	350	1.4	2.9	<Null>	<Null>	11565	Water Quality	<Null>
Pear Orchard	830	230	890	<Null>	0.67	<Null>	<Null>	320400	S. Schueller	<Null>
Blue 3	1102	1128	<Null>	0	2.7	<Null>	<Null>	13300	Water Quality	Different gpm
Blue 3	1029	1050	350	1.5	2.5	<Null>	<Null>	7350	Water Quality	<Null>
Blue 1	857	1030	250	0.83	1.18	<Null>	<Null>	23250	S. Schueller	<Null>
Blue 3	925	1010	<Null>	0	3.1	<Null>	<Null>	9750	Water Quality	Different gpm's
Pear Orchard	200	500	890	<Null>	<Null>	<Null>	<Null>	160200	S. Schueller	Plant
Pear Orchard	844	528	890	<Null>	0.55	<Null>	<Null>	480600	S. Schueller	Flusher at plant multiple times
Yellow	912	152	<Null>	1.5	2.55	<Null>	<Null>	90400	S. Schueller	Flushed the tank. To different speeds
Red	115	130	350	1.9	2.4	<Null>	<Null>	5250	Water Quality	<Null>
Red	1136	1146	550	2.4	3.5	<Null>	<Null>	5500	Water Quality	<Null>
Red	1124	1134	550	3.4	3.5	<Null>	<Null>	5500	Water Quality	<Null>
Red	1110	1120	550	2.5	3.7	<Null>	<Null>	5500	Water Quality	<Null>
Red	1050	1101	550	2.6	3.3	<Null>	<Null>	6050	Water Quality	<Null>
Green	200	430	350	<Null>	<Null>	<Null>	<Null>	52500	S. Schueller	In meter pit
Brown	200	600	120	<Null>	<Null>	<Null>	<Null>	28800	S. Schueller	Hwy 224
Pear Orchard	200	500	200	<Null>	<Null>	<Null>	<Null>	36000	S. Schueller	Broadway
Pear Orchard	200	500	890	<Null>	<Null>	<Null>	<Null>	160200	S. Schueller	Plant
Pear Orchard	200	500	300	<Null>	<Null>	<Null>	<Null>	54000	S. Schueller	Commerce
Blue 2	950	250	840	2.4	1.93	<Null>	<Null>	252000	S. Schueller	<Null>
Red	1104	1114	550	2.9	3.5	<Null>	<Null>	5500	Water Quality	<Null>

Red	1043	1056	550	2.9	3.6	<Null>	<Null>	7150	Water Quality	<Null>
Red	1019	1029	550	2.8	3.6	<Null>	<Null>	5500	Water Quality	<Null>
Red	912	930	150	2.3	2.7	<Null>	<Null>	1950	Water Quality	<Null>
Red	10	1012	550	2.4	3.5	<Null>	<Null>	6600	Water Quality	<Null>
										Flushed the water. Talked to customer
Blue 1	910	940	200	2.5	2.5	<Null>	<Null>	6000	S. Schueller	about the problem
Purple	200	400	350	<Null>	<Null>	<Null>	<Null>	42000	S. Schueller	<Null>
Green	200	430	350	<Null>	<Null>	<Null>	<Null>	52500	S. Schueller	In meter pit
Green	200	430	200	<Null>	<Null>	<Null>	<Null>	30000	S. Schueller	Hwy 84
Brown	200	600	120	<Null>	<Null>	<Null>	<Null>	28800	S. Schueller	Hwy 224
Pear Orchard	200	500	200	<Null>	<Null>	<Null>	<Null>	36000	S. Schueller	Broadway
Pear Orchard	200	500	890	<Null>	<Null>	<Null>	<Null>	160200	S. Schueller	Plant
Pear Orchard	200	500	300	<Null>	<Null>	<Null>	<Null>	54000	S. Schueller	Commerce
Yellow	200	430	250	<Null>	<Null>	<Null>	<Null>	37500	S. Schueller	<Null>
Blue 1	225	255	650	<Null>	3.4	<Null>	<Null>	19500	S. Schueller	<Null>
Blue 2	1100	209	750	1.8	1.3	<Null>	<Null>	141750	S. Schueller	Flushing the tank
Green	1242	118	200	0.9	3.6	<Null>	<Null>	7200	Water Quality	<Null>
Brown	940	1005	350	0	2.2	<Null>	<Null>	8750	Water Quality	<Null>
Blue 2	927	959	380	1.99	2	<Null>	<Null>	12160	S. Schueller	<Null>
Pear Orchard	200	500	890	<Null>	<Null>	<Null>	<Null>	160200	S. Schueller	Plant
Pear Orchard	<Null>	<Null>	890	<Null>	0.88	<Null>	<Null>	480600	S. Schueller	Ran flusher 3x today
Brown	129	253	<Null>	0.9	2.1	<Null>	<Null>	49650	Water Quality	Different flows at a few places
<Null>	10:30	11:50	300	<Null>	<Null>	<Null>	<Null>	24000	S. Schueller	<Null>
Blue 1	1100	1230	200	<Null>	2.6	<Null>	<Null>	18000	S. Schueller	Put on for Tyler
Downtown	955	1050	75	<Null>	2.5	<Null>	<Null>	4125	Water Quality	Dirty at start
Downtown	1042	1052	350	1.5	2.9	<Null>	<Null>	3500	Water Quality	<Null>
Downtown	1028	1038	350	2.5	2.6	<Null>	<Null>	3500	Water Quality	<Null>
Downtown	1007	1024	100	<Null>	2.1	<Null>	<Null>	1700	Water Quality	Dirty to start
Green	200	430	350	<Null>	<Null>	<Null>	<Null>	52500	S. Schueller	In meter pit
Green	200	600	200	<Null>	<Null>	<Null>	<Null>	48000	S. Schueller	Hwy 62
Brown	200	600	120	<Null>	<Null>	<Null>	<Null>	28800	S. Schueller	Hwy 224
Brown	100	130	120	<Null>	<Null>	<Null>	<Null>	3600	S. Schueller	By the tank
Pear Orchard	200	500	200	<Null>	<Null>	<Null>	<Null>	36000	S. Schueller	Broadway
Pear Orchard	200	500	890	<Null>	<Null>	<Null>	<Null>	160200	S. Schueller	Plant

Pear Orchard	200	500	300	<Null>	<Null>	<Null>	<Null>	54000	S. Schueller	Commerce
Pear Orchard	<Null>	<Null>	890	<Null>	<Null>	<Null>	<Null>	480600	S. Schueller	Ran flusher 3 times today Valve froze up. Maintenance had to come & close
Blue 3	937	211	200	2.9	<Null>	<Null>	<Null>	55400	Water Quality	<Null>
Downtown	228	238	550	2.7	2.6	<Null>	<Null>	5500	Water Quality	<Null>
Downtown	158	215	150	<Null>	2.5	<Null>	<Null>	2550	Water Quality	<Null>
Downtown	222	238	350	0	2.9	<Null>	<Null>	5600	Water Quality	Flushed from hydrant start of the rd
Green	200	235	250	3.4	3.4	<Null>	<Null>	8750	S. Schueller	<Null>
Downtown	1055	142	350	0	1.6	<Null>	<Null>	58450	Water Quality	Tank was a 1.9
Blue 2	1145	132	200	0.52	1.24	<Null>	<Null>	21400	S. Schueller	<Null>
Blue 3	915	950	100	2.6	2.5	<Null>	<Null>	3500	Water Quality	<Null>
Green	200	430	350	<Null>	<Null>	<Null>	<Null>	52500	S. Schueller	In meter pit
Brown	200	600	120	<Null>	<Null>	<Null>	<Null>	28800	S. Schueller	Hwy 224
Pear Orchard	200	500	200	<Null>	<Null>	<Null>	<Null>	36000	S. Schueller	Broadway
Pear Orchard	200	500	890	<Null>	<Null>	<Null>	<Null>	160200	S. Schueller	Plant
Pear Orchard	200	500	300	<Null>	<Null>	<Null>	<Null>	54000	S. Schueller	Commerce
Purple	705	453	200	<Null>	<Null>	<Null>	<Null>	117600	S. Schueller	Flusher at the tank
Brown	930	215	<Null>	<Null>	1.4	<Null>	<Null>	39000	S. Schueller	Flushed few different spots
Downtown	925	1102	400	2.6	2.8	<Null>	<Null>	38800	Water Quality	<Null>
Purple	200	400	350	<Null>	<Null>	<Null>	<Null>	42000	S. Schueller	<Null>
Green	200	430	350	<Null>	<Null>	<Null>	<Null>	52500	S. Schueller	In meter pit
Green	200	430	200	<Null>	<Null>	<Null>	<Null>	30000	S. Schueller	Hwy 84
Purple	200	600	120	<Null>	<Null>	<Null>	<Null>	28800	S. Schueller	Hwy 224
Pear Orchard	200	300	300	<Null>	<Null>	<Null>	<Null>	18000	S. Schueller	Commerce
Pear Orchard	200	500	200	<Null>	<Null>	<Null>	<Null>	36000	S. Schueller	Broadway
Pear Orchard	200	500	890	<Null>	<Null>	<Null>	<Null>	160200	S. Schueller	Plant
Yellow	200	430	250	<Null>	<Null>	<Null>	<Null>	37500	S. Schueller	<Null>
Purple	709	813	200	<Null>	<Null>	<Null>	<Null>	156800	S. Schueller	Flusher at the tank
Blue 2	1115	225	200	<Null>	1.9	<Null>	<Null>	39000	S. Schueller	<Null>
Downtown	1208	156	200	0	1.6	<Null>	<Null>	21000	Water Quality	<Null>
Downtown	1023	1157	250	0.9	1.9	<Null>	<Null>	23500	Water Quality	F/H @ 503 Savannah
Blue 2	930	1100	200	0.78	1.98	<Null>	<Null>	18000	S. Schueller	<Null>
Purple	1217	836	200	<Null>	<Null>	<Null>	<Null>	99600	S. Schueller	Flusher at the tank

Downtown	200	500	200	<Null>	<Null>	<Null>	<Null>	36000	S. Schueller	Broadway
Downtown	130	230	550	1.4	2.2	<Null>	<Null>	33000	Water Quality	<Null>
Downtown	104	122	550	0.4	2.5	<Null>	<Null>	9900	Water Quality	<Null>
Downtown	1248	1258	550	1.6	2.4	<Null>	<Null>	5500	Water Quality	<Null>
Downtown	1223	1238	550	0	2.8	<Null>	<Null>	8250	Water Quality	<Null>
Downtown	1146	1212	550	0.9	2	<Null>	<Null>	14300	Water Quality	<Null>
Downtown	1130	1140	500	2.6	2.8	<Null>	<Null>	5000	Water Quality	Flushed from hydrant
Downtown	1114	1118	550	2.5	2.5	<Null>	<Null>	2200	Water Quality	<Null>
Downtown	1100	1107	450	2.4	2.5	<Null>	<Null>	3150	Water Quality	<Null>
Downtown	1023	1053	400	1.4	1.8	<Null>	<Null>	12000	Water Quality	<Null>
Pear Orchard	1000	1	200	<Null>	<Null>	<Null>	<Null>	36000	Water Quality	<Null>
Downtown	<Null>	1000	200	<Null>	2.5	<Null>	<Null>	53400	Water Quality	<Null>
Green	200	430	350	<Null>	<Null>	<Null>	<Null>	52500	S. Schueller	In meter pit
Green	200	600	200	<Null>	<Null>	<Null>	<Null>	48000	S. Schueller	Hwy 62
Brown	200	600	120	<Null>	<Null>	<Null>	<Null>	28800	S. Schueller	Hwy 224
Brown	100	130	120	<Null>	<Null>	<Null>	<Null>	3600	S. Schueller	By the tank
Downtown	157	247	350	0	1.5	<Null>	<Null>	17500	Water Quality	<Null>
Downtown	931	445	200	0	<Null>	<Null>	<Null>	86800	Water Quality	<Null>
Downtown	1111	1200	200	0	1.9	<Null>	<Null>	9800	Water Quality	<Null>
Downtown	<Null>	<Null>	<Null>	0	0.8	<Null>	<Null>	38750	Water Quality	<Null>
Downtown	1053	1104	150	1.3	2.4	<Null>	<Null>	1650	Water Quality	<Null>
Downtown	1018	1044	350	0	3	<Null>	<Null>	9100	Water Quality	<Null>
Pear Orchard	200	500	890	<Null>	<Null>	<Null>	<Null>	160200	S. Schueller	Plant
Downtown	1045	233	700	1.4	2	<Null>	<Null>	159600	Water Quality	<Null>
Downtown	833	520	200	0.5	0	<Null>	<Null>	105400	Water Quality	<Null>
Blue 1	1045	225	200	1.9	3.1	<Null>	<Null>	44000	S. Schueller	<Null>
Downtown	110	218	200	0	0	<Null>	<Null>	13600	Water Quality	<Null>
Downtown	953	1033	750	0	3.1	<Null>	<Null>	30000	Water Quality	<Null>
South End	915	1005	250	<Null>	2.2	<Null>	<Null>	12500	S. Schueller	<Null>
Downtown	913	928	125	0	2.9	<Null>	<Null>	1875	Water Quality	Flows like it's of the 4"
Green	200	430	350	<Null>	1.88	<Null>	<Null>	52500	S. Schueller	In meter pit
Brown	200	600	120	<Null>	<Null>	<Null>	<Null>	28800	S. Schueller	Hwy 224
Downtown	200	500	200	<Null>	<Null>	<Null>	<Null>	36000	S. Schueller	Broadway
Pear Orchard	200	300	200	<Null>	<Null>	<Null>	<Null>	18000	S. Schueller	Commerce

Purple	200	400	350	<Null>	1.84	<Null>	<Null>	42000	S. Schueller	<Null>
Green	200	430	350	<Null>	<Null>	<Null>	<Null>	52500	S. Schueller	In meter pit
Green	200	430	200	<Null>	0.5	<Null>	<Null>	30000	S. Schueller	Hwy 84
Brown	200	600	120	<Null>	1.91	<Null>	<Null>	28800	S. Schueller	Hwy 224
Pear Orchard	200	500	200	<Null>	<Null>	<Null>	<Null>	36000	S. Schueller	Broadway
Pear Orchard	200	500	890	<Null>	<Null>	<Null>	<Null>	160200	S. Schueller	Plant
Pear Orchard	200	300	300	<Null>	<Null>	<Null>	<Null>	18000	S. Schueller	Commerce
Yellow	200	430	250	<Null>	2.2	<Null>	<Null>	37500	S. Schueller	<Null>
Downtown	1132	435	200	0	0	<Null>	<Null>	59400	Water Quality	<Null>
Downtown	1040	1236	125	0	2.1	<Null>	<Null>	14500	Water Quality	<Null>
Downtown	936	1006	550	0	3.5	<Null>	<Null>	16500	Water Quality	<Null>
Downtown	225	254	100	0	1	<Null>	<Null>	2900	Water Quality	<Null>
Blue 2	118	140	200	1.69	2.2	<Null>	<Null>	4400	S. Schueller	<Null>
Blue 2	1245	107	200	<Null>	2.2	<Null>	<Null>	4400	S. Schueller	<Null>
Blue 2	1218	1240	200	1.81	2.2	<Null>	<Null>	4400	S. Schueller	<Null>
Blue 2	1028	1211	200	<Null>	2.2	<Null>	<Null>	20600	S. Schueller	<Null>
Downtown	1016	1133	500	1.8	1.3	<Null>	<Null>	38500	Water Quality	<Null>
Downtown	951	1008	500	1.5	2.9	<Null>	<Null>	8500	Water Quality	<Null>
Downtown	930	943	150	3.4	3.5	<Null>	<Null>	1950	Water Quality	<Null>
Yellow	8:00	10:00	450	<Null>	<Null>	<Null>	<Null>	54000	Other	<Null>
Blue 2	130	245	300	<Null>	2.2	<Null>	<Null>	22500	S. Schueller	<Null>
Downtown	156	230	150	0.5	3	<Null>	<Null>	5100	Water Quality	<Null>
Downtown	132	145	150	3.1	3.4	<Null>	<Null>	1950	Water Quality	<Null>
Downtown	115	127	150	3.2	3.3	<Null>	<Null>	1800	Water Quality	<Null>
Blue 2	1257	107	200	1.47	2.2	<Null>	<Null>	2000	S. Schueller	<Null>
Blue 2	1245	1255	200	1.63	2.2	<Null>	<Null>	2000	S. Schueller	<Null>
Blue 2	1153	1237	200	1.3	2.2	<Null>	<Null>	8800	S. Schueller	Air
Blue 2	940	1148	350	1.29	2.2	<Null>	<Null>	44800	S. Schueller	Air in line
Downtown	1120	1131	550	2.8	2.5	<Null>	<Null>	6600	Water Quality	<Null>
Downtown	1055	1114	250	0	2.5	<Null>	<Null>	4750	Water Quality	<Null>
Blue 1	920	1015	50	<Null>	3.5	<Null>	<Null>	2750	Water Quality	Air
Green	200	430	350	<Null>	<Null>	<Null>	<Null>	52500	S. Schueller	In meter pit
Green	200	600	200	<Null>	1.1	<Null>	<Null>	48000	S. Schueller	Hwy 62. (Replace the Head)
Brown	200	600	120	<Null>	<Null>	<Null>	<Null>	28800	S. Schueller	Hwy 224

Brown	100	130	120	<Null>	0.88	<Null>	<Null>	3600	S. Schueller	By the tank
Pear Orchard	200	500	200	<Null>	0.88	<Null>	<Null>	36000	S. Schueller	Broadway
Blue 1	108	330	900	<Null>	<Null>	<Null>	<Null>	127800	Water Quality	Air
Blue 2	8:00	12:00	450	<Null>	<Null>	<Null>	<Null>	108000	Other	<Null>
Blue 2	1220	235	250	0.73	2.6	<Null>	<Null>	33750	S. Schueller	<Null>
Downtown	1119	1240	600	0	1.1	<Null>	<Null>	48600	Water Quality	<Null>
Blue 2	1030	1113	200	<Null>	2.2	<Null>	<Null>	8600	S. Schueller	<Null>
Downtown	838	1034	600	0	1.8	<Null>	<Null>	69600	Water Quality	<Null>
Blue 2	850	1020	200	1.72	2.2	<Null>	<Null>	18000	S. Schueller	<Null>
Pear Orchard	200	500	890	<Null>	0.65	<Null>	<Null>	160200	S. Schueller	Plant
Blue 1	8:00	11:00	450	<Null>	<Null>	<Null>	<Null>	81000	Other	<Null>
Blue 2	158	225	200	1.8	1.82	<Null>	<Null>	5400	S. Schueller	<Null>
Blue 2	100	150	200	<Null>	<Null>	<Null>	<Null>	10000	S. Schueller	Pipe is up in bushes. No reading
Green	200	430	350	<Null>	<Null>	<Null>	<Null>	52500	S. Schueller	In meter pit
Brown	200	600	120	<Null>	<Null>	<Null>	<Null>	28800	S. Schueller	Hwy 224
Pear Orchard	200	500	200	<Null>	<Null>	<Null>	<Null>	36000	S. Schueller	Broadway
Pear Orchard	200	300	200	<Null>	1.24	<Null>	<Null>	12000	S. Schueller	Commerce (fast flow 300 gpm)
Red	8:00	11:00	525	<Null>	<Null>	<Null>	<Null>	63000	Other	<Null>
Purple	200	430	350	<Null>	<Null>	<Null>	<Null>	42000	S. Schueller	<Null>
Green	200	430	200	<Null>	<Null>	<Null>	<Null>	30000	S. Schueller	Hwy 84
Green	200	430	350	<Null>	<Null>	<Null>	<Null>	52500	S. Schueller	In meter pit
Brown	200	600	120	<Null>	<Null>	<Null>	<Null>	28800	S. Schueller	Hwy 224
Pear Orchard	200	500	200	<Null>	<Null>	<Null>	<Null>	36000	S. Schueller	Broadway
Pear Orchard	200	500	890	<Null>	<Null>	<Null>	<Null>	160200	S. Schueller	Plant
Pear Orchard	200	300	200	<Null>	<Null>	<Null>	<Null>	12000	S. Schueller	Commerce
Yellow	200	430	250	<Null>	<Null>	<Null>	<Null>	37500	S. Schueller	<Null>
Blue 2	158	208	200	2.2	2.8	<Null>	<Null>	2000	S. Schueller	<Null>
Blue 2	1242	1252	380	2.4	2.8	<Null>	<Null>	3800	S. Schueller	<Null>
Blue 2	1128	1238	380	2.2	2.8	<Null>	<Null>	3800	S. Schueller	<Null>
Blue 2	1205	1218	380	2.2	2.8	<Null>	<Null>	4940	S. Schueller	<Null>
Blue 2	1124	1200	380	<Null>	2.8	<Null>	<Null>	13680	S. Schueller	<Null>
Blue 2	1059	1109	200	2.3	2.7	<Null>	<Null>	2000	S. Schueller	<Null>
Blue 2	<Null>	<Null>	<Null>	<Null>	<Null>	<Null>	<Null>	<Null>	S. Schueller	Line is still off
Blue 2	<Null>	<Null>	<Null>	<Null>	<Null>	<Null>	<Null>	<Null>	S. Schueller	Line is still off

Blue 2	<Null>	<Null>	<Null>	<Null>	<Null>	<Null>	<Null>	<Null>	S. Schueller	Line is still off
Downtown	222	233	550	<Null>	3	<Null>	<Null>	6050	Water Quality	<Null>
Blue 2	135	235	380	0.54	3	<Null>	<Null>	22800	S. Schueller	<Null>
Downtown	158	215	100	<Null>	3	<Null>	<Null>	1700	Water Quality	<Null>
Downtown	138	146	450	2.4	2.8	<Null>	<Null>	4000	Water Quality	<Null>
Downtown	118	130	500	2.4	2.8	<Null>	<Null>	6000	Water Quality	<Null>
Blue 2	114	124	200	1.98	2.9	<Null>	<Null>	2000	S. Schueller	<Null>
Blue 2	1259	109	200	2.2	2.9	<Null>	<Null>	2000	S. Schueller	<Null>
Blue 2	1246	1256	200	2.2	2.9	<Null>	<Null>	2000	S. Schueller	<Null>
Blue 2	1232	1242	200	1.55	2.6	<Null>	<Null>	2000	S. Schueller	<Null>
Blue 2	1205	1220	200	2.3	2.6	<Null>	<Null>	3000	S. Schueller	<Null>
Blue 2	1110	1130	380	2.7	3	<Null>	<Null>	7600	S. Schueller	<Null>
Blue 2	1055	1105	200	2	3	<Null>	<Null>	2000	S. Schueller	<Null>
Blue 2	1039	1049	200	2.2	2.6	<Null>	<Null>	2000	S. Schueller	<Null>
Downtown	1028	1038	500	2.9	2.9	<Null>	<Null>	5000	Water Quality	<Null>
Blue 2	1017	1027	250	2.4	2.9	<Null>	<Null>	2500	S. Schueller	<Null>
Downtown	1008	1019	550	2.8	2.9	<Null>	<Null>	6050	Water Quality	<Null>
Blue 2	959	1009	200	1.73	3	<Null>	<Null>	3800	S. Schueller	<Null>
Downtown	945	956	500	2.4	3	<Null>	<Null>	5500	Water Quality	<Null>
Blue 2	935	954	200	1.83	3	<Null>	<Null>	3800	S. Schueller	<Null>
Downtown	928	940	500	2.6	3	<Null>	<Null>	6000	Water Quality	<Null>
Downtown	910	923	500	2.4	3	<Null>	<Null>	6500	Water Quality	<Null>
Blue 2	915	930	200	2.03	2.8	<Null>	<Null>	3000	S. Schueller	<Null>
Downtown	8:00	12:00	475	<Null>	<Null>	<Null>	<Null>	114000	Other	<Null>
Downtown	241	251	500	2.5	3	<Null>	<Null>	5000	Water Quality	<Null>
Blue 2	211	240	200	2.13	2.8	<Null>	<Null>	5800	S. Schueller	<Null>
Downtown	228	238	500	2.4	3	<Null>	<Null>	5000	Water Quality	<Null>
Downtown	214	224	500	1.9	3	<Null>	<Null>	5000	Water Quality	<Null>
Downtown	158	210	550	2.3	3	<Null>	<Null>	6600	Water Quality	<Null>
Blue 2	130	203	200	<Null>	2.8	<Null>	<Null>	6600	S. Schueller	<Null>
Downtown	145	155	500	1.4	3	<Null>	<Null>	5500	Water Quality	<Null>
Downtown	130	140	550	2.4	3	<Null>	<Null>	5500	Water Quality	<Null>
Downtown	116	125	500	2.4	3	<Null>	<Null>	4500	Water Quality	<Null>
Downtown	1	112	400	2.3	3	<Null>	<Null>	4800	Water Quality	<Null>

Downtown	1235	1250	400	3	3	<Null>	<Null>	6000	Water Quality	<Null>
<Null>	<Null>	<Null>	<Null>	<Null>	<Null>	<Null>	<Null>	<Null>	Water Quality	Couldn't get on valve
Downtown	1212	1218	350	3.2	3	<Null>	<Null>	2100	Water Quality	<Null>
Downtown	1148	1208	350	0	2.8	<Null>	<Null>	7000	Water Quality	<Null>
Blue 2	1130	1150	200	1.17	2.8	<Null>	<Null>	4000	S. Schueller	<Null>
Downtown	1130	1143	650	0	2.8	<Null>	<Null>	8450	Water Quality	<Null>
Blue 2	1114	1124	200	2	2.8	<Null>	<Null>	2000	S. Schueller	<Null>
Blue 2	1040	1108	200	1.19	2.8	<Null>	<Null>	5600	S. Schueller	<Null>
Blue 2	935	1009	200	<Null>	3	<Null>	<Null>	6800	S. Schueller	<Null>
Downtown	920	936	350	0	3	<Null>	<Null>	5600	Water Quality	<Null>
Blue 2	914	930	200	<Null>	3	<Null>	<Null>	3200	S. Schueller	<Null>
Green	200	430	350	<Null>	<Null>	<Null>	<Null>	52500	S. Schueller	In meter pit
Green	200	600	200	<Null>	<Null>	<Null>	<Null>	48000	S. Schueller	Hwy 62
Brown	200	600	120	<Null>	<Null>	<Null>	<Null>	28800	S. Schueller	Hwy 224
Brown	100	130	120	<Null>	<Null>	<Null>	<Null>	3600	S. Schueller	By the tank
Pear Orchard	200	500	200	<Null>	<Null>	<Null>	<Null>	36000	S. Schueller	Broadway
Blue 2	202	222	530	2.4	2.8	<Null>	<Null>	10600	S. Schueller	<Null>
Blue 2	128	151	380	2.2	2.8	<Null>	<Null>	8740	S. Schueller	<Null>
Blue 2	104	120	380	2.4	2.8	<Null>	<Null>	6080	S. Schueller	<Null>
Blue 2	1223	1258	380	2.2	2.8	<Null>	<Null>	13300	S. Schueller	<Null>
Blue 2	1152	1220	530	2.3	2.7	<Null>	<Null>	14840	S. Schueller	<Null>
Blue 2	1124	1141	300	1.84	2.7	<Null>	<Null>	5100	S. Schueller	<Null>
Blue 2	1005	1117	200	<Null>	2.7	<Null>	<Null>	14400	S. Schueller	<Null>
Blue 2	915	954	380	1.09	2.8	<Null>	<Null>	14820	S. Schueller	<Null>
Pear Orchard	200	500	890	<Null>	<Null>	<Null>	<Null>	160200	S. Schueller	Plant
Blue 2	211	221	380	1.97	2.7	<Null>	<Null>	3800	S. Schueller	<Null>
Downtown	156	206	350	2.4	3.4	<Null>	<Null>	3500	Water Quality	<Null>
Blue 2	156	206	530	2.2	2.8	<Null>	<Null>	5300	S. Schueller	<Null>
Blue 2	140	150	500	2.3	2.8	<Null>	<Null>	5000	S. Schueller	<Null>
Blue 2	114	134	300	<Null>	2.7	<Null>	<Null>	6000	S. Schueller	<Null>
Blue 2	1250	110	530	2.3	2.7	<Null>	<Null>	10600	S. Schueller	<Null>
Downtown	1248	1255	300	2.4	3.5	<Null>	<Null>	2100	Water Quality	<Null>
Downtown	1235	1245	350	3	3.5	<Null>	<Null>	3500	Water Quality	<Null>
Blue 2	1200	1240	550	1.24	2.8	<Null>	<Null>	22000	S. Schueller	<Null>

Downtown	1210	1224	350	2.8	3.5	<Null>	<Null>	4900	Water Quality	<Null>
Downtown	1134	1150	350	2.1	3.4	<Null>	<Null>	5600	Water Quality	<Null>
Downtown	1108	1121	350	1.9	3.6	<Null>	<Null>	4550	Water Quality	<Null>
Blue 2	1100	1115	380	2.2	2.8	<Null>	<Null>	5700	S. Schueller	<Null>
<Null>	<Null>	<Null>	<Null>	<Null>	<Null>	<Null>	<Null>	<Null>	Water Quality	Can't find valve.
Blue 2	1026	1056	380	2.2	2.8	<Null>	<Null>	11400	S. Schueller	<Null>
Downtown	1034	1045	350	2.5	3	<Null>	<Null>	3850	Water Quality	<Null>
Blue 2	1003	1020	380	2	2.8	<Null>	<Null>	6460	S. Schueller	Flushed hydrant at corner of Turnberry Way and Birkdale Way
Blue 2	<Null>	<Null>	<Null>	<Null>	<Null>	<Null>	<Null>	<Null>	S. Schueller	Hydrant is OUT OF SERVICE. No flushing at this location
Green	200	430	350	<Null>	<Null>	<Null>	<Null>	52500	S. Schueller	In meter pit
Brown	200	600	120	<Null>	<Null>	<Null>	<Null>	28800	S. Schueller	Hwy 224
Pear Orchard	200	500	200	<Null>	<Null>	<Null>	<Null>	36000	S. Schueller	Broadway
Pear Orchard	200	300	200	<Null>	<Null>	<Null>	<Null>	12000	S. Schueller	Commerce
Blue 2	200	238	200	2.2	2.5	<Null>	<Null>	7600	S. Schueller	<Null>
Downtown	225	237	125	2.1	3.3	<Null>	<Null>	1500	Water Quality	<Null>
Downtown	206	220	125	1.6	3.1	<Null>	<Null>	1750	Water Quality	<Null>
Blue 2	125	155	250	<Null>	2.5	<Null>	<Null>	7500	S. Schueller	<Null>
Blue 2	1245	1255	380	2.3	2.7	<Null>	<Null>	3800	S. Schueller	<Null>
Downtown	1123	138	100	<Null>	3.4	<Null>	<Null>	1500	Water Quality	<Null>
Downtown	1050	11	200	1.8	3.2	<Null>	<Null>	2000	Water Quality	<Null>
Downtown	1026	1046	500	2.4	3.4	<Null>	<Null>	10000	Water Quality	<Null>
<Null>	<Null>	<Null>	<Null>	<Null>	<Null>	<Null>	<Null>	<Null>	Water Quality	Box full of water. Couldn't find valve
<Null>	<Null>	<Null>	<Null>	<Null>	<Null>	<Null>	<Null>	<Null>	Water Quality	Not there
Downtown	920	938	500	2.4	3.2	<Null>	<Null>	9000	Water Quality	<Null>
Purple	200	400	350	<Null>	<Null>	<Null>	<Null>	42000	S. Schueller	<Null>
Green	200	430	350	<Null>	<Null>	<Null>	<Null>	52500	S. Schueller	In meter pit
Green	200	430	200	<Null>	<Null>	<Null>	<Null>	30000	S. Schueller	Hwy 84
Brown	200	600	120	<Null>	<Null>	<Null>	<Null>	28800	S. Schueller	Hwy 224
Pear Orchard	200	500	200	<Null>	<Null>	<Null>	<Null>	36000	S. Schueller	Broadway
Pear Orchard	200	500	890	<Null>	<Null>	<Null>	<Null>	160200	S. Schueller	Plant
Pear Orchard	200	300	200	<Null>	<Null>	<Null>	<Null>	12000	S. Schueller	Commerce

Yellow	200	430	250	<Null>	<Null>	<Null>	<Null>	37500	S. Schueller	<Null>
Blue 2	134	241	530	<Null>	2.4	<Null>	<Null>	35510	S. Schueller	<Null>
Downtown	138	158	850	0	3.5	<Null>	<Null>	17000	Water Quality	<Null>
Blue 2	100	128	530	1.49	2	<Null>	<Null>	14800	S. Schueller	<Null>
Downtown	115	130	650	0.6	3.2	<Null>	<Null>	9750	Water Quality	<Null>
Downtown	100	110	650	1.9	3	<Null>	<Null>	6500	Water Quality	<Null>
Blue 2	1205	1258	600	<Null>	2	<Null>	<Null>	31800	S. Schueller	<Null>
Downtown	1232	1254	650	0	3.4	<Null>	<Null>	14300	Water Quality	<Null>
Blue 2	<Null>	<Null>	<Null>	<Null>	<Null>	<Null>	<Null>	<Null>	S. Schueller	Hydrant be use for Meter
Downtown	1045	1152	450	0	3.2	<Null>	<Null>	30150	Water Quality	<Null>
Blue 2	1112	1150	530	2.2	2.4	<Null>	<Null>	20140	S. Schueller	<Null>
Blue 2	1050	1103	550	2.19	2.6	<Null>	<Null>	7150	S. Schueller	<Null>
Blue 2	1025	1044	530	2.2	2.6	<Null>	<Null>	10070	S. Schueller	<Null>
Downtown	1007	1037	650	0	3.4	<Null>	<Null>	19500	Water Quality	<Null>
Blue 2	954	1012	530	0.5	3	<Null>	<Null>	9540	S. Schueller	<Null>
Downtown	939	952	350	1.4	3.4	<Null>	<Null>	4550	Water Quality	<Null>
Blue 2	930	945	530	1.76	3	<Null>	<Null>	7950	S. Schueller	<Null>
Downtown	922	932	350	2.2	3.4	<Null>	<Null>	3500	Water Quality	<Null>
Blue 2	905	920	530	<Null>	3.1	<Null>	<Null>	7950	S. Schueller	<Null>
Green	200	430	350	<Null>	<Null>	<Null>	<Null>	52500	S. Schueller	In meter pit
Green	200	600	200	<Null>	<Null>	<Null>	<Null>	48000	S. Schueller	Hwy 62
Brown	200	600	120	<Null>	<Null>	<Null>	<Null>	28800	S. Schueller	Hwy 224
Brown	100	130	120	<Null>	<Null>	<Null>	<Null>	3600	S. Schueller	By the tank
Pear Orchard	200	500	200	<Null>	<Null>	<Null>	<Null>	36000	S. Schueller	Broadway
Pear Orchard	200	500	890	<Null>	<Null>	<Null>	<Null>	160200	S. Schueller	Plant
Green	200	430	350	<Null>	<Null>	<Null>	<Null>	52500	S. Schueller	In meter pit
Brown	200	600	120	<Null>	<Null>	<Null>	<Null>	28800	S. Schueller	Hwy 224
Pear Orchard	200	500	200	<Null>	<Null>	<Null>	<Null>	36000	S. Schueller	Broadway
Pear Orchard	200	300	200	<Null>	<Null>	<Null>	<Null>	12000	S. Schueller	Commerce
Blue 3	945	200	200	2.15	2.9	<Null>	<Null>	51000	S. Schueller	2381 Locust Grove Rd bad taste water
Purple	<Null>	<Null>	200	<Null>	<Null>	<Null>	<Null>	87600	S. Schueller	438 minutes. Flusher at the tank
Purple	200	400	350	<Null>	<Null>	<Null>	<Null>	42000	S. Schueller	<Null>
Green	200	430	350	<Null>	<Null>	<Null>	<Null>	52500	S. Schueller	In meter pit

Green	200	430	200	<Null>	<Null>	<Null>	<Null>	30000	S. Schueller	Hwy 84
Brown	200	600	120	<Null>	<Null>	<Null>	<Null>	28800	S. Schueller	Hwy 224
Pear Orchard	200	500	200	<Null>	<Null>	<Null>	<Null>	36000	S. Schueller	Broadway
Pear Orchard	200	500	890	<Null>	<Null>	<Null>	<Null>	160200	S. Schueller	Plant
Pear Orchard	200	300	200	<Null>	<Null>	<Null>	<Null>	12000	S. Schueller	Commerce
Yellow	200	430	250	<Null>	<Null>	<Null>	<Null>	37500	S. Schueller	<Null>
Downtown	1150	1235	500	2.2	3.1	<Null>	<Null>	22500	S. Schueller	Two different hydrant spots running same time. (Air)
Red	1004	1026	250	0.56	2.2	<Null>	<Null>	5500	S. Schueller	<Null>
Purple	840	255	200	<Null>	<Null>	<Null>	<Null>	75000	S. Schueller	Flusher at the tank
Green	200	430	350	<Null>	<Null>	<Null>	<Null>	52500	S. Schueller	In meter pit
Green	200	600	200	<Null>	<Null>	<Null>	<Null>	48000	S. Schueller	Hwy 62
Brown	100	130	120	<Null>	<Null>	<Null>	<Null>	3600	S. Schueller	By the tank
Pear Orchard	200	500	200	<Null>	<Null>	<Null>	<Null>	36000	S. Schueller	Broadway
Blue 1	1253	236	600	<Null>	3	<Null>	<Null>	82200	S. Schueller	<Null>
Blue 1	1222	1242	530	<Null>	3	<Null>	<Null>	10600	S. Schueller	<Null>
Blue 1	1204	1214	50	2.3	2.7	<Null>	<Null>	500	S. Schueller	<Null>
Blue 1	1148	1158	530	<Null>	2.7	<Null>	<Null>	5300	S. Schueller	<Null>
Blue 1	<Null>	<Null>	<Null>	<Null>	<Null>	<Null>	<Null>	<Null>	S. Schueller	Construction is going on.
Blue 1	1138	1144	530	<Null>	3	<Null>	<Null>	5300	S. Schueller	<Null>
Pear Orchard	200	500	890	<Null>	<Null>	<Null>	<Null>	160200	S. Schueller	Plant
Purple	<Null>	<Null>	200	<Null>	2.23	<Null>	<Null>	369400	S. Schueller	1847 minutes. Flusher at the tank
Green	200	430	350	<Null>	<Null>	<Null>	<Null>	52500	S. Schueller	In meter pit
Brown	200	600	120	<Null>	<Null>	<Null>	<Null>	28800	S. Schueller	Hwy 224
Pear Orchard	200	500	200	<Null>	<Null>	<Null>	<Null>	36000	S. Schueller	Broadway
Pear Orchard	200	300	200	<Null>	<Null>	<Null>	<Null>	12000	S. Schueller	Commerce
Brown	120	236	920	1.81	1.92	<Null>	<Null>	69920	S. Schueller	<Null>
Pear Orchard	1108	1128	530	1.5	2.3	<Null>	<Null>	10600	S. Schueller	<Null>
Pear Orchard	1035	1058	530	1	2.5	<Null>	<Null>	12190	S. Schueller	<Null>
Blue 2	1008	1018	380	2.3	2.5	<Null>	<Null>	3800	S. Schueller	<Null>
Blue 2	945	1005	530	1.5	2.7	<Null>	<Null>	10600	S. Schueller	<Null>
Blue 2	920	930	530	1.78	2.7	<Null>	<Null>	5300	S. Schueller	<Null>
Blue 1	825	900	250	<Null>	2.5	<Null>	<Null>	8750	S. Schueller	<Null>
Brown	218	309	920	1.79	1.85	<Null>	<Null>	46920	S. Schueller	Flushed the tank

Purple	1000	200	250	2.12	2.7	<Null>	<Null>	60000	S. Schueller	<Null>
Purple	<Null>	<Null>	200	<Null>	<Null>	<Null>	<Null>	71000	S. Schueller	355 minutes, flushing valve at the tank
Purple	200	600	200	<Null>	2.3	<Null>	<Null>	48000	S. Schueller	<Null>
Green	200	430	350	<Null>	2.14	<Null>	<Null>	52500	S. Schueller	In meter pit
Green	200	430	200	<Null>	1.5	<Null>	<Null>	200	S. Schueller	Hwy 84
Brown	200	600	120	<Null>	1.66	<Null>	<Null>	28800	S. Schueller	Hwy 224
Pear Orchard	200	500	200	<Null>	0.99	<Null>	<Null>	36000	S. Schueller	Broadway
Pear Orchard	200	500	890	<Null>	1.03	<Null>	<Null>	160200	S. Schueller	Plant
Pear Orchard	200	300	200	<Null>	2	<Null>	<Null>	12000	S. Schueller	Commerce
Yellow	200	430	250	<Null>	2.4	<Null>	<Null>	37500	S. Schueller	<Null>
Downtown	1240	140	250	<Null>	2.4	<Null>	<Null>	15000	S. Schueller	Yellow water from filling up new line.
Green	828	950	250	0.88	1.66	<Null>	<Null>	20500	S. Schueller	(Air)
Purple	<Null>	<Null>	<Null>	<Null>	2	<Null>	<Null>	165640	S. Schueller	Flusher at the tank and flushing down the rd
Downtown	222	233	550	3.2	3.5	<Null>	<Null>	6050	Water Quality	<Null>
<Null>	<Null>	<Null>	<Null>	<Null>	<Null>	<Null>	<Null>	<Null>	Water Quality	Needs tree cut to get to it
Downtown	155	205	550	1	3.5	<Null>	<Null>	5000	Water Quality	Floods building below
Downtown	142	152	550	0.8	3.5	<Null>	<Null>	5500	Water Quality	<Null>
Downtown	127	137	550	1.2	3.5	<Null>	<Null>	5500	Water Quality	<Null>
Downtown	110	122	550	2.3	3.5	<Null>	<Null>	6600	Water Quality	<Null>
Downtown	928	948	550	3.8	2.6	<Null>	<Null>	11000	Water Quality	<Null>
Green	200	430	350	<Null>	<Null>	<Null>	<Null>	52500	S. Schueller	In meter pit
Green	200	600	200	<Null>	1	<Null>	<Null>	48000	S. Schueller	Hwy 62
Brown	100	130	120	<Null>	1.66	<Null>	<Null>	3600	S. Schueller	By the tank
Pear Orchard	200	500	200	<Null>	<Null>	<Null>	<Null>	36000	S. Schueller	Broadway
Downtown	226	236	550	0	3.5	<Null>	<Null>	5500	Water Quality	<Null>
Downtown	205	221	550	0	3.6	<Null>	<Null>	8800	Water Quality	<Null>
Blue 1	145	210	380	2.2	2.7	<Null>	<Null>	9500	S. Schueller	<Null>
Downtown	149	200	550	0	3.5	<Null>	<Null>	6050	Water Quality	<Null>
Downtown	134	144	550	0	3.7	<Null>	<Null>	5500	Water Quality	<Null>
Blue 1	120	140	400	0.52	3	<Null>	<Null>	8000	S. Schueller	<Null>
Downtown	118	128	550	2.8	3.7	<Null>	<Null>	5500	Water Quality	<Null>

Blue 1	1257	115	300	2	3	<Null>	<Null>	5400	S. Schueller	<Null>
Blue 1	1240	1252	380	2	3.2	<Null>	<Null>	4560	S. Schueller	<Null>
Downtown	1205	1218	550	0.9	3.6	<Null>	<Null>	7150	Water Quality	<Null>
										Water blow up by the blowoff pipe.
Blue 1	1200	1215	200	1.44	2.8	<Null>	<Null>	3000	S. Schueller	Water is still running out the valve box
Downtown	1144	1200	550	3.2	3.8	<Null>	<Null>	8800	Water Quality	<Null>
Downtown	1126	1139	550	3.8	4	<Null>	<Null>	7150	Water Quality	<Null>
<Null>	<Null>	<Null>	<Null>	<Null>	<Null>	<Null>	<Null>	<Null>	Water Quality	Snakes
Downtown	1102	1118	550	2.8	4	<Null>	<Null>	8800	Water Quality	<Null>
Blue 1	1022	1100	200	0.77	3.1	<Null>	<Null>	7600	S. Schueller	<Null>
Downtown	923	1033	150	2.6	3.7	<Null>	<Null>	10500	Water Quality	<Null>
										Valve was relocated to 609 Stanford Ct yard. Unable to locate blowoff pipe. No flush Water is running up by the driveway
Blue 1	<Null>	<Null>	<Null>	<Null>	<Null>	<Null>	<Null>	<Null>	S. Schueller	driveway
Pear Orchard	200	500	890	<Null>	<Null>	<Null>	<Null>	160200	S. Schueller	Plant
Blue 1	140	245	200	2	3	<Null>	<Null>	13000	S. Schueller	<Null>
Blue 1	1251	111	380	2.2	2.6	<Null>	<Null>	8740	S. Schueller	Close and open the valve on the Rd.
Blue 1	1238	1248	380	2.2	2.2	<Null>	<Null>	3800	S. Schueller	<Null>
Blue 1	1218	1228	530	1.8	3.1	<Null>	<Null>	5300	S. Schueller	<Null>
Blue 1	1207	1217	530	1.84	3.1	<Null>	<Null>	5300	S. Schueller	<Null>
Blue 1	1120	1200	200	2.19	2.2	<Null>	<Null>	8000	S. Schueller	<Null>
Green	200	430	350	<Null>	<Null>	<Null>	<Null>	52500	S. Schueller	In meter pit
Brown	200	600	120	<Null>	<Null>	<Null>	<Null>	28800	S. Schueller	Hwy 224
Pear Orchard	200	500	200	<Null>	<Null>	<Null>	<Null>	36000	S. Schueller	Broadway
Pear Orchard	200	300	200	<Null>	<Null>	<Null>	<Null>	12000	S. Schueller	Commerce
Purple	800	140	200	<Null>	<Null>	<Null>	<Null>	68000	S. Schueller	Flusher at the tank.
Blue 1	126	136	530	2.3	3.1	<Null>	<Null>	5300	S. Schueller	<Null>
Blue 1	112	122	530	2.4	3.1	<Null>	<Null>	5300	S. Schueller	<Null>
Blue 1	1257	107	530	1	3.1	<Null>	<Null>	5300	S. Schueller	<Null>
Downtown	1233	1249	300	1.2	2.4	<Null>	<Null>	4800	Water Quality	<Null>
Blue 2	1223	1236	250	2.5	2.6	<Null>	<Null>	3250	S. Schueller	<Null>

Downtown	1215	1228	300	2.2	2.4	<Null>	<Null>	3900	Water Quality	<Null>
Downtown	1110	1120	200	2.3	2.4	<Null>	<Null>	2000	Water Quality	<Null>
Blue 1	1054	1110	200	<Null>	<Null>	<Null>	<Null>	3200	S. Schueller	Car parked in top of blowoff pipe. No CL2 reading
Downtown	1053	1105	200	2.4	2.4	<Null>	<Null>	2400	Water Quality	<Null>
Blue 1	1040	1050	150	2.6	3.2	<Null>	<Null>	1500	S. Schueller	<Null>
Downtown	1029	1039	200	3	3.1	<Null>	<Null>	2000	Water Quality	<Null>
Blue 1	1015	1030	200	<Null>	3.2	<Null>	<Null>	3000	S. Schueller	Dirty at start
Downtown	918	1015	350	0.2	3.1	<Null>	<Null>	19950	Water Quality	Rusty
Blue 1	940	1005	200	1.84	3	<Null>	<Null>	5000	S. Schueller	<Null>
Purple	200	400	350	<Null>	<Null>	<Null>	<Null>	42000	S. Schueller	<Null>
Green	200	430	350	<Null>	<Null>	<Null>	<Null>	52500	S. Schueller	In meter pit
Green	200	430	200	<Null>	<Null>	<Null>	<Null>	30000	S. Schueller	Hwy 84
Green	200	600	200	<Null>	<Null>	<Null>	<Null>	48000	S. Schueller	Hwy 62
Brown	200	600	120	<Null>	<Null>	<Null>	<Null>	28800	S. Schueller	Hwy 224
Pear Orchard	200	500	200	<Null>	<Null>	<Null>	<Null>	36000	S. Schueller	Broadway
Pear Orchard	200	500	890	<Null>	<Null>	<Null>	<Null>	160200	S. Schueller	Plant
Pear Orchard	200	300	200	<Null>	<Null>	<Null>	<Null>	12000	S. Schueller	Commerce
Yellow	200	430	250	<Null>	<Null>	<Null>	<Null>	37500	S. Schueller	<Null>
Blue 1	115	125	530	2.3	2.8	<Null>	<Null>	5300	S. Schueller	<Null>
Blue 1	101	111	530	2.4	2.9	<Null>	<Null>	5300	S. Schueller	<Null>
Blue 1	1240	1253	530	2.3	3.1	<Null>	<Null>	6890	S. Schueller	<Null>
Blue 1	1225	1235	530	2.3	3.1	<Null>	<Null>	5300	S. Schueller	<Null>
Blue 1	1112	1212	530	2.13	3.1	<Null>	<Null>	31800	S. Schueller	<Null>
Blue 1	1036	1100	530	<Null>	3	<Null>	<Null>	12720	S. Schueller	<Null>
Blue 1	1004	1034	530	2.3	2.4	<Null>	<Null>	15900	S. Schueller	<Null>
Blue 1	935	1000	530	2	2.9	<Null>	<Null>	13250	S. Schueller	<Null>
Blue 1	124	134	200	0.83	2.9	<Null>	<Null>	2000	S. Schueller	<Null>
Blue 1	110	120	380	2.2	2.9	<Null>	<Null>	3800	S. Schueller	<Null>
Blue 1	1245	105	300	2.1	2.7	<Null>	<Null>	6000	S. Schueller	<Null>
Blue 1	1113	1133	530	2	2.9	<Null>	<Null>	10600	S. Schueller	<Null>
Blue 1	1040	1107	530	2.2	2.5	<Null>	<Null>	14310	S. Schueller	<Null>
Downtown	829	1001	550	1.9	3.8	<Null>	<Null>	49500	Water Quality	Trying to get the fluoride levels up
Blue 1	1005	1035	530	2.4	2.6	<Null>	<Null>	15900	S. Schueller	<Null>

Green	200	430	350	<Null>	<Null>	<Null>	<Null>	52500	S. Schueller	In meter pit
Brown	100	130	120	<Null>	<Null>	<Null>	<Null>	3600	S. Schueller	By the tank
Pear Orchard	200	500	200	<Null>	<Null>	<Null>	<Null>	36000	S. Schueller	Broadway
Downtown	120	300	150	<Null>	<Null>	<Null>	<Null>	15000	Water Quality	<Null>
Downtown	118	255	50	<Null>	<Null>	<Null>	<Null>	4850	Water Quality	<Null>
Blue 1	154	204	530	2.3	3.1	<Null>	<Null>	5300	S. Schueller	<Null>
Blue 1	124	148	530	1.1	3	<Null>	<Null>	12720	S. Schueller	<Null>
Downtown	1228	1245	300	3.9	4	<Null>	<Null>	5100	Water Quality	<Null>
Blue 1	1155	1205	200	2.11	2.6	<Null>	<Null>	2000	S. Schueller	<Null>
Blue 1	1137	1147	200	2.2	2.6	<Null>	<Null>	2000	S. Schueller	<Null>
Blue 1	1115	1135	530	2.08	2.6	<Null>	<Null>	10600	S. Schueller	<Null>
Downtown	1017	1100	<Null>	1.4	2.3	<Null>	<Null>	4400	<Null>	Had to turn it down to 25 gpm to keep Gaddi's in water
Blue 1	1030	1040	530	2.2	3	<Null>	<Null>	5300	S. Schueller	<Null>
Blue 1	1030	1040	2.2	3	<Null>	<Null>	<Null>	5300	S. Schueller	<Null>
Blue 1	953	1003	380	1.63	3	<Null>	<Null>	3800	S. Schueller	<Null>
Downtown	943	955	350	2.3	3.3	<Null>	<Null>	4200	Water Quality	<Null>
Blue 1	915	943	530	1.73	3	<Null>	<Null>	14840	S. Schueller	<Null>
Downtown	918	927	350	<Null>	3.6	<Null>	<Null>	3150	Water Quality	<Null>
Pear Orchard	200	500	890	<Null>	<Null>	<Null>	<Null>	160200	S. Schueller	Plant
Blue 1	122	200	920	2.5	3	<Null>	<Null>	34960	S. Schueller	<Null>
Downtown	136	146	350	3.7	3.6	<Null>	<Null>	3500	Water Quality	<Null>
Downtown	118	129	350	4	3.6	<Null>	<Null>	3850	Water Quality	<Null>
Blue 1	104	117	530	2	3	<Null>	<Null>	6890	S. Schueller	<Null>
Downtown	1255	108	550	0	3.6	<Null>	<Null>	7150	Water Quality	<Null>
Blue 1	<Null>	<Null>	<Null>	<Null>	<Null>	<Null>	<Null>	<Null>	S. Schueller	Cap is on the pipe. No tools on the truck to get it off. (No flushing)
Red	<Null>	<Null>	<Null>	<Null>	<Null>	<Null>	<Null>	1350000	Other	Put in for Jason. (Ford) 6-12-23 to 6-19- 23
Blue 1	<Null>	<Null>	<Null>	<Null>	<Null>	<Null>	<Null>	<Null>	S. Schueller	Dirt work (No flushing)
Blue 1	<Null>	<Null>	<Null>	<Null>	<Null>	<Null>	<Null>	<Null>	S. Schueller	Dirt work (No flushing)
Blue 1	1214	1224	530	2.4	2.8	<Null>	<Null>	5300	S. Schueller	<Null>
Blue 1	1144	1204	380	2.3	2.6	<Null>	<Null>	7600	S. Schueller	<Null>
Blue 1	1127	1137	380	2.4	2.4	<Null>	<Null>	3800	S. Schueller	<Null>

Downtown	1122	1139	550	1.8	3.4	<Null>	<Null>	9350	Water Quality	<Null>
Blue 1	1112	1122	150	2.2	2.6	<Null>	<Null>	1500	S. Schueller	<Null>
Downtown	1109	1116	550	0	3.6	<Null>	<Null>	3850	Water Quality	<Null>
Blue 1	1024	1108	200	0.94	2.4	<Null>	<Null>	8800	S. Schueller	<Null>
Downtown	1055	1106	550	0	3.6	<Null>	<Null>	6050	Water Quality	<Null>
Blue 1	1000	1010	200	2.1	2.4	<Null>	<Null>	2000	S. Schueller	<Null>
Green	200	430	350	<Null>	<Null>	<Null>	<Null>	52500	S. Schueller	In meter pit
Brown	200	600	120	<Null>	<Null>	<Null>	<Null>	28800	S. Schueller	Hwy 224
Pear Orchard	200	500	200	<Null>	<Null>	<Null>	<Null>	36000	S. Schueller	Broadway
Pear Orchard	200	300	200	<Null>	<Null>	<Null>	<Null>	12000	S. Schueller	Commerce
Blue 1	200	300	380	<Null>	2.2	<Null>	<Null>	22800	S. Schueller	<Null>
Blue 1	1236	1246	530	<Null>	2.6	<Null>	<Null>	5500	S. Schueller	<Null>
Blue 1	1225	1235	530	<Null>	2.3	<Null>	<Null>	5300	S. Schueller	<Null>
Blue 1	1132	1218	530	<Null>	2.15	<Null>	<Null>	24380	S. Schueller	<Null>
Blue 1	1110	1125	530	2.3	2.6	<Null>	<Null>	7950	S. Schueller	<Null>
Blue 1	<Null>	<Null>	<Null>	2.11	<Null>	<Null>	<Null>	<Null>	S. Schueller	Building a house. Wood is the way the flush. No flushing at this time
Blue 1	1044	1054	530	2.2	2.8	<Null>	<Null>	5300	S. Schueller	<Null>
Blue 1	1030	1040	530	2.3	2.4	<Null>	<Null>	5300	S. Schueller	<Null>
Blue 1	924	1024	530	2.7	3.2	<Null>	<Null>	31800	S. Schueller	<Null>
Purple	200	400	350	<Null>	<Null>	<Null>	<Null>	42000	S. Schueller	<Null>
Green	200	430	350	<Null>	<Null>	<Null>	<Null>	52500	S. Schueller	In meter pit
Green	200	430	200	<Null>	<Null>	<Null>	<Null>	30000	S. Schueller	Hwy 84
Brown	200	600	120	<Null>	<Null>	<Null>	<Null>	28800	S. Schueller	Hwy 224
Pear Orchard	200	500	200	<Null>	<Null>	<Null>	<Null>	36000	S. Schueller	Broadway
Pear Orchard	200	500	890	<Null>	<Null>	<Null>	<Null>	160200	S. Schueller	Plant
Pear Orchard	200	300	200	<Null>	<Null>	<Null>	<Null>	12000	S. Schueller	Commerce
Yellow	200	430	250	<Null>	<Null>	<Null>	<Null>	37500	S. Schueller	<Null>
Blue 1	<Null>	<Null>	<Null>	<Null>	<Null>	<Null>	<Null>	<Null>	S. Schueller	Dirt work going on
Blue 1	150	205	200	2.2	2.9	<Null>	<Null>	7950	S. Schueller	<Null>
Blue 1	135	145	200	2.2	2.9	<Null>	<Null>	2000	S. Schueller	<Null>
Blue 1	1250	130	530	2	3	<Null>	<Null>	21200	S. Schueller	<Null>
Downtown	112	118	200	3.3	<Null>	<Null>	<Null>	1200	Water Quality	Floods down driveway
Downtown	1240	100	200	3.2	3.5	<Null>	<Null>	4000	Water Quality	<Null>

Blue 1	1225	1240	5300	2.3	2.7	<Null>	<Null>	5300	S. Schueller	<Null>
Downtown	1224	1232	250	2.4	3.5	<Null>	<Null>	2000	Water Quality	<Null>
Blue 1	1203	1213	530	2.19	2.7	<Null>	<Null>	5300	S. Schueller	<Null>
Blue 1	1125	1149	500	0.88	2.4	<Null>	<Null>	12000	S. Schueller	<Null>
Blue 1	1034	1114	500	<Null>	3.2	<Null>	<Null>	20000	S. Schueller	<Null>
Blue 1	1019	1029	380	2.2	2.9	<Null>	<Null>	3800	S. Schueller	<Null>
Downtown	920	948	300	1.8	3.5	<Null>	<Null>	8400	Water Quality	Complained of a sulfur smell in the bathroom & a film in his coffee
Blue 1	<Null>	<Null>	<Null>	<Null>	<Null>	<Null>	<Null>	<Null>	S. Schueller	Dirt work
Blue 1	1225	1235	200	0.84	3.3	<Null>	<Null>	2000	S. Schueller	<Null>
Blue 1	1210	1220	150	3.1	3.1	<Null>	<Null>	1500	S. Schueller	<Null>
Blue 1	1125	1158	250	<Null>	3.1	<Null>	<Null>	8250	S. Schueller	<Null>
Downtown	1134	1139	550	3.5	<Null>	<Null>	<Null>	2750	Water Quality	<Null>
Downtown	1114	1128	550	0	3.5	<Null>	<Null>	7700	Water Quality	<Null>
<Null>	<Null>	<Null>	<Null>	<Null>	<Null>	<Null>	<Null>	<Null>	Water Quality	Not located
Downtown	951	1002	650	2.6	3.1	<Null>	<Null>	7150	Water Quality	<Null>
Downtown	935	945	650	0	3.1	<Null>	<Null>	6500	Water Quality	<Null>
Blue 1	934	944	300	1	3.5	<Null>	<Null>	3000	S. Schueller	<Null>
Blue 1	900	921	250	<Null>	3.5	<Null>	<Null>	5250	S. Schueller	Flushed for resample
Green	200	430	350	<Null>	<Null>	<Null>	<Null>	52500	S. Schueller	In meter pit
Green	200	600	200	<Null>	<Null>	<Null>	<Null>	48000	S. Schueller	Hwy 62
Brown	100	130	120	<Null>	2.18	<Null>	<Null>	3600	S. Schueller	By the tank
Pear Orchard	200	500	200	<Null>	<Null>	<Null>	<Null>	36000	S. Schueller	Broadway
Downtown	1250	130	250	0	2.3	<Null>	<Null>	11250	Water Quality	Flushed to get residual for RT's
Pear Orchard	200	500	890	<Null>	<Null>	<Null>	<Null>	160200	S. Schueller	Plant
Blue 1	155	230	380	2.2	2.3	<Null>	<Null>	13300	S. Schueller	<Null>
Downtown	150	201	500	1.8	3.1	<Null>	<Null>	5500	Water Quality	<Null>
Blue 1	125	150	650	2.2	2.9	<Null>	<Null>	16250	S. Schueller	<Null>
Downtown	106	130	550	1.8	3.5	<Null>	<Null>	13200	Water Quality	<Null>
Blue 1	100	120	530	2.2	2.2	<Null>	<Null>	10600	S. Schueller	<Null>
Downtown	1233	101	150	1.9	3.5	<Null>	<Null>	4200	Water Quality	<Null>
Downtown	1006	1017	550	0	3.1	<Null>	<Null>	6050	Water Quality	<Null>
Blue 1	<Null>	<Null>	<Null>	<Null>	<Null>	<Null>	<Null>	<Null>	S. Schueller	Unable to locate blowoff. Work order all ready made for it.

Blue 1	1140	1150	530	2.19	2.4	<Null>	<Null>	5300	S. Schueller	<Null>
										Water is going on to a storm drain. No
Blue 1	1114	<Null>	150	<Null>	<Null>	<Null>	<Null>	3000	S. Schueller	CL2 reading
Blue 1	1050	1110	530	1.62	2.4	<Null>	<Null>	10600	S. Schueller	<Null>
Downtown	947	959	550	0	3.1	<Null>	<Null>	6600	Water Quality	<Null>
Downtown	932	940	550	0	3	<Null>	<Null>	4400	Water Quality	<Null>
Downtown	908	918	850	2.4	3.1	<Null>	<Null>	8500	Water Quality	<Null>
Downtown	836	846	350	836	846	<Null>	<Null>	3500	Water Quality	<Null>
Green	200	430	350	<Null>	<Null>	<Null>	<Null>	52500	S. Schueller	In meter pit
Brown	200	600	120	<Null>	<Null>	<Null>	<Null>	28800	S. Schueller	Hwy 224
Pear Orchard	200	500	200	<Null>	<Null>	<Null>	<Null>	36000	S. Schueller	Broadway
Pear Orchard	200	300	200	<Null>	<Null>	<Null>	<Null>	12000	S. Schueller	Commerce
Purple	200	400	350	<Null>	<Null>	<Null>	<Null>	42000	S. Schueller	<Null>
Green	200	430	350	<Null>	2.4	<Null>	<Null>	52500	S. Schueller	In meter pit
Green	200	430	200	<Null>	<Null>	<Null>	<Null>	30000	S. Schueller	Hwy 84
Brown	200	600	120	<Null>	<Null>	<Null>	<Null>	28800	S. Schueller	Hwy 224
Pear Orchard	200	500	200	<Null>	<Null>	<Null>	<Null>	36000	S. Schueller	Broadway
Pear Orchard	200	500	890	<Null>	<Null>	<Null>	<Null>	160200	S. Schueller	Plant
Pear Orchard	200	300	200	<Null>	<Null>	<Null>	<Null>	12000	S. Schueller	Commerce
Yellow	200	430	250	<Null>	<Null>	<Null>	<Null>	37500	S. Schueller	<Null>
Blue 1	3:00	4:30	500	<Null>	<Null>	<Null>	<Null>	45000	Other	<Null>
Blue 1	200	210	530	2.4	3	<Null>	<Null>	5300	S. Schueller	<Null>
										Couldn't flush. Valve box has been
Downtown	<Null>	<Null>	<Null>	<Null>	<Null>	<Null>	<Null>	<Null>	Water Quality	pushed over & broke pipe underground
Blue 1	130	155	530	2.4	3	<Null>	<Null>	13250	S. Schueller	<Null>
Downtown	143	153	350	2.9	3.4	<Null>	<Null>	3500	Water Quality	<Null>
Downtown	116	134	550	0.9	3.5	<Null>	<Null>	9900	Water Quality	<Null>
Blue 1	100	110	530	2.6	3	<Null>	<Null>	5300	S. Schueller	<Null>
Downtown	1230	1256	500	1	3.4	<Null>	<Null>	13000	Water Quality	<Null>
Blue 1	1230	1240	530	2.7	3	<Null>	<Null>	5300	S. Schueller	<Null>
Blue 1	1134	1223	380	1.89	2.2	<Null>	<Null>	18620	S. Schueller	<Null>
Blue 1	1058	1108	530	1	3	<Null>	<Null>	5300	S. Schueller	<Null>
Blue 1	1035	1045	530	1.17	3	<Null>	<Null>	5300	S. Schueller	<Null>

Blue 1	1020	1030	380	2.5	2.7	<Null>	<Null>	3800	S. Schueller	<Null>
Blue 1	1008	1018	530	2.3	2.7	<Null>	<Null>	5300	S. Schueller	<Null>
Downtown	952	1012	650	0	3.1	<Null>	<Null>	13000	Water Quality	<Null>
Blue 1	<Null>	<Null>	<Null>	<Null>	<Null>	<Null>	<Null>	<Null>	S. Schueller	Hand wheel valve unable to flush. (Made a work order for it)
Blue 1	<Null>	<Null>	<Null>	<Null>	<Null>	<Null>	<Null>	<Null>	S. Schueller	Unable to flushing. Valve feels like a hand wheel valve. (Made a work order for it)
Downtown	932	942	200	3	3.2	<Null>	<Null>	2000	Water Quality	<Null>
Blue 1	930	940	530	2.3	2.7	<Null>	<Null>	5300	S. Schueller	<Null>
Blue 1	915	925	530	2.2	2.6	<Null>	<Null>	5300	S. Schueller	<Null>
Blue 1	859	909	380	2	2.6	<Null>	<Null>	3800	S. Schueller	<Null>
Green	200	213	350	0	2.3	<Null>	<Null>	4550	Water Quality	<Null>
Green	143	153	350	2.4	3.2	<Null>	<Null>	3500	Water Quality	<Null>
Green	950	1020	300	<Null>	2.8	<Null>	<Null>	9000	Water Quality	<Null>
Green	127	137	150	<Null>	3.4	<Null>	<Null>	1500	Water Quality	<Null>
Blue 1	1222	1254	530	<Null>	3.1	<Null>	<Null>	16960	S. Schueller	<Null>
Red	1050	1230	300	<Null>	2.5	<Null>	<Null>	30000	Water Quality	<Null>
Blue 1	1018	1028	530	2.18	2.9	<Null>	<Null>	5300	S. Schueller	<Null>
Blue 1	<Null>	<Null>	<Null>	<Null>	<Null>	<Null>	<Null>	<Null>	S. Schueller	Unable to flush. Found 2 valve. Neither will not turn water on. Made work order for this.
Blue 1	917	927	380	2.2	2.9	<Null>	<Null>	3800	S. Schueller	<Null>
Green	840	905	150	3	3.2	<Null>	<Null>	3750	Water Quality	<Null>
Blue 1	857	910	530	2.9	2.9	<Null>	<Null>	6890	S. Schueller	<Null>
Green	200	430	350	<Null>	<Null>	<Null>	<Null>	52500	S. Schueller	In meter pit
Green	200	600	200	<Null>	<Null>	<Null>	<Null>	48000	S. Schueller	Hwy 62
Brown	100	130	120	<Null>	<Null>	<Null>	<Null>	3600	S. Schueller	By the tank
Pear Orchard	200	500	200	<Null>	<Null>	<Null>	<Null>	36000	S. Schueller	Broadway
Pear Orchard	200	500	890	<Null>	<Null>	<Null>	<Null>	160200	S. Schueller	Plant
Green	204	252	200	<Null>	3	<Null>	<Null>	9600	Water Quality	<Null>
Blue 1	235	245	200	<Null>	2.8	<Null>	<Null>	2000	S. Schueller	<Null>
Blue 1	220	230	530	2.16	2.8	<Null>	<Null>	5300	S. Schueller	<Null>
Blue 1	200	215	530	0.79	2.7	<Null>	<Null>	7950	S. Schueller	<Null>

Blue 1	128	138	530	2.3	3	<Null>	<Null>	5300	S. Schueller	<Null>
Blue 1	115	125	380	3	3	<Null>	<Null>	3800	S. Schueller	<Null>
Green	1250	118	350	<Null>	3.5	<Null>	<Null>	9800	Water Quality	<Null>
Blue 1	101	111	530	2.6	3	<Null>	<Null>	5300	S. Schueller	<Null>
Blue 1	1230	1255	530	2.4	3	<Null>	<Null>	13250	S. Schueller	<Null>
Green	1232	1242	200	3.5	3.5	<Null>	<Null>	2000	Water Quality	<Null>
Green	1210	1226	150	<Null>	3.2	<Null>	<Null>	3200	Water Quality	<Null>
Green	1022	1119	200	1.4	3.4	<Null>	<Null>	11400	Water Quality	<Null>
Green	955	1012	200	0	3.1	<Null>	<Null>	3400	Water Quality	<Null>
Green	920	946	200	0	3	<Null>	<Null>	5200	Water Quality	<Null>
Green	900	912	150	3	3.2	<Null>	<Null>	1800	Water Quality	<Null>
Green	200	430	350	<Null>	<Null>	<Null>	<Null>	52500	S. Schueller	In meter pit
Brown	200	600	120	<Null>	<Null>	<Null>	<Null>	28800	S. Schueller	Hwy 224
Pear Orchard	200	500	200	<Null>	<Null>	<Null>	<Null>	36000	S. Schueller	Broadway
Pear Orchard	200	300	200	<Null>	<Null>	<Null>	<Null>	12000	S. Schueller	Commerce
Blue 3	1200	1228	200	0.22	2.6	<Null>	<Null>	5600	S. Schueller	<Null>
Blue 3	1123	1142	250	2.3	2.5	<Null>	<Null>	4750	S. Schueller	<Null>
Red	1058	1111	250	1.44	2.2	<Null>	<Null>	3250	S. Schueller	<Null>
Blue 3	1005	1025	250	0.89	2.5	<Null>	<Null>	5000	S. Schueller	<Null>
Green	850	939	400	0.11	2.6	<Null>	<Null>	19600	S. Schueller	<Null>
Pear Orchard	200	500	200	<Null>	<Null>	<Null>	<Null>	36000	S. Schueller	Broadway
Pear Orchard	200	500	890	<Null>	<Null>	<Null>	<Null>	160200	S. Schueller	Plant
Pear Orchard	200	300	200	<Null>	<Null>	<Null>	<Null>	12000	S. Schueller	Commerce
Yellow	200	430	250	<Null>	<Null>	<Null>	<Null>	37500	S. Schueller	<Null>
Brown	200	600	120	<Null>	<Null>	<Null>	<Null>	28800	S. Schueller	Hwy 224
Green	200	430	200	<Null>	<Null>	<Null>	<Null>	30000	S. Schueller	Hwy 84
Green	200	430	350	<Null>	<Null>	<Null>	<Null>	52500	S. Schueller	In meter pit
Purple	200	400	350	<Null>	<Null>	<Null>	<Null>	42000	S. Schueller	<Null>
Blue 1	105	220	750	<Null>	3	<Null>	<Null>	56250	Water Quality	<Null>
Blue 1	158	224	380	<Null>	3	<Null>	<Null>	9880	S. Schueller	<Null>
Blue 1	135	145	530	2.2	3	<Null>	<Null>	5300	S. Schueller	<Null>
Blue 1	121	131	380	2.09	3	<Null>	<Null>	3800	S. Schueller	<Null>
Blue 1	1235	118	530	1.91	3	<Null>	<Null>	22790	S. Schueller	<Null>
Blue 1	1154	1204	530	2	2.6	<Null>	<Null>	5300	S. Schueller	<Null>

Blue 1	1126	1150	530	0.5	2.6	<Null>	<Null>	12720	S. Schueller	<Null>
Blue 1	1109	1119	530	2.5	2.5	<Null>	<Null>	5300	S. Schueller	<Null>
Blue 1	1109	1119	530	2.5	2.5	<Null>	<Null>	5300	S. Schueller	<Null>
South End	905	1026	250	0.33	2.4	<Null>	<Null>	15250	S. Schueller	<Null>
Blue 1	232	242	200	2.17	2.5	<Null>	<Null>	2000	S. Schueller	<Null>
Blue 1	214	230	150	2.2	2.5	<Null>	<Null>	2400	S. Schueller	<Null>
Green	147	205	150	<Null>	2.9	<Null>	<Null>	2700	Water Quality	<Null>
Blue 1	105	153	500	0.84	2.8	<Null>	<Null>	24000	S. Schueller	<Null>
Green	124	137	150	2.9	3	<Null>	<Null>	1950	Water Quality	<Null>
Green	100	112	150	3.3	2.8	<Null>	<Null>	1800	Water Quality	<Null>
Blue 1	1140	100	530	<Null>	3.3	<Null>	<Null>	42400	S. Schueller	I clear around the hydrant
Green	1240	1250	150	3	3	<Null>	<Null>	1500	Water Quality	<Null>
Green	1225	1230	200	<Null>	<Null>	<Null>	<Null>	1000	Water Quality	Floods in front of trailer
Green	1112	1148	400	<Null>	3	<Null>	<Null>	14400	Water Quality	<Null>
										Made order work for Valve box is broken and missing the top. Also for clear up around it. Sent pics. To Trevor
Blue 1	1059	1123	500	<Null>	2.7	<Null>	<Null>	12000	S. Schueller	<Null>
Blue 1	953	1053	200	1.88	2.7	<Null>	<Null>	12000	S. Schueller	<Null>
Green	1031	1051	150	2.1	3.1	<Null>	<Null>	3000	Water Quality	<Null>
Blue 1	8:00	8:00	350	<Null>	<Null>	<Null>	<Null>	252000	Other	<Null>
Green	1002	1016	150	3.4	3.1	<Null>	<Null>	2100	Water Quality	<Null>
Blue 1	935	945	200	2.9	2.9	<Null>	<Null>	2000	S. Schueller	<Null>
Blue 1	920	930	150	1.94	3.2	<Null>	<Null>	1500	S. Schueller	<Null>
Green	900	915	200	3.1	3	<Null>	<Null>	3000	Water Quality	<Null>
Green	200	430	350	<Null>	<Null>	<Null>	<Null>	52500	S. Schueller	In meter pit
Green	200	600	200	<Null>	1.3	<Null>	<Null>	48000	S. Schueller	Hwy 62
Brown	100	130	120	<Null>	<Null>	<Null>	<Null>	3600	S. Schueller	By the tank
Pear Orchard	200	500	200	<Null>	<Null>	<Null>	<Null>	36000	S. Schueller	Broadway
Green	252	319	350	2	3.5	<Null>	<Null>	9450	Water Quality	Dirty
Green	235	245	350	2.2	3	<Null>	<Null>	3500	Water Quality	<Null>
Green	203	225	350	3	3.1	<Null>	<Null>	7700	Water Quality	<Null>
Green	130	146	350	3	3	<Null>	<Null>	3850	Water Quality	<Null>
Blue 1	108	128	200	2.04	3.4	<Null>	<Null>	4000	S. Schueller	<Null>

Green	113	125	350	3	3	<Null>	<Null>	4200	Water Quality	<Null>
Green	1240	105	350	3	3	<Null>	<Null>	8750	Water Quality	<Null>
Blue 1	1234	1254	200	2.2	3.4	<Null>	<Null>	4000	S. Schueller	<Null>
Green	1220	1235	150	3.3	3.2	<Null>	<Null>	2250	Water Quality	<Null>
Blue 1	1214	1224	200	2.3	3.4	<Null>	<Null>	2000	S. Schueller	<Null>
Blue 1	1155	1205	250	2.2	3.4	<Null>	<Null>	2500	S. Schueller	<Null>
Green	902	912	150	3	3.2	<Null>	<Null>	1500	Water Quality	<Null>
Green	920	930	550	3.2	3.3	<Null>	<Null>	5500	Water Quality	<Null>
Pear Orchard	200	500	890	<Null>	<Null>	<Null>	<Null>	160200	S. Schueller	Plant
Green	8:15	8:15	1175	<Null>	<Null>	<Null>	<Null>	1692000	Other	<Null>
Green	200	430	350	<Null>	2.4	<Null>	<Null>	52500	S. Schueller	In meter pit
Brown	200	600	120	<Null>	<Null>	<Null>	<Null>	28800	S. Schueller	Hwy 224
Pear Orchard	200	500	200	<Null>	<Null>	<Null>	<Null>	36000	S. Schueller	Broadway
Pear Orchard	200	300	200	<Null>	<Null>	<Null>	<Null>	12000	S. Schueller	Commerce
Green	900	1200	200	<Null>	2.3	<Null>	<Null>	36000	S. Schueller	Air
Pear Orchard	200	500	200	<Null>	<Null>	<Null>	<Null>	36000	S. Schueller	Broadway
Pear Orchard	200	500	890	<Null>	<Null>	<Null>	<Null>	160200	S. Schueller	Plant
Pear Orchard	200	300	200	<Null>	<Null>	<Null>	<Null>	12000	S. Schueller	Commerce
Yellow	200	430	250	<Null>	<Null>	<Null>	<Null>	37500	S. Schueller	<Null>
Brown	200	600	120	<Null>	<Null>	<Null>	<Null>	28800	S. Schueller	Hwy 224
Green	200	430	200	<Null>	<Null>	<Null>	<Null>	30000	S. Schueller	Hwy 84
Green	200	430	350	<Null>	2.4	<Null>	<Null>	52500	S. Schueller	In meter pit
Purple	200	400	350	<Null>	<Null>	<Null>	<Null>	42000	S. Schueller	<Null>
Downtown	8:00	12:00	500	<Null>	<Null>	<Null>	<Null>	120000	<Null>	<Null>
Pear Orchard	200	500	200	<Null>	<Null>	<Null>	<Null>	36000	S. Schueller	Broadway
Brown	100	130	120	<Null>	<Null>	<Null>	<Null>	3600	S. Schueller	By the tank
Green	200	600	200	<Null>	<Null>	<Null>	<Null>	48000	S. Schueller	Hwy 62
Green	200	430	350	<Null>	<Null>	<Null>	<Null>	52500	S. Schueller	In meter pit
Downtown	8:00	16:00	500	<Null>	<Null>	<Null>	<Null>	240000	<Null>	<Null>
Blue 1	200	220	200	2.6	3	<Null>	<Null>	4000	S. Schueller	<Null>
										Couldn't get valve all the way off. Made
Green	128	200	150	0	2	<Null>	<Null>	4800	Water Quality	w/o
Blue 1	146	156	200	2.4	3	<Null>	<Null>	2000	S. Schueller	<Null>
Blue 1	119	144	200	2.2	3	<Null>	<Null>	5000	S. Schueller	<Null>

Green	1251	115	150	2.4	2.3	<Null>	<Null>	3600	Water Quality	I think the b/o was leaking through when got there
Blue 1	1251	111	400	2.7	2.9	<Null>	<Null>	8000	S. Schueller	<Null>
Blue 1	1034	1124	300	1.37	3.3	<Null>	<Null>	15000	S. Schueller	<Null>
Yellow	1050	1116	150	1.5	2	<Null>	<Null>	3900	Water Quality	<Null>
Blue 1	1020	1030	380	2.4	2.7	<Null>	<Null>	3800	S. Schueller	<Null>
Blue 1	1000	1010	400	2.4	2.7	<Null>	<Null>	4000	S. Schueller	<Null>
Blue 1	<Null>	<Null>	<Null>	<Null>	<Null>	<Null>	<Null>	<Null>	S. Schueller	All grown up around blowoff. No flushing
Blue 1	<Null>	<Null>	<Null>	<Null>	<Null>	<Null>	<Null>	<Null>	S. Schueller	Trash is around the blowoff
Blue 1	<Null>	<Null>	<Null>	<Null>	<Null>	<Null>	<Null>	<Null>	S. Schueller	A truck is parking in the valve. No answer at house. No flushing
Blue 1	<Null>	<Null>	<Null>	<Null>	<Null>	<Null>	<Null>	<Null>	S. Schueller	Unable to locate
Blue 1	<Null>	<Null>	<Null>	<Null>	<Null>	<Null>	<Null>	<Null>	S. Schueller	Unable to locate
Purple	802	902	100	<Null>	2.4	<Null>	<Null>	6000	Water Quality	<Null>
Blue 1	<Null>	<Null>	<Null>	<Null>	<Null>	<Null>	<Null>	<Null>	S. Schueller	Unable to locate blowoff
Blue 1	<Null>	<Null>	<Null>	<Null>	<Null>	<Null>	<Null>	<Null>	S. Schueller	Valve box is full of trash. Don't flush
Pear Orchard	200	500	890	<Null>	<Null>	<Null>	<Null>	160200	S. Schueller	Plant
Pear Orchard	200	500	200	<Null>	<Null>	<Null>	<Null>	36000	S. Schueller	Broadway
Pear Orchard	200	300	200	<Null>	<Null>	<Null>	<Null>	12000	S. Schueller	Commerce
Brown	200	600	120	<Null>	<Null>	<Null>	<Null>	28800	S. Schueller	Hwy 224
Green	200	430	350	<Null>	<Null>	<Null>	<Null>	52500	S. Schueller	In meter pit
Blue 2	7:00	9:15	535	<Null>	<Null>	<Null>	<Null>	72225	Other	<Null>
Downtown	1:00	22:00	500	<Null>	<Null>	<Null>	<Null>	630000	<Null>	<Null>
Purple	200	400	350	<Null>	2.5	<Null>	<Null>	42000	S. Schueller	<Null>
Green	200	430	350	<Null>	2.2	<Null>	<Null>	52500	S. Schueller	In meter pit
Green	200	430	200	<Null>	2.5	<Null>	<Null>	30000	S. Schueller	Hwy 84
Brown	200	600	120	<Null>	1.75	<Null>	<Null>	28800	S. Schueller	Hwy 224
Pear Orchard	200	500	200	<Null>	1.77	<Null>	<Null>	36000	S. Schueller	Broadway
Pear Orchard	200	500	890	<Null>	1.99	<Null>	<Null>	160200	S. Schueller	Plant
Pear Orchard	200	300	200	<Null>	1.88	<Null>	<Null>	12000	S. Schueller	Commerce
Yellow	200	430	250	<Null>	2	<Null>	<Null>	37500	S. Schueller	<Null>
Green	208	245	200	<Null>	2.5	<Null>	<Null>	7400	Water Quality	<Null>

Green	122	152	150	<Null>	2.6	<Null>	<Null>	4500	Water Quality	<Null>
Green	1226	1258	300	<Null>	2.8	<Null>	<Null>	9600	Water Quality	<Null>
Green	1148	1217	250	<Null>	2	<Null>	<Null>	7250	Water Quality	<Null>
Green	1108	1141	200	<Null>	2.4	<Null>	<Null>	6600	Water Quality	<Null>
Blue 1	901	239	200	0.7	2.9	<Null>	<Null>	67600	S. Schueller	<Null>
Green	120	150	250	<Null>	2.8	<Null>	<Null>	7500	Water Quality	<Null>
Blue 1	120	130	200	2.7	3	<Null>	<Null>	2000	S. Schueller	<Null>
Blue 1	105	115	200	2.8	3	<Null>	<Null>	2000	S. Schueller	<Null>
Green	1240	100	200	<Null>	2.2	<Null>	<Null>	4000	Water Quality	<Null>
Green	1140	1228	250	<Null>	2.4	<Null>	<Null>	12000	Water Quality	<Null>
Blue 1	1253	103	400	0.83	3	<Null>	<Null>	4000	S. Schueller	<Null>
Blue 1	1230	1240	200	2.19	3	<Null>	<Null>	2000	S. Schueller	<Null>
Blue 1	1211	1221	300	2.5	3	<Null>	<Null>	3000	S. Schueller	<Null>
Blue 1	1105	1205	600	<Null>	3	<Null>	<Null>	36000	S. Schueller	<Null>
Green	1106	1126	250	<Null>	2.4	<Null>	<Null>	5000	Water Quality	<Null>
Blue 1	1051	1101	400	2.7	3	<Null>	<Null>	4000	S. Schueller	<Null>
Blue 1	1040	1050	400	2.8	3	<Null>	<Null>	4000	S. Schueller	<Null>
South End	8:30	10:30	615	<Null>	<Null>	<Null>	<Null>	73800	Other	<Null>
Blue 1	1005	1015	250	2.3	3	<Null>	<Null>	2500	S. Schueller	<Null>
Green	942	1008	200	<Null>	2.8	<Null>	<Null>	5200	Water Quality	<Null>
Blue 1	947	957	250	1.83	2.6	<Null>	<Null>	2500	S. Schueller	<Null>
Green	200	430	350	<Null>	<Null>	<Null>	<Null>	52500	S. Schueller	In meter pit
Green	200	600	200	<Null>	2.1	<Null>	<Null>	48000	S. Schueller	Hwy 62
Brown	100	130	120	<Null>	<Null>	<Null>	<Null>	3600	S. Schueller	By the tank
Pear Orchard	200	500	200	<Null>	<Null>	<Null>	<Null>	36000	S. Schueller	Broadway
Blue 1	1200	115	250	2	2.5	<Null>	<Null>	18750	S. Schueller	<Null>
Green	1222	1248	200	0.7	3.5	<Null>	<Null>	5200	Water Quality	<Null>
Green	1028	1202	150	0	3.4	<Null>	<Null>	14100	Maintenance	<Null>
Blue 1	1020	1047	200	2.2	2.5	<Null>	<Null>	5400	S. Schueller	<Null>
Blue 1	1005	1017	200	2.3	2.4	<Null>	<Null>	2400	S. Schueller	<Null>
Green	932	1010	150	0	3.1	<Null>	<Null>	6300	Water Quality	<Null>
Blue 1	920	940	300	2.2	2.4	<Null>	<Null>	6000	S. Schueller	<Null>
Pear Orchard	200	500	890	<Null>	<Null>	<Null>	<Null>	160200	S. Schueller	Plant
Blue 1	151	221	200	0.79	2.5	<Null>	<Null>	6000	S. Schueller	<Null>

Blue 1	117	147	200	0.84	2.5	<Null>	<Null>	6000	S. Schueller	<Null>
Blue 1	100	110	200	<Null>	<Null>	<Null>	<Null>	2000	S. Schueller	Blowoff pipe is under the ground. Made work order
Blue 1	1244	1254	250	2.2	2.5	<Null>	<Null>	2500	S. Schueller	<Null>
Blue 1	1230	1240	400	2.3	2.4	<Null>	<Null>	4000	S. Schueller	<Null>
Blue 1	<Null>	<Null>	<Null>	<Null>	<Null>	<Null>	<Null>	<Null>	S. Schueller	Talked to Trevor about this. Unable to locate blowoff valve and pipe. Made work order. To relocate blowoff stuff out of the driveway.
Blue 1	1042	1052	380	1.44	2.4	<Null>	<Null>	3800	S. Schueller	<Null>
Blue 1	1030	1040	530	2.2	2.4	<Null>	<Null>	5300	S. Schueller	<Null>
Blue 1	1018	1028	380	<Null>	2.4	<Null>	<Null>	3800	S. Schueller	<Null>
Blue 1	1004	1014	380	2	2.4	0.003	0.22	3800	S. Schueller	<Null>
Blue 1	950	1000	380	1.61	2.4	<Null>	<Null>	3800	S. Schueller	<Null>
Green	200	430	350	<Null>	<Null>	<Null>	<Null>	52500	S. Schueller	In meter pit
Brown	200	600	120	<Null>	<Null>	<Null>	<Null>	28800	S. Schueller	Hwy 224
Pear Orchard	200	500	200	<Null>	<Null>	<Null>	<Null>	36000	S. Schueller	Broadway
Pear Orchard	200	300	200	<Null>	<Null>	<Null>	<Null>	12000	S. Schueller	Commerce
Blue 1	158	208	400	2.19	2.6	<Null>	<Null>	4000	S. Schueller	<Null>
Blue 1	140	150	300	2.2	2.6	<Null>	<Null>	3000	S. Schueller	<Null>
Blue 1	1200	130	200	1.83	2.6	<Null>	<Null>	18000	S. Schueller	Ball valve is leaking. Made a work order for it
Blue 1	1049	1121	380	<Null>	2.6	<Null>	<Null>	12160	S. Schueller	<Null>
Blue 1	1004	1044	250	0.56	2.8	<Null>	<Null>	10000	S. Schueller	<Null>
Blue 1	931	957	200	0.93	2.6	<Null>	<Null>	5200	S. Schueller	<Null>
Yellow	915	1110	200	0.6	2.7	<Null>	<Null>	23000	Water Quality	<Null>
Yellow	200	430	250	<Null>	<Null>	<Null>	<Null>	37500	S. Schueller	<Null>
Pear Orchard	200	300	200	<Null>	<Null>	<Null>	<Null>	12000	S. Schueller	Commerce
Pear Orchard	200	500	890	<Null>	<Null>	<Null>	<Null>	160200	S. Schueller	Plant
Pear Orchard	200	500	200	<Null>	<Null>	<Null>	<Null>	36000	S. Schueller	Broadway
Brown	200	600	120	<Null>	<Null>	<Null>	<Null>	28800	S. Schueller	Hwy 224
Green	200	430	200	<Null>	<Null>	<Null>	<Null>	30000	S. Schueller	Hwy 84
Green	200	430	350	<Null>	<Null>	<Null>	<Null>	52500	S. Schueller	In meter pit
Purple	200	400	350	<Null>	<Null>	<Null>	<Null>	42000	S. Schueller	<Null>

Blue 3	105	212	200	<Null>	2.9	<Null>	<Null>	13400	Water Quality	<Null>
Green	1000	1028	250	0	2.5	<Null>	<Null>	7000	Water Quality	<Null>
Pear Orchard	200	500	200	<Null>	<Null>	<Null>	<Null>	36000	S. Schueller	Broadway
Brown	100	130	120	<Null>	<Null>	<Null>	<Null>	3600	S. Schueller	By the tank
Green	200	600	200	<Null>	<Null>	<Null>	<Null>	48000	S. Schueller	Hwy 62
Green	200	430	350	<Null>	<Null>	<Null>	<Null>	52500	S. Schueller	In meter pit
Green	215	238	350	0	2.5	<Null>	<Null>	8050	Water Quality	<Null>
Green	158	208	300	1.2	2.5	<Null>	<Null>	3000	Water Quality	<Null>
Green	135	152	300	1	2.5	<Null>	<Null>	5100	Water Quality	<Null>
Green	1244	127	300	1.7	2.5	<Null>	<Null>	12900	Water Quality	<Null>
Blue 1	1210	1230	250	2.08	2.8	<Null>	<Null>	5000	S. Schueller	<Null>
Green	1148	1218	400	0	2.4	<Null>	<Null>	12000	Water Quality	<Null>
Blue 1	1155	1206	200	<Null>	<Null>	<Null>	<Null>	2200	S. Schueller	Underneath trash. No Cl2 reading
Blue 1	1107	1151	150	1.33	2.8	<Null>	<Null>	6600	S. Schueller	<Null>
Green	1107	1120	600	0	2.4	<Null>	<Null>	7800	Water Quality	<Null>
Blue 1	1051	1101	150	<Null>	<Null>	<Null>	<Null>	1500	S. Schueller	Blowoff pipe is in a hole. No CL2 check
Green	1020	1052	350	0	3.1	<Null>	<Null>	11200	Water Quality	<Null>
Blue 1	1000	1046	200	2	2.8	<Null>	<Null>	9200	S. Schueller	<Null>
Green	940	1006	150	2.4	3.5	<Null>	<Null>	3900	Water Quality	<Null>
Pear Orchard	200	500	890	<Null>	<Null>	<Null>	<Null>	160200	S. Schueller	Plant
Blue 1	200	245	200	2.2	2.2	<Null>	<Null>	9000	S. Schueller	<Null>
Blue 1	100	155	200	1.83	2.6	<Null>	<Null>	11000	S. Schueller	<Null>
Blue 1	1140	1200	200	2.19	2.8	<Null>	<Null>	4000	S. Schueller	<Null>
Blue 1	1126	1136	400	2.11	2.8	<Null>	<Null>	4000	S. Schueller	<Null>
Blue 1	1113	1123	400	2.4	2.8	<Null>	<Null>	4000	S. Schueller	<Null>
Blue 1	1100	1110	400	2.6	2.8	<Null>	<Null>	4000	S. Schueller	<Null>
Blue 1	1044	1054	400	2.3	2.8	<Null>	<Null>	4000	S. Schueller	<Null>
Blue 1	1029	1039	380	2.2	2.8	<Null>	<Null>	3800	S. Schueller	<Null>
Blue 1	952	1025	400	1.21	2.8	<Null>	<Null>	13200	S. Schueller	<Null>
Blue 1	940	950	2.3	2.8	<Null>	<Null>	<Null>	5300	S. Schueller	<Null>
Pear Orchard	200	300	200	<Null>	<Null>	<Null>	<Null>	12000	S. Schueller	Commerce
Pear Orchard	200	500	200	<Null>	<Null>	<Null>	<Null>	36000	S. Schueller	Broadway
Brown	200	600	120	<Null>	<Null>	<Null>	<Null>	28800	S. Schueller	Hwy 224

Green	200	430	350	<Null>	<Null>	<Null>	<Null>	52500	S. Schueller	In meter pit
Purple	200	400	350	<Null>	<Null>	<Null>	<Null>	42000	S. Schueller	<Null>
Green	200	430	350	<Null>	<Null>	<Null>	<Null>	52500	S. Schueller	In meter pit
Green	200	430	200	<Null>	<Null>	<Null>	<Null>	30000	S. Schueller	Hwy 84
Brown	200	600	120	<Null>	<Null>	<Null>	<Null>	28800	S. Schueller	Hwy 224
Pear Orchard	200	500	200	<Null>	<Null>	<Null>	<Null>	36000	S. Schueller	Broadway
Pear Orchard	200	500	890	<Null>	<Null>	<Null>	<Null>	160200	S. Schueller	Plant
Pear Orchard	200	300	200	<Null>	<Null>	<Null>	<Null>	12000	S. Schueller	Commerce
Yellow	200	430	250	<Null>	<Null>	<Null>	<Null>	37500	S. Schueller	<Null>
Blue 1	1103	1113	530	2.2	2.8	<Null>	<Null>	5300	S. Schueller	<Null>
Blue 1	1013	1057	380	0.99	2.8	<Null>	<Null>	16720	S. Schueller	<Null>
Blue 1	942	1004	380	1.55	2.8	<Null>	<Null>	8360	S. Schueller	<Null>
Green	200	430	350	<Null>	<Null>	<Null>	<Null>	52500	S. Schueller	In meter pit
Green	200	600	200	<Null>	<Null>	<Null>	<Null>	48000	S. Schueller	Hwy 62
Brown	100	130	120	<Null>	<Null>	<Null>	<Null>	3600	S. Schueller	By the tank
Pear Orchard	200	500	200	<Null>	<Null>	<Null>	<Null>	36000	S. Schueller	Broadway
Green	125	135	250	1.4	3.3	<Null>	<Null>	2500	Water Quality	<Null>
Green	1255	118	200	0	2.3	<Null>	<Null>	4600	Water Quality	<Null>
Pear Orchard	200	500	890	<Null>	<Null>	<Null>	<Null>	160200	S. Schueller	Plant
Green	105	250	350	0	3	<Null>	<Null>	36750	Water Quality	<Null>
Green	1031	1110	250	0	3.4	<Null>	<Null>	9750	Water Quality	<Null>
Green	958	1014	200	0	2.9	<Null>	<Null>	3200	Water Quality	<Null>
Green	932	947	300	2.3	3.3	<Null>	<Null>	4500	Water Quality	<Null>
Green	840	918	350	2.1	3.3	<Null>	<Null>	13300	Water Quality	<Null>
Green	200	430	350	<Null>	<Null>	<Null>	<Null>	52500	S. Schueller	In meter pit
Brown	200	600	120	<Null>	<Null>	<Null>	<Null>	28800	S. Schueller	Hwy 224
Pear Orchard	200	500	200	<Null>	<Null>	<Null>	<Null>	36000	S. Schueller	Broadway
Pear Orchard	200	300	200	<Null>	<Null>	<Null>	<Null>	12000	S. Schueller	Commerce
Green	135	258	350	0	3.3	<Null>	<Null>	29050	Water Quality	<Null>
Blue 1	215	225	400	2.11	2.5	<Null>	<Null>	4000	S. Schueller	<Null>
Blue 1	203	213	380	2.2	2.5	<Null>	<Null>	3800	S. Schueller	<Null>
Blue 1	143	158	380	0.3	2.5	<Null>	<Null>	5700	S. Schueller	<Null>
Green	1235	122	150	0	2.4	<Null>	<Null>	7050	Water Quality	<Null>
Blue 1	1249	100	380	2.2	2.5	<Null>	<Null>	4180	S. Schueller	<Null>

Blue 1	1235	1245	380	2.2	2.8	<Null>	<Null>	3800	S. Schueller	<Null>
Green	1132	1140	350	2.9	3.5	<Null>	<Null>	2800	Water Quality	<Null>
South End	920	1120	250	<Null>	2.2	<Null>	<Null>	30000	S. Schueller	<Null>
Green	948	1112	350	0	3.5	<Null>	<Null>	29400	Water Quality	<Null>
Green	920	933	200	1.4	3	<Null>	<Null>	2600	Water Quality	<Null>
South End	1145	1155	650	0	2.4	<Null>	<Null>	6500	Water Quality	<Null>
South End	1128	1141	650	0	2.4	<Null>	<Null>	8450	Water Quality	<Null>
South End	1012	1018	500	2.7	2.8	<Null>	<Null>	3000	Water Quality	<Null>
South End	850	920	500	2.2	2.6	<Null>	<Null>	15000	Water Quality	<Null>
South End	<Null>	<Null>	<Null>	<Null>	<Null>	<Null>	<Null>	<Null>	Water Quality	Hydrant was out of service
Brown	200	600	120	<Null>	<Null>	<Null>	<Null>	28800	S. Schueller	Hwy 224
Green	200	430	200	<Null>	<Null>	<Null>	<Null>	30000	S. Schueller	Hwy 84
Green	200	430	350	<Null>	<Null>	<Null>	<Null>	52500	S. Schueller	In meter pit
Yellow	200	430	250	<Null>	<Null>	<Null>	<Null>	37500	S. Schueller	<Null>
Pear Orchard	200	500	200	<Null>	<Null>	<Null>	<Null>	36000	S. Schueller	Broadway
Pear Orchard	200	500	890	<Null>	<Null>	<Null>	<Null>	160200	S. Schueller	Plant
Pear Orchard	200	300	200	<Null>	<Null>	<Null>	<Null>	12000	S. Schueller	Commerce
Purple	200	400	350	<Null>	<Null>	<Null>	<Null>	42000	S. Schueller	<Null>
South End	124	154	500	0.8	2.8	<Null>	<Null>	15000	Water Quality	<Null>
South End	1255	115	300	0.4	2.3	<Null>	<Null>	6000	Water Quality	<Null>
South End	1220	1235	500	0.3	2.6	<Null>	<Null>	7500	Water Quality	<Null>
South End	1030	1153	500	0	2.3	<Null>	<Null>	41500	Water Quality	<Null>
South End	1017	1020	400	2.3	2.3	<Null>	<Null>	1200	Water Quality	<Null>
South End	955	1015	500	1.9	2.3	<Null>	<Null>	7500	Water Quality	<Null>
South End	1100	1110	400	2.2	2.8	<Null>	<Null>	4000	Water Quality	<Null>
South End	1041	1056	400	2.2	2.8	<Null>	<Null>	5600	Water Quality	<Null>
South End	1018	1031	500	2.2	2.9	<Null>	<Null>	6500	Water Quality	<Null>
Brown	100	130	120	<Null>	<Null>	<Null>	<Null>	3600	S. Schueller	By the tank
Green	200	600	200	<Null>	<Null>	<Null>	<Null>	48000	S. Schueller	Hwy 62
Green	200	430	350	<Null>	<Null>	<Null>	<Null>	52500	S. Schueller	In meter pit
Pear Orchard	200	500	200	<Null>	<Null>	<Null>	<Null>	36000	S. Schueller	Broadway
Pear Orchard	200	500	890	<Null>	<Null>	<Null>	<Null>	160200	S. Schueller	Plant
<Null>	<Null>	<Null>	<Null>	<Null>	<Null>	<Null>	<Null>	<Null>	Water Quality	Hydrant was out of service
South End	1009	1100	450	0	3.1	<Null>	<Null>	22950	Water Quality	<Null>

South End	947	959	500	2.9	3.1	<Null>	<Null>	6000	Water Quality	<Null>
South End	926	936	850	0	3.1	<Null>	<Null>	8500	Water Quality	<Null>
South End	848	908	650	0	3.4	<Null>	<Null>	13000	Water Quality	<Null>
Brown	200	600	120	<Null>	<Null>	<Null>	<Null>	28800	S. Schueller	Hwy 224
Green	200	430	350	<Null>	<Null>	<Null>	<Null>	52500	S. Schueller	In meter pit
Pear Orchard	200	500	200	<Null>	<Null>	<Null>	<Null>	36000	S. Schueller	Broadway
Pear Orchard	200	300	200	<Null>	<Null>	<Null>	<Null>	12000	S. Schueller	Commerce
Brown	200	600	120	<Null>	<Null>	<Null>	<Null>	28800	S. Schueller	Hwy 224
Green	200	430	200	<Null>	<Null>	<Null>	<Null>	30000	S. Schueller	Hwy 84
Green	200	430	350	<Null>	<Null>	<Null>	<Null>	52500	S. Schueller	In meter pit
Yellow	200	430	250	<Null>	<Null>	<Null>	<Null>	37500	S. Schueller	<Null>
Pear Orchard	200	500	200	<Null>	<Null>	<Null>	<Null>	36000	S. Schueller	Broadway
Pear Orchard	200	500	890	<Null>	<Null>	<Null>	<Null>	160200	S. Schueller	Plant
Pear Orchard	200	300	200	<Null>	<Null>	<Null>	<Null>	12000	S. Schueller	Commerce
Purple	200	400	350	<Null>	<Null>	<Null>	<Null>	42000	S. Schueller	<Null>
Blue 1	1245	110	380	<Null>	2.6	<Null>	<Null>	9500	S. Schueller	<Null>

Blue 1	<Null>	<Null>	<Null>	<Null>	<Null>	<Null>	<Null>	<Null>	S. Schueller	The ground is blowing up all around. No flushing. Made work order
Blue 1	1038	1138	380	<Null>	2.6	<Null>	<Null>	22800	S. Schueller	<Null>
Blue 1	1025	1035	380	1.91	2.5	<Null>	<Null>	3800	S. Schueller	<Null>
Blue 1	1009	1019	400	2.07	2.6	<Null>	<Null>	4000	S. Schueller	<Null>
Blue 1	946	2.6	5600	1.71	2.6	<Null>	<Null>	5600	S. Schueller	<Null>
Blue 1	919	939	400	1.33	2.6	<Null>	<Null>	8000	S. Schueller	<Null>
Blue 1	900	910	400	2.2	2.7	<Null>	<Null>	4000	S. Schueller	<Null>
Blue 1	128	218	350	0.2	2.7	<Null>	<Null>	17500	S. Schueller	<Null>
Blue 1	114	124	250	2.2	2.5	<Null>	<Null>	2500	S. Schueller	<Null>
Blue 1	102	112	250	2.2	2.5	<Null>	<Null>	2500	S. Schueller	<Null>
Blue 1	1250	100	250	2.15	2.4	<Null>	<Null>	2500	S. Schueller	<Null>
Blue 1	1200	1240	250	2.4	2.5	<Null>	<Null>	10000	S. Schueller	<Null>
Blue 1	1107	1117	300	2.6	2.6	<Null>	<Null>	3000	S. Schueller	<Null>
Blue 1	1052	1102	400	2.2	2.6	<Null>	<Null>	4000	S. Schueller	<Null>
Blue 1	1035	1045	200	2.19	2.6	<Null>	<Null>	2000	S. Schueller	<Null>
Blue 1	1003	1030	200	2.2	2.6	<Null>	<Null>	5400	S. Schueller	<Null>

Blue 1	947	957	200	2.13	2.6	<Null>	<Null>	2000	S. Schueller	<Null>
Blue 1	933	943	200	2.6	2.6	<Null>	<Null>	2000	S. Schueller	<Null>
Blue 1	920	930	250	1.84	2.6	<Null>	<Null>	2500	S. Schueller	<Null>
Blue 1	907	917	400	2	2.6	<Null>	<Null>	4000	S. Schueller	Blowoff pipe is broken. Pipe piece laying on the top ground
Blue 1	850	900	250	2.2	2.6	<Null>	<Null>	2500	S. Schueller	<Null>
Blue 1	830	840	300	2.3	2.6	<Null>	<Null>	3000	S. Schueller	<Null>
Brown	100	130	120	<Null>	<Null>	<Null>	<Null>	3600	S. Schueller	By the tank
Green	200	600	200	<Null>	<Null>	<Null>	<Null>	48000	S. Schueller	Hwy 62
Green	200	430	350	<Null>	<Null>	<Null>	<Null>	52500	S. Schueller	In meter pit
Pear Orchard	200	500	200	<Null>	<Null>	<Null>	<Null>	36000	S. Schueller	Broadway
Pear Orchard	200	500	890	<Null>	<Null>	<Null>	<Null>	160200	S. Schueller	Plant
Blue 1	235	245	250	2.4	2.8	<Null>	<Null>	2500	S. Schueller	<Null>
Blue 1	219	229	250	<Null>	2.6	<Null>	<Null>	2500	S. Schueller	<Null>
Blue 1	207	217	530	2.3	2.7	<Null>	<Null>	5300	S. Schueller	<Null>
Blue 1	155	205	400	<Null>	2.7	<Null>	<Null>	4000	S. Schueller	<Null>
Blue 1	142	152	380	2	2.7	<Null>	<Null>	3800	S. Schueller	<Null>
Blue 1	130	140	380	2.01	2.7	<Null>	<Null>	3800	S. Schueller	Unable to get on the valve for blowoff. Made work order for it. I cut a path to the valve. (flushed at hydrant)
Blue 1	1248	1258	380	2.2	2.7	<Null>	<Null>	3800	S. Schueller	<Null>
Blue 1	1235	1245	530	2.2	2.8	<Null>	<Null>	5300	S. Schueller	<Null>
Blue 1	1222	1232	380	2.7	2.8	<Null>	<Null>	3800	S. Schueller	Hydrant was leaking
Blue 1	1210	1220	380	2.5	2.8	<Null>	<Null>	3800	S. Schueller	<Null>
Blue 1	1150	1200	400	0.67	2.7	<Null>	<Null>	4000	S. Schueller	Blowoff pipe is broken
Blue 1	1135	1145	380	2.4	2.4	<Null>	<Null>	3800	S. Schueller	<Null>
Blue 1	1051	1101	400	2.4	2.7	<Null>	<Null>	4000	S. Schueller	<Null>
Blue 1	1038	1048	400	2.3	2.7	<Null>	<Null>	4000	S. Schueller	<Null>
Blue 1	1026	1036	400	2.18	2.7	<Null>	<Null>	4000	S. Schueller	<Null>
Blue 1	1013	1023	400	2.4	2.6	<Null>	<Null>	4000	S. Schueller	<Null>
Blue 1	1002	1012	400	2.3	2.6	<Null>	<Null>	4000	S. Schueller	<Null>
Blue 1	950	1000	400	2.2	2.6	<Null>	<Null>	4000	S. Schueller	<Null>
Blue 1	938	948	400	2.2	2.6	<Null>	<Null>	4000	S. Schueller	<Null>

Blue 1	926	936	400	2	2.3	<Null>	<Null>	4000	S. Schueller	<Null>
Blue 1	913	923	400	2.07	2.3	<Null>	<Null>	4000	S. Schueller	<Null>
Brown	200	600	120	<Null>	<Null>	<Null>	<Null>	28800	S. Schueller	Hwy 224
Green	200	430	350	<Null>	<Null>	<Null>	<Null>	52500	S. Schueller	In meter pit
Pear Orchard	200	500	200	<Null>	<Null>	<Null>	<Null>	36000	S. Schueller	Broadway
Pear Orchard	200	300	200	<Null>	<Null>	<Null>	<Null>	12000	S. Schueller	Commerce
South End	1220	1253	250	0.69	2.5	<Null>	<Null>	8250	S. Schueller	<Null>
Purple	200	400	350	<Null>	1.32	<Null>	<Null>	42000	S. Schueller	<Null>
Green	200	430	350	<Null>	2.03	<Null>	<Null>	52500	S. Schueller	In meter pit
Green	200	430	200	<Null>	1.6	<Null>	<Null>	30000	S. Schueller	Hwy 84
Brown	200	600	120	<Null>	2.2	<Null>	<Null>	28800	S. Schueller	Hwy 224
Pear Orchard	200	500	200	<Null>	2.1	<Null>	<Null>	36000	S. Schueller	Broadway
Pear Orchard	200	500	890	<Null>	<Null>	<Null>	<Null>	160200	S. Schueller	Plant
Pear Orchard	200	300	200	<Null>	<Null>	<Null>	<Null>	12000	S. Schueller	Commerce
Purple	200	430	250	<Null>	1.9	<Null>	<Null>	37500	S. Schueller	<Null>
South End	828	850	300	2	3.2	<Null>	<Null>	6600	Water Quality	<Null>
South End	2	228	400	0	3	<Null>	<Null>	11200	Water Quality	<Null>
South End	114	152	350	<Null>	2.9	<Null>	<Null>	13300	Water Quality	<Null>
Blue 1	114	150	400	2.5	2.7	<Null>	<Null>	14400	S. Schueller	<Null>
Blue 1	100	110	400	2.2	2.9	<Null>	<Null>	4000	S. Schueller	<Null>
Blue 1	1240	1255	200	2.6	2.9	<Null>	<Null>	3000	S. Schueller	<Null>
South End	<Null>	<Null>	<Null>	<Null>	<Null>	<Null>	<Null>	<Null>	Water Quality	Contractor trucks in the way
South End	<Null>	<Null>	<Null>	<Null>	<Null>	<Null>	<Null>	<Null>	Water Quality	Contractor equipment in the way
South End	1240	1248	550	1.9	3.6	<Null>	<Null>	4400	Water Quality	<Null>
Blue 1	1154	1235	200	2	2.8	<Null>	<Null>	8200	S. Schueller	<Null>
Blue 1	1134	1144	400	2.8	2.8	<Null>	<Null>	4000	S. Schueller	<Null>
Blue 1	1115	1125	2.7	2.7	<Null>	<Null>	<Null>	4000	S. Schueller	<Null>
Blue 1	1100	1110	400	2.7	2.7	<Null>	<Null>	4000	S. Schueller	<Null>
South End	1054	1108	550	2.3	3.1	<Null>	<Null>	7700	Water Quality	<Null>
Yellow	5:15	5:45	700	<Null>	<Null>	<Null>	<Null>	21000	Other	<Null>
Blue 1	1042	1052	400	2.7	3	<Null>	<Null>	4000	S. Schueller	<Null>
South End	937	955	650	2.3	3.6	<Null>	<Null>	11700	Water Quality	<Null>
South End	918	930	650	2.6	3.6	<Null>	<Null>	7800	Water Quality	<Null>
South End	901	913	650	2.7	3.6	<Null>	<Null>	7800	Water Quality	<Null>

Green	200	600	200	<Null>	1.43	<Null>	<Null>	48000	S. Schueller	Hwy 62
Brown	100	130	120	<Null>	2.2	<Null>	<Null>	3600	S. Schueller	By the tank
Green	200	430	350	<Null>	2.3	<Null>	<Null>	52500	S. Schueller	In meter pit
Blue 1	220	235	200	1.99	3.1	<Null>	<Null>	3000	S. Schueller	<Null>
Blue 1	200	218	380	1.7	3.1	<Null>	<Null>	6840	S. Schueller	<Null>
Blue 1	145	155	1.88	2.8	<Null>	<Null>	<Null>	500	S. Schueller	<Null>
										Dirt work at blowoff. Flushed at hydrant
Blue 1	119	129	380	2.19	2.9	<Null>	<Null>	3800	S. Schueller	up the rd
Blue 1	1258	108	200	2.3	2.9	<Null>	<Null>	2000	S. Schueller	<Null>
Blue 1	1245	1255	200	2.6	2.9	<Null>	<Null>	2000	S. Schueller	<Null>
Blue 1	1225	1235	200	2.9	2.9	<Null>	<Null>	2000	S. Schueller	<Null>
Pear Orchard	900	1148	200	<Null>	2.1	<Null>	<Null>	33600	S. Schueller	<Null>
										Bumped flusher 30 minutes longer. Per
Pear Orchard	200	430	890	<Null>	0.22	<Null>	<Null>	133500	S. Schueller	Stuart (3 hrs flushing now)
South End	1235	1247	530	0	3.5	<Null>	<Null>	6360	Water Quality	<Null>
South End	1158	1208	350	2.4	3.3	<Null>	<Null>	3500	Water Quality	<Null>
South End	1145	1152	500	2.9	3.3	<Null>	<Null>	3500	Water Quality	<Null>
South End	1124	1141	500	3	3.4	<Null>	<Null>	8500	Water Quality	<Null>
South End	1101	1112	530	3.6	<Null>	<Null>	<Null>	5830	Water Quality	<Null>
South End	1036	1046	150	2.9	3.9	<Null>	<Null>	1500	Water Quality	<Null>
South End	1015	1025	530	3.1	<Null>	<Null>	<Null>	5300	Water Quality	<Null>
South End	950	1000	800	3.4	<Null>	<Null>	<Null>	8000	Water Quality	<Null>
Brown	200	600	120	<Null>	<Null>	<Null>	<Null>	28800	S. Schueller	Hwy 224
Green	200	430	350	<Null>	<Null>	<Null>	<Null>	52500	S. Schueller	In meter pit
Pear Orchard	200	600	200	<Null>	0.55	<Null>	<Null>	48000	S. Schueller	<Null>
South End	209	220	550	2.5	3.4	<Null>	<Null>	6050	Water Quality	<Null>
Blue 1	205	215	530	<Null>	2.9	<Null>	<Null>	5300	S. Schueller	<Null>
South End	159	204	550	2.9	3.4	<Null>	<Null>	2750	Water Quality	<Null>
Blue 1	150	200	530	2.4	2.9	<Null>	<Null>	5300	S. Schueller	<Null>
Blue 1	<Null>	<Null>	<Null>	<Null>	<Null>	<Null>	<Null>	<Null>	S. Schueller	Building house can't flush
South End	116	137	550	2.9	3.3	<Null>	<Null>	6050	Water Quality	<Null>
Blue 1	127	137	530	<Null>	2.9	<Null>	<Null>	5300	S. Schueller	<Null>
Blue 1	115	125	530	2.7	2.8	<Null>	<Null>	5300	S. Schueller	<Null>
Blue 1	100	110	530	2.6	3	<Null>	<Null>	5300	S. Schueller	<Null>

Blue 1	1117	1127	530	1.58	3.3	<Null>	<Null>	5300	S. Schueller	<Null>
Blue 1	<Null>	<Null>	<Null>	<Null>	<Null>	<Null>	<Null>	<Null>	S. Schueller	Building houses dirt work. Can't flush Unable to get on the valve. Nut is hitting the side of valve box
Blue 1	<Null>	<Null>	<Null>	<Null>	<Null>	<Null>	<Null>	<Null>	S. Schueller	
Blue 1	1048	1058	530	2.04	3.1	<Null>	<Null>	5300	S. Schueller	<Null>
Blue 1	1032	1044	530	2.7	3	<Null>	<Null>	6360	S. Schueller	<Null>
Blue 1	1020	1030	530	2.8	3.1	<Null>	<Null>	5300	S. Schueller	<Null>
Blue 1	1007	1017	530	<Null>	3.1	<Null>	<Null>	5300	S. Schueller	<Null>
Blue 1	955	1005	530	3.1	3.1	<Null>	<Null>	5300	S. Schueller	<Null>
Purple	200	430	350	<Null>	<Null>	<Null>	<Null>	52500	S. Schueller	<Null>
Green	200	430	350	<Null>	<Null>	<Null>	<Null>	52500	S. Schueller	In meter pit
Green	200	300	200	<Null>	<Null>	<Null>	<Null>	12000	S. Schueller	Hwy 84
Brown	200	600	120	<Null>	<Null>	<Null>	<Null>	28800	S. Schueller	Hwy 224
Pear Orchard	200	600	200	<Null>	<Null>	<Null>	<Null>	48000	S. Schueller	Broadway
Pear Orchard	200	430	890	<Null>	<Null>	<Null>	<Null>	133500	S. Schueller	Plant
Pear Orchard	200	300	200	<Null>	<Null>	<Null>	<Null>	12000	S. Schueller	Commerce
Yellow	200	430	250	<Null>	<Null>	<Null>	<Null>	37500	S. Schueller	<Null>
Blue 1	220	230	500	2.1	3.1	<Null>	<Null>	5000	S. Schueller	<Null>
Blue 1	120	212	380	2.8	3.1	<Null>	<Null>	19760	S. Schueller	<Null>
Blue 1	101	111	380	3.1	3.1	<Null>	<Null>	3800	S. Schueller	<Null>
Blue 1	1241	1255	200	2.2	3.1	<Null>	<Null>	2800	S. Schueller	<Null>
Blue 1	1218	1236	200	1	3.1	<Null>	<Null>	3600	S. Schueller	<Null>
Brown	1140	1235	<Null>	0.8	2.1	<Null>	<Null>	10375	Water Quality	<Null>
Blue 1	1152	1202	200	2.2	3	<Null>	<Null>	2000	S. Schueller	<Null>
Blue 1	1128	1148	200	1.43	3	<Null>	<Null>	4000	S. Schueller	<Null>
Brown	910	1127	150	0	2.4	<Null>	<Null>	20550	Water Quality	<Null>
Blue 1	1106	1121	200	2.7	3.1	<Null>	<Null>	3000	S. Schueller	<Null>
Blue 1	1030	1100	200	2.08	3.1	<Null>	<Null>	6000	S. Schueller	<Null>
Blue 3	8:15	2:15	350	<Null>	<Null>	<Null>	<Null>	126000	Other	JW
Blue 1	948	1016	200	2.2	2.7	<Null>	<Null>	5600	S. Schueller	<Null>
Blue 1	916	936	200	2.01	2.7	<Null>	<Null>	4000	S. Schueller	<Null>
Blue 1	856	911	200	2.2	2.7	<Null>	<Null>	3000	S. Schueller	<Null>
Brown	208	246	250	0.8	2.3	<Null>	<Null>	9500	Water Quality	<Null>

Brown	120	158	300	0	2.3	<Null>	<Null>	11400	Water Quality	<Null>
Brown	1240	108	350	0.6	2.6	<Null>	<Null>	9800	Water Quality	<Null>
Brown	923	958	150	0.7	2.4	<Null>	<Null>	5250	Water Quality	<Null>
Brown	908	916	120	2.2	2.2	<Null>	<Null>	960	Water Quality	<Null>
Green	200	430	350	<Null>	<Null>	<Null>	<Null>	52500	S. Schueller	In meter pit
Green	200	600	200	<Null>	<Null>	<Null>	<Null>	48000	S. Schueller	Hwy 62
Brown	100	130	120	<Null>	<Null>	<Null>	<Null>	3600	S. Schueller	By the tank
Brown	127	247	350	0	2	<Null>	<Null>	28000	Water Quality	<Null>
Purple	1220	102	200	2.9	3.2	<Null>	<Null>	8400	Water Quality	<Null>
Pear Orchard	200	430	890	<Null>	<Null>	<Null>	<Null>	133500	S. Schueller	Plant
Blue 2	200	225	150	2.3	2.5	<Null>	<Null>	3750	S. Schueller	<Null>
Green	825	125	200	1.89	2.3	<Null>	<Null>	60000	S. Schueller	Air
Blue 2	1238	122	500	2.8	3	<Null>	<Null>	22000	Water Quality	<Null>
Blue 2	1145	1230	550	0.5	2.8	<Null>	<Null>	24750	Water Quality	<Null>
Blue 2	1038	1138	550	1.5	2.9	<Null>	<Null>	33000	Water Quality	<Null>
Pear Orchard	1106	1133	380	2	2.2	<Null>	<Null>	10260	S. Schueller	<Null>
South End	945	1032	200	<Null>	2.5	<Null>	<Null>	9400	S. Schueller	<Null>
Pear Orchard	840	935	700	2.4	3	<Null>	<Null>	38500	Maintenance	<Null>
Green	200	430	350	<Null>	<Null>	<Null>	<Null>	52500	S. Schueller	In meter pit
Brown	200	600	120	<Null>	<Null>	<Null>	<Null>	28800	S. Schueller	Hwy 224
Pear Orchard	200	600	200	<Null>	<Null>	<Null>	<Null>	48000	S. Schueller	Broadway
Brown	<Null>	<Null>	<Null>	<Null>	2.4	<Null>	<Null>	26000	Water Quality	<Null>
Blue 1	127	137	530	1.29	3.1	<Null>	<Null>	5300	S. Schueller	<Null>
Blue 1	1248	112	380	2.8	2.7	<Null>	<Null>	9120	S. Schueller	<Null>
Blue 1	1232	1242	380	2.4	3.1	<Null>	<Null>	3800	S. Schueller	<Null>
Blue 1	1220	1230	530	2.4	3.1	<Null>	<Null>	5300	S. Schueller	<Null>
Blue 1	1200	1217	530	<Null>	3.1	<Null>	<Null>	9010	S. Schueller	<Null>
Blue 1	1146	1156	530	2.8	3.1	<Null>	<Null>	5300	S. Schueller	<Null>
Blue 1	1106	1116	200	2.2	3.1	<Null>	<Null>	2000	S. Schueller	<Null>
										Pipe in the ditch unable to get CL2
Blue 1	1029	1100	350	<Null>	<Null>	<Null>	<Null>	10850	S. Schueller	readings
Blue 1	1015	1025	200	2.13	3.1	<Null>	<Null>	2000	S. Schueller	<Null>
Blue 1	1000	1010	200	2	3.1	<Null>	<Null>	2000	S. Schueller	<Null>
Purple	200	430	350	<Null>	<Null>	<Null>	<Null>	52500	S. Schueller	<Null>

Green	200	430	350	<Null>	<Null>	<Null>	<Null>	52500	S. Schueller	In meter pit
Green	200	300	200	<Null>	<Null>	<Null>	<Null>	12000	S. Schueller	Hwy 84
Brown	200	600	120	<Null>	<Null>	<Null>	<Null>	28800	S. Schueller	Hwy 224
Pear Orchard	200	600	200	<Null>	<Null>	<Null>	<Null>	48000	S. Schueller	Broadway
Pear Orchard	200	430	890	<Null>	<Null>	<Null>	<Null>	133500	S. Schueller	Plant
Pear Orchard	200	300	200	<Null>	<Null>	<Null>	<Null>	12000	S. Schueller	Commerce
Yellow	200	430	250	<Null>	<Null>	<Null>	<Null>	37500	S. Schueller	<Null>
Blue 1	158	219	380	0.2	3	<Null>	<Null>	7980	S. Schueller	<Null>
Brown	1216	130	150	1	2	<Null>	<Null>	11100	Water Quality	Hydrant front of rd
Brown	853	940	350	0	2.3	<Null>	<Null>	16450	Water Quality	<Null>
Brown	<Null>	<Null>	<Null>	0.5	2	<Null>	<Null>	27750	Water Quality	<Null>
Blue 1	138	148	400	1.87	3.1	<Null>	<Null>	4000	S. Schueller	<Null>
Blue 1	125	135	400	2.2	3.1	<Null>	<Null>	4000	S. Schueller	<Null>
Blue 1	1258	121	380	2.19	3.1	<Null>	<Null>	8740	S. Schueller	<Null>
Blue 1	1242	1252	380	2.4	3	<Null>	<Null>	3800	S. Schueller	<Null>
Blue 1	1225	1235	380	2.2	3	<Null>	<Null>	3800	S. Schueller	<Null>
Blue 1	1211	1221	380	2.2	3	<Null>	<Null>	3800	S. Schueller	<Null>
Blue 1	1139	1205	400	2.04	3	<Null>	<Null>	10400	S. Schueller	<Null>
Blue 1	1112	1129	200	1.93	3	<Null>	<Null>	3400	S. Schueller	<Null>
Blue 1	1044	1100	200	2.3	2.5	<Null>	<Null>	3200	S. Schueller	<Null>
Blue 1	935	1035	200	<Null>	2.5	<Null>	<Null>	12000	S. Schueller	<Null>
Blue 1	220	230	200	1.09	2.5	<Null>	<Null>	2000	S. Schueller	<Null>
Blue 1	208	218	200	1.83	2.5	<Null>	<Null>	2000	S. Schueller	<Null>
Blue 1	153	203	150	2	2.5	<Null>	<Null>	1500	S. Schueller	<Null>
Blue 1	135	145	530	1.23	3	<Null>	<Null>	5300	S. Schueller	<Null>
Brown	135	145	150	0.3	2.3	<Null>	<Null>	1500	Water Quality	<Null>
Brown	1225	112	200	0	2.3	<Null>	<Null>	9400	Water Quality	<Null>
Blue 1	105	130	530	2.3	2.9	<Null>	<Null>	13250	S. Schueller	<Null>
Blue 1	1240	1258	550	2.18	3.1	<Null>	<Null>	9900	S. Schueller	<Null>
Blue 1	1140	1233	300	<Null>	2.9	<Null>	<Null>	15900	S. Schueller	<Null>
Blue 1	1100	1110	200	2.8	3.1	<Null>	<Null>	2000	S. Schueller	<Null>
Blue 1	1039	1049	200	2.5	3	<Null>	<Null>	2000	S. Schueller	<Null>
Blue 1	1025	1035	380	3	3	<Null>	<Null>	3800	S. Schueller	<Null>
Blue 1	1009	1019	250	1.91	3	<Null>	<Null>	2500	S. Schueller	<Null>

Blue 1	955	1005	200	2.2	3	<Null>	<Null>	2000	S. Schueller	<Null>
Blue 1	854	933	200	0.93	3.1	<Null>	<Null>	7800	S. Schueller	<Null>
Green	200	430	350	<Null>	<Null>	<Null>	<Null>	52500	S. Schueller	In meter pit
Green	200	600	200	<Null>	<Null>	<Null>	<Null>	48000	S. Schueller	Hwy 62
Brown	100	130	120	<Null>	<Null>	<Null>	<Null>	3600	S. Schueller	By the tank
Blue 1	210	230	530	<Null>	3	<Null>	<Null>	10600	S. Schueller	<Null>
Blue 1	1000	224	100	<Null>	3	<Null>	<Null>	26400	S. Schueller	<Null>
Blue 1	<Null>	<Null>	<Null>	<Null>	<Null>	<Null>	<Null>	<Null>	S. Schueller	Dirt work
Blue 1	<Null>	<Null>	<Null>	<Null>	<Null>	<Null>	<Null>	<Null>	S. Schueller	Building houses dirt work
Blue 1	<Null>	<Null>	<Null>	<Null>	<Null>	<Null>	<Null>	<Null>	S. Schueller	Building houses dirt work
Blue 1	150	200	530	1.5	3	<Null>	<Null>	5300	S. Schueller	<Null>
Brown	120	140	120	0	2.7	<Null>	<Null>	2400	Water Quality	<Null>
Blue 1	<Null>	<Null>	<Null>	<Null>	<Null>	<Null>	<Null>	<Null>	S. Schueller	Dirt work
Blue 1	134	144	530	1.42	3	<Null>	<Null>	5300	S. Schueller	<Null>
Blue 1	120	130	530	1.4	3	<Null>	<Null>	5300	S. Schueller	<Null>
Blue 1	105	115	530	1.44	3	<Null>	<Null>	5300	S. Schueller	<Null>
Brown	1206	1220	400	0	2.3	<Null>	<Null>	5600	Water Quality	<Null>
Blue 1	1230	1258	530	2.19	3	<Null>	<Null>	14840	S. Schueller	<Null>
Brown	1134	1152	350	0	2.5	<Null>	<Null>	6300	Water Quality	<Null>
Blue 1	1136	1146	2.2	2.8	<Null>	<Null>	<Null>	2000	S. Schueller	<Null>
Blue 1	1030	1130	1060	<Null>	2.8	<Null>	<Null>	63600	S. Schueller	<Null>
Brown	1110	1124	400	0	2.5	<Null>	<Null>	5600	Water Quality	<Null>
Brown	913	1045	200	0.08	2.7	<Null>	<Null>	18400	Water Quality	<Null>
Blue 1	930	949	1060	1.22	2.8	<Null>	<Null>	20140	S. Schueller	<Null>
Pear Orchard	200	430	890	<Null>	<Null>	<Null>	<Null>	133500	S. Schueller	Plant
Blue 1	222	232	530	1.84	3	<Null>	<Null>	5300	S. Schueller	<Null>
Blue 1	152	214	1060	2.2	3	<Null>	<Null>	23320	S. Schueller	<Null>
Blue 1	101	144	1060	<Null>	3	<Null>	<Null>	45580	S. Schueller	<Null>
Blue 1	1227	1237	530	2.3	3	<Null>	<Null>	5300	S. Schueller	<Null>
Blue 1	1215	1225	530	2.3	2.9	<Null>	<Null>	5300	S. Schueller	<Null>
Blue 1	<Null>	<Null>	<Null>	<Null>	<Null>	<Null>	<Null>	<Null>	S. Schueller	Hydrant is off
Blue 1	1150	1208	350	<Null>	2.3	<Null>	<Null>	9800	S. Schueller	<Null>
Blue 1	1040	1120	250	<Null>	3	<Null>	<Null>	10000	S. Schueller	<Null>
Purple	1013	1031	350	2.3	2.5	<Null>	<Null>	6300	Water Quality	<Null>

Blue 1	1007	1019	530	<Null>	3.5	<Null>	<Null>	6360	S. Schueller	<Null>
Purple	953	1006	150	0.5	2.5	<Null>	<Null>	1950	Water Quality	<Null>
Purple	929	939	150	2.2	2.3	<Null>	<Null>	1650	Water Quality	<Null>
Purple	909	920	150	2.6	2.8	<Null>	<Null>	1650	Water Quality	<Null>
Green	200	430	350	<Null>	<Null>	<Null>	<Null>	52500	S. Schueller	In meter pit
Brown	200	600	120	<Null>	<Null>	<Null>	<Null>	28800	S. Schueller	Hwy 224
Pear Orchard	200	600	200	<Null>	<Null>	<Null>	<Null>	48000	S. Schueller	Broadway
Purple	200	430	350	<Null>	<Null>	<Null>	<Null>	52500	S. Schueller	<Null>
Green	200	430	350	<Null>	<Null>	<Null>	<Null>	52500	S. Schueller	In meter pit
Green	200	300	200	<Null>	<Null>	<Null>	<Null>	12000	S. Schueller	Hwy 84
Brown	200	600	120	<Null>	<Null>	<Null>	<Null>	28800	S. Schueller	Hwy 224
Pear Orchard	200	600	200	<Null>	<Null>	<Null>	<Null>	48000	S. Schueller	Broadway
Pear Orchard	200	430	890	<Null>	<Null>	<Null>	<Null>	133500	S. Schueller	Plant
Pear Orchard	200	300	200	<Null>	<Null>	<Null>	<Null>	12000	S. Schueller	Commerce
Yellow	200	430	250	<Null>	<Null>	<Null>	<Null>	37500	S. Schueller	<Null>
Blue 2	145	220	530	2.2	2.2	<Null>	<Null>	18550	S. Schueller	<Null>
Purple	209	216	350	2.2	2.3	<Null>	<Null>	2450	Water Quality	<Null>
Blue 2	130	140	530	0.63	2.2	<Null>	<Null>	5300	S. Schueller	<Null>
Purple	1238	1255	350	0.8	2.3	<Null>	<Null>	5950	Water Quality	<Null>
Blue 2	1215	1248	530	0.84	2.2	<Null>	<Null>	17490	S. Schueller	Made work order for hard to turn and hydrant will not turn off all the way
Purple	1220	1230	300	1.5	2.3	<Null>	<Null>	3000	Water Quality	Valve turns hard
Purple	1203	1210	350	0.9	2.3	<Null>	<Null>	2450	Water Quality	<Null>
Purple	1050	1158	350	1.2	2.3	<Null>	<Null>	23800	Water Quality	<Null>
Blue 2	1040	1140	650	1.56	2.3	<Null>	<Null>	39000	S. Schueller	<Null>
Blue 2	1025	1035	6500	2.1	3	<Null>	<Null>	6500	S. Schueller	<Null>
Purple	1022	1034	350	2.4	2.2	<Null>	<Null>	4200	Water Quality	<Null>
Blue 2	958	1015	650	<Null>	2.9	<Null>	<Null>	11050	S. Schueller	<Null>
Purple	956	1017	150	2	2.2	<Null>	<Null>	3150	Water Quality	<Null>
Purple	943	953	300	2.2	2.5	<Null>	<Null>	3000	Water Quality	<Null>
Blue 2	921	952	650	0.83	2.9	<Null>	<Null>	20150	S. Schueller	<Null>
Blue 2	<Null>	<Null>	<Null>	<Null>	3	<Null>	<Null>	<Null>	S. Schueller	Hydrant is under pressure.
Blue 2	1230	1254	530	2.3	3	<Null>	<Null>	12720	S. Schueller	Left side nipple is loose

Blue 2	1120	<Null>	75	<Null>	1500	<Null>	<Null>	1500	S. Schueller	All the open
Blue 2	1103	1113	530	1.73	3	<Null>	<Null>	5300	S. Schueller	<Null>
Blue 2	1046	1056	530	2.3	3	<Null>	<Null>	5300	S. Schueller	<Null>
Blue 2	950	1040	530	1.44	3	<Null>	<Null>	26500	S. Schueller	<Null>
Blue 2	936	946	530	1.83	2.9	<Null>	<Null>	5300	S. Schueller	<Null>
Blue 2	923	933	5300	2.3	2.9	<Null>	<Null>	5300	S. Schueller	<Null>
Blue 2	905	915	380	2	2.8	<Null>	<Null>	3800	S. Schueller	<Null>
Green	200	430	350	<Null>	<Null>	<Null>	<Null>	52500	S. Schueller	In meter pit
Green	200	600	200	<Null>	<Null>	<Null>	<Null>	48000	S. Schueller	Hwy 62
Pear Orchard	200	430	890	<Null>	<Null>	<Null>	<Null>	133500	S. Schueller	Plant
Purple	216	242	150	1.7	2.5	<Null>	<Null>	3900	Water Quality	<Null>
<Null>	<Null>	<Null>	<Null>	<Null>	<Null>	<Null>	<Null>	<Null>	<Null>	Dogs
Purple	150	201	150	2.5	2.5	<Null>	<Null>	3850	Water Quality	<Null>
Purple	120	148	350	0	2.5	<Null>	<Null>	9800	Water Quality	<Null>
Purple	1206	1226	150	0	2.5	<Null>	<Null>	3000	Water Quality	<Null>
Purple	1118	1158	200	2.7	2.5	<Null>	<Null>	6400	Water Quality	<Null>
Purple	1010	1018	150	2.4	2.8	<Null>	<Null>	1200	Water Quality	<Null>
Purple	950	956	150	3.1	2.8	<Null>	<Null>	900	Water Quality	<Null>
Purple	930	936	150	2.1	2.7	<Null>	<Null>	900	Water Quality	<Null>
Brown	200	600	120	<Null>	<Null>	<Null>	<Null>	28800	S. Schueller	Hwy 224
Pear Orchard	200	600	200	<Null>	<Null>	<Null>	<Null>	48000	S. Schueller	Broadway
Purple	1205	1227	350	0.8	2.7	<Null>	<Null>	7700	Water Quality	<Null>
Purple	1055	1151	700	<Null>	2.9	<Null>	<Null>	39200	Water Quality	Flushed from creek side school
Purple	1030	1042	200	<Null>	2.9	<Null>	<Null>	2400	Water Quality	<Null>
Purple	200	430	350	<Null>	2.4	<Null>	<Null>	52500	S. Schueller	<Null>
Green	200	300	200	<Null>	0.77	<Null>	<Null>	12000	S. Schueller	Hwy 84
Brown	200	600	120	<Null>	2.4	<Null>	<Null>	28800	S. Schueller	Hwy 224
Pear Orchard	200	600	200	<Null>	2.06	<Null>	<Null>	48000	S. Schueller	Broadway
Pear Orchard	200	430	890	<Null>	1.9	<Null>	<Null>	133500	S. Schueller	Plant
Pear Orchard	200	300	200	<Null>	2.5	<Null>	<Null>	12000	S. Schueller	Commerce
Yellow	200	430	250	<Null>	2.5	<Null>	<Null>	37500	S. Schueller	<Null>
Blue 2	<Null>	<Null>	100	<Null>	<Null>	<Null>	<Null>	600	S. Schueller	1 hr
Purple	913	215	100	2.8	2.9	<Null>	<Null>	30200	Water Quality	<Null>
Purple	100	155	700	<Null>	3	<Null>	<Null>	38500	Water Quality	<Null>

Blue 2	140	150	530	2.3	3	<Null>	<Null>	5300	S. Schueller	<Null>
Blue 2	1108	1130	530	2.2	3	<Null>	<Null>	11660	S. Schueller	<Null>
Purple	1110	1130	650	2.9	2.7	<Null>	<Null>	13000	Water Quality	<Null>
Blue 2	1037	1102	530	2.18	3	<Null>	<Null>	13250	S. Schueller	<Null>
Purple	1042	1056	100	<Null>	2.8	<Null>	<Null>	1400	<Null>	<Null>
Purple	1012	1025	150	2.9	2.9	<Null>	<Null>	1950	Water Quality	<Null>
Purple	950	1004	150	2.8	3	<Null>	<Null>	2100	Water Quality	<Null>
Blue 1	<Null>	<Null>	<Null>	<Null>	<Null>	<Null>	<Null>	35136	S. Schueller	Blowoff was running
Purple	910	210	<Null>	1.9	2.5	<Null>	<Null>	14250	Water Quality	<Null>
Blue 2	143	212	530	2.7	3	<Null>	<Null>	15370	S. Schueller	<Null>
Purple	1254	152	400	0	2.6	<Null>	<Null>	23200	Water Quality	<Null>
Blue 2	114	138	350	0.93	3	<Null>	<Null>	8400	S. Schueller	<Null>
Blue 2	100	110	530	2.16	3	<Null>	<Null>	5300	S. Schueller	<Null>
Blue 2	1230	1256	530	2.2	3	<Null>	<Null>	13780	S. Schueller	<Null>
Purple	1152	1236	400	0	2.7	<Null>	<Null>	17600	Water Quality	<Null>
Blue 2	1206	1216	530	2.2	2.8	<Null>	<Null>	5300	S. Schueller	<Null>
Purple	1130	1142	350	2.8	3	<Null>	<Null>	4200	Water Quality	<Null>
Purple	1044	1119	350	2.5	2.7	<Null>	<Null>	12250	Water Quality	<Null>
Purple	947	1035	350	1.8	3	<Null>	<Null>	16800	Water Quality	<Null>
Green	200	600	200	<Null>	1.88	<Null>	<Null>	48000	S. Schueller	Hwy 62
Blue 2	228	238	530	2	2.8	<Null>	<Null>	5300	S. Schueller	<Null>
Blue 2	213	225	530	1.9	2.8	<Null>	<Null>	6360	S. Schueller	<Null>
Blue 2	116	206	380	1.84	2.8	<Null>	<Null>	19000	S. Schueller	<Null>
Pear Orchard	200	430	890	<Null>	<Null>	<Null>	<Null>	133500	S. Schueller	Plant
Blue 2	204	245	530	2.5	2.8	<Null>	<Null>	21730	S. Schueller	<Null>
Blue 2	150	200	530	2.5	2.8	<Null>	<Null>	5300	S. Schueller	<Null>
Blue 2	1215	143	530	2.2	2.8	<Null>	<Null>	46640	S. Schueller	<Null>
Blue 2	1120	1208	380	<Null>	2.5	<Null>	<Null>	18240	S. Schueller	<Null>
Red	900	1015	380	2.3	3.2	<Null>	<Null>	28500	S. Schueller	<Null>
Brown	200	600	120	<Null>	<Null>	<Null>	<Null>	28800	S. Schueller	Hwy 224
Pear Orchard	200	600	200	<Null>	<Null>	<Null>	<Null>	48000	S. Schueller	Broadway
Purple	<Null>	<Null>	<Null>	2.6	2.7	<Null>	<Null>	129400	Water Quality	From hydrant
Blue 2	110	200	380	<Null>	2.9	<Null>	<Null>	19000	S. Schueller	<Null>
Purple	1252	110	350	<Null>	3.3	<Null>	<Null>	6300	Water Quality	<Null>

Blue 2	1257	107	530	<Null>	2.9	<Null>	<Null>	5300	S. Schueller	<Null>
Blue 2	1240	1253	530	0.59	2.9	<Null>	<Null>	6890	S. Schueller	<Null>
Purple	1236	1246	350	2.9	3.5	<Null>	<Null>	3500	Water Quality	<Null>
Purple	1218	1231	350	2.8	3.5	<Null>	<Null>	4550	Water Quality	<Null>
Purple	1202	1212	350	2.8	3.5	<Null>	<Null>	3500	Water Quality	<Null>
Purple	1117	1129	350	2	3.3	<Null>	<Null>	4200	Water Quality	<Null>
Blue 2	1036	1126	530	<Null>	2.6	<Null>	<Null>	26500	S. Schueller	<Null>
Purple	1023	1054	<Null>	2	3.3	<Null>	<Null>	21800	Water Quality	<Null>
Blue 2	931	1031	530	<Null>	2.6	<Null>	<Null>	31800	S. Schueller	<Null>
Purple	957	1016	350	1.8	3.1	<Null>	<Null>	6650	Water Quality	<Null>
Purple	912	942	150	1.6	3.2	<Null>	<Null>	4500	Water Quality	<Null>
Purple	838	900	350	0.7	3.1	<Null>	<Null>	7700	Water Quality	<Null>
Purple	<Null>	<Null>	200	<Null>	<Null>	<Null>	<Null>	108000	S. Schueller	Flushed valve at the tank. 540 min
Pear Orchard	200	600	200	<Null>	<Null>	<Null>	<Null>	48000	S. Schueller	Broadway
Pear Orchard	200	430	890	<Null>	<Null>	<Null>	<Null>	133500	S. Schueller	Plant
Pear Orchard	200	300	200	<Null>	<Null>	<Null>	<Null>	12000	S. Schueller	Commerce
Yellow	200	430	250	<Null>	<Null>	<Null>	<Null>	37500	S. Schueller	<Null>
Brown	200	600	120	<Null>	<Null>	<Null>	<Null>	28800	S. Schueller	Hwy 224
Green	200	300	200	<Null>	<Null>	<Null>	<Null>	12000	S. Schueller	Hwy 84
Purple	200	430	350	<Null>	<Null>	<Null>	<Null>	52500	S. Schueller	<Null>
Purple	143	243	350	0	3.2	<Null>	<Null>	21000	Water Quality	<Null>
Blue 2	232	242	530	2.08	2.9	<Null>	<Null>	5300	S. Schueller	<Null>
Blue 2	220	230	500	2.2	2.9	<Null>	<Null>	5000	S. Schueller	<Null>
Blue 2	140	213	530	2.18	2.9	<Null>	<Null>	17490	S. Schueller	<Null>
Purple	1255	117	150	2.5	2.5	<Null>	<Null>	3300	Water Quality	<Null>
Blue 2	1210	1220	530	2.03	2.8	<Null>	<Null>	5300	S. Schueller	<Null>
Blue 2	1045	1205	530	2.2	2.8	<Null>	<Null>	42400	S. Schueller	<Null>
Purple	1037	1146	125	0	3.2	<Null>	<Null>	8625	Water Quality	<Null>
Purple	916	1030	100	0	2.6	<Null>	<Null>	7400	Water Quality	<Null>
<Null>	11:00	14:30	250	<Null>	<Null>	<Null>	<Null>	52500	<Null>	<Null>
Green	11:00	14:00	250	<Null>	<Null>	<Null>	<Null>	45000	<Null>	<Null>
Blue 2	153	205	200	1.69	2.7	<Null>	<Null>	2400	S. Schueller	<Null>
Blue 2	115	150	1.77	2.7	<Null>	<Null>	<Null>	7000	S. Schueller	<Null>
Blue 2	100	110	150	1.98	2.6	<Null>	<Null>	1500	S. Schueller	<Null>

Blue 2	1238	1248	200	2.18	2.7	<Null>	<Null>	2000	S. Schueller	<Null>
Blue 2	1215	1233	150	2.2	2.7	<Null>	<Null>	2700	S. Schueller	<Null>
Blue 2	1200	1210	200	2.09	3	<Null>	<Null>	2000	S. Schueller	<Null>
Blue 2	1132	1157	150	2.2	2.9	<Null>	<Null>	3750	S. Schueller	<Null>
Blue 2	1050	1128	250	2.13	3	<Null>	<Null>	9500	S. Schueller	<Null>
Green	200	600	200	<Null>	<Null>	<Null>	<Null>	48000	S. Schueller	Hwy 62
Purple	158	304	150	0	2.6	<Null>	<Null>	9600	Water Quality	<Null>
Blue 2	205	220	100	<Null>	2.5	<Null>	<Null>	1500	S. Schueller	<Null>
Blue 2	120	200	200	<Null>	2.5	<Null>	<Null>	8000	S. Schueller	Blowoff pipe is broken underground
Purple	129	145	400	3.1	3.5	<Null>	<Null>	6400	Water Quality	<Null>
Purple	103	123	400	2.3	3.3	<Null>	<Null>	8000	Water Quality	<Null>
Blue 2	1150	1258	200	<Null>	2.5	<Null>	<Null>	13600	S. Schueller	<Null>
Purple	1210	1250	200	1.6	3.1	<Null>	<Null>	8000	Water Quality	<Null>
Purple	1140	1158	150	<Null>	3.6	<Null>	<Null>	2700	Water Quality	<Null>
Blue 2	1120	1143	250	1.2	2.5	<Null>	<Null>	5750	S. Schueller	<Null>
Blue 2	<Null>	<Null>	<Null>	<Null>	<Null>	<Null>	<Null>	<Null>	S. Schueller	Still unable to get on the valve. A lot of some around the valve.
Purple	944	954	350	2.6	3.4	<Null>	<Null>	3500	Water Quality	<Null>
Blue 2	937	947	200	2.2	2.7	<Null>	<Null>	2000	S. Schueller	<Null>
Purple	930	937	800	3.1	3.4	<Null>	<Null>	5600	Water Quality	<Null>
Blue 2	920	930	200	2	2.7	<Null>	<Null>	2000	S. Schueller	Made work order valve hard to get on
Purple	844	914	400	2.1	3.8	<Null>	<Null>	12000	Water Quality	<Null>
Pear Orchard	200	430	890	<Null>	<Null>	<Null>	<Null>	133500	S. Schueller	Plant
Pear Orchard	200	600	200	<Null>	<Null>	<Null>	<Null>	48000	S. Schueller	Broadway
Brown	200	600	120	<Null>	<Null>	<Null>	<Null>	28800	S. Schueller	Hwy 224
Purple	1111	1116	400	<Null>	3.5	<Null>	<Null>	2000	Water Quality	<Null>
Purple	852	1053	150	0	3.4	<Null>	<Null>	18150	Water Quality	<Null>
Purple	835	1038	200	0	3.4	<Null>	<Null>	24600	Water Quality	<Null>
Blue 2	920	946	200	1.1	2.7	<Null>	<Null>	5200	S. Schueller	<Null>
Blue 2	900	910	200	<Null>	2.2	<Null>	<Null>	2000	S. Schueller	<Null>
Purple	200	430	350	<Null>	<Null>	<Null>	<Null>	52500	S. Schueller	<Null>
Green	200	300	200	<Null>	<Null>	<Null>	<Null>	12000	S. Schueller	Hwy 84

Brown	200	600	120	<Null>	<Null>	<Null>	<Null>	28800	S. Schueller	Hwy 224
Pear Orchard	200	600	200	<Null>	<Null>	<Null>	<Null>	48000	S. Schueller	Broadway
Pear Orchard	200	430	890	<Null>	<Null>	<Null>	<Null>	133500	S. Schueller	Plant
Pear Orchard	200	300	200	<Null>	<Null>	<Null>	<Null>	12000	S. Schueller	Commerce
Yellow	200	430	250	<Null>	<Null>	<Null>	<Null>	37500	S. Schueller	<Null>
Yellow	120	140	150	0.4	2.5	<Null>	<Null>	3000	Water Quality	<Null>
Yellow	1248	111	150	<Null>	2.4	<Null>	<Null>	3450	Water Quality	<Null>
Green	857	1257	250	<Null>	2.3	<Null>	<Null>	40000	S. Schueller	<Null>
Yellow	1219	1237	150	0	2.3	<Null>	<Null>	2700	Water Quality	<Null>
Red	1205	1215	400	2.7	2.7	<Null>	<Null>	4000	S. Schueller	<Null>
Yellow	1147	1208	150	<Null>	2.2	<Null>	<Null>	3150	Water Quality	<Null>
Yellow	1120	1135	150	2.2	2.5	<Null>	<Null>	2250	Water Quality	<Null>
Blue 2	1100	1125	200	2.9	2.9	<Null>	<Null>	5000	S. Schueller	No air
										Talked to customer about the problem.
Blue 3	957	1038	150	<Null>	2.8	<Null>	<Null>	6150	S. Schueller	Pull samples
Yellow	1000	1018	150	1.4	2.5	<Null>	<Null>	2700	Water Quality	Yellow zone
Yellow	918	945	150	0	2.4	<Null>	<Null>	4050	Water Quality	<Null>
Yellow	200	218	200	0	2.5	<Null>	<Null>	3600	Water Quality	<Null>
Yellow	140	152	200	0.5	2.5	<Null>	<Null>	2400	<Null>	<Null>
South End	118	152	250	<Null>	2.5	<Null>	<Null>	8500	S. Schueller	<Null>
Yellow	950	1040	150	0	2.2	<Null>	<Null>	2500	Water Quality	<Null>
Yellow	910	932	200	0.3	2.4	<Null>	<Null>	4400	Water Quality	<Null>
Green	200	600	200	<Null>	<Null>	<Null>	<Null>	48000	S. Schueller	Hwy 62
Purple	830	1030	200	<Null>	2.39	<Null>	<Null>	24000	S. Schueller	Flushed valve in the pit
Yellow	215	230	150	1.9	3	<Null>	<Null>	2250	Water Quality	<Null>
Blue 2	154	205	530	2.2	2.5	<Null>	<Null>	5300	S. Schueller	<Null>
Blue 2	118	150	530	2.3	3	<Null>	<Null>	16960	S. Schueller	<Null>
Blue 2	1228	112	530	2.3	3	<Null>	<Null>	23320	S. Schueller	<Null>
Yellow	1211	1240	100	0	2.9	<Null>	<Null>	2900	Maintenance	<Null>
Yellow	1147	1200	50	2.4	2.7	<Null>	<Null>	650	Water Quality	<Null>
Yellow	1116	1136	150	0	2.5	<Null>	<Null>	<Null>	Water Quality	<Null>
Blue 2	1054	1126	380	0.56	3	<Null>	<Null>	12160	S. Schueller	<Null>
Blue 2	1009	1045	530	2.4	2.5	<Null>	<Null>	19080	S. Schueller	<Null>
Blue 2	922	1001	350	0.88	3	<Null>	<Null>	13650	S. Schueller	<Null>

Pear Orchard	200	430	890	<Null>	<Null>	<Null>	<Null>	133500	S. Schueller	Plant
Blue 2	213	245	150	<Null>	3	<Null>	<Null>	4800	S. Schueller	<Null>
Blue 2	128	210	380	0.99	3	<Null>	<Null>	15960	S. Schueller	<Null>
Blue 2	107	117	380	2.5	3	<Null>	<Null>	3800	S. Schueller	<Null>
Blue 2	1245	100	530	2.4	2.8	<Null>	<Null>	7950	S. Schueller	<Null>
Blue 2	1208	1238	400	2.11	3	<Null>	<Null>	12000	S. Schueller	<Null>
Blue 2	1110	1145	400	2.3	3	<Null>	<Null>	14000	S. Schueller	<Null>
Blue 2	1056	1108	530	2.2	3	<Null>	<Null>	6360	S. Schueller	<Null>
Blue 2	1031	1051	530	2.5	2.5	<Null>	<Null>	10600	S. Schueller	<Null>
Blue 2	959	1009	380	2.3	3.1	<Null>	<Null>	3800	S. Schueller	<Null>
Blue 2	947	957	530	2.3	3.1	<Null>	<Null>	5300	S. Schueller	<Null>
Blue 2	932	942	380	2.11	3.1	<Null>	<Null>	3800	S. Schueller	<Null>
Blue 3	916	926	150	2.5	2.9	<Null>	<Null>	1500	Water Quality	<Null>
Blue 2	915	925	400	2.7	3	<Null>	<Null>	4000	S. Schueller	<Null>
Blue 2	900	910	350	<Null>	3	<Null>	<Null>	3500	S. Schueller	<Null>
<Null>	<Null>	<Null>	<Null>	<Null>	<Null>	<Null>	<Null>	<Null>	Water Quality	No flush. Low water
<Null>	<Null>	<Null>	<Null>	<Null>	<Null>	<Null>	<Null>	<Null>	Water Quality	Couldn't flush do to low water from
<Null>	<Null>	<Null>	<Null>	<Null>	<Null>	<Null>	<Null>	<Null>	Water Quality	construction in Glendale
<Null>	<Null>	<Null>	<Null>	<Null>	<Null>	<Null>	<Null>	<Null>	Water Quality	Did not flush. Low water from
<Null>	<Null>	<Null>	<Null>	<Null>	<Null>	<Null>	<Null>	<Null>	Water Quality	construction in Glendale
Blue 3	835	850	200	2.9	3.3	<Null>	<Null>	3000	Water Quality	<Null>
Blue 2	845	855	380	2.2	3	<Null>	<Null>	3800	S. Schueller	<Null>
Brown	200	600	120	<Null>	<Null>	<Null>	<Null>	28800	S. Schueller	Hwy 224
Pear Orchard	200	600	200	<Null>	<Null>	<Null>	<Null>	48000	S. Schueller	Broadway
Blue 2	156	219	530	2.2	2.8	<Null>	<Null>	12190	S. Schueller	<Null>
Blue 2	135	155	530	<Null>	2.8	<Null>	<Null>	10600	S. Schueller	<Null>
Blue 2	1255	105	530	<Null>	2.8	<Null>	<Null>	5300	S. Schueller	<Null>
Blue 3	1152	1225	300	3	2.9	<Null>	<Null>	9900	Water Quality	<Null>
Blue 3	1115	1143	150	3.1	2.9	<Null>	<Null>	4200	Water Quality	<Null>
Blue 2	1130	1140	530	2.3	2.8	<Null>	<Null>	5300	S. Schueller	<Null>
Blue 2	1115	1125	530	2.2	2.8	<Null>	<Null>	5300	S. Schueller	<Null>
Blue 2	1030	1040	650	2.01	3.2	<Null>	<Null>	6500	S. Schueller	<Null>
Blue 3	1053	1106	150	2.3	2.2	<Null>	<Null>	1950	Water Quality	<Null>

<Null>	<Null>	<Null>	<Null>	<Null>	<Null>	<Null>	<Null>	<Null>	<Null>	Flushed when weigh station line was flushed
<Null>	<Null>	<Null>	<Null>	<Null>	<Null>	<Null>	<Null>	<Null>	<Null>	Flushed when weigh station line was flushed
Blue 3	1013	1041	150	<Null>	2.7	<Null>	<Null>	4200	Water Quality	<Null>
Blue 2	1010	1020	1060	2	3.2	<Null>	<Null>	10600	S. Schueller	<Null>
Blue 2	952	1002	530	0.88	3.2	<Null>	<Null>	5300	S. Schueller	<Null>
Blue 2	935	945	530	2.6	2.9	<Null>	<Null>	5300	S. Schueller	<Null>
Blue 2	919	933	530	<Null>	2.9	<Null>	<Null>	7420	S. Schueller	<Null>
Purple	200	430	350	<Null>	<Null>	<Null>	<Null>	52500	S. Schueller	<Null>
Green	200	300	200	<Null>	<Null>	<Null>	<Null>	12000	S. Schueller	Hwy 84
Brown	200	600	120	<Null>	<Null>	<Null>	<Null>	28800	S. Schueller	Hwy 224
Pear Orchard	200	600	200	<Null>	<Null>	<Null>	<Null>	48000	S. Schueller	Broadway
Pear Orchard	200	430	890	<Null>	<Null>	<Null>	<Null>	133500	S. Schueller	Plant
Pear Orchard	200	300	200	<Null>	<Null>	<Null>	<Null>	12000	S. Schueller	Commerce
Yellow	200	430	200	<Null>	<Null>	<Null>	<Null>	37500	S. Schueller	<Null>
Blue 3	212	233	350	2.1	2.9	<Null>	<Null>	7350	Water Quality	<Null>
Blue 2	121	139	380	2.18	2.6	<Null>	<Null>	6840	S. Schueller	<Null>
Blue 3	118	128	150	2.7	2.9	<Null>	<Null>	1500	Water Quality	<Null>
Blue 2	101	117	380	2.2	2.6	<Null>	<Null>	6080	S. Schueller	<Null>
Blue 3	1248	103	150	3.3	2.9	<Null>	<Null>	2250	Water Quality	<Null>
Blue 2	1238	1255	250	2.3	2.6	<Null>	<Null>	4250	S. Schueller	<Null>
Blue 3	1150	1230	350	0	2.9	<Null>	<Null>	14000	Water Quality	<Null>
Blue 2	1143	1227	200	2.2	2.5	<Null>	<Null>	8800	S. Schueller	<Null>
Blue 2	1123	1133	530	2.4	2.5	<Null>	<Null>	5300	S. Schueller	<Null>
Blue 2	1102	1112	380	2.5	2.5	<Null>	<Null>	3800	S. Schueller	<Null>
Blue 2	1044	1054	250	2.5	2.5	<Null>	<Null>	2500	S. Schueller	<Null>
Blue 3	1023	1037	350	0	3.2	<Null>	<Null>	4900	Water Quality	<Null>
Blue 2	1028	1038	250	2.5	2.5	<Null>	<Null>	2500	S. Schueller	<Null>
Blue 2	1012	1022	380	2.5	2.5	<Null>	<Null>	3800	S. Schueller	<Null>
<Null>	<Null>	<Null>	<Null>	<Null>	<Null>	<Null>	<Null>	<Null>	Water Quality	Couldn't get to. Yard equipment in way
Blue 3	955	1008	300	2.6	3.1	<Null>	<Null>	3900	Water Quality	<Null>
Blue 2	945	1008	380	2.5	2.5	<Null>	<Null>	8740	S. Schueller	<Null>

Blue 3	937	950	300	2.8	3.2	<Null>	<Null>	3900	Water Quality	<Null>
Blue 3	915	930	300	3.3	3.1	<Null>	<Null>	4500	Water Quality	<Null>
Blue 3	857	910	350	2.7	3.7	<Null>	<Null>	4550	Water Quality	<Null>
Blue 3	140	225	75	0	3	<Null>	<Null>	3375	Water Quality	<Null>
Blue 3	110	125	350	2.4	3.3	<Null>	<Null>	5250	Water Quality	<Null>
Blue 3	1250	100	350	0	3.1	<Null>	<Null>	3500	Water Quality	<Null>
Blue 3	1229	1234	400	0	3.2	<Null>	<Null>	2000	Water Quality	<Null>
Blue 3	1132	1210	250	2	3.1	<Null>	<Null>	9500	Water Quality	<Null>
Blue 3	1109	1120	300	2.4	3	<Null>	<Null>	3300	Water Quality	<Null>
Blue 3	1010	1024	150	2.5	3.4	<Null>	<Null>	2100	Water Quality	<Null>
Blue 3	1036	1056	150	3.2	3	<Null>	<Null>	3000	Water Quality	Floods against house
Green	200	600	200	<Null>	<Null>	<Null>	<Null>	48000	S. Schueller	Hwy 62
Blue 3	224	234	200	0	3.2	<Null>	<Null>	2000	Water Quality	<Null>
Blue 3	1251	110	350	0	3.4	<Null>	<Null>	6650	Water Quality	<Null>
Blue 3	1247	132	400	0	3.8	<Null>	<Null>	18000	Water Quality	<Null>
Blue 3	142	200	200	2.8	3.7	<Null>	<Null>	3600	Water Quality	<Null>
Downtown	915	1150	500	0.7	3.7	<Null>	<Null>	77500	Water Quality	<Null>
Downtown	855	1110	500	0	3.7	<Null>	<Null>	67500	Water Quality	<Null>
Pear Orchard	200	430	890	<Null>	<Null>	<Null>	<Null>	133500	S. Schueller	Plant
Brown	200	600	120	<Null>	<Null>	<Null>	<Null>	28800	S. Schueller	Hwy 224
Pear Orchard	200	600	200	<Null>	<Null>	<Null>	<Null>	48000	S. Schueller	Broadway
Blue 3	1254	218	150	0	1.5	<Null>	<Null>	12600	Water Quality	Pulled from blue when it was Rezoned
Blue 2	155	205	530	2.2	2.7	<Null>	<Null>	5300	S. Schueller	<Null>
Blue 2	137	147	530	<Null>	2.7	<Null>	<Null>	5300	S. Schueller	<Null>
Blue 2	126	136	530	2.1	2.7	<Null>	<Null>	5300	S. Schueller	<Null>
Blue 2	1222	122	530	<Null>	2.7	<Null>	<Null>	31800	S. Schueller	<Null>
Blue 3	1232	1252	150	0	2.7	<Null>	<Null>	3000	Water Quality	<Null>
Blue 3	1206	1217	250	2.3	2.7	<Null>	<Null>	2750	Water Quality	<Null>
Blue 2	1149	1159	150	2.09	2.8	<Null>	<Null>	1500	S. Schueller	<Null>
Blue 2	1138	1148	150	2.2	2.8	<Null>	<Null>	1500	S. Schueller	<Null>
Blue 3	1145	1155	250	<Null>	<Null>	<Null>	<Null>	2500	Water Quality	Pipe underground couldn't get a good reading
Blue 3	1132	1137	200	2.4	<Null>	<Null>	<Null>	1250	Water Quality	<Null>

Blue 2	1125	1135	530	<Null>	2.8	<Null>	<Null>	5300	S. Schueller	<Null>
Blue 3	1047	1120	200	2.3	2.7	<Null>	<Null>	6600	Water Quality	<Null>
Blue 2	1110	1120	530	<Null>	2.8	<Null>	<Null>	5300	S. Schueller	<Null>
Blue 2	1055	1105	530	2.3	2.8	<Null>	<Null>	5300	S. Schueller	<Null>
Blue 2	940	1047	530	2.2	2.6	<Null>	<Null>	35510	S. Schueller	<Null>
Blue 3	1017	1037	100	3	2.8	<Null>	<Null>	2000	Water Quality	<Null>
Blue 2	<Null>	<Null>	<Null>	<Null>	2.4	<Null>	<Null>	<Null>	S. Schueller	CL2 is good
Blue 3	915	925	150	2.7	2.5	<Null>	<Null>	1500	Water Quality	<Null>
Purple	200	430	350	<Null>	<Null>	<Null>	<Null>	52500	S. Schueller	<Null>
Green	200	300	200	<Null>	<Null>	<Null>	<Null>	12000	S. Schueller	Hwy 84
Brown	200	600	120	<Null>	<Null>	<Null>	<Null>	28800	S. Schueller	Hwy 224
Pear Orchard	200	600	200	<Null>	<Null>	<Null>	<Null>	48000	S. Schueller	Broadway
Pear Orchard	200	430	890	<Null>	<Null>	<Null>	<Null>	133500	S. Schueller	Plant
Pear Orchard	200	300	200	<Null>	<Null>	<Null>	<Null>	12000	S. Schueller	Commerce
Yellow	200	430	250	<Null>	<Null>	<Null>	<Null>	37500	S. Schueller	<Null>
Blue 3	100	141	200	0	2.4	<Null>	<Null>	8200	Water Quality	<Null>
Blue 3	1223	1248	350	0.9	2.4	<Null>	<Null>	8750	Water Quality	<Null>
Blue 3	1112	1205	350	0	2.5	<Null>	<Null>	18550	Water Quality	<Null>
Blue 3	1048	1100	150	0	2.7	<Null>	<Null>	1800	Water Quality	<Null>
Blue 3	1036	1041	500	<Null>	3	<Null>	<Null>	2500	Water Quality	<Null>
Blue 3	1022	1032	500	<Null>	3	<Null>	<Null>	5000	Water Quality	<Null>
Blue 2	952	1025	530	0.55	2.5	<Null>	<Null>	17490	S. Schueller	<Null>
Blue 3	958	1016	500	3	3	<Null>	<Null>	9000	Water Quality	<Null>
Blue 3	937	950	150	3.3	3.1	<Null>	<Null>	1950	Water Quality	<Null>
Blue 2	934	944	530	2.3	2.8	<Null>	<Null>	5300	S. Schueller	<Null>
Blue 2	919	929	530	2.8	2.8	<Null>	<Null>	5300	S. Schueller	<Null>
Blue 3	912	926	400	<Null>	3	<Null>	<Null>	5600	Water Quality	<Null>
Blue 2	<Null>	<Null>	<Null>	<Null>	2.2	<Null>	<Null>	<Null>	S. Schueller	CL2 looks good
Green	200	600	200	<Null>	<Null>	<Null>	<Null>	48000	S. Schueller	Hwy 62
<Null>	10:00	14:30	250	<Null>	2.6	<Null>	<Null>	67500	<Null>	<Null>
<Null>	14:00	14:30	250	<Null>	2.9	<Null>	<Null>	7500	<Null>	<Null>
Pear Orchard	200	430	890	<Null>	<Null>	<Null>	<Null>	133500	S. Schueller	Plant
Brown	200	600	120	<Null>	<Null>	<Null>	<Null>	28800	S. Schueller	Hwy 224
Pear Orchard	200	600	200	<Null>	<Null>	<Null>	<Null>	48000	S. Schueller	Broadway

Blue 1	8:00	4:00	80	<Null>	<Null>	<Null>	<Null>	38400	Other	<Null>
Blue 3	5:00	7:00	750	<Null>	<Null>	<Null>	<Null>	90000	Other	<Null>
Purple	200	430	350	<Null>	<Null>	<Null>	<Null>	52500	S. Schueller	<Null>
Green	200	300	200	<Null>	<Null>	<Null>	<Null>	12000	S. Schueller	Hwy 84
Brown	200	600	120	<Null>	<Null>	<Null>	<Null>	28800	S. Schueller	Hwy 224
Pear Orchard	200	600	200	<Null>	<Null>	<Null>	<Null>	48000	S. Schueller	Broadway
Pear Orchard	200	430	890	<Null>	<Null>	<Null>	<Null>	133500	S. Schueller	Plant
Pear Orchard	200	300	200	<Null>	<Null>	<Null>	<Null>	12000	S. Schueller	Commerce
Yellow	200	430	250	<Null>	<Null>	<Null>	<Null>	37500	S. Schueller	<Null>
Blue 2	920	1144	150	2.1	2.7	<Null>	<Null>	21600	S. Schueller	<Null>
Blue 2	200	210	150	1.05	2.6	<Null>	<Null>	1500	S. Schueller	<Null>
Blue 3	155	203	150	2.9	3	<Null>	<Null>	1200	Water Quality	<Null>
Blue 2	143	153	530	2.19	2.7	<Null>	<Null>	5300	S. Schueller	<Null>
Blue 3	142	150	150	3.1	3	<Null>	<Null>	1200	Water Quality	<Null>
Blue 2	130	140	530	2.3	2.8	<Null>	<Null>	5300	S. Schueller	<Null>
Blue 3	132	138	250	2.7	3	<Null>	<Null>	1500	Water Quality	<Null>
Blue 3	112	126	250	3.1	3	<Null>	<Null>	3500	Water Quality	<Null>
Blue 2	116	126	530	2.2	2.7	<Null>	<Null>	5300	S. Schueller	<Null>
Blue 2	104	114	530	2.5	2.7	<Null>	<Null>	5300	S. Schueller	<Null>
Blue 3	1250	102	250	2.4	3	<Null>	<Null>	3000	Water Quality	<Null>
Blue 2	1250	100	530	2.3	2.7	<Null>	<Null>	5300	S. Schueller	<Null>
Blue 3	1226	1236	600	2.3	3	<Null>	<Null>	6000	Water Quality	<Null>
Blue 3	1217	1220	600	2.6	<Null>	<Null>	<Null>	1800	Water Quality	Floods against house
Blue 3	1146	1210	600	2.6	3	<Null>	<Null>	14400	Water Quality	<Null>
Blue 2	1136	1153	530	1.66	2.7	<Null>	<Null>	9010	S. Schueller	<Null>
Blue 3	1128	1140	600	2.6	3.4	<Null>	<Null>	7200	Water Quality	<Null>
Blue 2	1120	1130	300	2.7	2.7	<Null>	<Null>	3000	S. Schueller	<Null>
Blue 2	1105	1115	300	2.11	2.8	<Null>	<Null>	3000	S. Schueller	<Null>
Blue 2	1054	1104	300	2.3	2.7	<Null>	<Null>	3000	S. Schueller	<Null>
Blue 2	1040	1050	300	1.87	2.7	<Null>	<Null>	3000	S. Schueller	<Null>
Blue 2	1029	1039	300	2	2.7	<Null>	<Null>	3000	S. Schueller	<Null>
Blue 3	1012	1028	450	1.8	3.4	<Null>	<Null>	7200	Water Quality	<Null>
Blue 2	1017	1027	300	2.2	2.7	<Null>	<Null>	3000	S. Schueller	<Null>
Blue 2	1007	1017	300	2.2	2.7	<Null>	<Null>	3000	S. Schueller	<Null>

Blue 3	932	943	600	2.7	3.4	<Null>	<Null>	6600	Water Quality	<Null>
South End	855	932	250	<Null>	2.4	<Null>	<Null>	9250	S. Schueller	Air
Green	200	600	200	<Null>	<Null>	<Null>	<Null>	48000	S. Schueller	Hwy 62
Blue 3	210	222	400	3.3	3.4	<Null>	<Null>	4800	Water Quality	<Null>
Blue 3	152	202	150	3.3	3.4	<Null>	<Null>	1500	Water Quality	<Null>
Blue 3	130	135	600	3.2	3.4	<Null>	<Null>	3000	Water Quality	<Null>
Blue 3	115	125	600	3.4	3.4	<Null>	<Null>	6000	Water Quality	<Null>
Blue 3	1256	106	600	3.1	3.3	<Null>	<Null>	6000	Water Quality	<Null>
Blue 3	1220	1245	400	3.2	3.1	<Null>	<Null>	10000	Water Quality	<Null>
Blue 3	1202	1215	350	3.1	2.7	<Null>	<Null>	4550	Water Quality	<Null>
Blue 3	1140	1156	200	3.4	3.4	<Null>	<Null>	3200	Water Quality	<Null>
Blue 3	1050	1122	300	0	3.2	<Null>	<Null>	9600	Water Quality	<Null>

Did not flush. Homeowner is building a new building beside the house.

Blue 3	<Null>	<Null>	<Null>	<Null>	<Null>	<Null>	<Null>	<Null>	Water Quality	Materials & tools are on ground
Blue 3	1016	1029	200	3	3.4	<Null>	<Null>	2600	Water Quality	<Null>
Blue 3	956	1010	200	3.4	3.5	<Null>	<Null>	2800	Water Quality	<Null>
Blue 3	935	948	200	2	3.8	<Null>	<Null>	2600	Water Quality	<Null>
Downtown	8:00	5:00	325	<Null>	<Null>	<Null>	<Null>	175500	Other	<Null>
Pear Orchard	200	430	890	<Null>	<Null>	<Null>	<Null>	133500	S. Schueller	Plant
South End	5:30	9:00	550	<Null>	<Null>	<Null>	<Null>	115500	Other	<Null>
Brown	200	600	120	<Null>	<Null>	<Null>	<Null>	28800	S. Schueller	Hwy 224
Pear Orchard	200	600	200	<Null>	<Null>	<Null>	<Null>	48000	S. Schueller	Broadway
Blue 3	5:45	8:00	750	<Null>	<Null>	<Null>	<Null>	101250	Other	<Null>
Blue 3	145	147	500	2.7	<Null>	<Null>	<Null>	1000	Water Quality	<Null>
Blue 3	1248	137	400	1.1	2.8	<Null>	<Null>	19600	Water Quality	<Null>
Blue 3	1220	1240	200	2.5	3.6	<Null>	<Null>	4000	Water Quality	<Null>
Purple	200	430	350	<Null>	<Null>	<Null>	<Null>	52500	S. Schueller	<Null>
Green	200	300	200	<Null>	<Null>	<Null>	<Null>	12000	S. Schueller	Hwy 84
Brown	200	600	120	<Null>	<Null>	<Null>	<Null>	28800	S. Schueller	Hwy 224
Pear Orchard	200	600	200	<Null>	<Null>	<Null>	<Null>	48000	S. Schueller	Broadway
Pear Orchard	200	430	890	<Null>	<Null>	<Null>	<Null>	133500	S. Schueller	Plant
Pear Orchard	200	300	200	<Null>	<Null>	<Null>	<Null>	12000	S. Schueller	Commerce

Yellow	200	430	250	<Null>	<Null>	<Null>	<Null>	37500	S. Schueller	<Null>
Blue 1	1120	1150	600	<Null>	3.3	<Null>	<Null>	18000	Water Quality	<Null>
Downtown	8:00	10:00	550	<Null>	<Null>	<Null>	<Null>	66000	Other	<Null>
Pear Orchard	200	430	890	<Null>	<Null>	<Null>	<Null>	133500	S. Schueller	Plant
Blue 3	205	218	200	2.4	3	<Null>	<Null>	2600	Water Quality	<Null>
Blue 3	132	158	150	2.7	3.4	<Null>	<Null>	3900	Water Quality	<Null>
Blue 3	1208	125	200	2.9	3	<Null>	<Null>	3400	Water Quality	<Null>
Blue 3	1243	102	200	2.7	3	<Null>	<Null>	3800	Water Quality	<Null>
Blue 3	<Null>	<Null>	<Null>	<Null>	<Null>	<Null>	<Null>	<Null>	Water Quality	Couldn't get valve open
Blue 3	1200	1203	200	3	<Null>	<Null>	<Null>	600	Water Quality	<Null>
Blue 3	1142	1153	200	2.3	3.2	<Null>	<Null>	2200	Water Quality	<Null>
Blue 3	1122	1133	150	3.4	3.4	<Null>	<Null>	3150	Water Quality	<Null>
Blue 3	1100	1112	150	3.3	3.3	<Null>	<Null>	3300	Water Quality	<Null>
Blue 3	1007	1017	200	3.4	3.4	<Null>	<Null>	2000	Water Quality	<Null>
Blue 3	<Null>	<Null>	150	<Null>	3	<Null>	<Null>	750	Water Quality	5 min
Blue 3	<Null>	<Null>	150	<Null>	2.9	<Null>	<Null>	750	Water Quality	5 min
Blue 3	920	930	150	2.7	2.9	<Null>	<Null>	1500	Water Quality	<Null>
Brown	200	600	120	<Null>	<Null>	<Null>	<Null>	28800	S. Schueller	Hwy 224
Pear Orchard	200	600	200	<Null>	<Null>	<Null>	<Null>	48000	S. Schueller	Broadway
Blue 3	140	152	150	2.4	2.4	<Null>	<Null>	1800	Water Quality	<Null>
Blue 3	1227	1246	150	0.3	2.9	<Null>	<Null>	2850	Water Quality	<Null>
Blue 3	1155	1210	150	2.3	2.7	<Null>	<Null>	2250	Water Quality	<Null>
Blue 3	1135	1145	150	2.9	2.8	<Null>	<Null>	1500	Water Quality	<Null>
Blue 2	915	1100	280	1	2.8	<Null>	<Null>	39900	S. Schueller	<Null>
Purple	200	430	350	<Null>	<Null>	<Null>	<Null>	52500	S. Schueller	<Null>
Green	200	300	200	<Null>	1.66	<Null>	<Null>	12000	S. Schueller	Hwy 84
Brown	200	600	120	<Null>	<Null>	<Null>	<Null>	28800	S. Schueller	Hwy 224
Pear Orchard	200	430	890	<Null>	<Null>	<Null>	<Null>	133500	S. Schueller	Plant
Pear Orchard	200	600	200	<Null>	<Null>	<Null>	<Null>	48000	S. Schueller	Broadway
Pear Orchard	200	300	200	<Null>	1.6	<Null>	<Null>	12000	S. Schueller	Commerce
Yellow	200	430	200	<Null>	2	<Null>	<Null>	37500	S. Schueller	<Null>
<Null>	<Null>	<Null>	<Null>	<Null>	<Null>	<Null>	<Null>	<Null>	Water Quality	Couldn't get on valve. Water moving slow in valve box
Blue 3	1250	1252	150	2.9	<Null>	<Null>	<Null>	300	Water Quality	<Null>

Blue 3	1240	1242	150	3	<Null>	<Null>	<Null>	300	Water Quality	<Null>
Blue 3	1216	1226	350	2	3	<Null>	<Null>	3500	Water Quality	No hose, blowoff pipe broke underground
Blue 3	<Null>	<Null>	<Null>	<Null>	<Null>	<Null>	<Null>	<Null>	Water Quality	Could not flush. B/O pipe is broke underground & blowing the ground up
Blue 3	1125	1140	350	3.4	3.1	<Null>	<Null>	5250	Water Quality	<Null>
Green	200	600	200	<Null>	1.9	<Null>	<Null>	48000	S. Schueller	Hwy 62
Blue 2	1222	150	530	<Null>	2.7	<Null>	<Null>	46640	S. Schueller	<Null>
Pear Orchard	135	145	700	2.6	2.7	<Null>	<Null>	7000	Water Quality	<Null>
Pear Orchard	118	123	550	2.9	<Null>	<Null>	<Null>	2750	Water Quality	<Null>
Pear Orchard	1244	108	750	0.6	2.7	<Null>	<Null>	18000	Water Quality	<Null>
Blue 2	1150	1212	200	1.91	2.3	<Null>	<Null>	4400	S. Schueller	<Null>
Pear Orchard	1158	1203	850	1.8	2.4	<Null>	<Null>	4250	Water Quality	<Null>
Pear Orchard	1144	1155	800	2.4	<Null>	<Null>	<Null>	8000	Water Quality	<Null>
Blue 2	1125	1135	200	2.1	2.3	<Null>	<Null>	2000	S. Schueller	<Null>
Blue 2	1038	1121	200	2	2.3	<Null>	<Null>	8600	S. Schueller	<Null>
Pear Orchard	1035	1045	900	2.7	<Null>	<Null>	<Null>	9000	Water Quality	<Null>
Blue 2	1000	1030	400	2.2	2.8	<Null>	<Null>	12000	S. Schueller	<Null>
Pear Orchard	1010	1017	750	2.7	2.7	<Null>	<Null>	5250	Water Quality	<Null>
Pear Orchard	957	1002	900	0	2.6	<Null>	<Null>	4500	Water Quality	<Null>
Blue 2	910	951	400	0.88	2.8	<Null>	<Null>	16400	S. Schueller	<Null>
Pear Orchard	934	944	530	2.7	2.7	<Null>	<Null>	5300	Water Quality	<Null>
Pear Orchard	920	925	600	2.7	2.9	<Null>	<Null>	3000	Water Quality	<Null>
Pear Orchard	200	430	890	<Null>	<Null>	<Null>	<Null>	133500	S. Schueller	Plant
Blue 2	<Null>	<Null>	<Null>	<Null>	<Null>	<Null>	<Null>	<Null>	S. Schueller	Dirt work all around the F.H.
Blue 2	<Null>	<Null>	<Null>	<Null>	<Null>	<Null>	<Null>	<Null>	S. Schueller	Building houses. No flushing
Blue 2	203	213	530	1.22	2.8	<Null>	<Null>	5300	S. Schueller	<Null>
Blue 2	110	200	530	2.5	2.8	<Null>	<Null>	26500	S. Schueller	<Null>
Pear Orchard	108	118	600	0	2.6	<Null>	<Null>	6000	Water Quality	<Null>
Blue 2	1245	106	530	2.18	2.8	<Null>	<Null>	11130	S. Schueller	<Null>
Pear Orchard	1250	101	600	1.3	2.6	<Null>	<Null>	6600	Water Quality	<Null>
Blue 2	1230	1240	530	2.2	2.8	<Null>	<Null>	5300	S. Schueller	<Null>
Blue 2	1214	1224	530	2.3	2.8	<Null>	<Null>	5300	S. Schueller	<Null>

Blue 2	1145	1208	530	2.7	2.8	<Null>	<Null>	12190	S. Schueller	<Null>
Pear Orchard	1125	1135	630	1.5	2.4	<Null>	<Null>	6300	Water Quality	<Null>
Blue 2	1100	1137	380	<Null>	3.1	<Null>	<Null>	14060	S. Schueller	<Null>
Blue 2	<Null>	<Null>	<Null>	<Null>	<Null>	<Null>	<Null>	<Null>	S. Schueller	Valve box is covered up. No flushing Building house. Dirt work going on. No flushing at this time
Blue 2	<Null>	<Null>	<Null>	<Null>	<Null>	<Null>	<Null>	<Null>	S. Schueller	
Blue 2	1022	1032	650	2.2	3.1	<Null>	<Null>	6500	S. Schueller	<Null>
Blue 2	1007	1020	650	1.88	3.1	<Null>	<Null>	8450	S. Schueller	<Null>
Blue 2	930	1104	400	2.2	3.1	<Null>	<Null>	13600	S. Schueller	<Null>
Blue 2	236	246	530	1.5	3.1	<Null>	<Null>	5300	S. Schueller	<Null>
Blue 2	224	234	530	1.55	3.1	<Null>	<Null>	5300	S. Schueller	<Null>
Brown	200	600	120	<Null>	2.5	<Null>	<Null>	28800	S. Schueller	Hwy 224
Pear Orchard	200	600	200	<Null>	0.52	<Null>	<Null>	48000	S. Schueller	Broadway
Blue 2	211	221	340	2.5	3.1	<Null>	<Null>	3400	S. Schueller	<Null>
Pear Orchard	200	212	500	2.4	2.4	<Null>	<Null>	6000	Water Quality	<Null>
Blue 2	158	208	340	2.3	3.1	<Null>	<Null>	3400	S. Schueller	<Null>
Blue 2	145	155	530	2.7	2.9	<Null>	<Null>	5300	S. Schueller	<Null>
Blue 2	133	143	530	2.9	2.9	<Null>	<Null>	5300	S. Schueller	<Null>
Pear Orchard	115	126	350	3.2	2.6	<Null>	<Null>	3850	Water Quality	<Null>
Blue 2	1253	103	530	1.87	2.8	<Null>	<Null>	5300	S. Schueller	<Null>
Blue 2	1234	1250	530	2.18	1250	<Null>	<Null>	8480	S. Schueller	<Null>
Blue 2	<Null>	<Null>	<Null>	<Null>	<Null>	<Null>	<Null>	<Null>	S. Schueller	Dirt work going on
Pear Orchard	<Null>	<Null>	<Null>	<Null>	2.4	<Null>	<Null>	<Null>	Water Quality	<Null>
Pear Orchard	<Null>	<Null>	<Null>	<Null>	2.3	<Null>	<Null>	<Null>	Water Quality	<Null>
Pear Orchard	1218	1234	500	2.3	2.4	<Null>	<Null>	8000	Water Quality	<Null>
Blue 2	1204	1224	530	2.08	3.2	<Null>	<Null>	10600	S. Schueller	<Null>
Pear Orchard	1148	1204	500	0	2.3	<Null>	<Null>	8000	Water Quality	<Null>
Blue 2	1130	1200	530	2.2	3.2	<Null>	<Null>	15900	S. Schueller	<Null>
Pear Orchard	1130	1140	500	1.6	2.5	<Null>	<Null>	5000	Water Quality	<Null>
Pear Orchard	1050	1100	530	1.8	2.4	<Null>	<Null>	5300	Water Quality	<Null>
Blue 2	1057	1058	250	<Null>	2.7	<Null>	<Null>	250	S. Schueller	No flushing needed
Blue 2	1045	1050	250	<Null>	2.7	<Null>	<Null>	1250	S. Schueller	No flushing needed
Blue 2	1025	1038	380	<Null>	2.9	<Null>	<Null>	4940	S. Schueller	<Null>

Pear Orchard	1002	1017	500	0	2.9	<Null>	<Null>	7500	Water Quality	<Null>
Pear Orchard	938	953	500	1.8	2.4	<Null>	<Null>	7500	Water Quality	<Null>
Pear Orchard	922	927	500	0	1.9	<Null>	<Null>	2500	Water Quality	Flooding electric plug
Pear Orchard	846	856	500	2.9	2.4	<Null>	<Null>	5000	<Null>	<Null>
Pear Orchard	200	430	890	<Null>	<Null>	<Null>	<Null>	133500	S. Schueller	Plant
Green	900	100	200	<Null>	<Null>	<Null>	<Null>	48000	S. Schueller	Hwy 62
Pear Orchard	222	240	500	1.4	3	<Null>	<Null>	9000	Water Quality	<Null>
Blue 2	9:15	3:15	425	<Null>	<Null>	<Null>	<Null>	153000	Other	<Null>
Pear Orchard	210	215	350	2.6	2.7	<Null>	<Null>	1750	Water Quality	<Null>
Blue 3	100	217	530	0.85	2.8	<Null>	<Null>	40810	S. Schueller	<Null>
<Null>	<Null>	<Null>	<Null>	<Null>	<Null>	<Null>	<Null>	<Null>	Water Quality	Blow off not located
Pear Orchard	109	112	550	0	2.6	<Null>	<Null>	1650	Water Quality	<Null>
Pear Orchard	1245	104	650	0	2.7	<Null>	<Null>	12350	Water Quality	<Null>
Pear Orchard	1135	1152	300	0.9	2.8	<Null>	<Null>	5100	Water Quality	<Null>
Blue 2	1115	1125	380	2.01	2.5	<Null>	<Null>	3800	S. Schueller	<Null>
Downtown	1042	1112	500	2.8	3	<Null>	<Null>	15000	Water Quality	Floods yard & against house at 809
Blue 2	1034	1110	530	2.2	2.5	<Null>	<Null>	5300	S. Schueller	<Null>
Blue 2	1034	1044	380	1.79	2.9	<Null>	<Null>	3800	S. Schueller	<Null>
Blue 2	1008	1028	530	<Null>	2.9	<Null>	<Null>	10600	S. Schueller	<Null>
Blue 2	943	957	530	2	3	<Null>	<Null>	7420	S. Schueller	<Null>
Pear Orchard	200	600	200	<Null>	<Null>	<Null>	<Null>	48000	S. Schueller	Broadway
Brown	200	600	120	<Null>	<Null>	<Null>	<Null>	28800	S. Schueller	Hwy 224
Brown	200	600	120	<Null>	<Null>	<Null>	<Null>	28800	S. Schueller	Hwy 224
Blue 2	128	245	400	0.58	3	<Null>	<Null>	30800	S. Schueller	<Null>
Pear Orchard	153	203	500	2.1	2.7	<Null>	<Null>	5000	Water Quality	<Null>
Pear Orchard	139	150	500	1.7	2.7	<Null>	<Null>	5500	Water Quality	<Null>
Pear Orchard	125	135	500	2.1	2.7	<Null>	<Null>	5000	Water Quality	<Null>
Blue 2	106	124	400	1.98	2.7	<Null>	<Null>	7200	S. Schueller	<Null>
Pear Orchard	107	120	500	2.5	2.7	<Null>	<Null>	6500	Water Quality	<Null>
Blue 2	1225	100	550	2.04	3	<Null>	<Null>	19250	S. Schueller	<Null>
Pear Orchard	1225	1235	350	1.7	2.6	<Null>	<Null>	3500	Water Quality	<Null>
Blue 2	1200	1220	200	<Null>	4000	<Null>	<Null>	4000	S. Schueller	Dirty at start
Pear Orchard	1203	1218	500	0.3	2.6	<Null>	<Null>	7500	Water Quality	<Null>
Blue 2	<Null>	<Null>	<Null>	<Null>	<Null>	<Null>	<Null>	1036800	Other	<Null>

Pear Orchard	1133	1145	150	1.6	2.6	<Null>	<Null>	1800	Water Quality	<Null>
										Blowoff was on. No flushing needed.
Blue 2	<Null>	<Null>	15	<Null>	3.1	<Null>	<Null>	<Null>	S. Schueller	Called Trevor
Pear Orchard	1118	1128	150	2.6	3	<Null>	<Null>	1500	Water Quality	<Null>
Blue 2	1039	1117	150	0.73	3.1	<Null>	<Null>	5700	S. Schueller	<Null>
Blue 2	1005	1015	300	2.2	2.7	<Null>	<Null>	3000	S. Schueller	<Null>
Blue 2	<Null>	<Null>	<Null>	<Null>	<Null>	<Null>	<Null>	<Null>	S. Schueller	Line is off
<Null>	10:30	15:30	250	<Null>	<Null>	<Null>	<Null>	75000	Other	<Null>
Blue 2	115	155	150	<Null>	2.5	<Null>	<Null>	6000	S. Schueller	<Null>
Pear Orchard	120	125	350	2.6	2.6	<Null>	<Null>	1750	Water Quality	<Null>
<Null>	<Null>	<Null>	<Null>	<Null>	<Null>	<Null>	<Null>	<Null>	Water Quality	Couldn't find
Blue 2	920	105	100	<Null>	2.7	<Null>	<Null>	22500	S. Schueller	<Null>
<Null>	<Null>	<Null>	<Null>	<Null>	<Null>	<Null>	<Null>	<Null>	Water Quality	B/O not there
Pear Orchard	1240	1252	350	2.2	2.3	<Null>	<Null>	4200	Water Quality	<Null>
Blue 2	1230	1250	200	2	3	<Null>	<Null>	4000	S. Schueller	<Null>
Pear Orchard	1217	1231	500	1.1	2.6	<Null>	<Null>	7000	Water Quality	<Null>
Blue 2	1200	1224	200	0.79	2.8	<Null>	<Null>	4800	S. Schueller	<Null>
Blue 2	1131	1148	200	1.74	3	<Null>	<Null>	3400	S. Schueller	<Null>
Pear Orchard	1108	1132	750	0.1	2.2	<Null>	<Null>	18000	Water Quality	<Null>
Pear Orchard	1035	1058	650	0.9	1.9	<Null>	<Null>	14950	Water Quality	<Null>
Blue 2	1032	1048	300	2.2	3	<Null>	<Null>	4800	S. Schueller	<Null>
Blue 2	835	220	1400	2.4	3.2	<Null>	<Null>	483000	Water Quality	<Null>
Blue 2	120	207	380	<Null>	2.9	<Null>	<Null>	17860	S. Schueller	<Null>
Blue 2	105	115	150	0.59	2.4	<Null>	<Null>	1500	S. Schueller	<Null>
Blue 2	1250	100	400	1.2	2.7	<Null>	<Null>	4000	S. Schueller	<Null>
Blue 2	1150	1234	250	<Null>	2.8	<Null>	<Null>	11000	S. Schueller	<Null>
Blue 2	1109	1144	350	0.88	2.7	<Null>	<Null>	12250	S. Schueller	<Null>
Blue 2	1055	1105	380	2	2.7	<Null>	<Null>	3800	S. Schueller	<Null>
Blue 2	1020	1050	380	1.72	2.7	<Null>	<Null>	11400	S. Schueller	<Null>
Blue 2	942	1015	2.8	<Null>	2.8	<Null>	<Null>	12540	S. Schueller	<Null>
Blue 2	930	940	380	0.55	2.8	<Null>	<Null>	3800	S. Schueller	Water run to the house and around
Pear Orchard	200	430	890	<Null>	<Null>	<Null>	<Null>	133500	S. Schueller	Plant
Pear Orchard	200	600	200	<Null>	<Null>	<Null>	<Null>	48000	S. Schueller	Broadway
Blue 2	214	238	380	1.96	2.8	<Null>	<Null>	9120	S. Schueller	<Null>

Blue 2	152	209	380	1.7	2.8	<Null>	<Null>	6460	S. Schueller	<Null>
Blue 2	140	150	380	2.06	2.7	<Null>	<Null>	3800	S. Schueller	<Null>
Blue 2	118	136	380	1.99	2.7	<Null>	<Null>	6840	S. Schueller	<Null>
Blue 2	1252	113	380	2.09	2.8	<Null>	<Null>	7980	S. Schueller	<Null>
Blue 2	1236	1248	380	1.88	2.7	<Null>	<Null>	4560	S. Schueller	<Null>
Blue 2	1207	1233	380	0.54	2.7	<Null>	<Null>	9880	S. Schueller	<Null>
Blue 2	1100	1204	380	0.79	2.7	<Null>	<Null>	24320	S. Schueller	<Null>
Blue 2	1002	1027	380	0.66	2.5	<Null>	<Null>	9500	S. Schueller	<Null>
Blue 2	923	955	380	1.4	2.5	<Null>	<Null>	12160	S. Schueller	<Null>
Pear Orchard	200	430	890	<Null>	<Null>	<Null>	<Null>	133500	S. Schueller	Plant
Blue 2	1013	245	1060	2.8	2.5	<Null>	<Null>	288320	Water Quality	<Null>
Yellow	935	215	<Null>	2.4	2.9	<Null>	<Null>	45750	Water Quality	<Null>
Blue 2	1217	137	380	<Null>	2.4	<Null>	<Null>	30400	S. Schueller	<Null>
Blue 2	1153	1213	380	1.77	2.4	<Null>	<Null>	7600	S. Schueller	<Null>
										Couldn't get on the valve. Valve is at 45 degrees. Very hard to get on it. Harder to turn off
Blue 2	<Null>	<Null>	<Null>	<Null>	<Null>	<Null>	<Null>	<Null>	S. Schueller	<Null>
Blue 2	950	1050	250	<Null>	2.5	<Null>	<Null>	15000	S. Schueller	<Null>
Brown	200	600	120	<Null>	<Null>	<Null>	<Null>	28800	S. Schueller	Hwy 224
Pear Orchard	200	600	200	<Null>	<Null>	<Null>	<Null>	48000	S. Schueller	Broadway
Blue 3	1000	300	1000	2.4	3	<Null>	<Null>	300000	Water Quality	<Null>
Blue 3	940	230	350	2.4	3	<Null>	<Null>	101500	Water Quality	<Null>
Blue 2	1142	1257	380	<Null>	2.5	<Null>	<Null>	28500	S. Schueller	<Null>
Blue 2	1100	1140	380	<Null>	2.4	<Null>	<Null>	15200	S. Schueller	<Null>
Blue 2	937	1058	380	<Null>	2.4	<Null>	<Null>	30870	S. Schueller	<Null>
Blue 3	1030	250	<Null>	2.3	2.7	<Null>	<Null>	234800	Water Quality	<Null>
Blue 1	208	250	380	0.87	3.3	<Null>	<Null>	15960	S. Schueller	<Null>
Downtown	8:00am 1/10/22	8:00am 1/11/23	850	<Null>	<Null>	<Null>	<Null>	1224000	Other	<Null>
Green	<Null>	<Null>	<Null>	<Null>	<Null>	<Null>	<Null>	50000	S. Schueller	<Null>
Pear Orchard	200	430	890	<Null>	<Null>	<Null>	<Null>	133500	S. Schueller	Plant
Red	3:30	6:30	450	<Null>	<Null>	<Null>	<Null>	81000	Other	<Null>
Brown	200	600	120	<Null>	<Null>	<Null>	<Null>	28800	S. Schueller	Hwy 224
Pear Orchard	200	600	200	<Null>	<Null>	<Null>	<Null>	48000	S. Schueller	Broadway
Pear Orchard	200	430	890	<Null>	<Null>	<Null>	<Null>	133500	S. Schueller	Plant

Pear Orchard	200	430	890	<Null>	<Null>	<Null>	<Null>	133500	S. Schueller	Plant
Brown	200	600	120	<Null>	<Null>	<Null>	<Null>	28800	S. Schueller	Hwy 224
Pear Orchard	200	600	200	<Null>	<Null>	<Null>	<Null>	48000	S. Schueller	Broadway
Pear Orchard	200	430	890	<Null>	<Null>	<Null>	<Null>	133500	S. Schueller	Plant
Blue 3	140	250	150	1.98	2.3	<Null>	<Null>	10500	S. Schueller	<Null>
Blue 3	1131	1150	200	<Null>	2.5	<Null>	<Null>	3800	S. Schueller	<Null>
Green	1038	1048	200	2.05	2.8	<Null>	<Null>	2000	S. Schueller	<Null>
Blue 3	<Null>	<Null>	<Null>	<Null>	<Null>	<Null>	<Null>	625000	Maintenance	<Null>
Red	1115	1125	250	2.8	3.5	<Null>	<Null>	2500	Water Quality	<Null>
Red	108	132	200	2.7	3.6	<Null>	<Null>	4000	Water Quality	<Null>
Downtown	11:30	1:30	450	<Null>	<Null>	<Null>	<Null>	54000	Other	<Null>
Red	<Null>	<Null>	<Null>	<Null>	<Null>	<Null>	<Null>	<Null>	Water Quality	Under water
Red	1155	1235	350	0	3.6	<Null>	<Null>	14000	Water Quality	<Null>
Green	116	156	350	<Null>	2.8	<Null>	<Null>	14000	S. Schueller	<Null>
Red	1250	143	350	0	3.6	<Null>	<Null>	18550	Water Quality	<Null>
South End	1043	1133	250	<Null>	2.5	<Null>	<Null>	12500	S. Schueller	<Null>
Blue 3	959	1029	200	<Null>	2.8	<Null>	<Null>	6000	S. Schueller	<Null>
Pear Orchard	200	600	200	<Null>	<Null>	<Null>	<Null>	48000	S. Schueller	Broadway

HARDIN COUNTY WATER DISTRICT NO. 2

Case No. 2023-00247

Response to Commission Staff's Post-Hearing Request for Information

Question No. 2

Responding Witness: Shaun Youravich

Q-2. Provide a copy of Hardin District No. 2's Board of Commissioner meeting minutes for 2023.

A-2. See Attachment PH-2 for the Minutes of Hardin District No. 2's Board of Commissioner meetings conducted in 2023.

Attachment PH-2
2023 Board of Commissioners
Meeting Minutes

**MINUTES OF THE
HARDIN COUNTY WATER DISTRICT NO. 2
BOARD OF COMMISSIONERS' MEETING**

January 17, 2023

The Board of Commissioners of Hardin County Water District No. 2 held its regular monthly meeting on January 17, 2023 at 4:00 p.m. at the Customer Service Center, 1951 West Park Road, Elizabethtown, Kentucky. Present were Commissioners Mike Bell, Tim Davis, Steve Smith, and Cordell Tabb. Also present were Shaun Youravich, Mandy Isham, Forrest Pollock, and Damon Talley. Chairman Bell declared that a quorum was present and called the meeting to order.

VISITORS

There were no visitors present.

SPECIAL RECOGNITION

Chairman Bell congratulated Forrest Pollock for passing the required exam and becoming a Certified Class II Wastewater Collection System Operator.

MINUTES & FINANCIAL REPORT

The Minutes of the December 20, 2022 Board meeting were reviewed. Motion was made by Commissioner Tabb and seconded by Commissioner Smith to approve the Minutes as prepared. Motion carried unanimously.

The Financial Report for the month of December was reviewed. Motion was made by Commissioner Davis and seconded by Commissioner Tabb to accept the Financial Report as presented and to authorize payment of the bills that are due and payable at this time. Motion carried unanimously. The Commissioners also reviewed the status of the District's various investment accounts and the long-term debt payment requirements.

REPORTS

- 1. Blue Oval Project.** General Manager Youravich presented a status report

on the Blue Oval Project.

2. **Departmental Reports.** General Manager Youravich presented the Departmental Reports, including public outreach programs conducted by the District.
3. **Project Reports.** Forrest Pollock presented a written status report on various small projects which the District is constructing “in house.”

OLD BUSINESS

1. **Waterline Materials for the BlueOval SK and KCTCS Waterline Extension Bid Award.** The Commissioners reviewed the Bid Tabulation – Schedule C for the materials to be used by the District in installing the BlueOval SK (BOSK) and KCTCS Waterline Extension Project. Based upon recommendation of District Staff, motion was made by Commissioner Tabb and seconded by Commissioner Smith to take the following actions:

- a) To accept the recommendations of District Staff concerning the best evaluated bid for each item of materials as shown in the Base Bid portion of the Bid Tabulation – Schedule C;
- b) To award the bid for each particular item to the vendor submitting the best evaluated bid for that item as shown in the Base Bid portion of the Bid Tabulation – Schedule C;
- c) To declare the Alternate A Bid submitted by Core & Main to be the best evaluated bid and to award the Alternate A bid to Core & Main;
- d) To reject all Alternate B Bids because of the extremely long delivery time; and
- e) To authorize General Manager Youravich or other appropriate personnel to execute the necessary documents with the vendors which submitted the winning bids.

Motion carried unanimously.

2. Sensus Meters. The Commissioners reviewed the Bid Tabulation for the Sensus meters to be used by the District in 2023. Based upon recommendation of District Staff, motion was made by Commissioner Davis and seconded by Commissioner Smith to take the following actions:

- a) To declare the bid submitted by CITCO Water to be the lowest and best bid submitted for each size meter and the Smartpoint 520M module;
- b) To award the Sensus meter bid to CITCO Water; and
- c) To authorize General Manager Youravich or other appropriate personnel to execute the necessary documents with the vendor which submitted the winning bid.

Motion carried unanimously.

NEW BUSINESS

1. WTP Chemical Bid Authorization. Upon recommendation of District Staff, motion was made by Commissioner Smith and seconded by Commissioner Tab to authorize District Staff to advertise for Bids for the chemicals to be used by the District at its water treatment plants during the next 12 months. Motion carried unanimously.

2. 2023 Mowing Bid Authorization. Upon recommendation of General Manager Youravich, motion was made by Commissioner Tabb and seconded by Commissioner Davis to authorize District Staff to advertise for Mowing Services during 2023. Motion carried unanimously.

3. Renewal of Yard Restoration Contract. General Manager Youravich informed the Board that the District's current yard restoration contractor, Cooper Excavating, is willing to renew the current yard and property restoration contract at the same rates as it charged in 2021 and 2022. Upon recommendation of District Staff, motion was made by Commissioner Davis and seconded by Commissioner Tabb to renew the current yard and property restoration contract held by Cooper Excavating for one additional year at the 2021 rates. Motion carried unanimously.

4. Water Meter Test Bench Bid Authorization. Motion was made by Commissioner Tabb and seconded by Commissioner Smith to authorize District Staff to advertise for bids for a Water Meter Test Bench. Motion carried unanimously.

5. IT Vulnerability Assessment. The Board reviewed the IT Vulnerability Assessment Report prepared by Axiom Solutions.

6. Server Bid Authorization. Upon recommendation of District Staff, motion was made by Commissioner Davis and seconded by Commissioner Tabb to authorize District Staff to advertise for bids for two (2) Hyper-V Host Servers and a Storage Area Network for high visibility failover clustering. Motion carried unanimously.

7. Fleet Purchase. General Manager Youravich reminded the Board of the District's need to purchase three (3) service trucks with crew cabs. Unfortunately, the manufacturers are not providing fleet trucks to local dealers nor to governmental entities via the State Bid Contract. He summarized his unsuccessful efforts to obtain these needed service trucks. The Board encouraged him to continue looking for any available trucks. Chairman Bell announced his willingness to declare an emergency and issue a Certificate of Emergency, if necessary, to facilitate the purchase of the needed trucks.

8. Investment Fund Account Access Authorization. It was noted that the Board Chairman, Mike Bell, is currently the only person who is an authorized agent with respect to the District's investments with TD Ameritrade. Motion was made by Commissioner Smith and seconded by Commissioner Tabb to add Shaun Youravich as an authorized agent for the District's investments with TD Ameritrade. Motion carried unanimously.

9. Tom Major Resolution. Upon joint Motion duly made, seconded, and unanimously approved, the Commissioners adopted the attached Resolution No. 2023-01-01, which recognizes the extraordinary service provided by the District's insurance agent Tom Major and expresses the District's sincere gratitude to Tom Major.

ADJOURNMENT

There being no further business to come before the meeting, motion was made by Commissioner Smith and seconded by Commissioner Tabb to adjourn the meeting. Motion carried unanimously.

HARDIN COUNTY WATER DISTRICT NO. 2

BY: Cordell Tabb
Cordell Tabb, Secretary

Date Approved: 2-21-23

BY: Michael L. Bell
Michael L. Bell, Chairman

**MINUTES OF THE
HARDIN COUNTY WATER DISTRICT NO. 2
BOARD OF COMMISSIONERS' MEETING
February 21, 2023**

The Board of Commissioners of Hardin County Water District No. 2 held its regular monthly meeting on February 21, 2023 at 4:00 p.m. at the Customer Service Center, 1951 West Park Road, Elizabethtown, Kentucky. Present were Commissioners Mike Bell, Tim Davis, Morris L. Miller, Steve Smith, and Cordell Tabb. Also present were Shaun Youravich, Mandy Isham, Forrest Pollock, Damon Talley, and Vaughn Williams. Chairman Bell declared that a quorum was present and called the meeting to order.

VISITORS

Hardin County Judge/Executive Keith Taul attended the Board meeting. At the conclusion of the meeting, Judge Taul discussed several topics, including the percentage of Hardin County residents without access to a public water supply, the need to expand wastewater service to the south end of Hardin County, and four (4) categories for measuring the success of the District.

MINUTES & FINANCIAL REPORT

The Minutes of the January 17, 2023 Board meeting were reviewed. Motion was made by Commissioner Davis and seconded by Commissioner Miller to approve the Minutes as prepared. Motion carried unanimously.

The Financial Report for the month of January was reviewed. Motion was made by Commissioner Tabb and seconded by Commissioner Smith to accept the Financial Report as presented and to authorize payment of the bills that are due and payable at this time. Motion carried unanimously. The Commissioners also reviewed the status of the District's various investment accounts and the long-term debt payment requirements.

REPORTS

1. **Engineering.** Vaughn Williams presented a status report on the Blue Oval Project and other projects.
2. **Departmental Reports.** General Manager Youravich presented the Departmental Reports, including public outreach programs conducted by the District.
3. **Project Reports.** Forrest Pollock presented a written status report on various small projects which the District is constructing “in house.”

OLD BUSINESS

1. **WTP Chemical Bid Award.** Commissioners reviewed the Chemical Bid Tabulation prepared by the District Staff. Based upon recommendation of District Staff, motion was made by Commissioner Davis and seconded by Commissioner Tabb to take the following actions:

- a) To declare that the bids submitted by Hawkins and Water Solutions Unlimited for bid items 1 and 2 did not meet the specifications and to reject the bids submitted by these two (2) vendors for these two (2) items;
- b) To declare the lowest bid submitted on each bid item to be the lowest and best bid for that particular chemical;
- c) To award the bid for each particular chemical to the vendor submitting the lowest bid for that chemical; and
- d) To authorize General Manager Youravich or other appropriate personnel to execute the necessary documents with the vendors which submitted the winning bids.

Motion carried unanimously.

2. **Mowing Bid Tab for 2023.** The Commissioners reviewed the three (3) bids which were submitted for mowing various sites throughout the District. Upon recommendation of General Manager Youravich, motion was made by Commissioner Tabb and seconded by Commissioner Smith to reject all the mowing bids because the lowest bid is more than 80% higher than the amount paid for mowing services in 2022. Motion carried unanimously.

3. Server Bid Award. The Commissioners reviewed the Bid Tab for the two (2) Hyper-V Host Servers and a Storage Area Network. Motion was made by Commissioner Tabb and seconded by Commissioner Miller to declare the bid submitted by Axiom Solutions in the amount of \$133,715.00 to be the lowest and best bid and to award the bid to Axiom Solutions. Motion carried unanimously.

4. Meter Test Bench Award. The Commissioners reviewed the Bid Tab for the Water Meter Test Bench. Motion was made by Commissioner Davis and seconded by Commissioner Smith to declare the bid submitted by Ford Meter Box Company in the amount of \$180,318.51 to be the lowest and best evaluated bid and to award the bid to Ford Meter Box Company. Motion carried unanimously.

NEW BUSINESS

1. Authorization to Bid I-65 Road Bore. Upon recommendation of General Manager Youravich, motion was made by Commissioner Davis and seconded by Commissioner Tabb to authorize District Staff to advertise for bids for boring I-65. Motion carried unanimously.

2. Authorization to Bid St. John Road Bore. Upon recommendation of General Manager Youravich, motion was made by Commissioner Tabb and seconded by Commissioner Smith to authorize District Staff to advertise for bids for directional boring of a creek crossing as part of the Water Line Relocation Project caused by the widening of St. John Road. Motion carried unanimously.

3. Authorization to Bid Tank Rehab Projects. Upon recommendation of General Manager Youravich, motion was made by Commissioner Smith and seconded by Commissioner Miller to authorize District Staff to advertise for bids for the rehabilitation of the North Miles Water Storage Tank and the Lonestar Water Storage Tank. Motion carried unanimously.

4. Ky. Deferred Compensation Resolution. General Manager Youravich presented the request of the Kentucky Deferred Compensation Authority (KDC) for the District to adopt the proposed Resolution approving the District's continued participation in the KDC's Deferred Compensation Plan by adopting and executing the proposed Joinder Agreement. By consensus, the Commissioners decided to defer action until it obtains additional information from KDC regarding the Joinder Agreement.

5. Purchase Mowing Equipment. Since the District has decided to mow the 27 sites with its own employees rather than contracting with a third party to mow these sites, it will be necessary to upgrade the District's mowing equipment. General Manager Youravich presented a list of the needed equipment and the approximate

cost. Motion was made by Commissioner Davis and seconded by Commissioner Miller to authorize the purchase of the requested equipment using Sourcewell Public Procurement pursuant to KRS 45A.300. Motion carried unanimously.

ADJOURNMENT

There being no further business to come before the meeting, motion was made by Commissioner Smith and seconded by Commissioner Tabb to adjourn the meeting. Motion carried unanimously.

HARDIN COUNTY WATER DISTRICT NO. 2

BY: Cordell Tabb
Cordell Tabb, Secretary

Date Approved: 3-21-23

BY: Michael L. Bell
Michael L. Bell, Chairman

**MINUTES OF THE
HARDIN COUNTY WATER DISTRICT NO. 2
BOARD OF COMMISSIONERS' MEETING
March 21, 2023**

The Board of Commissioners of Hardin County Water District No. 2 held its regular monthly meeting on March 21, 2023 at 4:00 p.m. at the Customer Service Center, 1951 West Park Road, Elizabethtown, Kentucky. Present were Commissioners Mike Bell, Tim Davis, Morris L. Miller, Steve Smith, and Cordell Tabb. Also present were Shaun Youravich, Mandy Isham, Forrest Pollock, Damon Talley, Phil Meador, and Vaughn Williams. Chairman Bell declared that a quorum was present and called the meeting to order.

VISITORS

There were no visitors present.

MINUTES & FINANCIAL REPORT

The Minutes of the February 21, 2023 Board meeting were reviewed. Motion was made by Commissioner Tabb and seconded by Commissioner Miller to approve the Minutes as prepared. Motion carried unanimously.

The Financial Report for the month of February was reviewed. Motion was made by Commissioner Smith and seconded by Commissioner Tabb to accept the Financial Report as presented and to authorize payment of the bills that are due and payable at this time. Motion carried unanimously. The Commissioners also reviewed the status of the District's various investment accounts and the long-term debt payment requirements.

REPORTS

- 1. Engineering.** Vaughn Williams presented a status report on the Blue Oval Project and other projects.
- 2. Departmental Reports.** General Manager Youravich presented the Departmental Reports, including public outreach programs conducted by the District.
- 3. Project Reports.** Forrest Pollock presented a written status report on various small projects which the District is constructing “in house.”

OLD BUSINESS

1. Rate Study. Vaughn Williams presented a status report on the work that Kenviron has done on the Rate Study to support the PSC Application for a General Adjustment of Rates. Since the Auditor plans to have the PSC Report completed before March 31, 2022, it was decided to use calendar year 2022 as the Test Year.

NEW BUSINESS

1. ID Theft Prevention Program Review. The Commissioners reviewed the District Staff’s written report dated March 8, 2023, which states that there were no known identity theft incidents or sensitive data breaches during 2022. District Staff has conducted its annual review of the District’s Identity Theft Prevention Program and recommends that no changes be made to the Program. District Staff also noted that having the Program in place has assisted the District in collecting debts owed from prior accounts and has deterred the use of falsified lease documents by applicants for service. By consensus, the Commissioners accepted Staff’s recommendation and the Program will not be revised at this time. In addition, the District has scheduled an Identity Theft Prevention training course to be conducted by the District’s IT Department during 2023.

2. Surplus Tractor. Upon recommendation of General Manager Youravich, motion was made by Commissioner Davis and seconded by Commissioner Smith to declare the District’s 1987 Ford Tractor (Model 3910) and the attached Bush Hog Loader as “surplus” property and to authorize District Staff to sell it in a commercially prudent manner. Motion carried unanimously.

3. Hydro-Excavator Change Order. General Manager Youravich informed the Commissioners that the Hydro-Excavator, which the District ordered in February 2022, is finally ready to be delivered, but the manufacturer mistakenly installed two (2) additional features. The additional features are detailed on the February 21, 2023 Quotation from Ditch Witch. District Staff believes that these additional features will be beneficial to the District. The cost of these additional features total approximately \$20,500. Motion was made by Commissioner Tabb and seconded by Commissioner Davis to issue a Change Order for the cost of these additional features and accept delivery of the Hydro-Excavator. Motion carried unanimously.

4. Financial Investments. Motion was made by Commissioner Davis and seconded by Commissioner Smith to authorize Chairman Bell to redeem the District's investments in TD Ameritrade and reinvest these funds in Certificates of Deposit at local banks. Motion carried unanimously.

5. Sewer Line Extension. District Staff discussed the various requests for sewer service in the Glendale area. A Motion was made by Commissioner Smith and seconded by Commissioner Miller to allow Royal Oak RV Park to construct, at their expense, two sewer force mains from the Royal Oak RV Park property along U.S. Highway 31-W to the District's sewer manhole. Once construction has been completed and accepted by the District, the District will take ownership of the force mains. Motion carried unanimously. Motion was made by Commissioner Davis and seconded by Commissioner Miller to authorize the construction of Alternate Sewer Line R-1 along U.S. Highway 31-W. Motion carried unanimously. Phil Meador with Kenvirons led a broader discussion in the planning that needs to take place before the District undertakes additional sewer line extensions.

6. Mackey Road Water Line Extension. General Manager Youravich presented the request for extending a 4-inch water line a distance of approximately 2,880 feet along Mackey Road. Extending the water line will make water service available to six (6) potential customers. Motion was made by Commissioner Davis and seconded by Commissioner Miller to authorize the proposed extension by utilizing the District's standard Extension Policy. Motion carried unanimously.

7. Annual Fiscal Court Presentation. General Manager Youravich made a PowerPoint Presentation summarizing the accomplishments made by the District in 2022 and the major Capital Projects that the District has planned for 2023 and beyond. He plans to make a similar presentation at the next Hardin Fiscal Court meeting.

ADJOURNMENT

There being no further business to come before the meeting, motion was made by Commissioner Miller and seconded by Commissioner Davis to adjourn the meeting. Motion carried unanimously.

HARDIN COUNTY WATER DISTRICT NO. 2

BY: Cordell Tabb
Cordell Tabb, Secretary

Date Approved: 4-18-23

BY: Michael L. Bell
Michael L. Bell, Chairman

**MINUTES OF THE
HARDIN COUNTY WATER DISTRICT NO. 2
BOARD OF COMMISSIONERS' MEETING
April 18, 2023**

The Board of Commissioners of Hardin County Water District No. 2 held its regular monthly meeting on April 18, 2023 at 4:00 p.m. at the Customer Service Center, 1951 West Park Road, Elizabethtown, Kentucky. Present were Commissioners Mike Bell, Tim Davis, Steve Smith, and Cordell Tabb. Also present were Shaun Youravich, Mandy Isham, Damon Talley, Vaughn Williams, and Brian Woosley. Chairman Bell declared that a quorum was present and called the meeting to order.

VISITORS

There were no visitors present.

MINUTES & FINANCIAL REPORT

The Minutes of the March 21, 2023 Board meeting were reviewed. Motion was made by Commissioner Tabb and seconded by Commissioner Davis to approve the Minutes as prepared. Motion carried unanimously.

The Financial Report for the month of March was reviewed. Motion was made by Commissioner Smith and seconded by Commissioner Davis to accept the Financial Report as presented and to authorize payment of the bills that are due and payable at this time. Motion carried unanimously. The Commissioners also reviewed the status of the District's various investment accounts and the long-term debt payment requirements.

REPORTS

1. **Engineering.** Vaughn Williams presented a status report on the Blue Oval Project and other projects.
2. **Departmental Reports.** General Manager Youravich presented the Departmental Reports, including public outreach programs conducted by the District.
3. **Project Reports.** General Manager Youravich presented an oral status report on various projects which the District is constructing “in house.”

OLD BUSINESS

There were no items of Old Business.

NEW BUSINESS

1. **2022 Audit Report.** Brian Woosley presented the Audit Report for the 2022 calendar year. The Audit Report contains an unmodified (“clean”) opinion. Motion was made by Commissioner Davis and seconded by Commissioner Tabb to accept the Audit Report. Motion carried unanimously.
2. **Engineering Agreement Amendment.** Motion was made by Commissioner Davis and seconded by Commissioner Tabb to approve Amendment No. 1 to the Engineering Agreement between the District and Kenvirons dated August 20, 2019. Motion carried unanimously.
3. **Glendale Tank Grant Resolution.** General Manager Youravich highlighted certain provisions of the Grant Assistance Agreement in the amount of \$3,800,000 for the Glendale Tank Project (22KFW012). This grant is part of the \$10,000,000 awarded to the District by House Bill 1 from the 2022 General Assembly. Motion was made by Commissioner Davis and seconded by Commissioner Tabb to adopt the proposed Resolution accepting the Grant, approving the Grant Assistance Agreement, and designating General Manager Youravich as the District’s “Authorized Official” for this Project. Motion carried unanimously.

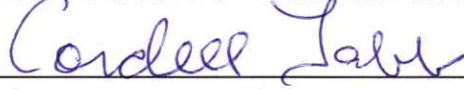
4. Battle Training Pump Station Grant Resolution. General Manager Youravich highlighted certain provisions of the Grant Assistance Agreement in the amount of \$6,200,000 for the Battle Training Pump Station (22KFW013). This grant constitutes the remainder of the \$10,000,000 awarded to the District by House Bill 1 from the 2022 General Assembly. Motion was made by Commissioner Smith and seconded by Commissioner Davis to adopt the proposed Resolution accepting the Grant, approving the Grant Assistance Agreement, and designating General Manager Youravich as the District's "Authorized Official" for this Project. Motion carried unanimously.

5. Purchase of Service Trucks. General Manager Youravich informed the Commissioners that an opportunity to purchase three (3) service trucks with crew cabs, which are suitable for the District's needs and similar to those the District has been unsuccessfully trying to purchase for several months, are now available at Swope Chrysler Dodge Jeep (Swope) for the total sum of \$211,263.40 (see Minutes of the January 17, 2023 Board meeting for more information). If the District does not purchase them immediately, however, it is not known when other suitable service trucks will be available. Chairman Bell declared that an emergency exists with respect to the purchase of the service trucks (See Certificate of Emergency No. 2023-1 executed by Chairman Bell). Therefore, pursuant to KRS 424.260(4), it will not be necessary for the District to advertise for bids for service trucks in the newspaper. Motion was made by Commissioner Smith and seconded by Commissioner Tabb to authorize the purchase of the three (3) service trucks with crew cabs from Swope for the total sum of \$211,263.40. Motion carried unanimously.


ADJOURNMENT

There being no further business to come before the meeting, motion was made by Commissioner Smith and seconded by Commissioner Davis to adjourn the meeting. Motion carried unanimously.

HARDIN COUNTY WATER DISTRICT NO. 2

BY: 
Cordell Tabb, Secretary

Date Approved: 5-16-23

BY: 
Michael L. Bell, Chairman

**MINUTES OF THE
HARDIN COUNTY WATER DISTRICT NO. 2
BOARD OF COMMISSIONERS' MEETING
May 16, 2023**

The Board of Commissioners of Hardin County Water District No. 2 held its regular monthly meeting on May 16, 2023 at 4:00 p.m. at the Customer Service Center, 1951 West Park Road, Elizabethtown, Kentucky. Present were Commissioners Mike Bell, Tim Davis, Morris L. Miller, Steve Smith, and Cordell Tabb. Also present were Shaun Youravich, Mandy Isham, Forrest Pollock, Damon Talley, and Vaughn Williams. Chairman Bell declared that a quorum was present and called the meeting to order.

VISITORS

There were no visitors present.

MINUTES & FINANCIAL REPORT

The Minutes of the April 18, 2023 Board meeting were reviewed. Motion was made by Commissioner Davis and seconded by Commissioner Tabb to approve the Minutes as prepared. Motion carried unanimously.

The Financial Report for the month of April was reviewed. Motion was made by Commissioner Smith and seconded by Commissioner Davis to accept the Financial Report as presented and to authorize payment of the bills that are due and payable at this time. Motion carried unanimously. The Commissioners also reviewed the status of the District's various investment accounts and the long-term debt payment requirements.

REPORTS

1. **Engineering.** Vaughn Williams presented a status report on the Blue Oval Project and other projects.
2. **Departmental Reports.** General Manager Youravich presented the Departmental Reports, including public outreach programs conducted by the District.
3. **Project Reports.** Forrest Pollock presented a written status report on various projects which the District is constructing “in house.”

OLD BUSINESS

There were no items of Old Business.

NEW BUSINESS

1. **KCTCS Grant Resolution.** General Manager Youravich highlighted certain provisions of the Grant Assistance Agreement for the KCTCS Waterline Extension Project (22CWW321). Motion was made by Commissioner Davis and seconded by Commissioner Smith to adopt the proposed Resolution accepting the Grant, approving the Grant Assistance Agreement, and designating General Manager Youravich as the District’s “Authorized Official” for this Project. Motion carried unanimously.

2. **Mulberry Tank Grant Resolution.** General Manager Youravich highlighted certain provisions of the Grant Assistance Agreement for the Mulberry Tank Project (22CWW318). Motion was made by Commissioner Davis and seconded by Commissioner Smith to adopt the proposed Resolution accepting the Grant, approving the Grant Assistance Agreement, and designating General Manager Youravich as the District’s “Authorized Official” for this Project. Motion carried unanimously.

3. **Downtown Tank Lease.** Damon Talley presented a status report on the long-term lease that he is preparing between the Board of Education of the Elizabethtown Independent School District and the District for the Mulberry (Downtown) Tank site.

4. Authorization to Bid Glendale Sewer Project. Upon recommendation of General Manager Youravich, motion was made by Commissioner Miller and seconded by Commissioner Tabb to authorize District Staff to advertise for bids for the sewer pumps for the Glendale Sewer Project as soon as DOW approves the plans. Motion carried unanimously.

5. Authorization to Bid KCTCS Creek Bore. Upon recommendation of General Manager Youravich, motion was made by Commissioner Davis and seconded by Commissioner Miller to authorize District Staff to advertise for bids for the creek bore necessary for the KCTCS Waterline Extension Project. Motion carried unanimously.

ADJOURNMENT

There being no further business to come before the meeting, motion was made by Commissioner Tabb and seconded by Commissioner Davis to adjourn the meeting. Motion carried unanimously.

HARDIN COUNTY WATER DISTRICT NO. 2

BY: Cordell Tabb
Cordell Tabb, Secretary

Date Approved: 6-22-23

BY: Michael L. Bell
Michael L. Bell, Chairman

**MINUTES OF THE
HARDIN COUNTY WATER DISTRICT NO. 2
BOARD OF COMMISSIONERS' MEETING
June 22, 2023**

The Board of Commissioners of Hardin County Water District No. 2 held a Special Meeting on June 22, 2023 at 4:00 p.m. at the Customer Service Center, 1951 West Park Road, Elizabethtown, Kentucky, pursuant to proper notice. The Special Meeting took the place of the regular monthly meeting. Present were Commissioners Mike Bell, Tim Davis, Morris L. Miller, Steve Smith, and Cordell Tabb. Also present were Shaun Youravich, Mandy Isham, Forrest Pollock, Damon Talley, and Vaughn Williams. Chairman Bell declared that a quorum was present and called the meeting to order.

VISITORS

There were no visitors present.

SPECIAL RECOGNITION

Prior to the meeting, Commissioner Morris L. Miller had informed the Chairman that he would be resigning his position as a Commissioner of the District, effective July 11, 2023, because of health issues. Chairman Bell presented a Certificate recognizing Commissioner Miller's 16 years of dedicated service as a District Commissioner. All the other Commissioners expressed their appreciation to Commissioner Miller for his service.

MINUTES & FINANCIAL REPORT

The Minutes of the May 16, 2023 Board meeting were reviewed. Motion was made by Commissioner Tabb and seconded by Commissioner Smith to approve the Minutes as prepared. Motion carried unanimously.

The Financial Report for the month of May was reviewed. Motion was made by Commissioner Davis and seconded by Commissioner Miller to accept the Financial Report as presented and to authorize payment of the bills that are due and payable at this time. Motion carried unanimously. The Commissioners also reviewed the status of the District's various investment accounts and the long-term debt payment requirements.

REPORTS

1. **Engineering.** Vaughn Williams presented a status report on the Blue Oval Project and other projects.
2. **Departmental Reports.** General Manager Youravich presented the Departmental Reports, including public outreach programs conducted by the District.
3. **Project Reports.** Forrest Pollock presented a written status report on various projects which the District is constructing "in house."

OLD BUSINESS

1. **Downtown Tank Lease.** Damon Talley presented a status report on the long-term lease that he is preparing between the Board of Education of the Elizabethtown Independent School District and the District for the Mulberry (Downtown) Tank site. He listed the additional information that he needs to complete the Lease.

NEW BUSINESS

1. **Authorization to Bid Manhole Lining Services.** Upon recommendation of General Manager Youravich, motion was made by Commissioner Smith and seconded by Commissioner Davis to authorize District Staff to advertise for bids for providing manhole lining services to repair and extend the life of some of the sewer manholes in the Glendale area. Motion carried unanimously.

2. **Servers Declared Surplus.** Upon recommendation of District Staff, motion was made by Commissioner Smith and seconded by Commissioner Miller to declare the designated servers as "surplus" property and to authorize District Staff to sell them in a commercially prudent manner. Motion carried unanimously.

3. Audit RFP. General Manager Youravich announced that Brian Woosley and Heartland CPAs and Advisors will not be providing any Audit services for Calendar Year 2023 for any clients. Therefore, it will be necessary for the District to solicit proposals from qualified accounting firms for preparing the PSC Annual Report and performing the Audit for the District. Motion was made by Commissioner Tabb and seconded by Commissioner Miller to authorize District Staff to solicit Requests for Proposals for preparing the PSC Annual Report and performing the Audit for the District commencing with the 2023 Calendar Year. Motion carried unanimously.


4. Rate Study Update. Vaughn Williams presented a very comprehensive draft version of the Rate Study which will be used to support the Application for a General Adjustment of Rates. He solicited input and requested additional information from the Commissioners, District Staff, and the District's attorney to enable him to complete the Rate Study so it can be considered by the Board at the July Board meeting.

5. Wage Adjustments. Upon joint motion duly made, seconded and unanimously adopted, the Commissioners decided to take the following actions: (a) to make a COLA adjustment of \$1.35 per hour for all full-time employees; (b) to make a 3% merit matrix adjustment for full-time employees; and (c) to make all adjustments effective with the first pay period in July.

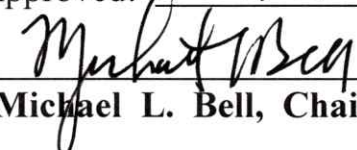
ADJOURNMENT

There being no further business to come before the meeting, motion was made by Commissioner Miller and seconded by Commissioner Smith to adjourn the meeting. Motion carried unanimously.

HARDIN COUNTY WATER DISTRICT NO. 2

BY: 
Cordell Tabb, Secretary

Date Approved: 7-17-23

BY: 
Michael L. Bell, Chairman

**MINUTES OF THE
HARDIN COUNTY WATER DISTRICT NO. 2
BOARD OF COMMISSIONERS' MEETING**

July 18, 2023

The Board of Commissioners of Hardin County Water District No. 2 held its regular monthly Meeting on July 18, 2023 at 4:00 p.m. at the Customer Service Center, 1951 West Park Road, Elizabethtown, Kentucky. Present were Commissioners Mike Bell, Tim Davis, Daniel Feeser, Cordell Tabb, and Brian S. Woosley. Also present were Shaun Youravich, Mandy Isham, Forrest Pollock, Damon Talley, and Vaughn Williams. Chairman Bell declared that a quorum was present and called the meeting to order.

COMMISSIONER APPOINTMENTS

Chairman Bell announced that on July 11, 2023, Hardin County Fiscal Court, upon recommendation of Hardin County Judge/Executive Keith L. Taul, made the following Commissioner appointments to Hardin County Water District No. 2: (1) Brian S. Woosley was appointed to serve a full four (4) year-term commencing on July 1, 2023 and ending on June 30, 2027; and (2) Daniel Feeser was appointed to fill the remainder of the unexpired term of Morris L. Miller, who resigned effective July 11, 2023. His term will end on June 30, 2024. Board attorney Damon Talley administered the oath of office to Commissioners Feeser and Woosley. The other Commissioners welcomed Commissioners Feeser and Woosley to the Board.

VISITORS

Hardin County Judge/Executive Keith L. Taul, attended a portion of the meeting. At the conclusion of the meeting, Judge Taul addressed the Board about several topics, including expanding water and wastewater services in the Glendale area, improving Emergency Services throughout the county, and the need to install additional fire hydrants where feasible.

MINUTES & FINANCIAL REPORT

The Minutes of the June 22, 2023 Board meeting were reviewed. Motion was made by Commissioner Tabb and seconded by Commissioner Davis to approve the Minutes as prepared. Motion carried unanimously.

The Financial Report for the month of June was reviewed. Motion was made by Commissioner Davis and seconded by Commissioner Tabb to accept the Financial Report as presented and to authorize payment of the bills that are due and payable at this time. Motion carried unanimously. The Commissioners also reviewed the status of the District's various investment accounts and the long-term debt payment requirements.

REPORTS

1. **Engineering.** Vaughn Williams presented a status report on the Blue Oval Project and other projects.
2. **Departmental Reports.** General Manager Youravich presented the Departmental Reports, including public outreach programs conducted by the District.
3. **Project Reports.** Forrest Pollock presented a written status report on various projects which the District is constructing "in house."

OLD BUSINESS

1. **Rate Study.** Vaughn Williams presented the final version of the Rate Study which will be used to support the Application for a General Adjustment of Rates.

NEW BUSINESS

1. **Resolution No. 2023-07-01.** Attorney Talley summarized the provisions of Resolution No. 2023-07-01. Motion was made by Commissioner Tabb and seconded by Commissioner Davis to adopt Resolution No. 2023-07-01 which authorizes the District's Chairman to file an Application with the PSC for authority to adjust the District's retail and wholesale water rates. Motion carried unanimously.

ADJOURNMENT

There being no further business to come before the meeting, motion was made by Commissioner Tabb and seconded by Commissioner Woosley to adjourn the meeting. Motion carried unanimously.

HARDIN COUNTY WATER DISTRICT NO. 2

BY: *Cordell Tabb*
Cordell Tabb, Secretary

Date Approved: *8-15-2023*

BY: *Michael L. Bell*
Michael L. Bell, Chairman

RESOLUTION NO. 2023-07-01

**RESOLUTION OF THE HARDIN COUNTY WATER DISTRICT NO. 2
AUTHORIZING DISTRICT CHAIRMAN TO FILE AN APPLICATION
WITH THE KENTUCKY PUBLIC SERVICE COMMISSION FOR
AUTHORITY TO ADJUST RETAIL AND WHOLESALE WATER RATES**

WHEREAS, Hardin County Water District No. 2 (“Hardin District No. 2”) is a water district organized under KRS Chapter 74;

WHEREAS, Hardin District No. 2 owns and operates both water treatment and water distribution facilities;

WHEREAS, prudent financial management dictates that Hardin District No. 2 periodically review whether its current rate structure is generating sufficient revenues to enable it to remain in a sound financial condition;

WHEREAS, the most recent review by Hardin District No. 2 revealed that it needs to substantially increase its revenues to keep pace with the escalating costs of chemicals, materials, labor, insurance, and other operating costs;

WHEREAS, Hardin District No. 2 engaged the services of Kenvirons, LLC (“Kenvirons”) to perform a rate study, including a comprehensive Cost of Service Study (the “COSS”) for both wholesale and retail rates;

WHEREAS, Kenvirons has completed its COSS, has recommended a revised retail rate schedule applicable to all retail customers, and has recommended a revised wholesale rate which will be applicable to all wholesale customers;

WHEREAS, Hardin District No. 2 has reviewed the COSS prepared by Kenvirons, has reviewed the recommendations made by Kenvirons, and now desires to implement the rates recommended by Kenvirons; and

WHEREAS, KRS 278.180 requires Hardin District No. 2 to submit a formal application for a rate adjustment to the PSC before it can implement a rate adjustment.

NOW, THEREFORE, BE IT RESOLVED BY THE BOARD OF COMMISSIONERS OF THE HARDIN COUNTY WATER DISTRICT NO. 2 AS FOLLOWS:

Section 1. The facts, recitals, and statements contained in the foregoing preamble of this Resolution are true and correct and are hereby affirmed and incorporated as a part of this Resolution.

Section 2. The Chairman is hereby authorized and directed to execute and file an application with the PSC, pursuant to 807 KAR 5:001, for authority to adjust Hardin District No. 2's rates for retail and wholesale water service to those set forth in **Exhibit A** to this Resolution.

Section 3. The Chairman, General Manager, all appropriate staff, and Hardin District No. 2's attorney are hereby further authorized and directed to take any and all other actions and to execute and deliver any and all other documents as may be

reasonably necessary to obtain a general adjustment of its rates for retail and wholesale water service.

Section 4. This Resolution shall take effect upon its adoption.

Adopted by the Board of Commissioners of the Hardin County Water District No. 2 at a meeting held on July 18, 2023, signed by the Chairman, and attested by the Secretary.

HARDIN COUNTY WATER DISTRICT NO. 2

By: 
Michael L. Bell, Chairman

ATTEST:


Cordell Tabb, Secretary

CERTIFICATION

The undersigned Secretary of Hardin County Water District No. 2 (“Hardin District No. 2”) does hereby certify that the foregoing is a true copy of a Resolution duly adopted by the Hardin District No. 2’s Board of Commissioners at a meeting properly held on July 18, 2023, signed by the Chairman of the Board of Commissioners, attested by the Secretary of the Board of Commissioners, and now in full force and effect.

WITNESS my hand this 18th day of July 2023.



Cordell Tabb, Secretary

**MINUTES OF THE
HARDIN COUNTY WATER DISTRICT NO. 2
BOARD OF COMMISSIONERS' MEETING**

August 15, 2023

The Board of Commissioners of Hardin County Water District No. 2 held its regular monthly Meeting on August 15, 2023 at 4:00 p.m. at the Customer Service Center, 1951 West Park Road, Elizabethtown, Kentucky. Present were Commissioners Mike Bell, Tim Davis, Daniel Feeser, Cordell Tabb, and Brian S. Woosley. Also present were Shaun Youravich, Mandy Isham, Cassidy Pendleton, Forrest Pollock, Damon Talley, and Vaughn Williams. Chairman Bell declared that a quorum was present and called the meeting to order.

GUEST

Russ Chapman, a customer who lives on Nolin Road, was present to discuss the status of an old, private easement to which the District was not a party. Chairman Bell instructed District Management Staff to investigate this matter in more depth and provide this information to Mr. Chapman.

SPECIAL RECOGNITION

Chairman Bell recognized Kelli Lee, Communications Coordinator for the District, for not only graduating as a member of the 2022-2023 Water Professionals Leadership Academy ("Leadership Academy"), but also for having been selected as a spokesman for the 2022-2023 Leadership Academy and having been a featured speaker at the recent Water Professionals Conference. In addition, Forrest Pollock, Projects and Systems Manager for the District, was recognized for having been selected to participate in the 2023-2024 Leadership Academy. The Commissioners congratulated both Kelli Lee and Forrest Pollock for these outstanding accomplishments.

MINUTES & FINANCIAL REPORT

The Minutes of the July 18, 2023 Board meeting were reviewed. Motion was made by Commissioner Tabb and seconded by Commissioner Davis to approve the Minutes as prepared. Motion carried unanimously.

The Financial Report for the month of July was reviewed. Motion was made by Commissioner Woosley and seconded by Commissioner Feeser to accept the Financial Report as presented and to authorize payment of the bills that are due and payable at this time. Motion carried unanimously. The Commissioners also reviewed the status of the District's various investment accounts and the long-term debt payment requirements.

REPORTS

1. **Engineering.** Vaughn Williams presented a status report on the Blue Oval Project and other projects.
2. **Departmental Reports.** General Manager Youravich presented the Departmental Reports, including public outreach programs conducted by the District.
3. **Project Reports.** Forrest Pollock presented a written status report on various projects which the District is constructing "in house."

OLD BUSINESS

1. **Sewer Manhole Rehab.** The Commissioners reviewed the Bid Tabulation for the Sanitary Sewer Manhole Rehabilitation & Lining Project (the "Manhole Rehab Project"). Upon recommendation of Management Staff, motion was made by Commissioner Woosley and seconded by Commissioner Tabb to take the following actions:

- a. To declare the bid submitted by Spectra Tech, LLC in the amount of \$54,742.50 to be the lowest and best bid for the Manhole Rehab Project;
- b. To award the contract for the Manhole Rehab Project to Spectra Tech, LLC (the "Contract"); and

- c. To authorize Management Staff to execute the Notice of Award, the Contract, the Notice to Proceed, and all other documents concerning the Contract.

Motion carried unanimously.

2. BOSK/KCTCS Sanitary Sewer Improvements. The Commissioners reviewed the Bid Tabulation for Contract 2 – BOSH-KCTCS Sanitary Sewer Improvements Project (“Contract 2”) prepared by Kenvirons. Upon recommendation of Kenvirons, motion was made by Davis and seconded by Feeser to take the following actions with respect to Contract 2:

- a. To declare the bid submitted by Schroeder Construction Company in the amount of \$1,047,550.00 to be the lowest and best bid for Contract 2;
- b. To award the contract for Contract 2 to Schroeder Construction Company; and
- c. To authorize Chairman Bell to execute the Notice of Award, Contract 2, the Notice to Proceed, and all other documents concerning Contract 2.

Motion carried unanimously.

3. PSC Rate Application. Damon Talley presented a status report on the preparation of the PSC Application for the General Rate Adjustment. The Commissioners then asked questions regarding various aspects of the Water Rate Analysis and Cost-of-Service-Study prepared by Kenvirons. Commissioner Feeser then inquired about the feasibility of keeping the minimum bill for a 5/8 inch x 3/4 inch meter at the current \$18.54 per month level, but increasing all the other rates. Vaughn Williams and Damon Talley discussed the amount of revenue that would be lost if the Board decided to take this action and expressed concern about how this would be viewed by the PSC. Commissioner Feeser then made a motion to keep the minimum bill for a 5/8 inch x 3/4 inch meter at the current \$18.54 per month level, but to increase all the other rates as recommended by Kenvirons in its Water Rate Analysis. Chairman Bell called for a second to the motion. Hearing no “second,” he then once again called for a second to the motion. There being no second to the motion, Chairman Bell announced that the motion died for lack of a second.

NEW BUSINESS

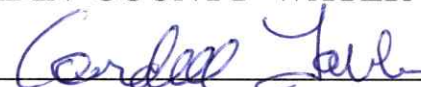
1. Change Order on Downtown Transmission Main Project. Vaughn Williams and General Manager Youravich explained the separate requests for a Change Order to Contract 2B of the Downtown Transmission Main Project being constructed by Schroeder Construction. The City of Elizabethtown wants to increase the width of the sidewalk and the Transportation Cabinet wants to increase the height of the curb along portions of West Dixie Avenue. The City and the Transportation Cabinet will reimburse the District for these additional costs. The District has negotiated proposed Change Order No. 1 with Schroeder Construction. Upon recommendation of General Manager Youravich, motion was made by Commissioner Tabb and seconded by Commissioner Davis to approve proposed Change Order No. 1 for Contract 2B of this Project. Motion carried unanimously.

Southern Hardin County Wastewater Facilities Study. Chairman Bell and General Manager Youravich conveyed the request of the Hardin Fiscal Court for the District to undertake a Southern Hardin County Wastewater Facilities Study. The Fiscal Court will reimburse the District for the cost of this Study. Motion was made by Commissioner Davis and seconded by Commissioner Tabb to authorize General Manager Youravich to prepare and issue a Request for Qualifications (RFQ) for the Hardin County Water District No. 2 – Southern Hardin County Wastewater Facilities Study. Motion carried unanimously.

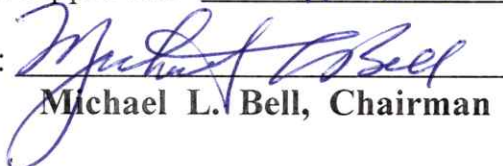
ADJOURNMENT

There being no further business to come before the meeting, motion was made by Commissioner Feeser and seconded by Commissioner Woosley to adjourn the meeting. Motion carried unanimously.

HARDIN COUNTY WATER DISTRICT NO. 2

BY: 
Cordell Tabb, Secretary

Date Approved: 9-19-2023

BY: 
Michael L. Bell, Chairman

**MINUTES OF THE
HARDIN COUNTY WATER DISTRICT NO. 2
BOARD OF COMMISSIONERS' MEETING
September 19, 2023**

The Board of Commissioners of Hardin County Water District No. 2 held its regular monthly Meeting on September 19, 2023 at 4:00 p.m. at the Customer Service Center, 1951 West Park Road, Elizabethtown, Kentucky. Present were Commissioners Mike Bell, Tim Davis, Daniel Feeser, Cordell Tabb, and Brian S. Woosley. Also present were Shaun Youravich, Cassidy Pendleton, Forrest Pollock, Damon Talley, and Vaughn Williams. Chairman Bell declared that a quorum was present and called the meeting to order.

VISITORS

There were no visitors present.

NEW COMMISSIONERS RECEIVE TRAINING

Chairman Bell recognized Commissioners Daniel Feeser and Brian Woosley for having received their 12 hours of New Commissioner Training conducted by the PSC at Prestonsburg, Kentucky on September 12-13, 2023. He also reminded all the Commissioners that the required annual Water Commissioner Management Training will be conducted by Stoll Keenon Ogden at the District's Customer Service Center on Monday, September 25, 2023. Commissioners from Hardin County Water District No. 1, LaRue County Water District No. 1, and Meade County Water District will also be in attendance.

MINUTES & FINANCIAL REPORT

The Minutes of the August 15, 2023 Board meeting were reviewed. Motion was made by Commissioner Woosley and seconded by Commissioner Davis to approve the Minutes as corrected. Motion carried unanimously.

The Financial Report for the month of August was reviewed. Motion was made by Commissioner Tabb and seconded by Commissioner Davis to accept the

Financial Report as presented and to authorize payment of the bills that are due and payable at this time. Motion carried unanimously. The Commissioners also reviewed the status of the District's various investment accounts and the long-term debt payment requirements.

REPORTS

1. **Engineering.** Vaughn Williams presented a status report on the Blue Oval Project and other projects.
2. **Departmental Reports.** General Manager Youravich presented the Departmental Reports, including public outreach programs conducted by the District.
3. **Project Reports.** Forrest Pollock presented a written status report on various projects which the District is constructing "in house."

OLD BUSINESS

1. **PSC Rate Application.** Damon Talley presented a status report on the preparation of the PSC Application for the General Rate Adjustment. He stated that the Customer Notice showing the current rates and the proposed rates will be published in the *News-Enterprise* and the *LaRue County Herald-News* on Wednesday, September 27, 2023 and in the *Hart County News-Herald* on Thursday, September 28, 2023 as required by the PSC regulations. The Application will be filed with the PSC on Friday, September 29, 2023.

2. **Audit Services.** General Manager Youravich informed the Commissioners that three (3) accounting firms had submitted proposals for conducting the annual Audit and filing the PSC Annual Reports for the District's Water Division and its Sewer Division. These firms are: Dean Dorton, RFH PLLC, and Strothman. Motion was made by Commissioner Woosley and seconded by Commissioner Davis to accept the proposal submitted by RFH PLLC and to authorize the Chairman and General Manager to execute the usual and customary Engagement Letter when it is submitted by RFH LLC. Motion carried unanimously.

NEW BUSINESS

1. Pharmaceutical Services. Commissioner Davis reported that the Insurance Committee has recommended that the District switch its Pharmacy Manager from Kroger to True Scripts. Motion was made by Commissioner Davis and seconded by Commissioner Tabb to accept the Insurance Committee's recommendation and designate True Scripts as its Pharmacy Manager. Motion carried unanimously.

2. Glendale Sewer Service Area General Manager Youravich reported that a developer has approached the District about obtaining sewer service to its proposed development, which is located just east and partially outside of the District's Sewer Service Area. Under the District's Wastewater Treatment Agreement with the City of Elizabethtown, the City is not required to accept any wastewater discharged from a site located outside the District's Sewer Service Area. The City has informed the District that it will not accept any wastewater discharged from the portion of the proposed development that is located outside the District's Sewer Service Area. The Chairman instructed the General Manager to inform the developer that the District will not be able to provide sewer collection service at this time for the portion of the proposed development that is outside the District's Sewer Service Area.

3. Cellular Antenna Lease Renewal. General Manager Youravich informed the Commissioners that T-Mobile's Cellular Antenna Lease on the Pear Orchard Tank has expired and T-Mobile wishes to renew it. General Manager Youravich outlined the renewal terms which he plans to propose to T-Mobile if approved by the Board. Motion was made by Commissioner Davis and seconded by Commissioner Feeser to authorize General Manager Youravich to negotiate a renewal of the Cellular Antenna Lease with T-Mobile consistent with the terms presented to the Board. Motion carried unanimously.

4. Safety Reports. Commissioner Feeser requested that Management Staff provide a monthly safety report as part of the reports which are included in the Board Booklet each month. General Manager Youravich stated that he would provide the requested Safety Report starting with the October Board Booklet. He also stated that Management Staff already prepares such a report on a weekly basis and it is reviewed at the weekly Manager's Meeting.

ADJOURNMENT

There being no further business to come before the meeting, motion was made by Commissioner Woosley and seconded by Commissioner Feeser to adjourn the meeting. Motion carried unanimously.

HARDIN COUNTY WATER DISTRICT NO. 2

BY: Cordell Tabb
Cordell Tabb, Secretary

Date Approved: Oct 17, 23

BY: Michael L. Bell
Michael L. Bell, Chairman

**MINUTES OF THE
HARDIN COUNTY WATER DISTRICT NO. 2
BOARD OF COMMISSIONERS' MEETING**

October 17, 2023

The Board of Commissioners of Hardin County Water District No. 2 held its regular monthly Meeting on October 17, 2023 at 4:00 p.m. at the Customer Service Center, 1951 West Park Road, Elizabethtown, Kentucky. Present were Commissioners Mike Bell, Tim Davis, Daniel Feeser, Cordell Tabb, and Brian S. Woosley. Also present were Shaun Youravich, Cassidy Pendleton, Forrest Pollock, and Damon Talley. Chairman Bell declared that a quorum was present and called the meeting to order.

VISITORS

There were no visitors present.

MINUTES & FINANCIAL REPORT

The Minutes of the September 19, 2023 Board meeting were reviewed. Motion was made by Commissioner Tabb and seconded by Commissioner Woosley to approve the Minutes as prepared. Motion carried unanimously.

The Financial Report for the month of September was reviewed. Motion was made by Commissioner Woosley and seconded by Commissioner Feeser to accept the Financial Report as presented and to authorize payment of the bills that are due and payable at this time. Motion carried unanimously. The Commissioners also reviewed the status of the District's various investment accounts and the long-term debt payment requirements.

REPORTS

- 1. Engineering.** General Manager Youravich presented a status report on the Blue Oval Project and other projects.
- 2. Departmental Reports.** General Manager Youravich presented the Departmental Reports, including public outreach programs conducted by the District.

- 3. Project Reports.** Forrest Pollock presented a written status report on various projects which the District is constructing “in house.”

OLD BUSINESS

- 1. PSC Rate Application.** Damon Talley stated that the PSC Application for the General Rate Adjustment was filed with the PSC on Friday, September 29, 2023 as planned. The PSC accepted the Application without any filing deficiencies. The District’s Response to the PSC Staff’s Initial Request for Information was filed on October 13, 2023.

- 2. Southern Hardin County Wastewater Facilities Study.** General Manager Youravich reported that the District had received three (3) Statements of Qualifications (“SOQ”) in response to its Request for Qualifications from firms interested in performing the Southern Hardin County Wastewater Facilities Study. The District’s Management Staff reviewed the SOQs and ranked Strand Associates, Inc. as the most qualified. Upon recommendation of Management Staff, motion was made by Commissioner Davis and seconded by Commissioner Tabb to invite Strand Associates, Inc. to submit a proposed Engineering Agreement for performing the Southern Hardin County Wastewater Facilities Study. Motion carried unanimously.

- 3. Kentucky Deferred Compensation Resolution.** General Manager Youravich reported that it would be necessary to adopt a Resolution to enable the District’s employees to continue to participate in the Deferred Compensation Plan sponsored by the Kentucky Public Employees’ Deferred Compensation Authority (“KDC”). Motion was made by Commissioner Woosley and seconded by Commissioner Davis to adopt the proposed Resolution with KDC. Motion carried unanimously.

NEW BUSINESS

- 1. Draft Budget for 2024.** General Manager Youravich reviewed the draft Operating and Capital Budget Proposals for the 2024 calendar year for discussion purposes only. The Board plans to take final action at its November Board meeting.

- 2. Authorization to Bid Warehouse Materials.** Motion was made by Commissioner Davis and seconded by Commissioner Feeser to authorize District Staff to advertise for Bids for materials to be used by the District during 2024. Motion carried unanimously.

3. Fleet Purchase Authorization. General Manager Youravich presented a list of new fleet vehicles which need to be purchased. Motion was made by Commissioner Tabb and seconded by Commissioner Feeser to authorize the purchase of two (2) Peterbilt Model 548 Tandem Axle Dump Trucks by utilizing Sourcewell Contract No. 060920 and to authorize the purchase of the other six (6) fleet vehicles by utilizing the State Master Bid Contract. Motion carried unanimously.

4. Surplus Vehicles. Upon recommendation of District Staff, motion was made by Commissioner Tabb and seconded by Commissioner Feeser to take the following actions: (a) to declare Unit # 9 (2016 Ford F-350 extended cab with utility bed), Unit 29 (2016 Dodge Ram 4500 with crew cab and utility bed), and Unit 33 (2015 Ford F-350 extended cab with utility bed) as surplus; and (b) to authorize District Staff to sell these surplus vehicles in a commercially prudent manner. Motion carried unanimously.

5. Unaccounted For Water Loss Goal. Commissioner Feeser presented information about the District's unaccounted for water loss in recent years and his desire for the District to set a goal for reducing the water loss. Motion was then made by Commissioner Feeser and seconded by Commissioner Tabb to set a goal of achieving a 9.1% unaccounted for water loss by the end of the 2024 calendar year. Motion carried unanimously.

ADJOURNMENT

There being no further business to come before the meeting, motion was made by Commissioner Davis and seconded by Commissioner Tabb to adjourn the meeting. Motion carried unanimously.

HARDIN COUNTY WATER DISTRICT NO. 2

BY: Cordell Tabb
Cordell Tabb, Secretary

Date Approved: 11-28-23

BY: Michael L. Bell
Michael L. Bell, Chairman

**MINUTES OF THE
HARDIN COUNTY WATER DISTRICT NO. 2
BOARD OF COMMISSIONERS' MEETING**

November 28, 2023

The Board of Commissioners of Hardin County Water District No. 2 held a Special Meeting on November 28, 2023 at 11:00 a.m. at the Customer Service Center, 1951 West Park Road, Elizabethtown, Kentucky. The Special Meeting took the place of the regular monthly meeting. Present were Commissioners Mike Bell, Tim Davis, Daniel Feeser, Cordell Tabb, and Brian S. Woosley. Also present were Shaun Youravich, Mandy Isham, Forrest Pollock, Damon Talley, Vaughn Williams with Kenvirons, and Mark Sneve and Paul Maron with Strand Associates. Chairman Bell declared that a quorum was present and called the meeting to order.

VISITORS

There were no visitors present.

MINUTES & FINANCIAL REPORT

The Minutes of the October 17, 2023 Board meeting were reviewed. Motion was made by Commissioner Tabb and seconded by Commissioner Davis to approve the Minutes as prepared. Motion carried unanimously.

The Financial Report for the month of October was reviewed. Motion was made by Commissioner Davis and seconded by Commissioner Woosley to accept the Financial Report as presented and to authorize payment of the bills that are due and payable at this time. Motion carried unanimously. The Commissioners also reviewed the status of the District's various investment accounts and the long-term debt payment requirements.

REPORTS

- 1. Engineering.** Vaughn Williams presented a status report on the Blue Oval Project and other projects.
- 2. Departmental Reports.** General Manager Youravich presented the Departmental Reports, including public outreach programs conducted by the District.

- 3. Project Reports.** Forrest Pollock presented a written status report on various projects which the District is constructing “in house.”

OLD BUSINESS

- 1. PSC Rate Case.** Damon Talley presented a status report on the General Rate Adjustment case pending before the PSC. The District has already answered two rounds of Requests for Information and another one will be due on December 15, 2023. The PSC has scheduled a formal Public Hearing on January 11, 2024 at the PSC office in Frankfort.

- 2. Southern Hardin County Wastewater Facilities Study.** Mark Sneve and Paul Maron with Strand Associates, Inc. (“Strand”) presented an overview of the proposed Southern Hardin County Wastewater Facilities Study (“Wastewater Study”) and a proposed timetable which should enable the Wastewater Study to be completed by July 31, 2024. Strand provided the proposed Agreement for Technical Services and Task Order No. 23-01 to General Manager Youravich and the District’s attorney well in advance of the meeting. Both the General Manager and the District’s attorney recommended that the Agreement and Task Order be approved. The District will be reimbursed for 100% of the cost of the Wastewater Study by the Hardin Fiscal Court and the LaRue Fiscal Court. Motion was made by Commissioner Feeser and seconded by Commissioner Davis to approve the proposed Agreement for Technical Services and Task Order No. 23-01 with Strand, contingent upon written confirmation from the Hardin County Judge/Executive and the LaRue County Judge/Executive that their respective Fiscal Courts will reimburse the District for their proportional part of the cost of the Wastewater Study, and to authorize Chairman Bell to execute the Agreement for Technical Services and Task Order No. 23-01. Motion carried unanimously.

- 3. 2024 Budget Approval.** General Manager Youravich and Finance Manager Isham presented the proposed 2024 Operating Budget and the proposed 2024 Capital Budget for consideration by the Commissioners. They highlighted the minor revisions and updates which were made to the draft Budget Proposal which was presented at the October Board meeting. Motion was made by Commissioner Tabb and seconded by Commissioner Woosley to adopt both the 2024 Operating Budget and the 2024 Capital Budget as presented. Motion carried unanimously.

NEW BUSINESS

1. **Surplus Vehicles.** Upon recommendation of District Staff, motion was made by Commissioner Tabb and seconded by Commissioner Woosley to take the following actions: (a) to declare the 2007 Ford F-150 with crew cab truck and the 2012 Ford F-150 with standard cab truck as surplus; and (b) to authorize District Staff to sell these surplus vehicles in a commercially prudent manner. Motion carried unanimously.

2. **Year-End Wage Adjustment.** Motion was made by Commissioner Tabb and seconded by Commissioner Davis to take the following actions: (a) to pay each full-time employee, who was employed by the District on January 1, 2023 and still employed by the District on November 30, 2023, a retention bonus of \$500; and (b) to pay a pro-rated amount of the \$500 retention bonus to each full time employee who was hired by the District during calendar year 2023 and still working for the District on November 30, 2023. Motion carried unanimously.

ADJOURNMENT

There being no further business to come before the meeting, motion was made by Commissioner Davis and seconded by Commissioner Feeser to adjourn the meeting. Motion carried unanimously.

HARDIN COUNTY WATER DISTRICT NO. 2

BY: Cordell Tabb
Cordell Tabb, Secretary

Date Approved: 12-19-23

BY: Michael L. Bell
Michael L. Bell, Chairman

**MINUTES OF THE
HARDIN COUNTY WATER DISTRICT NO. 2
BOARD OF COMMISSIONERS' MEETING**

December 19, 2023

The Board of Commissioners of Hardin County Water District No. 2 held a Special Meeting on December 19, 2023 at 11:00 a.m. at the Customer Service Center, 1951 West Park Road, Elizabethtown, Kentucky. The Special Meeting took the place of the regular monthly meeting. Present were Commissioners Mike Bell, Tim Davis, Daniel Feeser, Cordell Tabb, and Brian S. Woosley. Also present were Shaun Youravich, Mandy Isham, Forrest Pollock, Damon Talley, Vaughn Williams with Kenvirons, and Gina Clear with *The News-Enterprise*. Chairman Bell declared that a quorum was present and called the meeting to order.

VISITORS

There were no visitors present.

MINUTES & FINANCIAL REPORT

The Minutes of the November 28, 2023 Board meeting were reviewed. Motion was made by Commissioner Tabb and seconded by Commissioner Davis to approve the Minutes as prepared. Motion carried unanimously.

The Financial Report for the month of November was reviewed. Motion was made by Commissioner Woosley and seconded by Commissioner Feeser to accept the Financial Report as presented and to authorize payment of the bills that are due and payable at this time. Motion carried unanimously. The Commissioners also reviewed the status of the District's various investment accounts and the long-term debt payment requirements.

REPORTS

1. **Engineering.** Vaughn Williams presented a status report on the Blue Oval Project and other projects.
2. **Departmental Reports.** General Manager Youravich presented the Departmental Reports, including public outreach programs conducted by the District.

3. **Project Reports.** Forrest Pollock presented a written status report on various projects which the District is constructing “in house.”

OLD BUSINESS

1. **PSC Rate Case.** Damon Talley presented a status report on the General Rate Adjustment case pending before the PSC. The District has already answered three rounds of Requests for Information. The PSC has scheduled a formal Public Hearing on January 11, 2024 at the PSC office in Frankfort.

2. **Annual Warehouse Material Bid Award.** The Commissioners reviewed the Bid Tabulation for the materials to be used by the District in 2024 Based upon recommendation of District Staff, motion was made by Commissioner Davis and seconded by Commissioner Tabb to take the following actions:

- a) To declare the lowest bid submitted on each of the bid items to be the lowest and best bid for that particular item of material;
- b) To award the bid for each particular item to the vendor submitting the lowest bid for that item; and
- c) To authorize General Manager Youravich or other appropriate personnel to execute the necessary documents with the vendors which submitted the winning bids.

Motion carried unanimously.

3. **Change Order for Downtown Project.** Vaughn Williams explained the need for the proposed Final Adjusting Change Order for Contract 2B of the Downtown Project. Motion was made by Commissioner Davis and seconded by Commissioner Tabb to approve the proposed Final Adjusting Change Order, which will reduce the original contract price by \$6,210.74 and will make the final contract price \$1,930,179.26. Motion carried unanimously.

NEW BUSINESS

1. **Grant Resolution – 22CWW349.** General Manager Youravich highlighted certain provisions of the Grant Assistance Agreement in the amount of \$195,000 for the Crady Pump Station Project (22CWW349). This grant is part of the funds appropriated by House Bill 1 enacted by the 2022 General

Assembly. Motion was made by Commissioner Davis and seconded by Commissioner Feeser to adopt the proposed Resolution accepting the Grant, approving the Grant Assistance Agreement, and designating General Manager Youravich as the District's "Authorized Official" for this Project. Motion carried unanimously.

2. Grant Resolution – 22CWS162. General Manager Youravich highlighted certain provisions of the Grant Assistance Agreement in the amount of \$555,000 for the BOSK-KCTCS Sewer Project (22CWS162). This grant is part of the funds appropriated by House Bill 1 enacted by the 2022 General Assembly. Motion was made by Commissioner Davis and seconded by Commissioner Feeser to adopt the proposed Resolution accepting the Grant, approving the Grant Assistance Agreement, and designating General Manager Youravich as the District's "Authorized Official" for this Project. Motion carried unanimously.

3. Budget Amendment. Finance Manager Isham explained the need to amend the District's Budget for 2023. Motion was made by Commissioner Woosley and seconded by Commissioner Tabb to approve the proposed 2023 Budget Amendment and to authorize the Finance Manager to file the amended Budget with DLG. Motion carries unanimously.

4. Glendale Sewer Extension. Upon recommendation of District Staff, motion was made By Commissioner Tabb and seconded by Commissioner Davis to construct the proposed Alternate Sewer Lines B and C in downtown Glendale. Motion carried unanimously.

5. KYTC Temporary Power Request. Upon recommendation of District Staff, motion was made by Commissioner Davis and seconded by Commissioner Tabb to grant the request from the Kentucky Transportation Cabinet (KYTC) set forth in its written request to the District to obtain temporary electric service to operate the new traffic signal on Kentucky 222 near the main entrance to the BOSK facility. KYTC will reimburse the District for the electric expense. Motion carried unanimously.

6. Officer Election. Motion was made by Commissioner Tabb and seconded by Commissioner Davis to elect, for a term ending on December 31, 2024, the persons shown below to the office shown opposite each person's name:

Chairman	-	Michael L. Bell
Secretary	-	Brian Woosley
Treasurer	-	Brian Woosley

Motion carried unanimously.

7. **New Meeting Schedule.** Motion was made by Commissioner Woosley and seconded by Commissioner Feeser to adopt the following new meeting schedule commencing in January, 2024: the regular monthly Board meetings will be held on the third Tuesday of each month at 11:00 am Eastern Time at the Customer Service Center, 1951 West Park Road, Elizabethtown, Kentucky. Motion carried unanimously.

ADJOURNMENT

There being no further business to come before the meeting, motion was made by Commissioner Tabb and seconded by Commissioner Feeser to adjourn the meeting. Motion carried unanimously.

HARDIN COUNTY WATER DISTRICT NO. 2

BY: Cordell Tabb
Cordell Tabb, Secretary

Date Approved: 1-16-2024

BY: Michael L. Bell
Michael L. Bell, Chairman

EXHIBIT 4**RESOLUTION****RESOLUTION OF THE HARDIN COUNTY WATER DISTRICT #2
ACCEPTING THE GRANT, APPROVING THE GRANT ASSISTENCE
AGREEMENT, AUTHORIZING THE AMENDMENT OF THE HARDIN
COUNTY WATER DISTRICT #2'S ANNUAL BUDGET, AND
AUTHORIZING A REPRESENTATIVE TO SIGN ALL RELATED
DOCUMENTS**

WHEREAS, the Kentucky General Assembly has appropriated funds for infrastructure projects in House Bill 1 of the 2022 Regular Session of the Kentucky General Assembly for the Cleaner Water Program; and

WHEREAS, the Hardin County Water District #2 (the "Grantee") has previously determined that it is in the public interest to acquire and construct certain facilities and improvements to the Grantee's utility system (the "Project"); and

WHEREAS, the Grantee desires funding from the Kentucky Infrastructure Authority (the "Authority") for the purpose of acquisition and construction of the Project; and

WHEREAS, in order to obtain a grant from the Cleaner Water Program for the Project, and administered by the Authority, the Grantee is required to enter into an assistance agreement (the "Agreement") with the Authority.

NOW, THEREFORE, BE IT RESOLVED by the governing body of the Hardin County Water District #2 as follows:

SECTION 1. The Grantee hereby accepts the grant award and approves the Agreement between the Grantee and the Authority to provide the necessary funds to the Grantee for the Project.

SECTION 2. That Shaun Youravich, and Successors-in-Title, is hereby designated to be the Grantee's "Authorized Official" for this Project and is hereby directed and empowered by the Grantee to execute the Agreement, related documents and agreements, and to otherwise act on behalf of the Grantee to effect such grant award, and to engage a qualified Project Administrator.

SECTION 3. That the Grantee hereby agrees and commits to include, by amendment to its annual budget and audit process, the receipts and expenditures of funds subject to the Agreement up to and including the date of Project closeout.

22CWS162

SECTION 4. That this resolution shall take effect at the earliest time provided by law.

ADOPTED on December 19, 2023.

HARDIN COUNTY WATER DISTRICT
#2



Authorized Signatory

22CWS162

CERTIFICATE OF RECORDING OFFICER

I, the undersigned, hereby certify that I am the duly qualified and acting Secretary/Clerk of the Grantee, and that the foregoing is a full, true and correct copy of a Resolution adopted by the governing body of said Grantee at a meeting duly held on December 19, 2023; and that this official action appears as a matter of public record in the official records or journal of the Grantee; and that said meeting was held in accordance with all applicable requirements of Kentucky law, including Sections 61.810, 61.815, 61.820 and 61.823 of the Kentucky Revised Statutes; and that a quorum was present at the meeting; and that this official action has not been modified, amended, revoked or repealed and is now in full force and effect.

IN TESTIMONY WHEREOF, witness my signature, below, on December 19, 2023.


Secretary/Clerk

EXHIBIT 4**RESOLUTION****RESOLUTION OF THE HARDIN COUNTY WATER DISTRICT #2
ACCEPTING THE GRANT, APPROVING THE GRANT ASSISTENCE
AGREEMENT, AUTHORIZING THE AMENDMENT OF THE HARDIN
COUNTY WATER DISTRICT #2'S ANNUAL BUDGET, AND
AUTHORIZING A REPRESENTATIVE TO SIGN ALL RELATED
DOCUMENTS**

WHEREAS, the Kentucky General Assembly has appropriated funds for infrastructure projects in House Bill 1 of the 2022 Regular Session of the Kentucky General Assembly for the Cleaner Water Program; and

WHEREAS, the Hardin County Water District #2 (the "Grantee") has previously determined that it is in the public interest to acquire and construct certain facilities and improvements to the Grantee's utility system (the "Project"); and

WHEREAS, the Grantee desires funding from the Kentucky Infrastructure Authority (the "Authority") for the purpose of acquisition and construction of the Project; and

WHEREAS, in order to obtain a grant from the Cleaner Water Program for the Project, and administered by the Authority, the Grantee is required to enter into an assistance agreement (the "Agreement") with the Authority.

NOW, THEREFORE, BE IT RESOLVED by the governing body of the Hardin County Water District #2 as follows:

SECTION 1. The Grantee hereby accepts the grant award and approves the Agreement between the Grantee and the Authority to provide the necessary funds to the Grantee for the Project.

SECTION 2. That Shaun Youravich, and Successors-in-Title, is hereby designated to be the Grantee's "Authorized Official" for this Project and is hereby directed and empowered by the Grantee to execute the Agreement, related documents and agreements, and to otherwise act on behalf of the Grantee to effect such grant award, and to engage a qualified Project Administrator.

SECTION 3. That the Grantee hereby agrees and commits to include, by amendment to its annual budget and audit process, the receipts and expenditures of funds subject to the Agreement up to and including the date of Project closeout.

22CWW349

SECTION 4. That this resolution shall take effect at the earliest time provided by law.

ADOPTED on December 19, 2023.

HARDIN COUNTY WATER DISTRICT
#2



Authorized Signatory

22CWW349

CERTIFICATE OF RECORDING OFFICER

I, the undersigned, hereby certify that I am the duly qualified and acting Secretary/Clerk of the Grantee, and that the foregoing is a full, true and correct copy of a Resolution adopted by the governing body of said Grantee at a meeting duly held on December 19, 2023; and that this official action appears as a matter of public record in the official records or journal of the Grantee; and that said meeting was held in accordance with all applicable requirements of Kentucky law, including Sections 61.810, 61.815, 61.820 and 61.823 of the Kentucky Revised Statutes; and that a quorum was present at the meeting; and that this official action has not been modified, amended, revoked or repealed and is now in full force and effect.

IN TESTIMONY WHEREOF, witness my signature, below, on December 19, 2023.


Secretary/Clerk

HARDIN COUNTY WATER DISTRICT NO. 2

Case No. 2023-00247

Response to Commission Staff's Post-Hearing Request for Information

Question No. 3

Responding Witness: Shaun Youravich

Q-3. Provide a copy of the informal wage study referred to by Hardin District No. 2 in response to Commission Staff's First Request for Information (Staff's First Request) No. 28. Include all workpapers that support the inputs and results of the informal study.

A-3. **Attachment PH-3** is the Table prepared by Hardin District No. 2's General Manager in December 2022 and utilized by the Board at its December 20, 2022 Board meeting to increase the Grade and Hourly Wage Scales for the hourly employees and the Grade and Salary Scales for the salaried employees. The Board approved these increases at the December 20, 2022 Board meeting, with an effective date of January 2, 2023, which was the first pay period in 2023.

The General Manager used the mid-point for each Grade and Job Description for the District and for the other utilities where there were applicable Job Descriptions. The term "MID" in the heading of each column denotes the mid-point of the wage rate for a particular Grade and Job Description. The utilities used in this informal wage rate study are:

Nolin RECC
AWWA (American Water Works Association)
Louisville Water Company (LWC)
Hardin County Water District No. 1 (HCWD1)

Attachment PH-3
Informal Wage Study
Supporting Documents

Wage Scale Comparison

As of January 2023

Job Position		HCWD2 MID	Nolin MID	AWWA MID	LWC MID	HCWD1 MID
Grade 1	Distribution Technician I	\$ 45,666		\$ 44,095		
	Customer Accounts Specialist I	\$ 45,666	\$ 60,488	\$ 41,095	\$ 65,499	\$ 41,995
	Service Technician I	\$ 45,666			\$ 55,162	
Grade 2	Distribution Technician II	\$ 47,559		\$ 48,355		
	Equipment Operator Trainee					
	Customer Accounts Specialist II	\$ 47,559	\$ 67,509			
	Service Technician II Meter Technician I	\$ 47,559	\$ 74,637			
Grade 3	Service Technician III					
	Distribution Operator IVD	\$ 49,639		\$ 57,947	\$ 62,254	\$ 55,120
	Customer Accounts Specialist III	\$ 49,639		\$ 51,175		
	Meter Technician II	\$ 49,639			\$ 64,854	
	Inventory Clerk	\$ 49,639			\$ 53,394	
	Plant Operator Trainee Equipment Operator Trainee IVD	\$ 49,639		\$ 47,187	\$ 64,542	\$ 38,376
Grade 4	Equipment Operator I	\$ 51,865			\$ 62,982	
	Executive Administrator	\$ 51,865				\$ 60,362
	Customer Accounts Specialist IV					
	Bookkeeper I	\$ 51,865			\$ 67,634	\$ 60,362
	T&D Administrative Assistant Human Resource Coordinator	\$ 51,865	\$ 60,488			
Grade 5	Bookkeeper II					
	Equipment Operator IVD					
	Administrative Technician	\$ 54,101	\$ 81,873	\$ 53,867	\$ 62,254	\$ 66,144
	Water Quality Technician	\$ 54,101			\$ 62,254	
	WTP Maintenance Tech I	\$ 54,101			\$ 68,286	
	Maintenance Technician	\$ 54,101	\$ 60,488		\$ 68,286	\$ 66,144
	Plant Operator IIIA Communications Coordinator Information Technology Technician	\$ 54,101	\$ 96,667	\$ 57,963		
Grade 6	Service Technician Supervisor					
	Office Administrator					
	Lab Technician					
	Accounts Receivable Supervisor	\$ 56,659				
	Billing Supervisor					
	Distribution Crew Supervisor Equipment Operator II IVD	\$ 56,659				\$ 66,144
Grade 7	Distribution Crew Supervisor IVD					
	Office Administrator (Associates)					
	Service Technician Supervisor IVD					
	Plant Operator IVA WTP Maintenance Tech II	\$ 59,405		\$ 69,244	\$ 70,346	\$ 55,120
Grade 8	Chief Operator					
	Maintenance Supervisor Water Quality Supervisor	\$ 62,608		\$ 70,398		\$ 66,144

E1	HR Specialist	\$ 61,366		\$ 100,669	\$ 67,025
	Accountant				
	Billing and New Accts Manager	\$ 61,366	\$ 89,216	\$ 75,504	
	Accts Receivable Manager Project Supervisor				
E2	Distribution Manager	\$ 83,680	\$ 135,529	\$ 85,446	\$ 95,472
	Plant Manager	\$ 83,680		\$ 89,947	\$ 79,993
	Accountant - CPA	\$ 83,680	\$ 96,667	\$ 104,516	
	Projects and Systems Manager	\$ 83,680		\$ 108,777	\$ 95,472
E3	Customer Service Manager	\$ 90,375			
	Accounting Manager	\$ 90,375			\$ 95,472
E4	Operations Manager	\$ 119,942			

HARDIN COUNTY WATER DISTRICT NO. 2

Case No. 2023-00247

Response to Commission Staff's Post-Hearing Request for Information

Question No. 4

Responding Witness: Shaun Youravich

Q-4. Provide a copy of all sources of information that Hardin District No. 2 relied upon to determine the cost of living increases from 2020 through 2023.

A-4. Attachment PH-4 depicts the cost of living indices utilized by Hardin District No. 2 for the years 2020 through 2023 to assist it with determining the cost of living increases approved for its employees. These indices are: (1) the Social Security Administration, which utilizes the Consumer Price Index for Urban Wage Earners and Clerical Workers ("CPI-W"); and (2) the Consumer Price Index of All Urban Consumers ("CPI-U") from the U.S. Department of Labor Bureau of Labor Statistics. In **Attachment PH-4**, the CPI-U is abbreviated as "US CPI."

Attachment PH-4 also depicts the flat rate salary cost of living adjustment ("COLA") for the years 2020 through 2023 and the percentage actually awarded the employees by Hardin District No. 2's Board of Commissioners. Historically, at the June Board meeting each year, Hardin District No. 2's Board determines the average hourly wage rate of its employees and multiplies the COLA percentage that it decides to use by the "average worker's" hourly rate. This produces a flat rate amount per hour (e.g., \$0.42 per hour in 2020). Each full-time employee receives a COLA of this amount per hour. In other words, the lowest paid worker, the highest paid worker, and all other workers receive the same "flat" hourly rate COLA. For example, in 2020 an employee making \$15.00 per hour, \$25.00 per hour, \$50.00 per hour, or any amount per hour received the same \$0.42 per hour COLA. This prevents the gap between the lower paid employees and the higher paid employees from spreading farther and farther apart.

Attachment PH-4
Cost of Living Adjustment
Supporting Documents

HCWD2 Cost of Living Adjustments			Comparison Data for HCWD2 COLA		
Year	Cost of Living Adjustment (Flat Rate)	Avg. % Increase of all employees	Year	National Social Security COLA	US CPI
2020	\$ 0.42	2.0%	2019	1.6%	1.8%
2021	\$ 0.44	2.0%	2020	1.3%	1.2%
2022	\$ 1.40	6.1%	2021	5.9%	4.7%
2023	\$ 1.35	5.1%	2022	8.7%	8.0%

HARDIN COUNTY WATER DISTRICT NO. 2

Case No. 2023-00247

Response to Commission Staff's Post-Hearing Request for Information

Question No. 5

Responding Witness: Shaun Youravich

- Q-5. Provide the flat rate amount of salary adjustment for cost of living provided by Hardin District No. 2 from 2020 through 2023.**
- A-5. Refer to **Attachment PH-4**, which depicts the flat rate salary COLA for the years 2020 through 2023 and the percentage actually awarded the employees by Hardin District No. 2's Board of Commissioners. Historically, at the June Board meeting each year, Hardin District No. 2's Board determines the average hourly wage rate of its employees and multiplies the COLA percentage that it decides to use by the "average worker's" hourly rate. This produces a flat rate amount per hour (e.g., \$0.42 per hour in 2020). Each full-time employee receives a COLA of this amount per hour. In other words, the lowest paid worker, the highest paid worker, and all other workers receive the same "flat" hourly rate COLA. For example, in 2020 an employee making \$15.00 per hour, \$25.00 per hour, \$50.00 per hour, or any amount per hour received the same \$0.42 per hour COLA. This prevents the gap between the lower paid employees and the higher paid employees from spreading farther and farther apart.

HARDIN COUNTY WATER DISTRICT NO. 2

Case No. 2023-00247

Response to Commission Staff's Post-Hearing Request for Information

Question No. 6

Responding Witness: Shaun Youravich

Q-6. Provide the number of staff positions that were vacant, filled, and deleted from the employee roster in 2022 and 2023.

A-6. In 2022, one (1) staff position was eliminated, 17 positions were vacated, and 15 positions were filled.

In 2023, no staff positions were eliminated, seven (7) positions were vacated, and all seven (7) of these positions were filled.

HARDIN COUNTY WATER DISTRICT NO. 2

Case No. 2023-00247

Response to Commission Staff's Post-Hearing Request for Information

Question No. 7

Responding Witness: Shaun Youravich

Q-7. Provide a copy of all correspondence between Hardin District No. 2 and Hardin County Water District No. 1 (Hardin District No. 1) concerning the establishment of a wholesale rate for Hardin District No. 1, including all documentation that supports the development and justification of the current wholesale rate.

A-7. See the following Attachments:

PH-7A Minutes of June 19, 2018 Board meeting

PH-7B Minutes of July 17, 2018 Board meeting

PH-7C Letter dated July 18, 2018 from Hardin District No. 2's former General Manager to Hardin District No. 1's General Manager

PH-7D Methodology of Calculating Wholesale Rate for Hardin District No. 1

Attachment PH-7A shows that Hardin District No. 2's Board of Commissioners received a status report on the ongoing discussions between Hardin District No. 2 and Hardin District No. 1 concerning Hardin District No. 1's request to purchase water from Hardin District No. 2. No Board action was taken.

Attachment PH-7B shows that James Jeffries, who was Hardin District No. 2's General Manager at that time, presented the methodology that he used to calculate the proposed wholesale rate for Hardin District No. 2 (see Attachment PH-7D). No action was taken by the Board because more information was needed concerning the approximate amount of water that District No. 1 planned to purchase.

Attachment PH-7C shows that the next day after the Hardin District No. 2's July 17, 2018 Board meeting, former General Manager James Jeffries sent a letter to Stephen Hogan, General Manager of Hardin District No. 1, and stated that the wholesale rate for water sold to District No. 1 would be approximately \$2.20 per 1,000 gallons. Former General Manager Jeffries made this representation without any Board authorization whatsoever. A search of Hardin District No. 2's records reveals that District No. 1 did not start purchasing water from Hardin District No. 2 until November 6, 2018. At that time, the former General Manager instructed the billing clerk to charge \$2.20 per 1,000 gallons despite the fact that the Board had never taken any action whatsoever to adopt that amount as the wholesale rate for District No. 1 nor had it filed a Tariff with the Commission to obtain approval of the wholesale rate.

Attachment PH-7D is the Methodology of Calculating the Wholesale Rate for Hardin District No. 1. This document was prepared by Hardin District No. 2's former General Manager. It calculates a wholesale rate of \$2.1939 per 1,000 gallons, but this calculated rate was based on numerous assumptions. Hardin District No. 2's Board of Commissioners never took any formal action concerning the Methodology or the establishment of the wholesale rate of \$2.20 ultimately charged to District No. 1.

Attachment PH-7
Documentation of
Hardin County Water District No. 1
Wholesale Rate

Attachment PH-7A
June 2018 Board of Commissioners
Meeting Minutes

**MINUTES OF THE
HARDIN COUNTY WATER DISTRICT NO. 2
BOARD OF COMMISSIONERS' MEETING**

June 19, 2018

The Board of Commissioners of Hardin County Water District No. 2 held its regular monthly meeting on June 19, 2018 at 4:00 p.m. at the Reesor Customer Service Center, 360 Ring Road, Elizabethtown, Kentucky. Present were Commissioners Mike Bell, Tim Davis, John Effinger, Morris L. Miller, and Cordell Tabb. Also present were General Manager James R. Jeffries, Scott Clark, Amber Pike, Shaun Youravich, Damon Talley, Mark Sneve, Brandon Hamilton, Michael Carroll, Monica Sumner, and Brian Woosley. Chairman Bell declared that a quorum was present and called the meeting to order.

VISITORS

No Visitors were present.

MINUTES & FINANCIAL REPORT

The Minutes of the May 15, 2018 meeting were reviewed. Motion was made by Commissioner Miller and seconded by Commissioner Davis to approve the Minutes as prepared. Motion carried unanimously.

The Financial Report for the month of May was reviewed. Motion was made by Commissioner Miller and seconded by Commissioner Davis to accept the Financial Report as presented and to authorize payment of the bills that are due and payable at this time. Motion carried unanimously. The Commissioners also reviewed the status of the District's various investment accounts and the long-term debt payment requirements.

REPORTS

- 1. Engineering Reports.** Brandon Hamilton presented the engineering report for water. Mark Sneve presented the engineering report for wastewater. Michael Carroll and Monica Sumner presented the Architectural Report.

- A. Engineering Reports – Water.** Brandon Hamilton presented an update on the status of the White Mills WTP Rehab Project. He reported that the painting contractor is approximately 98% complete with its work. All three (3) ClariCones should be back online by June 22, 2018. He reported that the loading dock repairs are the only remaining items on Contract 29.
- B. Engineering Reports – Wastewater – Nolin River Watershed.** Mark Sneve presented a status report on the Nolin River Watershed Wastewater Project. The Project is still progressing smoothly. All contractors have performed at least 20% of their work.
- C. Architectural Report.** Michael Carroll and Monica Sumner with Brandstetter Carroll presented a status report on the 315 Ring Road Project. They presented an overview of the site plan and a program spacing diagram of the building interior.
- 2. Departmental Reports.** General Manager Jeffries presented the Departmental Reports. It was noted that the District reached a milestone during the month of May. For the first time in its history, the District had over 28,000 active customers.

OLD BUSINESS

1. Appraisal of 360 Ring Road Property. General Manager Jeffries explained the possible need to engage the services of Rick Baumgardner to appraise the 360 Ring Road Property. By consensus, the Commissioners authorized General Manager Jeffries to contact Mr. Baumgardner and request that he be “on call” to appraise the 360 Ring Road Property upon notification from the District.

2. Wholesale Rate for District No. 1. Chairman Bell and General Manager Jeffries presented an update on the proposed wholesale rate for District No. 1. Apparently, District No. 1 will not need to purchase as much water from District No. 2 as it originally anticipated.

NEW BUSINESS

1. **2017 Audit.** Brian Woosley of Stiles, Carter & Associates, PSC, the accounting firm which prepared the District's Audit, presented the Audit Report for the 2017 calendar year. The Audit Report contains an unmodified ("clean") opinion. Motion was made by Commissioner Tabb and seconded by Commissioner Davis to accept the 2017 Audit Report. Motion carried unanimously.

2. **WTP Raw Water Pumps - Emergency.** Shaun Youravich informed the Board of the urgent need to purchase two (2) large raw water replacement pumps utilizing the "emergency" provisions of KRS 424.260. Chairman Bell declared that an emergency exists with respect to the need to purchase two (2) large raw water replacement pumps (See Certificate of Emergency executed by Chairman Bell). Therefore, pursuant to the provisions of KRS 424.260(4), it will not be necessary for the District to advertise the purchase of the replacement pumps in the newspaper. Motion was made by Commissioner Tabb and seconded by Commissioner Effinger to accept the bid quote from Straeffer Pump & Supply, Inc. to provide two (2) raw water intake pumps in the amount of \$45,900 for each pump and to authorize the purchase of both pumps. Motion carried unanimously.

3. **Langley Family Foundation Scholarships.** Chairman Bell provided an update on the Langley Family Foundation Scholarship Program and presented the Scholarship Committee's Report. Motion was made by Commissioner Tabb and seconded by Commissioner Davis to accept the Scholarship Committee's Report and to award \$1,000 scholarships to each of the 32 persons recommended by the Scholarship Committee. Motion carried unanimously.

4. **Executive Session.** Motion was made by Commissioner Effinger and seconded by Commissioner Tabb to go into Executive Session to discuss real property acquisitions, potential litigation, and personnel matters involving one or more specific employees. Motion carried unanimously.

* * * EXECUTIVE SESSION DISCUSSION * * *

Motion was made by Commissioner Tabb and seconded by Commissioner Effinger to return to open session. Motion carried unanimously. Chairman Bell

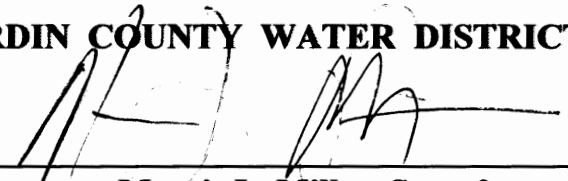
announced that it would be necessary to take action concerning some of the matters discussed in Executive Session.

5. Wage Adjustments. Upon joint motion duly made, seconded and unanimously adopted, the Commissioners decided to take the following actions: (a) to make a COLA adjustment of \$0.38 per hour for all hourly employees; (b) to make a 2% merit matrix adjustment for full-time, hourly employees; (c) to adopt the proposed 2018 District Grade and Wage Scale table which was updated based on the comprehensive 2017 Wage Survey presented at the May Board meeting; (d) to provide a onetime "market adjustment" applied at the Manager's discretion for all hourly employees as an application of the new 2018 District Grade and Wage Scale; (e) to increase the salaries of the salaried employees as recommended by General Manager Jeffries; (f) to increase the salary of General Manager Jeffries as noted in his personnel file; and (g) to make all adjustments effective with the first pay period in July.

ADJOURNMENT


There being no further business to come before the meeting, motion was made by Commissioner Miller and seconded by Commissioner Tabb to adjourn the meeting. Motion carried unanimously.

HARDIN COUNTY WATER DISTRICT NO. 2


BY: 

Morris L. Miller, Secretary

Date Approved: 7-17-18

BY: 

Michael L. Bell, Chairman



Attachment PH-7B
July 2018 Board of Commissioners
Meeting Minutes

**MINUTES OF THE
HARDIN COUNTY WATER DISTRICT NO. 2
BOARD OF COMMISSIONERS' MEETING
July 17, 2018**

The Board of Commissioners of Hardin County Water District No. 2 held its regular monthly meeting on July 17, 2018 at 4:00 p.m. at the Reesor Customer Service Center, 360 Ring Road, Elizabethtown, Kentucky. Present were Commissioners Mike Bell, Tim Davis, John Effinger, and Cordell Tabb. Also present were General Manager James R. Jeffries, Scott Clark, Shaun Youravich, Damon Talley, Mark Sneve, Vaughn Williams, and Michael Carroll. Chairman Bell declared that a quorum was present and called the meeting to order. He appointed Cordell Tabb to serve as Acting Secretary in the absence of Morris L. Miller.

VISITORS

No Visitors were present.

MINUTES & FINANCIAL REPORT

The Minutes of the June 19, 2018 meeting were reviewed. Motion was made by Commissioner Davis and seconded by Commissioner Tabb to approve the Minutes as prepared. Motion carried unanimously.

The Financial Report for the month of June was reviewed. Motion was made by Commissioner Tabb and seconded by Commissioner Effinger to accept the Financial Report as presented and to authorize payment of the bills that are due and payable at this time. Motion carried unanimously. The Commissioners also reviewed the status of the District's various investment accounts and the long-term debt payment requirements.

REPORTS

1. **Engineering Reports.** Vaughn Williams presented the engineering report for water. Mark Sneve presented the engineering report for wastewater. Michael Carroll presented the Architectural Report.

A. Engineering Reports – Water. Vaughn Williams presented an update on the status of the White Mills WTP Rehab Project. He reported that the painting contractor has completed its work. He reported that most of the loading dock repairs have been completed on Contract 29. Kenvirons plans to present Final Adjusting Change Orders for consideration at the August Board meeting.

B. Engineering Reports – Wastewater – Nolin River Watershed. Mark Sneve presented a status report on the Nolin River Watershed Wastewater Project. The Project is still progressing smoothly. All contractors have performed at least 25% of their work. He also reviewed his revised estimated costs of constructing some of the alternate sewer lines that were omitted from Contract 3. **(See New Business, Item 1 for Board Action.)**

C. Architectural Report. Michael Carroll with Brandstetter Carroll presented a status report on the 315 Ring Road Project. His firm plans to present a final site plan and layout of the office building interior at the August Board meeting.

2. **Departmental Reports.** General Manager Jeffries presented the Departmental Reports. It was noted that the District's Line Loss continues to show noticeable improvement.

OLD BUSINESS

1. **Appraisal of 360 Ring Road Property.** The Commissioners reviewed the proposal submitted by Baumgardner & Associates, PSC to perform an appraisal of the Customer Service Center and other facilities located at 360 Ring Road. Motion was made by Commissioner Tabb and seconded by Commissioner Effinger to accept the proposal of Baumgardner & Associates, PSC to appraise the 360 Ring Road property and to authorize the firm to proceed with the appraisal. Motion carried unanimously.

2. **Wholesale Rate for District No. 1.** General Manager Jeffries reviewed the methodology that he used to calculate the proposed wholesale rate for District No. 1. The final rate will be determined once District No. 1's proposed water purchases and other costs have been finalized.

3. **Eastview Tank Site.** Motion was made by Commissioner Davis and seconded by Commissioner Tabb to authorize District Staff to engage the services of a licensed surveyor to survey the proposed site for the new Eastview Tank. Motion carried unanimously.

NEW BUSINESS

1. **Nolin Wastewater Project - Alternates.** Mark Sneve presented his revised estimated costs for constructing some of the alternate sewer lines that were omitted from Contract 3. Motion was made by Commissioner Davis and seconded by Commissioner Tabb to authorize Strand Associates to negotiate a potential change order proposal with the contractors to construct sewer lines F, I, and J. The Commissioners will make a final decision based upon the results of these negotiations. Motion carried unanimously.

2. **RD Bond De-Obligation.** General Manager Jeffries explained the need to reduce the size of the proposed RD Bond Issue from \$5.0 million to \$3.4 million for the Louisville Water Company Connection Project. Motion was made by Commissioner Tabb and seconded by Commissioner Effinger to reduce the size of the proposed RD Bond Issue from \$5.0 million to \$3.4 million and to authorize Chairman Bell to execute the necessary letter to RD so that RD can de-obligate \$1.6 million of the original funding for the Project. Motion carried unanimously.

3. **Downtown Water Tank.** Vaughn Williams presented a very comprehensive draft Preliminary Engineering Report for the Downtown Tank Replacement Project. His report included an evaluation of three (3) different alternatives and a recommended site.


4. **Healthcare Plan Parameters.** Commissioner Davis reviewed the existing Healthcare Plan information, including the existing Healthcare Biometrics. Motion was made by Commissioner Tabb and seconded by Commissioner Davis to keep the existing Healthcare Biometrics for 2019. Motion carried unanimously.

5. GASB 75 Resolution. Damon Talley reviewed the provisions of the proposed GASB 75 Resolution (Resolution No. 2018-07-01). Motion was made by Commissioner Davis and seconded by Commissioner Effinger to adopt the proposed Resolution No. 2018-07-01. Motion carried unanimously.


ADJOURNMENT

There being no further business to come before the meeting, motion was made by Commissioner Effinger and seconded by Commissioner Tabb to adjourn the meeting. Motion carried unanimously.

HARDIN COUNTY WATER DISTRICT NO. 2

BY: 
Cordell Tabb, Acting Secretary

Date Approved: 8-21-18

BY: 
Michael L. Bell, Chairman

Attachment PH-7C

Letter to Hardin County Water District No. 1



Hardin County Water District No. 2

360 Ring Road • P.O. Box 970 • Elizabethtown, KY 42702
Telephone (270) 737-1056 • Fax (270) 737-2301 • www.hardincountywater2.org
Board of Commissioners: Mike Bell, Cordell Tabb, John Effinger, Morris Miller, Tim Davis
General Manager: James Jeffries

July 18, 2018

Stephen Hogan
Hardin County Water District No. 1
1400 Rogersville Rd.
Radcliff, KY 40160

RE: Wholesale Rate Estimate

Dear Mr. Hogan,

In response to your inquiry for a possible wholesale arrangement, District No. 2 has estimated a cost of service for District No. 1. The wholesale rate for an interconnection located near the service area boundary on Patriot Parkway would be approximately \$2.20/1000 gallons.

This estimate is based on the District No. 2 assets required to supply the interconnect location. It also assumes an average demand of 30,000 gallons per day with a maximum guaranteed capacity of 100,000 gallons per day. Different assumptions will yield different pricing.

This wholesale rate is intended to be for reference only as District No. 1 continues planning for supplemental water source supplies. We welcome the opportunity to continue these discussions and formalize a water exchange agreement between our two Districts.

Sincerely,

A handwritten signature in blue ink that reads "James R. Jeffries".

James R. Jeffries

Attachment PH-7D
Wholesale Rate Calculation Methodology

**Methodology of Calculating
Wholesale Water Rate to
Hardin County Water District No. 1**

I. General Philosophy

A. HCWD1 shall share a pro-rated portion of the Districts' Operation and Maintenance Costs as follows:

1. Water Treatment Plant Costs shall be shared on a pro-rated basis with adjustments for Line Loss
2. Transmission and Distribution Costs shall be shared on a pro-rated usage basis with adjustment based on inch-miles proportion, i.e. inch miles of pipe line utilized by HCWD1 versus total inch-miles of District system.
3. Administrative General Costs shall be shared on a pro-rated usage basis with a 10% multiplier.
4. Electrical pumping Costs at Cecilia Pump Station based on pro-rated usage basis.

B. HCWD1 shall share a pro-rated portion of the Districts' Debt Service (including coverage) and Depreciation based on portion of system reserved for HCWD1 as compared to total capacity.

C. HCWD1 does not share any of the Districts' customer service costs such as meter reading, billing, and customer service representatives.

D. HCWD1 does not share any of the Districts Debt Service (plus coverage) or Depreciation for Capital projects not utilized by HCWD1.

II. Definitions, Factors, Ratios, and Techniques

A. The District Annual Report submitted to the Public Service Commission delineates (or shall be modified to delineate) the following:

1. Water Treatment Expenses - Includes payroll and benefit costs of staff working only on water treatment plus chemicals, electricity, and various expenses at water treatment plant (T&P).
2. Transmission and Distribution Expenses - Includes cost of staff and various expenses specifically related to T&D.
3. Administrative and General Expenses - Includes staff and miscellaneous expenses specifically related to overall management, accounting, purchasing, personnel, and computer services and excludes customer service.
4. Total Water Produced and Purchased.
5. Total Water Sold
6. Percent of Line Loss relative to water produced and purchased. Typically \pm 14%.

B. Debt Service and Depreciation Costs are as follows:

1. Debt Service (including 20% Coverage)	
2017 Interest on Long Term Debt.....	\$ 419,372
2017 Principal on Long Term Debt.....	\$ 2,840,000
20% Coverage.....	\$ 651,874
Portion of Assets Used by District 1.....	11.07%
Prorated Debt Service.....	\$ 432,927
2. Depreciation	
Water Treatment Plant.....	\$ 308,240
Transition Main (WTP to Hwy 1600 - 24" Pipe)	\$ 28,591
Cecilia and Pear Orchard Tanks	\$ 63,827
Cecilia Pump Station.....	\$ 5,494
North South Connector 16" Pipe	\$ 11,886

C. Pro-rata Usage Factor = $\frac{\text{Amount of Water Sold to HCWD1}}{\text{Total Water Sold (Includes HCWD1)}}$ = Exhibit 1
 (PRUF) 0.0049

D. Water Treatment Capacity Factor = $\frac{\text{Capacity reserved for HCWD1}}{\text{Total Capacity of Treatment Plant}}$ = 0.0123
 (WTPCF)
 Note: 8.1 mgd equals capacity of plant

E. Tank/Telemetry Capacity Factor = $\frac{\text{Tank Capacity Reserved - HCWD1}}{\text{Total Capacity of Cecilia/Pear Orchard Tanks}}$ = 0.05
 (T&T CF)

Note: 2.0 mg equals capacity of Cecilia and Pear Orchard Tanks; 0.1 is reserved for HCWD1

F. 24" Line Capacity Factor = $\frac{\text{Capacity reserved for HCWD1}}{\text{Total Line Capacity}}$ = 0.0123
 (24" LCF)

Note: Assume 24" capacity equals 8.1 mgd

G. Cecilia Pump Station Factor = $\frac{\text{Capacity reserved for HCWD1}}{\text{Total Capacity of Pump Station}}$ = 0.0123
 (PSCF)
 Note: Total capacity of station is 8.1 mgd

H. Inch Mile Ratio - The inch mile ratio is used to adjust HCWD1's T&D costs and to adjust for Line Loss.

Inch Mile Ratio = $\frac{\text{Inch mile of pipeline jointly used by HCWD1}}{\text{Total inch miles of system}}$ = Exhibit 2
 (IMR) 0.0741

III. Rate Calculation Technique

HCWD1 Cost of Service is the summation of the following:

a.	Water Treatment Plant Cost x TCAF			\$	<u>9,094</u>
	\$ 2,269,085	x	0.0040		
b.	Transmission and Distribution Cost x TDCAF			\$	<u>977</u>
	\$ 2,677,565	x	0.0004		
c.	Administrative and General Cost x AGCAF			\$	<u>518</u>
	\$ 1,051,430	x	0.0005		
d.	Electrical Cost Cecilia Pump Station x PSCAF			\$	<u>526</u>
	\$ 86,045	x	0.0061		
e.	Total Debt Service x WTPCF			\$	<u>5,345</u>
	\$ 432,927	x	0.0123		
i.	Total WTP Funded Depreciation x WTPCF			\$	<u>3,805</u>
	\$ 308,240	x	0.0123		
j.	Tank and Telemetry Funded Depreciation x T&T CF			\$	<u>3,191</u>
	\$ 63,827	x	0.0500		
k.	24" Line Funded Depreciation x 24" LCF			\$	<u>500</u>
	\$ 40,477	x	0.0123		
l.	Cecilia Pump Station Funded Depreciation x PSCAF			\$	<u>68</u>
	\$ 5,494	x	0.0123		
	Total HCWD1 Cost of Service			\$	<u>24,024</u>

The District 1 Rate is:

$$\frac{\text{HCWD1 Cost of Service}}{\text{HCWD1 Purchase Amount}}$$

The District 1 Rate is:

$$\frac{\$ 24,024}{10,950,000} = \$ 2.1939$$

Exhibit 1 Total Water Sold and Used and Lost

Per PSC Report dated December 31, 2017, pg 56 of 71

2017 Retail water sold to District customers	2,141,793,000
2017 Fire Department Usage	2,512,000
2017 Other Uses (Shop Use, Plant Use, Testing)	68,711,000
Total HCWD#2 Water	<u>2,213,016,000</u> gal

HCWD1 Water

Daily Usage: 0.03 million gallons per day average

Daily Usage Reserve: 0.10 million gallons per day capacity reserved

Yearly Minimum: 10,950,000 gal

Total Water Sold 2,223,966,000 gal

$$\text{PRUF} = \frac{10,950,000}{2,223,966,000} = 0.0049$$

Per PSC Report dated December 31, 2017, pg 56 of 71

2017 Plant Use	102,768,375
2017 Raw Water Treated	2,512,019,000

$$\text{PU} = \frac{102,768,375}{2,512,019,000} = 0.0409$$

Per PSC Report dated December 31, 2017, pg 56 of 71

2017 Water Flushed and New Mains	20,600,000
2017 Unaccounted Leaks	456,291,000
Total Losses	476,891,000

$$\text{LL} = \frac{476,891,000}{2,512,019,000} = 0.1898$$

Exhibit 2 Inch Mile RatioRadcliff Interconnect

Size	Linear Feet	Miles	IMR
16	26,400	5.0	80.000
24	68,626	13.0	311.936
		Total	391.936

Total HCWD1 Inch Miles: 391.936

Total HCWD#2 Inch Miles: 5288.0

$$\text{IMR} = \frac{391.936}{5288.0} = 0.0741$$

Exhibit 3 Cecilia Pump Station Electrical Cost

Average Monthly Electrical Cost:	\$	7,170.46
Yearly Cost:	\$	86,045.48
2017 Cecilia Pump Station Gallons Pumped		1,338,449,458
Projected HCWD1 Water Sold		10,950,000
Projected HCWD1 Percentage		0.82%
Projected HCWD1 Cost	\$	703.95
Projected HCWD1 Cost/1000 gal	\$	0.0643

Exhibit 4 Plant Treatment Costs

Per PSC Report dated December 31, 2017, pg 49-50 of 71

Salaries	\$	894,506.00
Benefits	\$	325,570.00
Purchased Water	\$	302,321.00
Purchased Power	\$	192,880.00
Chemicals	\$	336,357.00
Materials and Supplies	\$	125,947.00
Contract Services	\$	56,180.00
Ins. Workers Comp.	\$	5,364.00
Miscellaneous Expenses	\$	29,960.00
Treatment Cost for Water	\$	2,269,085.00

Exhibit 5 Transmission and Distribution Costs

Per PSC Report dated December 31, 2017, pg 49-50 of 71

Salaries	\$	1,156,743.00
Benefits	\$	437,803.00
Purchased Power	\$	615,147.00
Chemicals	\$	-
Materials and Supplies	\$	101,897.00
Contract Services	\$	122,824.00
Transportation Expenses	\$	151,223.00
Ins. Workers Comp.	\$	19,538.00
Miscellaneous Expenses	\$	72,390.00
Transmission Cost for Water	\$	2,677,565.00

Exhibit 6 2017 Administration and General Costs

Per PSC Report dated December 31, 2017, pg 49-50 of 71

Salaries - Administration	\$	474,989.00
Salaries - Commissioners	\$	30,324.00
Benefits - Administration	\$	134,576.00
Benefits - Commissioners	\$	52,202.00
Ins. Workers Comp. - Admin.	\$	244.00
Ins. Workers Comp. - Comm.	\$	175.00
Contractual Services - Legal	\$	10,224.00
Contractual Services - Acct	\$	16,600.00
Contractual Services - Admin.	\$	38,039.00
Rental of Equipment	\$	5,014.00
Insurance - Vehicle	\$	21,664.00
Insurance - General Liability	\$	93,358.00
Materials & Supplies - Admin.	\$	36,074.00
Advertising Expense	\$	4,476.00
Miscellaneous Expense - Admin	\$	133,471.00
Total Costs:	\$	1,051,430.00

HARDIN COUNTY WATER DISTRICT NO. 2

Case No. 2023-00247

Response to Commission Staff's Post-Hearing Request for Information

Question No. 8

Responding Witness: Shaun Youravich

Q-8. Provide a copy of any documentary evidence to support Hardin District No. 2's assertion that BlueOval SK will provide 100 percent of its employees' health benefits.

A-8. At the hearing in this matter, Commissioner Bell testified as to informal discussions that he had with BlueOval SK human resources personnel regarding the benefit package that BlueOval SK would offer to prospective employees. These persons indicated that BlueOval SK would provide a generous health insurance plan at no or little cost to the employee. BlueOval SK has publicly stated that its employees "can expect two pay raises each year plus **low-cost medical premiums**, 401(k) matching, Ford vehicle discount benefits, **vision and dental insurance.**" See **Attachment PH-8A** (available at <https://www.blueovalsk.com/s/BOSK-Wages-Release.pdf>) and **Attachment PH-8B** (available at <https://www.blueovalsk.com/faqs>). News media have also noted the provision of health insurance to BlueOval SK employees. See **Attachment PH-8C** (available at [Ford BlueOval SK Starting Pay Pegged At \\$21 Per Hour \(fordauthority.com\)](http://fordauthority.com)) and **Attachment PH-8D** (available at <https://www.freep.com/story/news/2023/10/11/electric-vehicle-battery-plant-starting-salaries/71144505007/>).

While BlueOval SK is not a direct subsidiary of Ford Motor Company, it is a joint venture of Ford Motor Company and SK. Ford Motor Company currently provides health insurance (single and family coverage) to its employees at no cost. Ford employees can select a lower deductible plan but must contribute to that plan's cost. A description of the health and dental insurance benefits that Ford Motor Company provides to its employees is attached as **Attachment PH-8E** (available at <https://www.fordeguide.com/own-your-health.html>). Ford Motor Company has publicly stated that it will remain neutral in any effort made by the United Automobile Workers Union to become the collective bargaining representative for workers at the BlueOval SK Glendale Battery Plant. To the extent that it does not wish to encourage the UAW's efforts,

it is logical and realistic to assume that BlueOval SK will provide benefits that are comparable to those currently offered Ford Motor Company employees.

ATTACHMENT PH-8A
BlueOval SK Press Release



July 31, 2023

FOR IMMEDIATE RELEASE

BlueOval SK Begins Hiring for Hourly Positions, Starting Wages Between \$21-\$29 per Hour*Work to begin late summer, early fall 2023*

STANTON, Tennessee – BlueOval SK is now hiring production operators and maintenance technicians to build advanced batteries for future Ford and Lincoln electric vehicles at our plants in Glendale, Kentucky and Stanton, Tennessee. Depending on the position, pay ranges between \$21 per hour and \$29 per hour.

“People are the most important part of BlueOval SK,” BlueOval SK Human Resources Director Neva Burke said. “We want our employees to build their careers with us and make a good salary so they can live comfortably with their families.”

Working with third-party consultants, BlueOval SK conducted wage and benchmarking studies to determine employee pay and benefits. Our employees can expect two pay raises each year plus low-cost medical premiums, 401(k) matching, Ford vehicle discount benefits, vision and dental insurance. In addition, operators may receive bonuses up to \$2,300 annually and technicians may receive bonuses up to \$2,500 annually based on performance.

“Our wages and benefits are competitive with the market,” BlueOval SK CEO Dr. Robert Rhee said. “We offer high-quality jobs in a comfortable climate-controlled working environment that is safe, bright, and clean.”

BlueOval SK will begin onboarding maintenance technicians and production operators later this year. We will focus on hires in Kentucky first and expand to Tennessee later this year. Construction is on schedule at BlueOval SK Battery Park in Glendale, Kentucky and at the BlueOval SK battery plant at BlueOval City with production scheduled to begin in 2025.

BlueOval SK’s manufacturing team is still evaluating the formal shift schedule for the plants. Our first hires will work a standard 40-hour work week while they receive training and learn the battery manufacturing process. A formal shift will begin sometime in 2024 once employees are able to partially occupy the plants.

Applications are being accepted on our website blueovalsk.com. Click on the banner at the top of the home page or go to our careers page to submit your information. Applications will be reviewed and acted on in the order they are received.

###

About BlueOval SK

BlueOval SK is the joint venture between Ford Motor Company and SK On to produce batteries for future Ford and Lincoln electric vehicles. SK On is a subsidiary of SK Innovation and has deep expertise in battery production. BlueOval SK will operate twin battery manufacturing facilities in Glendale, Kentucky and one battery plant in Stanton, Tennessee starting in 2025. BlueOval SK will electrify the future of mobility with innovative technology.

MEDIA CONTACT

Mallory Cooke
mallorycooke@blueovalsk.com

SCAN TO VIEW
[BLUEOVALSK.COM](https://blueovalsk.com)

>>>



ATTACHMENT PH-8B
BlueOval SK Website
Frequently Asked Questions

BlueOval SK FAQs

What is BlueOval SK?

BlueOval SK is a joint venture between Ford Motor Company and SK On that will produce advanced batteries for future Ford and Lincoln vehicles.

Why are the BlueOval SK battery plants significant?

BlueOval SK is a key enabler in delivering Ford's target annual run rate of 2 million electric vehicles globally by the end of 2026. Each BlueOval SK battery facility will create 2,500 jobs, creating 7,500 new jobs between Kentucky and Tennessee.

When will battery production begin in Kentucky and Tennessee?

Battery production is scheduled to begin in 2025.

How many batteries will you produce annually when the plants come online in Kentucky?

We will provide production volumes closer to launch. Each BlueOval SK battery plant will produce more than 40 gigawatt hours of power annually.

Why did Ford and SK On choose the Tennessee and Kentucky sites?

We conducted a rigorous site selection process which considered site size, shovel readiness, their business environment, government incentives, workforce and the availability of renewable energy.

What products will be built at BlueOval City and BlueOval SK Battery Park?

The BlueOval SK battery plants at BlueOval City and BlueOval SK Battery Park will produce

Ford and SK On take our responsibility to be a good neighbor seriously. We are partnering with local and state stakeholders to minimize disruptions while maximizing positive economic development that will benefit the local community. We look forward to learning more about what is important to the community and becoming part of the fabric of the region.

BlueOval SK Battery FAQs

How are BlueOval SK batteries made?

There are four key parts to a Lithium-ion cell. Cathode which is Lithium/Nickel/Cobalt/Manganese coated on an Aluminum foil. Anode which is graphite coated on a Copper Foil. Separator which is made of silicon that prevents the Cathode and Anode from touching. Electrolyte which is the liquid that makes the battery come together. Simply, active materials are mixed then coated on the respective foils. These rolls are cut, dried, stacked (using our industry leading method) then packaged with the electrolyte.

Is the process to make batteries safe?

Our manufacturing process is state of the art and not seen at many places in the United States. It could probably be seen at EV battery plants as well as semiconductor plants and a handful of pharmaceutical plants. Our whole plant is temperature and humidity controlled. A good portion of the plant operates in a “Clean Room” environment which means that it is dust-free. Our facility is highly automated with a heavy dependence on robotics. It is extremely safe for our workers.

How long does the charge last—how many miles can I drive before I have to recharge?

By using this website, you agree to our use of cookies. We use cookies to provide you with a great experience and to help our website run effectively.

It depends on the type of charger being used. Level 1 will take a long time. Level 2 (mostly available) will be a couple of hours. Level 3 chargers will be shorter but puts tremendous strain on the batteries. To get longer life on your batteries, you should only charge to 80% and never let it fall below 20%.

What's the distance you would get charging or 15-30 min.?

You get about 60-70 miles on a 5-minute charge. On a Level 2 charger using our cells, we estimate a 10-minute charge will get you about 150 miles.

Can you over-charge your battery, and what happens if you leave it plugged in after it's fully charged?

Do not overcharge your battery. Cars should have a charge limit and 80% is an ideal level as it is the best for speed of the charge as well as the life of the battery.

What is the life of the battery?

The battery will outlast the body of a car. Our battery would last 500,000-700,000 miles.

Can the battery be recycled or reused and how is that done?

Manufacturing waste to end of life batteries are always recycled. Repurposing of the cells is still being researched but using as an energy storage system could be an option.

ECTC BlueOval SK Training Center FAQs

What is the Elizabethtown Community and Technical College (ECTC) BlueOval SK Training Center?

The Elizabethtown Community and Technical College (ECTC) BlueOval SK Training Center is a 42,000 sq.-ft. facility located on the BlueOval SK Battery Park site, where thousands of employees will be trained to build advanced batteries for future Ford and Lincoln electric

The curriculum within the ECTC BlueOval SK Training Center will support battery knowledge, roles and skills. BlueOval SK will train employees in SK On's proprietary technical, quality and manufacturing processes in the ECTC BlueOval SK's virtual reality labs, industrial maintenance lab, work simulation lab and ergonomics techniques classrooms.

When will the ECTC BlueOval SK Training Center be completed?

The Kentucky Community College System (KCTCS) started construction on the Elizabethtown Community and Training Center BlueOval SK Training Center in 2023 and is scheduled to be complete in 2024.

Will individuals not employed at BlueOval SK Battery Park be allowed to study at the ECTC BlueOval SK Training Center?

The ECTC BlueOval SK Training Center is initially intended to train BlueOval SK Battery Park's 5,000 employees for their jobs at BlueOval SK Battery Park. Individuals interested in studying at other schools within the Kentucky Community and Technical College Systems should visit <https://kctcs.edu/>.

Can you share more about the Tennessee College of Applied Technology at BlueOval City?

The state-of-the-art BlueOval City Tennessee College of Applied Technology (TCAT) is a \$40 million investment by the State of Tennessee. This will be a hub for education resources and best-in-class training, giving students the opportunity to engage in hands-on learning with the same tools they could use at BlueOval City.

BlueOval SK Workforce FAQs

Will BlueOval SK hire locally or import the workforce it needs from other places?

We anticipate significant new employment opportunities at BlueOval SK TN, KY for members of the local community with the right skills and training. We are working with state, local education institutions and other community organizations to create a robust pipeline of qualified local workers.

Does BOSK support the UAW organizing the new battery plants in Tennessee and Kentucky? Will these new battery plants be unionized?

Employees at BlueOval SK's battery plants in Tennessee and Kentucky will be able to choose whether they organize.

What skills are you are looking for?

There are many different technical and professional roles at BlueOval SK Battery Park and at the BlueOval SK battery plant at BlueOval City that will require a wide range of skills and experience to fill. For the roles at BlueOval SK, we seek to recruit employees who are naturally curious, love learning, and have a passion for our business and our customers.

What kind of skills should prospective employees at BlueOval SK have or expect to gain throughout training for roles at BlueOval SK?

Employees who join the team should expect that they will utilize their current skills. develop

- Building relationships and working within a team
- Critical thinking, analyzing data and interpreting key performance metrics
- Utilizing technology including robotics, mechanical and electrical

Childcare will be a barrier for many potential workers. What are you doing to address that?

Ford and SK On are exploring how to best support workers. We don't have any details to share today.

Transportation will be a barrier for many potential workers. What are you doing to address that?

We are working with local government and other stakeholders to develop transportation options for future employees. We don't have any details to share today.

How many employees have been hired thus far?

BlueOval SK Battery Park in Glendale will create 5,000 new jobs in Kentucky and 2,500 jobs at BlueOval City in Tennessee. We have a number of job opportunities available. You can find current openings at blueovalsk.com. We anticipate a variety of additional employment opportunities in the future. Continue to check our website and sign up to receive our monthly newsletter so you're notified about future employment opportunities.

AS OF JULY 18, 2023:

BlueOval SK currently has over 150 employees working in many areas throughout the organization in Tennessee and Kentucky.

Total economic impact in the community thus far?

We can't speculate on the economic impact at this time. The state of Tennessee and Commonwealth of Kentucky will have a better idea of the economic impact thus far. We can say for every job produced at BlueOval SK, it creates another 2-3 jobs through suppliers or other industry that help support the plants being built.

What is the pay range for an hourly position at BlueOval SK?

Depending on the position, pay ranges between \$21 per hour and \$29 per hour.

What benefits does BlueOval SK offer?

Our employees can expect two pay raises each year plus low-cost medical premiums, 401(k) matching, Ford vehicle discount benefits, vision and dental insurance. In addition, operators may receive bonuses up to \$2,300 annually and technicians may receive bonuses up to \$2,500 annually based on performance.

How did you determine your wages?

Working with third-party consultants, BlueOval SK conducted wage and benchmarking studies to determine employee pay and benefits.

What is the earliest people hired for production operator and maintenance technician positions would start working?

BlueOval SK will begin onboarding maintenance technicians and production operators later this year (2023). We will focus on hires in Kentucky first and expand to Tennessee later this year.

What percentage of the 5,000 jobs at BlueOval SK Battery Park are production operators and maintenance technicians?

The majority of hires will fall into one of these two categories.

What can you tell us about raises and benefits?

BlueOval SK employees have the opportunity to get a pay raise or bonus every three months for the first three years.

What can you tell us about the shifts for maintenance technicians and production operators?

How can I apply for an hourly position at BlueOval SK?

Applications are being accepted on our website blueovalsk.com. Click on the banner at the top of the home page or go to our careers page to submit your information. Applications will be reviewed and acted on in the order they are received.

Will workers in Tennessee and Kentucky be paid the same?

Need answer.

Temporary Worker FAQs

How many temporary visas are you seeking, and what kind of visas?

BlueOval SK is respectfully seeking temporary E-2 and B-1/B-2 visas for up to 1200 technical experts from South Korea to provide technical assistance, install specialized equipment, and ensure that BlueOval SK is operational by 2025.

How many overseas workers will be needed?

Approximately 1,200 individuals from a total of 19 overseas suppliers (18 Korean suppliers, 1 Chinese supplier) need visas to install equipment at the BlueOval SK plants.

- 1160 individuals from Korean suppliers
- 40 individuals from Chinese supplier (Supplier name: Hangke)

When will the temporary overseas workers arrive and leave?

BlueOval SK would like to begin bringing the specialized and skilled workers from the 19

What is the rationale for hiring overseas suppliers?

Given that most of these suppliers have previously installed specialized equipment at other SK On battery -manufacturing plants, BlueOval SK would be able to install equipment in Tennessee and Kentucky more efficiently and effectively. These installers are highly skilled with specific knowledge about the equipment and calibration. So far, the U.S. does not have these specialized technicians; we hope to train the local workforce for this expertise but it cannot be established quickly or in time to begin production by 2025.

What will these workers be doing in the U.S.?

These workers will temporarily reside in Kentucky and Tennessee during the construction and installation period. They will also train the U.S. local workforce on using BlueOval SK equipment so that our American workforce can become experts themselves. BlueOval SK will hire local workers as permanent engineers and operators when the temporary specialists return to South Korea.

Do you only need these temporary visas for South Korean experts?

As you know, China has also been producing EV batteries for many years. The reality is that BlueOval SK may need only around 40 additional experts from China to help train our local workforce. But importantly, BlueOval SK is rapidly transitioning to our domestic skilled workforce of the future, which is why in the short term we are seeking the temporary experts to train our U.S. workers, and in the long term focusing on local workforce development with TCAT and ECTC.

Why do you need any Chinese suppliers when it sounds like South Korea can provide the necessary experts?

The Chinese supplier has deep industry experience and knowledge installing and delivering the specialized equipment that we use at BlueOval SK. The Chinese supplier, Hange, has a positive ongoing supplier relationship with other SK On production facilities around the world. The equipment to be installed at BOSK is similar as the equipment installed at other SK On plants. As the construction schedule is tight, it is important for BlueOval SK to utilize companies that are already acquainted with BlueOval SK equipment so that we may begin efficient and effective plant operation and hire the permanent local workforce on time.

As the construction schedule is tight, it is important for BlueOval SK to utilize companies that are already acquainted with BlueOval SK equipment so that we may begin efficient and effective plant operation and hire the permanent local workforce on time.

ATTACHMENT PH-8C
Ford Authority News Article



FORD BLUEOVAL SK STARTING PAY PEGGED AT \$21 PER HOUR

By **Brett Foote**

August 1, 2023 9:35 am

Construction at the Ford BlueOval SK Battery Park in Kentucky is already well underway, with a massive new, 42,000 square foot training center also being built that will serve as the training site for the 5,000 workers set to be employed there when the facility officially opens in 2025. The joint venture also has a CEO of its own – Robert Rhee – who was appointed to that position back in January. Now, the process of hiring thousands of hourly workers for the Ford BlueOval SK Battery Park is officially underway, and the company has announced the starting pay range for these positions, too.

Hourly jobs at the Ford BlueOval SK Battery Park will start out at anywhere between \$21 per hour and \$29 per hour, and the first positions being filled will be the production operators and maintenance technicians that will build advanced batteries for future Ford and Lincoln electric vehicles. BlueOval SK will begin onboarding maintenance technicians and production operators later this year, with the initial hiring focusing on the Kentucky plant, while the Tennessee-based site will follow later this year.

The company worked with third-party consultants to conduct wage and benchmarking studies to determine employee pay and benefits. Workers at the future BlueOval SK site can expect to receive two pay raises each year, plus low-cost medical premiums, 401(k) matching, Ford vehicle discount benefits, vision and dental insurance, and potential bonuses up to \$2,300 annually, while technicians are eligible to receive performance-based bonuses of up to \$2,500 each year. Those interested in applying can do so by heading over here.

“People are the most important part of BlueOval SK,” said BlueOval SK Human Resources Director Neva Burke. “We want our employees to build their careers with us and make a good salary so they can live comfortably with their families.” “Our wages and benefits are competitive with the market,” Rhee added. “We offer high-quality jobs in a comfortable climate-controlled working environment that is safe, bright, and clean.”

It is worth noting that the United Auto Workers (UAW) union is currently engaged in contract talks with Ford, and it also aiming to organize the automaker’s new battery and EV plants. Meanwhile, Ford is seeking some flexibility in regards to where it stations its workforce in the event that EV adoption doesn’t happen as quickly as previously expected, meaning that some workers could move from plant to plant as needed.

We’ll have more on Ford BlueOval SK Battery Park soon, so be sure and subscribe to *Ford Authority* for non-stop Ford news coverage.

By **Brett Foote**

Brett’s lost track of all the Fords he’s owned over the years and how much he’s spent modifying them, but his current money pits include an S550 Mustang and 13th gen F-150.

ATTACHMENT PH-8D

Detroit Free Press Article

NEWS

Why is BlueOval SK already raising starting salaries at Kentucky battery park?

**Olivia Evans**

Louisville Courier Journal

Published 4:00 p.m. ET Oct. 11, 2023 | Updated 4:25 p.m. ET Oct. 11, 2023

In the midst of an ongoing nationwide autoworkers strike by the United Auto Workers (UAW) against the Detroit Three automakers — Ford, General Motors and Stellantis — the Ford joint venture electric vehicle battery plants in Glendale and Stanton, Tenn., announced an increase for those hired to work at the facilities.

Hourly wages at these two BlueOval SK facilities will start at \$24 and go up to \$37.50 based on experience, according to a Wednesday release from BlueOval SK. On July 31, the company announced its starting hourly wage would be \$21.

“These new, higher wages are more competitive and in line with the current market,” BlueOval SK Human Resources Director Neva McGruder Burke said in a press release.

The top wage for current Ford employees is \$32 per hour, company sources previously said, and a worker typically earns this wage after eight years. The electric vehicle and battery facilities will now offer wages that can surpass what unionized Ford workers can earn — and at a quicker rate — and benefits including performance bonuses up to 5% annually, vision and dental insurance, low-cost medical premiums and 401(k) matching.

“Hourly employees will be eligible to receive regular pay increases every six months. Once an employee reaches the top wage range, our human resources team will regularly assess pay increases to maintain competitiveness,” the release from BlueOval SK said.

Neither of these battery parks are open or operating. In fact, the 1,500-acre twin battery plants in Kentucky, which is slated to be the largest in the world, won't start production until 2025. However, at BlueOval SK Battery Park in Kentucky, workers are being hired and trained. Tennessee is expected to begin the process this month.

Wage increase comes in midst of UAW strike

Regardless, this wage increase announcement comes at a crucial point in the automotive industry.

On Sept. 14, the UAW labor contract with the Detroit Three expired, and the union started a stand-up strike against all three automakers, the first in its history. One of its demands, in addition to the elimination of pay tiers and conversion of temp workers into full-time employees, was "a just transition" to electric vehicle and battery production.

The UAW which represents roughly 150,000 employees, has continued to vocalize concerns about these in-development battery plants. Concern over the new battery parks has been a hot-button issue throughout negotiations, with Ford CEO Jim Farley previously saying the union is holding negotiations "hostage" over the battery plants.

"If the UAW's goal is a record contract, they have already achieved this," Farley said. "It is grossly irresponsible to escalate these strikes and hurt thousands of families."

Ford sources have said the BlueOval SK facilities would be built as non-union and once workers had been hired and started working, they would have the opportunity to unionize.

"While Ford remains open to working with the UAW on future battery plants in the United States, these are multi-billion-dollar investments and must operate at competitive and sustainable levels," Ford said in a statement emailed to the Courier Journal. "Employees at BlueOval SK's battery plants in Tennessee and Kentucky will be able to choose whether they organize, a right that Ford fully respects and supports."

Last Friday, however, GM proved it is possible for joint venture electric vehicle battery plants to be included under the existing national agreement by including the company's future electric vehicle plants under the national master agreement, International UAW President Shawn Fain said Oct. 6.

Ursula Madden, external affairs director for BlueOval SK, said the wage increase was not related to the ongoing UAW strike.

"We have adjusted our wages based on our benchmark studies and our goal of providing competitive wages and benefits for our employees," Madden said, adding that BlueOval SK "has had no contact with UAW."

She also said that any employees hired under the old rate would have their pay raised to

What is BlueOval SK battery park?

The electric vehicle battery park in Kentucky is expected to create 5,000 new jobs in the Commonwealth. The new workers will be trained on-site at the new Elizabethtown Community and Technical College BlueOval SK Training Center, the lone co-branded learning center within the state community college system.

It's "the biggest economic development project this state has ever seen," Kentucky Gov. Andy Beshear previously said.

The battery production site will consist of two battery production plants across a more than 2.3-square-mile campus. Each production plant on the campus will employ about 2,500 people, the Courier Journal previously reported.

UAW did not respond to a Courier Journal request for comment.

This story may be updated.

Contact reporter Olivia Evans at oevans@courier-journal.com or on Twitter at [@oliviamevans](https://twitter.com/oliviamevans).

ATTACHMENT PH-8E
Ford E-Guide

Investing in your health

Ford is committed to offering a variety of benefit programs that are competitive, bring value and give you choices on your journey to excellence. We encourage you to choose the best options for you, as you enroll in plans and leverage resources like **Benefits Mentor** and **Castlight Care Guides**. You've got choices for medical and dental coverage, and access to vision coverage, too. Our Castlight program adds even more to your overall package, with solutions that can help you focus on your wellbeing and get the most value from your benefits when you need care. Your Mental Health and Wellbeing Benefits through Lyra, BCBSM, meQuilibrium and other resources can help you focus on mental/emotional health. And, you'll have access to savings and spending accounts that can help your health care dollars do more.

Medical

Your medical coverage is at the heart of your family's health care. Ford provides two competitive, flexible medical plan options. For 2024, you can choose between the **HSA Plan** and **HSA Plus Plan**. If you choose the HSA Plan, you have no monthly contributions from your paycheck. With the HSA Plus Plan, you pay a small monthly premium and receive an HSA contribution from Ford. Both plans meet the IRS criteria for High Deductible Health Plans (HDHPs). While the deductible and out-of-pocket expenses are higher than in a traditional PPO plan, the benefit of an HDHP is that it allows you to contribute to a Health Savings Account (HSA) and save money pre-tax on a monthly basis to help pay for health care expenses when you need care.

For 2024, there will be no increase to your monthly contributions. The IRS updates its requirements for HSAs and HDHPs (HSA-eligible medical plans) each year. There will be a modest increase to the HSA Plus Plan deductible in order to remain compliant with IRS requirements.

- HSA Plan: **No changes.** The annual deductible and out-of-pocket maximum will remain the same \$3,500 for "you-only" coverage and \$7,000 for all other coverage levels.
- HSA Plus Plan:
 - As required by the IRS, the annual deductible will increase from \$1,500 to \$1,600 for "you-only" coverage and from \$3,000 to \$3,200 for all other coverage levels.
 - The out-of-pocket maximum will remain the same at \$3,000 for "you-only" coverage and \$6,000 for all other coverage levels.

As you make your selections for 2024, keep in mind that everyone's health journey is different, and needs can change from year to year. You can compare health plans with **Benefits Mentor** on myfordbenefits.com before enrolling to determine which plan offers you the best value. Benefits Mentor analyzes your prior medical plan use to estimate your out-of-pocket expenses for the coming year and recommends the best medical plan option for you. It also helps you estimate how much to save in your [Health Savings Account](#).

▼ Medical plan choices

Ford offers two medical plan options, so you can select the option that best meets your needs: the **HSA Plan** and **HSA Plus Plan**. Both options are PPO plans provided through Blue Cross Blue Shield of Michigan (BCBSM) and available nationwide. PPO plans allow you to choose your own doctors and when you select an in-network provider, you'll receive the maximum benefits and usually pay less for care. To find a doctor or hospital that participates in the BCBSM PPO network, call the number on the back of your ID card or visit bcbsm.com.

These medical plans are designed with flexibility and value in mind. Both plans feature:

- **In-network preventive care** at no cost without meeting the deductible. For a full list of free preventive services, **visit myfordbenefits.com > Own Your Health > \$0 Preventive Care.**
- **Simple and affordable plan design**
 - **The HSA Plan** has no monthly contributions from your paycheck. When you receive care, you contribute to the cost up to your deductible and out-of-pocket maximum. Money saved on monthly contributions should be invested pre-tax in your HSA, where it can be used toward your deductible and out-of-pocket maximum, or saved for your health care expenses in the future.
 - **The HSA Plus Plan** has a low monthly premium and a lower deductible amount. Plus, you receive an HSA contribution from Ford. When you receive care, you contribute to the cost up to your deductible and out-of-pocket maximum.
- **[Prescription drug coverage through OptumRx](#)**
- **[Coverage for fertility treatments and fertility drugs through Progyny.](#)**



▼ Plan comparison chart

	HSA Plan	HSA Plus Plan
Monthly payroll contribution (you pay)		
You only	\$0	\$85
You + spouse/domestic partner	\$0	\$190
You + child(ren)	\$0	\$170
You + family	\$0	\$275
Deductible (you pay) <i>Includes prescription drug expenses</i>		
You only	\$3,500	\$1,600
You + family	\$7,000	\$3,200
Co-insurance (you pay)		
In-network participating	0% after deductible	20% after deductible
Out-of-network participating	60% after deductible	40% after deductible
Out-of-network nonparticipating	60% after deductible; Balance billing may apply	40% after deductible; Balance billing may apply
Out-of-pocket maximum (you pay)		
You only	\$3,500	\$3,000
You + family	\$7,000	\$6,000
Health Savings Account		
	Maximum annual HSA contribution	2024 annual Company contribution to HSA
	You only: \$4,150	You only: \$500
	You + family: \$8,300	You + family: \$1,000
		+
		Maximum annual HSA employee contribution
		You only: \$3,650
		You + family: \$ 7,300
		=
		Maximum annual total HSA contribution
		You only: \$4,150
		You + family: \$8,300
The least you will pay <i>Total cost = (monthly contribution x 12 months)</i>		
	You only: \$0	You only: \$1,020
	You + family: \$0	You + spouse/domestic partner: \$2,280
		You + child(ren): \$2,040
		You + family: \$3,300
The most you will pay <i>Assuming you receive all your care in-network</i> <i>Total cost = (monthly contribution x 12 months) + Out-of-pocket maximum - HSA Company contribution</i>		



	HSA Plan	HSA Plus Plan
	You only: \$3,500 You + family: \$7,000	You only: \$3,520 You + spouse/domestic partner: \$7,280 You + child(ren): \$7,040 You + family: \$8,300
In-network preventive care	<u>Covered at 100%</u>	<u>Covered at 100%</u>
View Benefits-at-a-Glance	<u>View Benefits</u>	<u>View Benefits</u>

^ Additional voluntary supplemental coverage for medical expenses

Prescription drugs

Our medical plan options include prescription drug coverage through OptumRx. As the pharmacy benefit manager, OptumRx oversees your prescription drug program, including home delivery, specialty prescription drugs, formulary management and the pharmacy networks.

Log in to optumrx.com or visit welcome.optumrx.com/ford to:

- Learn how to manage changes to your medication
- Refill and renew prescriptions
- Check prices and coverage
- Search for network pharmacies near you
- Check order status
- View your prescription drug claims and balances
- Pay your balance using a variety of payment options
- And much more!

Note: Medications prescribed for the purpose of fertility support are not covered under the OptumRx pharmacy drug program. To receive coverage, the drug must be prescribed by a Progyny network provider and filled through [Progyny Rx](#).

Do you take medications to treat chronic conditions?

If you take a maintenance medication to treat an ongoing chronic condition, such as high blood pressure, heart disease, asthma or diabetes, the plan allows you to fill a 30-day prescription at a retail pharmacy up to three times. **To receive continued coverage for the medication under the plan, additional fills must be filled at a 90-day supply.** You may fill your 90-day maintenance drug prescriptions through any in-network retail pharmacy. Plus, you can still fill orders through OptumRx mail order or Walgreens.

To learn more, call OptumRx at **1-866-868-0139**.

^ Value Rx List for Managing Chronic Conditions

^ Pharmacy coverage comparison chart

Dental

Important! Please read this section carefully before selecting your dental plan — both plan names include “Delta” but the plan design and provider network differ significantly. When you call your dentist to verify they participate in the plan you select, be sure you identify the plan by its proper name: Delta Dental PPO (Standard) or DeltaCare USA DHMO.

You have two options for coverage under Delta Dental, a PPO and a Dental HMO (DHMO). Both provide \$0 preventive care, such as routine exams and cleanings. They differ in whether they cover care by an out-of-network provider and how you'll pay for basic and major services. Here are the key differences.



If you're enrolled in the dental HMO plan, you will see a slight increase in monthly paycheck contributions for this plan in 2024. The increase will range from \$1 to \$3, depending on whether you cover your spouse and/or children. Check out the Plan comparison chart below to see the 2024 rates.



	Delta Dental PPO	DeltaCare USA DHMO
Network choice	See any dentist you want, but pay less when you choose a Delta Dental PPO or Delta Dental Premier network provider (you can save more money and receive higher levels of coverage when visiting a Delta Dental PPO network dentist)	Use only DeltaCare USA DHMO network providers (which is a much narrower network than the Dental PPO network)
Annual coverage maximum	\$2,000 per covered person	No limit
Paying for care	Preventive services and cleanings: 100% covered; Basic services, such as fillings: You pay 30%; Major services: You pay 50%	Preventive services and cleanings: 100% covered; Basic services, such as fillings: You pay \$0 to \$50; Major services: You pay \$0 to \$45

Here's a look at what they offer:

- Delta Dental PPO (Standard).** When you enroll in the Delta Dental PPO (Standard) plan, you can see any dentist you want. You have three ways to receive care: through a Delta Dental PPO dentist, a Delta Dental Premier dentist or an out-of-network dentist.

Comparing costs among the Delta Dental PPO (Standard) plan networks

With your Delta Dental PPO (Standard) plan, you can save more money and receive higher levels of coverage when visiting a Delta Dental PPO network dentist.

The lowest fees	Reduced fees	The highest fees
Delta Dental's PPO network dentists have agreed to accept lower fees as full payment for covered services.	Delta Dental Premier dentists agree to accept reduced fees for covered services. The maximum allowed fees are higher for Delta Dental Premier dentists than for PPO dentists, so you may be balance billed up to the Delta Dental Premier maximum allowable fee.	With an out-of-network dentist, you may have increased out-of-pocket costs because non-participating dentists can balance bill you up to their submitted fees.

As shown below, your lowest out-of-pocket costs result from going to a Delta Dental PPO dentist.

Example savings for a crown by network	Submitted charge	Maximum allowed fee	Delta Dental PPO fee schedule	Percent paid by Delta Dental	Amount Delta Dental pays	Amount dentist can balance bill	Total amount you pay	Total network savings
Delta Dental PPO	\$950	\$675	\$675	70%	\$472.50	\$0	\$202.50	\$275
Delta Dental Premier	\$950	\$898	\$675	70%	\$472.50	\$223	\$425.50	\$52
Out-of-network	\$950	\$744	\$675	70%	\$472.50	\$275	\$477.50	\$0



- **Dental HMO (DHMO) coverage through DeltaCare® USA (an HMO-type nationwide dental plan option).** You choose from primary care dentists who are part of the DeltaCare USA DHMO network and pay pre-set copayments for services; there are no annual maximums or deductibles. If you enroll in the DeltaCare USA DHMO, you'll have coverage only when you use in-network providers. It's also important to note that there are certain benefits that are not covered, including, but not limited to, implants, occlusal guards and general anesthesia. There is no coverage if you use an out-of-network provider in the DHMO. **Note:** When you call your dentist to find out if they participate in the network, make sure you specify the plan name: DeltaCare USA **and say the word "DHMO."**

^ [Plan comparison chart](#)

^ [Questions?](#)

Vision

Seeing is believing! Vision benefits give you the opportunity to keep up-to-date on your eye care and eye wear. Ford offers a vision plan through Davis Vision by MetLife with low premiums and discounts on exams, eyeglasses and contacts.

^ [Davis Vision by MetLife plan summary](#)

Health savings and flexible spending accounts

The Health Savings Account (HSA) or Flexible Spending Account (FSA) can support your unique journey whether that means triple tax savings on your health care needs or saving for the future. Participating in the HSA provides you with the flexibility to adjust your payroll contributions throughout the year to meet your personal needs. That means you can reach your annual contribution limit earlier in the year, so that the money will be in your account sooner and available when you need it.

Alight's Smart-Choice Accounts make it simple to see your balance and use your savings. You can use the Smart-Choice portal or mobile app to check your balance, request reimbursement or review eligible expenses. Learn more on myfordbenefits.com.

Want all the details on how HSAs and FSAs work? Download the [2024 HSA Guide](#) or the [2024 FSA Guide](#). For more ways to save and protect your money, see the [Investing in your financial security](#) section.

^ [Health Savings Account \(HSA\)](#)

^ [Flexible Spending Accounts \(FSAs\)](#)

^ [Savings and spending accounts comparison chart](#)

Wellbeing

Discover your wellbeing resources

Ford cares about you, and we want to help you prioritize your wellbeing and care for your whole self. To make it easier for you, we provide convenient resources for your mental/emotional, social, financial, professional and physical wellbeing.

Visit our [wellbeing](#) site to learn more about all the available tools and resources. Take advantage of these programs today!

^ [Castlight, your health and benefits in one place](#)

^ [meQuilibrium — available at www.myfordbenefits.com](https://www.myfordbenefits.com)



- ^ Foodsmart — available in Castlight
- ^ Omada digital lifestyle change program
- ^ Mental Health and Wellbeing Benefits through Lyra

See all of the ways that Ford invests in your health and wellbeing on [the wellbeing website](#).

©2025 Ford Motor Company | [Disclaimer](#)



HARDIN COUNTY WATER DISTRICT NO. 2

Case No. 2023-00247

Response to Commission Staff's Post-Hearing Request for Information

Question No. 9

Responding Witness: Shaun Youravich

Q-9. Provide a copy of all documentary evidence regarding the start date of wholesale service to Hardin District No. 1.

A-9. Hardin District No. 1 commenced purchasing water from Hardin District No. 2 on **November 6, 2018. See **Attachment PH-9**. Hardin District No. 1 did not start purchasing any substantial amount of water from Hardin District No. 2 until a few years later.**

Attachment PH-9
Daily Pump Reports for
November 1, 2018 to December 4, 2018

Hardin Co. 2, KY

LONGVIEW PS - Daily Pump Report for November 1, 2018 to December 4, 2018

	FLOW TOTAL	FLOW RATE High	FLOW RATE Low	FLOW RATE NZAvg
Date	GAL	GPM	GPM	GPM
11/1/2018	0	0.0	0.0	0.0
11/2/2018	0	0.0	0.0	0.0
11/3/2018	0	0.0	0.0	0.0
11/4/2018	0	0.0	0.0	0.0
11/5/2018	0	0.0	0.0	0.0
11/6/2018	223,000	598.0	0.0	498.87
11/7/2018	0	0.0	0.0	0.0
11/8/2018	225,000	598.0	0.0	521.14
11/9/2018	0	0.0	0.0	0.0
11/10/2018	98,000	598.0	0.0	531.12
11/11/2018	52,000	598.0	0.0	530.65
11/12/2018	140,000	598.0	0.0	540.66
11/13/2018	0	0.0	0.0	0.0
11/14/2018	154,000	598.0	0.0	545.88
11/15/2018	88,000	598.0	0.0	532.79
11/16/2018	209,000	606.0	0.0	518.11
11/17/2018	296,000	598.0	0.0	506.57
11/18/2018	310,000	591.0	0.0	512.17
11/19/2018	248,000	598.0	0.0	530.28
11/20/2018	270,000	598.0	0.0	531.63
11/21/2018	209,000	591.0	0.0	488.3
11/22/2018	0	0.0	0.0	0.0
11/23/2018	192,000	598.0	0.0	535.91
11/24/2018	0	0.0	0.0	0.0
11/25/2018	154,000	598.0	0.0	545.55
11/26/2018	218,000	598.0	0.0	518.43
11/27/2018	335,000	598.0	0.0	535.03
11/28/2018	262,000	602.0	0.0	522.16
11/29/2018	45,000	548.0	0.0	504.09
11/30/2018	0	0.0	0.0	0.0
12/1/2018	237,000	598.0	0.0	530.9
12/2/2018	277,000	585.0	0.0	514.01
12/3/2018	260,000	598.0	0.0	522.68
12/4/2018	266,000	598.0	0.0	525.04

HARDIN COUNTY WATER DISTRICT NO. 2

Case No. 2023-00247

Response to Commission Staff's Post-Hearing Request for Information

Question No. 10

Responding Witness: Shaun Youravich

Q-10. Provide a copy of any packets or documentation that may have been prepared in advance of Hardin District No. 2's Board of Commissioners' meetings for calendar years 2020 through 2023.

A-10. See **Attachment PH-10A** for the Booklets prepared for Hardin District No. 2's Board of Commissioner meetings conducted in 2020.

See **Attachment PH-10B** for the Booklets prepared for Hardin District No. 2's Board of Commissioner meetings conducted in 2021.

See **Attachment PH-10C** for the Booklets prepared for Hardin District No. 2's Board of Commissioner meetings conducted in 2022.

See **Attachment PH-10D** for the Booklets prepared for Hardin District No. 2's Board of Commissioner meetings conducted in 2023.

Because of the attachments' large size, each attachment has been separately filed with this Response.

**ATTACHMENTS PH-10A – PH-10D
ARE FILED SEPARATELY**

HARDIN COUNTY WATER DISTRICT NO. 2

Case No. 2023-00247

Response to Commission Staff's Post-Hearing Request for Information

Question No. 11

Responding Witness: Timothy R. Davis

Q-11. Provide a copy of the actuarial study provided by the reinsurance company in order to determine t[he] fixed amount each employee of the district pays per month for the Expected Funding Factor.

A-11. Neither Hardin District No. 2 nor its local insurance agent, Houchens Insurance Group, has been able to obtain the actuarial studies performed by the reinsurance companies which submitted proposals to provide reinsurance coverage for Hardin District No. 2. See **Attachment PH-11**, however, which shows that the Expected Claim Funding Factor for the renewal option selected by Hardin District No. 2 is **\$789.02**. This information is highlighted in yellow on **Attachment PH-11**.

Attachment PH-11
Expected Funding Factor

ARC ADMINISTRATORS - A BRILLIANT SHADE OF BLUE




HARDIN COUNTY WATER DISTRICT NO. 2
JOINT ADMINISTRATION ARRANGEMENT PRODUCT
ADMINISTRATION RENEWAL DATE JANUARY 1, 2022

PROPOSAL DATE OCTOBER 18, 2021
ENROLLMENT MEDICAL
COMPOSITE ENROLLMENT 80

PROPOSAL ISSUED TO HOUCHEMS INSURANCE GROUP (HIG)
UTILIZATION MANAGEMENT ASPIRANT PHARMACY BENEFIT OPTIMIZATION
PHARMACY BENEFIT MANAGEMENT CONSULTANT MANAGED
REINSURANCE BLUEIRE

REINSURANCE OPTIONS THAT OFFER SUPERIOR PROTECTION SUPPORTED BY THE STRENGTH OF THE BLUE CROSS AND BLUE SHIELD NETWORK.
ENJOY IMMEDIATE REIMBURSEMENT OF STOP-LOSS CLAIMS WITH OUR INCLUSIVE ADMINISTRATIVE SERVICES PRODUCT.*

ADMINISTRATIVE SERVICES					REINSURANCE COVERAGE						
	CURRENT	PLAN MANAGEMENT FEES					CURRENT	REINSURANCE INFORMATION			
			RENEWAL				COMPANION		RENEWAL		COMPANION
COMPOSITE ADMINISTRATIVE SERVICES FEE BEFORE DISCOUNT	\$ 28.07	\$ 31.50	\$ 31.50	\$ 31.50	\$ 31.50	BLUEIRE REINSURANCE SOLUTIONS					
DISCOUNT FOR INCLUSIVE ADMINISTRATION SERVICES*	\$ -	\$ -	\$ -	\$ -	\$ -	SPECIFIC REINSURANCE	\$ 35,000	\$ -	\$ 35,000	\$ 45,000	\$ 50,000
COMPOSITE ADMINISTRATIVE SERVICES FEE	\$ 28.07	\$ 31.50	\$ 31.50	\$ 31.50	\$ 31.50	MEDICAL/RX	15/12		15/12		15/12
PLAN ADMINISTRATION						AGGREGATING SPECIFIC DEDUCTIBLE	\$ -	\$ -	\$ -	\$ -	\$ -
ASPIRANT UTILIZATION MANAGEMENT						COMPOSITE	\$ 301.24	\$ 336.85	\$ 295.15	\$ 282.07	
TOTAL ANNUAL ADMINISTRATIVE SERVICES FEE	\$ 26,947	\$ 30,240	\$ 30,240	\$ 30,240	\$ 30,240	AGGREGATE REINSURANCE	15/12	15/12	15/12	15/12	
COMPOSITE ANTHEM NETWORK ACCESS FEE	\$ 29.93	\$ 30.38	\$ 30.38	\$ 30.38	\$ 30.38	COMPOSITE	\$ 11.97	\$ 13.75	\$ 17.74	\$ 19.68	
TOTAL ANNUAL NETWORK ACCESS FEE	\$ 28,733	\$ 29,165	\$ 29,165	\$ 29,165	\$ 29,165	TERMINAL LIABILITY (TLD) FEE	\$ -	\$ -	\$ -	\$ -	
CONSULTANT SERVICES FEE	\$ 16.00	\$ 16.00	\$ 16.00	\$ 16.00	\$ 16.00	MONTHLY ACCOMMODATION (MA) FEE	\$ -	\$ -	\$ -	\$ -	
REINSURANCE COMMISSION PERCENTAGE	0.0%	0.0%	0.0%	0.0%	0.0%	COMPOSITE	\$ 11.97	\$ 13.75	\$ 17.74	\$ 19.68	
CONSULTANT ANNUAL REINSURANCE COMMISSION	\$ -	\$ -	\$ -	\$ -	\$ -	AGGREGATE CLAIM FUNDING FACTOR					
TOTAL ANNUAL CONSULTANT COMPENSATION	\$ 15,360	\$ 15,360	\$ 15,360	\$ 15,360	\$ 15,360	COMPOSITE	\$ 813.13	\$ 986.27	\$ 1,057.74	\$ 1,086.70	
OPTIONAL ADMINISTRATIVE SERVICES						OVERALL COMPOSITE	\$ 1,126.34	\$ 1,414.75	\$ 1,448.50	\$ 1,388.46	
DENTAL ADMINISTRATION	\$ 2.25	\$ 2.75	\$ 2.75	\$ 2.75	\$ 2.75	MONTHLY AGGREGATE CALCULATION	\$ 65,050	\$ 78,902	\$ 84,619	\$ 86,936	
VISION ADMINISTRATION	\$ 1.00	\$ 1.00	\$ 1.00	\$ 1.00	\$ 1.00	ANNUAL AGGREGATE ATTACHMENT POINT	\$ 780,605	\$ 946,819	\$ 1,015,430	\$ 1,043,232	
STD ADMINISTRATION	\$ 1.00	\$ 1.00	\$ 1.00	\$ 1.00	\$ 1.00	ANNUAL REINSURANCE PREMIUM	\$ 300,682	\$ 336,576	\$ 300,369	\$ 289,688	
FSX ADMINISTRATION	\$ 6.50	\$ 6.50	\$ 6.50	\$ 6.50	\$ 6.50	INDIVIDUAL SPECIFIC DEDUCTIBLE	\$ 70,000	\$ 70,000	\$ 70,000	\$ 70,000	
HRA/HSA ADMINISTRATION	\$ 6.50	\$ 6.50	\$ 6.50	\$ 6.50	\$ 6.50	CONSULTANT MANAGED PHARMACY BENEFIT MANAGEMENT*		REBATE	DISCOUNT	PER SCRIPT FEE	
OVERALL PLAN COST SUMMARY						RETAIL BRAND				\$ 1.15	
EXPECTED CLAIM LIABILITY	\$ 624,484	\$ 757,455	\$ 812,344	\$ 834,586	\$ 834,586	RETAIL GENERIC				\$ 1.15	
EXPECTED CLAIM FUNDING FACTOR	\$ 650.50	\$ 789.02	\$ 846.19	\$ 869.36	\$ 869.36	MAIL/MAINTENANCE AT RETAIL BRAND				\$ 2.25	
EXPECTED VALUE BASED ACCESS FEE FACTOR	\$ -	\$ -	\$ -	\$ -	\$ -	MAIL/MAINTENANCE AT RETAIL GENERIC				\$ 2.25	
MAXIMUM CLAIM LIABILITY	\$ 780,605	\$ 946,819	\$ 1,015,430	\$ 1,043,232	\$ 1,043,232	SPECIALTY PHARMACY				\$ 2.25	
ANNUAL FIXED COSTS	\$ 371,722	\$ 411,341	\$ 375,134	\$ 364,452	\$ 364,452	CONSULTANT MANAGED PHARMACY BENEFIT MANAGEMENT					
EXPECTED ANNUAL PLAN COST	\$ 996,205	\$ 1,168,796	\$ 1,187,478	\$ 1,199,038	\$ 1,199,038	THE PHARMACY BENEFIT PROGRAM HAS BEEN DEVELOPED BY YOUR CONSULTANT AND HAS NOT BEEN NEGOTIATED, UNDERWRITTEN OR EVALUATED BY ARC ADMINISTRATORS*					
MAXIMUM ANNUAL PLAN COST	\$ 1,152,326	\$ 1,358,160	\$ 1,390,564	\$ 1,407,684	\$ 1,407,684						
OFFICER SIGNATURE	 INITIAL SELECTION										
DATE	11/17/21										

ARC Administrators is the trade name of ARC Administrators, LLC.
Anthem Blue Cross and Blue Shield is the trade name of Anthem Insurance Companies, Inc. Independent licensee of the Blue Cross and Blue Shield Association. ANTHEM is a registered trademark of Anthem Insurance Companies, Inc.
*The pharmacy benefit management for this plan is developed and processed by your consultant. ARC Administrators accepts no responsibility or liability for these services, including performance guarantees, unless otherwise agreed to in writing.

HARDIN COUNTY WATER DISTRICT NO. 2

Case No. 2023-00247

Response to Commission Staff's Post-Hearing Request for Information

Question No. 12

Responding Witness: Shaun Yourvich

- Q-12. Refer to Hardin District No. 2's response to Staff's First Request, Item 1-h, Exhibit 1-h. Provide an update for the salaries and wages paid to Hardin District No. 2's Commissioners in 2023.**
- A-12. Attachment PH-12** contains a table of the salary paid to Hardin District No. 2's Commissioners in 2023, along with the amounts of required employer contributions and benefits paid on behalf of Hardin District No. 2's Commissioners. In addition, it contains totals for each of the columns depicted in the Table. **Attachment PH-12** also contains the same Table for 2022 that was included in Exhibit 1-h to the Response to Commission Staff's First Request for Information, Item 1-h. The only change is to show the totals for each column, the Grand Total, and the Benefits Total. A similar Table which projects the salary and benefits to be paid to or on behalf of the Commissioners in 2024 (assuming all of them serve the entire year) is also included in **Attachment PH-12**.

The reason the Tables for 2023 and 2024 are shown is because 2022 was an anomaly for Hardin District No. 2. There have been several known and measurable changes in the composition of the Board of Commissioners since 2022. In late November 2022, one of the Commissioners, Mr. Effinger, died. He was replaced by Mr. Smith, who served from December 2022 until June 30, 2023. Mr. Smith was not re-appointed by the Hardin Judge/Executive. In addition, former Commissioner and Treasurer, Mr. Miller, resigned in June 2023 because of health issues. He was replaced by Mr. Feeser.

Additionally, Commissioner Tabb served as Treasurer for the entire 2023 calendar year. Commissioner Woosley was elected to serve as Treasurer commencing on January 1, 2024.

At the Hearing conducted on January 11, 2024, a question was asked about the Treasurer earning \$200 more per year than the \$6,000 maximum salary for a Commissioner. KRS 74.050 provides that a water district's Board of Commissioners can pay its Treasurer up to \$200.00 per year in addition to

the compensation he or she receives for serving as a Commissioner. Hardin District No. 2 pays its Treasurer the additional \$200. Because this amount is paid monthly, the Treasurer is actually paid \$199.92 instead of the \$200 maximum.

Below is a summary of the expenses associated with Commissioners' compensation for the years 2022, 2023, and 2024:

Category	2022	2023	2024 Projected
Salary	\$29,999.92	\$28,999.92	\$30,199.92
Employer's Contributions for CERS, FICA, and KY Unemployment	\$10,186.43	\$8,246.05	\$9,008.29
Benefits	\$72,135.41	\$53,746.20	\$59,022.12
Totals	\$112,321.76	\$90,992.17	\$98,230.33

Attachment PH-12
2023 Commissioner Information

Commissioners' Pay and Benefits

2022									
Commissioner	Employee Number	Salary	CERS Retirement	FICA	KY Unemp.	Vision Insurance	Health/Dental Insurance	Life Insurance	Total
Bell, Michael L.	1057	\$ 6,000.00	\$ 1,612.20	\$ 369.00	\$ 60.00	\$ 107.64	\$ 7,825.00	\$ 149.16	\$ 16,123.00
Davis, Timothy R.	1050	\$ 6,000.00	\$ 1,612.20	\$ 382.56	\$ 60.00	\$ 107.64	\$ 15,650.00	\$ 331.20	\$ 24,143.60
Effinger, John R.	1046	\$ 5,500.00	\$ 1,478.25	\$ 350.68	\$ 55.00	\$ 107.64	\$ 15,650.00	\$ 136.73	\$ 23,278.30
Miller, Morris L.	1049	\$ 6,199.92	\$ 1,665.90	\$ 394.08	\$ 62.01	\$ 107.64	\$ 15,650.00	\$ 149.16	\$ 24,228.71
Smith, Steven W.	1149	\$ 300.00	-	\$ 22.95	\$ 3.00	\$ 107.64	-	\$ 149.16	\$ 582.75
Tabb, Marion C.	1047	\$ 6,000.00	\$ 1,612.20	\$ 386.40	\$ 60.00	\$ 107.64	\$ 15,650.00	\$ 149.16	\$ 23,965.40
Totals		\$ 29,999.92	\$ 7,980.75	\$ 1,905.67	\$ 300.01	\$ 645.84	\$ 70,425.00	\$ 1,064.57	\$ 112,321.76
		Grand Total		\$ 112,321.76					
		Benefits Total		\$ 72,135.41					

2023									
Commissioner	Employee Number	Salary	CERS Retirement	FICA	KY Unemp.	Vision Insurance	Health/Dental Insurance	Life Insurance	Total
Bell, Michael L.	1057	\$ 6,000.00	\$ 1,521.15	\$ 369.00	\$ 18.00	\$ 107.64	\$ 7,940.00	\$ 149.16	\$ 16,104.95
Davis, Timothy R.	1050	\$ 6,000.00	\$ 1,521.15	\$ 386.40	\$ 18.00	\$ 107.64	\$ 15,880.00	\$ 331.20	\$ 24,244.39
Feeser, Daniel	1156	\$ 3,000.00	\$ 233.40	\$ 223.82	\$ 9.00	\$ 17.94	\$ 680.00	\$ 55.20	\$ 4,219.36
Miller, Morris L.	1049	\$ 3,000.00	\$ 803.70	\$ 191.28	\$ 9.00	\$ 53.82	\$ 7,940.00	\$ 74.58	\$ 12,072.38
Smith, Steven W.	1149	\$ 1,800.00	\$ 241.11	\$ 114.86	\$ 5.40	\$ 53.82	\$ 3,970.00	\$ 165.60	\$ 6,350.79
Tabb, Marion C.	1047	\$ 6,199.92	\$ 1,571.82	\$ 401.76	\$ 18.60	\$ 107.64	\$ 15,880.00	\$ 149.16	\$ 24,328.90
Woosley, Brian S.	1155	\$ 3,000.00	\$ 350.10	\$ 229.50	\$ 9.00	-	-	\$ 82.80	\$ 3,671.40
Totals		\$ 28,999.92	\$ 6,242.43	\$ 1,916.62	\$ 87.00	\$ 448.50	\$ 52,290.00	\$ 1,007.70	\$ 90,992.17
		Grand Total		\$ 90,992.17					
		Benefits Total		\$ 53,746.20					

2024 - Projected									
Commissioner	Employee Number	Salary	CERS Retirement	FICA	KY Unemp.	Vision Insurance	Health/Dental Insurance	Life Insurance	Total
Bell, Michael L.	1057	\$ 6,000.00	\$ 1,400.40	\$ 369.00	\$ 84.00	\$ 107.64	\$ 8,121.00	\$ 149.16	\$ 16,231.20
Davis, Timothy R.	1050	\$ 6,000.00	\$ 1,400.40	\$ 382.56	\$ 84.00	\$ 107.64	\$ 16,241.00	\$ 331.20	\$ 24,546.80
Feeser, Daniel	1156	\$ 6,000.00	\$ 1,400.40	\$ 382.56	\$ 84.00	\$ 107.64	\$ 348.00	\$ 331.20	\$ 8,653.80
Tabb, Marion C.	1047	\$ 6,000.00	\$ 1,400.40	\$ 382.56	\$ 84.00	\$ 107.64	\$ 16,241.00	\$ 149.16	\$ 24,364.76
Woosley, Brian	1155	\$ 6,199.92	\$ 1,447.06	\$ 22.95	\$ 84.00	\$ 107.64	\$ 16,241.00	\$ 331.20	\$ 24,433.77
Totals		\$ 30,199.92	\$ 7,048.66	\$ 1,539.63	\$ 420.00	\$ 538.20	\$ 57,192.00	\$ 1,291.92	\$ 98,230.33
		Grand Total		\$ 98,230.33					
		Benefits Total		\$ 59,022.12					

HARDIN COUNTY WATER DISTRICT NO. 2

Case No. 2023-00247

Response to Commission Staff's Post-Hearing Request for Information

Question No. 13

Responding Witness: Mandy Isham

Q-13. Provide Hardin District No. 2's capitalization rate of tap fee labor for the past five years.

A-13. Hardin District No. 2's capitalization rate for the cost of installing new meters for the past five (5) years is **2.5%** (100% divided by 40 years useful life equals 2.5%). Hardin District No. 2 uses the mid-point of the NARUC schedule for meters.

Attachment PH-13 includes various schedules containing the number of meters installed in each of the past five (5) years and the amount of the labor expense associated with these meter installations for each year. Hardin District No. 2 increased its Tap Fee on November 1, 2022 from \$850.00 to \$1,600.00. That is why the labor rate for 2022 is not shown in the summary schedule at the top of page 2. Page 3 of **Attachment PH-13** contains a detailed computation of the labor expense incurred for installing the 499 meter taps that were installed in 2022.

Using the Cost Justification Sheets which were submitted to the Commission when the Commission approved the \$850 Tap Fee, Hardin District No. 2 determined that the labor cost (including fringe benefits) for installing meter taps was \$176.10. This amount was used until November 1, 2022 when the Commission increased the Tap Fee to \$1,600. Again, using the Cost Justification Sheets submitted to the Commission in 2022 to support the Tap Fee increase, the labor cost is now \$302.36. This amount was used for all meter taps installed from November 1, 2022 until December 31, 2023.

Attachment PH-13
Tap Fee Labor Capitalization Rates

	Taps Purchased	Labor Rate	
2019	282	\$ 176.10	\$ 49,660.20
2020	438	\$ 176.10	\$ 77,131.80
2021	372	\$ 176.10	\$ 65,509.20
2022	499		\$ 92,293.00
2023	416	\$ 302.36	\$ 125,781.76

2019	
Jan	23
Feb	14
Mar	17
Apr	31
May	29
Jun	23
Jul	26
Aug	22
Sep	33
Oct	32
Nov	19
Dec	13
	282

2020	
Jan	33
Feb	21
Mar	21
Apr	40
May	19
Jun	37
Jul	50
Aug	22
Sep	57
Oct	56
Nov	36
Dec	46
	438

2021	
Jan	23
Feb	7
Mar	59
Apr	54
May	38
Jun	27
Jul	32
Aug	40
Sep	25
Oct	33
Nov	16
Dec	18
	372

2022		Labor Rate	
Jan	12	\$ 176.10	\$ 2,113.20
Feb	18	\$ 176.10	\$ 3,169.80
Mar	47	\$ 176.10	\$ 8,276.70
Apr	31	\$ 176.10	\$ 5,459.10
May	26	\$ 176.10	\$ 4,578.60
Jun	40	\$ 176.10	\$ 7,044.00
Jul	44	\$ 176.10	\$ 7,748.40
Aug	83	\$ 176.10	\$ 14,616.30
Sep	32	\$ 176.10	\$ 5,635.20
Oct	131	\$ 176.10	\$ 23,069.10
Nov	22	\$ 302.36	\$ 6,651.92
Dec	13	\$ 302.36	\$ 3,930.68
	499		\$ 92,293.00

2023	
Jan	12
Feb	15
Mar	12
Apr	27
May	47
Jun	33
Jul	94
Aug	51
Sep	43
Oct	36
Nov	29
Dec	17
	416

HARDIN COUNTY WATER DISTRICT NO. 2

Case No. 2023-00247

Response to Commission Staff’s Post-Hearing Request for Information

Question No. 14

Responding Witness: Mandy Isham

Q-14. State whether any changes have been made to Hardin District No. 2’s internal accounting manuals, directives, and policies and procedures since Hardin District No. 2’s most recent rate case. If so, provide each item that was changed and identify the changes.

A-14. During 2023, Hardin District No. 2 earned the following amounts for Interest and Dividends:

Interest	\$ 560,159
Dividends	\$ 11,112
Total	\$ 571,271

For 2022, the total Interest and Dividend Income was \$292,443.