

Civil Engineering
GIS Mapping
Potable Water
Wastewater Treatment




REDACTED
Civil Site Design
Construction Support
Transportation
Wastewater Collection

Yung Farm Estates WWTP KY0092843
Kentucky
Engineering Memorandum
Date: March 11, 2021


Introduction



Existing Flows and Loadings and Projections




Permit Limitations and Historical Compliance Performance




Civil Engineering
GIS Mapping
Potable Water
Wastewater Treatment



REDACTED
Civil Site Design
Construction Support
Transportation
Wastewater Collection



Functionality of the Existing System



Civil Engineering
GIS Mapping
Potable Water
Wastewater Treatment




REDACTED
Civil Site Design
Construction Support
Transportation
Wastewater Collection



Initial Triage Improvements Proposed




Wastewater Treatment Facility Recommended Improvements



Civil Engineering
GIS Mapping
Potable Water
Wastewater Treatment



REDACTED
Civil Site Design
Construction Support
Transportation
Wastewater Collection



Civil Engineering
GIS Mapping
Potable Water
Wastewater Treatment




REDACTED
Civil Site Design
Construction Support
Transportation
Wastewater Collection


Wastewater Collection System Understanding



Wastewater Collection System Recommended Improvements



Total Project Cost Estimate




Civil Engineering
GIS Mapping
Potable Water
Wastewater Treatment



REDACTED
Civil Site Design
Construction Support
Transportation
Wastewater Collection


APPENDIX



Civil Engineering
GIS Mapping
Potable Water
Wastewater Treatment



REDACTED
Civil Site Design
Construction Support
Transportation
Wastewater Collection



Civil Engineering
GIS Mapping
Potable Water
Wastewater Treatment



REDACTED
Civil Site Design
Construction Support
Transportation
Wastewater Collection

