

**COMMONWEALTH OF KENTUCKY
BEFORE THE PUBLIC SERVICE COMMISSION**

In the Matter of:

THE APPLICATION OF)
NEW CINGULAR WIRELESS PCS, LLC,)
A DELAWARE LIMITED LIABILITY COMPANY,)
D/B/A AT&T MOBILITY)
AND VB 500 II, LLC, A DELAWARE)
LIMITED LIABILITY COMPANY)
FOR ISSUANCE OF A CERTIFICATE OF PUBLIC) CASE NO.: 2023-00157
CONVENIENCE AND NECESSITY TO CONSTRUCT)
A WIRELESS COMMUNICATIONS FACILITY)
IN THE COMMONWEALTH OF KENTUCKY)
IN THE COUNTY OF POWELL)

SITE NAME: CLAY CITY

* * * * *

**APPLICATION FOR
CERTIFICATE OF PUBLIC CONVENIENCE AND NECESSITY
FOR CONSTRUCTION OF A WIRELESS COMMUNICATIONS FACILITY**

New Cingular Wireless PCS, LLC, a Delaware limited liability company, d/b/a AT&T Mobility and VB 500 II, LLC, a Delaware limited liability company (“Applicants”), by counsel, pursuant to (i) KRS §§ 278.020, 278.040, 278.650, 278.665, and other statutory authority, and the rules and regulations applicable thereto, and (ii) the Telecommunications Act of 1996, respectfully submit this Application requesting issuance of a Certificate of Public Convenience and Necessity (“CPCN”) from the Kentucky Public Service Commission (“PSC”) to construct, maintain, and operate a Wireless Communications Facility (“WCF”) to serve the customers of AT&T Mobility with wireless communications services.

In support of this Application, Applicants respectfully provides and states the following information:

1. The complete name and address of the Applicants are: New Cingular Wireless PCS, LLC, a Delaware limited liability company, d/b/a AT&T Mobility, having an address of Meidinger Tower, 462 S. 4th Street, Suite 2400, Louisville, Kentucky 40202 and VB 500 II, LLC, a Delaware limited liability company having an address of 750 Park of Commerce Drive, Suite 200, Boca Raton, Florida 33487.

2. Applicants propose construction of an antenna tower for communications services, which is to be located in an area outside the jurisdiction of a planning commission, and Applicants submit this application to the PSC for a certificate of public convenience and necessity pursuant to KRS §§ 278.020(1), 278.040, 278.650, 278.665, and other statutory authority.

3. AT&T Mobility is a limited liability company organized in the State of Delaware on October 20, 1994. AT&T Mobility's Certificate of Good standing issued by the State of Delaware is attached as part of **Exhibit A** and hereby incorporated by reference.

4. VB 500 II, LLC is a limited liability company organized in the State of Delaware on June 13, 2022. VB 500 II, LLC's Certificate of Good standing issued by the State of Delaware is attached as part of **Exhibit A** and hereby incorporated by reference.

5. Both Applicants attest that they are in good standing in the state in which they are organized and further state that they are authorized to transact business in Kentucky. Copies of Applicants' Certificate of Authorization issued by the Kentucky Secretary of State are attached as part of **Exhibit A** and are hereby incorporated by reference.

6. AT&T Mobility operates on frequencies licensed by the Federal Communications Commission ("FCC") pursuant to applicable FCC requirements. A copy of

AT&T Mobility's FCC applications and licenses to provide wireless services are attached to this Application or described as part of **Exhibit A**, and the facility will be constructed and operated in accordance with applicable FCC regulations.

7. The public convenience and necessity require the construction of the proposed WCF. The construction of the WCF will bring or improve AT&T Mobility's services to an area currently not served or not adequately served by AT&T Mobility by increasing coverage or capacity and thereby enhancing the public's access to innovative and competitive wireless communications services. The WCF will provide a necessary link in AT&T Mobility's communications network that is designed to meet the increasing demands for wireless services in Kentucky's wireless communications service area. The WCF is an integral link in AT&T Mobility's network design that must be in place to provide adequate coverage to the service area.

8. To address the above-described service needs, Applicants propose to construct a WCF in a lease area located at 503 Shuler Road, Clay City, Kentucky 40312 (37° 51' 58.65" North latitude, 83° 57' 21.74" West longitude), on a parcel of land located entirely within the county referenced in the caption of this application. The property on which the WCF will be located is owned by Gregory H. Smith pursuant to a Deed recorded at Deed Book 153, Page 610 in the office of the County Clerk. The proposed WCF will consist of a 195-foot tall tower, with an approximately 4-foot tall lightning arrestor attached at the top, for a total height of 199-feet. The WCF will also include concrete foundations and a shelter or cabinets to accommodate the placement of AT&T Mobility's radio electronics equipment and appurtenant equipment. AT&T Mobility's equipment cabinet or

shelter will be approved for use in the Commonwealth of Kentucky by the relevant building inspector. The WCF compound will be fenced and all access gate(s) will be secured. A description of the manner in which the proposed WCF will be constructed is attached as **Exhibit B** and **Exhibit C**.

9. A list of utilities, corporations, or persons with whom the proposed WCF is likely to compete is attached as **Exhibit D**.

10. The site development plan and a vertical profile sketch of the WCF signed and sealed by a professional engineer registered in Kentucky depicting the tower height, as well as a proposed configuration for the antennas of AT&T Mobility has also been included as part of **Exhibit B**.

11. Foundation design plans signed and sealed by a professional engineer registered in Kentucky and a description of the standards according to which the tower was designed are included as part of **Exhibit C**.

12. Applicants have considered the likely effects of the installation of the proposed WCF on nearby land uses and values and have concluded that there is no more suitable location reasonably available from which adequate services can be provided, and that there are no reasonably available opportunities to co-locate AT&T Mobility's antennas on an existing structure. When suitable towers or structures exist, AT&T Mobility attempts to co-locate on existing structures such as communications towers or other structures capable of supporting AT&T Mobility's facilities; however, no other suitable or available co-location site was found to be located in the vicinity of the site.

13. Documentation confirming that notice of the proposed construction to the

Federal Aviation Administration ("FAA") is not required is attached as **Exhibit E**.

14. A copy of the Kentucky Airport Zoning Commission ("KAZC") application along with documentation from the KAZC Administrator confirming KAZC approval for the proposed construction is not required is attached as **Exhibit F**.

15. A geotechnical engineering firm has performed soil boring(s) and subsequent geotechnical engineering studies at the WCF site. A copy of the geotechnical engineering report, signed and sealed by a professional engineer registered in the Commonwealth of Kentucky, is attached as **Exhibit G**. The name and address of the geotechnical engineering firm and the professional engineer registered in the Commonwealth of Kentucky who supervised the examination of this WCF site are included as part of this exhibit.

16. Clear directions to the proposed WCF site from the County seat are attached as **Exhibit H**. The name and telephone number of the preparer of **Exhibit H** are included as part of this exhibit.

17. Applicants, pursuant to a written agreement, have acquired the right to use the WCF site and associated property rights. A copy of the agreement or an abbreviated agreement recorded with the County Clerk is attached as **Exhibit I**.

18. Personnel directly responsible for the design and construction of the proposed WCF are well qualified and experienced. The tower and foundation drawings for the proposed tower submitted as part of **Exhibit C** bear the signature and stamp of a professional engineer registered in the Commonwealth of Kentucky. All tower designs meet or exceed the minimum requirements of applicable laws and regulations.

19. The Construction Manager for the proposed facility is Adam Johnson and the identity and qualifications of each person directly responsible for design and construction of the proposed tower are contained in **Exhibits B & C**.

20. As noted on the Survey attached as part of **Exhibit B**, the surveyor has determined that the site is not within any flood hazard area.

21. **Exhibit B** includes a map drawn to an appropriate scale that shows the location of the proposed tower and identifies every owner of real estate within 500 feet of the proposed tower (according to the records maintained by the County Property Valuation Administrator). Every structure and every easement within 500 feet of the proposed tower or within 200 feet of the access road including intersection with the public street system is illustrated in **Exhibit B**.

22. Applicants have notified every person who, according to the records of the County Property Valuation Administrator, owns property which is within 500 feet of the proposed tower or contiguous to the site property, by certified mail, return receipt requested, of the proposed construction. Each notified property owner has been provided with a map of the location of the proposed construction, the PSC docket number for this application, the address of the PSC, and has been informed of his or her right to request intervention. A list of the notified property owners and a copy of the form of the notice sent by certified mail to each landowner are attached as **Exhibit J** and **Exhibit K**, respectively. Copies of the certified green card receipts for each of the landowners who were provided notice are also included as part of **Exhibit J**.

23. Applicants have notified the applicable County Judge/Executive by certified

mail, return receipt requested, of the proposed construction. This notice included the PSC docket number under which the application will be processed and informed the County Judge/Executive of his/her right to request intervention. A copy of this notice is attached as **Exhibit L**.

24. Notice signs meeting the requirements prescribed by 807 KAR 5:063, Section 1(2) that measure at least 2 feet in height and 4 feet in width and that contain all required language in letters of required height, have been posted, one in a visible location on the proposed site and one on the nearest public road. Such signs shall remain posted for at least two weeks after filing of the Application, and a copy of the posted text is attached as **Exhibit M**. There is currently no newspaper of general circulation operating in Powell County, Kentucky. Accordingly, a legal notice advertisement regarding the location of the proposed facility has been published in a newspaper of general circulation in two adjoining counties. A copy of the newspaper legal notice advertisement is attached as part of **Exhibit M**.

25. The general area where the proposed facility is to be located is rural in character, heavily wooded, and mountainous.

26. The process that was used by AT&T Mobility's radio frequency engineers in selecting the site for the proposed WCF was consistent with the general process used for selecting all other existing and proposed WCF facilities within the proposed network design area. Applicant's radio frequency engineers have conducted studies and tests in order to develop a highly efficient network that is designed to handle voice and data traffic in the service area. The engineers determined an optimum area for the placement of the

proposed facility in terms of elevation and location to provide the best quality service to customers in the service area. A radio frequency design search area prepared in reference to these radio frequency studies was considered by the Applicants when searching for sites for its antennas that would provide the coverage deemed necessary by AT&T Mobility's Radio Frequency Engineers. A map of the area in which the tower is proposed to be located which is drawn to scale and clearly depicts the necessary search area within which the site should be located pursuant to radio frequency requirements is attached as **Exhibit N**.

27. The tower must be located at the proposed location and proposed height to provide necessary service to wireless communications users in the subject area.

28. All Exhibits to this Application are hereby incorporated by reference as if fully set out as part of the Application.

29. All responses and requests associated with this Application may be directed to:

David A. Pike
Pike Legal Group, PLLC
1578 Highway 44 East, Suite 6
P. O. Box 369
Shepherdsville, KY 40165-0369
Telephone: (502) 955-4400
Telefax: (502) 543-4410
Email: dpike@pikelegal.com

WHEREFORE, Applicants respectfully request that the PSC accept the foregoing Application for filing, and having met the requirements of KRS §§ 278.020(1), 278.650, and 278.665 and all applicable rules and regulations of the PSC, grant a Certificate of Public Convenience and Necessity to construct and operate the WCF at the location set forth herein.

Respectfully submitted,



David A. Pike
Pike Legal Group, PLLC
1578 Highway 44 East, Suite 6
P. O. Box 369
Shepherdsville, KY 40165-0369
Telephone: (502) 955-4400
Telefax: (502) 543-4410
Email: dpike@pikelegal.com
Attorney for Applicants

LIST OF EXHIBITS

- A - Corporate Documentation & FCC License Documentation
- B - Site Development Plan:
 - 500' Vicinity Map
 - Legal Descriptions
 - Flood Plain Certification
 - Site Plan
 - Vertical Tower Profile
- C - Tower and Foundation Design
 - Construction Manager Letter
 - List of Qualified Professionals
 - Tower and Foundation Drawings
- D - Competing Utilities, Corporations, or Persons List
- E - FAA
- F - Kentucky Airport Zoning Commission
- G - Geotechnical Report
- H - Directions to WCF Site
- I - Copy of Real Estate Agreement
- J - Notification Listing & Certified Green Receipts
- K - Copy of Property Owner Notification
- L - Copy of County Judge/Executive Notice
- M - Copy of Posted Notices and Newspaper Notice Advertisement
- N - Copy of Radio Frequency Design Search Area

EXHIBIT A
CORPORATE DOCUMENTATION & FCC LICENSE
DOCUMENTATION

Delaware

Page 1

The First State

I, JEFFREY W. BULLOCK, SECRETARY OF STATE OF THE STATE OF DELAWARE, DO HEREBY CERTIFY "NEW CINGULAR WIRELESS PCS, LLC" IS DULY FORMED UNDER THE LAWS OF THE STATE OF DELAWARE AND IS IN GOOD STANDING AND HAS A LEGAL EXISTENCE SO FAR AS THE RECORDS OF THIS OFFICE SHOW, AS OF THE TWENTY-SEVENTH DAY OF MARCH, A.D. 2023.

AND I DO HEREBY FURTHER CERTIFY THAT THE SAID "NEW CINGULAR WIRELESS PCS, LLC" WAS FORMED ON THE TWENTIETH DAY OF OCTOBER, A.D. 1994.



1445544 8300

SR# 20231163146

You may verify this certificate online at corp.delaware.gov/authver.shtml

A handwritten signature in black ink, appearing to read "JBULLOCK", is written over a horizontal line. Below the line, the text "Jeffrey W. Bullock, Secretary of State" is printed.

Jeffrey W. Bullock, Secretary of State

Authentication: 203015265

Date: 03-27-23

Commonwealth of Kentucky
Michael G. Adams, Secretary of State

Michael G. Adams
Secretary of State
P. O. Box 718
Frankfort, KY 40602-0718
(502) 564-3490
<http://www.sos.ky.gov>

Certificate of Authorization

Authentication number: 288316

Visit <https://web.sos.ky.gov/ftshow/certvalidate.aspx> to authenticate this certificate.

I, Michael G. Adams, Secretary of State of the Commonwealth of Kentucky, do hereby certify that according to the records in the Office of the Secretary of State,

NEW CINGULAR WIRELESS PCS, LLC

, a limited liability company authorized under the laws of the state of Delaware, is authorized to transact business in the Commonwealth of Kentucky, and received the authority to transact business in Kentucky on October 14, 1999.

I further certify that all fees and penalties owed to the Secretary of State have been paid; that an application for certificate of withdrawal has not been filed; and that the most recent annual report required by KRS 14A.6-010 has been delivered to the Secretary of State.

IN WITNESS WHEREOF, I have hereunto set my hand and affixed my Official Seal at Frankfort, Kentucky, this 27th day of March, 2023, in the 231st year of the Commonwealth.



Michael G. Adams

Michael G. Adams
Secretary of State
Commonwealth of Kentucky
288316/0481848

Delaware

Page 1

The First State

I, JEFFREY W. BULLOCK, SECRETARY OF STATE OF THE STATE OF DELAWARE, DO HEREBY CERTIFY "VB 500 II, LLC" IS DULY FORMED UNDER THE LAWS OF THE STATE OF DELAWARE AND IS IN GOOD STANDING AND HAS A LEGAL EXISTENCE SO FAR AS THE RECORDS OF THIS OFFICE SHOW, AS OF THE TWENTY-SEVENTH DAY OF MARCH, A.D. 2023.

AND I DO HEREBY FURTHER CERTIFY THAT THE SAID "VB 500 II, LLC" WAS FORMED ON THE THIRTEENTH DAY OF JUNE, A.D. 2022.



6853359 8300

SR# 20231162749

You may verify this certificate online at corp.delaware.gov/authver.shtml

A handwritten signature in black ink, appearing to read "JBULLOCK", is written over a horizontal line. Below the line, the text "Jeffrey W. Bullock, Secretary of State" is printed.

Authentication: 203015144

Date: 03-27-23

Commonwealth of Kentucky
Michael G. Adams, Secretary of State

Michael G. Adams
Secretary of State
P. O. Box 718
Frankfort, KY 40602-0718
(502) 564-3490
<http://www.sos.ky.gov>

Certificate of Authorization

Authentication number: 288314
Visit <https://web.sos.ky.gov/ftshow/certvalidate.aspx> to authenticate this certificate.

I, Michael G. Adams, Secretary of State of the Commonwealth of Kentucky, do hereby certify that according to the records in the Office of the Secretary of State,

VB 500 II, LLC

, a limited liability company authorized under the laws of the state of Delaware, is authorized to transact business in the Commonwealth of Kentucky, and received the authority to transact business in Kentucky on March 24, 2023.

I further certify that all fees and penalties owed to the Secretary of State have been paid; that an application for certificate of withdrawal has not been filed; and that the most recent annual report required by KRS 14A.6-010 has been delivered to the Secretary of State.

IN WITNESS WHEREOF, I have hereunto set my hand and affixed my Official Seal at Frankfort, Kentucky, this 27th day of March, 2023, in the 231st year of the Commonwealth.



Michael G. Adams

Michael G. Adams
Secretary of State
Commonwealth of Kentucky
288314/1270129

REFERENCE COPY

This is not an official FCC license. It is a record of public information contained in the FCC's licensing database on the date that this reference copy was generated. In cases where FCC rules require the presentation, posting, or display of an FCC license, this document may not be used in place of an official FCC license.



Federal Communications Commission
Wireless Telecommunications Bureau

RADIO STATION AUTHORIZATION

LICENSEE: NEW CINGULAR WIRELESS PCS, LLC

ATTN: CECIL J MATHEW
 NEW CINGULAR WIRELESS PCS, LLC
 208 S. AKARD ST. 20F
 DALLAS, TX 75202

Call Sign KNKN841	File Number
Radio Service CL - Cellular	
Market Numer CMA452	Channel Block A
Sub-Market Designator 0	

FCC Registration Number (FRN): 0003291192

Market Name Kentucky 10 - Powell
--

Grant Date 09-08-2021	Effective Date 01-14-2023	Expiration Date 10-01-2031	Five Yr Build-Out Date	Print Date
---------------------------------	-------------------------------------	--------------------------------------	-------------------------------	-------------------

Site Information:

Location	Latitude	Longitude	Ground Elevation (meters)	Structure Hgt to Tip (meters)	Antenna Structure Registration No.
5	37-04-39.7 N	082-48-27.8 W	856.5	95.4	1061533

Address: 103 TOWER HILL ROAD (76337)

City: WHITESBURG County: LETCHER State: KY Construction Deadline:

Antenna: 1

Maximum Transmitting ERP in Watts:	140.820							
Azimuth(from true north)	0	45	90	135	180	225	270	315
Antenna Height AAT (meters)	469.200	417.400	315.300	222.000	132.100	356.800	457.700	492.500
Transmitting ERP (watts)	12.022	8.233	13.016	5.482	3.813	0.108	1.481	5.717

Antenna: 2

Maximum Transmitting ERP in Watts:	140.820							
Azimuth(from true north)	0	45	90	135	180	225	270	315
Antenna Height AAT (meters)	469.200	417.400	315.300	222.000	132.100	356.800	457.700	492.500
Transmitting ERP (watts)	0.497	0.110	0.136	2.162	18.537	40.538	17.478	2.020

Antenna: 3

Maximum Transmitting ERP in Watts:	140.820							
Azimuth(from true north)	0	45	90	135	180	225	270	315
Antenna Height AAT (meters)	469.200	417.400	315.300	222.000	132.100	356.800	457.700	492.500
Transmitting ERP (watts)	51.423	16.329	8.850	0.158	2.803	14.815	46.596	45.493

Conditions:

Pursuant to §309(h) of the Communications Act of 1934, as amended, 47 U.S.C. §309(h), this license is subject to the following conditions: This license shall not vest in the licensee any right to operate the station nor any right in the use of the frequencies designated in the license beyond the term thereof nor in any other manner than authorized herein. Neither the license nor the right granted thereunder shall be assigned or otherwise transferred in violation of the Communications Act of 1934, as amended. See 47 U.S.C. § 310(d). This license is subject in terms to the right of use or control conferred by §706 of the Communications Act of 1934, as amended. See 47 U.S.C. §606.

Licensee Name: NEW CINGULAR WIRELESS PCS, LLC

Call Sign: KNKN841

File Number:

Print Date:

Location	Latitude	Longitude	Ground Elevation (meters)	Structure Hgt to Tip (meters)	Antenna Structure Registration No.
7	37-48-18.3 N	083-50-24.1 W	403.3	106.4	1043803

Address: 3690 Furnace Road (76341)

City: STANTON County: POWELL State: KY Construction Deadline:

Antenna: 1

Maximum Transmitting ERP in Watts:	140.820							
Azimuth(from true north)	0	45	90	135	180	225	270	315
Antenna Height AAT (meters)	239.600	224.300	179.900	162.000	195.500	176.800	262.600	283.200
Transmitting ERP (watts)	13.906	21.652	8.665	5.943	0.123	2.628	9.451	19.854

Antenna: 2

Maximum Transmitting ERP in Watts:	140.820							
Azimuth(from true north)	0	45	90	135	180	225	270	315
Antenna Height AAT (meters)	239.600	224.300	179.900	162.000	195.500	176.800	262.600	283.200
Transmitting ERP (watts)	0.562	11.483	60.345	87.582	20.025	2.235	0.703	0.268

Antenna: 3

Maximum Transmitting ERP in Watts:	140.820							
Azimuth(from true north)	0	45	90	135	180	225	270	315
Antenna Height AAT (meters)	239.600	224.300	179.900	162.000	195.500	176.800	262.600	283.200
Transmitting ERP (watts)	1.261	0.189	0.376	1.717	22.517	83.071	60.872	9.440

Location	Latitude	Longitude	Ground Elevation (meters)	Structure Hgt to Tip (meters)	Antenna Structure Registration No.
8	37-25-58.7 N	084-00-12.8 W	422.1	96.6	1043802

Address: 1 MILE NW OF MCKEE (76343)

City: MCKEE County: JACKSON State: KY Construction Deadline:

Antenna: 1

Maximum Transmitting ERP in Watts:	140.820							
Azimuth(from true north)	0	45	90	135	180	225	270	315
Antenna Height AAT (meters)	139.700	155.200	150.500	131.100	145.400	147.600	127.600	123.400
Transmitting ERP (watts)	26.126	93.835	72.381	11.143	1.397	0.214	0.430	1.977

Antenna: 2

Maximum Transmitting ERP in Watts:	140.820							
Azimuth(from true north)	0	45	90	135	180	225	270	315
Antenna Height AAT (meters)	139.700	155.200	150.500	131.100	145.400	147.600	127.600	123.400
Transmitting ERP (watts)	0.119	1.588	5.852	12.166	8.174	13.032	5.144	3.553

Antenna: 3

Maximum Transmitting ERP in Watts:	140.820							
Azimuth(from true north)	0	45	90	135	180	225	270	315
Antenna Height AAT (meters)	139.700	155.200	150.500	131.100	145.400	147.600	127.600	123.400
Transmitting ERP (watts)	17.060	5.344	6.326	3.080	2.938	13.608	19.087	18.277

Licensee Name: NEW CINGULAR WIRELESS PCS, LLC

Call Sign: KNKN841

File Number:

Print Date:

Location	Latitude	Longitude	Ground Elevation (meters)	Structure Hgt to Tip (meters)	Antenna Structure Registration No.
11	37-43-36.1 N	083-56-30.1 W	428.5	105.2	1041588

Address: 1850 Chestnut Stand Road (76344)

City: IRVINE County: ESTILL State: KY Construction Deadline:

Antenna: 1

Maximum Transmitting ERP in Watts:	140.820							
Azimuth(from true north)	0	45	90	135	180	225	270	315
Antenna Height AAT (meters)	268.100	191.200	185.400	224.200	235.300	293.800	271.800	266.500
Transmitting ERP (watts)	21.827	35.355	13.530	9.226	0.129	4.117	15.601	31.961

Antenna: 2

Maximum Transmitting ERP in Watts:	140.820							
Azimuth(from true north)	0	45	90	135	180	225	270	315
Antenna Height AAT (meters)	268.100	191.200	185.400	224.200	235.300	293.800	271.800	266.500
Transmitting ERP (watts)	0.672	14.167	72.140	103.407	24.559	2.608	0.888	0.327

Antenna: 3

Maximum Transmitting ERP in Watts:	140.820							
Azimuth(from true north)	0	45	90	135	180	225	270	315
Antenna Height AAT (meters)	268.100	191.200	185.400	224.200	235.300	293.800	271.800	266.500
Transmitting ERP (watts)	1.492	0.235	0.449	2.041	27.595	98.921	76.583	11.514

Location	Latitude	Longitude	Ground Elevation (meters)	Structure Hgt to Tip (meters)	Antenna Structure Registration No.
12	37-22-08.0 N	083-00-10.8 W	529.7	108.2	1043800

Address: 792 AMON FINLEY ROAD (76338)

City: HINDMAN County: KNOTT State: KY Construction Deadline:

Antenna: 1

Maximum Transmitting ERP in Watts:	140.820							
Azimuth(from true north)	0	45	90	135	180	225	270	315
Antenna Height AAT (meters)	231.800	219.900	201.700	233.100	202.300	239.000	278.600	245.800
Transmitting ERP (watts)	345.918	142.771	15.858	3.731	0.807	1.018	16.311	138.097

Antenna: 2

Maximum Transmitting ERP in Watts:	140.820							
Azimuth(from true north)	0	45	90	135	180	225	270	315
Antenna Height AAT (meters)	231.800	219.900	201.700	233.100	202.300	239.000	278.600	245.800
Transmitting ERP (watts)	1.551	31.288	164.802	238.390	59.476	6.231	2.030	0.777

Antenna: 3

Maximum Transmitting ERP in Watts:	140.820							
Azimuth(from true north)	0	45	90	135	180	225	270	315
Antenna Height AAT (meters)	231.800	219.900	201.700	233.100	202.300	239.000	278.600	245.800
Transmitting ERP (watts)	4.316	0.653	1.244	5.580	75.771	271.432	209.105	33.455

Licensee Name: NEW CINGULAR WIRELESS PCS, LLC

Call Sign: KNKN841

File Number:

Print Date:

Location	Latitude	Longitude	Ground Elevation (meters)	Structure Hgt to Tip (meters)	Antenna Structure Registration No.
13	37-44-34.1 N	083-32-43.4 W	360.0	86.6	1043799

Address: 1726 KY 746 (76340)

City: CAMPTON County: WOLFE State: KY Construction Deadline:

Antenna: 1

Maximum Transmitting ERP in Watts:	140.820							
Azimuth(from true north)	0	45	90	135	180	225	270	315
Antenna Height AAT (meters)	105.200	129.700	112.600	121.800	158.600	129.600	97.300	142.500
Transmitting ERP (watts)	113.535	44.045	5.001	1.193	0.243	0.337	5.446	43.123

Antenna: 2

Maximum Transmitting ERP in Watts:	140.820							
Azimuth(from true north)	0	45	90	135	180	225	270	315
Antenna Height AAT (meters)	105.200	129.700	112.600	121.800	158.600	129.600	97.300	142.500
Transmitting ERP (watts)	0.641	12.645	67.380	97.109	22.543	2.584	0.854	0.294

Antenna: 3

Maximum Transmitting ERP in Watts:	140.820							
Azimuth(from true north)	0	45	90	135	180	225	270	315
Antenna Height AAT (meters)	105.200	129.700	112.600	121.800	158.600	129.600	97.300	142.500
Transmitting ERP (watts)	0.787	0.112	0.226	1.022	13.467	50.517	39.258	5.570

Location	Latitude	Longitude	Ground Elevation (meters)	Structure Hgt to Tip (meters)	Antenna Structure Registration No.
14	37-45-19.1 N	083-20-19.6 W	362.7	93.9	1058724

Address: 929 LEE CITY ROAD (76347)

City: LEE CITY County: WOLFE State: KY Construction Deadline:

Antenna: 1

Maximum Transmitting ERP in Watts:	140.820							
Azimuth(from true north)	0	45	90	135	180	225	270	315
Antenna Height AAT (meters)	160.500	126.900	136.400	100.600	123.400	127.200	118.400	134.900
Transmitting ERP (watts)	105.412	44.973	4.744	1.221	0.238	0.320	5.172	42.213

Antenna: 2

Maximum Transmitting ERP in Watts:	140.820							
Azimuth(from true north)	0	45	90	135	180	225	270	315
Antenna Height AAT (meters)	160.500	126.900	136.400	100.600	123.400	127.200	118.400	134.900
Transmitting ERP (watts)	0.595	12.504	63.904	97.920	22.073	2.452	0.810	0.293

Antenna: 3

Maximum Transmitting ERP in Watts:	140.820							
Azimuth(from true north)	0	45	90	135	180	225	270	315
Antenna Height AAT (meters)	160.500	126.900	136.400	100.600	123.400	127.200	118.400	134.900
Transmitting ERP (watts)	1.345	0.215	0.399	1.899	24.230	89.305	69.406	10.402

Licensee Name: NEW CINGULAR WIRELESS PCS, LLC

Call Sign: KNKN841

File Number:

Print Date:

Location	Latitude	Longitude	Ground Elevation (meters)	Structure Hgt to Tip (meters)	Antenna Structure Registration No.
15	37-11-21.8 N	083-10-57.4 W	577.6	156.1	1204858

Address: 2620 FOURSEAM BUFFALO ROAD (76349)

City: Hazard County: PERRY State: KY Construction Deadline:

Antenna: 1

Maximum Transmitting ERP in Watts:	140.820							
Azimuth(from true north)	0	45	90	135	180	225	270	315
Antenna Height AAT (meters)	361.100	304.700	308.200	300.700	255.900	299.100	341.500	375.800
Transmitting ERP (watts)	120.607	50.344	5.408	1.326	0.280	0.356	5.726	47.544

Antenna: 2

Maximum Transmitting ERP in Watts:	140.820							
Azimuth(from true north)	0	45	90	135	180	225	270	315
Antenna Height AAT (meters)	361.100	304.700	308.200	300.700	255.900	299.100	341.500	375.800
Transmitting ERP (watts)	1.079	22.080	114.046	169.090	41.240	4.315	1.412	0.525

Antenna: 3

Maximum Transmitting ERP in Watts:	140.820							
Azimuth(from true north)	0	45	90	135	180	225	270	315
Antenna Height AAT (meters)	361.100	304.700	308.200	300.700	255.900	299.100	341.500	375.800
Transmitting ERP (watts)	1.561	0.241	0.451	2.076	27.836	99.507	76.454	11.774

Location	Latitude	Longitude	Ground Elevation (meters)	Structure Hgt to Tip (meters)	Antenna Structure Registration No.
16	37-12-40.4 N	082-36-36.9 W	716.0	128.0	1222747

Address: 699 LINRAN DRIVE (76350)

City: JENKINS County: LETCHER State: KY Construction Deadline:

Antenna: 1

Maximum Transmitting ERP in Watts:	140.820							
Azimuth(from true north)	0	45	90	135	180	225	270	315
Antenna Height AAT (meters)	449.600	258.900	252.200	271.800	242.200	295.700	300.600	326.500
Transmitting ERP (watts)	0.562	0.658	0.841	0.365	0.110	0.096	0.097	0.214

Antenna: 2

Maximum Transmitting ERP in Watts:	140.820							
Azimuth(from true north)	0	45	90	135	180	225	270	315
Antenna Height AAT (meters)	449.600	258.900	252.200	271.800	242.200	295.700	300.600	326.500
Transmitting ERP (watts)	0.390	0.116	0.125	0.832	9.565	30.462	19.683	2.648

Antenna: 3

Maximum Transmitting ERP in Watts:	140.820							
Azimuth(from true north)	0	45	90	135	180	225	270	315
Antenna Height AAT (meters)	449.600	258.900	252.200	271.800	242.200	295.700	300.600	326.500
Transmitting ERP (watts)	48.868	7.353	1.008	0.183	0.318	2.103	23.291	76.831

Licensee Name: NEW CINGULAR WIRELESS PCS, LLC

Call Sign: KNKN841

File Number:

Print Date:

Location	Latitude	Longitude	Ground Elevation (meters)	Structure Hgt to Tip (meters)	Antenna Structure Registration No.
17	37-25-28.5 N	082-56-07.1 W	514.8	93.0	1246019

Address: 6068 EAST HIGHWAY 80 (80850)

City: Hindman County: KNOTT State: KY Construction Deadline:

Antenna: 1

Maximum Transmitting ERP in Watts:	140.820							
Azimuth(from true north)	0	45	90	135	180	225	270	315
Antenna Height AAT (meters)	232.300	300.300	246.700	186.200	173.800	220.100	214.400	203.300
Transmitting ERP (watts)	93.499	72.680	16.930	6.754	0.249	1.848	15.549	67.492

Antenna: 2

Maximum Transmitting ERP in Watts:	140.820							
Azimuth(from true north)	0	45	90	135	180	225	270	315
Antenna Height AAT (meters)	232.300	300.300	246.700	186.200	173.800	220.100	214.400	203.300
Transmitting ERP (watts)	2.853	28.250	86.426	109.267	48.855	9.880	5.119	1.857

Antenna: 3

Maximum Transmitting ERP in Watts:	140.820							
Azimuth(from true north)	0	45	90	135	180	225	270	315
Antenna Height AAT (meters)	232.300	300.300	246.700	186.200	173.800	220.100	214.400	203.300
Transmitting ERP (watts)	6.962	1.659	2.458	7.317	48.522	94.690	98.650	28.609

Location	Latitude	Longitude	Ground Elevation (meters)	Structure Hgt to Tip (meters)	Antenna Structure Registration No.
18	37-24-06.7 N	083-54-56.1 W	400.2	93.0	1252879

Address: 664 STATE ROAD 1071 (86076)

City: MCKEE County: JACKSON State: KY Construction Deadline:

Antenna: 1

Maximum Transmitting ERP in Watts:	140.820							
Azimuth(from true north)	0	45	90	135	180	225	270	315
Antenna Height AAT (meters)	182.900	174.200	158.700	146.400	115.600	116.900	95.600	99.100
Transmitting ERP (watts)	59.149	48.638	10.534	4.195	0.155	1.251	10.442	44.296

Antenna: 2

Maximum Transmitting ERP in Watts:	140.820							
Azimuth(from true north)	0	45	90	135	180	225	270	315
Antenna Height AAT (meters)	182.900	174.200	158.700	146.400	115.600	116.900	95.600	99.100
Transmitting ERP (watts)	2.874	30.589	89.034	109.683	50.425	10.217	5.307	1.868

Antenna: 3

Maximum Transmitting ERP in Watts:	140.820							
Azimuth(from true north)	0	45	90	135	180	225	270	315
Antenna Height AAT (meters)	182.900	174.200	158.700	146.400	115.600	116.900	95.600	99.100
Transmitting ERP (watts)	4.331	3.245	3.900	5.785	17.854	17.299	21.960	12.442

Licensee Name: NEW CINGULAR WIRELESS PCS, LLC

Call Sign: KNKN841

File Number:

Print Date:

Location	Latitude	Longitude	Ground Elevation (meters)	Structure Hgt to Tip (meters)	Antenna Structure Registration No.
19	37-39-54.7 N	083-57-20.9 W	415.1	62.2	1272311

Address: 698 Little Doe Creek Road (109702)

City: Estill County: ESTILL State: KY Construction Deadline:

Antenna: 1

Maximum Transmitting ERP in Watts:	140.820							
Azimuth(from true north)	0	45	90	135	180	225	270	315
Antenna Height AAT (meters)	189.600	137.300	216.800	140.600	175.000	209.200	242.000	246.700
Transmitting ERP (watts)	147.672	98.700	12.008	4.052	0.328	0.354	9.692	72.782

Antenna: 2

Maximum Transmitting ERP in Watts:	140.820							
Azimuth(from true north)	0	45	90	135	180	225	270	315
Antenna Height AAT (meters)	189.600	137.300	216.800	140.600	175.000	209.200	242.000	246.700
Transmitting ERP (watts)	0.502	21.583	90.846	147.900	51.365	5.484	1.333	0.318

Antenna: 3

Maximum Transmitting ERP in Watts:	140.820							
Azimuth(from true north)	0	45	90	135	180	225	270	315
Antenna Height AAT (meters)	189.600	137.300	216.800	140.600	175.000	209.200	242.000	246.700
Transmitting ERP (watts)	8.223	1.146	0.387	4.798	55.608	132.151	134.692	33.348

Location	Latitude	Longitude	Ground Elevation (meters)	Structure Hgt to Tip (meters)	Antenna Structure Registration No.
20	37-54-33.3 N	083-55-30.3 W	431.9	78.6	1245218

Address: 2271B BLACK CREEK ROAD (76353)

City: CLAY County: POWELL State: KY Construction Deadline:

Antenna: 1

Maximum Transmitting ERP in Watts:	140.820							
Azimuth(from true north)	0	45	90	135	180	225	270	315
Antenna Height AAT (meters)	225.200	233.700	158.700	270.200	295.200	285.300	261.400	231.600
Transmitting ERP (watts)	0.138	2.791	14.890	20.205	4.916	0.538	0.179	0.103

Location	Latitude	Longitude	Ground Elevation (meters)	Structure Hgt to Tip (meters)	Antenna Structure Registration No.
21	37-14-49.4 N	083-19-33.9 W	432.8	93.6	1272180

Address: Dogwood Ln (106520)

City: Busy County: PERRY State: KY Construction Deadline:

Antenna: 1

Maximum Transmitting ERP in Watts:	140.820							
Azimuth(from true north)	0	45	90	135	180	225	270	315
Antenna Height AAT (meters)	172.100	163.400	158.200	101.100	131.500	140.000	142.300	199.400
Transmitting ERP (watts)	155.239	65.080	4.886	0.516	0.312	0.310	9.765	73.998

Antenna: 2

Maximum Transmitting ERP in Watts:	140.820							
Azimuth(from true north)	0	45	90	135	180	225	270	315
Antenna Height AAT (meters)	172.100	163.400	158.200	101.100	131.500	140.000	142.300	199.400
Transmitting ERP (watts)	1.558	22.222	110.717	145.006	30.764	1.939	0.302	0.269

Licensee Name: NEW CINGULAR WIRELESS PCS, LLC

Call Sign: KNKN841

File Number:

Print Date:

Location	Latitude	Longitude	Ground Elevation (meters)	Structure Hgt to Tip (meters)	Antenna Structure Registration No.
21	37-14-49.4 N	083-19-33.9 W	432.8	93.6	1272180

Address: Dogwood Ln (106520)

City: Busy County: PERRY State: KY Construction Deadline:

Antenna: 3

Maximum Transmitting ERP in Watts:	140.820							
Azimuth(from true north)	0	45	90	135	180	225	270	315
Antenna Height AAT (meters)	172.100	163.400	158.200	101.100	131.500	140.000	142.300	199.400
Transmitting ERP (watts)	1.049	0.313	0.291	4.476	43.772	139.964	106.333	12.797

Location	Latitude	Longitude	Ground Elevation (meters)	Structure Hgt to Tip (meters)	Antenna Structure Registration No.
22	37-10-34.0 N	082-53-47.0 W	576.1	123.4	1252950

Address: 1125 ARTHURS LOOP(85581)

City: Isom County: LETCHER State: KY Construction Deadline:

Antenna: 1

Maximum Transmitting ERP in Watts:	140.820							
Azimuth(from true north)	0	45	90	135	180	225	270	315
Antenna Height AAT (meters)	235.200	224.500	218.400	188.600	210.000	292.300	197.500	250.000
Transmitting ERP (watts)	197.029	81.390	8.984	2.219	0.445	0.571	9.626	76.319

Antenna: 2

Maximum Transmitting ERP in Watts:	140.820							
Azimuth(from true north)	0	45	90	135	180	225	270	315
Antenna Height AAT (meters)	235.200	224.500	218.400	188.600	210.000	292.300	197.500	250.000
Transmitting ERP (watts)	0.557	11.226	58.900	88.634	20.717	2.200	0.784	0.268

Antenna: 3

Maximum Transmitting ERP in Watts:	140.820							
Azimuth(from true north)	0	45	90	135	180	225	270	315
Antenna Height AAT (meters)	235.200	224.500	218.400	188.600	210.000	292.300	197.500	250.000
Transmitting ERP (watts)	2.584	0.390	0.738	3.418	44.259	159.691	132.673	19.036

Control Points:

Control Pt. No. 1

Address: 1650 Lyndon Farms Court

City: LOUISVILLE County: State: KY Telephone Number: (502)329-4700

Waivers/Conditions:

WE MAKE NO FINDING IN THESE CASES CONCERNING THE ISSUES RAISED IN FOOTNOTE 3 OF LA STAR CELLULAR TELEPHONE COMPANY, 7 FCC Rcd 3762 (1992). THEREFORE, THESE GRANTS OF TRANSFERS/ASSIGNMENTS ARE CONDITIONED ON ANY SUBSEQUENT ACTION THE COMMISSION MAY TAKE C

Licensee Name: NEW CINGULAR WIRELESS PCS, LLC

Call Sign: KNKN841

File Number:

Print Date:

Commission approval of this application and the licenses contained therein are subject to the conditions set forth in the Memorandum Opinion and Order, adopted on December 29, 2006 and released on March 26, 2007, and revised in the Order on Reconsideration, adopted and released on March 26, 2007. See AT&T Inc. and BellSouth Corporation Application for Transfer of Control, WC Docket No. 06-74, Memorandum Opinion and Order, FCC 06-189 (rel. Mar. 26, 2007); AT&T Inc. and BellSouth Corporation, WC Docket No. 06-74, Order on Reconsideration, FCC 07-44 (rel. Mar. 26, 2007).

Referenced Copy

Reference Copy Only. Do Not Mail to the FCC as an Application.

Submitted: 01/13/2023 at 18:08:22
 File Number: 0010367979

FCC 601
Main Form

FCC Application for Radio Service Authorization: Wireless Telecommunications Bureau Public Safety and Homeland Security Bureau

Approved by OMB
 3060 - 0798
 See instructions for
 public burden estimate

1) Radio Service Code: <p style="text-align: center;">CL</p>	1a) Existing Radio Service Code:
--	----------------------------------

General Information

2) (Select only one) (AU) NE - New RO - Renewal Only AU - Administrative Update NT - Required Notifications MD - Modification RM - Renewal/Modification WD - Withdrawal of Application EX - Requests for Extension of Time AM - Amendment CA - Cancellation of License RL - Registered Location/Link	
3a) If this application is for a Demonstration License or a Special Temporary Authorization (STA), enter the code and attach the required exhibit as described in the instructions. Otherwise enter ' <u>N/A</u> ' (Not Applicable).	(N) <u>M</u> <u>S</u> <u>N/A</u>
3b) If this application is for Special Temporary Authority due to an emergency situation, enter 'Y'; otherwise enter 'N'. Refer to Rule 1.915 for an explanation of situations considered to be an emergency.	() <u>Y</u> <u>N</u>
4) If this application is for an Amendment or Withdrawal, enter the file number of the pending application currently on file with the FCC.	File Number
5) If this application is for a Modification, Renewal Only, Renewal/Modification, Cancellation of License, , or Administrative Update, enter the call sign of the existing FCC license. If this is a request for Registered Location/Link, enter the FCC call sign assigned to the geographic license.	Call Sign KNKN841
6a) If this application is for a New, Amendment, Renewal Only, or Renewal/Modification, enter the requested authorization expiration date (this item is optional).	MM DD ____ / ____
6b) If this application is for a Renewal Only or Renewal/Modification and the license is a geographic area license, is the license used to provide service to customers (C), or is the license used for private business (internal) purposes or to meet the licensee's public interest/public safety communications needs (P)?	() <u>C</u> <u>P</u>
7) Is this application "major" as defined in § 1.929 of the Commission's Rules when read in conjunction with the applicable radio service rules found in Parts 22 and 90 of the Commission's Rules? (NOTE: This question only applies to certain site-specific applications. See the instructions for applicability and full text of § 1.929).	() <u>Y</u> <u>N</u>
8) Are attachments (other than associated schedules) being filed with this application?	() <u>Y</u> <u>N</u>

Fees, Waivers, and Exemptions

9) Is the Applicant exempt from FCC application fees?	(N) <u>Y</u> <u>N</u>
10) Is the Applicant exempt from FCC regulatory fees?	(N) <u>Y</u> <u>N</u>
11) Does this application include a request for a Waiver of the Commission's Rule(s)? If 'Yes', attach an exhibit providing rule number(s) and explaining circumstances.	(N) <u>Y</u> <u>N</u>
12) Are the frequencies or parameters requested in this filing covered by grandfathered privileges, previously approved by waiver, or functionally integrated with an existing station?	() <u>Y</u> <u>N</u>

Applicant Information

13) FCC Registration Number (FRN): 0003291192			
14) Applicant/Licensee Legal Entity Type: (Select One) <input type="checkbox"/> Individual <input type="checkbox"/> Unincorporated Association <input type="checkbox"/> Trust <input type="checkbox"/> Government Entity <input type="checkbox"/> Corporation <input checked="" type="checkbox"/> Limited Liability Company <input type="checkbox"/> General Partnership <input type="checkbox"/> Limited Partnership <input type="checkbox"/> Limited Liability Partnership <input type="checkbox"/> Consortium <input type="checkbox"/> Other: _____			
15) If the Licensee name is being updated, is the update a result from the sale (or transfer of control) of the license(s) to party and for which proper Commission approval has not been received or proper notification not provided?			() <u>Yes</u> <u>No</u>
16) First Name (if individual):	MI:	Last Name:	Suffix:
17) Legal Entity Name (if other than individual): NEW CINGULAR WIRELESS PCS, LLC			
18) Attention To: FCC Group			
19) P.O. Box:	And/Or	20) Street Address: 208 S. Akard St. 20F	
21) City: Dallas	22) State: TX	23) Zip Code: 75202	
24) Telephone Number: (855)699-7073		25) Fax:	
26) E-Mail Address: FCCMW@att.com			

27) Demographics (Optional)

Race: <input type="checkbox"/> American Indian or Alaska Native <input type="checkbox"/> Asian <input type="checkbox"/> Black or African-American <input type="checkbox"/> Native Hawaiian or Other Pacific Islander <input type="checkbox"/> White	Ethnicity: <input type="checkbox"/> Hispanic or Latino <input type="checkbox"/> Not Hispanic or Latino	Gender: <input type="checkbox"/> Male <input type="checkbox"/> Female
--	--	---

Real Party in Interest

28) Name of Real Party in Interest of Applicant (If different from Applicant):	29) FCC Registration Number (FRN) of Real Party in Interest:
--	--

Contact Information (If different from the Applicant)**() Check here if same as Applicant.**

30) First Name: Cecil	MI: J	Last Name: Mathew	Suffix:
31) Company Name: AT&T Services, Inc.			
32) Attention To:			
33) P.O. Box:	And /Or	34) Street Address: 208 S. Akard St. 20F	
35) City: Dallas	36) State: TX	37) Zip Code: 75202	
38) Telephone Number: (855)699-7073		39) Fax:	
40) E-Mail Address: FCCMW@att.com			

Regulatory Status

41) This filing is for authorization to provide or use the following type(s) of radio service offering (enter all that apply):
() Common Carrier () Non-Common Carrier () Private, internal communications () Broadcast Services () Band Manager

Type of Radio Service

42) This filing is for authorization to provide the following type(s) of radio service (choose all that apply):
() Fixed () Mobile () Radiolocation () Satellite (sound) () Broadcast Services
43) Does the Applicant propose to provide service interconnected to the public telephone network? () Yes () No

Alien Ownership Questions (If any answer is 'Y', provide an attachment explaining the circumstances. In preparing the attachment, refer to the Main Form Instructions for the "Alien Ownership Questions".)

44) Is the Applicant a foreign government or the representative of any foreign government? () Yes () No
45) Is the Applicant an alien or the representative of an alien? () Yes () No
46) Is the Applicant a corporation organized under the laws of any foreign government? () Yes () No
47) Is the Applicant a corporation of which more than one-fifth of the capital stock is owned of record or voted by aliens or their representatives, or by a foreign government or representative thereof, or by any corporation organized under the laws of a foreign country? () Yes () No

48a) Is the Applicant directly or indirectly controlled by any other corporation of which more than one-fourth of the capital stock () Yes No is owned of record or voted by aliens or their representatives, or by a foreign government or representative thereof, or by any corporation organized under the laws of a foreign country?

48b) If the answer to 47 or 48a is 'Y' select one of the choices below.

The Applicant is exempt from the provisions of Section 310(b).

If checked, it is not necessary to file a petition for declaratory ruling if the Applicant includes in the attachment required by Item 47 or Item 48a a showing that the requested license(s) is exempt from the provisions of Section 310(b).

The Applicant has received a declaratory ruling(s) approving its foreign ownership, and the application involves only the acquisition of additional spectrum for the provision of a wireless service in a geographic coverage area for which the Applicant has been previously authorized.

If checked, include in the attachment required by Item 47 or Item 48a the citation(s) of the applicable declaratory ruling(s) by DA/FCC number, the FCC Record citation, if available, release date, and a statement that there has been no change in the foreign ownership of the Applicant since the issuance of its ruling.

The Applicant: (i) has received a declaratory ruling(s) approving its foreign ownership, but is not able to make the certification specified immediately above; or (ii) is an "affiliate" of a Licensee or Lessee/Sublessee that received a declaratory ruling(s) under 47 CFR § 1.5000(a) and is relying on the affiliate's ruling for purposes of filing this application as permitted under the affiliate's ruling and 47 CFR § 1.5004(b)

If checked, and if the Applicant received its declaratory ruling(s) on or after August 9, 2013, include in the attachment required by Item 47 or Item 48a the citation(s) of the Applicant's declaratory ruling(s) by DA/FCC number, the FCC Record citation, if available, release date, and a statement that the Applicant is in compliance with the terms and conditions of its ruling and with the Commission's Rules.

If checked, and if the Applicant received its declaratory ruling(s) prior to August 9, 2013, include in the attachment required by Item 48a a copy of a petition for declaratory ruling filed contemporaneously with the Commission to extend the Applicant's existing ruling(s) to cover the same radio service(s) and geographic coverage area(s) involved in the application. Alternatively, the Applicant may request a new declaratory ruling pursuant to Section 1.5000(a) of the Commission's Rules, 47 CFR § 1.5000 (a). Petitions for declaratory ruling may be filed electronically on the Internet through the International Bureau Filing System (IBFS) (with a copy attached hereto).

If checked, and if the Applicant is relying on an affiliate's ruling for purposes of filing this application, include in the attachment required by Item 47 or Item 48a the citation(s) of the applicable declaratory ruling(s) by DA/FCC number, the FCC Record citation, if available, release date, and a statement that the Applicant is in compliance with the terms and conditions of the named affiliate's ruling and with the Commission's Rules. The Applicant must also include a certification of compliance signed by the named affiliate or other qualified entity as specified in 47 CFR § 1.5004(b). See Main Form Instructions for Items 47 or 48a, as applicable.

The Applicant has not received a declaratory ruling approving its foreign ownership and is requesting a declaratory ruling under 47 CFR § 1.5004(b) in a petition filed contemporaneously with the Commission.

If checked, include in the attachment required by Item 47 or 48a a copy of the petition for declaratory ruling filed contemporaneously with the Commission pursuant to 47 CFR § 1.5004(b). Petitions for declaratory ruling may be filed electronically on the Internet through the International Bureau Filing System (IBFS) (with a copy attached hereto).

Basic Qualification Questions

49) Has the Applicant or any party to this application had any FCC station authorization, license or construction permit revoked or had any application for an initial, modification or renewal of FCC station authorization, license, or construction permit denied by the Commission?	() <u>Yes</u> <u>No</u>
50) Has the Applicant or any party to this application, or any party directly or indirectly controlling the Applicant, ever been convicted of a felony by any state or federal court?	() <u>Yes</u> <u>No</u>
51) Has any court finally adjudged the Applicant or any party directly or indirectly controlling the Applicant guilty of unlawfully monopolizing or attempting unlawfully to monopolize radio communication, directly or indirectly, through control of manufacture or sale of radio apparatus, exclusive traffic arrangement, or any other means or unfair methods of competition?	() <u>Yes</u> <u>No</u>

Note: If the answer to any of 49-51 is 'Y', attach an exhibit explaining the circumstances.

Aeronautical Advisory Station (Unicom) Certification

52) () I certify that the station will be located on property of the airport to be served, and, in cases where the airport does not have a control tower, RCO, or FAA flight service station, that I have notified the owner of the airport and all aviation service organizations located at the airport within ten days prior to application.
--

Broadband Radio Service and Educational Broadband Service Cable Cross-Ownership

53a) Will the requested facilities be used to provide multichannel video programming service?	() <u>Yes</u> <u>No</u>
53b) If the answer to question 53a is 'Y', does the Applicant operate, control or have an attributable interest (as defined in 47 CFR § 27.1202) in a cable television system whose franchise area is located within the geographic service area of the requested facilities?	() <u>Yes</u> <u>No</u>

Note: If the answer to question 53b is 'Y', attach an exhibit explaining how the Applicant complies with 47 CFR § 27.1202 or justifying a waiver of that rule. If a waiver of the Commission Rule(s) is being requested, Item 11a must be answered 'Y'.

Broadband Radio Service and Educational Broadband Service (Part 27)

54) (For EBS only) Does the Applicant comply with the programming requirements contained in 47 CFR § 27.1203?	() <u>Yes</u> <u>No</u>
---	--------------------------

Note: If the answer to item 54 is 'N', attach an exhibit explaining how the Applicant complies with 47 CFR § 27.1203 of the Commission's Rules or justifying a waiver of that rule. If a waiver of the Commission Rule(s) is being requested, Item 11a must be answered 'Y'.

55) (For BRS and EBS) Does the Applicant comply with 47 CFR §§ 27.50, 27.55, and 27.1221?	() <u>Yes</u> <u>No</u>
---	--------------------------

Note: If the answer to item 55 is 'N', attach an exhibit justifying a waiver of that rule(s). If a waiver of the Commission Rule(s) is being requested, Item 11a must be answered 'Y'.

For Applicants Who Participated in an Auction

56) Is the Applicant a qualifying rural wireless partnership or a member of a qualifying rural wireless partnership?	() <u>Yes</u> <u>No</u>
--	--------------------------

Note: If the answer to item 56 is 'Y', attach an exhibit listing all members of the qualifying rural wireless partnership, including their FRN numbers.

For Renewal Applicants

57) Operation/Performance Requirement Certification	
[For a site-based license]: Applicant certifies that it is continuing to operate consistent with its most recently filed construction notification (or most recent authorization, if no construction notification was required).	() <u>Yes</u> <u>No</u>
[For a geographic license, commercial service - licensee in its initial license term with an interim performance requirement]: Applicant certifies that it has met its interim performance requirement, that over the portion of the license term following the interim performance requirement, it continues to use its facilities to provide at least the level of service required by its interim performance requirement, it has met its final performance requirement, and it continues to use its facilities to provide at least the level of service required by its final performance requirement through the end of the license term.	() <u>Yes</u> <u>No</u>
[For a geographic license, commercial service - licensee in its initial license term with no interim performance requirement]: Applicant certifies that it has met its final performance requirement and it continues to use its facilities to provide at least the level of service required by its final performance requirement through the end of the license term. [Note: licensee must provide a showing demonstrating that the final performance requirement has been met, either separately in a timely application for notification of completion of construction, or as part of its renewal application, depending on the radio service.]	() <u>Yes</u> <u>No</u>
[For a geographic license, commercial service - licensee in any subsequent term]: Applicant certifies that it continues to use its facilities to provide at least the level of service required by its final performance requirement through the end of any subsequent license terms.	() <u>Yes</u> <u>No</u>
[For a geographic license, private systems - licensee in its initial license term with an interim performance requirement]: Applicant certifies that it has met its interim performance requirement, that over the portion of the license term following the interim performance requirement, it continues to use its facilities to further its private business or public interest/public safety communications needs at or above the level required to meet its interim performance requirement, it has met its final performance requirement, and it continues to use its facilities to provide at least the level of operation required by its final performance requirement through the end of the license term.	() <u>Yes</u> <u>No</u>
[For a geographic license, private systems - licensee in its initial license term with no interim performance requirement]: Applicant certifies that it has met its final performance requirement, it continues to use its facilities to further its private business or public interest/public safety communications needs, and it continues to use its facilities to provide at least the level of operation required by its final performance requirement through the end of the license term. [Note: licensee must provide a showing demonstrating that the final performance requirement has been met, either separately in a timely application for notification of completion of construction, or as part of its renewal application, depending on the radio service.]	() <u>Yes</u> <u>No</u>

[For a geographic license, private systems - licensee in any subsequent term]: Applicant certifies that it continues to use its facilities to further its private business or public interest/public safety communications needs at or above the level required to meet its final performance requirement through the end of any subsequent license terms.	() <u>Yes</u> <u>No</u>
[For a partitioned or disaggregated license without a performance requirement, for the first renewal application filed after effective date of the rules]: Applicant certifies that the partitioned and/or disaggregated license that is the subject of this renewal application has no separate performance requirement and that this is the first renewal of this license filed subsequent to the effective date of the rules.	() <u>Yes</u> <u>No</u>
[For a partitioned or disaggregated license without a performance requirement, for any subsequent renewal filings]: Applicant certifies that it continues to use its facilities to provide service or to further the applicant's private business or public interest/public safety needs.	() <u>Yes</u> <u>No</u>

Discontinuance of Service Certification

58) Applicant certifies that no permanent discontinuance of service or operation, as applicable, occurred during its current license term. Note: If the response to either item 57 or item 58 is 'N', attach an exhibit that demonstrates that over the course of the license term, the Applicant provided and continues to provide service to the public, or operated and continues to operate the license to meet the Applicant's private business or public interest/public safety communications needs. This exhibit must include a detailed description of the Applicant's provision of service or, when allowed under the relevant service rules or pursuant to waiver, use of the spectrum for private business or public interest/public safety communications needs, during the entire license period and address, as applicable: 1) the level and quality of service provided by the applicant (e.g., the population served, the area served, the number of subscribers, the services offered); (2) the date service commenced, whether service was ever interrupted, and the duration of any interruption or outage; (3) the extent to which service is provided to rural areas; (4) the extent to which service is provided to qualifying tribal land as defined in 47 CFR § 1.2110(e)(3)(i); and (5) any other factors associated with the level of service to the public. The licensee may note in its exhibit: 1) any grant(s) of waiver or extension of a performance deadline or license renewal subject to meeting a performance requirement; or 2) if the final performance deadline and/or expiration date for the license accelerated because the licensee did not meet an interim performance requirement.	() <u>Yes</u> <u>No</u>
--	--------------------------

Regulatory Compliance Certification [same for all]

59) Applicant certifies that it has substantially complied with all applicable FCC rules, policies, and the Communications Act of 1934, as amended. Note: If the response to item 59 is 'N', attach an exhibit explaining the circumstances and demonstrating why Applicant's license should be renewed.	() <u>Yes</u> <u>No</u>
--	--------------------------

General Certification Statements

1) The Applicant waives any claim to the use of any particular frequency or of the electromagnetic spectrum as against the regulatory power of the United States because of the previous use of the same, whether by license or otherwise, and requests an authorization in accordance with this application.
2) The Applicant certifies that grant of this application would not cause the Applicant to be in violation of any pertinent cross-ownership or attribution rules.* *If the Applicant has sought a waiver of any such rule in connection with this application, it may make this certification subject to the outcome of the waiver request.
3) The Applicant certifies that all statements made in this application and in the exhibits, attachments, or documents incorporated by reference are material, are part of this application, and are true, complete, correct, and made in good faith.
4) The Applicant certifies that neither the Applicant nor any other party to the application is subject to a denial of Federal benefits pursuant to § 5301 of the Anti-Drug Abuse Act of 1988, 21 U.S.C. § 862, because of a conviction for possession or distribution of a controlled substance. This certification does not apply to applications filed in services exempted under § 1.2002(c) of the rules, 47 CFR § 1.2002(c). See 47 CFR § 1.2002(b) for the definition of "party to the application" as used in this certification.
5) The Applicant certifies that it either (1) has current required ownership data on file with the Commission, (2) is filing updated ownership data simultaneously with this application, or (3) is not required to file ownership data under the Commission's Rules.
6) The Applicant certifies that the facilities, operations, and transmitters for which this authorization is hereby requested are either: (1) categorically excluded from routine environmental evaluation for RF exposure as set forth in 47 CFR § 1.1307(b); or, (2) have been found not to cause human exposure to levels of radiofrequency radiation in excess of the limits specified in 47 CFR §§ 1.1310 and 2.1093; or, (3) are the subject of one or more Environmental Assessments filed with the Commission.
7) The Applicant certifies that it has reviewed the appropriate Commission Rules defining eligibility to hold the requested license(s) and is eligible to hold the requested license(s).
8) The Applicant certifies that it is not in default on any payment for Commission licenses and that it is not delinquent on any non-tax debt owed to any federal agency.
9) The Applicant certifies that the Applicant and all of the related individuals and entities required to be disclosed on this application and FCC Form 602 (FCC Ownership Disclosure Information for the Wireless Telecommunications Services) are not person(s) who have been, for reasons of national security, barred by any agency of the Federal Government from bidding on a contract, participating in an auction, or receiving a grant. This certification applies only to applications for licenses for spectrum that is required by Sections 6103, 6401-6403 of the Middle Class Tax Relief and Job Creation Act of 2012, codified at 47 U.S.C. §§ 309, 1413, 1451-1452, to be assigned by a system of competitive bidding under 47 U.S.C. § 309(j).

Signature

60) Typed or Printed Name of Party Authorized to Sign

First Name: Cecil	MI: J	Last Name: Mathew	Suffix:
61) Title: Assistant Secretary - Compliance			
Signature: Cecil J Mathew			62) Date: 01/13/2023
FAILURE TO SIGN THIS APPLICATION MAY RESULT IN DISMISSAL OF THE APPLICATION AND FORFEITURE OF ANY FEES PAID.			
Upon grant of this license application, the Licensee may be subject to certain construction or coverage requirements. Failure to meet the construction or coverage requirements will result in termination of the license. Consult appropriate FCC regulations to determine the construction or coverage requirements that apply to the type of license requested in this application.			
WILLFUL FALSE STATEMENTS MADE ON THIS FORM OR ANY ATTACHMENTS ARE PUNISHABLE BY FINE AND/OR IMPRISONMENT (U.S. Code, Title 18, § 1001) AND/OR REVOCATION OF ANY STATION LICENSE OR CONSTRUCTION PERMIT (U.S. Code, Title 47, § 312(a)(1)), AND/OR FORFEITURE (U.S. Code, Title 47, § 503).			

Technical Data Schedule for the
Cellular and Air-ground (Commercial Aviation)
Radiotelephone Services (Part 22)

Cellular Unserved Area Information

1) Identify whether this is a New or Modification application for Unserved Area. () Yes () No			
If claiming Unserved Area, complete Items 2 through 5, as applicable.			
2) Market Designator	3) Market Name	4) Sub-Market Designator	5) Channel Block

Control Points

6) Action A/M/D	7) Control Point Number	8) Location Street Address, City or Town, County/Borough/Parish, State	9) Telephone Number

Commercial Air-ground Technical Parameters (Antenna Data)

10) Action A/M/D	11) Channel Block	12) Location Number	13) Antenna Number	14) Height to Tip of Antenna AGL (meters)	15) Maximum ERP (watts)

Cellular Radial Data

16) Action: () <u>A</u> dd <u>M</u> odify <u>D</u> elete	17) Location Number:		
18) Identify whether this is a New or Modification application using the non-PSD methodology (in accordance with 47 CFR § 22.911(a) or (b)), or using the PSD methodology (in accordance with 47 CFR § 22.911(c)).			
<input type="checkbox"/> Non-PSD <input type="checkbox"/> PSD			
19) Sector Number:			
20) Provide the Maximum ERP in watts/MHz (per sector) if the PSD option for determining the CGSA was selected under Item 18 of this Schedule F.			
Watts/MHz			
21) If this location/PSD sector contributes to the CGSA, and you are requesting that the CGSA boundary be determined using the PSD methodology (in accordance with 47 CFR § 22.911(c)), have you attached the required exhibit? If 'N/A', attach an exhibit explaining the circumstances.			
<input type="checkbox"/> Yes <input type="checkbox"/> No <input type="checkbox"/> N/A – Not applicable			
22) Antenna Number:			
23) Provide the Maximum ERP in watts (per emission) if the Non-PSD option for determining the CGSA was selected under Item 18 of this Schedule F.			
Watts			
24) If this location/Non-PSD antenna contributes to the CGSA, are you requesting that the CGSA boundary be determined using an alternative methodology under 47 CFR § 22.911(b) (non-PSD)? If 'Yes', attach an exhibit explaining the circumstances.			
<input type="checkbox"/> Yes <input checked="" type="checkbox"/> No			
25-27) If this location contributes to the CGSA and you are requesting that the CGSA boundary be determined using the Non-PSD methodology (in accordance with 47 CFR § 22.911(a) or (b)), please provide the following information:			
Azimuth (degrees from true north)	25) Antenna Height AAT (meters)	26) Transmitting ERP (watts)	27) Distance to CGSA (kilometers)
0°			
45°			
90°			
135°			
180°			
225°			
270°			
315°			

I certify that the proposed Cellular base or repeater stations comply with the ERP limits and all other applicable requirements in the Commission's rules, including 47 CFR § 22.913.

Reference Copy Only. Do Not Mail to the FCC as an Application.

Submitted: 01/13/2023 at 08:55:27
 File Number: 0010359250

FCC 601
Main Form

FCC Application for Radio Service Authorization: Wireless Telecommunications Bureau Public Safety and Homeland Security Bureau

Approved by OMB
 3060 - 0798
 See instructions for
 public burden estimate

1) Radio Service Code: <p style="text-align: center;">CL</p>	1a) Existing Radio Service Code:
--	----------------------------------

General Information

2) (Select only one) (AU) NE - New RO - Renewal Only AU - Administrative Update NT - Required Notifications MD - Modification RM - Renewal/Modification WD - Withdrawal of Application EX - Requests for Extension of Time AM - Amendment CA - Cancellation of License RL - Registered Location/Link	
3a) If this application is for a Demonstration License or a Special Temporary Authorization (STA), enter the code and attach the required exhibit as described in the instructions. Otherwise enter ' <u>N/A</u> ' (Not Applicable).	(N) <u>M</u> <u>S</u> <u>N/A</u>
3b) If this application is for Special Temporary Authority due to an emergency situation, enter 'Y'; otherwise enter 'N'. Refer to Rule 1.915 for an explanation of situations considered to be an emergency.	() <u>Y</u> es <u>N</u> o
4) If this application is for an Amendment or Withdrawal, enter the file number of the pending application currently on file with the FCC.	File Number
5) If this application is for a Modification, Renewal Only, Renewal/Modification, Cancellation of License, , or Administrative Update, enter the call sign of the existing FCC license. If this is a request for Registered Location/Link, enter the FCC call sign assigned to the geographic license.	Call Sign KNKN841
6a) If this application is for a New, Amendment, Renewal Only, or Renewal/Modification, enter the requested authorization expiration date (this item is optional).	MM DD ____ / ____
6b) If this application is for a Renewal Only or Renewal/Modification and the license is a geographic area license, is the license used to provide service to customers (C), or is the license used for private business (internal) purposes or to meet the licensee's public interest/public safety communications needs (P)?	() <u>C</u> <u>P</u>
7) Is this application "major" as defined in § 1.929 of the Commission's Rules when read in conjunction with the applicable radio service rules found in Parts 22 and 90 of the Commission's Rules? (NOTE: This question only applies to certain site-specific applications. See the instructions for applicability and full text of § 1.929).	() <u>Y</u> es <u>N</u> o
8) Are attachments (other than associated schedules) being filed with this application?	() <u>Y</u> es <u>N</u> o

Fees, Waivers, and Exemptions

9) Is the Applicant exempt from FCC application fees?	(N) <u>Y</u> es <u>N</u> o
10) Is the Applicant exempt from FCC regulatory fees?	(N) <u>Y</u> es <u>N</u> o
11) Does this application include a request for a Waiver of the Commission's Rule(s)? If 'Yes', attach an exhibit providing rule number(s) and explaining circumstances.	(N) <u>Y</u> es <u>N</u> o
12) Are the frequencies or parameters requested in this filing covered by grandfathered privileges, previously approved by waiver, or functionally integrated with an existing station?	() <u>Y</u> es <u>N</u> o

Applicant Information

13) FCC Registration Number (FRN): 0003291192			
14) Applicant/Licensee Legal Entity Type: (Select One) <input type="checkbox"/> Individual <input type="checkbox"/> Unincorporated Association <input type="checkbox"/> Trust <input type="checkbox"/> Government Entity <input type="checkbox"/> Corporation <input checked="" type="checkbox"/> Limited Liability Company <input type="checkbox"/> General Partnership <input type="checkbox"/> Limited Partnership <input type="checkbox"/> Limited Liability Partnership <input type="checkbox"/> Consortium <input type="checkbox"/> Other: _____			
15) If the Licensee name is being updated, is the update a result from the sale (or transfer of control) of the license(s) to party and for which proper Commission approval has not been received or proper notification not provided?			<input type="checkbox"/> Yes <input checked="" type="checkbox"/> No
16) First Name (if individual):	MI:	Last Name:	Suffix:
17) Legal Entity Name (if other than individual): NEW CINGULAR WIRELESS PCS, LLC			
18) Attention To: Cecil J Mathew			
19) P.O. Box:	And/Or	20) Street Address: 208 S. Akard St. 20F	
21) City: Dallas	22) State: TX	23) Zip Code: 75202	
24) Telephone Number: (855)699-7073		25) Fax:	
26) E-Mail Address: FCCMW@att.com			

27) Demographics (Optional)

Race: <input type="checkbox"/> American Indian or Alaska Native <input type="checkbox"/> Asian <input type="checkbox"/> Black or African-American <input type="checkbox"/> Native Hawaiian or Other Pacific Islander <input type="checkbox"/> White	Ethnicity: <input type="checkbox"/> Hispanic or Latino <input type="checkbox"/> Not Hispanic or Latino	Gender: <input type="checkbox"/> Male <input type="checkbox"/> Female
--	--	---

Real Party in Interest

28) Name of Real Party in Interest of Applicant (If different from Applicant):	29) FCC Registration Number (FRN) of Real Party in Interest:
--	--

Contact Information (If different from the Applicant) Check here if same as Applicant.

30) First Name: Cecil	MI: J	Last Name: Mathew	Suffix:
31) Company Name: AT&T Services, LLC			
32) Attention To:			
33) P.O. Box:	And /Or	34) Street Address: 208 S. Akard St. 20F	
35) City: Dallas	36) State: TX	37) Zip Code: 75202	
38) Telephone Number: (855)699-7073		39) Fax:	
40) E-Mail Address: FCCMW@att.com			

Regulatory Status

41) This filing is for authorization to provide or use the following type(s) of radio service offering (enter all that apply):
() Common Carrier () Non-Common Carrier () Private, internal communications () Broadcast Services () Band Manager

Type of Radio Service

42) This filing is for authorization to provide the following type(s) of radio service (choose all that apply):
() Fixed () Mobile () Radiolocation () Satellite (sound) () Broadcast Services
43) Does the Applicant propose to provide service interconnected to the public telephone network? () Yes () No

Alien Ownership Questions (If any answer is 'Y', provide an attachment explaining the circumstances. In preparing the attachment, refer to the Main Form Instructions for the "Alien Ownership Questions".)

44) Is the Applicant a foreign government or the representative of any foreign government? () Yes () No
45) Is the Applicant an alien or the representative of an alien? () Yes () No
46) Is the Applicant a corporation organized under the laws of any foreign government? () Yes () No
47) Is the Applicant a corporation of which more than one-fifth of the capital stock is owned of record or voted by aliens or their representatives, or by a foreign government or representative thereof, or by any corporation organized under the laws of a foreign country? () Yes () No

48a) Is the Applicant directly or indirectly controlled by any other corporation of which more than one-fourth of the capital stock () Yes No is owned of record or voted by aliens or their representatives, or by a foreign government or representative thereof, or by any corporation organized under the laws of a foreign country?

48b) If the answer to 47 or 48a is 'Y' select one of the choices below.

The Applicant is exempt from the provisions of Section 310(b).

If checked, it is not necessary to file a petition for declaratory ruling if the Applicant includes in the attachment required by Item 47 or Item 48a a showing that the requested license(s) is exempt from the provisions of Section 310(b).

The Applicant has received a declaratory ruling(s) approving its foreign ownership, and the application involves only the acquisition of additional spectrum for the provision of a wireless service in a geographic coverage area for which the Applicant has been previously authorized.

If checked, include in the attachment required by Item 47 or Item 48a the citation(s) of the applicable declaratory ruling(s) by DA/FCC number, the FCC Record citation, if available, release date, and a statement that there has been no change in the foreign ownership of the Applicant since the issuance of its ruling.

The Applicant: (i) has received a declaratory ruling(s) approving its foreign ownership, but is not able to make the certification specified immediately above; or (ii) is an "affiliate" of a Licensee or Lessee/Sublessee that received a declaratory ruling(s) under 47 CFR § 1.5000(a) and is relying on the affiliate's ruling for purposes of filing this application as permitted under the affiliate's ruling and 47 CFR § 1.5004(b)

If checked, and if the Applicant received its declaratory ruling(s) on or after August 9, 2013, include in the attachment required by Item 47 or Item 48a the citation(s) of the Applicant's declaratory ruling(s) by DA/FCC number, the FCC Record citation, if available, release date, and a statement that the Applicant is in compliance with the terms and conditions of its ruling and with the Commission's Rules.

If checked, and if the Applicant received its declaratory ruling(s) prior to August 9, 2013, include in the attachment required by Item 48a a copy of a petition for declaratory ruling filed contemporaneously with the Commission to extend the Applicant's existing ruling(s) to cover the same radio service(s) and geographic coverage area(s) involved in the application. Alternatively, the Applicant may request a new declaratory ruling pursuant to Section 1.5000(a) of the Commission's Rules, 47 CFR § 1.5000 (a). Petitions for declaratory ruling may be filed electronically on the Internet through the International Bureau Filing System (IBFS) (with a copy attached hereto).

If checked, and if the Applicant is relying on an affiliate's ruling for purposes of filing this application, include in the attachment required by Item 47 or Item 48a the citation(s) of the applicable declaratory ruling(s) by DA/FCC number, the FCC Record citation, if available, release date, and a statement that the Applicant is in compliance with the terms and conditions of the named affiliate's ruling and with the Commission's Rules. The Applicant must also include a certification of compliance signed by the named affiliate or other qualified entity as specified in 47 CFR § 1.5004(b). See Main Form Instructions for Items 47 or 48a, as applicable.

The Applicant has not received a declaratory ruling approving its foreign ownership and is requesting a declaratory ruling under 47 CFR § 1.5004(b) in a petition filed contemporaneously with the Commission.

If checked, include in the attachment required by Item 47 or 48a a copy of the petition for declaratory ruling filed contemporaneously with the Commission pursuant to 47 CFR § 1.5004(b). Petitions for declaratory ruling may be filed electronically on the Internet through the International Bureau Filing System (IBFS) (with a copy attached hereto).

Basic Qualification Questions

49) Has the Applicant or any party to this application had any FCC station authorization, license or construction permit revoked or had any application for an initial, modification or renewal of FCC station authorization, license, or construction permit denied by the Commission?	(<input type="checkbox"/>) <u>Yes</u> <u>No</u>
50) Has the Applicant or any party to this application, or any party directly or indirectly controlling the Applicant, ever been convicted of a felony by any state or federal court?	(<input type="checkbox"/>) <u>Yes</u> <u>No</u>
51) Has any court finally adjudged the Applicant or any party directly or indirectly controlling the Applicant guilty of unlawfully monopolizing or attempting unlawfully to monopolize radio communication, directly or indirectly, through control of manufacture or sale of radio apparatus, exclusive traffic arrangement, or any other means or unfair methods of competition?	(<input type="checkbox"/>) <u>Yes</u> <u>No</u>

Note: If the answer to any of 49-51 is 'Y', attach an exhibit explaining the circumstances.

Aeronautical Advisory Station (Unicom) Certification

52) (<input type="checkbox"/>) I certify that the station will be located on property of the airport to be served, and, in cases where the airport does not have a control tower, RCO, or FAA flight service station, that I have notified the owner of the airport and all aviation service organizations located at the airport within ten days prior to application.

Broadband Radio Service and Educational Broadband Service Cable Cross-Ownership

53a) Will the requested facilities be used to provide multichannel video programming service?	(<input type="checkbox"/>) <u>Yes</u> <u>No</u>
53b) If the answer to question 53a is 'Y', does the Applicant operate, control or have an attributable interest (as defined in 47 CFR § 27.1202) in a cable television system whose franchise area is located within the geographic service area of the requested facilities?	(<input type="checkbox"/>) <u>Yes</u> <u>No</u>

Note: If the answer to question 53b is 'Y', attach an exhibit explaining how the Applicant complies with 47 CFR § 27.1202 or justifying a waiver of that rule. If a waiver of the Commission Rule(s) is being requested, Item 11a must be answered 'Y'.

Broadband Radio Service and Educational Broadband Service (Part 27)

54) (For EBS only) Does the Applicant comply with the programming requirements contained in 47 CFR § 27.1203?	(<input type="checkbox"/>) <u>Yes</u> <u>No</u>
---	---

Note: If the answer to item 54 is 'N', attach an exhibit explaining how the Applicant complies with 47 CFR § 27.1203 of the Commission's Rules or justifying a waiver of that rule. If a waiver of the Commission Rule(s) is being requested, Item 11a must be answered 'Y'.

55) (For BRS and EBS) Does the Applicant comply with 47 CFR §§ 27.50, 27.55, and 27.1221?	(<input type="checkbox"/>) <u>Yes</u> <u>No</u>
---	---

Note: If the answer to item 55 is 'N', attach an exhibit justifying a waiver of that rule(s). If a waiver of the Commission Rule(s) is being requested, Item 11a must be answered 'Y'.

For Applicants Who Participated in an Auction

56) Is the Applicant a qualifying rural wireless partnership or a member of a qualifying rural wireless partnership?	(<input type="checkbox"/>) <u>Yes</u> <u>No</u>
--	---

Note: If the answer to item 56 is 'Y', attach an exhibit listing all members of the qualifying rural wireless partnership, including their FRN numbers.

For Renewal Applicants

57) Operation/Performance Requirement Certification	
[For a site-based license]: Applicant certifies that it is continuing to operate consistent with its most recently filed construction notification (or most recent authorization, if no construction notification was required).	(<input type="checkbox"/>) <u>Yes</u> <u>No</u>
[For a geographic license, commercial service - licensee in its initial license term with an interim performance requirement]: Applicant certifies that it has met its interim performance requirement, that over the portion of the license term following the interim performance requirement, it continues to use its facilities to provide at least the level of service required by its interim performance requirement, it has met its final performance requirement, and it continues to use its facilities to provide at least the level of service required by its final performance requirement through the end of the license term.	(<input type="checkbox"/>) <u>Yes</u> <u>No</u>
[For a geographic license, commercial service - licensee in its initial license term with no interim performance requirement]: Applicant certifies that it has met its final performance requirement and it continues to use its facilities to provide at least the level of service required by its final performance requirement through the end of the license term. [Note: licensee must provide a showing demonstrating that the final performance requirement has been met, either separately in a timely application for notification of completion of construction, or as part of its renewal application, depending on the radio service.]	(<input type="checkbox"/>) <u>Yes</u> <u>No</u>
[For a geographic license, commercial service - licensee in any subsequent term]: Applicant certifies that it continues to use its facilities to provide at least the level of service required by its final performance requirement through the end of any subsequent license terms.	(<input type="checkbox"/>) <u>Yes</u> <u>No</u>
[For a geographic license, private systems - licensee in its initial license term with an interim performance requirement]: Applicant certifies that it has met its interim performance requirement, that over the portion of the license term following the interim performance requirement, it continues to use its facilities to further its private business or public interest/public safety communications needs at or above the level required to meet its interim performance requirement, it has met its final performance requirement, and it continues to use its facilities to provide at least the level of operation required by its final performance requirement through the end of the license term.	(<input type="checkbox"/>) <u>Yes</u> <u>No</u>
[For a geographic license, private systems - licensee in its initial license term with no interim performance requirement]: Applicant certifies that it has met its final performance requirement, it continues to use its facilities to further its private business or public interest/public safety communications needs, and it continues to use its facilities to provide at least the level of operation required by its final performance requirement through the end of the license term. [Note: licensee must provide a showing demonstrating that the final performance requirement has been met, either separately in a timely application for notification of completion of construction, or as part of its renewal application, depending on the radio service.]	(<input type="checkbox"/>) <u>Yes</u> <u>No</u>

[For a geographic license, private systems - licensee in any subsequent term]: Applicant certifies that it continues to use its facilities to further its private business or public interest/public safety communications needs at or above the level required to meet its final performance requirement through the end of any subsequent license terms.	() <u>Yes</u> <u>No</u>
[For a partitioned or disaggregated license without a performance requirement, for the first renewal application filed after effective date of the rules]: Applicant certifies that the partitioned and/or disaggregated license that is the subject of this renewal application has no separate performance requirement and that this is the first renewal of this license filed subsequent to the effective date of the rules.	() <u>Yes</u> <u>No</u>
[For a partitioned or disaggregated license without a performance requirement, for any subsequent renewal filings]: Applicant certifies that it continues to use its facilities to provide service or to further the applicant's private business or public interest/public safety needs.	() <u>Yes</u> <u>No</u>

Discontinuance of Service Certification

58) Applicant certifies that no permanent discontinuance of service or operation, as applicable, occurred during its current license term. Note: If the response to either item 57 or item 58 is 'N', attach an exhibit that demonstrates that over the course of the license term, the Applicant provided and continues to provide service to the public, or operated and continues to operate the license to meet the Applicant's private business or public interest/public safety communications needs. This exhibit must include a detailed description of the Applicant's provision of service or, when allowed under the relevant service rules or pursuant to waiver, use of the spectrum for private business or public interest/public safety communications needs, during the entire license period and address, as applicable: 1) the level and quality of service provided by the applicant (e.g., the population served, the area served, the number of subscribers, the services offered); (2) the date service commenced, whether service was ever interrupted, and the duration of any interruption or outage; (3) the extent to which service is provided to rural areas; (4) the extent to which service is provided to qualifying tribal land as defined in 47 CFR § 1.2110(e)(3)(i); and (5) any other factors associated with the level of service to the public. The licensee may note in its exhibit: 1) any grant(s) of waiver or extension of a performance deadline or license renewal subject to meeting a performance requirement; or 2) if the final performance deadline and/or expiration date for the license accelerated because the licensee did not meet an interim performance requirement.	() <u>Yes</u> <u>No</u>
--	--------------------------

Regulatory Compliance Certification [same for all]

59) Applicant certifies that it has substantially complied with all applicable FCC rules, policies, and the Communications Act of 1934, as amended. Note: If the response to item 59 is 'N', attach an exhibit explaining the circumstances and demonstrating why Applicant's license should be renewed.	() <u>Yes</u> <u>No</u>
--	--------------------------

General Certification Statements

1) The Applicant waives any claim to the use of any particular frequency or of the electromagnetic spectrum as against the regulatory power of the United States because of the previous use of the same, whether by license or otherwise, and requests an authorization in accordance with this application.
2) The Applicant certifies that grant of this application would not cause the Applicant to be in violation of any pertinent cross-ownership or attribution rules.* *If the Applicant has sought a waiver of any such rule in connection with this application, it may make this certification subject to the outcome of the waiver request.
3) The Applicant certifies that all statements made in this application and in the exhibits, attachments, or documents incorporated by reference are material, are part of this application, and are true, complete, correct, and made in good faith.
4) The Applicant certifies that neither the Applicant nor any other party to the application is subject to a denial of Federal benefits pursuant to § 5301 of the Anti-Drug Abuse Act of 1988, 21 U.S.C. § 862, because of a conviction for possession or distribution of a controlled substance. This certification does not apply to applications filed in services exempted under § 1.2002(c) of the rules, 47 CFR § 1.2002(c). See 47 CFR § 1.2002(b) for the definition of "party to the application" as used in this certification.
5) The Applicant certifies that it either (1) has current required ownership data on file with the Commission, (2) is filing updated ownership data simultaneously with this application, or (3) is not required to file ownership data under the Commission's Rules.
6) The Applicant certifies that the facilities, operations, and transmitters for which this authorization is hereby requested are either: (1) categorically excluded from routine environmental evaluation for RF exposure as set forth in 47 CFR § 1.1307(b); or, (2) have been found not to cause human exposure to levels of radiofrequency radiation in excess of the limits specified in 47 CFR §§ 1.1310 and 2.1093; or, (3) are the subject of one or more Environmental Assessments filed with the Commission.
7) The Applicant certifies that it has reviewed the appropriate Commission Rules defining eligibility to hold the requested license(s) and is eligible to hold the requested license(s).
8) The Applicant certifies that it is not in default on any payment for Commission licenses and that it is not delinquent on any non-tax debt owed to any federal agency.
9) The Applicant certifies that the Applicant and all of the related individuals and entities required to be disclosed on this application and FCC Form 602 (FCC Ownership Disclosure Information for the Wireless Telecommunications Services) are not person(s) who have been, for reasons of national security, barred by any agency of the Federal Government from bidding on a contract, participating in an auction, or receiving a grant. This certification applies only to applications for licenses for spectrum that is required by Sections 6103, 6401-6403 of the Middle Class Tax Relief and Job Creation Act of 2012, codified at 47 U.S.C. §§ 309, 1413, 1451-1452, to be assigned by a system of competitive bidding under 47 U.S.C. § 309(j).

Signature

60) Typed or Printed Name of Party Authorized to Sign

First Name: Cecil	MI: J	Last Name: Mathew	Suffix:
61) Title: Assistant Secretary - Compliance			
Signature: Cecil J Mathew			62) Date: 01/13/2023
FAILURE TO SIGN THIS APPLICATION MAY RESULT IN DISMISSAL OF THE APPLICATION AND FORFEITURE OF ANY FEES PAID.			
Upon grant of this license application, the Licensee may be subject to certain construction or coverage requirements. Failure to meet the construction or coverage requirements will result in termination of the license. Consult appropriate FCC regulations to determine the construction or coverage requirements that apply to the type of license requested in this application.			
WILLFUL FALSE STATEMENTS MADE ON THIS FORM OR ANY ATTACHMENTS ARE PUNISHABLE BY FINE AND/OR IMPRISONMENT (U.S. Code, Title 18, § 1001) AND/OR REVOCATION OF ANY STATION LICENSE OR CONSTRUCTION PERMIT (U.S. Code, Title 47, § 312(a)(1)), AND/OR FORFEITURE (U.S. Code, Title 47, § 503).			

Technical Data Schedule for the
Cellular and Air-ground (Commercial Aviation)
Radiotelephone Services (Part 22)

Cellular Unserved Area Information

1) Identify whether this is a New or Modification application for Unserved Area. () Yes () No			
If claiming Unserved Area, complete Items 2 through 5, as applicable.			
2) Market Designator	3) Market Name	4) Sub-Market Designator	5) Channel Block

Control Points

6) Action A/M/D	7) Control Point Number	8) Location Street Address, City or Town, County/Borough/Parish, State	9) Telephone Number

Commercial Air-ground Technical Parameters (Antenna Data)

10) Action A/M/D	11) Channel Block	12) Location Number	13) Antenna Number	14) Height to Tip of Antenna AGL (meters)	15) Maximum ERP (watts)

Cellular Radial Data

16) Action: () <u>A</u> dd <u>M</u> odify <u>D</u> elete	17) Location Number:		
18) Identify whether this is a New or Modification application using the non-PSD methodology (in accordance with 47 CFR § 22.911(a) or (b)), or using the PSD methodology (in accordance with 47 CFR § 22.911(c)).			
<input type="checkbox"/> Non-PSD <input type="checkbox"/> PSD			
19) Sector Number:			
20) Provide the Maximum ERP in watts/MHz (per sector) if the PSD option for determining the CGSA was selected under Item 18 of this Schedule F.			
Watts/MHz			
21) If this location/PSD sector contributes to the CGSA, and you are requesting that the CGSA boundary be determined using the PSD methodology (in accordance with 47 CFR § 22.911(c)), have you attached the required exhibit? If 'N/A', attach an exhibit explaining the circumstances.			
<input type="checkbox"/> Yes <input type="checkbox"/> No <input type="checkbox"/> N/A – Not applicable			
22) Antenna Number:			
23) Provide the Maximum ERP in watts (per emission) if the Non-PSD option for determining the CGSA was selected under Item 18 of this Schedule F.			
Watts			
24) If this location/Non-PSD antenna contributes to the CGSA, are you requesting that the CGSA boundary be determined using an alternative methodology under 47 CFR § 22.911(b) (non-PSD)? If 'Yes', attach an exhibit explaining the circumstances.			
<input type="checkbox"/> Yes <input checked="" type="checkbox"/> No			
25-27) If this location contributes to the CGSA and you are requesting that the CGSA boundary be determined using the Non-PSD methodology (in accordance with 47 CFR § 22.911(a) or (b)), please provide the following information:			
Azimuth (degrees from true north)	25) Antenna Height AAT (meters)	26) Transmitting ERP (watts)	27) Distance to CGSA (kilometers)
0°			
45°			
90°			
135°			
180°			
225°			
270°			
315°			

I certify that the proposed Cellular base or repeater stations comply with the ERP limits and all other applicable requirements in the Commission's rules, including 47 CFR § 22.913.

REFERENCE COPY

This is not an official FCC license. It is a record of public information contained in the FCC's licensing database on the date that this reference copy was generated. In cases where FCC rules require the presentation, posting, or display of an FCC license, this document may not be used in place of an official FCC license.



Federal Communications Commission
Wireless Telecommunications Bureau

RADIO STATION AUTHORIZATION

LICENSEE: NEW CINGULAR WIRELESS PCS, LLC

ATTN: FCC GROUP
NEW CINGULAR WIRELESS PCS, LLC
208 S. AKARD ST. 20F
DALLAS, TX 75202

Table with Call Sign (KNLF251), File Number, and Radio Service (CW - PCS Broadband).

FCC Registration Number (FRN): 0003291192

Table with columns: Grant Date, Effective Date, Expiration Date, Print Date, Market Number, Channel Block, Sub-Market Designator, Market Name, 1st Build-out Date, 2nd Build-out Date, 3rd Build-out Date, 4th Build-out Date.

Waivers/Conditions:

This authorization is subject to the condition that, in the event that systems using the same frequencies as granted herein are authorized in an adjacent foreign territory (Canada/United States), future coordination of any base station transmitters within 72 km (45 miles) of the United States/Canada border shall be required to eliminate any harmful interference to operations in the adjacent foreign territory and to ensure continuance of equal access to the frequencies by both countries.

This authorization is subject to the condition that the remaining balance of the winning bid amount will be paid in accordance with Part 1 of the Commission's rules, 47 C.F.R. Part 1.

Conditions:

Pursuant to §309(h) of the Communications Act of 1934, as amended, 47 U.S.C. §309(h), this license is subject to the following conditions: This license shall not vest in the licensee any right to operate the station nor any right in the use of the frequencies designated in the license beyond the term thereof nor in any other manner than authorized herein.

This license may not authorize operation throughout the entire geographic area or spectrum identified on the hardcopy version. To view the specific geographic area and spectrum authorized by this license, refer to the Spectrum and Market Area information under the Market Tab of the license record in the Universal Licensing System (ULS).

Licensee Name: NEW CINGULAR WIRELESS PCS, LLC

Call Sign: KNLF251

File Number:

Print Date:

This license is conditioned upon compliance with the provisions of Applications of AT&T Wireless Services, Inc. and Cingular Wireless Corporation For Consent to Transfer Control of Licenses and Authorizations, Memorandum Opinion and Order, FCC 04-255 (rel. Oct. 26, 2004).

Spectrum Lease Associated with this License. See Spectrum Leasing Arrangement Letter dated 12/06/2004 and File # 0001918512.

Commission approval of this application and the licenses contained therein are subject to the conditions set forth in the Memorandum Opinion and Order, adopted on December 29, 2006 and released on March 26, 2007, and revised in the Order on Reconsideration, adopted and released on March 26, 2007. See AT&T Inc. and BellSouth Corporation Application for Transfer of Control, WC Docket No. 06-74, Memorandum Opinion and Order, FCC 06-189 (rel. Mar. 26, 2007); AT&T Inc. and BellSouth Corporation, WC Docket No. 06-74, Order on Reconsideration, FCC 07-44 (rel. Mar. 26, 2007).

Licensee Name: NEW CINGULAR WIRELESS PCS, LLC

Call Sign: KNLF251

File Number:

Print Date:

700 MHz Relicensed Area Information:

Market	Market Name	Buildout Deadline	Buildout Notification	Status
---------------	--------------------	--------------------------	------------------------------	---------------

Reference Copy

**FCC Form 608 FCC Application or Notification for Spectrum Leasing Arrangement/
Main Form Notification of a Private Commons Arrangement**

3060-1058

Submitted: 01/23/2023 at
18:42:37
File Number: 0010338098

**Wireless Telecommunications Bureau
Public Safety and Homeland Security Bureau**

See 608 Main Form Instructions
For public burden estimate

General Information
Application/Notification Purpose

1a) Purpose of Filing (Select only one):	
<input checked="" type="checkbox"/> LN – New	<input type="checkbox"/> LM – Modification
<input type="checkbox"/> LT – Transfer of Control	<input type="checkbox"/> LE – Extend the Term
<input type="checkbox"/> LI – Light Touch Leasing Certification	<input type="checkbox"/> AM – Amendment
	<input type="checkbox"/> LU – Administrative Update
	<input type="checkbox"/> LC – Cancel
	<input type="checkbox"/> WD – Withdraw
1b) If this filing is for an Amendment (AM) or Withdrawal (WD), enter the File Number of the pending Application/Notification currently on file with the FCC.	File Number: _____

Classification of Filing
For Leases/Subleases Only

2a) Classification of Filing (Select only one):	2b) Type of Filing
<input type="checkbox"/> ML – Spectrum Manager Lease	<input checked="" type="checkbox"/> L – Lease
<input checked="" type="checkbox"/> TL – <i>De Facto</i> Transfer Lease	<input type="checkbox"/> S – Sublease (Must be filed manually)

For Private Commons Arrangements Only (Must be filed Manually)

2c) This filing will be a Private Commons Arrangement pursuant to a (Select only one):	2d) If a Private Commons Arrangement pursuant to a Lease or Sublease, choose the legal type (Select only one):
<input type="checkbox"/> N – License	<input type="checkbox"/> M – Spectrum Manager
<input type="checkbox"/> L – Lease	<input type="checkbox"/> T – <i>De Facto</i> Transfer
<input type="checkbox"/> S – Sublease	

Term of Lease/Sublease

3) Indicate whether the existing Lease/Sublease is:	<input checked="" type="checkbox"/> Long-Term	or	<input type="checkbox"/> Short-Term
---	---	----	-------------------------------------

Other Wireless Licenses

4a) Is this filing part of a series of filings involving other wireless license(s) or lease(s) held by the Applicant, affiliates of the Licensee (e.g., parents, subsidiaries, or commonly-controlled entities), or third parties that are not included on this filing and for which Commission approval or notification is required?	<input type="checkbox"/> Yes <input checked="" type="checkbox"/> No
4b) If the answer to 4a is 'Y', is this filing the lead Application/Notification?	<input type="checkbox"/> Yes <input checked="" type="checkbox"/> No
4c) If the answer to 4a is 'Y' and the answer to 4b is 'N', provide the File Number of the lead Application/Notification.	File Number: _____

Attachments

5) Are attachments (other than associated schedules) being filed with this Application/Notification?	(<input checked="" type="checkbox"/>) <u>Yes</u> <u>No</u>
--	--

Fees and Waivers**Exemption from Application Fees**

6) Is the Applicant exempt from FCC application fees? If the answer to 6 is 'Y', attach an exhibit demonstrating how the applicant is exempt from FCC application fees.	(<input type="checkbox"/>) <u>Yes</u> <u>No</u>
--	---

Waiver/Deferral of Fees

7) Is a waiver/deferral of the FCC application fees being requested? If the answer to 7 is 'Y', attach a date-stamped copy of the request for waiver/deferral of the FCC application fees.	(<input type="checkbox"/>) <u>Yes</u> <u>No</u>
---	---

Waiver of Commission Rules

8) Does this filing include a request for waiver of the Commission's Rules (other than a request for application fee waivers)? If the answer to 8 is 'Y', attach an exhibit specifying the rule section(s) for which a waiver is being requested and including a justification for the waiver request.	(<input type="checkbox"/>) <u>Yes</u> <u>No</u>
---	---

Regulatory Status and Offerings**Radio Service Offerings**

9) The Applicant will provide the following type(s) of radio service offerings (select all that apply): (<input type="checkbox"/>) Common Carrier (<input type="checkbox"/>) Non-common Carrier (<input type="checkbox"/>) Private, internal communications (<input type="checkbox"/>) Broadcast Services All entities that are planning to use the leased spectrum for telecommunications services should select common carrier in this item. The term 'telecommunications service' means the offering of telecommunications (i.e., the transmission, between or among points specified by the user, of information of the user's choosing, without change in the form or content of the information as sent and received) for a fee directly to the public, or to such classes of users as to be effectively available directly to the public, regardless of the facilities used. Non-common carriers do not hold themselves out indiscriminately for hire as carriers of communications provided by the customer. A person engaged in radio broadcasting shall not, insofar as such person is so engaged, be deemed a common carrier. Thus, those entities meeting this definition would select non- common carrier for this item. Private internal users are those entities that utilize telecommunications services purely for internal business purposes or public safety communications and not on a for-hire or for-profit basis. Such entities should select 'Private' for this item. The term 'Broadcast Services' shall have the same meaning as that for "broadcasting" in § 3(6) of the Communications Act of 1934, i.e., the dissemination of radio communications intended to be received by the public, directly or by the intermediary of relay stations." 47 U.S.C. § 153(6). If the Applicant is modifying the type of radio service offerings it provides, please provide an exhibit explaining the modification.

Radio Service

10) The Applicant will provide the following type(s) of radio service (select all that apply): (<input type="checkbox"/>) Fixed (<input type="checkbox"/>) Mobile (<input type="checkbox"/>) Radiolocation (<input type="checkbox"/>) Satellite (sound) (<input type="checkbox"/>) Broadcast Services	
11) Does the Applicant propose to provide service interconnected to the public telephone network?	(<input type="checkbox"/>) <u>Yes</u> <u>No</u>

Designated Entity Information (If the answer to 12a, 12b or 12c is 'Y', Schedule A must be completed.)

Bidding Credits

12a) Does this filing involve any spectrum associated with any licenses that were awarded with bidding credits within the last five years? If the response to this item is 'Y', the licenses may be subject to the FCC's unjust enrichment rules, and the Applicant should answer relevant bidding credit questions.	(<input type="radio"/>) <u>Yes</u> <input type="radio"/> <u>No</u>
---	--

Closed Bidding

12b) Does this filing involve any spectrum associated with any licenses that were originally granted pursuant to closed bidding within the last five years? If the response to this item is 'Y', the Applicant should answer relevant closed bidding questions.	(<input type="radio"/>) <u>Yes</u> <input type="radio"/> <u>No</u>
--	--

Competition-Related Information

13) Does this filing involve a license authorization or Spectrum Lease/Sublease that may be used to provide interconnected mobile voice and/or data services that would create a geographic overlap with another license authorization(s) or spectrum leasing arrangement(s), that also could be used to provide interconnected mobile voice and/or data services, in which the Applicant already holds attributable interests, as defined in Section 20.22(b) of the Commission's Rules, either as a licensee or spectrum lessee/sublessee? If 'Y', specify in an exhibit all geographic areas/markets (e.g., BTA, CMA, county, etc.) where there are spectrum overlaps and the total amount of spectrum that the Assignee/Transferee will hold and/or lease in each geographic area/market.	(<input checked="" type="radio"/>) <u>Yes</u> <input type="radio"/> <u>No</u>
14) If the answer to Item 13 is 'Y', would/does this application for a spectrum leasing or subleasing arrangement reduce the number of entities providing service in the affected market(s)?	(<input type="radio"/>) <u>Yes</u> <input type="radio"/> <u>No</u>

Broadband Radio Service and Educational Broadband Service Information

15a) Will the requested facilities be used to provide multichannel video programming service?	(<input type="radio"/>) <u>Yes</u> <input type="radio"/> <u>No</u>
15b) If the answer to 15a is 'Y', does the Applicant operate, control or have an attributable interest (as defined in Section 27.1202 of the Commission's Rules) in a cable television system whose franchise area is located within the geographic service area of the requested facilities? If 'Y', provide an exhibit explaining how the Applicant (Lessee/Sublessee) complies with Section 27.1202 of the Commission's Rules or justifying a waiver of that rule. If a waiver of the Commission's Rule(s) is being requested, 8a must be answered 'Y'.	(<input type="radio"/>) <u>Yes</u> <input type="radio"/> <u>No</u>
16) Does the Applicant comply with the programming requirements contained in Section 27.1203 of the Commission's Rules? If 'N', provide an exhibit explaining how the Applicant complies with Section 27.1203 of the Commission's Rules or justifying a waiver of that rule. If a waiver of the Commission's Rule(s) is being requested, 8a must be answered 'Y'.	(<input type="radio"/>) <u>Yes</u> <input type="radio"/> <u>No</u>

Part 90 Public Safety Services

Eligibility

17) Is the Applicant a public safety entity or otherwise an entity that will use the leased spectrum to provide communications in support of public safety operations pursuant to Section 90.523 of the Commission's Rules?	(<input type="radio"/>) <u>Yes</u> <input type="radio"/> <u>No</u>
---	--

600 MHz Band Information

<p>18) Is the spectrum leasing/subleasing arrangement for a term of one year or more (either initially or cumulatively) and involves any licenses in the 600 MHz Band initially granted in the last six years that would, if leased, create a geographic overlap with another licenses(s) in which the Lessee/Sublessee already holds attributable interests, as defined in Section 20.22(b) of the Commission's Rules, either as a licensee or spectrum Lessee/Sublessee, and that would result in the Lessee/Sublessee holding an attributable interest, as defined in Section 20.22(b) of the Commission's Rules, in one-third or more of the total suitable and available below-1-GHz spectrum as calculated on a county-by-county population-weighted basis in the relevant license area, utilizing 2010 U.S. Census data?</p> <p>The initial grant date is the date that the license was originally granted by the Commission after an auction, even if the license was acquired in the secondary market. The initial grant date is not the date on which the Commission granted an assignment or transfer of control of the license.</p> <p>If 'Y', provide an exhibit detailing the proposed spectrum leasing/subleasing exchange of 600 MHz band spectrum in the same market(s), including a list of all file numbers for applications associated with the proposed spectrum leasing arrangement exchange, or describing the <i>pro forma</i> nature of the spectrum leasing arrangement, as appropriate.</p>	<p>(<input checked="" type="radio"/>) <u>Yes</u> <input type="radio"/> <u>No</u></p>
<p>19) Is the spectrum leasing/subleasing arrangement for a term of one year or more (either initially or cumulatively) and involves any licenses that were initially granted as reserved spectrum licenses in the 600 MHz Band in the last six years? Otherwise, enter 'N'.</p> <p>The initial grant date is the date that the license was originally granted by the Commission after an auction, even if the license was acquired in the secondary market. The initial grant date is not the date on which the Commission granted an assignment or transfer of control of the license.</p> <p>If 'Y', provide an exhibit demonstrating how the Lessee/Sublessee would have qualified to bid on that reserved spectrum license(s) in Auction 1002 as of the FCC Form 175 filing deadline (February 10, 2016) for Auction 1002, the forward auction of the Broadcast Incentive Auction.</p>	<p>(<input type="radio"/>) <u>Yes</u> <input checked="" type="radio"/> <u>No</u></p>

Licensee Information

FRN

20) FCC Registration Number: **0003291192**

Entity

21) Licensee is a(n) (Select One):

() Individual () Unincorporated Association () Trust () Government Entity () Corporation () Limited Liability Company

() General Partnership () Limited Partnership () Limited Liability Partnership

() Other: _____

Licensee Name

22) Licensee Name (if entity): **New Cingular Wireless PCS, LLC**

23) Licensee Name (if individual): First: MI: Last: Suffix:

24) Attention To: **Cecil J. Mathew**

Address

25) P.O. Box: **And /Or** 26) Street Address: **208 S. Akard Street, RM 1016**

27) City: **Dallas** 28) State: **TX** 29) Zip Code: **75202**

30) Telephone Number: **(855)699-7073** 31) FAX Number: **(214)746-6410**

32) E-Mail Address: **FCCMW@att.com**

33) Demographics (Optional):

Race:

() American Indian or Alaska Native
() Asian
() Black or African-American
() Native Hawaiian or Other Pacific Islander
() White

Ethnicity:

() Hispanic or Latino
() Not Hispanic or Latino

Gender:

() Male
() Female

Licensee Contact Information

Contact Name (if other than Licensee)

() Check here if same as Licensee Information

34) Name: First: MI: Last: Suffix:

35) Company Name: **AT&T Mobility LLC**

36) Attention To: **Michael P. Goggin**

Address

37) P.O. Box: **And /Or** 38) Street Address: **1120 20th Street NW, Suite 1000**

39) City: **Washington** 40) State: **DC** 41) Zip Code: **20036**

42) Telephone Number: **(202)457-2055** 43) FAX Number:

44) E-Mail Address: **michael.p.goggin@att.com**

Lessee Information

FRN

45) FCC Registration Number: **0030856223**

Entity

46) Lessee is a(n) (Select One):

() Individual () Unincorporated Association () Trust () Government Entity () Corporation () Limited Liability Company

() General Partnership () Limited Partnership () Limited Liability Partnership

() Other: _____

Lessee Name

47) If the Lessee name is being updated, is the update a result of a change in ownership, corporate structure, or entity for which proper Commission approval has not been received or proper notification not provided? () Yes **No**

48) Lessee Name (if entity): **Trace-Tek**

49) Lessee Name (if individual): First: MI: Last: Suffix:

50) Attention To: **licenses@trace-tek.com**

Name of Real Party in Interest

51) Name of Real Party in Interest: **Trace-Tek**

52) FCC Registration Number (FRN): **0030856223**

Address

53) P.O. Box: **And /Or** 54) Street Address: **2625 Commons Boulevard**

55) City: **Beavercreek** 56) State: **OH** 57) Zip Code: **45341**

58) Telephone Number: **(972)672-0477** 59) FAX Number:

60) E-Mail Address: **licenses@trace-tek.com**

61) Demographics (Optional):

Race:

() American Indian or Alaska Native

() Asian

() Black or African-American

() Native Hawaiian or Other Pacific Islander

() White

Ethnicity:

() Hispanic or Latino

() Not Hispanic or Latino

Gender:

() Male

() Female

Lessee Contact Information

Contact Name (if other than Lessee)

() **Check here if same as Lessee Information**

62) Name: First: **Dan** MI: Last: **Burgess** Suffix:

63) Company Name: **Trace-Tek**

64) Attention To: **licenses@trace-tek.com**

Address

65) P.O. Box: **And /Or** 66) Street Address: **2625 Commons Boulevard**

67) City: **Beavercreek** 68) State: **OH** 69) Zip Code: **45341**

70) Telephone Number: **(972)672-0477** 71) FAX Number:

72) E-Mail Address: **licenses@trace-tek.com**

Sublessee Information

FRN

73) FCC Registration Number:

Entity

74) Sublessee is a(n) (Select One):

() Individual () Unincorporated Association () Trust () Government Entity () Corporation () Limited Liability Company

() General Partnership () Limited Partnership () Limited Liability Partnership

() Other: _____

Sublessee Name

75) If the Sublessee name is being updated, is the update a result of a change in ownership, corporate structure, or entity for which proper Commission approval has not been received or proper notification not provided?

() Yes **No**

76) Sublessee Name (if entity):

77) Sublessee Name (if individual):

First:

MI:

Last:

Suffix:

78) Attention To:

Name of Real Party in Interest

79) Name of Real Party in Interest:

80) FCC Registration Number (FRN):

Address

81) P.O. Box:

**And
/Or**

82) Street Address:

83) City:

84) State:

85) Zip Code:

86) Telephone Number:

87) FAX Number:

88) E-Mail Address:

89) Demographics (Optional):

Race:

() American Indian or Alaska Native

() Asian

() Black or African-American

() Native Hawaiian or Other Pacific Islander

() White

Ethnicity:

() Hispanic or Latino

() Not Hispanic or Latino

Gender:

() Male

() Female

Sublessee Contact Information

Contact Name (if other than Sublessee)

() **Check here if same as Sublessee Information**

90) Name:

First:

MI:

Last:

Suffix:

91) Company Name:

92) Attention To:

Address

93) P.O. Box:

**And
/Or**

94) Street Address:

95) City:

96) State:

97) Zip Code:

98) Telephone Number:

99) FAX Number:

100) E-Mail Address:

Transferee Information

FRN

101) FCC Registration Number:

Entity

102) Transferee is a(n) (Select One):

() Individual () Unincorporated Association () Trust () Government Entity () Corporation () Limited Liability Company

() General Partnership () Limited Partnership () Limited Liability Partnership

() Other: _____

Transferee Name

103) Transferee Name (if entity):

104) Transferee Name (if individual):

First:

MI:

Last:

Suffix:

105) Attention To:

Name of Real Party in Interest

106) Name of Real Party in Interest:

107) FCC Registration Number (FRN):

Address

108) P.O. Box:

And
/Or

109) Street Address:

110) City:

111) State:

112) Zip Code:

113) Telephone Number:

114) FAX Number:

115) E-Mail Address:

116) Demographics (Optional):

Race:

() American Indian or Alaska Native

() Asian

() Black or African-American

() Native Hawaiian or Other Pacific Islander

() White

Ethnicity:

() Hispanic or Latino

() Not Hispanic or Latino

Gender:

() Male

() Female

Transferee Contact Information

Contact Name (if other than Transferee)

() Check here if same as Transferee Information

117) Name:

First:

MI:

Last:

Suffix:

118) Company Name:

119) Attention To:

Address

120) P.O. Box:

And
/Or

121) Street Address:

122) City:

123) State:

124) Zip Code:

125) Telephone Number:

126) FAX Number:

127) E-Mail Address:

Transferor Information

FRN

128) FCC Registration Number:

Entity

129) Transferor is a(n) (Select One):

() Individual () Unincorporated Association () Trust () Government Entity () Corporation () Limited Liability Company

() General Partnership () Limited Partnership () Limited Liability Partnership

() Other: _____

Transferor Name

130) Transferor Name (if entity):

131) Transferor Name (if individual):

First:

MI:

Last:

Suffix:

132) Attention To:

Address

133) P.O. Box:

And
/Or

134) Street Address:

135) City:

136) State:

137) Zip Code:

138) Telephone Number:

139) FAX Number:

140) E-Mail Address:

139) Demographics (Optional):

Race:

() American Indian or Alaska Native

() Asian

() Black or African-American

() Native Hawaiian or Other Pacific Islander

() White

Ethnicity:

() Hispanic or Latino

() Not Hispanic or Latino

Gender:

() Male

() Female

Transferor Contact Information

Contact Name (if other than Transferor)

() Check here if same as Transferor Information

140) Name:

First:

MI:

Last:

Suffix:

141) Company Name:

142) Attention To:

Address

143) P.O. Box:

And
/Or

144) Street Address:

145) City:

146) State:

147) Zip Code:

148) Telephone Number:

149) FAX Number:

150) E-Mail Address:

Ownership Disclosure Information

FCC Form 602

153a) Is the Applicant required to file FCC Form 602, Ownership Disclosure Information for the Wireless Telecommunications Services?	(<input checked="" type="radio"/>) <u>Yes</u> <input type="radio"/> <u>No</u>
153b) If the answer to 151a is 'Y', provide the File Number of FCC Form 602 that has been filed in conjunction with application or is already on file with the FCC.	File Number: <u>0009774970</u>

Alien Ownership Questions

Alien Ownership (If any answer is 'Y', provide an attachment explaining the circumstances. In preparing the attachment, refer to the Main Form Instructions for the "Alien Ownership Questions".)

154) Is the Lessee/Sublessee or Post-Transfer Lessee/Sublessee a foreign government or the representative of any foreign government?	(<input type="radio"/>) <u>Yes</u> <input checked="" type="radio"/> <u>No</u>
155) Is the Lessee/Sublessee or Post-Transfer Lessee/Sublessee an alien or the representative of an alien?	(<input type="radio"/>) <u>Yes</u> <input checked="" type="radio"/> <u>No</u>
156) Is the Lessee/Sublessee or Post-Transfer Lessee/Sublessee a corporation organized under the laws of a foreign government?	(<input type="radio"/>) <u>Yes</u> <input checked="" type="radio"/> <u>No</u>
157) Is the Lessee/Sublessee or Post-Transfer Lessee/Sublessee a corporation of which more than one-fifth of the capital stock is owned of record or voted by aliens or their representatives, or by a foreign government or representative thereof, or by any corporation organized under the laws of a foreign country?	(<input type="radio"/>) <u>Yes</u> <input checked="" type="radio"/> <u>No</u>
158a) Is the Lessee/Sublessee or Post-Transfer Lessee/Sublessee directly or indirectly controlled by any other corporation of which more than one-fourth of the capital stock is owned of record or voted by aliens or their representatives, or by a foreign government or representative thereof, or by any corporation organized under the laws of a foreign country?	(<input type="radio"/>) <u>Yes</u> <input checked="" type="radio"/> <u>No</u>

158b) If the answer to 155 or 156a is 'Y' select one of the choices below.

The Lessee/Sublessee or Post-Transfer Lessee/Sublessee is exempt from the provisions of Section 310(b).

It is not necessary to file a petition for declaratory ruling if the Lessee/Sublessee or Post-Transfer Lessee/Sublessee includes in the attachment required by Item 155 or Item 156a a showing that the subject Lease(s) is exempt from the provisions of Section 310(b).

The Lessee/Sublessee or Post-Transfer Lessee/Sublessee has received a declaratory ruling(s) approving its foreign ownership, and the application/notification involves only the acquisition/use of additional spectrum for the provision of a wireless service in a geographic coverage area for which the Lessee/Sublessee or Post-Transfer Lessee/Sublessee has been previously authorized.

If checked, include in the attachment required by Item 155 or Item 156a the citation(s) of the applicable declaratory ruling(s) by DA/FCC number, the FCC Record citation, if available, release date, and a statement that there has been no change in the foreign ownership of the Lessee/Sublessee or Post-Transfer Lessee/Sublessee since the issuance of its ruling.

The Lessee/Sublessee or Post-Transfer Lessee/Sublessee: (i) has received a declaratory ruling(s) approving its foreign ownership, but is not able to make the certification specified immediately above; or (ii) is an "affiliate" of a Licensee or Lessee/SubLessee that received a declaratory ruling(s) under Section 1.990(a) of the Commission's Rules, 47 CFR § 1.990(a), and is relying on the affiliate's ruling for purposes of filing this application/notification as permitted under the affiliate's ruling and Section 1.994(b) of the Rules, 47 CFR § 1.994(b).

If checked, and if the Lessee/Sublessee or Post-Transfer Lessee/Sublessee received its declaratory ruling(s) on or after August 9, 2013, include in the attachment required by Item 155 or Item 156a the citation(s) of the Lessee/Sublessee or Post-Transfer Lessee/Sublessee's declaratory ruling(s) by DA/FCC number, the FCC Record citation, if available, release date, and a statement that the Lessee/Sublessee or Post-Transfer Lessee/Sublessee is in compliance with the terms and conditions of its ruling and with the Commission's Rules.

If checked, and if the Lessee/Sublessee or Post-Transfer Lessee/Sublessee received its declaratory ruling(s) prior to August 9, 2013, include in the attachment required by Item 156a a copy of a petition for declaratory ruling filed contemporaneously with the Commission to extend the Lessee/Sublessee or Post-Transfer Lessee/Sublessee's existing ruling(s) to cover the same radio service(s) and geographic coverage area(s) involved in the application/notification. Alternatively, the Lessee/Sublessee or Post-Transfer Lessee/Sublessee may request a new declaratory ruling pursuant to Section 1.990(a) of the Commission's Rules, 47 CFR § 1.990(a). Petitions for declaratory ruling may be filed electronically on the Internet through the International Bureau Filing System (IBFS) (with a copy attached hereto).

If checked, and if the Lessee/Sublessee or Post-Transfer Lessee/Sublessee is relying on an affiliate's ruling for purposes of filing this application/notification, include in the attachment required by Item 155 or Item 156a the citation(s) of the applicable declaratory ruling(s) by DA/FCC number, the FCC Record citation, if available, release date, and a statement that the Lessee/Sublessee or Post-Transfer Lessee/Sublessee is in compliance with the terms and conditions of the named affiliate's ruling and with the Commission's Rules. The Lessee/Sublessee or Post-Transfer Lessee/Sublessee must also include a certification of compliance signed by the named affiliate or other qualified entity as specified in Section 1.994(b) of the Rules, 47 CFR § 1.994(b). See Main Form Instructions for Items 155 or 156a, as applicable.

The Lessee/Sublessee or Post-Transfer Lessee/Sublessee has not received a declaratory ruling approving its foreign ownership and is requesting a declaratory ruling under Section 1.990(a) of the Commission's Rules, 47 CFR § 1.990(a), in a petition filed contemporaneously with the Commission.

If checked, include in the attachment required by Item 155 or 156a a copy of the petition for declaratory ruling filed contemporaneously with the Commission pursuant to Section 1.990(a) of the Commission's Rules, 47 CFR § 1.990(a). Petitions for declaratory ruling may be filed electronically on the Internet through the International Bureau Filing System (IBFS) (with a copy attached hereto).

Basic Qualification Information

Basic Qualification Questions (If any answer is 'Y', provide an attachment explaining the circumstances)

159) Has the Applicant or any party to this application had any FCC station authorization, license, or construction permit revoked or had any application for an initial, modification, or renewal of FCC station authorization, license, or construction permit denied by the Commission?	(N) <u>Yes</u> No
160) Has the Applicant or any party to this filing, or any party directly or indirectly controlling the Applicant or any party to this filing ever been convicted of a felony by any state or federal court?	(N) <u>Yes</u> No
161) Has any court finally adjudged the Applicant or any party directly or indirectly controlling the Applicant guilty of unlawfully monopolizing or attempting unlawfully to monopolize radio communication, directly or indirectly, through control of manufacture or sale of radio apparatus, exclusive traffic arrangement, or any other means or unfair methods of competition?	(N) <u>Yes</u> No

Spectrum Aggregation Limit Certification(s)

<p>162) The Licensee/Lessor/Sublessor certifies that grant of this application would not cause the Licensee/Lessor/Sublessor to be in violation of the 40 megahertz in-band spectrum aggregation limit set forth under section 96.31 of the Commission's rules for 3.5 GHz licenses, taking into consideration the spectrum attribution rules under section 20.22(b) of the Commission's rules.</p> <p>If the Licensee/Lessor/Sublessor has sought a waiver of section 96.31 in connection with this application, it may make this certification subject to the outcome of the waiver request.</p>	<p>() <u>Yes</u> <u>No</u></p>
<p>163) The Licensee/Lessor/Sublessor certifies that grant of this application would not cause the Licensee/Lessor/Sublessor to be in violation of the 40 megahertz in-band spectrum aggregation limit set forth under section 27.1606 of the Commission's rules for 3.45 GHz licenses, taking into consideration the spectrum attribution rules under section 20.22(b) of the Commission's rules.</p> <p>If the Licensee/Lessor/Sublessor has sought a waiver of section 27.1606 in connection with this application, it may make this certification subject to the outcome of the waiver request.</p>	<p>() <u>Yes</u> <u>No</u></p>
<p>164) The Lessee/Sublessee/Transferee certifies that grant of this application would not cause the Lessee/Sublessee/Transferee to be in violation of the 40 megahertz in-band spectrum aggregation limit set forth under section 96.31 of the Commission's rules for 3.5 GHz licenses, taking into consideration the spectrum attribution rules under section 20.22(b) of the Commission's rules.</p> <p>If the Lessee/Sublessee/Transferee has sought a waiver of section 96.31 in connection with this application, it may make this certification subject to the outcome of the waiver request.</p>	<p>() <u>Yes</u> <u>No</u></p>
<p>165) The Lessee/Sublessee/Transferee certifies that grant of this application would not cause the Lessee/Sublessee/Transferee to be in violation of the 40 megahertz in-band spectrum aggregation limit set forth under section 27.1606 of the Commission's rules for 3.45 GHz licenses, taking into consideration the spectrum attribution rules under section 20.22(b) of the Commission's rules.</p> <p>If the Lessee/Sublessee/Transferee has sought a waiver of section 27.1606 in connection with this application, it may make this certification subject to the outcome of the waiver request.</p>	<p>() <u>Yes</u> <u>No</u></p>

Licensee Certification Statements

- | | |
|----|---|
| 1) | The Licensee agrees that the Lease is not a sale or transfer of the license itself. |
| 2) | The Licensee certifies that it will not consent to assignment of the Lease except to the extent such assignment complies with the Commission's Rules and Regulations. |
| 3) | The Licensee certifies that it holds exclusive use rights to use the licensed spectrum. |
| 4) | The Licensee certifies that it is not in default on any payment for Commission licenses and that it is not delinquent on any non-tax debt owed to any federal agency. |

The Licensee certifies that all of its statements made in this Application/Notification and in the schedules, exhibits, attachments, or documents incorporated by reference are material, are part of this Application/Notification, and are true, complete, correct, and made in good faith.

Type or Printed Name of Party Authorized to Sign

166) First Name: Jessica	MI: B	Last Name: Lyons	Suffix:
167) Title: Asst. Secretary of Manager			
168) Signature: Jessica B Lyons		165) Date: 01/23/2023	

FAILURE TO SIGN THIS APPLICATION MAY RESULT IN DISMISSAL OF THE APPLICATION AND FORFEITURE OF ANY FEES PAID.

WILLFUL FALSE STATEMENTS MADE ON THIS FORM OR ANY ATTACHMENTS ARE PUNISHABLE BY FINE AND/OR IMPRISONMENT (U.S. Code, Title 18, Section 1001) AND/OR REVOCATION OF ANY STATION LICENSE OR CONSTRUCTION PERMIT (U.S. Code, Title 47, Section 312(a)(1)), AND/OR FORFEITURE (U.S. Code, Title 47, Section 503).

Lessee Certification Statements

1)	The Lessee agrees that the Lease is not a sale or transfer of the license itself.
2)	The Lessee acknowledges that it is required to comply with the Commission's Rules and Regulations and other applicable law at all times, and if the Lessee fails to so comply, the Lease/Sublease may be revoked, cancelled, or terminated by either the Licensee or the Commission.
3)	The Lessee certifies that neither it nor any other party to the Application/Notification is subject to a denial of Federal benefits pursuant to Section 5301 of the Anti-Drug Abuse Act of 1988, 21 U.S.C. § 862, because of a conviction for possession or distribution of a controlled substance. This certification does not apply to applications filed in services exempted under Section 1.2002(c) of the Commission's Rules. See Section 1.2002(b) of the Commission's Rules for the definition of "party to the application" as used in this certification.
4)	The Lessee hereby accepts Commission oversight and enforcement consistent with the license and lease authorization. The Lessee acknowledges that it must cooperate fully with any investigation or inquiry conducted either by the Commission or the Licensee, allow the Commission or the Licensee to conduct on-site inspections of transmission facilities, and suspend operations at the direction of the Commission or the Licensee and to the extent that such suspension of operation would be consistent with applicable Commission policies.
5)	The Lessee acknowledges that in the event an authorization held by a Licensee that has associated with it a spectrum leasing arrangement that is the subject of this filing is revoked, cancelled, terminated, or otherwise ceases to be in effect, the Lessee will have no continuing authority to use the leased spectrum and will be required to terminate its operations no later than the date on which the Licensee ceases to have any authority to operate under the license, unless otherwise authorized by the Commission.
6)	The Lessee agrees the Lease shall not be assigned to any entity that is not eligible or qualified to enter into a spectrum leasing arrangement under the Commission's Rules and Regulations.
7)	The Lessee waives any claim to the use of any particular frequency or of the electromagnetic spectrum as against the regulatory power of the United States because of the previous use of the same, whether by spectrum lease or otherwise.
8)	The Lessee certifies that it is not in default on any payment for Commission licenses and that it is not delinquent on any non-tax debt owed to any federal agency.
9)	The Lessee certifies that it and all of the related individuals and entities required to be disclosed on this application and FCC Form 602 (FCC Ownership Disclosure Information for the Wireless Telecommunications Services) are not person(s) who have been, for reasons of national security, barred by any agency of the Federal Government from bidding on a contract, participating in an auction, or receiving a grant. This certification applies only to applications for licenses for spectrum that is required by Sections 6103, 6401-6403 of the Middle Class Tax Relief and Job Creation Act of 2012, codified at 47 U.S.C. §§ 309, 1413, 1451-1452, to be assigned by a system of competitive bidding under 47 U.S.C. § 309(j).
<p>The Lessee certifies that all of its statements made in this Application/Notification and in the schedules, exhibits, attachments, or documents incorporated by reference are material, are part of this Application/Notification, and are true, complete, correct, and made in good faith.</p>	

Type or Printed Name of Party Authorized to Sign

168) First Name: Dan	MI:	Last Name: Burgess	Suffix:
169) Title: Manager			
170) Signature: Dan Burgess		171) Date: 01/23/2023	
<p>FAILURE TO SIGN THIS APPLICATION MAY RESULT IN DISMISSAL OF THE APPLICATION AND FORFEITURE OF ANY FEES PAID.</p> <p>WILLFUL FALSE STATEMENTS MADE ON THIS FORM OR ANY ATTACHMENTS ARE PUNISHABLE BY FINE AND/OR IMPRISONMENT (U.S. Code, Title 18, Section 1001) AND/OR REVOCATION OF ANY STATION LICENSE OR CONSTRUCTION PERMIT (U.S. Code, Title 47, Section 312(a)(1)), AND/OR FORFEITURE (U.S. Code, Title 47, Section 503).</p>			

Sublessee Certification Statements

1)	The Sublessee agrees that the Lease is not a, sale or transfer of the license itself.
2)	The Sublessee acknowledges that it is required to comply with the Commission's Rules and regulations and other applicable law at all times, and if the Sublessee fails to so comply, the Lease may be revoked, cancelled, or terminated by either the licensee or the Commission.
3)	The Sublessee certifies that neither it nor any other party to the Application/Notification is subject to a denial of Federal benefits pursuant to Section 5301 of the Anti-Drug Abuse Act of 1988, 21 U.S.C. § 862, because of a conviction for possession or distribution of a controlled substance. This certification does not apply to applications filed in services exempted under Section 1.2002(c) of the Commission's Rules. See Section 1.2002(b) of the Commission's Rules for the definition of "party to the application" as used in this certification.
4)	The Sublessee hereby accepts Commission oversight and enforcement consistent with the license authorization. The Sublessee acknowledges that it must cooperate fully with any investigation or inquiry conducted either by the Commission or the Licensee, allow the Commission or the licensee to conduct on-site inspections of transmission facilities, and suspend operations at the direction of the Commission or the Licensee and to the extent that such suspension of operation would be consistent with the applicable Commission policies.
5)	The Sublessee acknowledges that in the event an authorization held by a Licensee that has entered into a spectrum leasing arrangement is revoked, cancelled, terminated, or otherwise ceases to be in effect, the Sublessee will have no continuing authority to use the leased spectrum and will be required to terminate its operations no later than the date on which the Licensee ceases to have any authority to operate under the license, unless otherwise authorized by the Commission.
6)	The Sublessee agrees the Lease/Sublease shall not be assigned to any entity that is not eligible or qualified to enter into a spectrum leasing arrangement under the Commission's Rules and regulations.
7)	The Sublessee waives any claim to the use of any particular frequency or of the electromagnetic spectrum as against the regulatory power of the United States because of the previous use of the same, whether by spectrum lease or otherwise.
8)	The Sublessee certifies that it is not in default on any payment for Commission licenses and that it is not delinquent on any non-tax debt owed to any federal agency.
9)	The Sublessee certifies that it and all of the related individuals and entities required to be disclosed on this application and FCC Form 602 (FCC Ownership Disclosure Information for the Wireless Telecommunications Services) are not person(s) who have been, for reasons of national security, barred by any agency of the Federal Government from bidding on a contract, participating in an auction, or receiving a grant. This certification applies only to applications for licenses for spectrum that is required by Sections 6103, 6401-6403 of the Middle Class Tax Relief and Job Creation Act of 2012, codified at 47 U.S.C. §§ 309, 1413, 1451-1452, to be assigned by a system of competitive bidding under 47 U.S.C. § 309(j).
The Sublessee certifies that all of its statements made in this Application/Notification and in the schedules, exhibits, attachments, or documents incorporated by reference are material, are part of this Application/Notification, and are true, complete, correct, and made in good faith.	

Type or Printed Name of Party Authorized to Sign

172) First Name:	MI:	Last Name:	Suffix:
173) Title:			
174) Signature:		175) Date:	

FAILURE TO SIGN THIS APPLICATION MAY RESULT IN DISMISSAL OF THE APPLICATION AND FORFEITURE OF ANY FEES PAID.

WILLFUL FALSE STATEMENTS MADE ON THIS FORM OR ANY ATTACHMENTS ARE PUNISHABLE BY FINE AND/OR IMPRISONMENT (U.S. Code, Title 18, Section 1001) AND/OR REVOCATION OF ANY STATION LICENSE OR CONSTRUCTION PERMIT (U.S. Code, Title 47, Section 312(a)(1)), AND/OR FORFEITURE (U.S. Code, Title 47, Section 503).

Transferee Certification Statements

1)	The Transferee agrees that the Lease/Sublease is not a sale or transfer of the license itself.
2)	The Transferee acknowledges that it is required to comply with the Commission's Rules and Regulations and other applicable law at all times, and if the Transferee fails to so comply, the Lease/Sublease may be revoked, cancelled, or terminated by either the licensee or the Commission.
3)	The Transferee certifies that neither it nor any other party to the Application/Notification is subject to a denial of Federal benefits pursuant to Section 5301 of the Anti-Drug Abuse Act of 1988, 21 U.S.C. § 862, because of a conviction for possession or distribution of a controlled substance. This certification does not apply to applications filed in services exempted under Section 1.2002(c) of the Commission's Rules. See Section 1.2002(b) of the Commission's Rules for the definition of "party to the application" as used in this certification.)
4)	The Transferee hereby accepts Commission oversight and enforcement consistent with the license authorization. The Transferee acknowledges that it must cooperate fully with any investigation or inquiry conducted either by the Commission or the Licensee, allow the Commission or the licensee to conduct on-site inspections of transmission facilities, and suspend operations at the direction of the Commission or the Licensee and to the extent that such suspension of operation would be consistent with the applicable Commission policies.
5)	The Transferee acknowledges that in the event an authorization held by a Licensee that has entered into a spectrum leasing arrangement is revoked, cancelled, terminated, or otherwise ceases to be in effect, the Transferee will have no continuing authority to use the leased spectrum and will be required to terminate its operations no later than the date on which the Licensee ceases to have any authority to operate under the license, unless otherwise authorized by the Commission.
6)	The Transferee agrees the Lease shall not be assigned to any entity that is not eligible or qualified to enter into a spectrum leasing arrangement under the Commission's Rules and Regulations.
7)	The Transferee waives any claim to the use of any particular frequency or of the electromagnetic spectrum as against the regulatory power of the United States because of the previous use of the same, whether by spectrum lease or otherwise.
8)	The Transferee certifies that it is not in default on any payment for Commission licenses and that it is not delinquent on any non-tax debt owed to any federal agency.
9)	The Transferee certifies that it and all of the related individuals and entities required to be disclosed on this application and FCC Form 602 (FCC Ownership Disclosure Information for the Wireless Telecommunications Services) are not person(s) who have been, for reasons of national security, barred by any agency of the Federal Government from bidding on a contract, participating in an auction, or receiving a grant. This certification applies only to applications for licenses for spectrum that is required by Sections 6103, 6401-6403 of the Middle Class Tax Relief and Job Creation Act of 2012, codified at 47 U.S.C. §§ 309, 1413, 1451-1452, to be assigned by a system of competitive bidding under 47 U.S.C. § 309(j).
The Transferee certifies that all of its statements made in this Application/Notification and in the schedules, exhibits, attachments, or documents incorporated by reference are material, are part of this Application/Notification, and are true, complete, correct, and made in good faith.	

Type or Printed Name of Party Authorized to Sign

176) First Name:	MI:	Last Name:	Suffix:
177) Title:			
178) Signature:		179) Date:	

FAILURE TO SIGN THIS APPLICATION MAY RESULT IN DISMISSAL OF THE APPLICATION AND FORFEITURE OF ANY FEES PAID.

WILLFUL FALSE STATEMENTS MADE ON THIS FORM OR ANY ATTACHMENTS ARE PUNISHABLE BY FINE AND/OR IMPRISONMENT (U.S. Code, Title 18, Section 1001) AND/OR REVOCATION OF ANY STATION LICENSE OR CONSTRUCTION PERMIT (U.S. Code, Title 47, Section 312(a)(1)), AND/OR FORFEITURE (U.S. Code, Title 47, Section 503).

Transferor Certification Statements

1)	The Transferor certifies either (1) that control of the Lessee/Sublessee will not be transferred until consent of the Federal Communications Commission has been given, or (2) that prior Commission consent is not required because the Lease/Sublease is subject to streamlined notification procedures for <i>pro forma</i> transfers of control. See <i>Federal Communications Bar Association's Petition for Forbearance from Section 310(d) of the Communications Act Regarding Non-Substantial Assignments of Wireless Licenses and Transfers of Control Involving Telecommunications Carriers and Personal Communications Industry Association's Broadband Personal Communications Services Alliance's Petition for Forbearance For Broadband Personal Communications Services</i> , Memorandum Opinion and Order, 13 FCC Rcd 6293 (1998)
2)	The Transferor certifies that it is not in default on any payment for Commission licenses and that it is not delinquent on any non-tax debt owed to any federal agency.
The Transferor certifies that all of its statements made in this Application/Notification and in the schedules, exhibits, attachments, or documents incorporated by reference are material, are part of this Application/Notification, and are true, complete, correct, and made in good faith.	

Type or Printed Name of Party Authorized to Sign

180) First Name:	MI:	Last Name:	Suffix:
181) Title:			
182) Signature:		183) Date:	
FAILURE TO SIGN THIS APPLICATION MAY RESULT IN DISMISSAL OF THE APPLICATION AND FORFEITURE OF ANY FEES PAID.			
WILLFUL FALSE STATEMENTS MADE ON THIS FORM OR ANY ATTACHMENTS ARE PUNISHABLE BY FINE AND/OR IMPRISONMENT (U.S. Code, Title 18, Section 1001) AND/OR REVOCATION OF ANY STATION LICENSE OR CONSTRUCTION PERMIT (U.S. Code, Title 47, Section 312(a)(1)), AND/OR FORFEITURE (U.S. Code, Title 47, Section 503).			

Private Commons Manager Certification Statements

1)	The Licensee/Lessee/Sublessee manager of the Private Commons certifies that it will retain <i>de facto</i> control of the use of the spectrum under the Private Commons arrangement, including that it will maintain reasonable oversight over the users' use of the spectrum under the arrangement so as to ensure that the use of the spectrum, and communications equipment employed, comply with all technical and service rules applicable under the license authorization.
2)	The Licensee/Lessee/Sublessee manager of the Private Commons arrangement certifies that it will maintain the ability to ensure that users under the arrangement comply with all the technical and service rules applicable under the license authorization.
3)	The Licensee/Lessee/Sublessee manager of the Private Commons certifies that it and all of the related individuals and entities required to be disclosed on this application and FCC Form 602 (FCC Ownership Disclosure Information for the Wireless Telecommunications Services) are not person(s) who have been, for reasons of national security, barred by any agency of the Federal Government from bidding on a contract, participating in an auction, or receiving a grant. This certification applies only to applications for licenses for spectrum that is required by Sections 6103, 6401-6403 of the Middle Class Tax Relief and Job Creation Act of 2012, codified at 47 U.S.C. §§ 309, 1413, 1451-1452, to be assigned by a system of competitive bidding under 47 U.S.C. § 309(j).
The Licensee/Lessee/Sublessee manager of the Private Commons arrangement certifies that all of its statements made in this Notification and in the schedules, exhibits, attachments, or documents incorporated by reference are material, are part of this Notification, and are true, complete, correct, and made in good faith.	

Type or Printed Name of Party Authorized to Sign

184) First Name:	MI:	Last Name:	Suffix:
185) Title:			
186) Signature:		187) Date:	
FAILURE TO SIGN THIS APPLICATION MAY RESULT IN DISMISSAL OF THE APPLICATION AND FORFEITURE OF ANY FEES PAID.			
WILLFUL FALSE STATEMENTS MADE ON THIS FORM OR ANY ATTACHMENTS ARE PUNISHABLE BY FINE AND/OR IMPRISONMENT (U.S. Code, Title 18, Section 1001) AND/OR REVOCATION OF ANY STATION LICENSE OR CONSTRUCTION PERMIT (U.S. Code, Title 47, Section 312(a)(1)), AND/OR FORFEITURE (U.S. Code, Title 47, Section 503).			

License Authorization(s) or Identifiers (pertaining to Lease(s)/Sublease(s)/Private Commons) Associated with the Spectrum To Be Included in the Filing

188) Call Sign(s) or Lease/Sublease/ Private Commons Identifier(s)	189) Radio Service Code	190) Location Number	191) Path Number (Microwave only)	192) Frequency Number	193) Lower Frequency (MHz)	194) Upper Frequency (MHz)
KNLF235	CW - PCS Broadband					
KNLF237	CW - PCS Broadband					
KNLF251	CW - PCS Broadband					
KNLF256	CW - PCS Broadband					
KNLF367	CW - PCS Broadband					
KNLF367	CW - PCS Broadband					
KNLF391	CW - PCS Broadband					
KNLF467	CW - PCS Broadband					
KNLF882	CW - PCS Broadband					
KNLF928	CW - PCS Broadband					
KNLF948	CW - PCS Broadband					
KNLF948	CW - PCS Broadband					
KNLG485	CW - PCS Broadband					
KNLG502	CW - PCS Broadband					
KNLG518	CW - PCS Broadband					

* Note: Items 190 – 194 are for New Leases involving spectrum associated with site-based authorizations when only a portion of the licensed locations, paths and/or frequencies will be leased.

**Schedule for Licensees that Received Bidding Credits
or
Involving Licenses Won in Closed Bidding**

**Designated Entity Information
Bidding Credits**

1) Has the full amount of the bidding credits awarded with regard to each of the subject license(s) been paid as part of unjust enrichment payment(s) in previous transaction(s)?	() <u>Yes</u> <u>No</u>
If the response to Item 1 is 'Y', Items 2 and 3 are not required to be completed.	

Bidding Credits - (Spectrum Manager Leases Only)

2a) Does the Applicant have a general partnership interest or have a direct or indirect ownership interests of ten percent or greater in the Licensee?	() <u>Yes</u> <u>No</u>
2b) Is the Applicant a "controlling interest holder" or "affiliate" of the current Licensee? For purposes of determining whether the Licensee has retained the requisite degree of ownership and control over the leased spectrum in order to remain eligible for the license or for bidding credits, the <i>de jure</i> control standard in 47 CFR § 1.2110 and the <i>de facto</i> control standard in 47 CFR § 1.9010 will be applied (pursuant to the conditions set forth in 47 CFR § 1.9020).	() <u>Yes</u> <u>No</u>
2c) Does the Applicant share office space, equipment, or other facilities with any party controlling the entity from which spectrum is being leased/subleased?	() <u>Yes</u> <u>No</u>
2d) Is the Applicant a disclosable interest holder that holds a ten percent or greater interest of any kind in the Licensee and is the Lease/Sublease for more than 25% of the spectrum capacity of the subject license(s)?	() <u>Yes</u> <u>No</u>
2e) Does the Licensee certify that the Lease/Sublease does not affect its continuing eligibility to retain bidding credit(s)?	() <u>Yes</u> <u>No</u>

**Bidding Credits – (Long-Term De Facto Transfer Leases Only)
Eligibility**

3a) With respect to each of the subject licenses, the Applicant: () qualifies for the same designated entity benefit as the current Licensee () qualifies for a different designated entity benefit than the current Licensee () does not qualify for any designated entity status
--

3b) If the Applicant states in Item 3a that it qualifies for the same designated entity benefit as the current Licensee or qualifies for a different designated entity status than the current Licensee, the Applicant qualifies for a (select one): () small business bidding credit (___%) () rural service provider bidding credit	
3c) Is the Applicant a disclosable interest holder that holds a ten percent or greater interest of any kind in the Licensee and is the Lease/Sublease for more than 25% of the spectrum capacity of the subject license(s)?	() <u>Yes</u> <u>No</u>

Closed Bidding Licenses

4) Have construction notifications been submitted as required by the Commission's Rules for each of the subject licenses? If the response to Item 4 is 'Y', Items 5 and 6 are not required to be completed.	() <u>Yes</u> <u>No</u>
--	--------------------------

Closed Bidding Licenses – (Spectrum Manager Leases Only)

5a) Does the Applicant have a general partnership interest or have a direct or indirect ownership interest of ten percent or greater in the Licensee?	() <u>Yes</u> <u>No</u>
5b) Is the Applicant a "controlling interest holder" or "affiliate" of the current Licensee?	() <u>Yes</u> <u>No</u>
5c) Does the Applicant share office space, equipment or other facilities with any party controlling the entity from which spectrum is being leased?	() <u>Yes</u> <u>No</u>
5d) Does the Licensee certify that the Lease/Sublease does not affect its continuing eligibility to retain closed bidding licenses?	() <u>Yes</u> <u>No</u>

Closed Bidding Licenses – (Long-Term *De Facto* Transfer Leases Only)**Eligibility**

6) With respect to each of the subject licenses, the Applicant: () a) qualifies for closed bidding () b) does not qualify for closed bidding
--

7) Revenue and Asset Information for the Applicant

Purpose (Check Modify if filing an Amendment application and changing the Revenue and Asset Information from what was provided on the original filing)

<input type="checkbox"/> Modify

Gross Revenue Disclosure Most Recent Reportable Year

8a) Were the Applicant and any predecessors-in-interest in existence for a full year of the relevant period? If 'N', explain why in an attachment.	() <u>Yes</u> <u>No</u>
If 'Y', provide the following information.	
8b) Gross Revenues	\$ _____ (Format: 99,999.99)
8c) Year-end Date:	_____ (Date Format: MM/DD/YYYY)

One Year Prior to Most Recent Reportable Year

9a) Were the Applicant and any predecessors-in-interest in existence for a full year of the relevant period? If 'N', explain why in an attachment.	() <u>Yes</u> <u>No</u>
If 'Y', provide the following information.	
9b) Gross Revenues	\$ _____ (Format: 99,999.99)
9c) Year-end Date:	_____ (Date Format: MM/DD/YYYY)

Two Years Prior to Most Recent Reportable Year

10a) Were the Applicant and any predecessors-in-interest in existence for a full year of the relevant period? If 'N', explain why in an attachment.	() <u>Yes</u> <u>No</u>
If 'Y', provide the following information.	
10b) Gross Revenues	\$ _____ (Format: 99,999.99)
10c) Year-end Date:	_____ (Date Format: MM/DD/YYYY)

Three Years Prior to Most Recent Reportable Year

11a) Were the Applicant and any predecessors-in-interest in existence for a full year of the relevant period? If 'N', explain why in an attachment.	() <u>Yes</u> <u>No</u>
If 'Y', provide the following information.	
11b) Gross Revenues	\$ _____ (Format: 99,999.99)
11c) Year-end Date:	_____ (Date Format: MM/DD/YYYY)

Four Years Prior to Most Recent Reportable Year

12a) Were the Applicant and any predecessors-in-interest in existence for a full year of the relevant period? If 'N', explain why in an attachment.	() <u>Yes</u> <u>No</u>
If 'Y', provide the following information.	
12b) Gross Revenues	\$ _____ (Format: 99,999.99)
12c) Year-end Date:	_____ (Date Format: MM/DD/YYYY)

Average Gross Revenue

13) Average Gross Revenue of Reported Years: \$ _____ (Format: 99,999.99)

Asset Disclosure

14) Total Assets as of Application Filing Date: \$ _____

Financial Statements

15) Audited or Unaudited (Check One)

The Applicant used audited financial statements.

The Applicant used unaudited financial statements prepared in accordance with Generally Accepted Accounting Principles (GAAP) and certified by the Applicant's chief financial officer or the equivalent.

Reference Copy

Reference Copy

Closed Bidding/Designated Entity Eligibility

Total Gross Revenues for Most Recent Reportable Year

36a) Gross Revenues:	\$ _____	(Format: 99,999.99)
36b) Year-end Date:	_____	(Date Format: MM/DD/YYYY)

Total Gross Revenues for One Year Prior to Most Recent Reportable Year

37a) Gross Revenues:	\$ _____	(Format: 99,999.99)
37b) Year-end Date:	_____	(Date Format: MM/DD/YYYY)

Total Gross Revenues for Two Years Prior to Most Recent Reportable Year

38a) Gross Revenues:	\$ _____	(Format: 99,999.99)
38b) Year-end Date:	_____	(Date Format: MM/DD/YYYY)

Total Gross Revenues for Three Years Prior to the Most Recent Reportable Year

39a) Gross Revenues:	\$ _____	(Format: _____)
39b) Year-end Date:	_____	(Date Format: _____)

Total Gross Revenues for Four Years Prior to the Most Recent Reportable Year

40a) Gross Revenues:	\$ _____	(Format: 99,999.99)
40b) Year-end Date:	_____	(Date Format: MM/DD/YYYY)

Total Aggregate Average Gross Revenues for Designated Entity (License(s) Requiring Disclosure of Three Years of Gross Revenue Data)

41) Aggregate Average Gross Revenue:	\$ _____	(Format: 99,999.99)
--------------------------------------	----------	---------------------

Total Aggregate Average Gross Revenues for Designated Entity (License(s) Requiring Disclosure of Five Years of Gross Revenue Data)

41) Aggregate Average Gross Revenue:	\$ _____	(Format: 99,999.99)
--------------------------------------	----------	---------------------

Total Aggregate Average Gross Revenues for Closed Bidding

42) Aggregate Average Gross Revenue:	\$ _____	(Format: 99,999.99)
--------------------------------------	----------	---------------------

Total Assets Disclosure for Closed Bidding

43) Total Assets:	\$ _____	(Format: 99,999.99)
-------------------	----------	---------------------

Rural Service Provider Bidding Credit

36) Is the Applicant seeking a Rural Service Provider (RSP) bidding credit?	() Yes No
---	--------------------------

If the Applicant (the Lessee/Sublessee/Transferee) is seeking a rural service provider (RSP) bidding credit, provide in an exhibit the following information requested in a-e.

a) for the Applicant, submit the combined number of commercial communications service subscribers to wireless, wireline, broadband, and cable services that the Applicant serves and provide a list of the name(s) and the Federal Information Processing Standard (FIPS) number(s) for each county in which the Applicant has at least one commercial wireless, wireline, broadband, or cable subscriber;

b) for each of the Applicant's Affiliates, Controlling Interests, and the Affiliates of its Controlling Interests, submit the individual or entity's name, its FCC Registration Number (FRN), its relationship to the Applicant, and its combined number of commercial communications service subscribers to wireless, wireline, broadband, and cable services. For each of the Applicant's Affiliates, Controlling Interests, and the Affiliates of its Controlling Interests, also provide a list of the name(s) and the FIPS number(s) for each county in which it has at least one commercial wireless, wireline, broadband, or cable subscriber;

c) if neither the Applicant, nor any of its Affiliates, its Controlling Interests, or the Affiliates of its Controlling Interests have at least one wireless, wireline, broadband, or cable subscriber in a market for which the Applicant is applying for a license, list the market(s) in which the Applicant, its Affiliates, its Controlling Interests, and the Affiliates of its Controlling Interests have no such subscribers;

d) a detailed explanation demonstrating that: (i) the Applicant is in the business of providing commercial communications services; (ii) the Applicant serves predominantly rural areas; and (iii) the primary focus of the Applicant's business activity is the provision of services to rural areas (defined as counties with a population density of 100 or fewer persons per square mile); and

e) If the Applicant is an existing rural partnership that was providing service as of July 16, 2015, provide a detailed explanation demonstrating that each member of the partnership is independently eligible for the RSP bidding credit by providing, with respect to each member of the partnership, the same information as is required in a-d above.

**Schedule for Supplemental Information Pertaining to a New Lease, New Sublease,
Revision to Extend the Term of an Existing Lease or Sublease, or
Revision to Cancel an Existing Lease or Sublease**

License Authorizations/Lease Identifiers/Sublease Identifiers (Complete as many Schedule E's as necessary)

1) Call Sign(s) or Lease/Sublease Identifier(s)	2) Radio Service Code	3) Commencement Date (MM/DD/YYYY) OR Check box for FCC Grant Date	4) Expiration Date (MM/DD/YYYY)	5) Revised Expiration Date (MM/DD/YYYY)	6) Cancellation Date (MM/DD/YYYY) OR Check box if Lease/Sublease Never Commenced
KNLF235	CW	<input checked="" type="checkbox"/>	06/23/2025		<input type="checkbox"/>
KNLF237	CW	<input checked="" type="checkbox"/>	06/23/2025		<input type="checkbox"/>
KNLF251	CW	<input checked="" type="checkbox"/>	06/23/2025		<input type="checkbox"/>
KNLF256	CW	<input checked="" type="checkbox"/>	06/23/2025		<input type="checkbox"/>
KNLF367	CW	<input checked="" type="checkbox"/>	09/16/2026		<input type="checkbox"/>
KNLF391	CW	<input checked="" type="checkbox"/>	09/16/2026		<input type="checkbox"/>
KNLF467	CW	<input checked="" type="checkbox"/>	09/16/2026		<input type="checkbox"/>
KNLF882	CW	<input checked="" type="checkbox"/>	09/16/2026		<input type="checkbox"/>
KNLF928	CW	<input checked="" type="checkbox"/>	09/16/2026		<input type="checkbox"/>
KNLF948	CW	<input checked="" type="checkbox"/>	09/16/2026		<input type="checkbox"/>
KNLG485	CW	<input checked="" type="checkbox"/>	09/16/2026		<input type="checkbox"/>
KNLG502	CW	<input checked="" type="checkbox"/>	09/16/2026		<input type="checkbox"/>

1) Call Sign(s) or Lease/Sublease Identifier(s)	2) Radio Service Code	3) Commencement Date (MM/DD/YYYY) OR Check box for FCC Grant Date	4) Expiration Date (MM/DD/YYYY)	5) Revised Expiration Date (MM/DD/YYYY)	6) Cancellation Date (MM/DD/YYYY) OR Check box if Lease/Sublease Never Commenced
KNLG518	CW	<input checked="" type="checkbox"/>	09/16/2026		<input type="checkbox"/>

**Schedule for Defined Geographic Area To Be Leased
 (Geographically-Licensed Services)**

Call Sign

1) Call Sign: <u>KNLF235</u>

Geographic Area of Spectrum To Be Included in Lease

2) Defined Area to be Leased	3) Undefined Area to be Leased (Complete Schedule G)	4a) Population of Leased Area
	Schedule G # Attached:1	

5) Frequencies of Spectrum To Be Included in Lease (MHz)

Spectrum Leased	
Lower Frequency/Bandwidth	Upper Frequency/Bandwidth
001850.00000000	001860.00000000
001930.00000000	001940.00000000

Schedule for Defined Geographic Area To Be Leased
(Geographically-Licensed Services)

Call Sign

1) Call Sign: <u>KNLF237</u>

Geographic Area of Spectrum To Be Included in Lease

2) Defined Area to be Leased	3) Undefined Area to be Leased (Complete Schedule G)	4a) Population of Leased Area
	Schedule G # Attached:2	

5) Frequencies of Spectrum To Be Included in Lease (MHz)

Spectrum Leased	
Lower Frequency/Bandwidth	Upper Frequency/Bandwidth

Schedule for Defined Geographic Area To Be Leased
(Geographically-Licensed Services)

Call Sign

1) Call Sign: <u>KNLF251</u>

Geographic Area of Spectrum To Be Included in Lease

2) Defined Area to be Leased	3) Undefined Area to be Leased (Complete Schedule G)	4a) Population of Leased Area
	Schedule G # Attached:3	

5) Frequencies of Spectrum To Be Included in Lease (MHz)

Spectrum Leased	
Lower Frequency/Bandwidth	Upper Frequency/Bandwidth

**Schedule for Defined Geographic Area To Be Leased
(Geographically-Licensed Services)**

Call Sign

1) Call Sign: KNLF256

Geographic Area of Spectrum To Be Included in Lease

2) Defined Area to be Leased	3) Undefined Area to be Leased (Complete Schedule G)	4a) Population of Leased Area
	Schedule G # Attached:4	

5) Frequencies of Spectrum To Be Included in Lease (MHz)

Spectrum Leased	
Lower Frequency/Bandwidth	Upper Frequency/Bandwidth

**Schedule for Defined Geographic Area To Be Leased
 (Geographically-Licensed Services)**

Call Sign

1) Call Sign: <u>KNLF367</u>

Geographic Area of Spectrum To Be Included in Lease

2) Defined Area to be Leased	3) Undefined Area to be Leased (Complete Schedule G)	4a) Population of Leased Area
	Schedule G # Attached:5	

5) Frequencies of Spectrum To Be Included in Lease (MHz)

Spectrum Leased	
Lower Frequency/Bandwidth	Upper Frequency/Bandwidth

**Schedule for Defined Geographic Area To Be Leased
(Geographically-Licensed Services)**

Call Sign

1) Call Sign: <u>KNLF367</u>

Geographic Area of Spectrum To Be Included in Lease

2) Defined Area to be Leased	3) Undefined Area to be Leased (Complete Schedule G)	4a) Population of Leased Area
	Schedule G # Attached:6	

5) Frequencies of Spectrum To Be Included in Lease (MHz)

Spectrum Leased	
Lower Frequency/Bandwidth	Upper Frequency/Bandwidth

**Schedule for Defined Geographic Area To Be Leased
(Geographically-Licensed Services)**

Call Sign

1) Call Sign: KNLF391

Geographic Area of Spectrum To Be Included in Lease

2) Defined Area to be Leased	3) Undefined Area to be Leased (Complete Schedule G)	4a) Population of Leased Area
	Schedule G # Attached:7	

5) Frequencies of Spectrum To Be Included in Lease (MHz)

Spectrum Leased

Lower Frequency/Bandwidth	Upper Frequency/Bandwidth

**Schedule for Defined Geographic Area To Be Leased
 (Geographically-Licensed Services)**

Call Sign

1) Call Sign: <u>KNLF467</u>

Geographic Area of Spectrum To Be Included in Lease

2) Defined Area to be Leased	3) Undefined Area to be Leased (Complete Schedule G)	4a) Population of Leased Area
	Schedule G # Attached:8	

5) Frequencies of Spectrum To Be Included in Lease (MHz)

Spectrum Leased	
Lower Frequency/Bandwidth	Upper Frequency/Bandwidth

**Schedule for Defined Geographic Area To Be Leased
(Geographically-Licensed Services)**

Call Sign

1) Call Sign: <u>KNLF882</u>

Geographic Area of Spectrum To Be Included in Lease

2) Defined Area to be Leased	3) Undefined Area to be Leased (Complete Schedule G)	4a) Population of Leased Area
	Schedule G # Attached:9	

5) Frequencies of Spectrum To Be Included in Lease (MHz)

Spectrum Leased	
Lower Frequency/Bandwidth	Upper Frequency/Bandwidth

**Schedule for Defined Geographic Area To Be Leased
 (Geographically-Licensed Services)**

Call Sign

1) Call Sign: <u>KNLF928</u>

Geographic Area of Spectrum To Be Included in Lease

2) Defined Area to be Leased	3) Undefined Area to be Leased (Complete Schedule G)	4a) Population of Leased Area
	Schedule G # Attached:10	

5) Frequencies of Spectrum To Be Included in Lease (MHz)

Spectrum Leased	
Lower Frequency/Bandwidth	Upper Frequency/Bandwidth

**Schedule for Defined Geographic Area To Be Leased
(Geographically-Licensed Services)**

Call Sign

1) Call Sign: KNLF948

Geographic Area of Spectrum To Be Included in Lease

2) Defined Area to be Leased	3) Undefined Area to be Leased (Complete Schedule G)	4a) Population of Leased Area
	Schedule G # Attached:11	

5) Frequencies of Spectrum To Be Included in Lease (MHz)

Spectrum Leased

Lower Frequency/Bandwidth	Upper Frequency/Bandwidth

**Schedule for Defined Geographic Area To Be Leased
(Geographically-Licensed Services)**

Call Sign

1) Call Sign: KNLF948

Geographic Area of Spectrum To Be Included in Lease

2) Defined Area to be Leased	3) Undefined Area to be Leased (Complete Schedule G)	4a) Population of Leased Area
	Schedule G # Attached:12	

5) Frequencies of Spectrum To Be Included in Lease (MHz)

Spectrum Leased

Lower Frequency/Bandwidth	Upper Frequency/Bandwidth

**Schedule for Defined Geographic Area To Be Leased
 (Geographically-Licensed Services)**

Call Sign

1) Call Sign: <u>KNLG485</u>

Geographic Area of Spectrum To Be Included in Lease

2) Defined Area to be Leased	3) Undefined Area to be Leased (Complete Schedule G)	4a) Population of Leased Area
	Schedule G # Attached:13	

5) Frequencies of Spectrum To Be Included in Lease (MHz)

Spectrum Leased	
Lower Frequency/Bandwidth	Upper Frequency/Bandwidth

**Schedule for Defined Geographic Area To Be Leased
(Geographically-Licensed Services)**

Call Sign

1) Call Sign: KNLG502

Geographic Area of Spectrum To Be Included in Lease

2) Defined Area to be Leased	3) Undefined Area to be Leased (Complete Schedule G)	4a) Population of Leased Area
	Schedule G # Attached:14	

5) Frequencies of Spectrum To Be Included in Lease (MHz)

Spectrum Leased	
Lower Frequency/Bandwidth	Upper Frequency/Bandwidth

Schedule for Defined Geographic Area To Be Leased
(Geographically-Licensed Services)

Call Sign

1) Call Sign: <u>KNLG518</u>

Geographic Area of Spectrum To Be Included in Lease

2) Defined Area to be Leased	3) Undefined Area to be Leased (Complete Schedule G)	4a) Population of Leased Area
	Schedule G # Attached:15	

5) Frequencies of Spectrum To Be Included in Lease (MHz)

Spectrum Leased	
Lower Frequency/Bandwidth	Upper Frequency/Bandwidth

Number: 1

Schedule for Leases that Involve an Undefined Geographic Area

For each undefined geographic area, complete up to 300 Latitude/Longitude combinations for every 3 degrees azimuth, using NAD83 Datum.

	Latitude (DD-MM-SS.S-D)	Longitude (DDD-MM-SS.S-D)
1	38-26-13.5 N	082-42-26.7 W
2	38-26-12.8 N	082-42-08.2 W
3	38-26-05.8 N	082-42-06.6 W
4	38-26-00.5 N	082-42-13.5 W
5	38-26-00.7 N	082-42-25.2 W
6	38-26-13.5 N	082-42-26.7 W

Number: 2

Schedule for Leases that Involve an Undefined Geographic Area

For each undefined geographic area, complete up to 300 Latitude/Longitude combinations for every 3 degrees azimuth, using NAD83 Datum.

	Latitude (DD-MM-SS.S-D)	Longitude (DDD-MM-SS.S-D)
1	38-52-15.4 N	089-24-33.8 W
2	38-52-15.4 N	089-24-23.5 W
3	38-51-59.9 N	089-24-19.2 W
4	38-51-51.5 N	089-24-26.0 W
5	38-51-51.5 N	089-24-43.2 W
6	38-52-00.8 N	089-24-43.2 W
7	38-52-15.4 N	089-24-33.8 W

Number: 3

Schedule for Leases that Involve an Undefined Geographic Area

For each undefined geographic area, complete up to 300 Latitude/Longitude combinations for every 3 degrees azimuth, using NAD83 Datum.

Latitude (DD-MM-SS.S-D)

Longitude (DDD-MM-SS.S-D)

1	37-10-52.2 N	083-47-34.4 W
2	37-10-55.7 N	083-47-29.6 W
3	37-10-50.5 N	083-47-15.2 W
4	37-10-44.4 N	083-47-12.3 W
5	37-10-38.8 N	083-47-16.8 W
6	37-10-37.7 N	083-47-24.1 W
7	37-10-41.2 N	083-47-28.2 W
8	37-10-52.2 N	083-47-34.4 W

Number: 4

Schedule for Leases that Involve an Undefined Geographic Area

For each undefined geographic area, complete up to 300 Latitude/Longitude combinations for every 3 degrees azimuth, using NAD83 Datum.

Latitude (DD-MM-SS.S-D)

Longitude (DDD-MM-SS.S-D)

1	32-53-41.3 N	090-27-04.6 W
2	32-53-44.5 N	090-25-39.4 W
3	32-52-45.6 N	090-25-38.1 W
4	32-52-47.0 N	090-27-01.3 W
5	32-53-41.3 N	090-27-04.6 W

Number: 5

Schedule for Leases that Involve an Undefined Geographic Area

For each undefined geographic area, complete up to 300 Latitude/Longitude combinations for every 3 degrees azimuth, using NAD83 Datum.

Latitude (DD-MM-SS.S-D)

Longitude (DDD-MM-SS.S-D)

1	32-43-31.6 N	081-15-29.8 W
2	32-43-28.5 N	081-14-56.8 W
3	32-43-01.5 N	081-14-59.6 W
4	32-43-04.3 N	081-15-33.8 W
5	32-43-31.6 N	081-15-29.8 W

Number: 6

Schedule for Leases that Involve an Undefined Geographic Area

For each undefined geographic area, complete up to 300 Latitude/Longitude combinations for every 3 degrees azimuth, using NAD83 Datum.

	Latitude (DD-MM-SS.S-D)	Longitude (DDD-MM-SS.S-D)
1	31-33-55.8 N	081-54-19.2 W
2	31-33-56.7 N	081-54-11.4 W
3	31-33-52.0 N	081-53-55.9 W
4	31-33-45.5 N	081-53-55.0 W
5	31-33-43.7 N	081-54-18.2 W
6	31-33-55.8 N	081-54-19.2 W

Number: 7

Schedule for Leases that Involve an Undefined Geographic Area

For each undefined geographic area, complete up to 300 Latitude/Longitude combinations for every 3 degrees azimuth, using NAD83 Datum.

Latitude (DD-MM-SS.S-D)

Longitude (DDD-MM-SS.S-D)

1	31-28-20.6 N	092-27-03.8 W
2	31-28-20.4 N	092-25-59.5 W
3	31-27-39.4 N	092-26-05.1 W
4	31-27-41.9 N	092-27-06.3 W
5	31-28-20.6 N	092-27-03.8 W

Number: 8

Schedule for Leases that Involve an Undefined Geographic Area

For each undefined geographic area, complete up to 300 Latitude/Longitude combinations for every 3 degrees azimuth, using NAD83 Datum.

Latitude (DD-MM-SS.S-D)

Longitude (DDD-MM-SS.S-D)

1	34-59-04.6 N	090-48-28.4 W
2	34-59-03.1 N	090-47-26.3 W
3	34-58-23.7 N	090-47-26.6 W
4	34-58-25.8 N	090-48-30.6 W
5	34-59-04.6 N	090-48-28.4 W

Number: 9

Schedule for Leases that Involve an Undefined Geographic Area

For each undefined geographic area, complete up to 300 Latitude/Longitude combinations for every 3 degrees azimuth, using NAD83 Datum.

Latitude (DD-MM-SS.S-D)

Longitude (DDD-MM-SS.S-D)

1	34-40-11.1 N	079-43-15.3 W
2	34-40-30.9 N	079-43-11.2 W
3	34-40-28.8 N	079-42-56.7 W
4	34-40-08.9 N	079-43-01.1 W
5	34-40-11.1 N	079-43-15.3 W

Number: 10

Schedule for Leases that Involve an Undefined Geographic Area

For each undefined geographic area, complete up to 300 Latitude/Longitude combinations for every 3 degrees azimuth, using NAD83 Datum.

Latitude (DD-MM-SS.S-D)

Longitude (DDD-MM-SS.S-D)

1	31-28-20.6 N	092-27-03.8 W
2	31-28-20.4 N	092-25-59.5 W
3	31-27-39.4 N	092-26-05.1 W
4	31-27-41.9 N	092-27-06.3 W
5	31-28-20.6 N	092-27-03.8 W

Number: 11

Schedule for Leases that Involve an Undefined Geographic Area

For each undefined geographic area, complete up to 300 Latitude/Longitude combinations for every 3 degrees azimuth, using NAD83 Datum.

Latitude (DD-MM-SS.S-D)

Longitude (DDD-MM-SS.S-D)

1	32-43-31.6 N	081-15-29.8 W
2	32-43-28.5 N	081-14-56.8 W
3	32-43-01.5 N	081-14-59.6 W
4	32-43-04.3 N	081-15-33.8 W
5	32-43-31.6 N	081-15-29.8 W

Number: 12

Schedule for Leases that Involve an Undefined Geographic Area

For each undefined geographic area, complete up to 300 Latitude/Longitude combinations for every 3 degrees azimuth, using NAD83 Datum.

Latitude (DD-MM-SS.S-D)

Longitude (DDD-MM-SS.S-D)

1	31-33-55.8 N	081-54-19.2 W
2	31-33-56.7 N	081-54-11.4 W
3	31-33-52.0 N	081-53-55.9 W
4	31-33-45.5 N	081-53-55.0 W
5	31-33-43.7 N	081-54-18.2 W
6	31-33-55.8 N	081-54-19.2 W

Number: 13

Schedule for Leases that Involve an Undefined Geographic Area

For each undefined geographic area, complete up to 300 Latitude/Longitude combinations for every 3 degrees azimuth, using NAD83 Datum.

Latitude (DD-MM-SS.S-D)

Longitude (DDD-MM-SS.S-D)

1	25-37-06.5 N	080-24-48.7 W
2	25-37-14.5 N	080-24-41.2 W
3	25-37-07.9 N	080-24-28.2 W
4	25-36-59.4 N	080-24-27.9 W
5	25-36-58.9 N	080-24-39.8 W
6	25-37-06.5 N	080-24-48.7 W

Number: 14

Schedule for Leases that Involve an Undefined Geographic Area

For each undefined geographic area, complete up to 300 Latitude/Longitude combinations for every 3 degrees azimuth, using NAD83 Datum.

Latitude (DD-MM-SS.S-D)

Longitude (DDD-MM-SS.S-D)

1	41-26-18.6 N	073-28-18.5 W
2	41-26-19.8 N	073-27-51.5 W
3	41-26-02.2 N	073-27-50.9 W
4	41-26-00.4 N	073-28-06.5 W
5	41-26-18.6 N	073-28-18.5 W

Number: 15

Schedule for Leases that Involve an Undefined Geographic Area

For each undefined geographic area, complete up to 300 Latitude/Longitude combinations for every 3 degrees azimuth, using NAD83 Datum.

Latitude (DD-MM-SS.S-D)

Longitude (DDD-MM-SS.S-D)

1	45-05-13.0 N	123-23-26.1 W
2	45-05-12.7 N	123-22-40.1 W
3	45-04-55.2 N	123-22-38.7 W
4	45-04-55.6 N	123-23-28.0 W
5	45-05-13.0 N	123-23-26.1 W

Attachment(s):

Type	Description	Date Entered
O	Exhibit 3 - Site Information	01/04/2023
O	Exhibit 2 - Description of Licenses	01/04/2023
O	Exhibit 1 - Description of Transaction	01/04/2023

REFERENCE COPY

This is not an official FCC license. It is a record of public information contained in the FCC's licensing database on the date that this reference copy was generated. In cases where FCC rules require the presentation, posting, or display of an FCC license, this document may not be used in place of an official FCC license.



Federal Communications Commission
Wireless Telecommunications Bureau

RADIO STATION AUTHORIZATION

LICENSEE: NEW CINGULAR WIRELESS PCS, LLC

ATTN: FCC GROUP
NEW CINGULAR WIRELESS PCS, LLC
208 S. AKARD ST. 20F
DALLAS, TX 75202

Table with Call Sign (KNLH398), File Number, and Radio Service (CW - PCS Broadband).

FCC Registration Number (FRN): 0003291192

Table with columns: Grant Date, Effective Date, Expiration Date, Print Date, Market Number, Channel Block, Sub-Market Designator, Market Name, 1st Build-out Date, 2nd Build-out Date, 3rd Build-out Date, 4th Build-out Date.

Waivers/Conditions:

This authorization is subject to the condition that, in the event that systems using the same frequencies as granted herein are authorized in an adjacent foreign territory (Canada/United States), future coordination of any base station transmitters within 72 km (45 miles) of the United States/Canada border shall be required to eliminate any harmful interference to operations in the adjacent foreign territory and to ensure continuance of equal access to the frequencies by both countries.

Conditions:

Pursuant to §309(h) of the Communications Act of 1934, as amended, 47 U.S.C. §309(h), this license is subject to the following conditions: This license shall not vest in the licensee any right to operate the station nor any right in the use of the frequencies designated in the license beyond the term thereof nor in any other manner than authorized herein.

This license may not authorize operation throughout the entire geographic area or spectrum identified on the hardcopy version. To view the specific geographic area and spectrum authorized by this license, refer to the Spectrum and Market Area information under the Market Tab of the license record in the Universal Licensing System (ULS).

Licensee Name: NEW CINGULAR WIRELESS PCS, LLC

Call Sign: KNLH398

File Number:

Print Date:

700 MHz Relicensed Area Information:

Market	Market Name	Buildout Deadline	Buildout Notification	Status
---------------	--------------------	--------------------------	------------------------------	---------------

Reference Copy

Reference Copy Only. Do Not Mail to the FCC as an Application.

Submitted: 01/13/2023 at 18:08:22
File Number: 0010367813

FCC 601

Main Form

FCC Application for Radio Service Authorization: Wireless Telecommunications Bureau Public Safety and Homeland Security Bureau

Approved by OMB

3060 - 0798

See instructions for
public burden estimate

1) Radio Service Code: <p style="text-align: center;">CW</p>	1a) Existing Radio Service Code:
--	----------------------------------

General Information

2) (Select only one) (AU) NE - New RO - Renewal Only AU - Administrative Update NT - Required Notifications MD - Modification RM - Renewal/Modification WD - Withdrawal of Application EX - Requests for Extension of Time AM - Amendment CA - Cancellation of License RL - Registered Location/Link	
3a) If this application is for a Demonstration License or a S pecial Temporary Authorization (STA), enter the code and attach the required exhibit as described in the instructions. Otherwise enter ' N/A ' (Not Applicable).	(N) <u>M</u> <u>S</u> <u>N/A</u>
3b) If this application is for Special Temporary Authority due to an emergency situation, enter 'Y'; otherwise enter 'N'. Refer to Rule 1.915 for an explanation of situations considered to be an emergency.	() <u>Y</u> <u>N</u>
4) If this application is for an Amendment or Withdrawal, enter the file number of the pending application currently on file with the FCC.	File Number
5) If this application is for a Modification, Renewal Only, Renewal/Modification, Cancellation of License, , or Administrative Update, enter the call sign of the existing FCC license. If this is a request for Registered Location/Link, enter the FCC call sign assigned to the geographic license.	Call Sign KNLH398
6a) If this application is for a New, Amendment, Renewal Only, or Renewal/Modification, enter the requested authorization expiration date (this item is optional).	MM DD ____ / ____
6b) If this application is for a Renewal Only or Renewal/Modification and the license is a geographic area license, is the license used to provide service to customers (C), or is the license used for private business (internal) purposes or to meet the licensee's public interest/public safety communications needs (P)?	() <u>C</u> <u>P</u>
7) Is this application "major" as defined in § 1.929 of the Commission's Rules when read in conjunction with the applicable radio service rules found in Parts 22 and 90 of the Commission's Rules? (NOTE: This question only applies to certain site-specific applications. See the instructions for applicability and full text of § 1.929).	() <u>Y</u> <u>N</u>
8) Are attachments (other than associated schedules) being filed with this application?	() <u>Y</u> <u>N</u>

Fees, Waivers, and Exemptions

9) Is the Applicant exempt from FCC application fees?	(N) <u>Y</u> <u>N</u>
10) Is the Applicant exempt from FCC regulatory fees?	(N) <u>Y</u> <u>N</u>
11) Does this application include a request for a Waiver of the Commission's Rule(s)? If 'Yes', attach an exhibit providing rule number(s) and explaining circumstances.	(N) <u>Y</u> <u>N</u>
12) Are the frequencies or parameters requested in this filing covered by grandfathered privileges, previously approved by waiver, or functionally integrated with an existing station?	() <u>Y</u> <u>N</u>

Applicant Information

13) FCC Registration Number (FRN): 0003291192			
14) Applicant/Licensee Legal Entity Type: (Select One) <input type="checkbox"/> Individual <input type="checkbox"/> Unincorporated Association <input type="checkbox"/> Trust <input type="checkbox"/> Government Entity <input type="checkbox"/> Corporation <input checked="" type="checkbox"/> Limited Liability Company <input type="checkbox"/> General Partnership <input type="checkbox"/> Limited Partnership <input type="checkbox"/> Limited Liability Partnership <input type="checkbox"/> Consortium <input type="checkbox"/> Other: _____			
15) If the Licensee name is being updated, is the update a result from the sale (or transfer of control) of the license(s) to party and for which proper Commission approval has not been received or proper notification not provided?			<input type="checkbox"/> Yes <input checked="" type="checkbox"/> No
16) First Name (if individual):	MI:	Last Name:	Suffix:
17) Legal Entity Name (if other than individual): NEW CINGULAR WIRELESS PCS, LLC			
18) Attention To: FCC Group			
19) P.O. Box:	And/Or	20) Street Address: 208 S. Akard St. 20F	
21) City: Dallas	22) State: TX	23) Zip Code: 75202	
24) Telephone Number: (855)699-7073		25) Fax: (214)746-6410	
26) E-Mail Address: FCCMW@att.com			

27) Demographics (Optional)

Race: <input type="checkbox"/> American Indian or Alaska Native <input type="checkbox"/> Asian <input type="checkbox"/> Black or African-American <input type="checkbox"/> Native Hawaiian or Other Pacific Islander <input type="checkbox"/> White	Ethnicity: <input type="checkbox"/> Hispanic or Latino <input type="checkbox"/> Not Hispanic or Latino	Gender: <input type="checkbox"/> Male <input type="checkbox"/> Female
--	--	---

Real Party in Interest

28) Name of Real Party in Interest of Applicant (If different from Applicant):	29) FCC Registration Number (FRN) of Real Party in Interest:
--	--

Contact Information (If different from the Applicant) Check here if same as Applicant.

30) First Name: Cecil	MI: J	Last Name: Mathew	Suffix:
31) Company Name: AT&T Services, Inc.			
32) Attention To: FCC Group			
33) P.O. Box:	And /Or	34) Street Address: 208 S. Akard St. 20F	
35) City: Dallas	36) State: TX	37) Zip Code: 75202	
38) Telephone Number: (855)699-7073		39) Fax: (214)746-6410	
40) E-Mail Address: FCCMW@att.com			

Regulatory Status

41) This filing is for authorization to provide or use the following type(s) of radio service offering (enter all that apply):
() Common Carrier () Non-Common Carrier () Private, internal communications () Broadcast Services () Band Manager

Type of Radio Service

42) This filing is for authorization to provide the following type(s) of radio service (choose all that apply):
() Fixed () Mobile () Radiolocation () Satellite (sound) () Broadcast Services
43) Does the Applicant propose to provide service interconnected to the public telephone network? () Yes () No

Alien Ownership Questions (If any answer is 'Y', provide an attachment explaining the circumstances. In preparing the attachment, refer to the Main Form Instructions for the "Alien Ownership Questions".)

44) Is the Applicant a foreign government or the representative of any foreign government? () Yes () No
45) Is the Applicant an alien or the representative of an alien? () Yes () No
46) Is the Applicant a corporation organized under the laws of any foreign government? () Yes () No
47) Is the Applicant a corporation of which more than one-fifth of the capital stock is owned of record or voted by aliens or their representatives, or by a foreign government or representative thereof, or by any corporation organized under the laws of a foreign country? () Yes () No

48a) Is the Applicant directly or indirectly controlled by any other corporation of which more than one-fourth of the capital stock () Yes No is owned of record or voted by aliens or their representatives, or by a foreign government or representative thereof, or by any corporation organized under the laws of a foreign country?

48b) If the answer to 47 or 48a is 'Y' select one of the choices below.

The Applicant is exempt from the provisions of Section 310(b).

If checked, it is not necessary to file a petition for declaratory ruling if the Applicant includes in the attachment required by Item 47 or Item 48a a showing that the requested license(s) is exempt from the provisions of Section 310(b).

The Applicant has received a declaratory ruling(s) approving its foreign ownership, and the application involves only the acquisition of additional spectrum for the provision of a wireless service in a geographic coverage area for which the Applicant has been previously authorized.

If checked, include in the attachment required by Item 47 or Item 48a the citation(s) of the applicable declaratory ruling(s) by DA/FCC number, the FCC Record citation, if available, release date, and a statement that there has been no change in the foreign ownership of the Applicant since the issuance of its ruling.

The Applicant: (i) has received a declaratory ruling(s) approving its foreign ownership, but is not able to make the certification specified immediately above; or (ii) is an "affiliate" of a Licensee or Lessee/Sublessee that received a declaratory ruling(s) under 47 CFR § 1.5000(a) and is relying on the affiliate's ruling for purposes of filing this application as permitted under the affiliate's ruling and 47 CFR § 1.5004(b)

If checked, and if the Applicant received its declaratory ruling(s) on or after August 9, 2013, include in the attachment required by Item 47 or Item 48a the citation(s) of the Applicant's declaratory ruling(s) by DA/FCC number, the FCC Record citation, if available, release date, and a statement that the Applicant is in compliance with the terms and conditions of its ruling and with the Commission's Rules.

If checked, and if the Applicant received its declaratory ruling(s) prior to August 9, 2013, include in the attachment required by Item 48a a copy of a petition for declaratory ruling filed contemporaneously with the Commission to extend the Applicant's existing ruling(s) to cover the same radio service(s) and geographic coverage area(s) involved in the application. Alternatively, the Applicant may request a new declaratory ruling pursuant to Section 1.5000(a) of the Commission's Rules, 47 CFR § 1.5000 (a). Petitions for declaratory ruling may be filed electronically on the Internet through the International Bureau Filing System (IBFS) (with a copy attached hereto).

If checked, and if the Applicant is relying on an affiliate's ruling for purposes of filing this application, include in the attachment required by Item 47 or Item 48a the citation(s) of the applicable declaratory ruling(s) by DA/FCC number, the FCC Record citation, if available, release date, and a statement that the Applicant is in compliance with the terms and conditions of the named affiliate's ruling and with the Commission's Rules. The Applicant must also include a certification of compliance signed by the named affiliate or other qualified entity as specified in 47 CFR § 1.5004(b). See Main Form Instructions for Items 47 or 48a, as applicable.

The Applicant has not received a declaratory ruling approving its foreign ownership and is requesting a declaratory ruling under 47 CFR § 1.5004(b) in a petition filed contemporaneously with the Commission.

If checked, include in the attachment required by Item 47 or 48a a copy of the petition for declaratory ruling filed contemporaneously with the Commission pursuant to 47 CFR § 1.5004(b). Petitions for declaratory ruling may be filed electronically on the Internet through the International Bureau Filing System (IBFS) (with a copy attached hereto).

Basic Qualification Questions

49) Has the Applicant or any party to this application had any FCC station authorization, license or construction permit revoked or had any application for an initial, modification or renewal of FCC station authorization, license, or construction permit denied by the Commission?	(<input type="checkbox"/>) <u>Yes</u> <u>No</u>
50) Has the Applicant or any party to this application, or any party directly or indirectly controlling the Applicant, ever been convicted of a felony by any state or federal court?	(<input type="checkbox"/>) <u>Yes</u> <u>No</u>
51) Has any court finally adjudged the Applicant or any party directly or indirectly controlling the Applicant guilty of unlawfully monopolizing or attempting unlawfully to monopolize radio communication, directly or indirectly, through control of manufacture or sale of radio apparatus, exclusive traffic arrangement, or any other means or unfair methods of competition?	(<input type="checkbox"/>) <u>Yes</u> <u>No</u>

Note: If the answer to any of 49-51 is 'Y', attach an exhibit explaining the circumstances.

Aeronautical Advisory Station (Unicom) Certification

52) (<input type="checkbox"/>) I certify that the station will be located on property of the airport to be served, and, in cases where the airport does not have a control tower, RCO, or FAA flight service station, that I have notified the owner of the airport and all aviation service organizations located at the airport within ten days prior to application.

Broadband Radio Service and Educational Broadband Service Cable Cross-Ownership

53a) Will the requested facilities be used to provide multichannel video programming service?	(<input type="checkbox"/>) <u>Yes</u> <u>No</u>
53b) If the answer to question 53a is 'Y', does the Applicant operate, control or have an attributable interest (as defined in 47 CFR § 27.1202) in a cable television system whose franchise area is located within the geographic service area of the requested facilities?	(<input type="checkbox"/>) <u>Yes</u> <u>No</u>

Note: If the answer to question 53b is 'Y', attach an exhibit explaining how the Applicant complies with 47 CFR § 27.1202 or justifying a waiver of that rule. If a waiver of the Commission Rule(s) is being requested, Item 11a must be answered 'Y'.

Broadband Radio Service and Educational Broadband Service (Part 27)

54) (For EBS only) Does the Applicant comply with the programming requirements contained in 47 CFR § 27.1203?	(<input type="checkbox"/>) <u>Yes</u> <u>No</u>
---	---

Note: If the answer to item 54 is 'N', attach an exhibit explaining how the Applicant complies with 47 CFR § 27.1203 of the Commission's Rules or justifying a waiver of that rule. If a waiver of the Commission Rule(s) is being requested, Item 11a must be answered 'Y'.

55) (For BRS and EBS) Does the Applicant comply with 47 CFR §§ 27.50, 27.55, and 27.1221?	(<input type="checkbox"/>) <u>Yes</u> <u>No</u>
---	---

Note: If the answer to item 55 is 'N', attach an exhibit justifying a waiver of that rule(s). If a waiver of the Commission Rule(s) is being requested, Item 11a must be answered 'Y'.

For Applicants Who Participated in an Auction

56) Is the Applicant a qualifying rural wireless partnership or a member of a qualifying rural wireless partnership?	(<input type="checkbox"/>) <u>Yes</u> <u>No</u>
--	---

Note: If the answer to item 56 is 'Y', attach an exhibit listing all members of the qualifying rural wireless partnership, including their FRN numbers.

For Renewal Applicants

57) Operation/Performance Requirement Certification	
[For a site-based license]: Applicant certifies that it is continuing to operate consistent with its most recently filed construction notification (or most recent authorization, if no construction notification was required).	(<input type="checkbox"/>) <u>Yes</u> <u>No</u>
[For a geographic license, commercial service - licensee in its initial license term with an interim performance requirement]: Applicant certifies that it has met its interim performance requirement, that over the portion of the license term following the interim performance requirement, it continues to use its facilities to provide at least the level of service required by its interim performance requirement, it has met its final performance requirement, and it continues to use its facilities to provide at least the level of service required by its final performance requirement through the end of the license term.	(<input type="checkbox"/>) <u>Yes</u> <u>No</u>
[For a geographic license, commercial service - licensee in its initial license term with no interim performance requirement]: Applicant certifies that it has met its final performance requirement and it continues to use its facilities to provide at least the level of service required by its final performance requirement through the end of the license term. [Note: licensee must provide a showing demonstrating that the final performance requirement has been met, either separately in a timely application for notification of completion of construction, or as part of its renewal application, depending on the radio service.]	(<input type="checkbox"/>) <u>Yes</u> <u>No</u>
[For a geographic license, commercial service - licensee in any subsequent term]: Applicant certifies that it continues to use its facilities to provide at least the level of service required by its final performance requirement through the end of any subsequent license terms.	(<input type="checkbox"/>) <u>Yes</u> <u>No</u>
[For a geographic license, private systems - licensee in its initial license term with an interim performance requirement]: Applicant certifies that it has met its interim performance requirement, that over the portion of the license term following the interim performance requirement, it continues to use its facilities to further its private business or public interest/public safety communications needs at or above the level required to meet its interim performance requirement, it has met its final performance requirement, and it continues to use its facilities to provide at least the level of operation required by its final performance requirement through the end of the license term.	(<input type="checkbox"/>) <u>Yes</u> <u>No</u>
[For a geographic license, private systems - licensee in its initial license term with no interim performance requirement]: Applicant certifies that it has met its final performance requirement, it continues to use its facilities to further its private business or public interest/public safety communications needs, and it continues to use its facilities to provide at least the level of operation required by its final performance requirement through the end of the license term. [Note: licensee must provide a showing demonstrating that the final performance requirement has been met, either separately in a timely application for notification of completion of construction, or as part of its renewal application, depending on the radio service.]	(<input type="checkbox"/>) <u>Yes</u> <u>No</u>

[For a geographic license, private systems - licensee in any subsequent term]: Applicant certifies that it continues to use its facilities to further its private business or public interest/public safety communications needs at or above the level required to meet its final performance requirement through the end of any subsequent license terms.	(<input type="checkbox"/>) <u>Yes</u> <u>No</u>
[For a partitioned or disaggregated license without a performance requirement, for the first renewal application filed after effective date of the rules]: Applicant certifies that the partitioned and/or disaggregated license that is the subject of this renewal application has no separate performance requirement and that this is the first renewal of this license filed subsequent to the effective date of the rules.	(<input type="checkbox"/>) <u>Yes</u> <u>No</u>
[For a partitioned or disaggregated license without a performance requirement, for any subsequent renewal filings]: Applicant certifies that it continues to use its facilities to provide service or to further the applicant's private business or public interest/public safety needs.	(<input type="checkbox"/>) <u>Yes</u> <u>No</u>

Discontinuance of Service Certification

58) Applicant certifies that no permanent discontinuance of service or operation, as applicable, occurred during its current license term. Note: If the response to either item 57 or item 58 is 'N', attach an exhibit that demonstrates that over the course of the license term, the Applicant provided and continues to provide service to the public, or operated and continues to operate the license to meet the Applicant's private business or public interest/public safety communications needs. This exhibit must include a detailed description of the Applicant's provision of service or, when allowed under the relevant service rules or pursuant to waiver, use of the spectrum for private business or public interest/public safety communications needs, during the entire license period and address, as applicable: 1) the level and quality of service provided by the applicant (e.g., the population served, the area served, the number of subscribers, the services offered); (2) the date service commenced, whether service was ever interrupted, and the duration of any interruption or outage; (3) the extent to which service is provided to rural areas; (4) the extent to which service is provided to qualifying tribal land as defined in 47 CFR § 1.2110(e)(3)(i); and (5) any other factors associated with the level of service to the public. The licensee may note in its exhibit: 1) any grant(s) of waiver or extension of a performance deadline or license renewal subject to meeting a performance requirement; or 2) if the final performance deadline and/or expiration date for the license accelerated because the licensee did not meet an interim performance requirement.	(<input type="checkbox"/>) <u>Yes</u> <u>No</u>
--	---

Regulatory Compliance Certification [same for all]

59) Applicant certifies that it has substantially complied with all applicable FCC rules, policies, and the Communications Act of 1934, as amended. Note: If the response to item 59 is 'N', attach an exhibit explaining the circumstances and demonstrating why Applicant's license should be renewed.	(<input type="checkbox"/>) <u>Yes</u> <u>No</u>
--	---

General Certification Statements

1) The Applicant waives any claim to the use of any particular frequency or of the electromagnetic spectrum as against the regulatory power of the United States because of the previous use of the same, whether by license or otherwise, and requests an authorization in accordance with this application.
2) The Applicant certifies that grant of this application would not cause the Applicant to be in violation of any pertinent cross-ownership or attribution rules.* *If the Applicant has sought a waiver of any such rule in connection with this application, it may make this certification subject to the outcome of the waiver request.
3) The Applicant certifies that all statements made in this application and in the exhibits, attachments, or documents incorporated by reference are material, are part of this application, and are true, complete, correct, and made in good faith.
4) The Applicant certifies that neither the Applicant nor any other party to the application is subject to a denial of Federal benefits pursuant to § 5301 of the Anti-Drug Abuse Act of 1988, 21 U.S.C. § 862, because of a conviction for possession or distribution of a controlled substance. This certification does not apply to applications filed in services exempted under § 1.2002(c) of the rules, 47 CFR § 1.2002(c). See 47 CFR § 1.2002(b) for the definition of "party to the application" as used in this certification.
5) The Applicant certifies that it either (1) has current required ownership data on file with the Commission, (2) is filing updated ownership data simultaneously with this application, or (3) is not required to file ownership data under the Commission's Rules.
6) The Applicant certifies that the facilities, operations, and transmitters for which this authorization is hereby requested are either: (1) categorically excluded from routine environmental evaluation for RF exposure as set forth in 47 CFR § 1.1307(b); or, (2) have been found not to cause human exposure to levels of radiofrequency radiation in excess of the limits specified in 47 CFR §§ 1.1310 and 2.1093; or, (3) are the subject of one or more Environmental Assessments filed with the Commission.
7) The Applicant certifies that it has reviewed the appropriate Commission Rules defining eligibility to hold the requested license(s) and is eligible to hold the requested license(s).
8) The Applicant certifies that it is not in default on any payment for Commission licenses and that it is not delinquent on any non-tax debt owed to any federal agency.
9) The Applicant certifies that the Applicant and all of the related individuals and entities required to be disclosed on this application and FCC Form 602 (FCC Ownership Disclosure Information for the Wireless Telecommunications Services) are not person(s) who have been, for reasons of national security, barred by any agency of the Federal Government from bidding on a contract, participating in an auction, or receiving a grant. This certification applies only to applications for licenses for spectrum that is required by Sections 6103, 6401-6403 of the Middle Class Tax Relief and Job Creation Act of 2012, codified at 47 U.S.C. §§ 309, 1413, 1451-1452, to be assigned by a system of competitive bidding under 47 U.S.C. § 309(j).

Signature

60) Typed or Printed Name of Party Authorized to Sign

First Name: Cecil	MI: J	Last Name: Mathew	Suffix:
61) Title: Assistant Secretary - Compliance			
Signature: Cecil J Mathew			62) Date: 01/13/2023
FAILURE TO SIGN THIS APPLICATION MAY RESULT IN DISMISSAL OF THE APPLICATION AND FORFEITURE OF ANY FEES PAID.			
Upon grant of this license application, the Licensee may be subject to certain construction or coverage requirements. Failure to meet the construction or coverage requirements will result in termination of the license. Consult appropriate FCC regulations to determine the construction or coverage requirements that apply to the type of license requested in this application.			
WILLFUL FALSE STATEMENTS MADE ON THIS FORM OR ANY ATTACHMENTS ARE PUNISHABLE BY FINE AND/OR IMPRISONMENT (U.S. Code, Title 18, § 1001) AND/OR REVOCATION OF ANY STATION LICENSE OR CONSTRUCTION PERMIT (U.S. Code, Title 47, § 312(a)(1)), AND/OR FORFEITURE (U.S. Code, Title 47, § 503).			

Reference Copy Only. Do Not Mail to the FCC as an Application.

Submitted: 01/13/2023 at 08:55:27
 File Number: 0010359082

FCC 601
Main Form

FCC Application for Radio Service Authorization: Wireless Telecommunications Bureau Public Safety and Homeland Security Bureau

Approved by OMB
 3060 - 0798
 See instructions for
 public burden estimate

1) Radio Service Code: <p style="text-align: center;">CW</p>	1a) Existing Radio Service Code:
--	----------------------------------

General Information

2) (Select only one) (AU) NE - New RO - Renewal Only AU - Administrative Update NT - Required Notifications MD - Modification RM - Renewal/Modification WD - Withdrawal of Application EX - Requests for Extension of Time AM - Amendment CA - Cancellation of License RL - Registered Location/Link	
3a) If this application is for a Demonstration License or a S pecial Temporary Authorization (STA), enter the code and attach the required exhibit as described in the instructions. Otherwise enter ' N/A ' (Not Applicable).	(N) <u>M</u> <u>S</u> <u>N/A</u>
3b) If this application is for Special Temporary Authority due to an emergency situation, enter 'Y'; otherwise enter 'N'. Refer to Rule 1.915 for an explanation of situations considered to be an emergency.	() <u>Y</u> <u>N</u>
4) If this application is for an Amendment or Withdrawal, enter the file number of the pending application currently on file with the FCC.	File Number
5) If this application is for a Modification, Renewal Only, Renewal/Modification, Cancellation of License, , or Administrative Update, enter the call sign of the existing FCC license. If this is a request for Registered Location/Link, enter the FCC call sign assigned to the geographic license.	Call Sign KNLH398
6a) If this application is for a New, Amendment, Renewal Only, or Renewal/Modification, enter the requested authorization expiration date (this item is optional).	MM DD _____ / _____
6b) If this application is for a Renewal Only or Renewal/Modification and the license is a geographic area license, is the license used to provide service to customers (C), or is the license used for private business (internal) purposes or to meet the licensee's public interest/public safety communications needs (P)?	() <u>C</u> <u>P</u>
7) Is this application "major" as defined in § 1.929 of the Commission's Rules when read in conjunction with the applicable radio service rules found in Parts 22 and 90 of the Commission's Rules? (NOTE: This question only applies to certain site-specific applications. See the instructions for applicability and full text of § 1.929).	() <u>Y</u> <u>N</u>
8) Are attachments (other than associated schedules) being filed with this application?	() <u>Y</u> <u>N</u>

Fees, Waivers, and Exemptions

9) Is the Applicant exempt from FCC application fees?	(N) <u>Y</u> <u>N</u>
10) Is the Applicant exempt from FCC regulatory fees?	(N) <u>Y</u> <u>N</u>
11) Does this application include a request for a Waiver of the Commission's Rule(s)? If 'Yes', attach an exhibit providing rule number(s) and explaining circumstances.	(N) <u>Y</u> <u>N</u>
12) Are the frequencies or parameters requested in this filing covered by grandfathered privileges, previously approved by waiver, or functionally integrated with an existing station?	() <u>Y</u> <u>N</u>

Applicant Information

13) FCC Registration Number (FRN): 0003291192			
14) Applicant/Licensee Legal Entity Type: (Select One) <input type="checkbox"/> Individual <input type="checkbox"/> Unincorporated Association <input type="checkbox"/> Trust <input type="checkbox"/> Government Entity <input type="checkbox"/> Corporation <input checked="" type="checkbox"/> Limited Liability Company <input type="checkbox"/> General Partnership <input type="checkbox"/> Limited Partnership <input type="checkbox"/> Limited Liability Partnership <input type="checkbox"/> Consortium <input type="checkbox"/> Other: _____			
15) If the Licensee name is being updated, is the update a result from the sale (or transfer of control) of the license(s) to party and for which proper Commission approval has not been received or proper notification not provided?			<input type="checkbox"/> Yes <input checked="" type="checkbox"/> No
16) First Name (if individual):	MI:	Last Name:	Suffix:
17) Legal Entity Name (if other than individual): NEW CINGULAR WIRELESS PCS, LLC			
18) Attention To: Cecil J Mathew			
19) P.O. Box:	And/Or	20) Street Address: 208 S. Akard St. 20F	
21) City: Dallas	22) State: TX	23) Zip Code: 75202	
24) Telephone Number: (855)699-7073		25) Fax: (214)746-6410	
26) E-Mail Address: FCCMW@att.com			

27) Demographics (Optional)

Race: <input type="checkbox"/> American Indian or Alaska Native <input type="checkbox"/> Asian <input type="checkbox"/> Black or African-American <input type="checkbox"/> Native Hawaiian or Other Pacific Islander <input type="checkbox"/> White	Ethnicity: <input type="checkbox"/> Hispanic or Latino <input type="checkbox"/> Not Hispanic or Latino	Gender: <input type="checkbox"/> Male <input type="checkbox"/> Female
--	--	---

Real Party in Interest

28) Name of Real Party in Interest of Applicant (If different from Applicant):	29) FCC Registration Number (FRN) of Real Party in Interest:
--	--

Contact Information (If different from the Applicant) Check here if same as Applicant.

30) First Name: Cecil	MI: J	Last Name: Mathew	Suffix:
31) Company Name: AT&T Services, LLC			
32) Attention To: FCC Group			
33) P.O. Box:	And /Or	34) Street Address: 208 S. Akard St. 20F	
35) City: Dallas	36) State: TX	37) Zip Code: 75202	
38) Telephone Number: (855)699-7073		39) Fax: (214)746-6410	
40) E-Mail Address: FCCMW@att.com			

Regulatory Status

41) This filing is for authorization to provide or use the following type(s) of radio service offering (enter all that apply):
() Common Carrier () Non-Common Carrier () Private, internal communications () Broadcast Services () Band Manager

Type of Radio Service

42) This filing is for authorization to provide the following type(s) of radio service (choose all that apply):
() Fixed () Mobile () Radiolocation () Satellite (sound) () Broadcast Services
43) Does the Applicant propose to provide service interconnected to the public telephone network? () Yes () No

Alien Ownership Questions (If any answer is 'Y', provide an attachment explaining the circumstances. In preparing the attachment, refer to the Main Form Instructions for the "Alien Ownership Questions".)

44) Is the Applicant a foreign government or the representative of any foreign government? () Yes () No
45) Is the Applicant an alien or the representative of an alien? () Yes () No
46) Is the Applicant a corporation organized under the laws of any foreign government? () Yes () No
47) Is the Applicant a corporation of which more than one-fifth of the capital stock is owned of record or voted by aliens or their representatives, or by a foreign government or representative thereof, or by any corporation organized under the laws of a foreign country? () Yes () No

48a) Is the Applicant directly or indirectly controlled by any other corporation of which more than one-fourth of the capital stock () Yes No is owned of record or voted by aliens or their representatives, or by a foreign government or representative thereof, or by any corporation organized under the laws of a foreign country?

48b) If the answer to 47 or 48a is 'Y' select one of the choices below.

The Applicant is exempt from the provisions of Section 310(b).

If checked, it is not necessary to file a petition for declaratory ruling if the Applicant includes in the attachment required by Item 47 or Item 48a a showing that the requested license(s) is exempt from the provisions of Section 310(b).

The Applicant has received a declaratory ruling(s) approving its foreign ownership, and the application involves only the acquisition of additional spectrum for the provision of a wireless service in a geographic coverage area for which the Applicant has been previously authorized.

If checked, include in the attachment required by Item 47 or Item 48a the citation(s) of the applicable declaratory ruling(s) by DA/FCC number, the FCC Record citation, if available, release date, and a statement that there has been no change in the foreign ownership of the Applicant since the issuance of its ruling.

The Applicant: (i) has received a declaratory ruling(s) approving its foreign ownership, but is not able to make the certification specified immediately above; or (ii) is an "affiliate" of a Licensee or Lessee/Sublessee that received a declaratory ruling(s) under 47 CFR § 1.5000(a) and is relying on the affiliate's ruling for purposes of filing this application as permitted under the affiliate's ruling and 47 CFR § 1.5004(b)

If checked, and if the Applicant received its declaratory ruling(s) on or after August 9, 2013, include in the attachment required by Item 47 or Item 48a the citation(s) of the Applicant's declaratory ruling(s) by DA/FCC number, the FCC Record citation, if available, release date, and a statement that the Applicant is in compliance with the terms and conditions of its ruling and with the Commission's Rules.

If checked, and if the Applicant received its declaratory ruling(s) prior to August 9, 2013, include in the attachment required by Item 48a a copy of a petition for declaratory ruling filed contemporaneously with the Commission to extend the Applicant's existing ruling(s) to cover the same radio service(s) and geographic coverage area(s) involved in the application. Alternatively, the Applicant may request a new declaratory ruling pursuant to Section 1.5000(a) of the Commission's Rules, 47 CFR § 1.5000 (a). Petitions for declaratory ruling may be filed electronically on the Internet through the International Bureau Filing System (IBFS) (with a copy attached hereto).

If checked, and if the Applicant is relying on an affiliate's ruling for purposes of filing this application, include in the attachment required by Item 47 or Item 48a the citation(s) of the applicable declaratory ruling(s) by DA/FCC number, the FCC Record citation, if available, release date, and a statement that the Applicant is in compliance with the terms and conditions of the named affiliate's ruling and with the Commission's Rules. The Applicant must also include a certification of compliance signed by the named affiliate or other qualified entity as specified in 47 CFR § 1.5004(b). See Main Form Instructions for Items 47 or 48a, as applicable.

The Applicant has not received a declaratory ruling approving its foreign ownership and is requesting a declaratory ruling under 47 CFR § 1.5004(b) in a petition filed contemporaneously with the Commission.

If checked, include in the attachment required by Item 47 or 48a a copy of the petition for declaratory ruling filed contemporaneously with the Commission pursuant to 47 CFR § 1.5004(b). Petitions for declaratory ruling may be filed electronically on the Internet through the International Bureau Filing System (IBFS) (with a copy attached hereto).

Basic Qualification Questions

49) Has the Applicant or any party to this application had any FCC station authorization, license or construction permit revoked or had any application for an initial, modification or renewal of FCC station authorization, license, or construction permit denied by the Commission?	(<input type="checkbox"/>) <u>Yes</u> <u>No</u>
50) Has the Applicant or any party to this application, or any party directly or indirectly controlling the Applicant, ever been convicted of a felony by any state or federal court?	(<input type="checkbox"/>) <u>Yes</u> <u>No</u>
51) Has any court finally adjudged the Applicant or any party directly or indirectly controlling the Applicant guilty of unlawfully monopolizing or attempting unlawfully to monopolize radio communication, directly or indirectly, through control of manufacture or sale of radio apparatus, exclusive traffic arrangement, or any other means or unfair methods of competition?	(<input type="checkbox"/>) <u>Yes</u> <u>No</u>

Note: If the answer to any of 49-51 is 'Y', attach an exhibit explaining the circumstances.

Aeronautical Advisory Station (Unicom) Certification

52) (<input type="checkbox"/>) I certify that the station will be located on property of the airport to be served, and, in cases where the airport does not have a control tower, RCO, or FAA flight service station, that I have notified the owner of the airport and all aviation service organizations located at the airport within ten days prior to application.

Broadband Radio Service and Educational Broadband Service Cable Cross-Ownership

53a) Will the requested facilities be used to provide multichannel video programming service?	(<input type="checkbox"/>) <u>Yes</u> <u>No</u>
53b) If the answer to question 53a is 'Y', does the Applicant operate, control or have an attributable interest (as defined in 47 CFR § 27.1202) in a cable television system whose franchise area is located within the geographic service area of the requested facilities?	(<input type="checkbox"/>) <u>Yes</u> <u>No</u>

Note: If the answer to question 53b is 'Y', attach an exhibit explaining how the Applicant complies with 47 CFR § 27.1202 or justifying a waiver of that rule. If a waiver of the Commission Rule(s) is being requested, Item 11a must be answered 'Y'.

Broadband Radio Service and Educational Broadband Service (Part 27)

54) (For EBS only) Does the Applicant comply with the programming requirements contained in 47 CFR § 27.1203?	(<input type="checkbox"/>) <u>Yes</u> <u>No</u>
---	---

Note: If the answer to item 54 is 'N', attach an exhibit explaining how the Applicant complies with 47 CFR § 27.1203 of the Commission's Rules or justifying a waiver of that rule. If a waiver of the Commission Rule(s) is being requested, Item 11a must be answered 'Y'.

55) (For BRS and EBS) Does the Applicant comply with 47 CFR §§ 27.50, 27.55, and 27.1221?	(<input type="checkbox"/>) <u>Yes</u> <u>No</u>
---	---

Note: If the answer to item 55 is 'N', attach an exhibit justifying a waiver of that rule(s). If a waiver of the Commission Rule(s) is being requested, Item 11a must be answered 'Y'.

For Applicants Who Participated in an Auction

56) Is the Applicant a qualifying rural wireless partnership or a member of a qualifying rural wireless partnership?	(<input type="checkbox"/>) <u>Yes</u> <u>No</u>
--	---

Note: If the answer to item 56 is 'Y', attach an exhibit listing all members of the qualifying rural wireless partnership, including their FRN numbers.

For Renewal Applicants**57) Operation/Performance Requirement Certification**

[For a site-based license]: Applicant certifies that it is continuing to operate consistent with its most recently filed construction notification (or most recent authorization, if no construction notification was required).	(<input type="checkbox"/>) <u>Yes</u> <u>No</u>
[For a geographic license, commercial service - licensee in its initial license term with an interim performance requirement]: Applicant certifies that it has met its interim performance requirement, that over the portion of the license term following the interim performance requirement, it continues to use its facilities to provide at least the level of service required by its interim performance requirement, it has met its final performance requirement, and it continues to use its facilities to provide at least the level of service required by its final performance requirement through the end of the license term.	(<input type="checkbox"/>) <u>Yes</u> <u>No</u>
[For a geographic license, commercial service - licensee in its initial license term with no interim performance requirement]: Applicant certifies that it has met its final performance requirement and it continues to use its facilities to provide at least the level of service required by its final performance requirement through the end of the license term. [Note: licensee must provide a showing demonstrating that the final performance requirement has been met, either separately in a timely application for notification of completion of construction, or as part of its renewal application, depending on the radio service.]	(<input type="checkbox"/>) <u>Yes</u> <u>No</u>
[For a geographic license, commercial service - licensee in any subsequent term]: Applicant certifies that it continues to use its facilities to provide at least the level of service required by its final performance requirement through the end of any subsequent license terms.	(<input type="checkbox"/>) <u>Yes</u> <u>No</u>
[For a geographic license, private systems - licensee in its initial license term with an interim performance requirement]: Applicant certifies that it has met its interim performance requirement, that over the portion of the license term following the interim performance requirement, it continues to use its facilities to further its private business or public interest/public safety communications needs at or above the level required to meet its interim performance requirement, it has met its final performance requirement, and it continues to use its facilities to provide at least the level of operation required by its final performance requirement through the end of the license term.	(<input type="checkbox"/>) <u>Yes</u> <u>No</u>
[For a geographic license, private systems - licensee in its initial license term with no interim performance requirement]: Applicant certifies that it has met its final performance requirement, it continues to use its facilities to further its private business or public interest/public safety communications needs, and it continues to use its facilities to provide at least the level of operation required by its final performance requirement through the end of the license term. [Note: licensee must provide a showing demonstrating that the final performance requirement has been met, either separately in a timely application for notification of completion of construction, or as part of its renewal application, depending on the radio service.]	(<input type="checkbox"/>) <u>Yes</u> <u>No</u>

[For a geographic license, private systems - licensee in any subsequent term]: Applicant certifies that it continues to use its facilities to further its private business or public interest/public safety communications needs at or above the level required to meet its final performance requirement through the end of any subsequent license terms.	() <u>Yes</u> <u>No</u>
[For a partitioned or disaggregated license without a performance requirement, for the first renewal application filed after effective date of the rules]: Applicant certifies that the partitioned and/or disaggregated license that is the subject of this renewal application has no separate performance requirement and that this is the first renewal of this license filed subsequent to the effective date of the rules.	() <u>Yes</u> <u>No</u>
[For a partitioned or disaggregated license without a performance requirement, for any subsequent renewal filings]: Applicant certifies that it continues to use its facilities to provide service or to further the applicant's private business or public interest/public safety needs.	() <u>Yes</u> <u>No</u>

Discontinuance of Service Certification

58) Applicant certifies that no permanent discontinuance of service or operation, as applicable, occurred during its current license term. Note: If the response to either item 57 or item 58 is 'N', attach an exhibit that demonstrates that over the course of the license term, the Applicant provided and continues to provide service to the public, or operated and continues to operate the license to meet the Applicant's private business or public interest/public safety communications needs. This exhibit must include a detailed description of the Applicant's provision of service or, when allowed under the relevant service rules or pursuant to waiver, use of the spectrum for private business or public interest/public safety communications needs, during the entire license period and address, as applicable: 1) the level and quality of service provided by the applicant (e.g., the population served, the area served, the number of subscribers, the services offered); (2) the date service commenced, whether service was ever interrupted, and the duration of any interruption or outage; (3) the extent to which service is provided to rural areas; (4) the extent to which service is provided to qualifying tribal land as defined in 47 CFR § 1.2110(e)(3)(i); and (5) any other factors associated with the level of service to the public. The licensee may note in its exhibit: 1) any grant(s) of waiver or extension of a performance deadline or license renewal subject to meeting a performance requirement; or 2) if the final performance deadline and/or expiration date for the license accelerated because the licensee did not meet an interim performance requirement.	() <u>Yes</u> <u>No</u>
--	--------------------------

Regulatory Compliance Certification [same for all]

59) Applicant certifies that it has substantially complied with all applicable FCC rules, policies, and the Communications Act of 1934, as amended. Note: If the response to item 59 is 'N', attach an exhibit explaining the circumstances and demonstrating why Applicant's license should be renewed.	() <u>Yes</u> <u>No</u>
--	--------------------------

General Certification Statements

1) The Applicant waives any claim to the use of any particular frequency or of the electromagnetic spectrum as against the regulatory power of the United States because of the previous use of the same, whether by license or otherwise, and requests an authorization in accordance with this application.
2) The Applicant certifies that grant of this application would not cause the Applicant to be in violation of any pertinent cross-ownership or attribution rules.* *If the Applicant has sought a waiver of any such rule in connection with this application, it may make this certification subject to the outcome of the waiver request.
3) The Applicant certifies that all statements made in this application and in the exhibits, attachments, or documents incorporated by reference are material, are part of this application, and are true, complete, correct, and made in good faith.
4) The Applicant certifies that neither the Applicant nor any other party to the application is subject to a denial of Federal benefits pursuant to § 5301 of the Anti-Drug Abuse Act of 1988, 21 U.S.C. § 862, because of a conviction for possession or distribution of a controlled substance. This certification does not apply to applications filed in services exempted under § 1.2002(c) of the rules, 47 CFR § 1.2002(c). See 47 CFR § 1.2002(b) for the definition of "party to the application" as used in this certification.
5) The Applicant certifies that it either (1) has current required ownership data on file with the Commission, (2) is filing updated ownership data simultaneously with this application, or (3) is not required to file ownership data under the Commission's Rules.
6) The Applicant certifies that the facilities, operations, and transmitters for which this authorization is hereby requested are either: (1) categorically excluded from routine environmental evaluation for RF exposure as set forth in 47 CFR § 1.1307(b); or, (2) have been found not to cause human exposure to levels of radiofrequency radiation in excess of the limits specified in 47 CFR §§ 1.1310 and 2.1093; or, (3) are the subject of one or more Environmental Assessments filed with the Commission.
7) The Applicant certifies that it has reviewed the appropriate Commission Rules defining eligibility to hold the requested license(s) and is eligible to hold the requested license(s).
8) The Applicant certifies that it is not in default on any payment for Commission licenses and that it is not delinquent on any non-tax debt owed to any federal agency.
9) The Applicant certifies that the Applicant and all of the related individuals and entities required to be disclosed on this application and FCC Form 602 (FCC Ownership Disclosure Information for the Wireless Telecommunications Services) are not person(s) who have been, for reasons of national security, barred by any agency of the Federal Government from bidding on a contract, participating in an auction, or receiving a grant. This certification applies only to applications for licenses for spectrum that is required by Sections 6103, 6401-6403 of the Middle Class Tax Relief and Job Creation Act of 2012, codified at 47 U.S.C. §§ 309, 1413, 1451-1452, to be assigned by a system of competitive bidding under 47 U.S.C. § 309(j).

Signature

60) Typed or Printed Name of Party Authorized to Sign

First Name: Cecil	MI: J	Last Name: Mathew	Suffix:
61) Title: Assistant Secretary - Compliance			
Signature: Cecil J Mathew			62) Date: 01/13/2023
FAILURE TO SIGN THIS APPLICATION MAY RESULT IN DISMISSAL OF THE APPLICATION AND FORFEITURE OF ANY FEES PAID.			
Upon grant of this license application, the Licensee may be subject to certain construction or coverage requirements. Failure to meet the construction or coverage requirements will result in termination of the license. Consult appropriate FCC regulations to determine the construction or coverage requirements that apply to the type of license requested in this application.			
WILLFUL FALSE STATEMENTS MADE ON THIS FORM OR ANY ATTACHMENTS ARE PUNISHABLE BY FINE AND/OR IMPRISONMENT (U.S. Code, Title 18, § 1001) AND/OR REVOCATION OF ANY STATION LICENSE OR CONSTRUCTION PERMIT (U.S. Code, Title 47, § 312(a)(1)), AND/OR FORFEITURE (U.S. Code, Title 47, § 503).			

REFERENCE COPY

This is not an official FCC license. It is a record of public information contained in the FCC's licensing database on the date that this reference copy was generated. In cases where FCC rules require the presentation, posting, or display of an FCC license, this document may not be used in place of an official FCC license.



Federal Communications Commission
Wireless Telecommunications Bureau

RADIO STATION AUTHORIZATION

LICENSEE: NEW CINGULAR WIRELESS PCS, LLC

ATTN: FCC GROUP
NEW CINGULAR WIRELESS PCS, LLC
208 S. AKARD ST. 20F
DALLAS, TX 75202

Table with Call Sign (WPOI255), File Number, and Radio Service (CW - PCS Broadband).

FCC Registration Number (FRN): 0003291192

Table with columns: Grant Date, Effective Date, Expiration Date, Print Date, Market Number, Channel Block, Sub-Market Designator, Market Name, 1st Build-out Date, 2nd Build-out Date, 3rd Build-out Date, 4th Build-out Date.

Waivers/Conditions:

This authorization is subject to the condition that, in the event that systems using the same frequencies as granted herein are authorized in an adjacent foreign territory (Canada/United States), future coordination of any base station transmitters within 72 km (45 miles) of the United States/Canada border shall be required to eliminate any harmful interference to operations in the adjacent foreign territory and to ensure continuance of equal access to the frequencies by both countries.

This authorization is subject to the condition that the remaining balance of the winning bid amount will be paid in accordance with Part 1 of the Commission's rules, 47 C.F.R. Part 1.

Conditions:

Pursuant to §309(h) of the Communications Act of 1934, as amended, 47 U.S.C. §309(h), this license is subject to the following conditions: This license shall not vest in the licensee any right to operate the station nor any right in the use of the frequencies designated in the license beyond the term thereof nor in any other manner than authorized herein.

This license may not authorize operation throughout the entire geographic area or spectrum identified on the hardcopy version. To view the specific geographic area and spectrum authorized by this license, refer to the Spectrum and Market Area information under the Market Tab of the license record in the Universal Licensing System (ULS).

Licensee Name: NEW CINGULAR WIRELESS PCS, LLC

Call Sign: WPO1255

File Number:

Print Date:

This license is conditioned upon compliance with the provisions of Applications of AT&T Wireless Services, Inc. and Cingular Wireless Corporation For Consent to Transfer Control of Licenses and Authorizations, Memorandum Opinion and Order, FCC 04-255 (rel. Oct. 26, 2004).

Spectrum Lease Associated with this License. See Spectrum Leasing Arrangement Letter dated 12/06/2004 and File # 0001918558.

The Spectrum Leasing Arrangement, which became effective upon approval of application file number 0001918558, was terminated on 04/14/2005. See file number 0002135370.

Commission approval of this application and the licenses contained therein are subject to the conditions set forth in the Memorandum Opinion and Order, adopted on December 29, 2006 and released on March 26, 2007, and revised in the Order on Reconsideration, adopted and released on March 26, 2007. See AT&T Inc. and BellSouth Corporation Application for Transfer of Control, WC Docket No. 06-74, Memorandum Opinion and Order, FCC 06-189 (rel. Mar. 26, 2007); AT&T Inc. and BellSouth Corporation, WC Docket No. 06-74, Order on Reconsideration, FCC 07-44 (rel. Mar. 26, 2007).

Licensee Name: NEW CINGULAR WIRELESS PCS, LLC

Call Sign: WPOI255

File Number:

Print Date:

700 MHz Relicensed Area Information:

Market	Market Name	Buildout Deadline	Buildout Notification	Status
---------------	--------------------	--------------------------	------------------------------	---------------

Reference Copy

**FCC Form 608 FCC Application or Notification for Spectrum Leasing Arrangement/
Main Form Notification of a Private Commons Arrangement**

3060-1058

Submitted: 01/23/2023 at
18:56:21
File Number: 0010338141

**Wireless Telecommunications Bureau
Public Safety and Homeland Security Bureau**

See 608 Main Form Instructions
For public burden estimate

General Information
Application/Notification Purpose

1a) Purpose of Filing (Select only one):	
<input checked="" type="checkbox"/> LN – New	<input type="checkbox"/> LM – Modification
<input type="checkbox"/> LT – Transfer of Control	<input type="checkbox"/> LE – Extend the Term
<input type="checkbox"/> LI – Light Touch Leasing Certification	<input type="checkbox"/> AM – Amendment
	<input type="checkbox"/> LU – Administrative Update
	<input type="checkbox"/> LC – Cancel
	<input type="checkbox"/> WD – Withdraw
1b) If this filing is for an Amendment (AM) or Withdrawal (WD), enter the File Number of the pending Application/Notification currently on file with the FCC.	File Number: _____

Classification of Filing
For Leases/Subleases Only

2a) Classification of Filing (Select only one):	2b) Type of Filing
<input type="checkbox"/> ML – Spectrum Manager Lease	<input checked="" type="checkbox"/> L – Lease
<input checked="" type="checkbox"/> TL – <i>De Facto</i> Transfer Lease	<input type="checkbox"/> S – Sublease (Must be filed manually)

For Private Commons Arrangements Only (Must be filed Manually)

2c) This filing will be a Private Commons Arrangement pursuant to a (Select only one):	2d) If a Private Commons Arrangement pursuant to a Lease or Sublease, choose the legal type (Select only one):
<input type="checkbox"/> N – License	<input type="checkbox"/> M – Spectrum Manager
<input type="checkbox"/> L – Lease	<input type="checkbox"/> T – <i>De Facto</i> Transfer
<input type="checkbox"/> S – Sublease	

Term of Lease/Sublease

3) Indicate whether the existing Lease/Sublease is:	<input checked="" type="checkbox"/> Long-Term	or	<input type="checkbox"/> Short-Term
---	---	----	-------------------------------------

Other Wireless Licenses

4a) Is this filing part of a series of filings involving other wireless license(s) or lease(s) held by the Applicant, affiliates of the Licensee (e.g., parents, subsidiaries, or commonly-controlled entities), or third parties that are not included on this filing and for which Commission approval or notification is required?	<input type="checkbox"/> Yes <input checked="" type="checkbox"/> No
4b) If the answer to 4a is 'Y', is this filing the lead Application/Notification?	<input type="checkbox"/> Yes <input checked="" type="checkbox"/> No
4c) If the answer to 4a is 'Y' and the answer to 4b is 'N', provide the File Number of the lead Application/Notification.	File Number: _____

Attachments

5) Are attachments (other than associated schedules) being filed with this Application/Notification?	(<input checked="" type="checkbox"/>) <u>Yes</u> <u>No</u>
--	--

Fees and Waivers**Exemption from Application Fees**

6) Is the Applicant exempt from FCC application fees? If the answer to 6 is 'Y', attach an exhibit demonstrating how the applicant is exempt from FCC application fees.	(<input type="checkbox"/>) <u>Yes</u> <u>No</u>
--	---

Waiver/Deferral of Fees

7) Is a waiver/deferral of the FCC application fees being requested? If the answer to 7 is 'Y', attach a date-stamped copy of the request for waiver/deferral of the FCC application fees.	(<input type="checkbox"/>) <u>Yes</u> <u>No</u>
---	---

Waiver of Commission Rules

8) Does this filing include a request for waiver of the Commission's Rules (other than a request for application fee waivers)? If the answer to 8 is 'Y', attach an exhibit specifying the rule section(s) for which a waiver is being requested and including a justification for the waiver request.	(<input type="checkbox"/>) <u>Yes</u> <u>No</u>
---	---

Regulatory Status and Offerings**Radio Service Offerings**

9) The Applicant will provide the following type(s) of radio service offerings (select all that apply): (<input type="checkbox"/>) Common Carrier (<input type="checkbox"/>) Non-common Carrier (<input type="checkbox"/>) Private, internal communications (<input type="checkbox"/>) Broadcast Services All entities that are planning to use the leased spectrum for telecommunications services should select common carrier in this item. The term 'telecommunications service' means the offering of telecommunications (i.e., the transmission, between or among points specified by the user, of information of the user's choosing, without change in the form or content of the information as sent and received) for a fee directly to the public, or to such classes of users as to be effectively available directly to the public, regardless of the facilities used. Non-common carriers do not hold themselves out indiscriminately for hire as carriers of communications provided by the customer. A person engaged in radio broadcasting shall not, insofar as such person is so engaged, be deemed a common carrier. Thus, those entities meeting this definition would select non- common carrier for this item. Private internal users are those entities that utilize telecommunications services purely for internal business purposes or public safety communications and not on a for-hire or for-profit basis. Such entities should select 'Private' for this item. The term 'Broadcast Services' shall have the same meaning as that for "broadcasting" in § 3(6) of the Communications Act of 1934, i.e., the dissemination of radio communications intended to be received by the public, directly or by the intermediary of relay stations." 47 U.S.C. § 153(6). If the Applicant is modifying the type of radio service offerings it provides, please provide an exhibit explaining the modification.

Radio Service

10) The Applicant will provide the following type(s) of radio service (select all that apply): (<input type="checkbox"/>) Fixed (<input type="checkbox"/>) Mobile (<input type="checkbox"/>) Radiolocation (<input type="checkbox"/>) Satellite (sound) (<input type="checkbox"/>) Broadcast Services	
11) Does the Applicant propose to provide service interconnected to the public telephone network?	(<input type="checkbox"/>) <u>Yes</u> <u>No</u>

Designated Entity Information (If the answer to 12a, 12b or 12c is 'Y', Schedule A must be completed.)

Bidding Credits

12a) Does this filing involve any spectrum associated with any licenses that were awarded with bidding credits within the last five years? If the response to this item is 'Y', the licenses may be subject to the FCC's unjust enrichment rules, and the Applicant should answer relevant bidding credit questions.	(<input type="radio"/>) <u>Yes</u> <input type="radio"/> <u>No</u>
---	--

Closed Bidding

12b) Does this filing involve any spectrum associated with any licenses that were originally granted pursuant to closed bidding within the last five years? If the response to this item is 'Y', the Applicant should answer relevant closed bidding questions.	(<input type="radio"/>) <u>Yes</u> <input type="radio"/> <u>No</u>
--	--

Competition-Related Information

13) Does this filing involve a license authorization or Spectrum Lease/Sublease that may be used to provide interconnected mobile voice and/or data services that would create a geographic overlap with another license authorization(s) or spectrum leasing arrangement(s), that also could be used to provide interconnected mobile voice and/or data services, in which the Applicant already holds attributable interests, as defined in Section 20.22(b) of the Commission's Rules, either as a licensee or spectrum lessee/sublessee? If 'Y', specify in an exhibit all geographic areas/markets (e.g., BTA, CMA, county, etc.) where there are spectrum overlaps and the total amount of spectrum that the Assignee/Transferee will hold and/or lease in each geographic area/market.	(<input checked="" type="radio"/>) <u>Yes</u> <input type="radio"/> <u>No</u>
14) If the answer to Item 13 is 'Y', would/does this application for a spectrum leasing or subleasing arrangement reduce the number of entities providing service in the affected market(s)?	(<input type="radio"/>) <u>Yes</u> <input type="radio"/> <u>No</u>

Broadband Radio Service and Educational Broadband Service Information

15a) Will the requested facilities be used to provide multichannel video programming service?	(<input type="radio"/>) <u>Yes</u> <input type="radio"/> <u>No</u>
15b) If the answer to 15a is 'Y', does the Applicant operate, control or have an attributable interest (as defined in Section 27.1202 of the Commission's Rules) in a cable television system whose franchise area is located within the geographic service area of the requested facilities? If 'Y', provide an exhibit explaining how the Applicant (Lessee/Sublessee) complies with Section 27.1202 of the Commission's Rules or justifying a waiver of that rule. If a waiver of the Commission's Rule(s) is being requested, 8a must be answered 'Y'.	(<input type="radio"/>) <u>Yes</u> <input type="radio"/> <u>No</u>
16) Does the Applicant comply with the programming requirements contained in Section 27.1203 of the Commission's Rules? If 'N', provide an exhibit explaining how the Applicant complies with Section 27.1203 of the Commission's Rules or justifying a waiver of that rule. If a waiver of the Commission's Rule(s) is being requested, 8a must be answered 'Y'.	(<input type="radio"/>) <u>Yes</u> <input type="radio"/> <u>No</u>

Part 90 Public Safety Services

Eligibility

17) Is the Applicant a public safety entity or otherwise an entity that will use the leased spectrum to provide communications in support of public safety operations pursuant to Section 90.523 of the Commission's Rules?	(<input type="radio"/>) <u>Yes</u> <input type="radio"/> <u>No</u>
---	--

600 MHz Band Information

<p>18) Is the spectrum leasing/subleasing arrangement for a term of one year or more (either initially or cumulatively) and involves any licenses in the 600 MHz Band initially granted in the last six years that would, if leased, create a geographic overlap with another licenses(s) in which the Lessee/Sublessee already holds attributable interests, as defined in Section 20.22(b) of the Commission's Rules, either as a licensee or spectrum Lessee/Sublessee, and that would result in the Lessee/Sublessee holding an attributable interest, as defined in Section 20.22(b) of the Commission's Rules, in one-third or more of the total suitable and available below-1-GHz spectrum as calculated on a county-by-county population-weighted basis in the relevant license area, utilizing 2010 U.S. Census data?</p> <p>The initial grant date is the date that the license was originally granted by the Commission after an auction, even if the license was acquired in the secondary market. The initial grant date is not the date on which the Commission granted an assignment or transfer of control of the license.</p> <p>If 'Y', provide an exhibit detailing the proposed spectrum leasing/subleasing exchange of 600 MHz band spectrum in the same market(s), including a list of all file numbers for applications associated with the proposed spectrum leasing arrangement exchange, or describing the <i>pro forma</i> nature of the spectrum leasing arrangement, as appropriate.</p>	<p>(<input checked="" type="radio"/>) <u>Yes</u> <input type="radio"/> <u>No</u></p>
<p>19) Is the spectrum leasing/subleasing arrangement for a term of one year or more (either initially or cumulatively) and involves any licenses that were initially granted as reserved spectrum licenses in the 600 MHz Band in the last six years? Otherwise, enter 'N'.</p> <p>The initial grant date is the date that the license was originally granted by the Commission after an auction, even if the license was acquired in the secondary market. The initial grant date is not the date on which the Commission granted an assignment or transfer of control of the license.</p> <p>If 'Y', provide an exhibit demonstrating how the Lessee/Sublessee would have qualified to bid on that reserved spectrum license(s) in Auction 1002 as of the FCC Form 175 filing deadline (February 10, 2016) for Auction 1002, the forward auction of the Broadcast Incentive Auction.</p>	<p>(<input type="radio"/>) <u>Yes</u> <input checked="" type="radio"/> <u>No</u></p>

Licensee Information

FRN

20) FCC Registration Number: **0003291192**

Entity

21) Licensee is a(n) (Select One):

() Individual () Unincorporated Association () Trust () Government Entity () Corporation () Limited Liability Company

() General Partnership () Limited Partnership () Limited Liability Partnership

() Other: _____

Licensee Name

22) Licensee Name (if entity): **New Cingular Wireless PCS, LLC**

23) Licensee Name (if individual): First: MI: Last: Suffix:

24) Attention To: **Cecil J. Mathew**

Address

25) P.O. Box: **And /Or** 26) Street Address: **208 S. Akard Street, RM 1016**

27) City: **Dallas** 28) State: **TX** 29) Zip Code: **75202**

30) Telephone Number: **(855)699-7073** 31) FAX Number: **(214)746-6410**

32) E-Mail Address: **FCCMW@att.com**

33) Demographics (Optional):

Race:

() American Indian or Alaska Native
() Asian
() Black or African-American
() Native Hawaiian or Other Pacific Islander
() White

Ethnicity:

() Hispanic or Latino
() Not Hispanic or Latino

Gender:

() Male
() Female

Licensee Contact Information

Contact Name (if other than Licensee)

() Check here if same as Licensee Information

34) Name: First: MI: Last: Suffix:

35) Company Name: **AT&T Mobility LLC**

36) Attention To: **Michael P. Goggin**

Address

37) P.O. Box: **And /Or** 38) Street Address: **1120 20th Street NW, Suite 1000**

39) City: **Washington** 40) State: **DC** 41) Zip Code: **20036**

42) Telephone Number: **(202)457-2055** 43) FAX Number:

44) E-Mail Address: **michael.p.goggin@att.com**

Lessee Information

FRN

45) FCC Registration Number: **0030856223**

Entity

46) Lessee is a(n) (Select One):

() Individual () Unincorporated Association () Trust () Government Entity () Corporation () Limited Liability Company

() General Partnership () Limited Partnership () Limited Liability Partnership

() Other: _____

Lessee Name

47) If the Lessee name is being updated, is the update a result of a change in ownership, corporate structure, or entity for which proper Commission approval has not been received or proper notification not provided? () Yes **No**

48) Lessee Name (if entity): **Trace-Tek**

49) Lessee Name (if individual): First: MI: Last: Suffix:

50) Attention To: **licenses@trace-tek.com**

Name of Real Party in Interest

51) Name of Real Party in Interest: **Trace-Tek**

52) FCC Registration Number (FRN): **0030856223**

Address

53) P.O. Box: **And /Or** 54) Street Address: **2625 Commons Boulevard**

55) City: **Beavercreek** 56) State: **OH** 57) Zip Code: **45341**

58) Telephone Number: **(972)672-0477** 59) FAX Number:

60) E-Mail Address: **licenses@trace-tek.com**

61) Demographics (Optional):

Race:

() American Indian or Alaska Native

() Asian

() Black or African-American

() Native Hawaiian or Other Pacific Islander

() White

Ethnicity:

() Hispanic or Latino

() Not Hispanic or Latino

Gender:

() Male

() Female

Lessee Contact Information

Contact Name (if other than Lessee)

() Check here if same as Lessee Information

62) Name: First: **Dan** MI: Last: **Burgess** Suffix:

63) Company Name: **Trace-Tek**

64) Attention To: **licenses@trace-tek.com**

Address

65) P.O. Box: **And /Or** 66) Street Address: **2625 Commons Boulevard**

67) City: **Beavercreek** 68) State: **OH** 69) Zip Code: **45341**

70) Telephone Number: **(972)672-0477** 71) FAX Number:

72) E-Mail Address: **licenses@trace-tek.com**

Sublessee Information

FRN

73) FCC Registration Number:

Entity

74) Sublessee is a(n) (Select One):

() Individual () Unincorporated Association () Trust () Government Entity () Corporation () Limited Liability Company

() General Partnership () Limited Partnership () Limited Liability Partnership

() Other: _____

Sublessee Name

75) If the Sublessee name is being updated, is the update a result of a change in ownership, corporate structure, or entity for which proper Commission approval has not been received or proper notification not provided?

() Yes **No**

76) Sublessee Name (if entity):

77) Sublessee Name (if individual):

First:

MI:

Last:

Suffix:

78) Attention To:

Name of Real Party in Interest

79) Name of Real Party in Interest:

80) FCC Registration Number (FRN):

Address

81) P.O. Box:

**And
/Or**

82) Street Address:

83) City:

84) State:

85) Zip Code:

86) Telephone Number:

87) FAX Number:

88) E-Mail Address:

89) Demographics (Optional):

Race:

() American Indian or Alaska Native

() Asian

() Black or African-American

() Native Hawaiian or Other Pacific Islander

() White

Ethnicity:

() Hispanic or Latino

() Not Hispanic or Latino

Gender:

() Male

() Female

Sublessee Contact Information

Contact Name (if other than Sublessee)

() **Check here if same as Sublessee Information**

90) Name:

First:

MI:

Last:

Suffix:

91) Company Name:

92) Attention To:

Address

93) P.O. Box:

**And
/Or**

94) Street Address:

95) City:

96) State:

97) Zip Code:

98) Telephone Number:

99) FAX Number:

100) E-Mail Address:

Transferee Information

FRN

101) FCC Registration Number:

Entity

102) Transferee is a(n) (Select One):

() Individual () Unincorporated Association () Trust () Government Entity () Corporation () Limited Liability Company

() General Partnership () Limited Partnership () Limited Liability Partnership

() Other: _____

Transferee Name

103) Transferee Name (if entity):

104) Transferee Name (if individual):

First:

MI:

Last:

Suffix:

105) Attention To:

Name of Real Party in Interest

106) Name of Real Party in Interest:

107) FCC Registration Number (FRN):

Address

108) P.O. Box:

And
/Or

109) Street Address:

110) City:

111) State:

112) Zip Code:

113) Telephone Number:

114) FAX Number:

115) E-Mail Address:

116) Demographics (Optional):

Race:

() American Indian or Alaska Native

() Asian

() Black or African-American

() Native Hawaiian or Other Pacific Islander

() White

Ethnicity:

() Hispanic or Latino

() Not Hispanic or Latino

Gender:

() Male

() Female

Transferee Contact Information

Contact Name (if other than Transferee)

() Check here if same as Transferee Information

117) Name:

First:

MI:

Last:

Suffix:

118) Company Name:

119) Attention To:

Address

120) P.O. Box:

And
/Or

121) Street Address:

122) City:

123) State:

124) Zip Code:

125) Telephone Number:

126) FAX Number:

127) E-Mail Address:

Transferor Information

FRN

128) FCC Registration Number:

Entity

129) Transferor is a(n) (Select One):

() Individual () Unincorporated Association () Trust () Government Entity () Corporation () Limited Liability Company

() General Partnership () Limited Partnership () Limited Liability Partnership

() Other: _____

Transferor Name

130) Transferor Name (if entity):

131) Transferor Name (if individual):

First:

MI:

Last:

Suffix:

132) Attention To:

Address

133) P.O. Box:

And
/Or

134) Street Address:

135) City:

136) State:

137) Zip Code:

138) Telephone Number:

139) FAX Number:

140) E-Mail Address:

139) Demographics (Optional):

Race:

() American Indian or Alaska Native

() Asian

() Black or African-American

() Native Hawaiian or Other Pacific Islander

() White

Ethnicity:

() Hispanic or Latino

() Not Hispanic or Latino

Gender:

() Male

() Female

Transferor Contact Information

Contact Name (if other than Transferor)

() Check here if same as Transferor Information

140) Name:

First:

MI:

Last:

Suffix:

141) Company Name:

142) Attention To:

Address

143) P.O. Box:

And
/Or

144) Street Address:

145) City:

146) State:

147) Zip Code:

148) Telephone Number:

149) FAX Number:

150) E-Mail Address:

Ownership Disclosure Information

FCC Form 602

153a) Is the Applicant required to file FCC Form 602, Ownership Disclosure Information for the Wireless Telecommunications Services?	(<input checked="" type="radio"/>) <u>Yes</u> <input type="radio"/> <u>No</u>
153b) If the answer to 151a is 'Y', provide the File Number of FCC Form 602 that has been filed in conjunction with application or is already on file with the FCC.	File Number: <u>0009774970</u>

Alien Ownership Questions

Alien Ownership (If any answer is 'Y', provide an attachment explaining the circumstances. In preparing the attachment, refer to the Main Form Instructions for the "Alien Ownership Questions".)

154) Is the Lessee/Sublessee or Post-Transfer Lessee/Sublessee a foreign government or the representative of any foreign government?	(<input type="radio"/>) <u>Yes</u> <input checked="" type="radio"/> <u>No</u>
155) Is the Lessee/Sublessee or Post-Transfer Lessee/Sublessee an alien or the representative of an alien?	(<input type="radio"/>) <u>Yes</u> <input checked="" type="radio"/> <u>No</u>
156) Is the Lessee/Sublessee or Post-Transfer Lessee/Sublessee a corporation organized under the laws of a foreign government?	(<input type="radio"/>) <u>Yes</u> <input checked="" type="radio"/> <u>No</u>
157) Is the Lessee/Sublessee or Post-Transfer Lessee/Sublessee a corporation of which more than one-fifth of the capital stock is owned of record or voted by aliens or their representatives, or by a foreign government or representative thereof, or by any corporation organized under the laws of a foreign country?	(<input type="radio"/>) <u>Yes</u> <input checked="" type="radio"/> <u>No</u>
158a) Is the Lessee/Sublessee or Post-Transfer Lessee/Sublessee directly or indirectly controlled by any other corporation of which more than one-fourth of the capital stock is owned of record or voted by aliens or their representatives, or by a foreign government or representative thereof, or by any corporation organized under the laws of a foreign country?	(<input type="radio"/>) <u>Yes</u> <input checked="" type="radio"/> <u>No</u>

158b) If the answer to 155 or 156a is 'Y' select one of the choices below.

The Lessee/Sublessee or Post-Transfer Lessee/Sublessee is exempt from the provisions of Section 310(b).

It is not necessary to file a petition for declaratory ruling if the Lessee/Sublessee or Post-Transfer Lessee/Sublessee includes in the attachment required by Item 155 or Item 156a a showing that the subject Lease(s) is exempt from the provisions of Section 310(b).

The Lessee/Sublessee or Post-Transfer Lessee/Sublessee has received a declaratory ruling(s) approving its foreign ownership, and the application/notification involves only the acquisition/use of additional spectrum for the provision of a wireless service in a geographic coverage area for which the Lessee/Sublessee or Post-Transfer Lessee/Sublessee has been previously authorized.

If checked, include in the attachment required by Item 155 or Item 156a the citation(s) of the applicable declaratory ruling(s) by DA/FCC number, the FCC Record citation, if available, release date, and a statement that there has been no change in the foreign ownership of the Lessee/Sublessee or Post-Transfer Lessee/Sublessee since the issuance of its ruling.

The Lessee/Sublessee or Post-Transfer Lessee/Sublessee: (i) has received a declaratory ruling(s) approving its foreign ownership, but is not able to make the certification specified immediately above; or (ii) is an "affiliate" of a Licensee or Lessee/SubLessee that received a declaratory ruling(s) under Section 1.990(a) of the Commission's Rules, 47 CFR § 1.990(a), and is relying on the affiliate's ruling for purposes of filing this application/notification as permitted under the affiliate's ruling and Section 1.994(b) of the Rules, 47 CFR § 1.994(b).

If checked, and if the Lessee/Sublessee or Post-Transfer Lessee/Sublessee received its declaratory ruling(s) on or after August 9, 2013, include in the attachment required by Item 155 or Item 156a the citation(s) of the Lessee/Sublessee or Post-Transfer Lessee/Sublessee's declaratory ruling(s) by DA/FCC number, the FCC Record citation, if available, release date, and a statement that the Lessee/Sublessee or Post-Transfer Lessee/Sublessee is in compliance with the terms and conditions of its ruling and with the Commission's Rules.

If checked, and if the Lessee/Sublessee or Post-Transfer Lessee/Sublessee received its declaratory ruling(s) prior to August 9, 2013, include in the attachment required by Item 156a a copy of a petition for declaratory ruling filed contemporaneously with the Commission to extend the Lessee/Sublessee or Post-Transfer Lessee/Sublessee's existing ruling(s) to cover the same radio service(s) and geographic coverage area(s) involved in the application/notification. Alternatively, the Lessee/Sublessee or Post-Transfer Lessee/Sublessee may request a new declaratory ruling pursuant to Section 1.990(a) of the Commission's Rules, 47 CFR § 1.990(a). Petitions for declaratory ruling may be filed electronically on the Internet through the International Bureau Filing System (IBFS) (with a copy attached hereto).

If checked, and if the Lessee/Sublessee or Post-Transfer Lessee/Sublessee is relying on an affiliate's ruling for purposes of filing this application/notification, include in the attachment required by Item 155 or Item 156a the citation(s) of the applicable declaratory ruling(s) by DA/FCC number, the FCC Record citation, if available, release date, and a statement that the Lessee/Sublessee or Post-Transfer Lessee/Sublessee is in compliance with the terms and conditions of the named affiliate's ruling and with the Commission's Rules. The Lessee/Sublessee or Post-Transfer Lessee/Sublessee must also include a certification of compliance signed by the named affiliate or other qualified entity as specified in Section 1.994(b) of the Rules, 47 CFR § 1.994(b). See Main Form Instructions for Items 155 or 156a, as applicable.

The Lessee/Sublessee or Post-Transfer Lessee/Sublessee has not received a declaratory ruling approving its foreign ownership and is requesting a declaratory ruling under Section 1.990(a) of the Commission's Rules, 47 CFR § 1.990(a), in a petition filed contemporaneously with the Commission.

If checked, include in the attachment required by Item 155 or 156a a copy of the petition for declaratory ruling filed contemporaneously with the Commission pursuant to Section 1.990(a) of the Commission's Rules, 47 CFR § 1.990(a). Petitions for declaratory ruling may be filed electronically on the Internet through the International Bureau Filing System (IBFS) (with a copy attached hereto).

Basic Qualification Information

Basic Qualification Questions (If any answer is 'Y', provide an attachment explaining the circumstances)

159) Has the Applicant or any party to this application had any FCC station authorization, license, or construction permit revoked or had any application for an initial, modification, or renewal of FCC station authorization, license, or construction permit denied by the Commission?	(N) <u>Yes</u> No
160) Has the Applicant or any party to this filing, or any party directly or indirectly controlling the Applicant or any party to this filing ever been convicted of a felony by any state or federal court?	(N) <u>Yes</u> No
161) Has any court finally adjudged the Applicant or any party directly or indirectly controlling the Applicant guilty of unlawfully monopolizing or attempting unlawfully to monopolize radio communication, directly or indirectly, through control of manufacture or sale of radio apparatus, exclusive traffic arrangement, or any other means or unfair methods of competition?	(N) <u>Yes</u> No

Spectrum Aggregation Limit Certification(s)

<p>162) The Licensee/Lessor/Sublessor certifies that grant of this application would not cause the Licensee/Lessor/Sublessor to be in violation of the 40 megahertz in-band spectrum aggregation limit set forth under section 96.31 of the Commission's rules for 3.5 GHz licenses, taking into consideration the spectrum attribution rules under section 20.22(b) of the Commission's rules.</p> <p>If the Licensee/Lessor/Sublessor has sought a waiver of section 96.31 in connection with this application, it may make this certification subject to the outcome of the waiver request.</p>	<p>() <u>Yes</u> <u>No</u></p>
<p>163) The Licensee/Lessor/Sublessor certifies that grant of this application would not cause the Licensee/Lessor/Sublessor to be in violation of the 40 megahertz in-band spectrum aggregation limit set forth under section 27.1606 of the Commission's rules for 3.45 GHz licenses, taking into consideration the spectrum attribution rules under section 20.22(b) of the Commission's rules.</p> <p>If the Licensee/Lessor/Sublessor has sought a waiver of section 27.1606 in connection with this application, it may make this certification subject to the outcome of the waiver request.</p>	<p>() <u>Yes</u> <u>No</u></p>
<p>164) The Lessee/Sublessee/Transferee certifies that grant of this application would not cause the Lessee/Sublessee/Transferee to be in violation of the 40 megahertz in-band spectrum aggregation limit set forth under section 96.31 of the Commission's rules for 3.5 GHz licenses, taking into consideration the spectrum attribution rules under section 20.22(b) of the Commission's rules.</p> <p>If the Lessee/Sublessee/Transferee has sought a waiver of section 96.31 in connection with this application, it may make this certification subject to the outcome of the waiver request.</p>	<p>() <u>Yes</u> <u>No</u></p>
<p>165) The Lessee/Sublessee/Transferee certifies that grant of this application would not cause the Lessee/Sublessee/Transferee to be in violation of the 40 megahertz in-band spectrum aggregation limit set forth under section 27.1606 of the Commission's rules for 3.45 GHz licenses, taking into consideration the spectrum attribution rules under section 20.22(b) of the Commission's rules.</p> <p>If the Lessee/Sublessee/Transferee has sought a waiver of section 27.1606 in connection with this application, it may make this certification subject to the outcome of the waiver request.</p>	<p>() <u>Yes</u> <u>No</u></p>

Licensee Certification Statements

- | | |
|----|---|
| 1) | The Licensee agrees that the Lease is not a sale or transfer of the license itself. |
| 2) | The Licensee certifies that it will not consent to assignment of the Lease except to the extent such assignment complies with the Commission's Rules and Regulations. |
| 3) | The Licensee certifies that it holds exclusive use rights to use the licensed spectrum. |
| 4) | The Licensee certifies that it is not in default on any payment for Commission licenses and that it is not delinquent on any non-tax debt owed to any federal agency. |

The Licensee certifies that all of its statements made in this Application/Notification and in the schedules, exhibits, attachments, or documents incorporated by reference are material, are part of this Application/Notification, and are true, complete, correct, and made in good faith.

Type or Printed Name of Party Authorized to Sign

166) First Name: Jessica	MI: B	Last Name: Lyons	Suffix:
167) Title: Asst. Secretary of Manager			
168) Signature: Jessica B Lyons		165) Date: 01/23/2023	

FAILURE TO SIGN THIS APPLICATION MAY RESULT IN DISMISSAL OF THE APPLICATION AND FORFEITURE OF ANY FEES PAID.

WILLFUL FALSE STATEMENTS MADE ON THIS FORM OR ANY ATTACHMENTS ARE PUNISHABLE BY FINE AND/OR IMPRISONMENT (U.S. Code, Title 18, Section 1001) AND/OR REVOCATION OF ANY STATION LICENSE OR CONSTRUCTION PERMIT (U.S. Code, Title 47, Section 312(a)(1)), AND/OR FORFEITURE (U.S. Code, Title 47, Section 503).

Lessee Certification Statements

1)	The Lessee agrees that the Lease is not a sale or transfer of the license itself.
2)	The Lessee acknowledges that it is required to comply with the Commission's Rules and Regulations and other applicable law at all times, and if the Lessee fails to so comply, the Lease/Sublease may be revoked, cancelled, or terminated by either the Licensee or the Commission.
3)	The Lessee certifies that neither it nor any other party to the Application/Notification is subject to a denial of Federal benefits pursuant to Section 5301 of the Anti-Drug Abuse Act of 1988, 21 U.S.C. § 862, because of a conviction for possession or distribution of a controlled substance. This certification does not apply to applications filed in services exempted under Section 1.2002(c) of the Commission's Rules. See Section 1.2002(b) of the Commission's Rules for the definition of "party to the application" as used in this certification.
4)	The Lessee hereby accepts Commission oversight and enforcement consistent with the license and lease authorization. The Lessee acknowledges that it must cooperate fully with any investigation or inquiry conducted either by the Commission or the Licensee, allow the Commission or the Licensee to conduct on-site inspections of transmission facilities, and suspend operations at the direction of the Commission or the Licensee and to the extent that such suspension of operation would be consistent with applicable Commission policies.
5)	The Lessee acknowledges that in the event an authorization held by a Licensee that has associated with it a spectrum leasing arrangement that is the subject of this filing is revoked, cancelled, terminated, or otherwise ceases to be in effect, the Lessee will have no continuing authority to use the leased spectrum and will be required to terminate its operations no later than the date on which the Licensee ceases to have any authority to operate under the license, unless otherwise authorized by the Commission.
6)	The Lessee agrees the Lease shall not be assigned to any entity that is not eligible or qualified to enter into a spectrum leasing arrangement under the Commission's Rules and Regulations.
7)	The Lessee waives any claim to the use of any particular frequency or of the electromagnetic spectrum as against the regulatory power of the United States because of the previous use of the same, whether by spectrum lease or otherwise.
8)	The Lessee certifies that it is not in default on any payment for Commission licenses and that it is not delinquent on any non-tax debt owed to any federal agency.
9)	The Lessee certifies that it and all of the related individuals and entities required to be disclosed on this application and FCC Form 602 (FCC Ownership Disclosure Information for the Wireless Telecommunications Services) are not person(s) who have been, for reasons of national security, barred by any agency of the Federal Government from bidding on a contract, participating in an auction, or receiving a grant. This certification applies only to applications for licenses for spectrum that is required by Sections 6103, 6401-6403 of the Middle Class Tax Relief and Job Creation Act of 2012, codified at 47 U.S.C. §§ 309, 1413, 1451-1452, to be assigned by a system of competitive bidding under 47 U.S.C. § 309(j).
<p>The Lessee certifies that all of its statements made in this Application/Notification and in the schedules, exhibits, attachments, or documents incorporated by reference are material, are part of this Application/Notification, and are true, complete, correct, and made in good faith.</p>	

Type or Printed Name of Party Authorized to Sign

168) First Name: Dan	MI:	Last Name: Burgess	Suffix:
169) Title: Manager			
170) Signature: Dan Burgess		171) Date: 01/23/2023	
<p>FAILURE TO SIGN THIS APPLICATION MAY RESULT IN DISMISSAL OF THE APPLICATION AND FORFEITURE OF ANY FEES PAID.</p> <p>WILLFUL FALSE STATEMENTS MADE ON THIS FORM OR ANY ATTACHMENTS ARE PUNISHABLE BY FINE AND/OR IMPRISONMENT (U.S. Code, Title 18, Section 1001) AND/OR REVOCATION OF ANY STATION LICENSE OR CONSTRUCTION PERMIT (U.S. Code, Title 47, Section 312(a)(1)), AND/OR FORFEITURE (U.S. Code, Title 47, Section 503).</p>			

Sublessee Certification Statements

1)	The Sublessee agrees that the Lease is not a, sale or transfer of the license itself.
2)	The Sublessee acknowledges that it is required to comply with the Commission's Rules and regulations and other applicable law at all times, and if the Sublessee fails to so comply, the Lease may be revoked, cancelled, or terminated by either the licensee or the Commission.
3)	The Sublessee certifies that neither it nor any other party to the Application/Notification is subject to a denial of Federal benefits pursuant to Section 5301 of the Anti-Drug Abuse Act of 1988, 21 U.S.C. § 862, because of a conviction for possession or distribution of a controlled substance. This certification does not apply to applications filed in services exempted under Section 1.2002(c) of the Commission's Rules. See Section 1.2002(b) of the Commission's Rules for the definition of "party to the application" as used in this certification.
4)	The Sublessee hereby accepts Commission oversight and enforcement consistent with the license authorization. The Sublessee acknowledges that it must cooperate fully with any investigation or inquiry conducted either by the Commission or the Licensee, allow the Commission or the licensee to conduct on-site inspections of transmission facilities, and suspend operations at the direction of the Commission or the Licensee and to the extent that such suspension of operation would be consistent with the applicable Commission policies.
5)	The Sublessee acknowledges that in the event an authorization held by a Licensee that has entered into a spectrum leasing arrangement is revoked, cancelled, terminated, or otherwise ceases to be in effect, the Sublessee will have no continuing authority to use the leased spectrum and will be required to terminate its operations no later than the date on which the Licensee ceases to have any authority to operate under the license, unless otherwise authorized by the Commission.
6)	The Sublessee agrees the Lease/Sublease shall not be assigned to any entity that is not eligible or qualified to enter into a spectrum leasing arrangement under the Commission's Rules and regulations.
7)	The Sublessee waives any claim to the use of any particular frequency or of the electromagnetic spectrum as against the regulatory power of the United States because of the previous use of the same, whether by spectrum lease or otherwise.
8)	The Sublessee certifies that it is not in default on any payment for Commission licenses and that it is not delinquent on any non-tax debt owed to any federal agency.
9)	The Sublessee certifies that it and all of the related individuals and entities required to be disclosed on this application and FCC Form 602 (FCC Ownership Disclosure Information for the Wireless Telecommunications Services) are not person(s) who have been, for reasons of national security, barred by any agency of the Federal Government from bidding on a contract, participating in an auction, or receiving a grant. This certification applies only to applications for licenses for spectrum that is required by Sections 6103, 6401-6403 of the Middle Class Tax Relief and Job Creation Act of 2012, codified at 47 U.S.C. §§ 309, 1413, 1451-1452, to be assigned by a system of competitive bidding under 47 U.S.C. § 309(j).
The Sublessee certifies that all of its statements made in this Application/Notification and in the schedules, exhibits, attachments, or documents incorporated by reference are material, are part of this Application/Notification, and are true, complete, correct, and made in good faith.	

Type or Printed Name of Party Authorized to Sign

172) First Name:	MI:	Last Name:	Suffix:
173) Title:			
174) Signature:		175) Date:	

FAILURE TO SIGN THIS APPLICATION MAY RESULT IN DISMISSAL OF THE APPLICATION AND FORFEITURE OF ANY FEES PAID.

WILLFUL FALSE STATEMENTS MADE ON THIS FORM OR ANY ATTACHMENTS ARE PUNISHABLE BY FINE AND/OR IMPRISONMENT (U.S. Code, Title 18, Section 1001) AND/OR REVOCATION OF ANY STATION LICENSE OR CONSTRUCTION PERMIT (U.S. Code, Title 47, Section 312(a)(1)), AND/OR FORFEITURE (U.S. Code, Title 47, Section 503).

Transferee Certification Statements

1)	The Transferee agrees that the Lease/Sublease is not a sale or transfer of the license itself.
2)	The Transferee acknowledges that it is required to comply with the Commission's Rules and Regulations and other applicable law at all times, and if the Transferee fails to so comply, the Lease/Sublease may be revoked, cancelled, or terminated by either the licensee or the Commission.
3)	The Transferee certifies that neither it nor any other party to the Application/Notification is subject to a denial of Federal benefits pursuant to Section 5301 of the Anti-Drug Abuse Act of 1988, 21 U.S.C. § 862, because of a conviction for possession or distribution of a controlled substance. This certification does not apply to applications filed in services exempted under Section 1.2002(c) of the Commission's Rules. See Section 1.2002(b) of the Commission's Rules for the definition of "party to the application" as used in this certification.)
4)	The Transferee hereby accepts Commission oversight and enforcement consistent with the license authorization. The Transferee acknowledges that it must cooperate fully with any investigation or inquiry conducted either by the Commission or the Licensee, allow the Commission or the licensee to conduct on-site inspections of transmission facilities, and suspend operations at the direction of the Commission or the Licensee and to the extent that such suspension of operation would be consistent with the applicable Commission policies.
5)	The Transferee acknowledges that in the event an authorization held by a Licensee that has entered into a spectrum leasing arrangement is revoked, cancelled, terminated, or otherwise ceases to be in effect, the Transferee will have no continuing authority to use the leased spectrum and will be required to terminate its operations no later than the date on which the Licensee ceases to have any authority to operate under the license, unless otherwise authorized by the Commission.
6)	The Transferee agrees the Lease shall not be assigned to any entity that is not eligible or qualified to enter into a spectrum leasing arrangement under the Commission's Rules and Regulations.
7)	The Transferee waives any claim to the use of any particular frequency or of the electromagnetic spectrum as against the regulatory power of the United States because of the previous use of the same, whether by spectrum lease or otherwise.
8)	The Transferee certifies that it is not in default on any payment for Commission licenses and that it is not delinquent on any non-tax debt owed to any federal agency.
9)	The Transferee certifies that it and all of the related individuals and entities required to be disclosed on this application and FCC Form 602 (FCC Ownership Disclosure Information for the Wireless Telecommunications Services) are not person(s) who have been, for reasons of national security, barred by any agency of the Federal Government from bidding on a contract, participating in an auction, or receiving a grant. This certification applies only to applications for licenses for spectrum that is required by Sections 6103, 6401-6403 of the Middle Class Tax Relief and Job Creation Act of 2012, codified at 47 U.S.C. §§ 309, 1413, 1451-1452, to be assigned by a system of competitive bidding under 47 U.S.C. § 309(j).
The Transferee certifies that all of its statements made in this Application/Notification and in the schedules, exhibits, attachments, or documents incorporated by reference are material, are part of this Application/Notification, and are true, complete, correct, and made in good faith.	

Type or Printed Name of Party Authorized to Sign

176) First Name:	MI:	Last Name:	Suffix:
177) Title:			
178) Signature:		179) Date:	

FAILURE TO SIGN THIS APPLICATION MAY RESULT IN DISMISSAL OF THE APPLICATION AND FORFEITURE OF ANY FEES PAID.

WILLFUL FALSE STATEMENTS MADE ON THIS FORM OR ANY ATTACHMENTS ARE PUNISHABLE BY FINE AND/OR IMPRISONMENT (U.S. Code, Title 18, Section 1001) AND/OR REVOCATION OF ANY STATION LICENSE OR CONSTRUCTION PERMIT (U.S. Code, Title 47, Section 312(a)(1)), AND/OR FORFEITURE (U.S. Code, Title 47, Section 503).

Transferor Certification Statements

1)	The Transferor certifies either (1) that control of the Lessee/Sublessee will not be transferred until consent of the Federal Communications Commission has been given, or (2) that prior Commission consent is not required because the Lease/Sublease is subject to streamlined notification procedures for <i>pro forma</i> transfers of control. See <i>Federal Communications Bar Association's Petition for Forbearance from Section 310(d) of the Communications Act Regarding Non-Substantial Assignments of Wireless Licenses and Transfers of Control Involving Telecommunications Carriers and Personal Communications Industry Association's Broadband Personal Communications Services Alliance's Petition for Forbearance For Broadband Personal Communications Services</i> , Memorandum Opinion and Order, 13 FCC Rcd 6293 (1998)
2)	The Transferor certifies that it is not in default on any payment for Commission licenses and that it is not delinquent on any non-tax debt owed to any federal agency.
The Transferor certifies that all of its statements made in this Application/Notification and in the schedules, exhibits, attachments, or documents incorporated by reference are material, are part of this Application/Notification, and are true, complete, correct, and made in good faith.	

Type or Printed Name of Party Authorized to Sign

180) First Name:	MI:	Last Name:	Suffix:
181) Title:			
182) Signature:		183) Date:	
FAILURE TO SIGN THIS APPLICATION MAY RESULT IN DISMISSAL OF THE APPLICATION AND FORFEITURE OF ANY FEES PAID.			
WILLFUL FALSE STATEMENTS MADE ON THIS FORM OR ANY ATTACHMENTS ARE PUNISHABLE BY FINE AND/OR IMPRISONMENT (U.S. Code, Title 18, Section 1001) AND/OR REVOCATION OF ANY STATION LICENSE OR CONSTRUCTION PERMIT (U.S. Code, Title 47, Section 312(a)(1)), AND/OR FORFEITURE (U.S. Code, Title 47, Section 503).			

Private Commons Manager Certification Statements

1)	The Licensee/Lessee/Sublessee manager of the Private Commons certifies that it will retain <i>de facto</i> control of the use of the spectrum under the Private Commons arrangement, including that it will maintain reasonable oversight over the users' use of the spectrum under the arrangement so as to ensure that the use of the spectrum, and communications equipment employed, comply with all technical and service rules applicable under the license authorization.
2)	The Licensee/Lessee/Sublessee manager of the Private Commons arrangement certifies that it will maintain the ability to ensure that users under the arrangement comply with all the technical and service rules applicable under the license authorization.
3)	The Licensee/Lessee/Sublessee manager of the Private Commons certifies that it and all of the related individuals and entities required to be disclosed on this application and FCC Form 602 (FCC Ownership Disclosure Information for the Wireless Telecommunications Services) are not person(s) who have been, for reasons of national security, barred by any agency of the Federal Government from bidding on a contract, participating in an auction, or receiving a grant. This certification applies only to applications for licenses for spectrum that is required by Sections 6103, 6401-6403 of the Middle Class Tax Relief and Job Creation Act of 2012, codified at 47 U.S.C. §§ 309, 1413, 1451-1452, to be assigned by a system of competitive bidding under 47 U.S.C. § 309(j).
The Licensee/Lessee/Sublessee manager of the Private Commons arrangement certifies that all of its statements made in this Notification and in the schedules, exhibits, attachments, or documents incorporated by reference are material, are part of this Notification, and are true, complete, correct, and made in good faith.	

Type or Printed Name of Party Authorized to Sign

184) First Name:	MI:	Last Name:	Suffix:
185) Title:			
186) Signature:		187) Date:	
FAILURE TO SIGN THIS APPLICATION MAY RESULT IN DISMISSAL OF THE APPLICATION AND FORFEITURE OF ANY FEES PAID.			
WILLFUL FALSE STATEMENTS MADE ON THIS FORM OR ANY ATTACHMENTS ARE PUNISHABLE BY FINE AND/OR IMPRISONMENT (U.S. Code, Title 18, Section 1001) AND/OR REVOCATION OF ANY STATION LICENSE OR CONSTRUCTION PERMIT (U.S. Code, Title 47, Section 312(a)(1)), AND/OR FORFEITURE (U.S. Code, Title 47, Section 503).			

License Authorization(s) or Identifiers (pertaining to Lease(s)/Sublease(s)/Private Commons) Associated with the Spectrum To Be Included in the Filing

188) Call Sign(s) or Lease/Sublease/ Private Commons Identifier(s)	189) Radio Service Code	190) Location Number	191) Path Number (Microwave only)	192) Frequency Number	193) Lower Frequency (MHz)	194) Upper Frequency (MHz)
KNLG608	CW - PCS Broadband					
KNLG639	CW - PCS Broadband					
KNLG639	CW - PCS Broadband					
KNLG690	CW - PCS Broadband					
KNLG691	CW - PCS Broadband					
KNLG716	CW - PCS Broadband					
KNLG801	CW - PCS Broadband					
KNLH348	CW - PCS Broadband					
KNLH591	CW - PCS Broadband					
KNLH591	CW - PCS Broadband					
WPOI206	CW - PCS Broadband					
WPOI206	CW - PCS Broadband					
WPOI255	CW - PCS Broadband					
WPOI257	CW - PCS Broadband					
WPOI416	CW - PCS Broadband					

* Note: Items 190 – 194 are for New Leases involving spectrum associated with site-based authorizations when only a portion of the licensed locations, paths and/or frequencies will be leased.

**Schedule for Licensees that Received Bidding Credits
or
Involving Licenses Won in Closed Bidding**

**Designated Entity Information
Bidding Credits**

1) Has the full amount of the bidding credits awarded with regard to each of the subject license(s) been paid as part of unjust enrichment payment(s) in previous transaction(s)?	() <u>Yes</u> <u>No</u>
If the response to Item 1 is 'Y', Items 2 and 3 are not required to be completed.	

Bidding Credits - (Spectrum Manager Leases Only)

2a) Does the Applicant have a general partnership interest or have a direct or indirect ownership interests of ten percent or greater in the Licensee?	() <u>Yes</u> <u>No</u>
2b) Is the Applicant a "controlling interest holder" or "affiliate" of the current Licensee? For purposes of determining whether the Licensee has retained the requisite degree of ownership and control over the leased spectrum in order to remain eligible for the license or for bidding credits, the <i>de jure</i> control standard in 47 CFR § 1.2110 and the <i>de facto</i> control standard in 47 CFR § 1.9010 will be applied (pursuant to the conditions set forth in 47 CFR § 1.9020).	() <u>Yes</u> <u>No</u>
2c) Does the Applicant share office space, equipment, or other facilities with any party controlling the entity from which spectrum is being leased/subleased?	() <u>Yes</u> <u>No</u>
2d) Is the Applicant a disclosable interest holder that holds a ten percent or greater interest of any kind in the Licensee and is the Lease/Sublease for more than 25% of the spectrum capacity of the subject license(s)?	() <u>Yes</u> <u>No</u>
2e) Does the Licensee certify that the Lease/Sublease does not affect its continuing eligibility to retain bidding credit(s)?	() <u>Yes</u> <u>No</u>

**Bidding Credits – (Long-Term De Facto Transfer Leases Only)
Eligibility**

3a) With respect to each of the subject licenses, the Applicant: () qualifies for the same designated entity benefit as the current Licensee () qualifies for a different designated entity benefit than the current Licensee () does not qualify for any designated entity status
--

3b) If the Applicant states in Item 3a that it qualifies for the same designated entity benefit as the current Licensee or qualifies for a different designated entity status than the current Licensee, the Applicant qualifies for a (select one): () small business bidding credit (___%) () rural service provider bidding credit	
3c) Is the Applicant a disclosable interest holder that holds a ten percent or greater interest of any kind in the Licensee and is the Lease/Sublease for more than 25% of the spectrum capacity of the subject license(s)?	() <u>Yes</u> <u>No</u>

Closed Bidding Licenses

4) Have construction notifications been submitted as required by the Commission's Rules for each of the subject licenses? If the response to Item 4 is 'Y', Items 5 and 6 are not required to be completed.	() <u>Yes</u> <u>No</u>
--	--------------------------

Closed Bidding Licenses – (Spectrum Manager Leases Only)

5a) Does the Applicant have a general partnership interest or have a direct or indirect ownership interest of ten percent or greater in the Licensee?	() <u>Yes</u> <u>No</u>
5b) Is the Applicant a "controlling interest holder" or "affiliate" of the current Licensee?	() <u>Yes</u> <u>No</u>
5c) Does the Applicant share office space, equipment or other facilities with any party controlling the entity from which spectrum is being leased?	() <u>Yes</u> <u>No</u>
5d) Does the Licensee certify that the Lease/Sublease does not affect its continuing eligibility to retain closed bidding licenses?	() <u>Yes</u> <u>No</u>

Closed Bidding Licenses – (Long-Term *De Facto* Transfer Leases Only)**Eligibility**

6) With respect to each of the subject licenses, the Applicant: () a) qualifies for closed bidding () b) does not qualify for closed bidding
--

7) Revenue and Asset Information for the Applicant

Purpose (Check Modify if filing an Amendment application and changing the Revenue and Asset Information from what was provided on the original filing)

<input type="checkbox"/> Modify

Gross Revenue Disclosure Most Recent Reportable Year

8a) Were the Applicant and any predecessors-in-interest in existence for a full year of the relevant period? If 'N', explain why in an attachment.	() <u>Yes</u> <u>No</u>
If 'Y', provide the following information.	
8b) Gross Revenues	\$ _____ (Format: 99,999.99)
8c) Year-end Date:	_____ (Date Format: MM/DD/YYYY)

One Year Prior to Most Recent Reportable Year

9a) Were the Applicant and any predecessors-in-interest in existence for a full year of the relevant period? If 'N', explain why in an attachment.	() <u>Yes</u> <u>No</u>
If 'Y', provide the following information.	
9b) Gross Revenues	\$ _____ (Format: 99,999.99)
9c) Year-end Date:	_____ (Date Format: MM/DD/YYYY)

Two Years Prior to Most Recent Reportable Year

10a) Were the Applicant and any predecessors-in-interest in existence for a full year of the relevant period? If 'N', explain why in an attachment.	() <u>Yes</u> <u>No</u>
If 'Y', provide the following information.	
10b) Gross Revenues	\$ _____ (Format: 99,999.99)
10c) Year-end Date:	_____ (Date Format: MM/DD/YYYY)

Three Years Prior to Most Recent Reportable Year

11a) Were the Applicant and any predecessors-in-interest in existence for a full year of the relevant period? If 'N', explain why in an attachment.	() <u>Yes</u> <u>No</u>
If 'Y', provide the following information.	
11b) Gross Revenues	\$ _____ (Format: 99,999.99)
11c) Year-end Date:	_____ (Date Format: MM/DD/YYYY)

Four Years Prior to Most Recent Reportable Year

12a) Were the Applicant and any predecessors-in-interest in existence for a full year of the relevant period? If 'N', explain why in an attachment.	() <u>Yes</u> <u>No</u>
If 'Y', provide the following information.	
12b) Gross Revenues	\$ _____ (Format: 99,999.99)
12c) Year-end Date:	_____ (Date Format: MM/DD/YYYY)

Average Gross Revenue

13) Average Gross Revenue of Reported Years: \$ _____ (Format: 99,999.99)

Asset Disclosure

14) Total Assets as of Application Filing Date: \$ _____

Financial Statements

15) Audited or Unaudited (Check One)

The Applicant used audited financial statements.

The Applicant used unaudited financial statements prepared in accordance with Generally Accepted Accounting Principles (GAAP) and certified by the Applicant's chief financial officer or the equivalent.

Reference Copy

Reference Copy

Closed Bidding/Designated Entity Eligibility

Total Gross Revenues for Most Recent Reportable Year

36a) Gross Revenues:	\$ _____	(Format: 99,999.99)
36b) Year-end Date:	_____	(Date Format: MM/DD/YYYY)

Total Gross Revenues for One Year Prior to Most Recent Reportable Year

37a) Gross Revenues:	\$ _____	(Format: 99,999.99)
37b) Year-end Date:	_____	(Date Format: MM/DD/YYYY)

Total Gross Revenues for Two Years Prior to Most Recent Reportable Year

38a) Gross Revenues:	\$ _____	(Format: 99,999.99)
38b) Year-end Date:	_____	(Date Format: MM/DD/YYYY)

Total Gross Revenues for Three Years Prior to the Most Recent Reportable Year

39a) Gross Revenues:	\$ _____	(Format: _____)
39b) Year-end Date:	_____	(Date Format: _____)

Total Gross Revenues for Four Years Prior to the Most Recent Reportable Year

40a) Gross Revenues:	\$ _____	(Format: 99,999.99)
40b) Year-end Date:	_____	(Date Format: MM/DD/YYYY)

Total Aggregate Average Gross Revenues for Designated Entity (License(s) Requiring Disclosure of Three Years of Gross Revenue Data)

41) Aggregate Average Gross Revenue:	\$ _____	(Format: 99,999.99)
--------------------------------------	----------	---------------------

Total Aggregate Average Gross Revenues for Designated Entity (License(s) Requiring Disclosure of Five Years of Gross Revenue Data)

41) Aggregate Average Gross Revenue:	\$ _____	(Format: 99,999.99)
--------------------------------------	----------	---------------------

Total Aggregate Average Gross Revenues for Closed Bidding

42) Aggregate Average Gross Revenue:	\$ _____	(Format: 99,999.99)
--------------------------------------	----------	---------------------

Total Assets Disclosure for Closed Bidding

43) Total Assets:	\$ _____	(Format: 99,999.99)
-------------------	----------	---------------------

Rural Service Provider Bidding Credit

36) Is the Applicant seeking a Rural Service Provider (RSP) bidding credit?	() Yes No
---	--------------------------

If the Applicant (the Lessee/Sublessee/Transferee) is seeking a rural service provider (RSP) bidding credit, provide in an exhibit the following information requested in a-e.

a) for the Applicant, submit the combined number of commercial communications service subscribers to wireless, wireline, broadband, and cable services that the Applicant serves and provide a list of the name(s) and the Federal Information Processing Standard (FIPS) number(s) for each county in which the Applicant has at least one commercial wireless, wireline, broadband, or cable subscriber;

b) for each of the Applicant's Affiliates, Controlling Interests, and the Affiliates of its Controlling Interests, submit the individual or entity's name, its FCC Registration Number (FRN), its relationship to the Applicant, and its combined number of commercial communications service subscribers to wireless, wireline, broadband, and cable services. For each of the Applicant's Affiliates, Controlling Interests, and the Affiliates of its Controlling Interests, also provide a list of the name(s) and the FIPS number(s) for each county in which it has at least one commercial wireless, wireline, broadband, or cable subscriber;

c) if neither the Applicant, nor any of its Affiliates, its Controlling Interests, or the Affiliates of its Controlling Interests have at least one wireless, wireline, broadband, or cable subscriber in a market for which the Applicant is applying for a license, list the market(s) in which the Applicant, its Affiliates, its Controlling Interests, and the Affiliates of its Controlling Interests have no such subscribers;

d) a detailed explanation demonstrating that: (i) the Applicant is in the business of providing commercial communications services; (ii) the Applicant serves predominantly rural areas; and (iii) the primary focus of the Applicant's business activity is the provision of services to rural areas (defined as counties with a population density of 100 or fewer persons per square mile); and

e) If the Applicant is an existing rural partnership that was providing service as of July 16, 2015, provide a detailed explanation demonstrating that each member of the partnership is independently eligible for the RSP bidding credit by providing, with respect to each member of the partnership, the same information as is required in a-d above.

**Schedule for Supplemental Information Pertaining to a New Lease, New Sublease,
Revision to Extend the Term of an Existing Lease or Sublease, or
Revision to Cancel an Existing Lease or Sublease**

License Authorizations/Lease Identifiers/Sublease Identifiers (Complete as many Schedule E's as necessary)

1) Call Sign(s) or Lease/Sublease Identifier(s)	2) Radio Service Code	3) Commencement Date (MM/DD/YYYY) OR Check box for FCC Grant Date	4) Expiration Date (MM/DD/YYYY)	5) Revised Expiration Date (MM/DD/YYYY)	6) Cancellation Date (MM/DD/YYYY) OR Check box if Lease/Sublease Never Commenced
KNLG608	CW	<input checked="" type="checkbox"/>	09/16/2026		<input type="checkbox"/>
KNLG639	CW	<input checked="" type="checkbox"/>	09/16/2026		<input type="checkbox"/>
KNLG690	CW	<input checked="" type="checkbox"/>	09/16/2026		<input type="checkbox"/>
KNLG691	CW	<input checked="" type="checkbox"/>	09/16/2026		<input type="checkbox"/>
KNLG716	CW	<input checked="" type="checkbox"/>	09/16/2026		<input type="checkbox"/>
KNLG801	CW	<input checked="" type="checkbox"/>	09/16/2026		<input type="checkbox"/>
KNLH348	CW	<input checked="" type="checkbox"/>	09/16/2026		<input type="checkbox"/>
KNLH591	CW	<input checked="" type="checkbox"/>	09/16/2026		<input type="checkbox"/>
WPOI206	CW	<input checked="" type="checkbox"/>	06/23/2025		<input type="checkbox"/>
WPOI255	CW	<input checked="" type="checkbox"/>	06/23/2025		<input type="checkbox"/>
WPOI257	CW	<input checked="" type="checkbox"/>	06/23/2025		<input type="checkbox"/>
WPOI416	CW	<input checked="" type="checkbox"/>	06/23/2025		<input type="checkbox"/>

Schedule for Defined Geographic Area To Be Leased
(Geographically-Licensed Services)

Call Sign

1) Call Sign: KNLG608

Geographic Area of Spectrum To Be Included in Lease

2) Defined Area to be Leased	3) Undefined Area to be Leased (Complete Schedule G)	4a) Population of Leased Area
	Schedule G # Attached:1	

5) Frequencies of Spectrum To Be Included in Lease (MHz)

Spectrum Leased	
Lower Frequency/Bandwidth	Upper Frequency/Bandwidth

**Schedule for Defined Geographic Area To Be Leased
(Geographically-Licensed Services)**

Call Sign

1) Call Sign: KNLG639

Geographic Area of Spectrum To Be Included in Lease

2) Defined Area to be Leased	3) Undefined Area to be Leased (Complete Schedule G)	4a) Population of Leased Area
	Schedule G # Attached:2	

5) Frequencies of Spectrum To Be Included in Lease (MHz)

Spectrum Leased

Lower Frequency/Bandwidth	Upper Frequency/Bandwidth

**Schedule for Defined Geographic Area To Be Leased
 (Geographically-Licensed Services)**

Call Sign

1) Call Sign: <u>KNLG639</u>

Geographic Area of Spectrum To Be Included in Lease

2) Defined Area to be Leased	3) Undefined Area to be Leased (Complete Schedule G)	4a) Population of Leased Area
	Schedule G # Attached:3	

5) Frequencies of Spectrum To Be Included in Lease (MHz)

Spectrum Leased	
Lower Frequency/Bandwidth	Upper Frequency/Bandwidth

Schedule for Defined Geographic Area To Be Leased
(Geographically-Licensed Services)

Call Sign

1) Call Sign: <u>KNLG690</u>

Geographic Area of Spectrum To Be Included in Lease

2) Defined Area to be Leased	3) Undefined Area to be Leased (Complete Schedule G)	4a) Population of Leased Area
	Schedule G # Attached:4	

5) Frequencies of Spectrum To Be Included in Lease (MHz)

Spectrum Leased	
Lower Frequency/Bandwidth	Upper Frequency/Bandwidth

**Schedule for Defined Geographic Area To Be Leased
 (Geographically-Licensed Services)**

Call Sign

1) Call Sign: <u>KNLG691</u>

Geographic Area of Spectrum To Be Included in Lease

2) Defined Area to be Leased	3) Undefined Area to be Leased (Complete Schedule G)	4a) Population of Leased Area
	Schedule G # Attached:5	

5) Frequencies of Spectrum To Be Included in Lease (MHz)

Spectrum Leased	
Lower Frequency/Bandwidth	Upper Frequency/Bandwidth

**Schedule for Defined Geographic Area To Be Leased
(Geographically-Licensed Services)**

Call Sign

1) Call Sign: <u>KNLG716</u>

Geographic Area of Spectrum To Be Included in Lease

2) Defined Area to be Leased	3) Undefined Area to be Leased (Complete Schedule G)	4a) Population of Leased Area
	Schedule G # Attached:6	

5) Frequencies of Spectrum To Be Included in Lease (MHz)

Spectrum Leased	
Lower Frequency/Bandwidth	Upper Frequency/Bandwidth

Schedule for Defined Geographic Area To Be Leased
(Geographically-Licensed Services)

Call Sign

1) Call Sign: KNLG801

Geographic Area of Spectrum To Be Included in Lease

2) Defined Area to be Leased	3) Undefined Area to be Leased (Complete Schedule G)	4a) Population of Leased Area
	Schedule G # Attached:7	

5) Frequencies of Spectrum To Be Included in Lease (MHz)

Spectrum Leased

Lower Frequency/Bandwidth	Upper Frequency/Bandwidth

**Schedule for Defined Geographic Area To Be Leased
 (Geographically-Licensed Services)**

Call Sign

1) Call Sign: <u>KNLH348</u>

Geographic Area of Spectrum To Be Included in Lease

2) Defined Area to be Leased	3) Undefined Area to be Leased (Complete Schedule G)	4a) Population of Leased Area
	Schedule G # Attached:8	

5) Frequencies of Spectrum To Be Included in Lease (MHz)

Spectrum Leased	
Lower Frequency/Bandwidth	Upper Frequency/Bandwidth

**Schedule for Defined Geographic Area To Be Leased
(Geographically-Licensed Services)**

Call Sign

1) Call Sign: <u>KNLH591</u>

Geographic Area of Spectrum To Be Included in Lease

2) Defined Area to be Leased	3) Undefined Area to be Leased (Complete Schedule G)	4a) Population of Leased Area
	Schedule G # Attached:9	

5) Frequencies of Spectrum To Be Included in Lease (MHz)

Spectrum Leased	
Lower Frequency/Bandwidth	Upper Frequency/Bandwidth

**Schedule for Defined Geographic Area To Be Leased
 (Geographically-Licensed Services)**

Call Sign

1) Call Sign: <u>KNLH591</u>

Geographic Area of Spectrum To Be Included in Lease

2) Defined Area to be Leased	3) Undefined Area to be Leased (Complete Schedule G)	4a) Population of Leased Area
	Schedule G # Attached:10	

5) Frequencies of Spectrum To Be Included in Lease (MHz)

Spectrum Leased	
Lower Frequency/Bandwidth	Upper Frequency/Bandwidth

**Schedule for Defined Geographic Area To Be Leased
 (Geographically-Licensed Services)**

Call Sign

1) Call Sign: <u>WPOI206</u>

Geographic Area of Spectrum To Be Included in Lease

2) Defined Area to be Leased	3) Undefined Area to be Leased (Complete Schedule G)	4a) Population of Leased Area
	Schedule G # Attached:11	

5) Frequencies of Spectrum To Be Included in Lease (MHz)

Spectrum Leased	
Lower Frequency/Bandwidth	Upper Frequency/Bandwidth

**Schedule for Defined Geographic Area To Be Leased
(Geographically-Licensed Services)**

Call Sign

1) Call Sign: WPOI206

Geographic Area of Spectrum To Be Included in Lease

2) Defined Area to be Leased	3) Undefined Area to be Leased (Complete Schedule G)	4a) Population of Leased Area
	Schedule G # Attached:12	

5) Frequencies of Spectrum To Be Included in Lease (MHz)

Spectrum Leased

Lower Frequency/Bandwidth	Upper Frequency/Bandwidth

**Schedule for Defined Geographic Area To Be Leased
 (Geographically-Licensed Services)**

Call Sign

1) Call Sign: <u>WPOI255</u>

Geographic Area of Spectrum To Be Included in Lease

2) Defined Area to be Leased	3) Undefined Area to be Leased (Complete Schedule G)	4a) Population of Leased Area
	Schedule G # Attached:13	

5) Frequencies of Spectrum To Be Included in Lease (MHz)

Spectrum Leased	
Lower Frequency/Bandwidth	Upper Frequency/Bandwidth

**Schedule for Defined Geographic Area To Be Leased
(Geographically-Licensed Services)**

Call Sign

1) Call Sign: <u>WPOI257</u>

Geographic Area of Spectrum To Be Included in Lease

2) Defined Area to be Leased	3) Undefined Area to be Leased (Complete Schedule G)	4a) Population of Leased Area
	Schedule G # Attached:14	

5) Frequencies of Spectrum To Be Included in Lease (MHz)

Spectrum Leased	
Lower Frequency/Bandwidth	Upper Frequency/Bandwidth

**Schedule for Defined Geographic Area To Be Leased
 (Geographically-Licensed Services)**

Call Sign

1) Call Sign: <u>WPOI416</u>

Geographic Area of Spectrum To Be Included in Lease

2) Defined Area to be Leased	3) Undefined Area to be Leased (Complete Schedule G)	4a) Population of Leased Area
	Schedule G # Attached:15	

5) Frequencies of Spectrum To Be Included in Lease (MHz)

Spectrum Leased	
Lower Frequency/Bandwidth	Upper Frequency/Bandwidth

Number: 1

Schedule for Leases that Involve an Undefined Geographic Area

For each undefined geographic area, complete up to 300 Latitude/Longitude combinations for every 3 degrees azimuth, using NAD83 Datum.

Latitude (DD-MM-SS.S-D)

Longitude (DDD-MM-SS.S-D)

1	31-28-20.6 N	092-27-03.8 W
2	31-28-20.4 N	092-25-59.5 W
3	31-27-39.4 N	092-26-05.1 W
4	31-27-41.9 N	092-27-06.3 W
5	31-28-20.6 N	092-27-03.8 W

Number: 2

Schedule for Leases that Involve an Undefined Geographic Area

For each undefined geographic area, complete up to 300 Latitude/Longitude combinations for every 3 degrees azimuth, using NAD83 Datum.

Latitude (DD-MM-SS.S-D)

Longitude (DDD-MM-SS.S-D)

1	32-43-31.6 N	081-15-29.8 W
2	32-43-28.5 N	081-14-56.8 W
3	32-43-01.5 N	081-14-59.6 W
4	32-43-04.3 N	081-15-33.8 W
5	32-43-31.6 N	081-15-29.8 W

Number: 3

Schedule for Leases that Involve an Undefined Geographic Area

For each undefined geographic area, complete up to 300 Latitude/Longitude combinations for every 3 degrees azimuth, using NAD83 Datum.

Latitude (DD-MM-SS.S-D)

Longitude (DDD-MM-SS.S-D)

1	31-33-55.8 N	081-54-19.2 W
2	31-33-56.7 N	081-54-11.4 W
3	31-33-52.0 N	081-53-55.9 W
4	31-33-45.5 N	081-53-55.0 W
5	31-33-43.7 N	081-54-18.2 W
6	31-33-55.8 N	081-54-19.2 W

Number: 4

Schedule for Leases that Involve an Undefined Geographic Area

For each undefined geographic area, complete up to 300 Latitude/Longitude combinations for every 3 degrees azimuth, using NAD83 Datum.

Latitude (DD-MM-SS.S-D)

Longitude (DDD-MM-SS.S-D)

1	39-23-07.6 N	075-09-51.9 W
2	39-23-15.7 N	075-09-29.3 W
3	39-22-58.0 N	075-09-18.1 W
4	39-22-55.9 N	075-09-23.1 W
5	39-22-55.1 N	075-09-44.0 W
6	39-23-07.6 N	075-09-51.9 W

Number: 5

Schedule for Leases that Involve an Undefined Geographic Area

For each undefined geographic area, complete up to 300 Latitude/Longitude combinations for every 3 degrees azimuth, using NAD83 Datum.

Latitude (DD-MM-SS.S-D)

Longitude (DDD-MM-SS.S-D)

1	40-44-09.6 N	076-21-11.0 W
2	40-44-06.8 N	076-20-19.5 W
3	40-43-43.4 N	076-20-17.2 W
4	40-43-41.9 N	076-21-08.8 W
5	40-44-09.6 N	076-21-11.0 W

Number: 6

Schedule for Leases that Involve an Undefined Geographic Area

For each undefined geographic area, complete up to 300 Latitude/Longitude combinations for every 3 degrees azimuth, using NAD83 Datum.

Latitude (DD-MM-SS.S-D)

Longitude (DDD-MM-SS.S-D)

1	35-32-11.2 N	098-00-32.1 W
2	35-32-11.0 N	098-00-07.9 W
3	35-31-52.8 N	098-00-07.8 W
4	35-31-53.1 N	098-00-29.4 W
5	35-32-11.2 N	098-00-32.1 W

Number: 7

Schedule for Leases that Involve an Undefined Geographic Area

For each undefined geographic area, complete up to 300 Latitude/Longitude combinations for every 3 degrees azimuth, using NAD83 Datum.

	Latitude (DD-MM-SS.S-D)	Longitude (DDD-MM-SS.S-D)
1	40-46-13.4 N	080-42-25.5 W
2	40-46-19.4 N	080-42-28.9 W
3	40-46-26.9 N	080-42-23.0 W
4	40-46-28.2 N	080-42-17.8 W
5	40-46-24.8 N	080-42-06.9 W
6	40-46-18.7 N	080-42-03.9 W
7	40-46-15.2 N	080-42-13.6 W
8	40-46-14.5 N	080-42-16.6 W
9	40-46-13.4 N	080-42-25.5 W

Number: 8

Schedule for Leases that Involve an Undefined Geographic Area

For each undefined geographic area, complete up to 300 Latitude/Longitude combinations for every 3 degrees azimuth, using NAD83 Datum.

	Latitude (DD-MM-SS.S-D)	Longitude (DDD-MM-SS.S-D)
1	38-52-15.4 N	089-24-33.8 W
2	38-52-15.4 N	089-24-23.5 W
3	38-51-59.9 N	089-24-19.2 W
4	38-51-51.5 N	089-24-26.0 W
5	38-51-51.5 N	089-24-43.2 W
6	38-52-00.8 N	089-24-43.2 W
7	38-52-15.4 N	089-24-33.8 W

Number: 9

Schedule for Leases that Involve an Undefined Geographic Area

For each undefined geographic area, complete up to 300 Latitude/Longitude combinations for every 3 degrees azimuth, using NAD83 Datum.

Latitude (DD-MM-SS.S-D)

Longitude (DDD-MM-SS.S-D)

1	37-17-51.7 N	077-20-56.5 W
2	37-17-59.2 N	077-21-01.2 W
3	37-18-03.8 N	077-20-51.0 W
4	37-18-04.5 N	077-20-39.0 W
5	37-17-58.5 N	077-20-37.3 W
6	37-17-51.7 N	077-20-56.5 W

Number: 10

Schedule for Leases that Involve an Undefined Geographic Area

For each undefined geographic area, complete up to 300 Latitude/Longitude combinations for every 3 degrees azimuth, using NAD83 Datum.

	Latitude (DD-MM-SS.S-D)	Longitude (DDD-MM-SS.S-D)
1	37-18-24.8 N	077-20-56.0 W
2	37-18-25.7 N	077-20-42.1 W
3	37-18-16.5 N	077-20-39.5 W
4	37-18-05.9 N	077-20-40.3 W
5	37-18-05.3 N	077-20-48.4 W
6	37-18-11.7 N	077-20-55.7 W
7	37-18-24.8 N	077-20-56.0 W

Number: 11

Schedule for Leases that Involve an Undefined Geographic Area

For each undefined geographic area, complete up to 300 Latitude/Longitude combinations for every 3 degrees azimuth, using NAD83 Datum.

Latitude (DD-MM-SS.S-D)

Longitude (DDD-MM-SS.S-D)

1	37-17-51.7 N	077-20-56.5 W
2	37-17-59.2 N	077-21-01.2 W
3	37-18-03.8 N	077-20-51.0 W
4	37-18-04.5 N	077-20-39.0 W
5	37-17-58.5 N	077-20-37.3 W
6	37-17-51.7 N	077-20-56.5 W

Number: 12

Schedule for Leases that Involve an Undefined Geographic Area

For each undefined geographic area, complete up to 300 Latitude/Longitude combinations for every 3 degrees azimuth, using NAD83 Datum.

Latitude (DD-MM-SS.S-D)

Longitude (DDD-MM-SS.S-D)

1	37-18-24.8 N	077-20-56.0 W
2	37-18-25.7 N	077-20-42.1 W
3	37-18-16.5 N	077-20-39.5 W
4	37-18-05.9 N	077-20-40.3 W
5	37-18-05.3 N	077-20-48.4 W
6	37-18-11.7 N	077-20-55.7 W
7	37-18-24.8 N	077-20-56.0 W

Number: 13

Schedule for Leases that Involve an Undefined Geographic Area

For each undefined geographic area, complete up to 300 Latitude/Longitude combinations for every 3 degrees azimuth, using NAD83 Datum.

Latitude (DD-MM-SS.S-D)

Longitude (DDD-MM-SS.S-D)

1	37-10-52.2 N	083-47-34.4 W
2	37-10-55.7 N	083-47-29.6 W
3	37-10-50.5 N	083-47-15.2 W
4	37-10-44.4 N	083-47-12.3 W
5	37-10-38.8 N	083-47-16.8 W
6	37-10-37.7 N	083-47-24.1 W
7	37-10-41.2 N	083-47-28.2 W
8	37-10-52.2 N	083-47-34.4 W

Number: 14

Schedule for Leases that Involve an Undefined Geographic Area

For each undefined geographic area, complete up to 300 Latitude/Longitude combinations for every 3 degrees azimuth, using NAD83 Datum.

Latitude (DD-MM-SS.S-D)

Longitude (DDD-MM-SS.S-D)

1	32-53-41.3 N	090-27-04.6 W
2	32-53-44.5 N	090-25-39.4 W
3	32-52-45.6 N	090-25-38.1 W
4	32-52-47.0 N	090-27-01.3 W
5	32-53-41.3 N	090-27-04.6 W

Number: 15

Schedule for Leases that Involve an Undefined Geographic Area

For each undefined geographic area, complete up to 300 Latitude/Longitude combinations for every 3 degrees azimuth, using NAD83 Datum.

Latitude (DD-MM-SS.S-D)

Longitude (DDD-MM-SS.S-D)

1	39-23-07.6 N	075-09-51.9 W
2	39-23-15.7 N	075-09-29.3 W
3	39-22-58.0 N	075-09-18.1 W
4	39-22-55.9 N	075-09-23.1 W
5	39-22-55.1 N	075-09-44.0 W
6	39-23-07.6 N	075-09-51.9 W

Attachment(s):

Type	Description	Date Entered
O	Exhibit 3 - Site Information	01/04/2023
O	Exhibit 2 - Description of Licenses	01/04/2023
O	Exhibit 1 - Description of Transaction	01/04/2023

REFERENCE COPY

This is not an official FCC license. It is a record of public information contained in the FCC's licensing database on the date that this reference copy was generated. In cases where FCC rules require the presentation, posting, or display of an FCC license, this document may not be used in place of an official FCC license.



Federal Communications Commission
Wireless Telecommunications Bureau

RADIO STATION AUTHORIZATION

LICENSEE: NEW CINGULAR WIRELESS PCS, LLC

ATTN: FCC GROUP
NEW CINGULAR WIRELESS PCS, LLC
208 S. AKARD ST. 20F
DALLAS, TX 75202

Table with Call Sign (WQGA797), File Number, and Radio Service (AW - AWS (1710-1755 MHz and 2110-2155 MHz)).

FCC Registration Number (FRN): 0003291192

Table with columns: Grant Date, Effective Date, Expiration Date, Print Date, Market Number, Channel Block, Sub-Market Designator, Market Name, 1st Build-out Date, 2nd Build-out Date, 3rd Build-out Date, 4th Build-out Date.

Waivers/Conditions:

This authorization is conditioned upon the licensee, prior to initiating operations from any base or fixed station, making reasonable efforts to coordinate frequency usage with known co-channel and adjacent channel incumbent federal users operating in the 1710-1755 MHz band whose facilities could be affected by the proposed operations.

Conditions:

Pursuant to §309(h) of the Communications Act of 1934, as amended, 47 U.S.C. §309(h), this license is subject to the following conditions: This license shall not vest in the licensee any right to operate the station nor any right in the use of the frequencies designated in the license beyond the term thereof nor in any other manner than authorized herein.

This license may not authorize operation throughout the entire geographic area or spectrum identified on the hardcopy version. To view the specific geographic area and spectrum authorized by this license, refer to the Spectrum and Market Area information under the Market Tab of the license record in the Universal Licensing System (ULS).

Licensee Name: NEW CINGULAR WIRELESS PCS, LLC

Call Sign: WQGA797

File Number:

Print Date:

700 MHz Relicensed Area Information:

Market	Market Name	Buildout Deadline	Buildout Notification	Status
---------------	--------------------	--------------------------	------------------------------	---------------

Reference Copy

Reference Copy Only. Do Not Mail to the FCC as an Application.

Submitted: 01/13/2023 at 18:08:22
File Number: 0010372031

FCC 601

Main Form

FCC Application for Radio Service Authorization: Wireless Telecommunications Bureau Public Safety and Homeland Security Bureau

Approved by OMB

3060 - 0798

See instructions for public burden estimate

1) Radio Service Code: <p style="text-align: center;">AW</p>	1a) Existing Radio Service Code:
--	----------------------------------

General Information

2) (Select only one) (AU) NE - New RO - Renewal Only AU - Administrative Update NT - Required Notifications MD - Modification RM - Renewal/Modification WD - Withdrawal of Application EX - Requests for Extension of Time AM - Amendment CA - Cancellation of License RL - Registered Location/Link	
3a) If this application is for a Demonstration License or a S pecial Temporary Authorization (STA), enter the code and attach the required exhibit as described in the instructions. Otherwise enter ' N/A ' (Not Applicable).	(N) <u>M</u> <u>S</u> <u>N/A</u>
3b) If this application is for Special Temporary Authority due to an emergency situation, enter 'Y'; otherwise enter 'N'. Refer to Rule 1.915 for an explanation of situations considered to be an emergency.	() <u>Y</u> <u>N</u>
4) If this application is for an Amendment or Withdrawal, enter the file number of the pending application currently on file with the FCC.	File Number
5) If this application is for a Modification, Renewal Only, Renewal/Modification, Cancellation of License, , or Administrative Update, enter the call sign of the existing FCC license. If this is a request for Registered Location/Link, enter the FCC call sign assigned to the geographic license.	Call Sign WQGA797
6a) If this application is for a New, Amendment, Renewal Only, or Renewal/Modification, enter the requested authorization expiration date (this item is optional).	MM DD ____ / ____
6b) If this application is for a Renewal Only or Renewal/Modification and the license is a geographic area license, is the license used to provide service to customers (C), or is the license used for private business (internal) purposes or to meet the licensee's public interest/public safety communications needs (P)?	() <u>C</u> <u>P</u>
7) Is this application "major" as defined in § 1.929 of the Commission's Rules when read in conjunction with the applicable radio service rules found in Parts 22 and 90 of the Commission's Rules? (NOTE: This question only applies to certain site-specific applications. See the instructions for applicability and full text of § 1.929).	() <u>Y</u> <u>N</u>
8) Are attachments (other than associated schedules) being filed with this application?	() <u>Y</u> <u>N</u>

Fees, Waivers, and Exemptions

9) Is the Applicant exempt from FCC application fees?	(N) <u>Y</u> <u>N</u>
10) Is the Applicant exempt from FCC regulatory fees?	(N) <u>Y</u> <u>N</u>
11) Does this application include a request for a Waiver of the Commission's Rule(s)? If 'Yes', attach an exhibit providing rule number(s) and explaining circumstances.	(N) <u>Y</u> <u>N</u>
12) Are the frequencies or parameters requested in this filing covered by grandfathered privileges, previously approved by waiver, or functionally integrated with an existing station?	() <u>Y</u> <u>N</u>

Applicant Information

13) FCC Registration Number (FRN): 0003291192			
14) Applicant/Licensee Legal Entity Type: (Select One) () Individual () Unincorporated Association () Trust () Government Entity () Corporation (<input checked="" type="checkbox"/>) Limited Liability Company () General Partnership () Limited Partnership () Limited Liability Partnership () Consortium () Other: _____			
15) If the Licensee name is being updated, is the update a result from the sale (or transfer of control) of the license(s) to party and for which proper Commission approval has not been received or proper notification not provided?			() <u>Yes</u> <u>No</u>
16) First Name (if individual):	MI:	Last Name:	Suffix:
17) Legal Entity Name (if other than individual): NEW CINGULAR WIRELESS PCS, LLC			
18) Attention To: FCC Group			
19) P.O. Box:	And/Or	20) Street Address: 208 S. Akard St. 20F	
21) City: Dallas	22) State: TX	23) Zip Code: 75202	
24) Telephone Number: (855)699-7073		25) Fax:	
26) E-Mail Address: FCCMW@att.com			

27) Demographics (Optional)

Race: () American Indian or Alaska Native () Asian () Black or African-American () Native Hawaiian or Other Pacific Islander () White	Ethnicity: () Hispanic or Latino () Not Hispanic or Latino	Gender: () Male () Female
---	--	-----------------------------------

Real Party in Interest

28) Name of Real Party in Interest of Applicant (If different from Applicant):	29) FCC Registration Number (FRN) of Real Party in Interest:
--	--

Contact Information (If different from the Applicant)**() Check here if same as Applicant.**

30) First Name: Cecil	MI: J	Last Name: Mathew	Suffix:
31) Company Name: AT&T Services, Inc.			
32) Attention To:			
33) P.O. Box:	And /Or	34) Street Address: 208 S. Akard St. 20F	
35) City: Dallas	36) State: TX	37) Zip Code: 75202	
38) Telephone Number: (855)699-7073		39) Fax:	
40) E-Mail Address: FCCMW@att.com			

Regulatory Status

41) This filing is for authorization to provide or use the following type(s) of radio service offering (enter all that apply):
() Common Carrier () Non-Common Carrier () Private, internal communications () Broadcast Services () Band Manager

Type of Radio Service

42) This filing is for authorization to provide the following type(s) of radio service (choose all that apply):
() Fixed () Mobile () Radiolocation () Satellite (sound) () Broadcast Services
43) Does the Applicant propose to provide service interconnected to the public telephone network? () Yes () No

Alien Ownership Questions (If any answer is 'Y', provide an attachment explaining the circumstances. In preparing the attachment, refer to the Main Form Instructions for the "Alien Ownership Questions".)

44) Is the Applicant a foreign government or the representative of any foreign government? () Yes () No
45) Is the Applicant an alien or the representative of an alien? () Yes () No
46) Is the Applicant a corporation organized under the laws of any foreign government? () Yes () No
47) Is the Applicant a corporation of which more than one-fifth of the capital stock is owned of record or voted by aliens or their representatives, or by a foreign government or representative thereof, or by any corporation organized under the laws of a foreign country? () Yes () No

48a) Is the Applicant directly or indirectly controlled by any other corporation of which more than one-fourth of the capital stock () Yes No is owned of record or voted by aliens or their representatives, or by a foreign government or representative thereof, or by any corporation organized under the laws of a foreign country?

48b) If the answer to 47 or 48a is 'Y' select one of the choices below.

The Applicant is exempt from the provisions of Section 310(b).

If checked, it is not necessary to file a petition for declaratory ruling if the Applicant includes in the attachment required by Item 47 or Item 48a a showing that the requested license(s) is exempt from the provisions of Section 310(b).

The Applicant has received a declaratory ruling(s) approving its foreign ownership, and the application involves only the acquisition of additional spectrum for the provision of a wireless service in a geographic coverage area for which the Applicant has been previously authorized.

If checked, include in the attachment required by Item 47 or Item 48a the citation(s) of the applicable declaratory ruling(s) by DA/FCC number, the FCC Record citation, if available, release date, and a statement that there has been no change in the foreign ownership of the Applicant since the issuance of its ruling.

The Applicant: (i) has received a declaratory ruling(s) approving its foreign ownership, but is not able to make the certification specified immediately above; or (ii) is an "affiliate" of a Licensee or Lessee/Sublessee that received a declaratory ruling(s) under 47 CFR § 1.5000(a) and is relying on the affiliate's ruling for purposes of filing this application as permitted under the affiliate's ruling and 47 CFR § 1.5004(b)

If checked, and if the Applicant received its declaratory ruling(s) on or after August 9, 2013, include in the attachment required by Item 47 or Item 48a the citation(s) of the Applicant's declaratory ruling(s) by DA/FCC number, the FCC Record citation, if available, release date, and a statement that the Applicant is in compliance with the terms and conditions of its ruling and with the Commission's Rules.

If checked, and if the Applicant received its declaratory ruling(s) prior to August 9, 2013, include in the attachment required by Item 48a a copy of a petition for declaratory ruling filed contemporaneously with the Commission to extend the Applicant's existing ruling(s) to cover the same radio service(s) and geographic coverage area(s) involved in the application. Alternatively, the Applicant may request a new declaratory ruling pursuant to Section 1.5000(a) of the Commission's Rules, 47 CFR § 1.5000 (a). Petitions for declaratory ruling may be filed electronically on the Internet through the International Bureau Filing System (IBFS) (with a copy attached hereto).

If checked, and if the Applicant is relying on an affiliate's ruling for purposes of filing this application, include in the attachment required by Item 47 or Item 48a the citation(s) of the applicable declaratory ruling(s) by DA/FCC number, the FCC Record citation, if available, release date, and a statement that the Applicant is in compliance with the terms and conditions of the named affiliate's ruling and with the Commission's Rules. The Applicant must also include a certification of compliance signed by the named affiliate or other qualified entity as specified in 47 CFR § 1.5004(b). See Main Form Instructions for Items 47 or 48a, as applicable.

The Applicant has not received a declaratory ruling approving its foreign ownership and is requesting a declaratory ruling under 47 CFR § 1.5004(b) in a petition filed contemporaneously with the Commission.

If checked, include in the attachment required by Item 47 or 48a a copy of the petition for declaratory ruling filed contemporaneously with the Commission pursuant to 47 CFR § 1.5004(b). Petitions for declaratory ruling may be filed electronically on the Internet through the International Bureau Filing System (IBFS) (with a copy attached hereto).

Basic Qualification Questions

49) Has the Applicant or any party to this application had any FCC station authorization, license or construction permit revoked or had any application for an initial, modification or renewal of FCC station authorization, license, or construction permit denied by the Commission?	() <u>Yes</u> <u>No</u>
50) Has the Applicant or any party to this application, or any party directly or indirectly controlling the Applicant, ever been convicted of a felony by any state or federal court?	() <u>Yes</u> <u>No</u>
51) Has any court finally adjudged the Applicant or any party directly or indirectly controlling the Applicant guilty of unlawfully monopolizing or attempting unlawfully to monopolize radio communication, directly or indirectly, through control of manufacture or sale of radio apparatus, exclusive traffic arrangement, or any other means or unfair methods of competition?	() <u>Yes</u> <u>No</u>

Note: If the answer to any of 49-51 is 'Y', attach an exhibit explaining the circumstances.

Aeronautical Advisory Station (Unicom) Certification

52) () I certify that the station will be located on property of the airport to be served, and, in cases where the airport does not have a control tower, RCO, or FAA flight service station, that I have notified the owner of the airport and all aviation service organizations located at the airport within ten days prior to application.
--

Broadband Radio Service and Educational Broadband Service Cable Cross-Ownership

53a) Will the requested facilities be used to provide multichannel video programming service?	() <u>Yes</u> <u>No</u>
53b) If the answer to question 53a is 'Y', does the Applicant operate, control or have an attributable interest (as defined in 47 CFR § 27.1202) in a cable television system whose franchise area is located within the geographic service area of the requested facilities?	() <u>Yes</u> <u>No</u>

Note: If the answer to question 53b is 'Y', attach an exhibit explaining how the Applicant complies with 47 CFR § 27.1202 or justifying a waiver of that rule. If a waiver of the Commission Rule(s) is being requested, Item 11a must be answered 'Y'.

Broadband Radio Service and Educational Broadband Service (Part 27)

54) (For EBS only) Does the Applicant comply with the programming requirements contained in 47 CFR § 27.1203?	() <u>Yes</u> <u>No</u>
---	--------------------------

Note: If the answer to item 54 is 'N', attach an exhibit explaining how the Applicant complies with 47 CFR § 27.1203 of the Commission's Rules or justifying a waiver of that rule. If a waiver of the Commission Rule(s) is being requested, Item 11a must be answered 'Y'.

55) (For BRS and EBS) Does the Applicant comply with 47 CFR §§ 27.50, 27.55, and 27.1221?	() <u>Yes</u> <u>No</u>
---	--------------------------

Note: If the answer to item 55 is 'N', attach an exhibit justifying a waiver of that rule(s). If a waiver of the Commission Rule(s) is being requested, Item 11a must be answered 'Y'.

For Applicants Who Participated in an Auction

56) Is the Applicant a qualifying rural wireless partnership or a member of a qualifying rural wireless partnership?	() <u>Yes</u> <u>No</u>
--	--------------------------

Note: If the answer to item 56 is 'Y', attach an exhibit listing all members of the qualifying rural wireless partnership, including their FRN numbers.

For Renewal Applicants**57) Operation/Performance Requirement Certification**

[For a site-based license]: Applicant certifies that it is continuing to operate consistent with its most recently filed construction notification (or most recent authorization, if no construction notification was required).	() <u>Yes</u> <u>No</u>
[For a geographic license, commercial service - licensee in its initial license term with an interim performance requirement]: Applicant certifies that it has met its interim performance requirement, that over the portion of the license term following the interim performance requirement, it continues to use its facilities to provide at least the level of service required by its interim performance requirement, it has met its final performance requirement, and it continues to use its facilities to provide at least the level of service required by its final performance requirement through the end of the license term.	() <u>Yes</u> <u>No</u>
[For a geographic license, commercial service - licensee in its initial license term with no interim performance requirement]: Applicant certifies that it has met its final performance requirement and it continues to use its facilities to provide at least the level of service required by its final performance requirement through the end of the license term. [Note: licensee must provide a showing demonstrating that the final performance requirement has been met, either separately in a timely application for notification of completion of construction, or as part of its renewal application, depending on the radio service.]	() <u>Yes</u> <u>No</u>
[For a geographic license, commercial service - licensee in any subsequent term]: Applicant certifies that it continues to use its facilities to provide at least the level of service required by its final performance requirement through the end of any subsequent license terms.	() <u>Yes</u> <u>No</u>
[For a geographic license, private systems - licensee in its initial license term with an interim performance requirement]: Applicant certifies that it has met its interim performance requirement, that over the portion of the license term following the interim performance requirement, it continues to use its facilities to further its private business or public interest/public safety communications needs at or above the level required to meet its interim performance requirement, it has met its final performance requirement, and it continues to use its facilities to provide at least the level of operation required by its final performance requirement through the end of the license term.	() <u>Yes</u> <u>No</u>
[For a geographic license, private systems - licensee in its initial license term with no interim performance requirement]: Applicant certifies that it has met its final performance requirement, it continues to use its facilities to further its private business or public interest/public safety communications needs, and it continues to use its facilities to provide at least the level of operation required by its final performance requirement through the end of the license term. [Note: licensee must provide a showing demonstrating that the final performance requirement has been met, either separately in a timely application for notification of completion of construction, or as part of its renewal application, depending on the radio service.]	() <u>Yes</u> <u>No</u>

[For a geographic license, private systems - licensee in any subsequent term]: Applicant certifies that it continues to use its facilities to further its private business or public interest/public safety communications needs at or above the level required to meet its final performance requirement through the end of any subsequent license terms.	() <u>Yes</u> <u>No</u>
[For a partitioned or disaggregated license without a performance requirement, for the first renewal application filed after effective date of the rules]: Applicant certifies that the partitioned and/or disaggregated license that is the subject of this renewal application has no separate performance requirement and that this is the first renewal of this license filed subsequent to the effective date of the rules.	() <u>Yes</u> <u>No</u>
[For a partitioned or disaggregated license without a performance requirement, for any subsequent renewal filings]: Applicant certifies that it continues to use its facilities to provide service or to further the applicant's private business or public interest/public safety needs.	() <u>Yes</u> <u>No</u>

Discontinuance of Service Certification

58) Applicant certifies that no permanent discontinuance of service or operation, as applicable, occurred during its current license term. Note: If the response to either item 57 or item 58 is 'N', attach an exhibit that demonstrates that over the course of the license term, the Applicant provided and continues to provide service to the public, or operated and continues to operate the license to meet the Applicant's private business or public interest/public safety communications needs. This exhibit must include a detailed description of the Applicant's provision of service or, when allowed under the relevant service rules or pursuant to waiver, use of the spectrum for private business or public interest/public safety communications needs, during the entire license period and address, as applicable: 1) the level and quality of service provided by the applicant (e.g., the population served, the area served, the number of subscribers, the services offered); (2) the date service commenced, whether service was ever interrupted, and the duration of any interruption or outage; (3) the extent to which service is provided to rural areas; (4) the extent to which service is provided to qualifying tribal land as defined in 47 CFR § 1.2110(e)(3)(i); and (5) any other factors associated with the level of service to the public. The licensee may note in its exhibit: 1) any grant(s) of waiver or extension of a performance deadline or license renewal subject to meeting a performance requirement; or 2) if the final performance deadline and/or expiration date for the license accelerated because the licensee did not meet an interim performance requirement.	() <u>Yes</u> <u>No</u>
--	--------------------------

Regulatory Compliance Certification [same for all]

59) Applicant certifies that it has substantially complied with all applicable FCC rules, policies, and the Communications Act of 1934, as amended. Note: If the response to item 59 is 'N', attach an exhibit explaining the circumstances and demonstrating why Applicant's license should be renewed.	() <u>Yes</u> <u>No</u>
--	--------------------------

General Certification Statements

1) The Applicant waives any claim to the use of any particular frequency or of the electromagnetic spectrum as against the regulatory power of the United States because of the previous use of the same, whether by license or otherwise, and requests an authorization in accordance with this application.
2) The Applicant certifies that grant of this application would not cause the Applicant to be in violation of any pertinent cross-ownership or attribution rules.* *If the Applicant has sought a waiver of any such rule in connection with this application, it may make this certification subject to the outcome of the waiver request.
3) The Applicant certifies that all statements made in this application and in the exhibits, attachments, or documents incorporated by reference are material, are part of this application, and are true, complete, correct, and made in good faith.
4) The Applicant certifies that neither the Applicant nor any other party to the application is subject to a denial of Federal benefits pursuant to § 5301 of the Anti-Drug Abuse Act of 1988, 21 U.S.C. § 862, because of a conviction for possession or distribution of a controlled substance. This certification does not apply to applications filed in services exempted under § 1.2002(c) of the rules, 47 CFR § 1.2002(c). See 47 CFR § 1.2002(b) for the definition of "party to the application" as used in this certification.
5) The Applicant certifies that it either (1) has current required ownership data on file with the Commission, (2) is filing updated ownership data simultaneously with this application, or (3) is not required to file ownership data under the Commission's Rules.
6) The Applicant certifies that the facilities, operations, and transmitters for which this authorization is hereby requested are either: (1) categorically excluded from routine environmental evaluation for RF exposure as set forth in 47 CFR § 1.1307(b); or, (2) have been found not to cause human exposure to levels of radiofrequency radiation in excess of the limits specified in 47 CFR §§ 1.1310 and 2.1093; or, (3) are the subject of one or more Environmental Assessments filed with the Commission.
7) The Applicant certifies that it has reviewed the appropriate Commission Rules defining eligibility to hold the requested license(s) and is eligible to hold the requested license(s).
8) The Applicant certifies that it is not in default on any payment for Commission licenses and that it is not delinquent on any non-tax debt owed to any federal agency.
9) The Applicant certifies that the Applicant and all of the related individuals and entities required to be disclosed on this application and FCC Form 602 (FCC Ownership Disclosure Information for the Wireless Telecommunications Services) are not person(s) who have been, for reasons of national security, barred by any agency of the Federal Government from bidding on a contract, participating in an auction, or receiving a grant. This certification applies only to applications for licenses for spectrum that is required by Sections 6103, 6401-6403 of the Middle Class Tax Relief and Job Creation Act of 2012, codified at 47 U.S.C. §§ 309, 1413, 1451-1452, to be assigned by a system of competitive bidding under 47 U.S.C. § 309(j).

Signature

60) Typed or Printed Name of Party Authorized to Sign

First Name: Cecil	MI: J	Last Name: Mathew	Suffix:
61) Title: Assistant Secretary - Compliance			
Signature: Cecil J Mathew			62) Date: 01/13/2023
FAILURE TO SIGN THIS APPLICATION MAY RESULT IN DISMISSAL OF THE APPLICATION AND FORFEITURE OF ANY FEES PAID.			
Upon grant of this license application, the Licensee may be subject to certain construction or coverage requirements. Failure to meet the construction or coverage requirements will result in termination of the license. Consult appropriate FCC regulations to determine the construction or coverage requirements that apply to the type of license requested in this application.			
WILLFUL FALSE STATEMENTS MADE ON THIS FORM OR ANY ATTACHMENTS ARE PUNISHABLE BY FINE AND/OR IMPRISONMENT (U.S. Code, Title 18, § 1001) AND/OR REVOCATION OF ANY STATION LICENSE OR CONSTRUCTION PERMIT (U.S. Code, Title 47, § 312(a)(1)), AND/OR FORFEITURE (U.S. Code, Title 47, § 503).			

REFERENCE COPY

This is not an official FCC license. It is a record of public information contained in the FCC's licensing database on the date that this reference copy was generated. In cases where FCC rules require the presentation, posting, or display of an FCC license, this document may not be used in place of an official FCC license.



Federal Communications Commission
Wireless Telecommunications Bureau

RADIO STATION AUTHORIZATION

LICENSEE: NEW CINGULAR WIRELESS PCS, LLC

ATTN: FCC GROUP
NEW CINGULAR WIRELESS PCS, LLC
208 S AKARD ST. RM 2100
DALLAS, TX 75202

Table with Call Sign (WQGA823), File Number (0009696753), and Radio Service (AW - AWS (1710-1755 MHz and 2110-2155 MHz))

FCC Registration Number (FRN): 0003291192

Table with columns: Grant Date, Effective Date, Expiration Date, Print Date, Market Number, Channel Block, Sub-Market Designator, Market Name, 1st Build-out Date, 2nd Build-out Date, 3rd Build-out Date, 4th Build-out Date

Waivers/Conditions:

This authorization is conditioned upon the licensee, prior to initiating operations from any base or fixed station, making reasonable efforts to coordinate frequency usage with known co-channel and adjacent channel incumbent federal users operating in the 1710-1755 MHz band whose facilities could be affected by the proposed operations.

Conditions:

Pursuant to §309(h) of the Communications Act of 1934, as amended, 47 U.S.C. §309(h), this license is subject to the following conditions: This license shall not vest in the licensee any right to operate the station nor any right in the use of the frequencies designated in the license beyond the term thereof nor in any other manner than authorized herein.

This license may not authorize operation throughout the entire geographic area or spectrum identified on the hardcopy version. To view the specific geographic area and spectrum authorized by this license, refer to the Spectrum and Market Area information under the Market Tab of the license record in the Universal Licensing System (ULS).

Licensee Name: NEW CINGULAR WIRELESS PCS, LLC

Call Sign: WQGA823

File Number: 0009696753

Print Date: 05-09-2023

700 MHz Relicensed Area Information:

Market	Market Name	Buildout Deadline	Buildout Notification	Status
---------------	--------------------	--------------------------	------------------------------	---------------

Reference Copy

Reference Copy Only. Do Not Mail to the FCC as an Application.

Submitted: 05/01/2023 at 11:47:30
File Number: 0009696753

FCC 601
Main Form

FCC Application for Radio Service Authorization: Wireless Telecommunications Bureau Public Safety and Homeland Security Bureau

Approved by OMB
3060 - 0798
See instructions for
public burden estimate

1) Radio Service Code: AW	1a) Existing Radio Service Code:
-------------------------------------	----------------------------------

General Information

2) (Select only one) (AM) NE - New RO - Renewal Only AU - Administrative Update NT - Required Notifications MD - Modification RM - Renewal/Modification WD - Withdrawal of Application EX - Requests for Extension of Time AM - Amendment CA - Cancellation of License RL - Registered Location/Link	
3a) If this application is for a Demonstration License or a <u>Special</u> Temporary Authorization (STA), enter the code and attach the required exhibit as described in the instructions. Otherwise enter ' <u>N/A</u> ' (Not Applicable).	(N) <u>M</u> <u>S</u> <u>N/A</u>
3b) If this application is for Special Temporary Authority due to an emergency situation, enter 'Y'; otherwise enter 'N'. Refer to Rule 1.915 for an explanation of situations considered to be an emergency.	() <u>Y</u> <u>N</u>
4) If this application is for an Amendment or Withdrawal, enter the file number of the pending application currently on file with the FCC.	File Number 0009696753
5) If this application is for a Modification, Renewal Only, Renewal/Modification, Cancellation of License, , or Administrative Update, enter the call sign of the existing FCC license. If this is a request for Registered Location/Link, enter the FCC call sign assigned to the geographic license.	Call Sign WQGA823
6a) If this application is for a New, Amendment, Renewal Only, or Renewal/Modification, enter the requested authorization expiration date (this item is optional).	MM DD ____ / ____
6b) If this application is for a Renewal Only or Renewal/Modification and the license is a geographic area license, is the license used to provide service to customers (C), or is the license used for private business (internal) purposes or to meet the licensee's public interest/public safety communications needs (P)?	() <u>C</u> <u>P</u>
7) Is this application "major" as defined in § 1.929 of the Commission's Rules when read in conjunction with the applicable radio service rules found in Parts 22 and 90 of the Commission's Rules? (NOTE: This question only applies to certain site-specific applications. See the instructions for applicability and full text of § 1.929).	() <u>Y</u> <u>N</u>
8) Are attachments (other than associated schedules) being filed with this application?	(Y) <u>Y</u> <u>N</u>

Fees, Waivers, and Exemptions

9) Is the Applicant exempt from FCC application fees?	(N) <u>Y</u> <u>N</u>
10) Is the Applicant exempt from FCC regulatory fees?	(N) <u>Y</u> <u>N</u>
11) Does this application include a request for a Waiver of the Commission's Rule(s)? If 'Yes', attach an exhibit providing rule number(s) and explaining circumstances.	(N) <u>Y</u> <u>N</u>
12) Are the frequencies or parameters requested in this filing covered by grandfathered privileges, previously approved by waiver, or functionally integrated with an existing station?	(N) <u>Y</u> <u>N</u>

Applicant Information

13) FCC Registration Number (FRN): 0003291192			
14) Applicant/Licensee Legal Entity Type: (Select One) <input type="checkbox"/> Individual <input type="checkbox"/> Unincorporated Association <input type="checkbox"/> Trust <input type="checkbox"/> Government Entity <input type="checkbox"/> Corporation <input checked="" type="checkbox"/> Limited Liability Company <input type="checkbox"/> General Partnership <input type="checkbox"/> Limited Partnership <input type="checkbox"/> Limited Liability Partnership <input type="checkbox"/> Consortium <input type="checkbox"/> Other: _____			
15) If the Licensee name is being updated, is the update a result from the sale (or transfer of control) of the license(s) to party and for which proper Commission approval has not been received or proper notification not provided?			<input type="checkbox"/> Yes <input checked="" type="checkbox"/> No
16) First Name (if individual):	MI:	Last Name:	Suffix:
17) Legal Entity Name (if other than individual): New Cingular Wireless PCS, LLC			
18) Attention To: FCC Group			
19) P.O. Box:	And/Or	20) Street Address: 208 S Akard St. RM 2100	
21) City: Dallas	22) State: TX	23) Zip Code: 75202	
24) Telephone Number: (855)699-7073		25) Fax:	
26) E-Mail Address: FCCMW@att.com			

27) Demographics (Optional)

Race: <input type="checkbox"/> American Indian or Alaska Native <input type="checkbox"/> Asian <input type="checkbox"/> Black or African-American <input type="checkbox"/> Native Hawaiian or Other Pacific Islander <input type="checkbox"/> White	Ethnicity: <input type="checkbox"/> Hispanic or Latino <input type="checkbox"/> Not Hispanic or Latino	Gender: <input type="checkbox"/> Male <input type="checkbox"/> Female
--	--	---

Real Party in Interest

28) Name of Real Party in Interest of Applicant (If different from Applicant):	29) FCC Registration Number (FRN) of Real Party in Interest:
--	--

Contact Information (If different from the Applicant) Check here if same as Applicant.

30) First Name: Cecil	MI: J	Last Name: Mathew	Suffix:
31) Company Name: AT&T Services, Inc.			
32) Attention To:			
33) P.O. Box:	And /Or	34) Street Address: 208 S Akard St. RM 2100	
35) City: Dallas	36) State: TX	37) Zip Code: 75202	
38) Telephone Number: (855)699-7073		39) Fax:	
40) E-Mail Address: FCCMW@att.com			

Regulatory Status

41) This filing is for authorization to provide or use the following type(s) of radio service offering (enter all that apply):

() Common Carrier () Non-Common Carrier () Private, internal communications () Broadcast Services () Band Manager

Type of Radio Service

42) This filing is for authorization to provide the following type(s) of radio service (choose all that apply):

() Fixed () Mobile () Radiolocation () Satellite (sound) () Broadcast Services

43) Does the Applicant propose to provide service interconnected to the public telephone network? () Y () Yes () No

Alien Ownership Questions (If any answer is 'Y', provide an attachment explaining the circumstances. In preparing the attachment, refer to the Main Form Instructions for the "Alien Ownership Questions".)

44) Is the Applicant a foreign government or the representative of any foreign government? () N () Yes () No

45) Is the Applicant an alien or the representative of an alien? () N () Yes () No

46) Is the Applicant a corporation organized under the laws of any foreign government? () N () Yes () No

47) Is the Applicant a corporation of which more than one-fifth of the capital stock is owned of record or voted by aliens or their representatives, or by a foreign government or representative thereof, or by any corporation organized under the laws of a foreign country? () N () Yes () No

48a) Is the Applicant directly or indirectly controlled by any other corporation of which more than one-fourth of the capital stock (**N**) **Yes** **No** is owned of record or voted by aliens or their representatives, or by a foreign government or representative thereof, or by any corporation organized under the laws of a foreign country?

48b) If the answer to 47 or 48a is 'Y' select one of the choices below.

The Applicant is exempt from the provisions of Section 310(b).

If checked, it is not necessary to file a petition for declaratory ruling if the Applicant includes in the attachment required by Item 47 or Item 48a a showing that the requested license(s) is exempt from the provisions of Section 310(b).

The Applicant has received a declaratory ruling(s) approving its foreign ownership, and the application involves only the acquisition of additional spectrum for the provision of a wireless service in a geographic coverage area for which the Applicant has been previously authorized.

If checked, include in the attachment required by Item 47 or Item 48a the citation(s) of the applicable declaratory ruling(s) by DA/FCC number, the FCC Record citation, if available, release date, and a statement that there has been no change in the foreign ownership of the Applicant since the issuance of its ruling.

The Applicant: (i) has received a declaratory ruling(s) approving its foreign ownership, but is not able to make the certification specified immediately above; or (ii) is an "affiliate" of a Licensee or Lessee/Sublessee that received a declaratory ruling(s) under 47 CFR § 1.5000(a) and is relying on the affiliate's ruling for purposes of filing this application as permitted under the affiliate's ruling and 47 CFR § 1.5004(b)

If checked, and if the Applicant received its declaratory ruling(s) on or after August 9, 2013, include in the attachment required by Item 47 or Item 48a the citation(s) of the Applicant's declaratory ruling(s) by DA/FCC number, the FCC Record citation, if available, release date, and a statement that the Applicant is in compliance with the terms and conditions of its ruling and with the Commission's Rules.

If checked, and if the Applicant received its declaratory ruling(s) prior to August 9, 2013, include in the attachment required by Item 48a a copy of a petition for declaratory ruling filed contemporaneously with the Commission to extend the Applicant's existing ruling(s) to cover the same radio service(s) and geographic coverage area(s) involved in the application. Alternatively, the Applicant may request a new declaratory ruling pursuant to Section 1.5000(a) of the Commission's Rules, 47 CFR § 1.5000 (a). Petitions for declaratory ruling may be filed electronically on the Internet through the International Bureau Filing System (IBFS) (with a copy attached hereto).

If checked, and if the Applicant is relying on an affiliate's ruling for purposes of filing this application, include in the attachment required by Item 47 or Item 48a the citation(s) of the applicable declaratory ruling(s) by DA/FCC number, the FCC Record citation, if available, release date, and a statement that the Applicant is in compliance with the terms and conditions of the named affiliate's ruling and with the Commission's Rules. The Applicant must also include a certification of compliance signed by the named affiliate or other qualified entity as specified in 47 CFR § 1.5004(b). See Main Form Instructions for Items 47 or 48a, as applicable.

The Applicant has not received a declaratory ruling approving its foreign ownership and is requesting a declaratory ruling under 47 CFR § 1.5004(b) in a petition filed contemporaneously with the Commission.

If checked, include in the attachment required by Item 47 or 48a a copy of the petition for declaratory ruling filed contemporaneously with the Commission pursuant to 47 CFR § 1.5004(b). Petitions for declaratory ruling may be filed electronically on the Internet through the International Bureau Filing System (IBFS) (with a copy attached hereto).

Basic Qualification Questions

49) Has the Applicant or any party to this application had any FCC station authorization, license or construction permit revoked or had any application for an initial, modification or renewal of FCC station authorization, license, or construction permit denied by the Commission?	(<input type="checkbox"/>) <u>Yes</u> <input type="checkbox"/> <u>No</u>
50) Has the Applicant or any party to this application, or any party directly or indirectly controlling the Applicant, ever been convicted of a felony by any state or federal court?	(<input type="checkbox"/>) <u>Yes</u> <input type="checkbox"/> <u>No</u>
51) Has any court finally adjudged the Applicant or any party directly or indirectly controlling the Applicant guilty of unlawfully monopolizing or attempting unlawfully to monopolize radio communication, directly or indirectly, through control of manufacture or sale of radio apparatus, exclusive traffic arrangement, or any other means or unfair methods of competition?	(<input type="checkbox"/>) <u>Yes</u> <input type="checkbox"/> <u>No</u>

Note: If the answer to any of 49-51 is 'Y', attach an exhibit explaining the circumstances.

Aeronautical Advisory Station (Unicom) Certification

52) (<input type="checkbox"/>) I certify that the station will be located on property of the airport to be served, and, in cases where the airport does not have a control tower, RCO, or FAA flight service station, that I have notified the owner of the airport and all aviation service organizations located at the airport within ten days prior to application.

Broadband Radio Service and Educational Broadband Service Cable Cross-Ownership

53a) Will the requested facilities be used to provide multichannel video programming service?	(<input type="checkbox"/>) <u>Yes</u> <input type="checkbox"/> <u>No</u>
53b) If the answer to question 53a is 'Y', does the Applicant operate, control or have an attributable interest (as defined in 47 CFR § 27.1202) in a cable television system whose franchise area is located within the geographic service area of the requested facilities?	(<input type="checkbox"/>) <u>Yes</u> <input type="checkbox"/> <u>No</u>

Note: If the answer to question 53b is 'Y', attach an exhibit explaining how the Applicant complies with 47 CFR § 27.1202 or justifying a waiver of that rule. If a waiver of the Commission Rule(s) is being requested, Item 11a must be answered 'Y'.

Broadband Radio Service and Educational Broadband Service (Part 27)

54) (For EBS only) Does the Applicant comply with the programming requirements contained in 47 CFR § 27.1203?	(<input type="checkbox"/>) <u>Yes</u> <input type="checkbox"/> <u>No</u>
Note: If the answer to item 54 is 'N', attach an exhibit explaining how the Applicant complies with 47 CFR § 27.1203 of the Commission's Rules or justifying a waiver of that rule. If a waiver of the Commission Rule(s) is being requested, Item 11a must be answered 'Y'.	
55) (For BRS and EBS) Does the Applicant comply with 47 CFR §§ 27.50, 27.55, and 27.1221?	(<input type="checkbox"/>) <u>Yes</u> <input type="checkbox"/> <u>No</u>
Note: If the answer to item 55 is 'N', attach an exhibit justifying a waiver of that rule(s). If a waiver of the Commission Rule(s) is being requested, Item 11a must be answered 'Y'.	

For Applicants Who Participated in an Auction

56) Is the Applicant a qualifying rural wireless partnership or a member of a qualifying rural wireless partnership?	(<input type="checkbox"/>) <u>Yes</u> <input type="checkbox"/> <u>No</u>
Note: If the answer to item 56 is 'Y', attach an exhibit listing all members of the qualifying rural wireless partnership, including their FRN numbers.	

For Renewal Applicants**57) Operation/Performance Requirement Certification**

[For a site-based license]: Applicant certifies that it is continuing to operate consistent with its most recently filed construction notification (or most recent authorization, if no construction notification was required).	(<input type="checkbox"/>) <u>Yes</u> <input type="checkbox"/> <u>No</u>
[For a geographic license, commercial service - licensee in its initial license term with an interim performance requirement]: Applicant certifies that it has met its interim performance requirement, that over the portion of the license term following the interim performance requirement, it continues to use its facilities to provide at least the level of service required by its interim performance requirement, it has met its final performance requirement, and it continues to use its facilities to provide at least the level of service required by its final performance requirement through the end of the license term.	(<input type="checkbox"/>) <u>Yes</u> <input type="checkbox"/> <u>No</u>
[For a geographic license, commercial service - licensee in its initial license term with no interim performance requirement]: Applicant certifies that it has met its final performance requirement and it continues to use its facilities to provide at least the level of service required by its final performance requirement through the end of the license term. [Note: licensee must provide a showing demonstrating that the final performance requirement has been met, either separately in a timely application for notification of completion of construction, or as part of its renewal application, depending on the radio service.]	(<input type="checkbox"/>) <u>Yes</u> <input type="checkbox"/> <u>No</u>
[For a geographic license, commercial service - licensee in any subsequent term]: Applicant certifies that it continues to use its facilities to provide at least the level of service required by its final performance requirement through the end of any subsequent license terms.	(<input type="checkbox"/>) <u>Yes</u> <input type="checkbox"/> <u>No</u>
[For a geographic license, private systems - licensee in its initial license term with an interim performance requirement]: Applicant certifies that it has met its interim performance requirement, that over the portion of the license term following the interim performance requirement, it continues to use its facilities to further its private business or public interest/public safety communications needs at or above the level required to meet its interim performance requirement, it has met its final performance requirement, and it continues to use its facilities to provide at least the level of operation required by its final performance requirement through the end of the license term.	(<input type="checkbox"/>) <u>Yes</u> <input type="checkbox"/> <u>No</u>
[For a geographic license, private systems - licensee in its initial license term with no interim performance requirement]: Applicant certifies that it has met its final performance requirement, it continues to use its facilities to further its private business or public interest/public safety communications needs, and it continues to use its facilities to provide at least the level of operation required by its final performance requirement through the end of the license term. [Note: licensee must provide a showing demonstrating that the final performance requirement has been met, either separately in a timely application for notification of completion of construction, or as part of its renewal application, depending on the radio service.]	(<input type="checkbox"/>) <u>Yes</u> <input type="checkbox"/> <u>No</u>

[For a geographic license, private systems - licensee in any subsequent term]: Applicant certifies that it continues to use its facilities to further its private business or public interest/public safety communications needs at or above the level required to meet its final performance requirement through the end of any subsequent license terms.	() <u>Yes</u> <u>No</u>
[For a partitioned or disaggregated license without a performance requirement, for the first renewal application filed after effective date of the rules]: Applicant certifies that the partitioned and/or disaggregated license that is the subject of this renewal application has no separate performance requirement and that this is the first renewal of this license filed subsequent to the effective date of the rules.	() <u>Yes</u> <u>No</u>
[For a partitioned or disaggregated license without a performance requirement, for any subsequent renewal filings]: Applicant certifies that it continues to use its facilities to provide service or to further the applicant's private business or public interest/public safety needs.	() <u>Yes</u> <u>No</u>

Discontinuance of Service Certification

58) Applicant certifies that no permanent discontinuance of service or operation, as applicable, occurred during its current license term. Note: If the response to either item 57 or item 58 is 'N', attach an exhibit that demonstrates that over the course of the license term, the Applicant provided and continues to provide service to the public, or operated and continues to operate the license to meet the Applicant's private business or public interest/public safety communications needs. This exhibit must include a detailed description of the Applicant's provision of service or, when allowed under the relevant service rules or pursuant to waiver, use of the spectrum for private business or public interest/public safety communications needs, during the entire license period and address, as applicable: 1) the level and quality of service provided by the applicant (e.g., the population served, the area served, the number of subscribers, the services offered); (2) the date service commenced, whether service was ever interrupted, and the duration of any interruption or outage; (3) the extent to which service is provided to rural areas; (4) the extent to which service is provided to qualifying tribal land as defined in 47 CFR § 1.2110(e)(3)(i); and (5) any other factors associated with the level of service to the public. The licensee may note in its exhibit: 1) any grant(s) of waiver or extension of a performance deadline or license renewal subject to meeting a performance requirement; or 2) if the final performance deadline and/or expiration date for the license accelerated because the licensee did not meet an interim performance requirement.	() <u>Yes</u> <u>No</u>
--	--------------------------

Regulatory Compliance Certification [same for all]

59) Applicant certifies that it has substantially complied with all applicable FCC rules, policies, and the Communications Act of 1934, as amended. Note: If the response to item 59 is 'N', attach an exhibit explaining the circumstances and demonstrating why Applicant's license should be renewed.	() <u>Yes</u> <u>No</u>
--	--------------------------

General Certification Statements

1) The Applicant waives any claim to the use of any particular frequency or of the electromagnetic spectrum as against the regulatory power of the United States because of the previous use of the same, whether by license or otherwise, and requests an authorization in accordance with this application.
2) The Applicant certifies that grant of this application would not cause the Applicant to be in violation of any pertinent cross-ownership or attribution rules.* *If the Applicant has sought a waiver of any such rule in connection with this application, it may make this certification subject to the outcome of the waiver request.
3) The Applicant certifies that all statements made in this application and in the exhibits, attachments, or documents incorporated by reference are material, are part of this application, and are true, complete, correct, and made in good faith.
4) The Applicant certifies that neither the Applicant nor any other party to the application is subject to a denial of Federal benefits pursuant to § 5301 of the Anti-Drug Abuse Act of 1988, 21 U.S.C. § 862, because of a conviction for possession or distribution of a controlled substance. This certification does not apply to applications filed in services exempted under § 1.2002(c) of the rules, 47 CFR § 1.2002(c). See 47 CFR § 1.2002(b) for the definition of "party to the application" as used in this certification.
5) The Applicant certifies that it either (1) has current required ownership data on file with the Commission, (2) is filing updated ownership data simultaneously with this application, or (3) is not required to file ownership data under the Commission's Rules.
6) The Applicant certifies that the facilities, operations, and transmitters for which this authorization is hereby requested are either: (1) categorically excluded from routine environmental evaluation for RF exposure as set forth in 47 CFR § 1.1307(b); or, (2) have been found not to cause human exposure to levels of radiofrequency radiation in excess of the limits specified in 47 CFR §§ 1.1310 and 2.1093; or, (3) are the subject of one or more Environmental Assessments filed with the Commission.
7) The Applicant certifies that it has reviewed the appropriate Commission Rules defining eligibility to hold the requested license(s) and is eligible to hold the requested license(s).
8) The Applicant certifies that it is not in default on any payment for Commission licenses and that it is not delinquent on any non-tax debt owed to any federal agency.
9) The Applicant certifies that the Applicant and all of the related individuals and entities required to be disclosed on this application and FCC Form 602 (FCC Ownership Disclosure Information for the Wireless Telecommunications Services) are not person(s) who have been, for reasons of national security, barred by any agency of the Federal Government from bidding on a contract, participating in an auction, or receiving a grant. This certification applies only to applications for licenses for spectrum that is required by Sections 6103, 6401-6403 of the Middle Class Tax Relief and Job Creation Act of 2012, codified at 47 U.S.C. §§ 309, 1413, 1451-1452, to be assigned by a system of competitive bidding under 47 U.S.C. § 309(j).

Signature

60) Typed or Printed Name of Party Authorized to Sign

First Name: Cecil	MI: J	Last Name: Mathew	Suffix:
61) Title: Assistant Secretary-Compliance			
Signature: Cecil J Mathew			62) Date: 05/01/2023
FAILURE TO SIGN THIS APPLICATION MAY RESULT IN DISMISSAL OF THE APPLICATION AND FORFEITURE OF ANY FEES PAID.			
Upon grant of this license application, the Licensee may be subject to certain construction or coverage requirements. Failure to meet the construction or coverage requirements will result in termination of the license. Consult appropriate FCC regulations to determine the construction or coverage requirements that apply to the type of license requested in this application.			
WILLFUL FALSE STATEMENTS MADE ON THIS FORM OR ANY ATTACHMENTS ARE PUNISHABLE BY FINE AND/OR IMPRISONMENT (U.S. Code, Title 18, § 1001) AND/OR REVOCATION OF ANY STATION LICENSE OR CONSTRUCTION PERMIT (U.S. Code, Title 47, § 312(a)(1)), AND/OR FORFEITURE (U.S. Code, Title 47, § 503).			

Attachment(s):

Type	Description	Date Entered
0	License Renewal Exhibit	05/01/2023

EXHIBIT B

SITE DEVELOPMENT PLAN:

**500' VICINITY MAP
LEGAL DESCRIPTIONS
FLOOD PLAIN CERTIFICATION
SITE PLAN
VERTICAL TOWER PROFILE**



(HEREINAFTER REFERRED TO AS "OWNER")

PROJECT SUMMARY

SITE NAME: CLAY CITY
 SITE NUMBER: US-KY-5160

SITE ADDRESS: 503 SHULER ROAD
 CLAY CITY, KY 40312

COUNTY: POWELL
 JURISDICTION: POWELL COUNTY
 ZONING: N/A

PROPERTY OWNER: GREGORY H. SMITH
 503 SHULER ROAD
 CLAY CITY, KY 40312

CONTACT: GREG SMITH
 PHONE: (606) 663-5177

STRUCTURE OWNER: VB 500 II, LLC
 750 PARK OF COMMERCE DR., SUITE 200
 BOCA RATON, FL 33487

CONTACT: CODY KNOX
 PHONE: (318) 355-6599

LESSEE: NEW CINGULAR WIRELESS PCS, LLC,
 A DELAWARE LIMITED LIABILITY COMPANY,
 D/B/A AT&T MOBILITY
 MEIDINGER TOWER
 462 S. 4TH STREET, SUITE 2400
 LOUISVILLE, KY 40202

LESSEE SITE NAME: CLAY CITY
 FA NUMBER: 15962821

1A SITE COORDINATES:
 LATITUDE: 37° 51' 58.65" N (NAD83)
 LONGITUDE: 83° 57' 21.74" W (NAD83)
 ELEVATION: 785.0' AMSL (NAVD88)

OCCUPANCY: UNMANNED

SITE TYPE: RAWLAND

POWER COMPANY: CLARK ENERGY CO-OP
 CONTACT: MORGAN SORRELL
 PHONE: (859) 901-9231

FIBER: AT&T
 CONTACT: GEORGE GARZA
 PHONE: (859) 644-2629

FIRE DEPARTMENT: CLAY CITY FIRE & RESCUE
 PHONE: (606) 663-2288

POLICE DEPARTMENT: POWELL COUNTY SHERIFF
 PHONE: (606) 663-2226



SITE NUMBER: US-KY-5160
 SITE NAME: CLAY CITY
 FA CODE: 15962821
 PACE #: MRTNK067452
 PROJECT: 2457A16DKX




8807 CONSOLIDATED DRIVE
 SODDY DAISY, TN 37379
 PHONE: (423) 290-1060

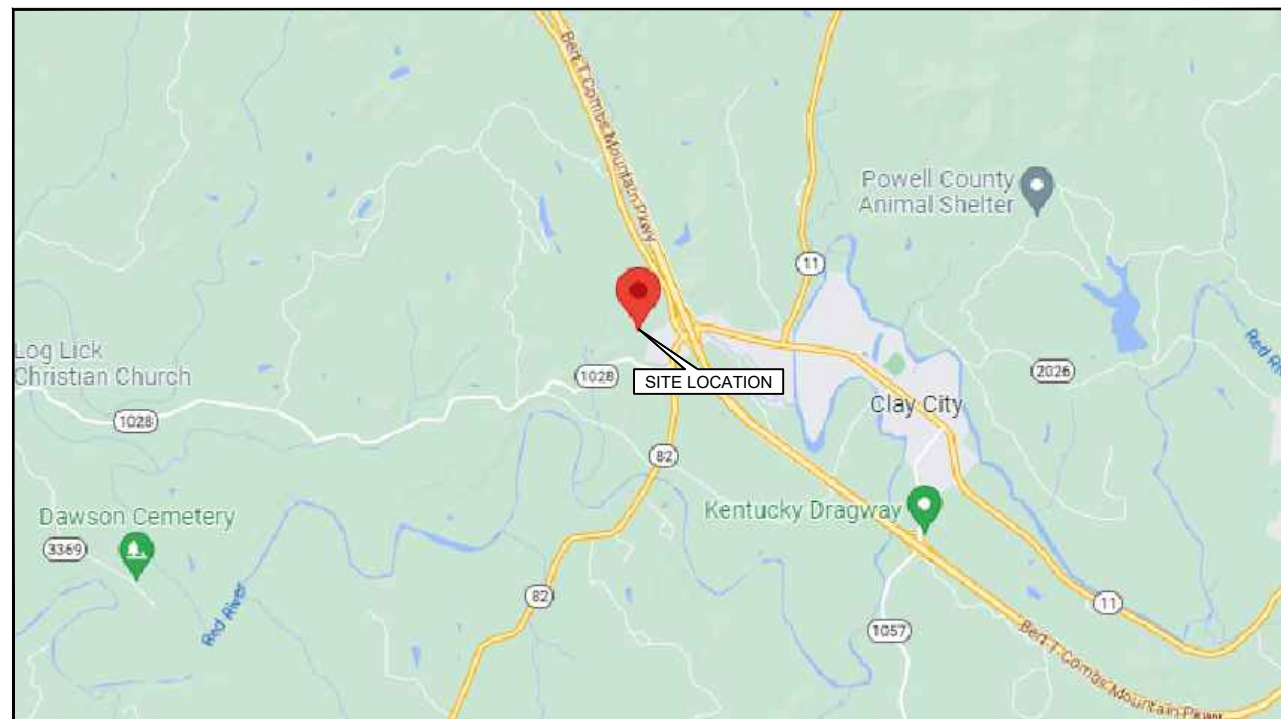
THE INFORMATION CONTAINED IN THIS SET OF DOCUMENTS IS PROPRIETARY BY NATURE. ANY USE OR DISCLOSURE OTHER THAN THAT WHICH RELATES TO THE CLIENT IS STRICTLY PROHIBITED.

DRAWN BY	KAS
CHECKED BY	CAD

REVISIONS			
#	DATE	BY	DESCRIPTION
0	05/10/23	KAS	ZONING DRAWINGS
B	05/05/23	KAS	ZONING DRAWINGS
A	02/17/23	KAS	ZONING DRAWINGS



VICINITY MAP



NOT TO SCALE

SHEET INDEX

Z-001	TITLE SHEET
Z-002 THRU Z-003	GENERAL NOTES
LS-001 THRU LS-007	LAND SURVEY
Z-101	OVERALL SITE LAYOUT PLAN
Z-102	ENLARGED SITE LAYOUT PLAN & TOWER ELEVATION
Z-201 THRU Z-203	SITE DETAILS
AB-001	ABUTTERS MAP

SCOPE OF WORK

NEW BUILD - RAWLAND

INSTALLATION OF A 195'-0" MONOPOLE TOWER W/ GROUNDING, UTILITIES, FENCED COMPOUND, AND OTHER SUPPORT STRUCTURES AND COMPONENTS.

INSTALLATION OF ANTENNAS AND ANCILLARY EQUIPMENT FOR WIRELESS COMMUNICATIONS.

DRIVING DIRECTIONS

FROM THE COUNTY SEAT IN STANTON, KY (525 WASHINGTON STREET, STANTON, KY 40380-0548):

1. HEAD SOUTH ON WASHINGTON ST TOWARD ATKINSON ST.
2. TURN LEFT ONTO W RAILROAD ST.
3. TURN RIGHT ONTO N MAIN ST.
4. TURN RIGHT TO MERGE ONTO BERT T COMBS MOUNTAIN PKWY W.
5. TAKE EXIT 16 FOR KY-15 TOWARD KY-11/KY-82/CLAY CITY/MT STERILING.
6. TURN LEFT ONTO KY-15 N/MAIN ST.
7. CONTINUE STRAIGHT ONTO IRVINE RD.
8. SLIGHT RIGHT ONTO KY-1028 W.
9. TURN RIGHT ONTO SHULER RD.
10. SITE ACCESS WILL BE ON THE LEFT AT THE END OF SHULER RD.

SITE DIRECTIONS HAVE BEEN PREPARED BY COREY DAY WITH GEN7 ENGINEERING. PHONE: (423) 208-6703.

APPLICABLE CODES

ALL WORK SHALL BE PERFORMED AND MATERIALS INSTALLED IN ACCORDANCE WITH THE CURRENT EDITIONS OF THE FOLLOWING CODES AS ADOPTED BY THE LOCAL GOVERNING AUTHORITIES. NOTHING IN THESE PLANS IS TO BE CONSTRUED TO PERMIT WORK NOT CONFORMING TO THESE CODES:

CODE TYPE	CODE
BUILDING	2018 KBC (BASED ON THE 2015 IBC)
RESIDENTIAL	2018 KRC (BASED ON THE 2015 IRC)
MECHANICAL	2015 IMC
FIRE	2015 IFC
ENERGY CONSERVATION	2012 IECC (COMMERCIAL ONLY)
ENERGY CONSERVATION	2009 IECC (RESIDENTIAL ONLY)
FUEL GAS	2012 NFPA 54 / NFGC
ELECTRICAL	2017 NFPA 70 / NEC
EXISTING BUILDING	2015 IEBC
ACCESSIBLE BUILDINGS	2009 ICC/ANSI A117.1

NOTES

1. CONTRACTOR SHALL VERIFY ALL PLANS AND EXISTING DIMENSIONS AND CONDITIONS ON THE JOB SITE AND SHALL IMMEDIATELY NOTIFY THE ENGINEER IN WRITING OF ANY DISCREPANCIES BEFORE PROCEEDING WITH THE WORK OR BE RESPONSIBLE FOR SAME.

CALL KENTUCKY ONE CALL (800) 752-6007 CALL 3 WORKING DAYS BEFORE YOU DIG!

CARRIER: (HEREINAFTER REFERRED TO AS "LESSEE")

SITE NAME: CLAY CITY

SITE # / LOCATION CODE: 15962821

SITE NAME: CLAY CITY

SITE NUMBER: US-KY-5160

SITE ADDRESS: 503 SHULER ROAD
 CLAY CITY, KY 40312

SITE TYPE: RAWLAND

SHEET TITLE: TITLE SHEET

DRAWING #:	REVISION:
Z-001	0




8807 CONSOLIDATED DRIVE
SODDY DAISY, TN 37379
PHONE: (423) 290-1060

THE INFORMATION CONTAINED IN THIS SET OF DOCUMENTS IS PROPRIETARY BY NATURE. ANY USE OR DISCLOSURE OTHER THAN THAT WHICH RELATES TO THE CLIENT IS STRICTLY PROHIBITED.

DRAWN BY	KAS
CHECKED BY	CAD

REVISIONS			
#	DATE	BY	DESCRIPTION
0	05/10/23	KAS	ZONING DRAWINGS
B	05/05/23	KAS	ZONING DRAWINGS
A	02/17/23	KAS	ZONING DRAWINGS



CARRIER:	
(HEREINAFTER REFERRED TO AS "LESSEE")	
SITE NAME :	CLAY CITY
SITE # / LOCATION CODE :	15962821

SITE NAME :	CLAY CITY
SITE NUMBER :	US-KY-5160

SITE ADDRESS :	503 SHULER ROAD CLAY CITY, KY 40312
SITE TYPE:	RAWLAND

SHEET TITLE :	GENERAL NOTES
---------------	---------------

DRAWING # :	REVISION :
Z-002	0

ABBREVIATIONS

AGL	ABOVE GROUND LEVEL	AMSL	ABOVE MEAN SEA LEVEL
CL	CENTERLINE	CONC	CONCRETE
DIA	DIAMETER	DIM	DIMENSION
EA	EACH	ELEV	ELEVATION
EQ	EQUAL	EXISTING	EXISTING
FTG	FOOTING	FDN	FOUNDATION
HSS	HOLLOW STRUCTURE SHAPE	LLH	LONG LEG HORIZONTAL
LLV	LONG LEG VERTICAL	MAX	MAXIMUM
(N)	NEW	NTS	NOT TO SCALE
MIN	MINIMUM	OC	ON CENTER
PL	PLATE	PROPOSED	PROPOSED
RGS	RIGID GALVANIZED STEEL	TBR	TO BE REMOVED
TOS	TOP OF STEEL	TYP.	TYPICAL
UNO	UNLESS NOTED OTHERWISE	W/	WITH

LEGEND

SYMBOLS OF EXISTING FEATURES	DESCRIPTION	SYMBOLS OF PROPOSED FEATURES
X 100.5	SPOT ELEVATION	712.9
	CONTOUR LINE	
	STORM DRAIN	
	CATCH BASIN	
	RIGHT OF WAY	
	IRON PIN	
	BENCHMARK	
	CONCRETE MONUMENT	
	CENTERLINE	
	OVERHEAD TELEPHONE	
	UNDERGROUND TELEPHONE	
	OVERHEAD POWER	
	UNDERGROUND POWER	
	UNDERGROUND FIBER	
	FENCE LINE	
	SILT FENCE	
	LIMITS OF DISURBANCE	
	UTILITY POLE	
	LIGHT POLE	
	WATER LINE	
	WATER VALVE	
	NATURAL GAS LINE	
	GAS VALVE	
	SANITARY SEWER	
	MANHOLE	

NOTE: THIS IS A GENERAL LEGEND. ALL FEATURES MAY NOT BE LOCATED IN THIS SITE.

GENERAL NOTES:

THE MUST PROVIDE CLOSE-OUT DOCUMENTS AT THE FINAL INSPECTION WALK BEFORE PAYMENTS WILL BE MADE.

DEFINITIONS AND ABBREVIATIONS

1. THE FOLLOWING DEFINITIONS SHALL APPLY:
 - A. AHJ - AUTHORITY HAVING JURISDICTION
 - B. CONTRACTOR - GENERAL CONTRACTOR (CONSTRUCTION)
 - C. ENGINEER - GEN7 ENGINEERING, LLC
 - D. LESSEE - AT&T
 - E. OWNER - VB 500 II, LLC
 - F. OWNER REPRESENTATIVE - CONSTRUCTION MANAGEMENT
 2. THE INSTALLATION SHALL COMPLY W/ APPLICABLE LAWS AND ORDINANCES, UTILITY COMPANY REGULATIONS, AND APPLICABLE REQUIREMENTS OF THE FOLLOWING:
 - A. ACI - AMERICAN CONCRETE INSTITUTE
 - B. AISC - AMERICAN INSTITUTE OF STEEL CONSTRUCTION
 - B. IBC - INTERNATIONAL BUILDING CODE
 - C. IECC - INTERNATIONAL ENERGY CONSERVATION CODE
 - D. IFGC - INTERNATIONAL FUEL GAS CODE
 - E. NEC - NATIONAL ELECTRIC CODE
 - F. NEMA - NATIONAL ELECTRICAL MANUFACTURERS ASSOCIATION
 - G. NFPA - NATIONAL FIRE PROTECTION ASSOCIATION
 - H. NFC - NATIONAL FIRE CODE

GENERAL REQUIREMENTS:

1. THE CONTRACTOR SHALL GIVE ALL NOTICES AND COMPLY W/ ALL LAWS, ORDINANCES, RULES, REGULATIONS AND LAWFUL ORDERS OF ANY PUBLIC AUTHORITY, MUNICIPAL AND UTILITY COMPANY. SPECIFICATIONS AND LOCAL AND STATE JURISDICTIONAL CODES BEARING ON THE PERFORMANCE OF THE WORK. THE WORK PERFORMED ON THE PROJECT AND THE MATERIALS INSTALLED SHALL BE IN STRICT ACCORDANCE W/ ALL APPLICABLE CODES, REGULATIONS AND ORDINANCES.
2. THE ARCHITECT/ENGINEER HAVE MADE EVERY EFFORT TO SET FORTH IN THE CONSTRUCTION AND CONTRACT DOCUMENTS, THE COMPLETE SCOPE OF WORK. THE CONTRACTOR BIDDING THE JOB IS NEVERTHELESS CAUTIONED THAT MINOR OMISSIONS OR ERRORS IN THE DRAWINGS AND/OR SPECIFICATIONS SHALL NOT EXCUSE SAID CONTRACTOR FROM COMPLETING THE PROJECT AND IMPROVEMENTS IN ACCORDANCE W/ THE INTENT OF THESE DOCUMENTS.
3. THE CONTRACTOR OR BIDDER SHALL BEAR THE RESPONSIBILITY OF NOTIFYING (IN WRITING) OWNER'S REPRESENTATIVE OF ANY CONFLICTS, ERRORS OR OMISSIONS PRIOR TO THE SUBMISSION OF CONTRACTOR'S PROPOSAL OR PERFORMANCE OF WORK.
4. THE SCOPE OF WORK SHALL INCLUDE FURNISHING ALL MATERIALS, EQUIPMENT, LABOR AND ALL OTHER MATERIALS AND LABOR DEEMED NECESSARY TO COMPLETE THE WORK/PROJECT AS DESCRIBED HEREIN.
5. THE CONTRACTOR SHALL VISIT THE JOB SITE PRIOR TO THE SUBMISSION OF BIDS OR PERFORMING WORK AND FAMILIARIZE HIMSELF W/ THE FIELD CONDITIONS AND TO VERIFY THAT THE PROJECT CAN BE CONSTRUCTED IN ACCORDANCE W/ THE CONTRACT.
6. THE CONTRACTOR SHALL OBTAIN AUTHORIZATION TO PROCEED W/ CONSTRUCTION PRIOR TO STARTING WORK ON ANY ITEM NOT CLEARLY DEFINED BY THE CONSTRUCTION DRAWINGS/CONTRACT.
7. THE CONTRACTOR SHALL INSTALL ALL EQUIPMENT AND MATERIALS ACCORDING TO THE MANUFACTURER'S/VENDOR'S SPECIFICATIONS UNLESS OTHERWISE NOTED OR WHERE LOCAL CODES OR ORDINANCES TAKE PRECEDENCE.
8. THE CONTRACTOR SHALL MAINTAIN A FULL SET OF CONSTRUCTION DOCUMENTS AT THE SITE, UPDATED W/ THE LATEST REVISIONS AND ADDENDUMS OR CLARIFICATIONS AVAILABLE FOR THE USE BY ALL PERSONNEL INVOLVED W/ THE PROJECT.
9. THE CONTRACTOR SHALL SUPERVISE AND DIRECT THE PROJECT DESCRIBED HEREIN. THE CONTRACTOR SHALL BE SOLELY RESPONSIBLE FOR ALL CONSTRUCTION MEANS, METHODS, TECHNIQUES, SEQUENCES AND PROCEDURES, AND FOR COORDINATING ALL PORTIONS OF THE WORK UNDER THE CONTRACT.
10. THE CONTRACTOR SHALL BE RESPONSIBLE FOR OBTAINING ALL PERMITS AND INSPECTIONS WHICH MAY BE REQUIRED FOR THE WORK BY THE ARCHITECT/ENGINEER, THE STATE, COUNTY OR LOCAL GOVERNMENT AUTHORITY.
11. THE CONTRACTOR SHALL MAKE NECESSARY PROVISIONS TO PROTECT EXISTING IMPROVEMENTS, EASEMENTS, PAVING, CURBING, ETC., DURING SHALL REPAIR ANY DAMAGE THAT MAY HAVE OCCURRED DUE TO CONSTRUCTION ON OR ABOUT THE PROPERTY.
12. THE CONTRACTOR SHALL KEEP THE GENERAL WORK AREA CLEAN AND HAZARD FREE DURING CONSTRUCTION AND DISPOSE OF ALL DIRT, DEBRIS/RUBBISH AND REMOVE EQUIPMENT NOT SPECIFIED AS REMAINING ON THE PROPERTY.
13. THE CONTRACTOR SHALL COMPLY W/ ALL PERTINENT SECTIONS OF THE APPLICABLE BUILDING CODES AND ALL OSHA REQUIREMENTS AS THEY APPLY TO THIS PROJECT.
14. THE CONTRACTOR SHALL NOTIFY OWNER'S REPRESENTATIVE WHERE A CONFLICT OCCURS ON ANY OF THE CONTRACT DOCUMENTS. THE CONTRACTOR IS NOT TO ORDER MATERIAL OR CONSTRUCT ANY PORTION OF THE WORK THAT IS IN CONFLICT UNTIL THAT CONFLICT IS RESOLVED BY OWNER'S REPRESENTATIVE.
15. THE CONTRACTOR SHALL VERIFY ALL DIMENSIONS, ELEVATIONS.
16. THE CONTRACTOR SHALL NOTIFY THE RF ENGINEER FOR ANTENNA AZIMUTH VERIFICATION (DURING ANTENNA INSTALLATION) PRIOR TO COORDINATING SITE SWEEPING.
17. THE CONTRACTOR SHALL SUBMIT, AT THE END OF THE PROJECT, A COMPLETE SET OF AS-BUILT DRAWINGS TO OWNER'S PROJECT MANAGER.

SITE WORK AND DRAINAGE:

EARTHWORK, EXCAVATION AND GRADING

PART 1 GENERAL

- 1.01 WORK INCLUDED: REFER TO SURVEY AND SITE PLAN FOR WORK INCLUDED.
- 1.02 RELATED WORK
 1. CONSTRUCTION OF EQUIPMENT FOUNDATIONS
 2. INSTALLATION OF ANTENNA SYSTEM
 3. SITE PREPARATION

1.03 DESCRIPTIONS

1. ACCESS ROAD, TURNAROUND AREAS AND SITES ARE CONSTRUCTED TO PROVIDE A WELL DRAINED, EASILY MAINTAINED, EVEN SURFACE FOR MATERIAL AND EQUIPMENT DELIVERIES AND MAINTENANCE PERSONNEL ACCESS.

1.04 QUALITY ASSURANCE

1. APPLY SOIL STERILIZER IN ACCORDANCE W/ MANUFACTURER'S RECOMMENDATION (USE AS NEEDED)
2. VEGETATION LANDSCAPING, IF INCLUDED WITHIN THE CONTRACT WILL BE PLACED AND MAINTAINED AS RECOMMENDED BY NURSERY INDUSTRY STANDARDS.

1.05 SEQUENCING

1. CONTRACTOR IS RESPONSIBLE FOR LAYOUT AND CONSTRUCTION STAKING.
2. GRUB THE COMPLETE ROAD AND SITE AREA PRIOR TO FOUNDATION CONSTRUCTION OR PLACEMENT OF BACK FILL OR SUB-BASE MATERIAL.
3. CONSTRUCT TEMPORARY CONSTRUCTION ZONE ALONG ACCESS DRIVE.
4. THE SITE AREA WILL BE BROUGHT TO SUB-BASE COURSE ELEVATION AND THE ACCESS ROAD TO BASE COURSE ELEVATION PRIOR TO FORMING FOUNDATIONS.
5. APPLY SILT STERILIZER PRIOR TO PLACING BASE MATERIALS.
6. IF REQUIRED, GRADE, SEED, FERTILIZE AND MULCH DISTURBED AREAS IMMEDIATELY AFTER BRINGING THE SITE AND ACCESS ROAD TO BASE ELEVATION. WATER TO ENSURE GROWTH.
7. REMOVE EXCESS GRAVEL FROM TEMPORARY CONSTRUCTION ZONE.
8. AFTER APPLICATIONS OF FINAL SURFACES, APPLY SOIL STERILIZER TO THE STONE SURFACES.

1.06 SUBMITTALS

1. BEFORE CONSTRUCTION
 - A. IF LANDSCAPING IS APPLICABLE TO THE CONTRACT, SUBMIT TWO COPIES OF THE LANDSCAPING PLAN UNDER NURSERY LETTERHEAD. IF A LANDSCAPE ALLOWANCE IS INCLUDED IN THE CONTRACT, PROVIDE AN ITEMIZED LISTING OF PROPOSED COSTS UNDER NURSERY LETTERHEAD (REFER TO SITE PLAN FOR LANDSCAPING REQUIREMENT).
 - B. SUBMIT FOR APPROVAL, 1/2 CUBIC FOOT OF THE PROPOSED SURFACE COURSE MATERIAL.
 - C. LANDSCAPING WARRANTY STATEMENT, IF REQUIRED.

PART 2 PRODUCTS

2.01 MATERIALS

1. ROAD AND SITE MATERIALS: FILL MATERIAL SHALL BE ACCEPTABLE. SELECT FILL AND SHALL BE IN ACCORDANCE W/ LOCAL DEPARTMENT OF HIGHWAY AND PUBLIC TRANSPORTATION STANDARD SPECIFICATIONS.
2. SOIL STERILIZER SHALL BE EPA REGISTERED OF LIQUID COMPOSITION AND OF PRE-EMERGENCE DESIGN.
3. SOIL STABILIZER FABRIC SHALL BE MIRAFI OR EQUAL - 500% AT ACCESS ROAD AND SOAK AT COMPOUND.
4. GRAVEL FILL: WELL GRADED, HARD, DURABLE, NATURAL SAND AND GRAVEL, FREE FROM ICE AND SNOW, ROOTS, SOD RUBBISH, AND OTHER DELETERIOUS OR ORGANIC MATTER. MATERIAL SHALL CONFORM TO THE FOLLOWING GRADATION REQUIREMENTS:

U.S. SIEVE NO.	PASSING BY WEIGHT
4"	100
1/2"	50-85
#4	40-75
#10	30-60
#40	10-30
#100	5-20
#200	0-5

GRAVEL FILL TO BE PLACED IN LIFTS OF 9" MAXIMUM THICKNESS AND COMPACTED TO 95% STANDARD PROCTOR DENSITY.

2.02 EQUIPMENT

1. COMPACTION SHALL BE ACCOMPLISHED BY MECHANICAL MEANS. LARGER AREAS SHALL BE COMPACTED BY SHEEP'S FOOT, VIBRATORY OR RUBBER TIED ROLLERS WEIGHING AT LEAST 5 TONS. SMALLER AREAS SHALL BE COMPACTED BY POWER-DRIVER, HAND-HELD TAMPER.
2. PRIOR TO OTHER EXCAVATION AND CONSTRUCTION EFFORTS, GRUB ORGANIC MATERIAL TO A MINIMUM OF 6" BELOW ORIGINAL GROUND LEVEL.
3. UNLESS OTHERWISE INSTRUCTED BY OWNER, REMOVE TREES, BRUSH AND DEBRIS FROM THE PROPERTY TO AN AUTHORIZED DISPOSAL LOCATION.
4. PRIOR TO PLACEMENT OF FILL OR BASE MATERIALS, ROLL THE SOIL.
5. WHERE UNSTABLE CONDITIONS ARE ENCOUNTERED, LINE THE RUBBED AREAS W/ STABILIZER MAT PRIOR TO PLACEMENT OF FILL OR BASE MATERIAL.

PART 3 EXECUTION

3.30 INSTALLATION

1. THE SITE AND TURNAROUND SHALL BE AT THE SUB-BASE COURSE ELEVATION PRIOR TO FORMING FOUNDATIONS. GRADE OR FILL THE SITE AND ACCESS ROAD AS REQUIRED TO PRODUCE EVEN DISTRIBUTION OF SPOILS RESULTING FROM FOUNDATION EXCAVATIONS. THE RESULTING GRADE SHALL CORRESPOND W/ SAID SUB-BASE COURSE. ELEVATIONS ARE TO BE CALCULATED FROM FINISHED GRADES OR SLOPES INDICATED.
2. CLEAR EXCESS SPOILS, IF ANY, FROM JOB SITE AND DO NOT SPREAD BEYOND THE LIMITS OF OWNER'S LEASE PROPERTY UNLESS AUTHORIZED BY PROJECT MANAGER.
3. THE ACCESS ROAD SHALL BE BROUGHT TO BASE COURSE ELEVATION PRIOR TO FOUNDATION CONSTRUCTION.
4. DO NOT CREATE DEPRESSIONS WHERE WATER MAY POND.
5. THE CONTRACT INCLUDES ALL NECESSARY GRADING, BANKING, DITCHING AND COMPLETE SURFACE COURSE FOR ACCESS ROAD. ALL ROADS OR ROUTES UTILIZED FOR ACCESS TO PUBLIC THOROUGHFARE ARE INCLUDED SCOPE OF WORK UNLESS OTHERWISE INDICATED.

6. WHEN IMPROVING AN EXISTING ACCESS ROAD, GRADE THE EXISTING ROAD TO REMOVE ANY ORGANIC MATTER AND THEN SMOOTH SURFACE BEFORE PLACING FILL OR STONE.
7. PLACE FILL OR STONE IN 3" MAXIMUM LIFTS AND COMPACT BEFORE PLACING NEXT LIFT.
8. THE FINISH GRADE, INCLUDING TOP SURFACE COURSE SHALL EXTEND A MINIMUM OF 12" BEYOND THE SITE FENCE AND SHALL COVER THE AREA AS INDICATED.
9. RIPRAP SHALL BE APPLIED TO THE SIDE SLOPES OF ALL FENCED AREAS, PARKING AREAS AND TO ALL OTHER SLOPES GREATER THAN 2:1.
10. RIPRAP SHALL BE APPLIED TO THE SIDES OF DITCHES OR DRAINAGE SWALES AS INDICATED ON PLANS.
11. RIPRAP ENTIRE DITCH FOR 6'-0" IN ALL DIRECTIONS AT CULVERT OPENINGS.
12. SEED, FERTILIZER AND STRAW COVER SHALL BE APPLIED TO ALL OTHER DISTURBED AREAS AND DITCHES, DRAINAGE SWALES, NOT OTHERWISE RIPRAPPED.
13. UNDER NO CIRCUMSTANCES SHALL DITCHES, SWALES OR CULVERTS BE PLACED SO THEY DIRECT WATER TOWARDS OR PERMIT STANDING WATER IMMEDIATELY ADJACENT TO SITE. IF OWNER DESIGNS OR IF DESIGN ELEVATIONS CONFLICT W/ THIS GUIDANCE, ADVISE THE OWNER IMMEDIATELY.
14. IF A DITCH LIES W/ SLOPES GREATER THAN TEN PERCENT, MOUNT DIVERSIONARY HEADWALLS IN THE DITCH FOR 6'-0" ABOVE THE CULVERT ENTRANCE.
15. SEED AND FERTILIZER SHALL BE APPLIED TO SURFACE CONDITIONS WHICH WILL ENCOURAGE ROOTING. RAKE AREAS TO BE SEEDED TO EVEN THE SURFACE AND TO LOOSEN THE SOIL.
16. SOW SEEDS IN TWO DIRECTIONS IN TWICE THE QUANTITY RECOMMENDED BY THE SEED PRODUCER.
17. IT IS THE CONTRACTOR'S RESPONSIBILITY TO ENSURE GROWTH OF SEEDED AND LANDSCAPED AREAS BY WATERING TO THE POINT OF RELEASE FROM THE CONTRACT. CONTINUE TO REWORK BARE AREAS UNTIL COMPLETE COVERAGE IS OBTAINED.

3.04 FIELD QUALITY CONTROL

COMPACTION SHALL BE 90% STANDARD PROCTOR DENSITY IN ACCORDANCE W/ ASTM D-1557 FOR SITE WORK AND 95% STANDARD PROCTOR DENSITY UNDER SLAB AREAS. AREAS OF SETTLEMENT WILL BE EXCAVATED AND REFILLED AT CONTRACTOR'S EXPENSE.

3.05 PROTECTION

1. PROTECT SEEDED AREAS FROM EROSION BY SPREADING STRAW TO A UNIFORM LOOSE DEPTH OF 1"-2". STAKE AND TIE DOWN AS REQUIRED. USE OF EROSION CONTROL MESH OR MULCH NET SHALL BE AN ACCEPTABLE ALTERNATIVE.
2. ALL TREES PLACED IN CONJUNCTION W/ A LANDSCAPE CONTRACT SHALL BE WRAPPED/TIED W/ HOSE PROTECTED WIRE AND SECURED TO STAKES EXTENDING 2'-0" INTO THE GROUND ON FOUR SIDES OF THE TREE.
3. ALL EXPOSED AREAS SHALL BE PROTECTED AGAINST WASHOUTS AND SOIL EROSION. STRAW BALES SHALL BE PLACED AT THE INLET APPROACH TO ALL NEW OR EXISTING CULVERTS.

EROSION AND SEDIMENT CONTROL NOTES:

1. UNLESS OTHERWISE INDICATED, ALL VEGETATIVE AND STRUCTURAL EROSION AND SEDIMENT CONTROL PRACTICES WILL BE CONSTRUCTED AND MAINTAINED ACCORDING TO MINIMUM STANDARDS AND SPECIFICATIONS OF TENNESSEE EROSION & SEDIMENT CONTROL HANDBOOK, 4TH EDITION AUGUST 2012.
2. ALL EROSION AND SEDIMENT CONTROL MEASURES ARE TO BE PLACED PRIOR TO OR AS THE FIRST STEP OF CLEARING. ADD MEASURES AS NECESSARY AS DISTURBANCES INCREASE AS PART OF THE PHASED CONSTRUCTION.
3. A COPY OF THE APPROVED EROSION AND SEDIMENT CONTROL PLAN, ALONG W/ THE APPROVED NOTICE OF INTENT AND STORMWATER POLLUTION PREVENTION PLAN SHALL BE MAINTAINED ON THE SITE AT ALL TIMES.
4. PRIOR TO COMMENCING LAND DISTURBING ACTIVITIES IN AREAS OTHER THAN INDICATED ON THESE PLANS (INCLUDING BUT NOT LIMITED TO, OFF-SITE BORROW OR WASTE AREAS), THE CONTRACTOR SHALL SUBMIT A SUPPLEMENTARY EROSION CONTROL PLAN TO THE OWNER FOR REVIEW AND APPROVAL BY THE PLAN APPROVING AUTHORITY.
5. THE CONTRACTOR IS RESPONSIBLE FOR INSTALLATION OF ANY ADDITIONAL EROSION CONTROL MEASURES NECESSARY TO PREVENT EROSION AND SEDIMENTATION AS DETERMINED BY THE PLAN APPROVING AUTHORITY.
6. ALL DISTURBED AREAS ARE TO DRAIN TO APPROVED SEDIMENT CONTROL MEASURES FINAL STABILIZATION IS ACHIEVED.
7. DURING DEWATERING OPERATIONS, WATER WILL BE PUMPED INTO AN APPROVED FILTERING DEVICE.
8. CONSTRUCTION SHALL BE SEQUENCED TO MINIMIZE EXPOSURE TIME OF CLEARED SURFACE AREA. EROSION AND SEDIMENT CONTROL MEASURES SHALL BE IN PLACE AND FUNCTIONAL PRIOR TO EARTH MOVING OPERATIONS. ALL CONTROL MEASURES SHALL BE CHECKED AND REPAIRED AS NECESSARY, AND AT MAXIMUM 14 CALENDAR DAYS IN DRY PERIODS AND WITHIN 24 HOURS AFTER ANY RAINFALL EXCEEDING 0.5 INCH WITHIN A 24 HOUR PERIOD.
9. THE CONTRACTOR SHALL DESIGNATE IN WRITING THE NAME AND PHONE NUMBER OF THE INDIVIDUAL RESPONSIBLE FOR EROSION AND SEDIMENT CONTROLS.
10. PRE-CONSTRUCTION VEGETATIVE GROUND COVER SHALL NOT BE REMOVED MORE THAN 20 CALENDAR DAYS PRIOR TO GRADING. ALL GRADED AREAS EXPECTED TO REMAIN UNFINISHED FOR MORE THAN 30 CALENDAR DAYS SHALL BE COVERED W/ TEMPORARY GRASS, SOD, STRAW, MULCH OR FABRIC MATS. PERMANENT SOIL STABILIZATION SHALL BE INSTALLED WITHIN 15 CALENDAR DAYS OF FINAL GRADING.
11. THE CONTRACTOR SHALL MAINTAIN RECORDS OF EROSION CONTROL INSPECTIONS AND REPAIRS FOR A MINIMUM OF 3 YEARS AFTER CONSTRUCTION COMPLETION.
12. MULCHING SHALL CONSIST OF LOOSE HAY OR STRAW APPLIED AT THE RATE OF 2 TONS/ACRE.
13. THE CONTRACTOR SHALL REMOVE SEDIMENT FROM TRAPS, SILT FENCES, SEDIMENT PONDS, ETC. AS NECESSARY AND WHEN CAPACITY HAS BEEN REDUCED BY 50%.
14. STOCKPILES SHALL BE STABILIZED AND PROTECTED FROM EROSION.




8807 CONSOLIDATED DRIVE
SODDY DAISY, TN 37379
PHONE: (423) 290-1060

THE INFORMATION CONTAINED IN THIS SET OF DOCUMENTS IS PROPRIETARY BY NATURE. ANY USE OR DISCLOSURE OTHER THAN THAT WHICH RELATES TO THE CLIENT IS STRICTLY PROHIBITED.

DRAWN BY	KAS
CHECKED BY	CAD

REVISIONS			
#	DATE	BY	DESCRIPTION
0	05/10/23	KAS	ZONING DRAWINGS
B	05/05/23	KAS	ZONING DRAWINGS
A	02/17/23	KAS	ZONING DRAWINGS



CARRIER:	AT&T (HEREINAFTER REFERRED TO AS "LESSEE")
SITE NAME :	CLAY CITY
SITE # / LOCATION CODE :	15962821

SITE NAME :	CLAY CITY
SITE NUMBER :	US-KY-5160

SITE ADDRESS :	503 SHULER ROAD CLAY CITY, KY 40312
SITE TYPE:	RAWLAND

SHEET TITLE :	GENERAL NOTES
---------------	---------------

DRAWING # :	REVISION :
Z-003	0

GENERAL NOTES:

1. This Survey is prepared exclusively to show site conditions and/or for use in support of instruments related to Leases and Easements as may be shown hereon. Any property boundary information shown hereon is a composite of information gathered from current or previous Surveys, Plat & Deed Description and/or Assessor's Tax Maps as may be referenced hereon. This Survey is not a Boundary Survey of any Tax Parcels or Deed Tracts, and does not create, combine, or divide any existing properties.
2. Survey shown hereon was performed under the supervision of a state-registered Land Surveyor and conforms to all applicable State Board Requirements.
3. Instruments Used: One or more of: Topcon Total Station, Topcon Hiperlite Plus GPS, Carlson Surveyor Data Collector, DJI UAV.
4. Where shown, improvements (utilities, buildings, trees, fences, etc.) are based on field Survey and/or aerial mapping.
5. Any Underground Utilities shown according to surface markings made by others, found at time of survey. Additional marked utilities outside the area covered by this survey map may be shown in provided CAD Files. Utility Markings may not be comprehensive: this survey does not relieve design and construction personnel of the responsibility to determine the locations of underground utilities prior to land disturbance activities.
6. This Survey is presented in the format required by Clients. Clients are advised that Official Jurisdictions may require the Survey to be presented in another format with additional notes and certifications. In the event other formats, notes or certifications are requested by applicable jurisdictions, it is the responsibility of the Client to request same be prepared by Surveyor. Survey as published is not intended to be suitable for recording as a Subdivision Plat.
7. This survey may have been reduced or enlarged in size due to subsequent reproduction. This should be taken into consideration when obtaining scaled data.
8. Geographic Coordinates, if published, meet FAA Accuracy Code 1A, and are accurate to within ± 20 feet horizontally and to within ± 3 feet vertically.
9. Any Flood Zone information presented hereon is according to current FEMA Flood Map information as may be referenced hereon. No Flood Elevation Survey of Certification performed.
10. This survey is not valid without the original signature seal of a State-Licensed Land Surveyor, and is not complete without the total of sheets as specified in Survey Title Blocks.
11. Unless indicated otherwise by reference to Record Instruments, any Leases & Easements shown hereon are PROPOSED (not yet of Record) and may be subject to change pending review and approval by Carrier, applicable jurisdictions and/or other involved parties.
12. Any Survey Markers placed as required by Standards of Practice and/or Client request represent the Leases and/or Easements as requested or designed by Clients at the time of this survey issue and may not reflect changes to site design which have not been communicated to Surveyor in the form of a Survey revision request. Surveyor shall not be liable for any circumstance arising as a result of revisions to Site Design (which may invalidate existing survey markers) occurring after the date of this Survey issue.

SURVEYOR'S CERTIFICATION

I hereby certify to: Vertical Bridge REIT, LLC, a Delaware limited liability company, its subsidiaries, and their respective successors and/or assigns; and (ii) Toronto Dominion (Texas) LLC, as Administrative Agent, for itself and on behalf of the lenders parties from time to time to that certain Second Amended and Restated Loan Agreement dated June 17, 2016 with Vertical Bridge Holdco, LLC, as borrower, and Vertical Bridge Holdco Parent, LLC, as parent, as may be amended, restated, modified or renewed, their successors and assigns as their interests may appear; and Tower Title, LLC:

I hereby certify (or state) that all parts of this survey and drawing have been completed in accordance with the current requirements of the Standards of Practice for Surveying in the State of Kentucky to the best of my knowledge, information, and belief.



Travis L. Shields
Kentucky PLS
License No. 4246

PROPOSED TOWER LOCATION DATA

Latitude: NORTH: 37.866291° 37° 51' 58.65"
Longitude: WEST: 83.956038° 83° 57' 21.74"
Ground Elev: 785.0 FEET AMSL (NAVD88)
Benchmark: DK3324 KYTG

PARENT TAX PARCEL

GREGORY H. SMITH
TAX PARCEL: 08P-00-00-187.04

NORTH ORIENTATION

KENTUCKY SOUTH STATE PLANE COORDINATE SYSTEM
Based on GPS Survey relative to NGS CORS Network, NAD83 (2011)
ELEVATION DATUM: NAVD88, GEOID 12B
DATE OF SURVEY: [FieldDate]
Method: RTK (CORS); Confidence Level: 95%
Positional Accuracy: HZ ± 0.10'
EPOCH 2010.0000

FLOOD DATA

FEMA FLOOD MAP PANEL: 21197C0127D, Effective Date: 02-17-2010
Surveyed Area appears to lie within: ZONE X (Areas of Minimal Flood Hazard)
Other portions of Parent Tax Parcel may lie in other Flood Hazard areas, not addressed herein.

TITLE EXAMINATION:

See Sheet #7

ADDITIONAL NOTES

The Lessee's Access & Utility Easement extends to the Public R/W.

The Lessee's Premises lies entirely within the Parent Tax Parcel.


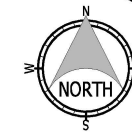
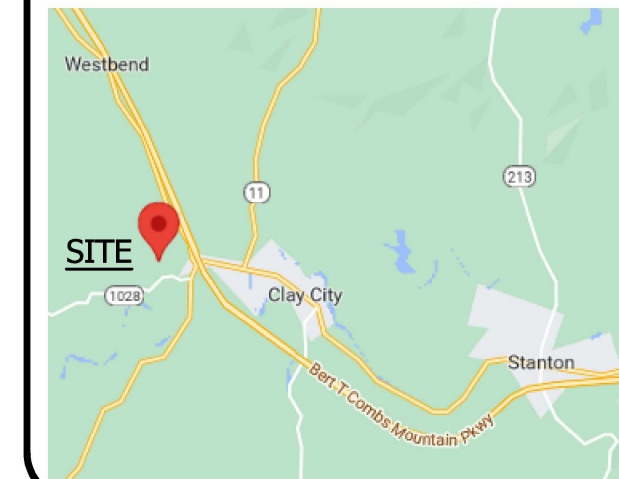
Except as noted hereon, no visible potential encroachments were observed at the time of the survey.

Address of 503 Shuler Road is the address assigned to the Parent Tax Parcel, as well as Tax Parcels labeled as B and C hereon. No address has been assigned to the SITE itself at time of Survey.

SURVEY ISSUE DATA

#	DETAILS	DATE	DRAWN	APP
0	Original Survey Issue	01-27-2023	NB	TLS
1	Update Property Information	05-03-2023	NB	TLS

LOCATION MAP
NOT TO SCALE



THE
LAND CONSULTANTS
LLC
5449 Highway #41
Jasper, TN 37347
(423) 304-6722

PREPARED FOR



VB 500 II, LLC

750 Park of Commerce Drive,
Boca Raton, FL 33487

LEGEND

- IRON ROD FOUND
- UTILITY POLE
- * PROPOSED TOWER CENTER
- ⊕ SITE BENCHMARK

- R/W RIGHT-OF-WAY
- C/L CENTER LINE
- AU ACCESS & UTILITY
- ESMT EASEMENT
- P.O.C. POINT OF COMMENCEMENT
- P.O.B. POINT OF BEGINNING
- Sq Ft SQUARE FEET

- ASPHALT EDGE EDGE
- GRAVEL EDGE
- UNPAVED DRIVEWAY
- CHAINLINK FENCE
- 5' CONTOURS
- 1' CONTOURS
- OHU OVERHEAD UTILITY LINES
- RW PUBLIC R/W
- TAX PARCEL BOUNDARY
- TIE LINE
- LESSEE'S PREMISES
- LESSEE'S EASEMENTS

(Not a Boundary Survey of Parent Lands. Not intended for fee simple Land Transfer)

SITE SURVEY
CLAY CITY

Site Number: US-KY-5160
503 Shuler Road, Clay City, KY 40312
Powell County, Kentucky

COVER SHEET

DWG#: 22348
ISSUE #: 1
ISSUE DATE: 05-03-2023
SEE SHEET #1

SHEET
1
OF
7

PROPERTY INFORMATION

PARENT TAX PARCEL

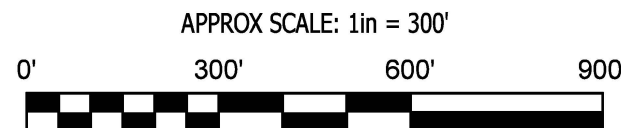
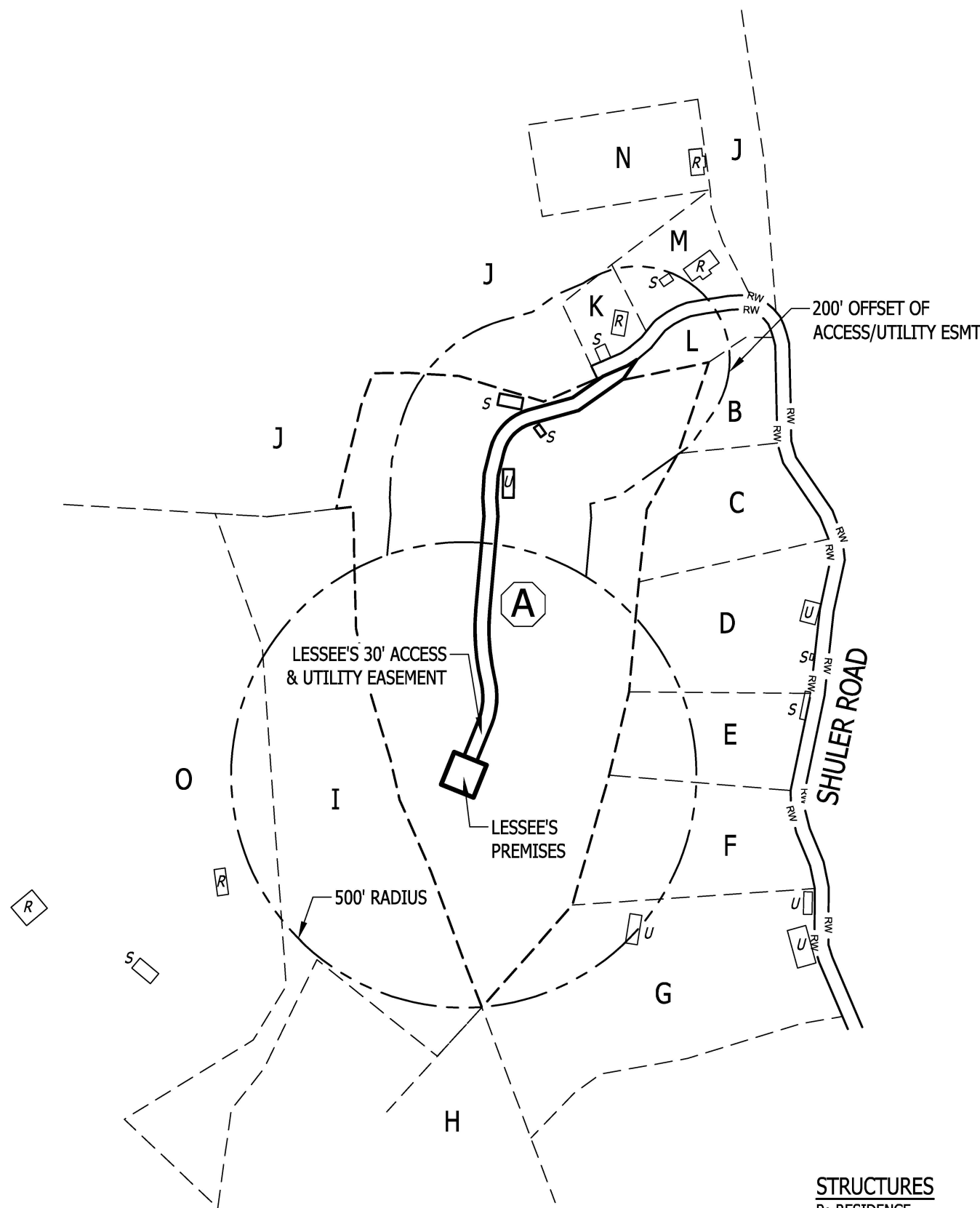
A. GREGORY H. SMITH
 TAX PARCEL: 08P-00-00-187.04
 503 SHULER ROAD
 CLAY CITY, KY 40312

ADJOINING TAX PARCELS

- | | |
|---|--|
| <p>B. STURDIVAN JOSHUA EVERETTE & ERIN NICOLE
 TAX PARCEL: 08P-00-00-187.03
 1305 TWELVE MILE ROAD
 NEW RICHMOND OHIO 45157</p> <p>C. STURDIVAN JOSHUA EVERETTE & ERIN NICOLE
 TAX PARCEL: 08P-00-00-187.03
 1305 TWELVE MILE ROAD
 NEW RICHMOND OHIO 45157</p> <p>D. HALL NATHAN & WATSON CHERYL
 TAX PARCEL: 08P-00-00-187.01
 277 SHULER ROAD
 CLAY CITY, KY 40312</p> <p>E. SHULER RICKY & REBECCA
 TAX PARCEL: 08P-00-00-187.00
 145 SHULER ROAD
 CLAY CITY, KY 40312</p> <p>F. SHULER RICKY & REBECCA
 TAX PARCEL: 08P-00-00-187.05
 145 SHULER ROAD
 CLAY CITY, KY 40312</p> <p>G. SHULER RICKY & REBECCA
 TAX PARCEL: 08P-00-00-187.02
 145 SHULER ROAD
 CLAY CITY, KY 40312</p> <p>H. STRANGE JACK & BETTY
 TAX PARCEL: 08P-00-00-188.00
 534 SNOW CREEK ROAD
 CLAY CITY, KY 40312</p> <p>I. WHITAKER MICHAEL GORDON & LESIA S
 TAX PARCEL: 08P-00-00-188.05
 347 SNOW CREEK ROAD
 CLAY CITY, KY 40312</p> | <p>J. PERRY JOSHUA ALMA III & CRYSTAL EVANS
 TAX PARCEL: 08P-00-00-116.00
 183 HAPPY TOP ROAD
 CLAY CITY, KY 40312</p> <p>K. POWELL LLOYD & JAIME
 TAX PARCEL: 08P-00-00-116.15
 531 TREEHAVEN DRIVE
 WINCHESTER, KY 40391</p> <p>L. PERRY JOSHUA ALMA III & CRYSTAL EVANS
 TAX PARCEL: 08P-00-00-116.00
 183 HAPPY TOP ROAD
 CLAY CITY, KY 40312</p> <p>M. CURTIS DONNA & MICHAEL
 TAX PARCEL: 08P-00-00-116.04
 430 SHULER RD
 CLAY CITY, KY 40312</p> <p>N. POWELL CHARLES OWEN & LOTTIE
 TAX PARCEL: 08P-00-00-116.01
 428 SHULER ROAD
 CLAY CITY, KY 40312</p> <p>O. WHITAKER MICHAEL & LESIA
 TAX PARCEL: 08P-00-00-188.04
 347 SNOW CREEK ROAD
 CLAY CITY, KY 40312</p> |
|---|--|

PROPERTY INFORMATION NOTES:

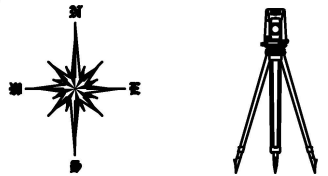
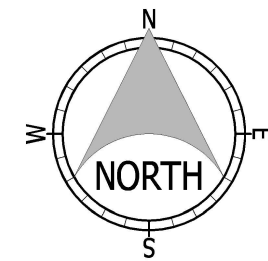
- Property information shown hereon is based on records of the Powel County PVA obtained 03-09-23, 04-20-23, 04-26-23. Surveyor shall not be liable for any differences between available information and actual ownership.
- Linework shown on this map is a composite of available Deeds, Plats, Assessor Maps and other information, and is provided for informational purposes only. This map is not a Land Survey. Property Boundaries were not surveyed herein.
- This map does not establish property boundaries and may not be used for property transactions or conveyances.
- This sheet is based on "Exhibit Sketch" dated 05-02-2023, and is included herein for reference purposes. It does not represent a Land Survey of any kind and is not included under the Certification of the the Survey presented on other sheets. Consult Exhibit Sketch for full details.



STRUCTURES

- R: RESIDENCE
- S: STORAGE/BARN/SHED
- U: STRUCTURE (USE/TYPE NOT APPARENT)

- RW — PUBLIC R/W
- - - - - VESTING LAND
- - - - - ADJOINING TAX PARCEL
- ▬▬▬▬▬ LESSEE'S PREMISES
- ▬▬▬▬▬ LESSEES EASEMENT(S)



THE
LAND CONSULTANTS
 LLC
 5449 Highway #41
 Jasper, TN 37347
 (423) 304-6722

PREPARED FOR


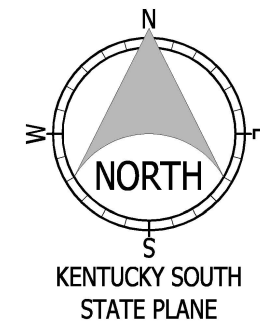
VB 500 II, LLC
 750 Park of Commerce Drive,
 Boca Raton, FL 33487

(Not a Boundary Survey of Parent Lands. Not intended for fee simple Land Transfer)
SITE SURVEY
CLAY CITY
 Site Number: US-KY-5160
 503 Shuler Road, Clay City, KY 40312
 Powell County, Kentucky

OVERVIEW MAP

DWG#: 22348
 ISSUE #: 1
 ISSUE DATE: 05-03-2023
 SEE SHEET #1

SHEET
2
 OF
 7



THE
LAND CONSULTANTS
LLC
5449 Highway #41
Jasper, TN 37347
(423) 304-6722

PREPARED FOR



VB 500 II, LLC

750 Park of Commerce Drive,
Boca Raton, FL 33487

(Not a Boundary Survey of Parent Lands. Not intended for fee simple Land Transfer)

**SITE SURVEY
CLAY CITY**

Site Number: US-KY-5160

503 Shuler Road, Clay City, KY 40312

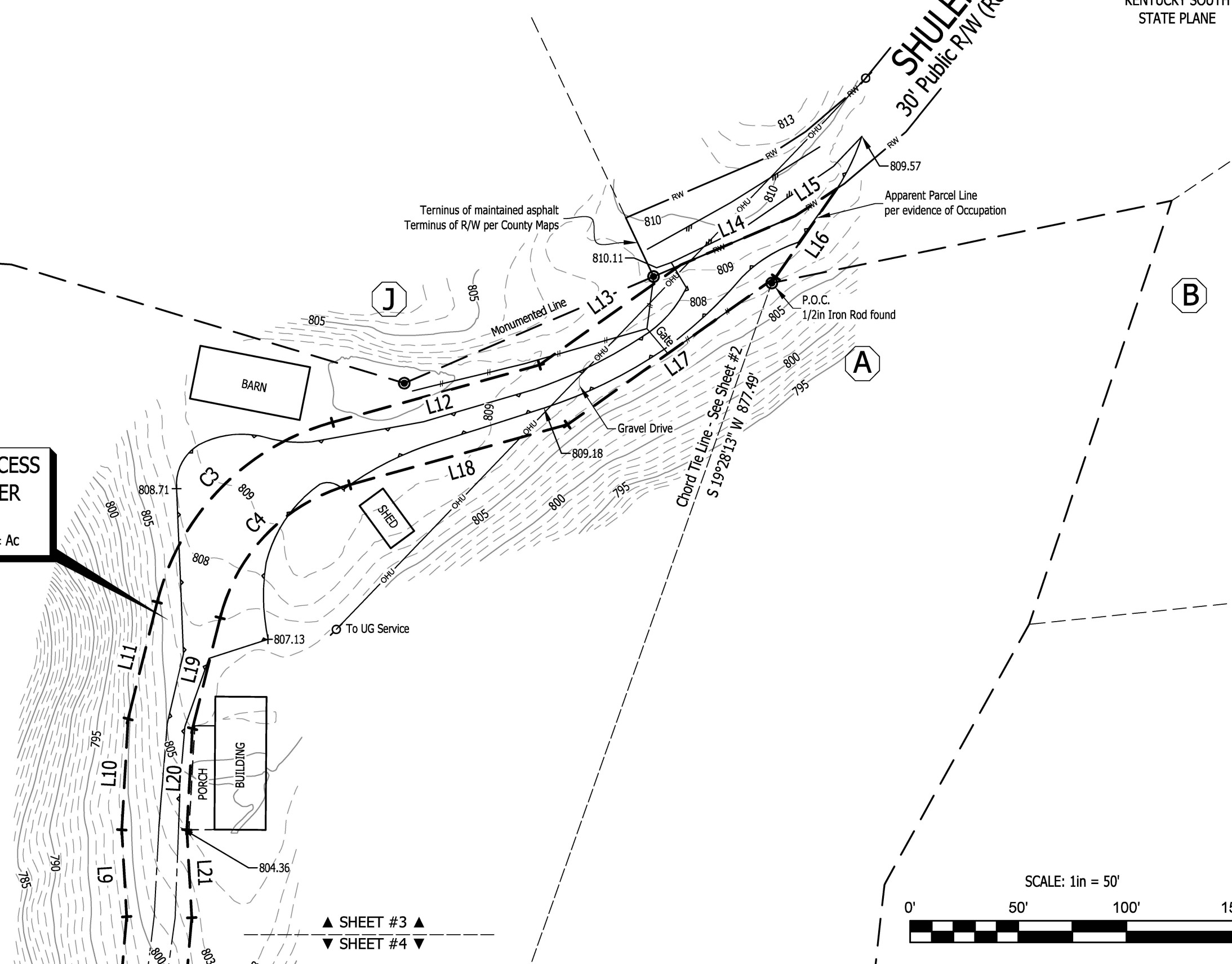
Powell County, Kentucky

SITE SURVEY

DWG#: 22348
ISSUE #: 1
ISSUE DATE: 05-03-2023
SEE SHEET #1

SHEET
3
OF
7

SHULER ROAD
30' Public R/W (Ref: County Maps)

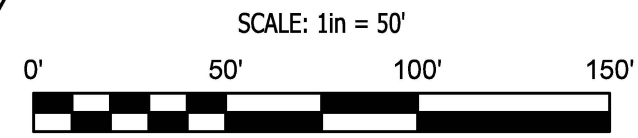


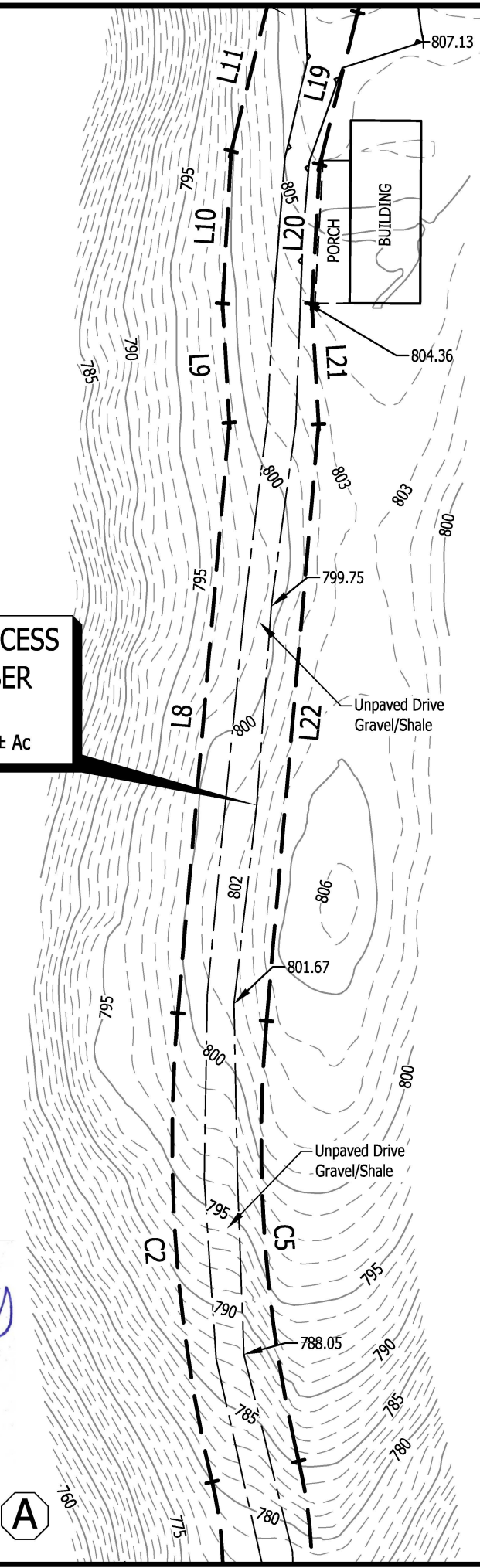
**LESSEE'S 30' ACCESS
& UTILITY/FIBER
EASEMENT**
30,266 Sq. Ft. - 0.69± Ac

STATE of KENTUCKY
TRAVIS L SHIELDS
4246
L11
L12
L13
L14
L15
L16
L17
L18
L19
L20
L21
L22
L23
L24
L25
L26
L27
L28
L29
L30
L31
L32
L33
L34
L35
L36
L37
L38
L39
L40
L41
L42
L43
L44
L45
L46
L47
L48
L49
L50
L51
L52
L53
L54
L55
L56
L57
L58
L59
L60
L61
L62
L63
L64
L65
L66
L67
L68
L69
L70
L71
L72
L73
L74
L75
L76
L77
L78
L79
L80
L81
L82
L83
L84
L85
L86
L87
L88
L89
L90
L91
L92
L93
L94
L95
L96
L97
L98
L99
L100
L101
L102
L103
L104
L105
L106
L107
L108
L109
L110
L111
L112
L113
L114
L115
L116
L117
L118
L119
L120
L121
L122
L123
L124
L125
L126
L127
L128
L129
L130
L131
L132
L133
L134
L135
L136
L137
L138
L139
L140
L141
L142
L143
L144
L145
L146
L147
L148
L149
L150
L151
L152
L153
L154
L155
L156
L157
L158
L159
L160
L161
L162
L163
L164
L165
L166
L167
L168
L169
L170
L171
L172
L173
L174
L175
L176
L177
L178
L179
L180
L181
L182
L183
L184
L185
L186
L187
L188
L189
L190
L191
L192
L193
L194
L195
L196
L197
L198
L199
L200
L201
L202
L203
L204
L205
L206
L207
L208
L209
L210
L211
L212
L213
L214
L215
L216
L217
L218
L219
L220
L221
L222
L223
L224
L225
L226
L227
L228
L229
L230
L231
L232
L233
L234
L235
L236
L237
L238
L239
L240
L241
L242
L243
L244
L245
L246
L247
L248
L249
L250
L251
L252
L253
L254
L255
L256
L257
L258
L259
L260
L261
L262
L263
L264
L265
L266
L267
L268
L269
L270
L271
L272
L273
L274
L275
L276
L277
L278
L279
L280
L281
L282
L283
L284
L285
L286
L287
L288
L289
L290
L291
L292
L293
L294
L295
L296
L297
L298
L299
L300
L301
L302
L303
L304
L305
L306
L307
L308
L309
L310
L311
L312
L313
L314
L315
L316
L317
L318
L319
L320
L321
L322
L323
L324
L325
L326
L327
L328
L329
L330
L331
L332
L333
L334
L335
L336
L337
L338
L339
L340
L341
L342
L343
L344
L345
L346
L347
L348
L349
L350
L351
L352
L353
L354
L355
L356
L357
L358
L359
L360
L361
L362
L363
L364
L365
L366
L367
L368
L369
L370
L371
L372
L373
L374
L375
L376
L377
L378
L379
L380
L381
L382
L383
L384
L385
L386
L387
L388
L389
L390
L391
L392
L393
L394
L395
L396
L397
L398
L399
L400
L401
L402
L403
L404
L405
L406
L407
L408
L409
L410
L411
L412
L413
L414
L415
L416
L417
L418
L419
L420
L421
L422
L423
L424
L425
L426
L427
L428
L429
L430
L431
L432
L433
L434
L435
L436
L437
L438
L439
L440
L441
L442
L443
L444
L445
L446
L447
L448
L449
L450
L451
L452
L453
L454
L455
L456
L457
L458
L459
L460
L461
L462
L463
L464
L465
L466
L467
L468
L469
L470
L471
L472
L473
L474
L475
L476
L477
L478
L479
L480
L481
L482
L483
L484
L485
L486
L487
L488
L489
L490
L491
L492
L493
L494
L495
L496
L497
L498
L499
L500
L501
L502
L503
L504
L505
L506
L507
L508
L509
L510
L511
L512
L513
L514
L515
L516
L517
L518
L519
L520
L521
L522
L523
L524
L525
L526
L527
L528
L529
L530
L531
L532
L533
L534
L535
L536
L537
L538
L539
L540
L541
L542
L543
L544
L545
L546
L547
L548
L549
L550
L551
L552
L553
L554
L555
L556
L557
L558
L559
L560
L561
L562
L563
L564
L565
L566
L567
L568
L569
L570
L571
L572
L573
L574
L575
L576
L577
L578
L579
L580
L581
L582
L583
L584
L585
L586
L587
L588
L589
L590
L591
L592
L593
L594
L595
L596
L597
L598
L599
L600
L601
L602
L603
L604
L605
L606
L607
L608
L609
L610
L611
L612
L613
L614
L615
L616
L617
L618
L619
L620
L621
L622
L623
L624
L625
L626
L627
L628
L629
L630
L631
L632
L633
L634
L635
L636
L637
L638
L639
L640
L641
L642
L643
L644
L645
L646
L647
L648
L649
L650
L651
L652
L653
L654
L655
L656
L657
L658
L659
L660
L661
L662
L663
L664
L665
L666
L667
L668
L669
L670
L671
L672
L673
L674
L675
L676
L677
L678
L679
L680
L681
L682
L683
L684
L685
L686
L687
L688
L689
L690
L691
L692
L693
L694
L695
L696
L697
L698
L699
L700
L701
L702
L703
L704
L705
L706
L707
L708
L709
L710
L711
L712
L713
L714
L715
L716
L717
L718
L719
L720
L721
L722
L723
L724
L725
L726
L727
L728
L729
L730
L731
L732
L733
L734
L735
L736
L737
L738
L739
L740
L741
L742
L743
L744
L745
L746
L747
L748
L749
L750
L751
L752
L753
L754
L755
L756
L757
L758
L759
L760
L761
L762
L763
L764
L765
L766
L767
L768
L769
L770
L771
L772
L773
L774
L775
L776
L777
L778
L779
L780
L781
L782
L783
L784
L785
L786
L787
L788
L789
L790
L791
L792
L793
L794
L795
L796
L797
L798
L799
L800
L801
L802
L803
L804
L805
L806
L807
L808
L809
L810
L811
L812
L813
L814
L815
L816
L817
L818
L819
L820
L821
L822
L823
L824
L825
L826
L827
L828
L829
L830
L831
L832
L833
L834
L835
L836
L837
L838
L839
L840
L841
L842
L843
L844
L845
L846
L847
L848
L849
L850
L851
L852
L853
L854
L855
L856
L857
L858
L859
L860
L861
L862
L863
L864
L865
L866
L867
L868
L869
L870
L871
L872
L873
L874
L875
L876
L877
L878
L879
L880
L881
L882
L883
L884
L885
L886
L887
L888
L889
L890
L891
L892
L893
L894
L895
L896
L897
L898
L899
L900
L901
L902
L903
L904
L905
L906
L907
L908
L909
L910
L911
L912
L913
L914
L915
L916
L917
L918
L919
L920
L921
L922
L923
L924
L925
L926
L927
L928
L929
L930
L931
L932
L933
L934
L935
L936
L937
L938
L939
L940
L941
L942
L943
L944
L945
L946
L947
L948
L949
L950
L951
L952
L953
L954
L955
L956
L957
L958
L959
L960
L961
L962
L963
L964
L965
L966
L967
L968
L969
L970
L971
L972
L973
L974
L975
L976
L977
L978
L979
L980
L981
L982
L983
L984
L985
L986
L987
L988
L989
L990
L991
L992
L993
L994
L995
L996
L997
L998
L999
L1000

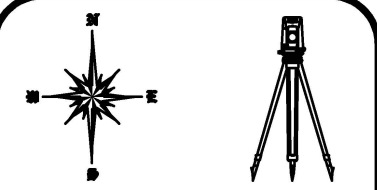
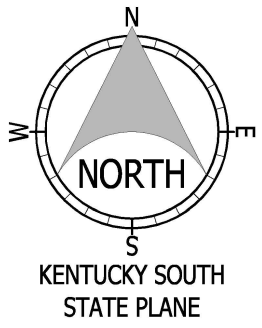
A

▲ SHEET #3 ▲
▼ SHEET #4 ▼





▲ SHEET #3 ▲
▼ SHEET #4 ▼



THE
LAND CONSULTANTS
LLC
5449 Highway #41
Jasper, TN 37347
(423) 304-6722

PREPARED FOR
verticalbridge
VB 500 II, LLC
750 Park of Commerce Drive,
Boca Raton, FL 33487

**LESSEE'S 30' ACCESS
& UTILITY/FIBER
EASEMENT**
30,266 Sq. Ft. - 0.69± Ac

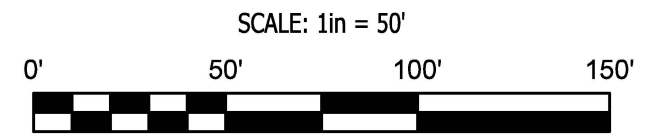
LINE DATA TABLE		
LINE	BEARING	DISTANCE
L1	S 22°05'55" W	75.00'
L2	N 67°54'05" W	75.00'
L3	N 22°05'55" E	75.00'
L4	S 67°54'05" E	75.00'
L5	N 67°54'05" W	22.50'
L6	N 67°54'05" W	30.00'
L7	N 22°05'55" E	82.23'
L8	N 04°59'00" E	199.64'
L9	N 03°12'12" W	40.15'
L10	N 03°13'41" E	51.36'
L11	N 13°59'37" E	55.62'
L12	N 74°31'53" E	99.24'
L13	N 54°41'27" E	80.08'
L14	N 66°49'46" E	57.61'
L15	N 56°41'49" E	23.11'
L16	S 34°39'28" W	49.85'
L17	S 54°41'27" W	117.90'
L18	S 74°31'53" W	104.49'
L19	S 13°59'37" W	52.79'
L20	S 03°13'41" W	46.85'
L21	S 03°12'12" E	40.61'
L22	S 04°59'00" W	201.78'
L23	S 22°05'55" W	82.23'

CURVE DATA TABLE						
CURVE	RADIUS	ARC LEN	TANGENT	DELTA ANGLE	CHORD BEARING	CHORD LEN
C1	135.00'	83.53'	43.15'	35°26'59"	N 04°22'26" E	82.20'
C2	496.34'	158.83'	80.10'	18°20'04"	N 04°11'02" W	158.15'
C3	115.11'	121.62'	67.18'	60°32'16"	N 44°15'45" E	116.04'
C4	85.11'	89.92'	49.67'	60°32'16"	S 44°15'45" W	85.80'
C5	466.34'	149.23'	75.26'	18°20'04"	S 04°11'02" E	148.59'
C6	165.00'	102.09'	52.74'	35°26'59"	S 04°22'26" W	100.47'

(Not a Boundary Survey of Parent Lands. Not intended for fee simple Land Transfer)

**SITE SURVEY
CLAY CITY**
Site Number: US-KY-5160
503 Shuler Road, Clay City, KY 40312
Powell County, Kentucky

STATE of KENTUCKY
TRAVIS L SHIELDS
4246
LISCENSED
PROFESSIONAL
LAND SURVEYOR



▲ SHEET #4 ▲
▼ SHEET #5 ▼

SITE SURVEY

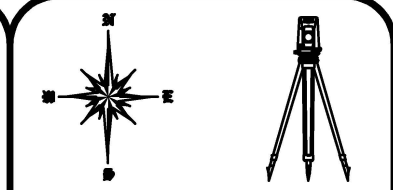
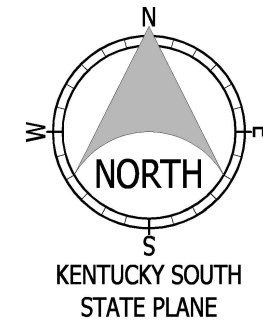
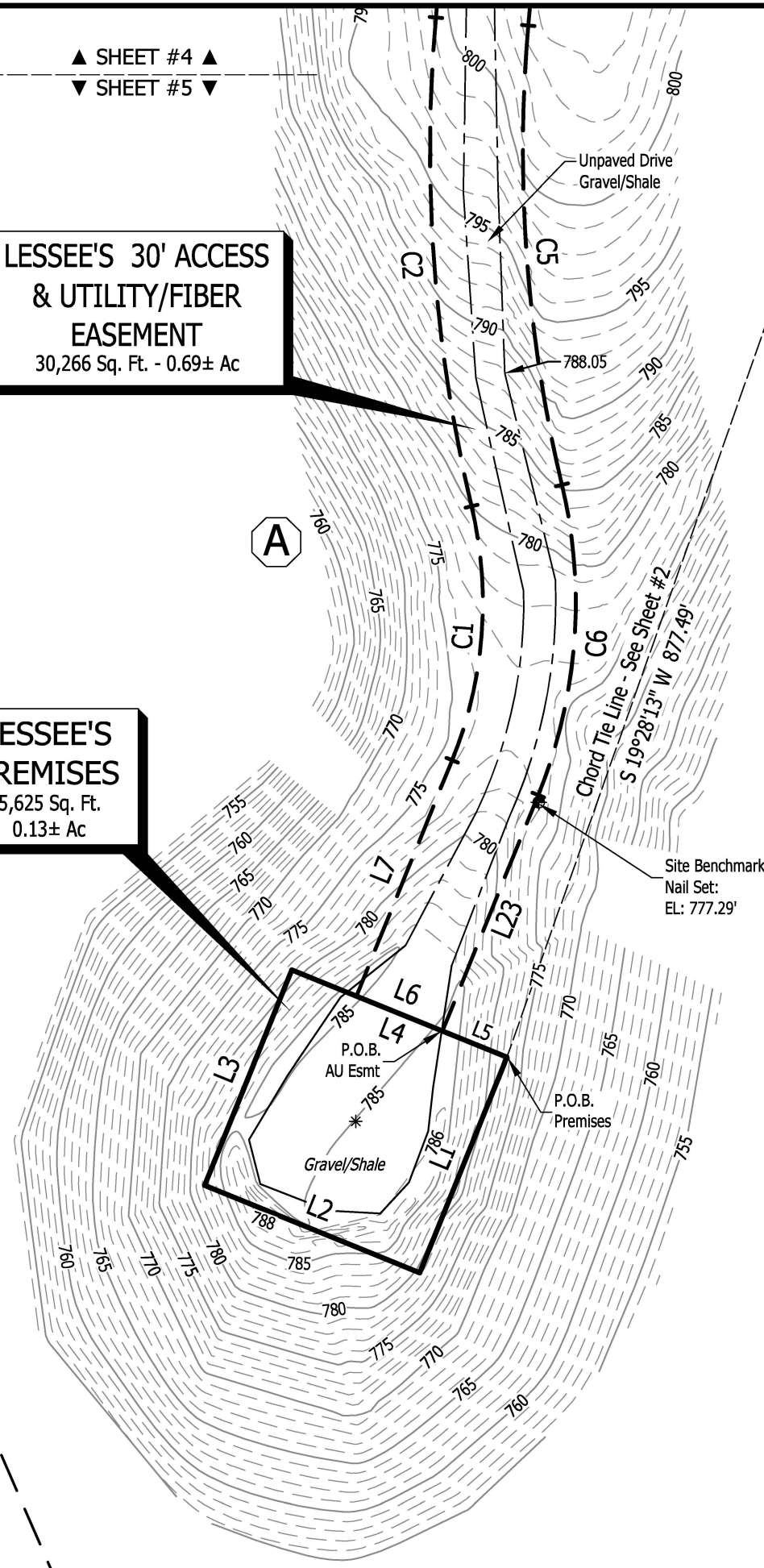
DWG#: 22348
ISSUE #: 1
ISSUE DATE: 05-03-2023
SEE SHEET #1

SHEET
4
OF
7

▲ SHEET #4 ▲
▼ SHEET #5 ▼

**LESSEE'S 30' ACCESS
& UTILITY/FIBER
EASEMENT**
30,266 Sq. Ft. - 0.69± Ac

**LESSEE'S
PREMISES**
5,625 Sq. Ft.
0.13± Ac

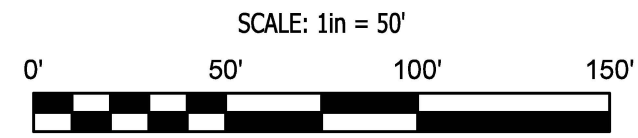


THE
LAND CONSULTANTS
LLC
5449 Highway #41
Jasper, TN 37347
(423) 304-6722

PREPARED FOR
verticalbridge
VB 500 II, LLC
750 Park of Commerce Drive,
Boca Raton, FL 33487

(Not a Boundary Survey of Parent Lands. Not intended for fee simple Land Transfer)
**SITE SURVEY
CLAY CITY**
Site Number: US-KY-5160
503 Shuler Road, Clay City, KY 40312
Powell County, Kentucky

STATE of KENTUCKY
TRAVIS L SHIELDS
4246
L. Shields
LICENSED
PROFESSIONAL
LAND SURVEYOR



SITE SURVEY

DWG#: 22348
ISSUE #: 1
ISSUE DATE: 05-03-2023
SEE SHEET #1

SHEET
5
OF
7

LESSEE'S PREMISES

All that tract or parcel of land lying and being in Powell County, Kentucky, and being a portion of the property of Gregory H. Smith, of record in Deed Book 153, Page 610, Powell County Clerk's Office, and being more particularly described as follows:

COMMENCE at a Capped Iron Rod found in the South Right-of-Way Line of Shuler Road and at a Northern Corner of aforesaid Property; Thence along a Chord Tie Line having a Bearing of S 19°28'13" W, a distance of 877.49 feet to the POINT OF BEGINNING:

Thence S 22°05'55" W, a distance of 75.00 feet;
Thence N 67°54'05" W, a distance of 75.00 feet;
Thence N 22°05'55" E, a distance of 75.00 feet;
Thence S 67°54'05" E, a distance of 75.00 feet to the POINT OF BEGINNING.

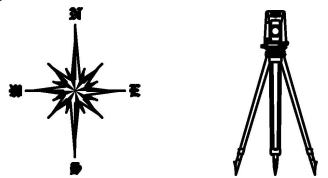
LESSEE'S 30' ACCESS & UTILITY EASEMENT

All that tract or parcel of land lying and being in Powell County, Kentucky, and being a portion of the property of Gregory H. Smith, of record in Deed Book 153, Page 610, Powell County Clerk's Office, and being more particularly described as follows:

COMMENCE at a Capped Iron Rod found in the South Right-of-Way Line of Shuler Road and at a Northern Corner of aforesaid Property; Thence along a Chord Tie Line having a Bearing of S 19°28'13" W, a distance of 877.49 feet; Thence N 67°54'05" W, a distance of 22.50 feet to the POINT OF BEGINNING;

Thence N 67°54'05" W, a distance of 30.00 feet;
Thence N 22°05'55" E, a distance of 82.23 feet;
Thence with a curve to the left with an arc length of 83.53 feet, with a radius of 135.00 feet, with a chord bearing of N 04°22'26" E, with a chord length of 82.20 feet;
Thence with a curve to the right with an arc length of 158.83 feet, with a radius of 496.34 feet, with a chord bearing of N 04°11'02" W, with a chord length of 158.15 feet;
Thence N 04°59'00" E, a distance of 199.64 feet;
Thence N 03°12'12" W, a distance of 40.15 feet;
Thence N 03°13'41" E, a distance of 51.36 feet;
Thence N 13°59'37" E, a distance of 55.62 feet;
Thence with a curve to the right with an arc length of 121.62 feet, with a radius of 115.11 feet, with a chord bearing of N 44°15'45" E, with a chord length of 116.04 feet;
Thence N 74°31'53" E, a distance of 99.24 feet;
Thence N 54°41'27" E, a distance of 80.08 feet to a point on aforesaid Right-of-Way Line;
Thence N 66°49'46" E, along said Right-of-Way Line, a distance of 57.61 feet;
Thence N 56°41'49" E, along said Right-of-Way Line, a distance of 23.11 feet;
Thence S 34°39'28" W, leaving said Right-of-Way Line, a distance of 49.85 feet;
Thence S 54°41'27" W, a distance of 117.90 feet;
Thence S 74°31'53" W, a distance of 104.49 feet;
Thence with a curve to the left with an arc length of 89.92 feet, with a radius of 85.11 feet, with a chord bearing of S 44°15'45" W, with a chord length of 85.80 feet;
Thence S 13°59'37" W, a distance of 52.79 feet;
Thence S 03°13'41" W, a distance of 46.85 feet;
Thence S 03°12'12" E, a distance of 40.61 feet;
Thence S 04°59'00" W, a distance of 201.78 feet;
Thence with a curve to the left with an arc length of 149.23 feet, with a radius of 466.34 feet, with a chord bearing of S 04°11'02" E, with a chord length of 148.59 feet;
Thence with a curve to the right with an arc length of 102.09 feet, with a radius of 165.00 feet, with a chord bearing of S 04°22'26" W, with a chord length of 100.47 feet;
Thence S 22°05'55" W, a distance of 82.23 feet to the POINT OF BEGINNING.

Said Easement contains 0.69 Acres (30,266 Square Feet), more or less.



THE LAND CONSULTANTS LLC
5449 Highway #41
Jasper, TN 37347
(423) 304-6722

PREPARED FOR
verticalbridge
VB 500 II, LLC
750 Park of Commerce Drive,
Boca Raton, FL 33487

(Not a Boundary Survey of Parent Lands. Not intended for fee simple Land Transfer)
SITE SURVEY
CLAY CITY
Site Number: US-KY-5160
503 Shuler Road, Clay City, KY 40312
Powell County, Kentucky

DESCRIPTIONS

DWG#: 22348
ISSUE #: 1
ISSUE DATE: 05-03-2023
SEE SHEET #1

SHEET
6
OF
7



TITLE EXAMINATION

(Surveyor's treatment of Title Examination Items is limited to the scope described in ALTA/NSPS 2021 requirements, Section 6. C. ii., and is limited to determination of the extent of land, that Title Items may influence, if any. "Extent of Property" may be: Blanket in nature for a Parcel or Parcels (not subject to mapping, but assumed to also apply to Lessee's Areas (if any) insofar as these may lie on Parcel(s) influenced by instrument); specifically described by instrument (mapped and shown only if within the Surveyed Area). Determination of physical location may not be possible if: instrument is illegible; instrument lacks sufficient descriptive information; or instrument refers to other instruments which where not included in the title exam and not otherwise available to surveyor. Factor beyond physical location, such as the type of influence that "Restrictions, Covenants, Terms or Conditions" contained in instruments may impart upon Parcels or Lessee's Site or Easements are not evaluated by Land Surveyor. Review by Title Attorney may be warranted. Land Surveyors may not practice Law.)

Reference: Commitment for Title Insurance prepared by Westcor Land Title Insurance Company & Tower Title & Closing, Commitment Number: VTB-140799-C, Commitment Date: October 4, 2022, Schedule B, Pat II, Exceptions:

Item 1 - 9: General Items (no record instruments listed) or Taxes, not addressed by Survey.

RECORD DESCRIPTION OF PARENT PARCEL

A tract or parcel of land lying and being in Powell County, Kentucky, and on the waters of Red River, and more particularly described as follows:

Beginning at a stake on the ridge between D.D. Potts and John Holly, Jesse Puckett and Turner Smith; thence turn on the hill of Charley Potts line; thence a Northern course with Charlie Potts line to a stake in Potts line; thence an Eastern course about 15 paces to a black oak tree, being Milt Potts corner; thence North with Milt Potts line about 150 yards to a stake; thence an Eastern road leading from Milt Potts' home to the County Road; thence South with the ridge and road to the place of beginning.

There is excepted from the above described property, and not conveyed by this instrument, the following tracts or parcels of land:

- (1) That out conveyance more particularly described in a Deed to Mark Hawkins and Aloha Hawkins, husband and wife, dated June 9, 1999 and recorded at Deed Book 136, Page 387.
- (2) That out conveyance more particularly described in a Deed to Brian Robinson and Tina Robinson dated October 20, 1999 and recorded in Deed Book 138, Page 123.
- (3) That out conveyance more particularly described in a Deed to Christopher Wybo dated July 21, 2001 and recorded at Deed Book 144, Page 503.
- (4) Those two certain tracts more particularly described as Lot #2 and Lot #3 as shown on plat recorded at Plat Cabinet One, Slide 1-177. Said Lots were retained by David Hawkins and Blanche Hawkins, husband and wife, in a Deed to Frederick L. Bianco, single, dated August 24, 2001 and recorded at Deed Book 145, Page 116.

For history of title being the same property conveyed to Gregory H. Smith, a married man, from Frederick L. Bianco (a.k.a. Fredrick L. Bianco), single, by Deed dated October 10, 2003 and of record in Deed Book 153, Page 612, at the office of the Powell County Clerk.

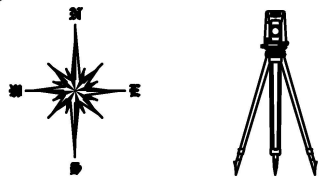
This conveyance is subject to all recorded and unrecorded easements, legal restrictions, zoning laws (if applicable) and all covenants of record.

Parcel ID No.: 08P-00-00-187.04

This being the same property conveyed to Gregory H. Smith, a married man from Frederick L. Bianco (a.k.a. Fredrick L. Bianco), single in a Deed dated October 10, 2003 and recorded October 10, 2003 in Book 153 Page 610 in Powell County, Kentucky.

This further being the same property conveyed to Gregory H. Smith, single from Joyce G. Smith, single in a Quitclaim Deed dated January 15, 2005 and recorded January 18, 2005 (pursuant to that Property Settlement Agreement and Decree of Dissolution of Marriage under Case No. 04-CI-00255) in Book 158 Page 36 in Powell County, Kentucky,

This further being the same property conveyed to Gregory H. Smith, single, in a Deed of Conveyance dated April 5, 2022 and recorded May 6, 2022 (pursuant to that Order for Dissolution of Marriage filed under 22-CI-00042) in Book 210 Page 78 in Powell County, Kentucky.



THE
LAND CONSULTANTS
LLC
5449 Highway #41
Jasper, TN 37347
(423) 304-6722

PREPARED FOR
verticalbridge
VB 500 II, LLC
750 Park of Commerce Drive,
Boca Raton, FL 33487

(Not a Boundary Survey of Parent Lands. Not intended for fee simple Land Transfer)

SITE SURVEY
CLAY CITY
Site Number: US-KY-5160
503 Shuler Road, Clay City, KY 40312
Powell County, Kentucky

TITLE

DWG#: 22348
ISSUE #: 1
ISSUE DATE: 05-03-2023
SEE SHEET #1

SHEET
7
OF
7

NOTES:

1. THIS DRAWING IS BASED ON A SITE SURVEY BY THE LAND CONSULTANTS, LLC., DATED 05/03/2023. CONTRACTOR SHALL FIELD VERIFY ALL EXISTING CONDITIONS PRIOR TO COMMENCEMENT OF CONSTRUCTION.
2. THE PROPOSED USE DOES NOT REQUIRE FULL OR PART TIME EMPLOYEES AT THE SITE.
3. FOR GENERAL SITE WORK NOTES, SEE SHEET Z-003.
4. ALL NORTH ARROWS ON SITE PLANS ARE TRUE NORTH, UNLESS OTHERWISE SPECIFIED.

PERRY JOSHUA ALMA III & CRYSTAL EVANS
TAX PARCEL: 08P-00-00-116.00
DEED BOOK 207, PAGE 706

PARENT PARCEL
GREGORY H. SMITH
TAX PARCEL: 08P-00-00-187.04
DEED BOOK 153, PAGE 610

WHITAKER MICHAEL GORDON & LESIA S
TAX PARCEL: 08P-00-00-188.05
DEED BOOK 196, PAGE 373
LOT 3B1, PLAT CAB 3, SLIDE 348

STRANGE JACK & BETTY
TAX PARCEL: 08P-00-00-188.00
DEED BOOK 55, PAGE 424

EXISTING EDGE OF PAVEMENT
EXISTING GATE

EXISTING BUILDING

SHULER ROAD

EXISTING R.O.W., TYP.

STURDIVAN JOSHUA EVERETTE & ERIN NICOLE
TAX PARCEL: 08P-00-00-187.03
DEED BOOK 211, PAGE 473
TRACT 6, PLAT CAB 1, SLIDE 177

EXISTING FENCE, TYP.

EXISTING OVERHEAD UTILITES

EXISTING SHED

EXISTING UTILITY POLE

STURDIVAN JOSHUA EVERETTE & ERIN NICOLE
TAX PARCEL: 08P-00-00-187.03
DEED BOOK 211, PAGE 473
TRACT 5, PLAT CAB 1, SLIDE 177

EXISTING BUILDING

EXISTING PORCH

EXISTING PROPERTY LINE, TYP.

HALL NATHAN & WATSON CHERYL
TAX PARCEL: 08P-00-00-187.01
DEED BOOK 198, PAGE 496
TRACT 4, PLAT CAB 1, SLIDE 177

OWNER PROPOSED
30' (W) ACCESS &
UTILITY EASEMENT

OWNER PROPOSED
50' x 50' 6" CHAIN LINK
FENCE W/ 3 STRANDS
OF BARBED WIRE

EXISTING GRAVEL DRIVE
TO BE REUSED

SHULER RICKY & REBECCA
TAX PARCEL: PART 08P-00-00-187.00
DEED BOOK 202, PAGE 2022
TRACT 3, PLAT CAB 1, SLIDE 177

SHULER RICKY & REBECCA
TAX PARCEL: 08P-00-00-187.05
DEED BOOK 201, PAGE 18
TRACT 2, PLAT CAB 1, SLIDE 177

OWNER PROPOSED
75' x 75' LEASE AREA

OWNER PROPOSED
195'-0" MONOPOLE

SHULER RICKY & REBECCA
TAX PARCEL: 08P-00-00-187.02
DEED BOOK 187, PAGE 619
TRACT 1, PLAT CAB 1, SLIDE 177

146'-6"

300'-9"




8807 CONSOLIDATED DRIVE
SODDY DAISY, TN 37379
PHONE: (423) 290-1060

THE INFORMATION CONTAINED IN THIS SET OF DOCUMENTS IS PROPRIETARY BY NATURE. ANY USE OR DISCLOSURE OTHER THAN THAT WHICH RELATES TO THE CLIENT IS STRICTLY PROHIBITED.

DRAWN BY	KAS
CHECKED BY	CAD

REVISIONS			
#	DATE	BY	DESCRIPTION
0	05/10/23	KAS	ZONING DRAWINGS
B	05/05/23	KAS	ZONING DRAWINGS
A	02/17/23	KAS	ZONING DRAWINGS



CARRIER:
AT&T
(HEREINAFTER REFERRED TO AS "LESSEE")

SITE NAME :
CLAY CITY
SITE # / LOCATION CODE :
15962821

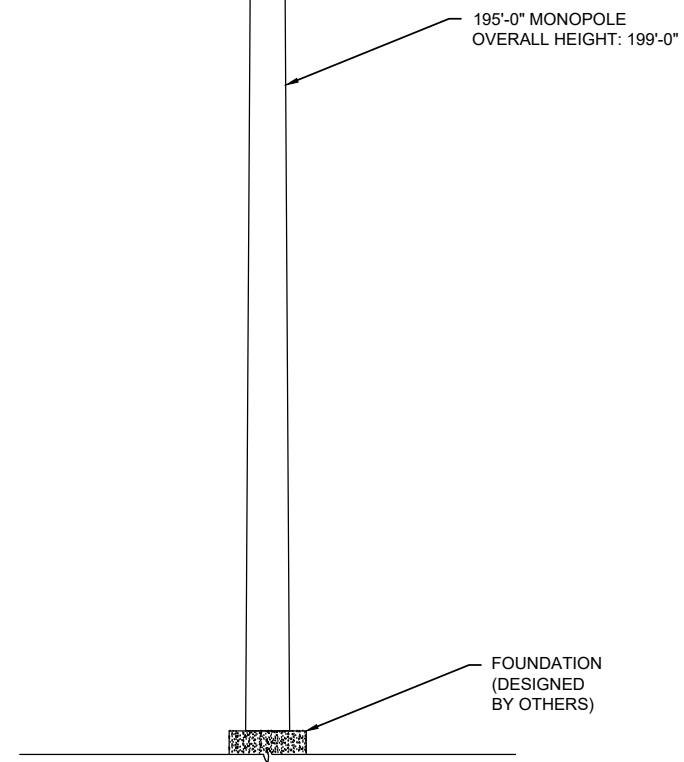
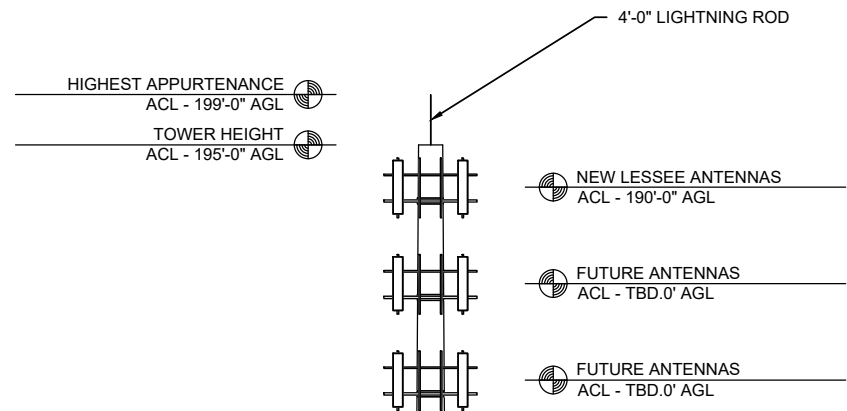
verticalbridge
SITE NAME :
CLAY CITY
SITE NUMBER :
US-KY-5160

SITE ADDRESS :
503 SHULER ROAD
CLAY CITY, KY 40312
SITE TYPE:
RAWLAND

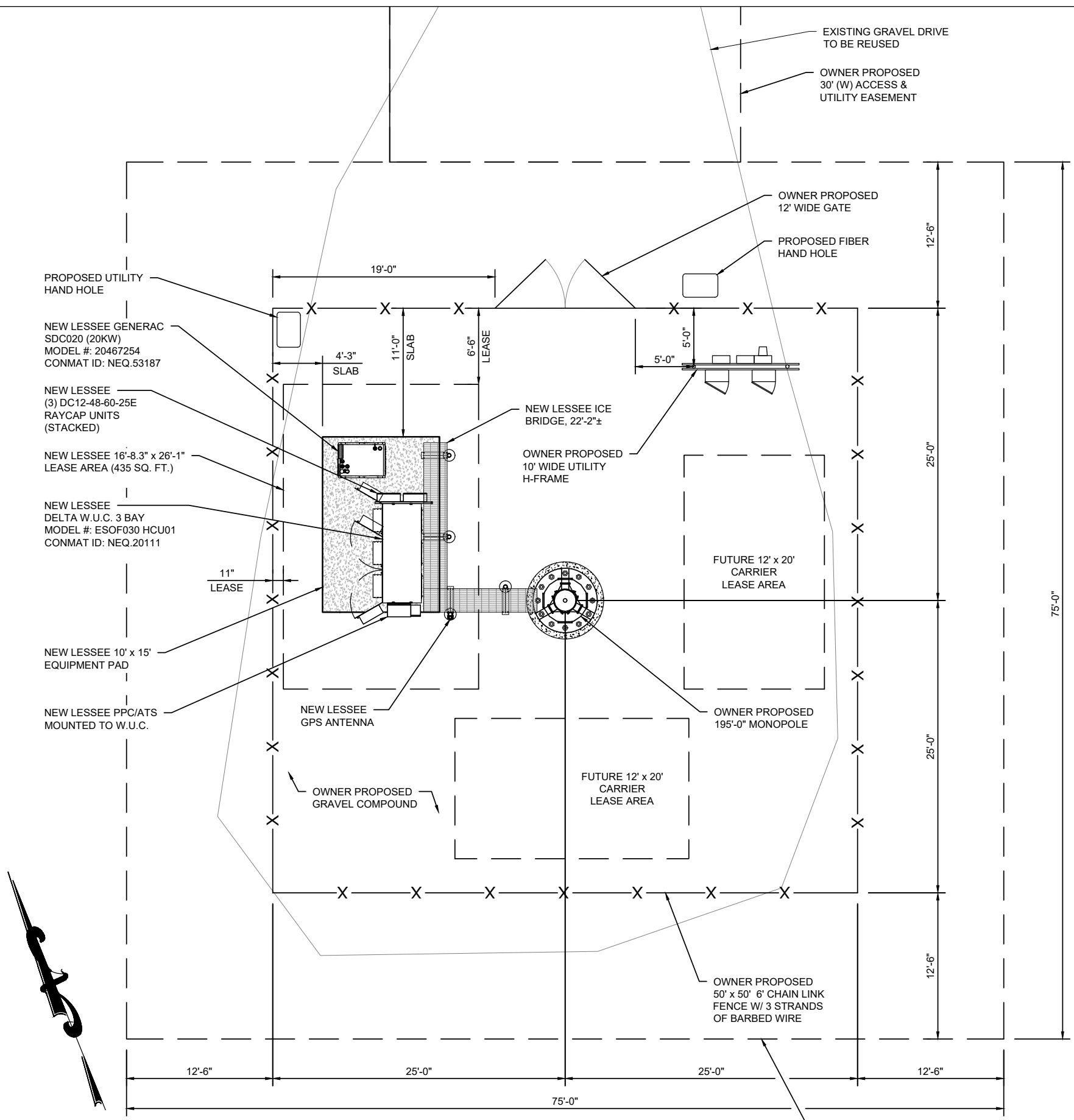
SHEET TITLE :
OVERALL SITE LAYOUT PLAN

DRAWING # :	REVISION :
Z-101	0





TOWER ELEVATION
NTS



G7 GEN ENGINEERING

8807 CONSOLIDATED DRIVE
SODDY DAISY, TN 37379
PHONE: (423) 290-1060

THE INFORMATION CONTAINED IN THIS SET OF DOCUMENTS IS PROPRIETARY BY NATURE. ANY USE OR DISCLOSURE OTHER THAN THAT WHICH RELATES TO THE CLIENT IS STRICTLY PROHIBITED.

DRAWN BY	KAS
CHECKED BY	CAD

REVISIONS			
#	DATE	BY	DESCRIPTION
0	05/10/23	KAS	ZONING DRAWINGS
B	05/05/23	KAS	ZONING DRAWINGS
A	02/17/23	KAS	ZONING DRAWINGS

STATE OF KENTUCKY
FLOYD D. WHITE
23912
05/10/23

CARRIER:

(HEREINAFTER REFERRED TO AS "LESSEE")

SITE NAME : CLAY CITY

SITE # / LOCATION CODE : 15962821

SITE NAME : CLAY CITY

SITE NUMBER : US-KY-5160

SITE ADDRESS : 503 SHULER ROAD
CLAY CITY, KY 40312

SITE TYPE : RAWLAND

SHEET TITLE : ENLARGED SITE LAYOUT PLAN & TOWER ELEVATION

DRAWING # :	REVISION :
Z-102	0



8807 CONSOLIDATED DRIVE
SODDY DAISY, TN 37379
PHONE: (423) 290-1060

THE INFORMATION CONTAINED IN THIS SET OF DOCUMENTS IS PROPRIETARY BY NATURE. ANY USE OR DISCLOSURE OTHER THAN THAT WHICH RELATES TO THE CLIENT IS STRICTLY PROHIBITED.

DRAWN BY	KAS
CHECKED BY	CAD

REVISIONS			
#	DATE	BY	DESCRIPTION
0	05/10/23	KAS	ZONING DRAWINGS
B	05/05/23	KAS	ZONING DRAWINGS
A	02/17/23	KAS	ZONING DRAWINGS



CARRIER:

(HEREINAFTER REFERRED TO AS "LESSEE")

SITE NAME: CLAY CITY

SITE # / LOCATION CODE: 15962821

SITE NAME: CLAY CITY

SITE NUMBER: US-KY-5160

SITE ADDRESS: 503 SHULER ROAD
CLAY CITY, KY 40312

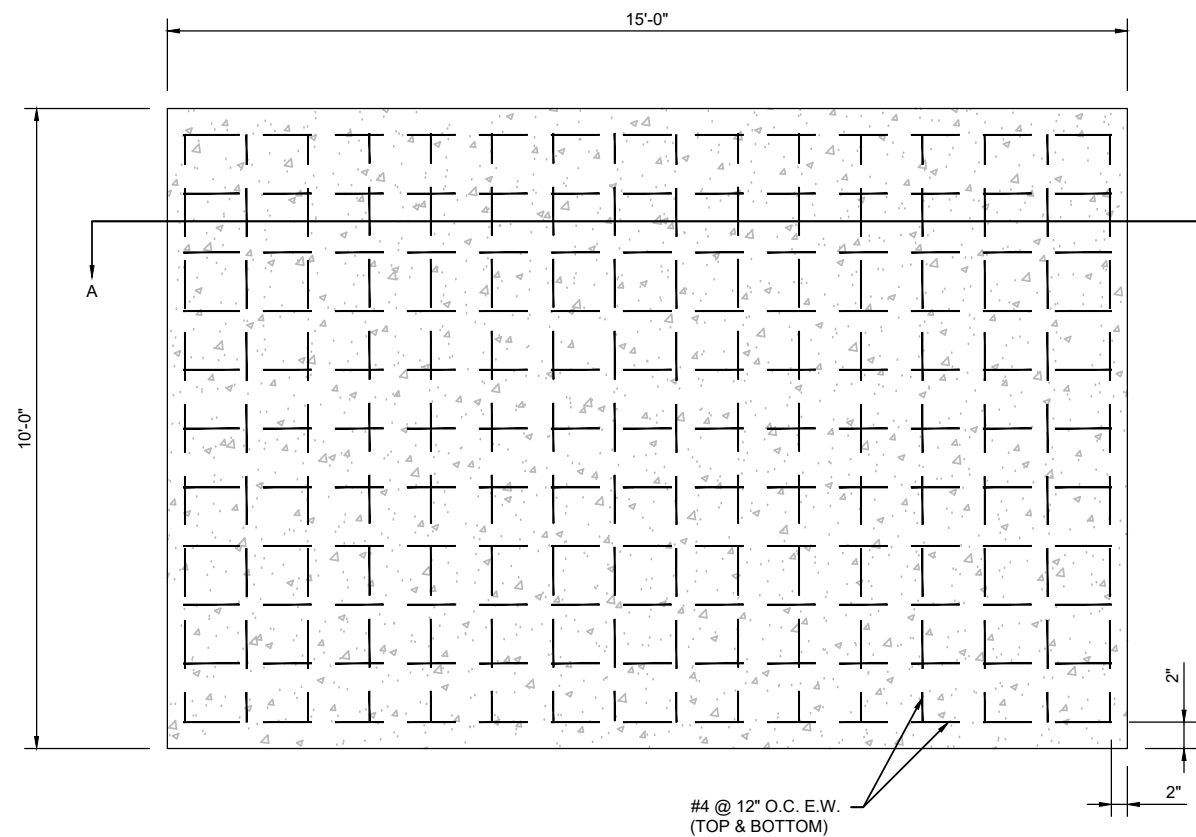
SITE TYPE: RAWLAND

SHEET TITLE: SITE DETAILS

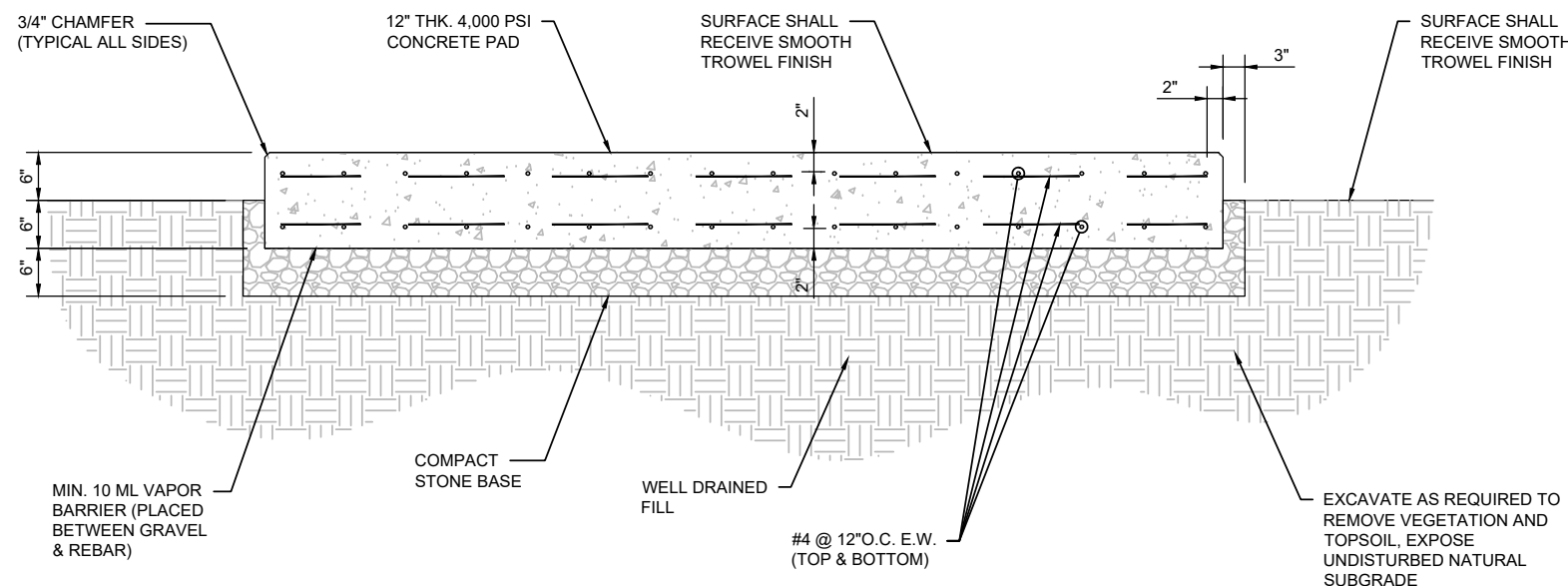
DRAWING #:	REVISION:
Z-201	0

CONCRETE PAD NOTES:

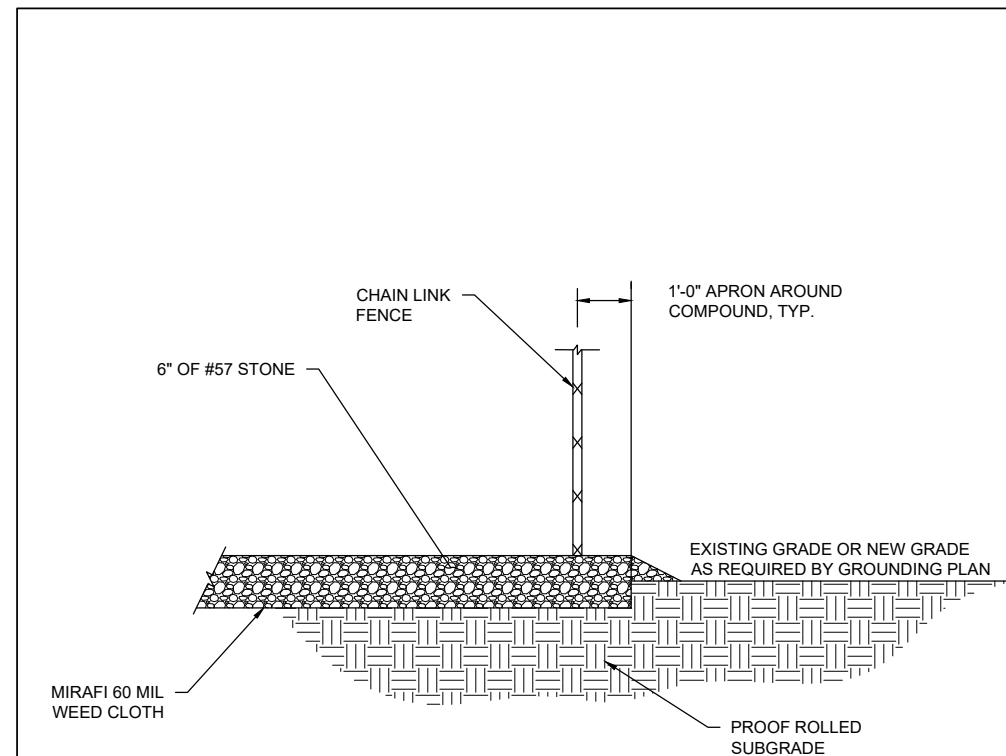
- REFER TO CIVIL DRAWINGS FOR ORIENTATION OF FOUNDATION.
- USE A HIGH-EARLY STRENGTH CONCRETE MIX SO THE CABINET MAY BE PLACED THREE DAYS FOLLOWING CONCRETE POURING. COARSE AGGREGATE USED IN THE CONCRETE SHALL BE GRADED FROM 3/4" TO NO. 4 ONLY. THE COMPRESSION STRENGTH OF THE CONCRETE MUST BE A MINIMUM OF 4000 PSI AS DETERMINED BY ASTM C39 TEST OF COMPRESSION STRENGTH OF CONCRETE CYLINDERS.
- CURE THE PAD FOR A MINIMUM OF THREE DAYS BEFORE CABINET INSTALLATION, OR PER SPECIFICATIONS FOR THE TYPE OF CONCRETE USED AND PER LOCAL CODES AND REQUIREMENTS.
- ALL CONCRETE SHALL HAVE 28 DAY STRENGTH OF 4000 PSI MINIMUM, WITH A SLUMP OF 3"-7" AND SHALL BE AIR ENTRAINED @ 5.5 ± 1.1%. 5 TEST CYLINDERS SHALL BE MADE FOR THE 3, 7, & (2) 28 DAY TESTS WITH ONE SPARE.
- REINFORCING STEEL SHALL CONFORM TO ASTM A 615, GRADE 60, DEFORMED UNLESS NOTED OTHERWISE. WELDED WIRE REINFORCEMENT SHALL CONFORM TO ASTM A 185 FOR STEEL WELDED WIRE REINFORCEMENT UNLESS NOTED OTHERWISE. SPLICES SHALL BE CLASS "B" AND ALL HOOKS SHALL BE STANDARD UNLESS NOTED OTHERWISE.
- CONTRACTOR TO ENSURE FOUNDATION / SLAB ARE POURED TO MEET FLATNESS LEVEL TOLERANCES AS INDICATED IN ACI 4.5.6 AND ACI 4.5.7.
- SLAB TOLERANCE IS ± 1/4".
- THIS FOUNDATION IS DESIGNED FOR 2,000 PSF ALLOWABLE SOIL BEARING CAPACITY.
- A CHAMFER, 3/4", SHALL BE PROVIDED AT ALL EXPOSED EDGES OF CONCRETE, IN ACCORDANCE WITH ACI 301 SECTION 4.2.4.
- FOUNDATION BEARING MATERIAL SHALL BE TESTED & VERIFIED BY A LICENSED GEOTECHNICAL ENGINEER.
- GROUND REBAR TO GROUND RING IN (2) LOCATIONS USING #2 SOLID BARE TINNED COPPER GROUND WIRE.
- INSTALLATION OF CONCRETE EXPANSION/WEDGE ANCHORS, SHALL BE PER MANUFACTURER'S WRITTEN RECOMMENDED PROCEDURE. THE ANCHOR BOLT, DOWEL OR ROD SHALL CONFORM TO MANUFACTURER'S RECOMMENDATION FOR EMBEDMENT DEPTH OR AS SHOWN ON THE DRAWINGS. NO WWR SHALL BE CUT WITHOUT PRIOR ENGINEERING APPROVAL WHEN DRILLING HOLES IN CONCRETE. EXPANSION BOLTS SHALL BE PROVIDED BY RAMSET/REDHEAD OR APPROVED EQUAL.
- CONDUITS SHALL EXTEND APPROXIMATELY 2" ABOVE FINISHED SURFACE. SEAL CONDUITS TO PREVENT CONCRETE ENTRY DURING POUR.
- CONTRACTOR SHALL VERIFY THE PLACEMENT OF CONDUITS WITH THE ACTUAL ENCLOSURE KNOCK-OUT AND OR STUB-UP LOCATIONS TO ENSURE THE PROPER ALIGNMENT OF ALL CONDUITS.



CONCRETE PAD FOUNDATION DETAIL 1
NTS



SECTION A-A
NTS



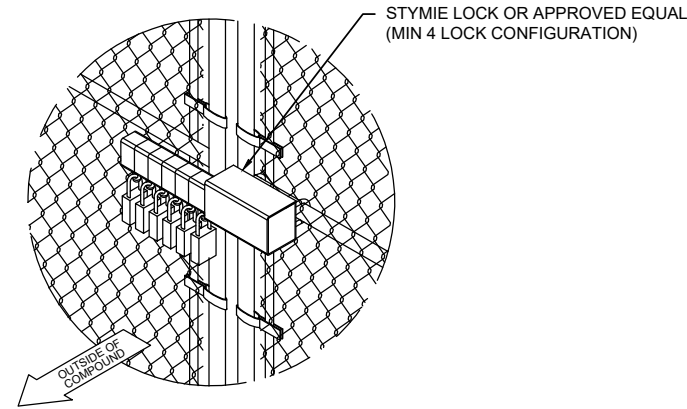
COMPOUND SURFACING 2
NTS

TYPICAL WOVEN WIRE FENCING NOTES:

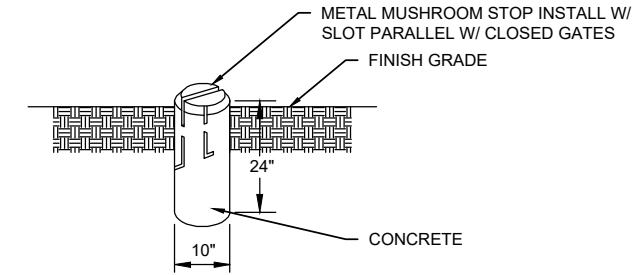
(INSTALL FENCING PER ASTM F-567, SWING GATES PER ASTM F-900)

- GATE POST, CORNER, TERMINAL OR PULL POST SHALL BE 3"Ø SCHEDULE 40 FOR GATE WIDTHS UP THRU 7 FEET OR 14 FEET FOR DOUBLE SWING GATE PER ASTM-F1083.
- LINE POST: 2"Ø SCHEDULE 40 PIPE PER ASTM-F1083. INSTALL EVERY 8'-0" ALONG FENCE LINE.
- GATE FRAME: 1-1/2"Ø SCHEDULE 40 PIPE, STEEL, HOT-DIPPED ZINC COATED (GALVANIZED) WELDED STEEL PIPE PER ASTM-F1083.
- TOP RAIL & BRACE RAIL: 1-5/8"Ø SCHEDULE 40 PIPE PER ASTM-F1083.
- CHAIN LINK FABRIC: 9 GA. MIN. CORE WIRE SIZE 2" MESH, CONFORMING TO ASTM-A392.
- TIE WIRE: MINIMUM 11 GA. GALVANIZED STEEL INSTALL A SINGLE WRAP TIE WIRE AT POSTS AND RAILS AT MAX. 24" INTERVALS. INSTALL HOG RINGS ON TENSION WIRE AT 24" INTERVALS.
- TENSION WIRE: 7 GA. GALVANIZED STEEL
- BARBED WIRE: DOUBLE STRAND 12-1/2" GA. TWISTED WIRE, 4 PT. BARBS SPACED ON APPROXIMATELY 5" CENTERS. (IF USED)
- GATE LATCH: 1-3/8" OD PLUNGER ROD W/ MUSHROOM TYPE CATCH AND LOCK (KEYED ALIKE FOR ALL SITES OR COMBINATION AS SPECIFIED BY OWNER)
- LOCAL ORDINANCE FOR BARBED WIRE PERMIT SHALL GOVERN INSTALLATION.
- HEIGHT= 6' VERTICAL + 1' BARBED WIRE VERTICAL DIMENSION. WORK WITH SPECIFICATION 2831.

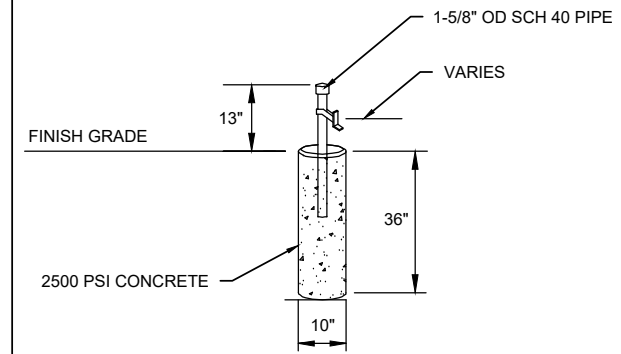
CHECK LOCAL CODES FOR BARBED WIRE REQUIREMENTS.



FENCE LOCK DETAIL
NTS



MUSHROOM STOP
NTS



GATE STOP DETAIL
NTS




8807 CONSOLIDATED DRIVE
SODDY DAISY, TN 37379
PHONE: (423) 290-1060

THE INFORMATION CONTAINED IN THIS SET OF DOCUMENTS IS PROPRIETARY BY NATURE. ANY USE OR DISCLOSURE OTHER THAN THAT WHICH RELATES TO THE CLIENT IS STRICTLY PROHIBITED.

DRAWN BY	KAS
CHECKED BY	CAD

REVISIONS			
#	DATE	BY	DESCRIPTION
0	05/10/23	KAS	ZONING DRAWINGS
B	05/05/23	KAS	ZONING DRAWINGS
A	02/17/23	KAS	ZONING DRAWINGS



CARRIER:
AT&T
(HEREINAFTER REFERRED TO AS "LESSEE")

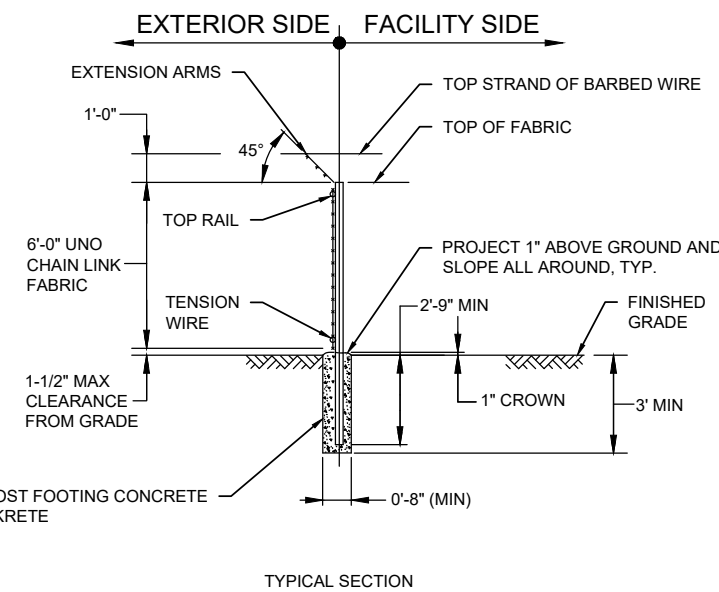
SITE NAME: CLAY CITY
SITE # / LOCATION CODE: 15962821

verticalbridge
SITE NAME: CLAY CITY
SITE NUMBER: US-KY-5160

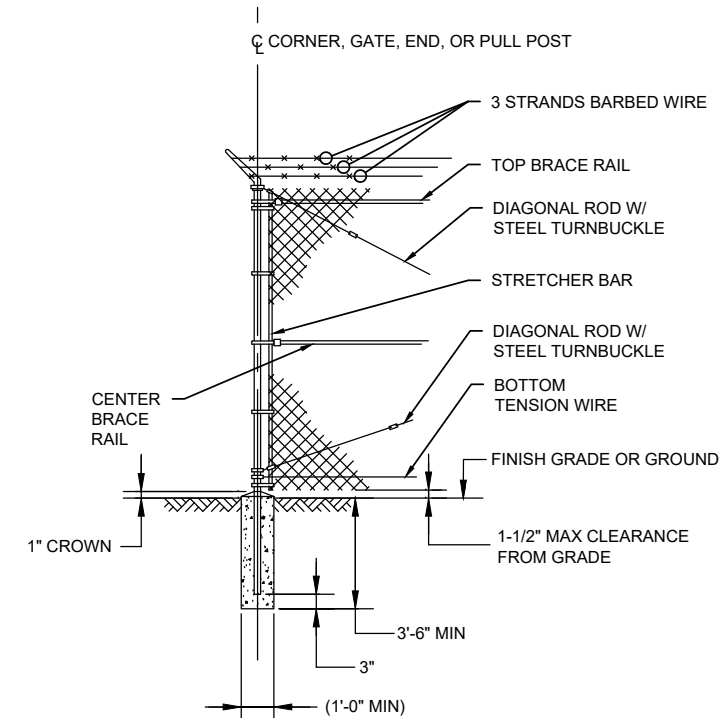
SITE ADDRESS: 503 SHULER ROAD
CLAY CITY, KY 40312
SITE TYPE: RAWLAND

SHEET TITLE: SITE DETAILS

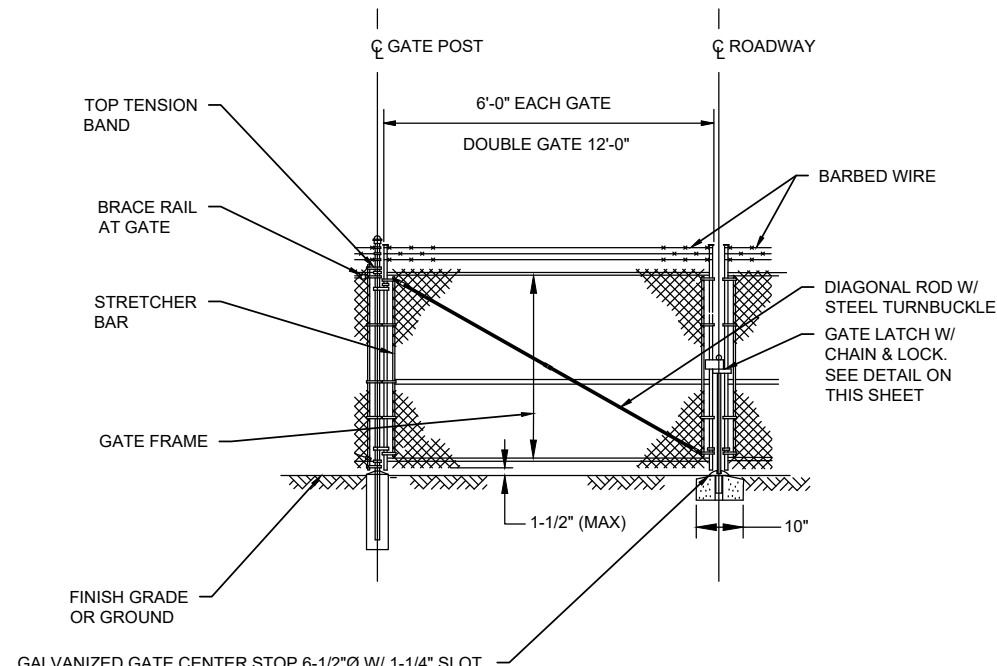
DRAWING #: Z-202
REVISION: 0



WOVEN WIRE FENCE ①
NTS



WOVEN WIRE CORNER, GATE, END OR PULL POST ②
NTS




WOVEN WIRE DOUBLE GATE ③
NTS

GALVANIZED GATE CENTER STOP 6-1/2"Ø W/ 1-1/4" SLOT, 1-3/8" SHANK IN 1-5/8"Ø PIPE SET IN CONCRETE. SEE DETAIL ON THIS SHEET



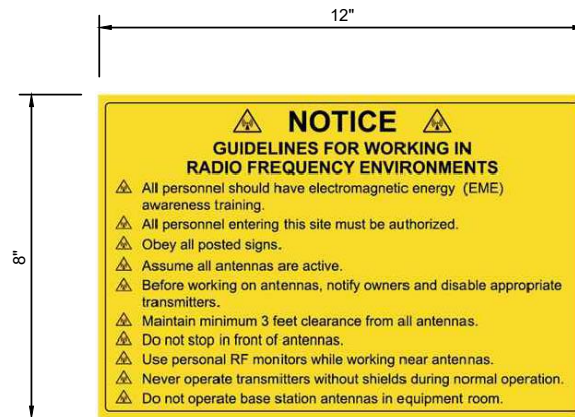
10" x 14"
NO TRESPASSING SIGN ①
 NTS



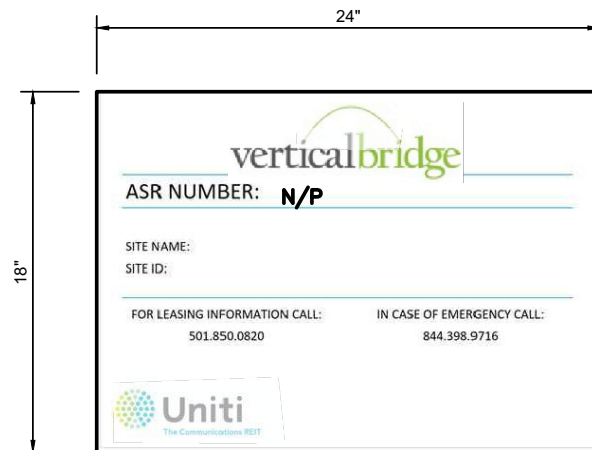
12" x 8"
RF GUIDELINES SIGN ②
 NTS



12" x 8"
RF GUIDELINES SIGN ③
 NTS



8" x 12"
RF GUIDELINES SIGN ④
 NTS

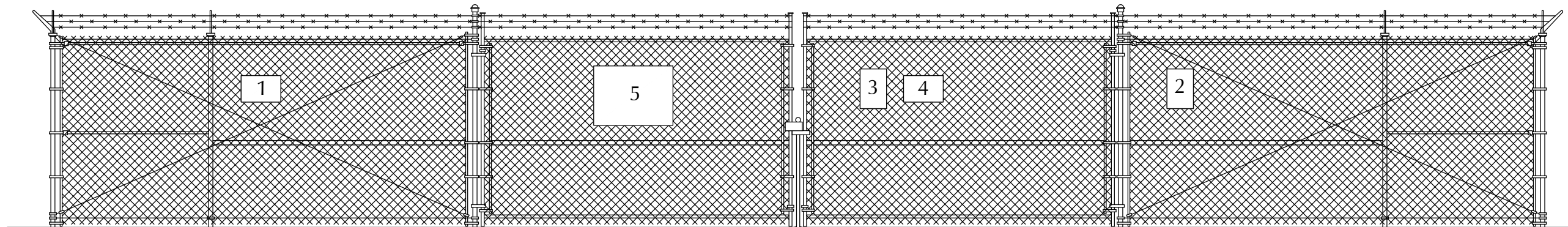
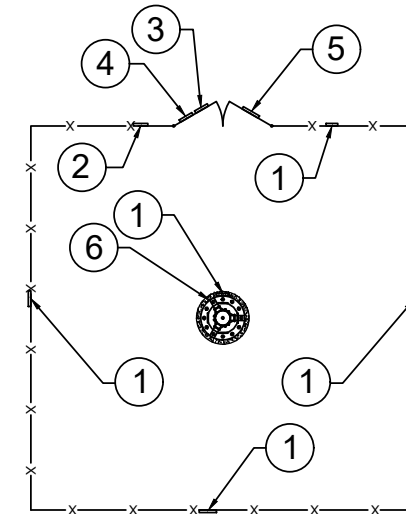


18" x 24"
SITE ID SIGN ⑤
 NTS



-WHEN REQUIRED, PLACE ON TOWER
 -USE A DECAL ON MONOPOLE AND METAL SIGN ON SELF-SUPPORT TOWER OR GUYED TOWER
 -LETTERS TO BE 3" MIN

ASR # ⑥
 NTS



8807 CONSOLIDATED DRIVE
 SODDY DAISY, TN 37379
 PHONE: (423) 290-1060

THE INFORMATION CONTAINED IN THIS SET OF DOCUMENTS IS PROPRIETARY BY NATURE. ANY USE OR DISCLOSURE OTHER THAN THAT WHICH RELATES TO THE CLIENT IS STRICTLY PROHIBITED.

DRAWN BY	KAS
CHECKED BY	CAD

REVISIONS			
#	DATE	BY	DESCRIPTION
0	05/10/23	KAS	ZONING DRAWINGS
B	05/05/23	KAS	ZONING DRAWINGS
A	02/17/23	KAS	ZONING DRAWINGS

FOR REFERENCE ONLY

CARRIER:	
(HEREINAFTER REFERRED TO AS "LESSEE")	
SITE NAME :	CLAY CITY
SITE # / LOCATION CODE :	15962821

SITE NAME :	CLAY CITY
SITE NUMBER :	US-KY-5160

SITE ADDRESS :	503 SHULER ROAD CLAY CITY, KY 40312
SITE TYPE:	RAWLAND

SHEET TITLE :	SITE DETAILS
---------------	--------------

DRAWING # :	REVISION :
Z-203	0

PROPERTY INFORMATION

PARENT TAX PARCEL

A. GREGORY H. SMITH
 TAX PARCEL: 08P-00-00-187.04
 503 SHULER ROAD
 CLAY CITY, KY 40312

ADJOINING TAX PARCELS

B. STURDIVAN JOSHUA EVERETTE & ERIN NICOLE
 TAX PARCEL: 08P-00-00-187.03
 1305 TWELVE MILE ROAD
 NEW RICHMOND OHIO 45157

C. STURDIVAN JOSHUA EVERETTE & ERIN NICOLE
 TAX PARCEL: 08P-00-00-187.01
 1305 TWELVE MILE ROAD
 NEW RICHMOND OHIO 45157

D. HALL NATHAN & WATSON CHERYL
 TAX PARCEL: 08P-00-00-187.01
 277 SHULER ROAD
 CLAY CITY, KY 40312

E. SHULER RICKY & REBECCA
 TAX PARCEL: 08P-00-00-187.00
 145 SHULER ROAD
 CLAY CITY, KY 40312

F. SHULER RICKY & REBECCA
 TAX PARCEL: 08P-00-00-187.05
 145 SHULER ROAD
 CLAY CITY, KY 40312

G. SHULER RICKY & REBECCA
 TAX PARCEL: 08P-00-00-187.02
 145 SHULER ROAD
 CLAY CITY, KY 40312

H. STRANGE JACK & BETTY
 TAX PARCEL: 08P-00-00-188.00
 534 SNOW CREEK ROAD
 CLAY CITY, KY 40312

I. WHITAKER MICHAEL GORDON & LESIA S
 TAX PARCEL: 08P-00-00-188.05
 347 SNOW CREEK ROAD
 CLAY CITY, KY 40312

J. PERRY JOSHUA ALMA III & CRYSTAL EVANS
 TAX PARCEL: 08P-00-00-116.00
 183 HAPPY TOP ROAD
 CLAY CITY, KY 40312

K. POWELL LLOYD & JAIME
 TAX PARCEL: 08P-00-00-116.15
 531 TREEHAVEN DRIVE
 WINCHESTER, KY 40391

L. PERRY JOSHUA ALMA III & CRYSTAL EVANS
 TAX PARCEL: 08P-00-00-116.00
 183 HAPPY TOP ROAD
 CLAY CITY, KY 40312

M. CURTIS DONNA & MICHAEL
 TAX PARCEL: 08P-00-00-116.04
 430 SHULER RD
 CLAY CITY, KY 40312

N. POWELL CHARLES OWEN & LOTTIE
 TAX PARCEL: 08P-00-00-116.01
 428 SHULER ROAD
 CLAY CITY, KY 40312

O. WHITAKER MICHAEL & LESIA
 TAX PARCEL: 08P-00-00-188.04
 347 SNOW CREEK ROAD
 CLAY CITY, KY 40312

CERTIFICATION

I hereby certify that this exhibit pertaining to the adjoining property owners per available information was prepared under my direct supervision. No Boundary Surveying of any kind has been prepared for this exhibit.



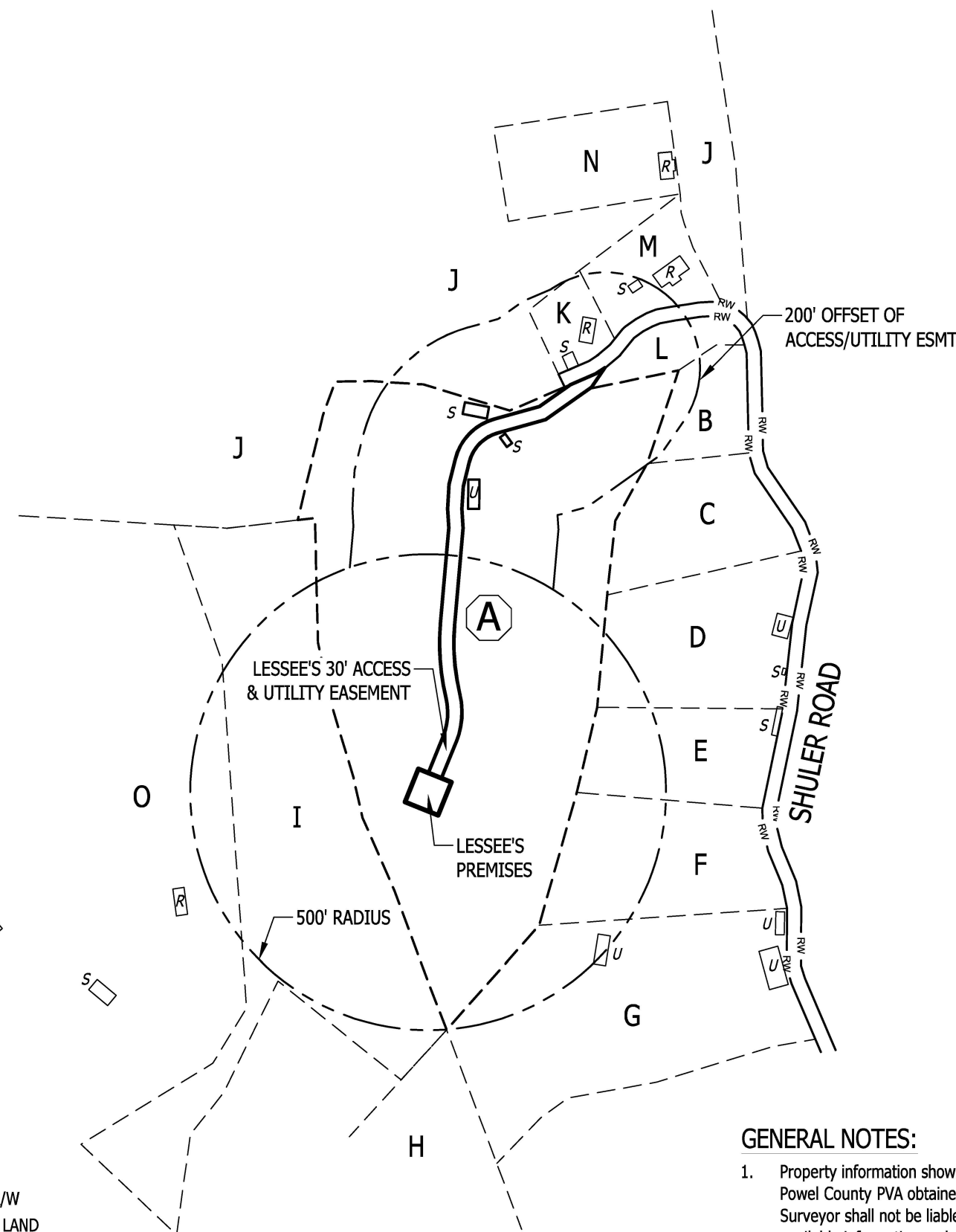
Travis L. Shields
 Kentucky PLS
 License No. 4246

STRUCTURES

R: RESIDENCE
 S: STORAGE/BARN/SHED
 U: STRUCTURE (USE/TYPE NOT APPARENT)


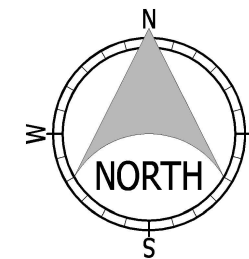
————— RW ————— PUBLIC R/W
 - - - - - VESTING LAND
 - - - - - ADJOINING TAX PARCEL
 ———— LESSEE'S PREMISES
 ———— LESSEES EASEMENT(S)

APPROX SCALE: 1in = 300'



GENERAL NOTES:

1. Property information shown hereon is based on records of the Powell County PVA obtained 03-09-23, 04-20-23, 04-26-23. Surveyor shall not be liable for any differences between available information and actual ownership.
2. Linework shown on this map is a composite of available Deeds, Plats, Assessor Maps and other information, and is provided for informational purposes only. This map is not a Land Survey. Property Boundaries were not surveyed herein.
3. This map does not establish property boundaries and may not be used for property transactions or conveyances
4. Survey of Lessee's Premises and Easement issued separately.



THE
 LAND CONSULTANTS
 LLC

5449 Highway #41
 Jasper, TN 37347

PREPARED FOR



VB 500 II, LLC

750 Park of Commerce Drive,
 Boca Raton, FL 33487

(Not a Boundary Survey of Parent Lands. Not intended for fee simple Land Transfer)

EXHIBIT SKETCH

CLAY CITY

Site Number: US-KY-5160

503 Shuler Road, Clay City, KY 40312

Powell County, Kentucky

EXHIBIT SKETCH

DWG#: 22348-EXH
 ISSUE #: 1
 ISSUE DATE: 05-02-2023
 SEE SHEET #1

SHEET
 1
 OF
 1

EXHIBIT C
TOWER AND FOUNDATION DESIGN

Clay City – List of Qualified Professionals

Floyd D. White
Professional Engineer
Kentucky License 23912
8007 Consolidated Drive
Soddy Daisy, TN 37379

Brad R. Milanowski
Professional Engineer
Kentucky License 25311
1717 S Boulder Ave, Suite 300
Tulsa, OK 74119

Jason Lafollette, E.I.
4904 Professional Court, Second Floor
Raleigh, NC 27609

Joseph V. Borrelli, Jr.
Professional Engineer
Kentucky License 30809
4904 Professional Court, Second Floor
Raleigh, NC 27609

Travis L. Shields
Licensed Professional Land Surveyor
License No. 4246
5449 Highway #41
Jasper, TN 37347

Adam Johnson
Construction Manager
VB 500 II, LLC
750 Park of Commerce Drive, Suite 200
Boca Raton, FL 33487

Sherri Lewis
RF Engineer
Meidinger Tower
462 S. 4th Street, Suite 2400
Louisville, KY 40202



May 8, 2023

Kentucky Public Service Commission
211 Sower Blvd.
P.O. Box 615
Frankfort, KY 40602-0615

RE: Site Name – Clay City (US-KY-5160)
Proposed Cell Tower
37° 51' 58.65" North Latitude, 83° 57' 21.74" West Longitude

Dear Commissioners:

The Construction Manager for the proposed new communications facility will be Adam Johnson. His contact information is (843) 817-8279 or adam.johnson@verticalbridge.com

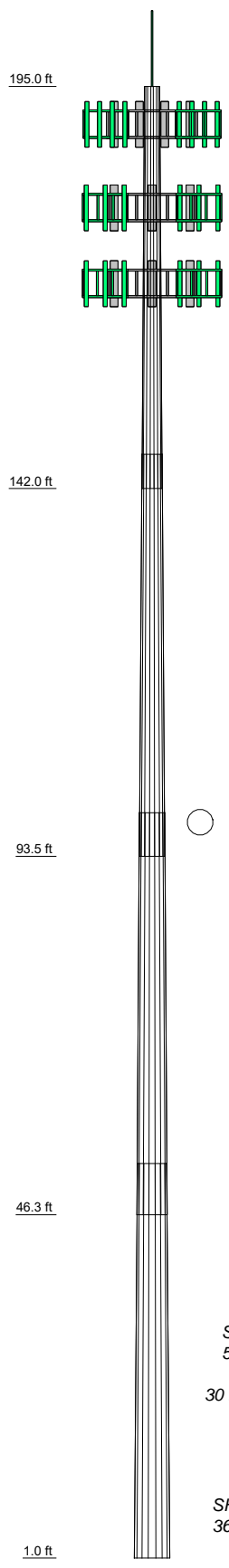
Adam has been in the industry completing civil construction and constructing towers since 2017. He has worked at Vertical Bridge since 2017 completing project and construction management on new site build projects.

Thank you,

Adam Johnson

Adam Johnson, Construction Manager – KY/TN/NC/SC/VA Market
VB 500 II, LLC
(843) 817-8279

Section	1	2	3	4
Length (ft)	53.000	53.000	53.000	52.000
Number of Sides	16	16	16	16
Thickness (in)	0.250	0.313	0.375	0.438
Socket Length (ft)	4.500	5.750	6.750	6.665
Top Dia (in)	23.000	31.230	39.110	46.665
Bot Dia (in)	32.540	40.770	48.650	56.045
Grade	A572-65			
Weight (K)	4.0	6.4	9.4	12.6



DESIGNED APPURTENANCE LOADING

TYPE	ELEVATION	TYPE	ELEVATION
Lightning Rod 1"x 4'	199	Sector3(CaAa=10000 Sq.in)No Ice (Carrier 2)	179
Sector1(CaAa=13333.33 Sq.in)No Ice (Carrier 1)	190	Sector1(CaAa=10000 Sq.in)No Ice (Carrier 3)	169
Sector2(CaAa=13333.33 Sq.in)No Ice (Carrier 1)	190	Sector2(CaAa=10000 Sq.in)No Ice (Carrier 3)	169
Sector3(CaAa=13333.33 Sq.in)No Ice (Carrier 1)	190	Sector3(CaAa=10000 Sq.in)No Ice (Carrier 3)	169
Sector1(CaAa=10000 Sq.in)No Ice (Carrier 2)	179		
Sector2(CaAa=10000 Sq.in)No Ice (Carrier 2)	179		


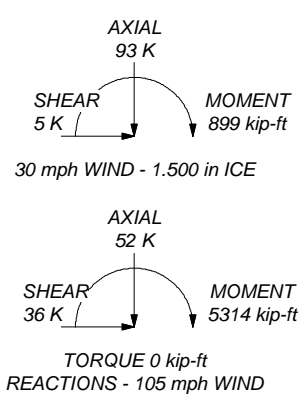
MATERIAL STRENGTH

GRADE	Fy	Fu	GRADE	Fy	Fu
A572-65	65 ksi	80 ksi			

TOWER DESIGN NOTES

1. Tower is located in Powell County, Kentucky.
2. Tower designed for Exposure C to the TIA-222-H Standard.
3. Tower designed for a 105 mph basic wind in accordance with the TIA-222-H Standard.
4. Tower is also designed for a 30 mph basic wind with 1.50 in ice. Ice is considered to increase in thickness with height.
5. Deflections are based upon a 60 mph wind.
6. Tower Risk Category II.
7. Topographic Category 1 with Crest Height of 0.000 ft
8. Please see feedline plan for proper feedline placement. Deviation from plan may reduce tower capacity.

ALL REACTIONS ARE FACTORED



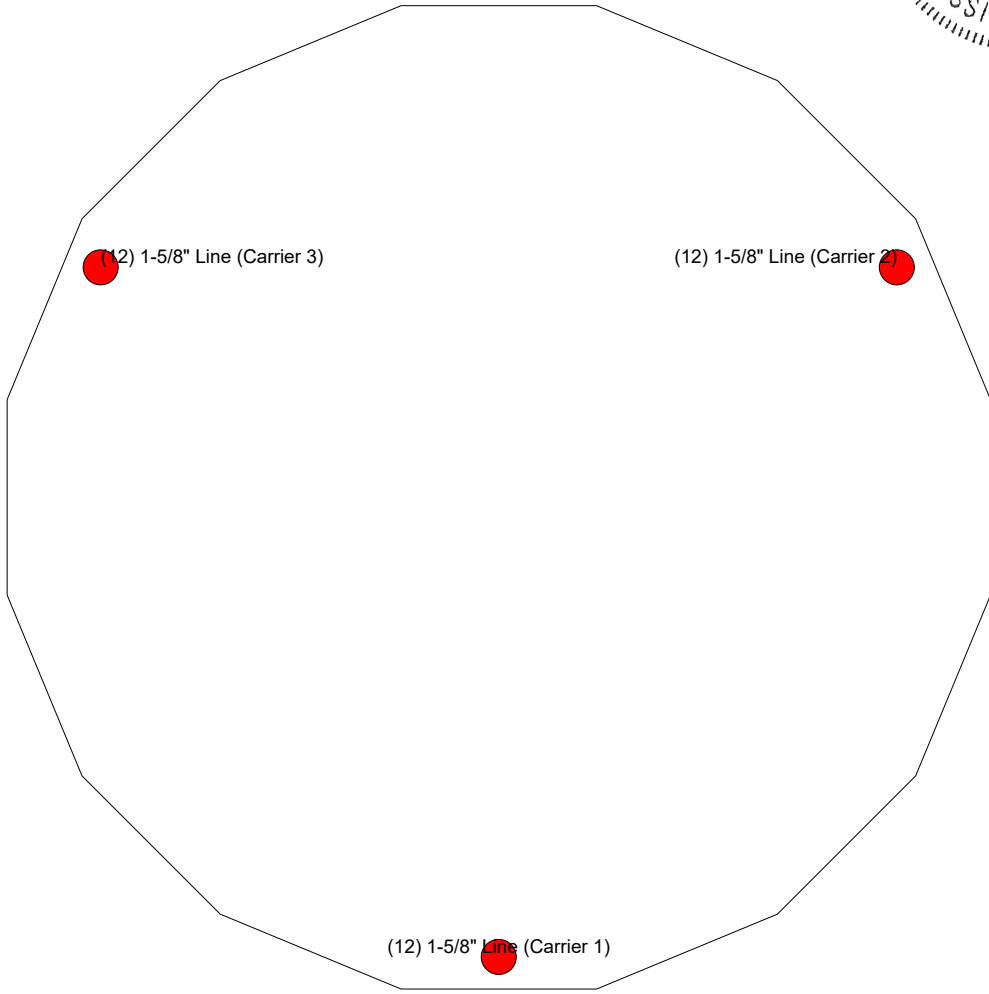
B+T Group
 1717 S Boulder Ave, Suite 300
 Tulsa, OK 74119
 Phone: (918) 587-4630
 FAX: (918) 295-0265

Job: ATS # A109- Clay City (Site# US-KY-5160)		
Project: 195' MP/37.866291, -83.956038		
Client: Vertical Bridge	Drawn by: jjohnson	App'd:
Code: TIA-222-H	Date: 05/01/23	Scale: NTS
Path:		Dwg No. E-1

©\Project\Arcosa Telecom Structures\167981_A109_Clay_City\Engineers\DrawTower\167981_001_01_1925MP_Clay_City

Feed Line Plan

STATE OF KENTUCKY
 BRAD R. MILANOWSKI
 25311
 LICENSED PROFESSIONAL ENGINEER
BRAD R. MILANOWSKI
 5-2-23



ARCOSA
 TELECOM STRUCTURES



B+T Group
 1717 S Boulder Ave, Suite 300
 Tulsa, OK 74119
 Phone: (918) 587-4630
 FAX: (918) 295-0265

Job: ATS # A109- Clay City (Site# US-KY-5160)		
Project: 195' MP/37.866291, -83.956038		
Client: Vertical Bridge	Drawn by: jjohnson	App'd:
Code: TIA-222-H	Date: 05/01/23	Scale: NTS
Path:		Dwg No. E-7

© Project\Arcosa Telecom Structures\167981_A109_Clay City\Engineers\B+T\Tower\167981_001_01_19256P_Clay City.dwg

DIMENSIONING SCHEDULE	
A	25' 6"
B	2' 6"
C	7' 0"
D	6' 0"
E	0' 6"
F	12' 9"
MIN. OVERLAP "M"	2' 3"

REINFORCING SCHEDULE	SIZE	TOTAL QTY
VERTICAL BARS WITH 90° BEND	# 8	28
HORIZONTAL TIES	# 4	14
HORIZONTAL U-BAR (PEDESTAL)	# 4	6
TOP HORIZONTAL BARS	# 8	80
BOTTOM HORIZONTAL BARS	# 8	80
CORNER BARS	# 4	8
VERTICAL U-BARS (PAD)	# 4	80

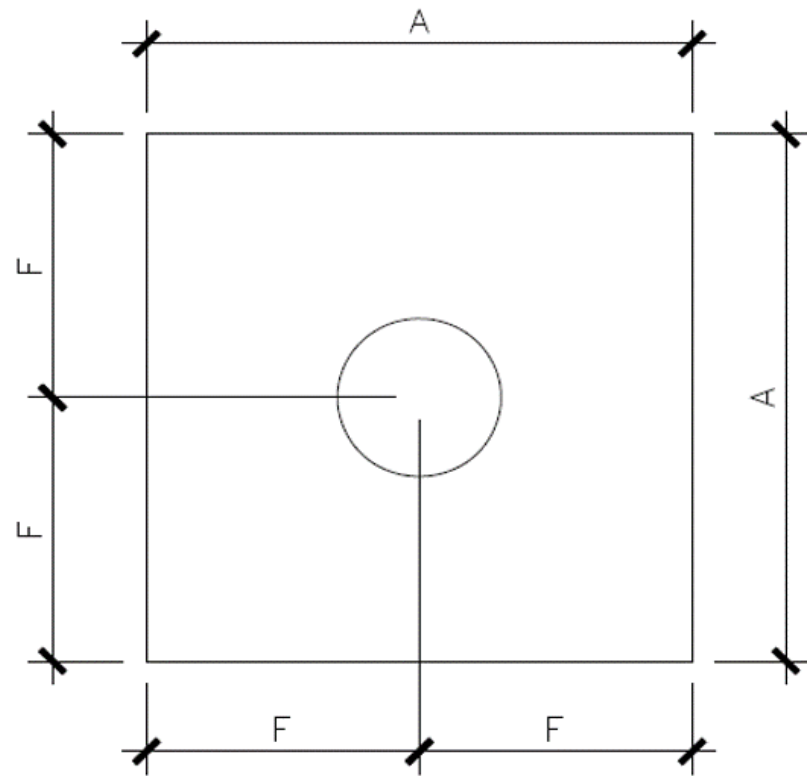
BASE REACTIONS		
(FACTORED LOADS)		
MOMENT	5314	KIP-FT
AXIAL	52	KIPS
SHEAR	36	KIPS

NOTES:

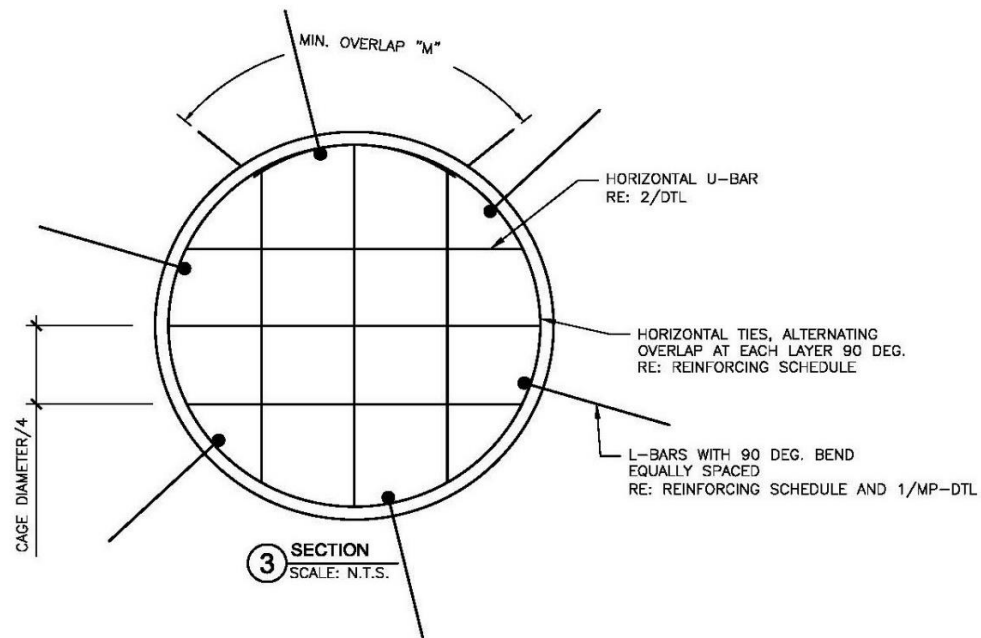
- REINFORCEMENT STEEL SHALL CONFORM TO THE REQUIREMENT OF ASTM A-615 (GRADE 60) EXCEPT THAT TIES MAY BE ASTM-615 (GRADE 40) WITH 3" MINIMUM CLEAR COVER.
- REINFORCEMENT STEEL SHALL BE DETAILED, FABRICATED, BENT, AND PLACED IN ACCORDANCE WITH THE CRSI MANUAL OF STANDARD PRACTICE AND THE ACI 315 (LATEST EDITION).
- THE CONTRACTOR SHALL THOROUGHLY REVIEW THE GEOTECH REPORT FOR THIS PROJECT AND FOLLOW THE RECOMMENDATIONS IN THAT REPORT WHEN CONSTRUCTING THE FOUNDATION.
 GEOTECHNICAL PROPERTIES BY: DELTA OAKS GROUP
 PROJECT NUMBER: GEO23-18599-08
 DATE: APRIL 13, 2023
- THIS FOUNDATION HAS BEEN DESIGNED, IN ACCORDANCE WITH THE TIA 222-H STANDARD, SPECIFICALLY FOR THE TOWER AND SOIL CONDITION REFERENCED ABOVE. IF ANYTHING DIFFERS THIS DESIGN SHALL BE CONSIDERED INVALID AND MUST BE REDESIGNED PRIOR TO CONSTRUCTION.
- CONCRETE VOLUME IN CUBIC YARDS: 65.91
- ALL CONCRETE SHALL HAVE A MINIMUM COMPRESSIVE STRENGTH OF 4000 PSI AT 28 DAYS.
- CONCRETE MIXTURES SHALL MEET DURABILITY REQUIREMENTS OF CHAPTER 19 OF THE ACI 318-14.
- ALL CONCRETE TESTING SHALL BE IN ACCORDANCE WITH ACI 318-14. A MINIMUM OF (2) 6"x12" OR (3) 4"x8" CONCRETE CYLINDERS PER INDIVIDUAL FOUNDATION AND A MINIMUM OF (6) 6"x12" OR (6) 4"x8" CYLINDERS PER BATCH REQUIRED.
- SLUMP TEST SHALL BE MADE IN ACCORDANCE WITH ASTM C143. THE ALLOWABLE CONCRETE SLUMP SHALL BE 4 INCHES (±1") UNLESS ADMIXTURES ARE USED. ADMIXTURE SHALL BE IN ACCORDANCE WITH ASTM C494 STANDARD TYPES A, B, C, D OR E. THE ENGINEER SHALL PRE-APPROVE SUPER PLASTICIZER USE. DO NOT USE CHLORIDE-CONTAINING ADMIXTURES. AIR ENTRAINING ADMIXTURES SHALL CONFORM TO ASTM C260.
- BACKFILL MATERIAL SHALL BE COMPACTED TO A MINIMUM UNIT WEIGHT SPECIFIED IN GEOTECH REPORT. THE SOIL SHALL BE INSTALLED IN 6" TO 8" LIFTS AND COMPACTED THOROUGHLY TO ACHIEVE APPROPRIATE UNIT WEIGHT UNLESS GEOTECH SPECIFIES OTHER COMPACTION REQUIREMENTS.
- VERIFY ALL DIMENSIONS AGAINST MANUFACTURER'S DRAWINGS.

STIPULATION FOR REUSE:

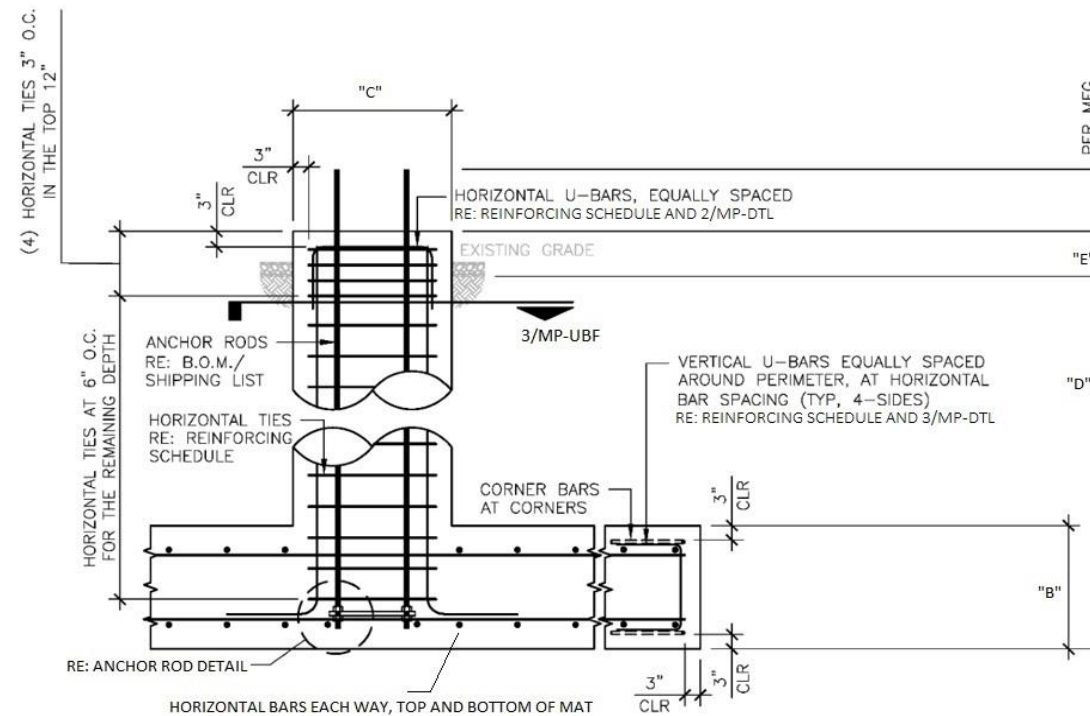
- THIS DRAWING WAS SPECIFICALLY DESIGNED FOR USE BY THE CUSTOMER ON THIS DRAWING AT THE SPECIFIED LOCATION. USE OF THIS DRAWING FOR REFERENCE OR EXAMPLE ON ANOTHER PROJECT REQUIRES THE SERVICES OF A PROPERLY LICENSED ENGINEER.



1 PLAN
SCALE: N.T.S.



3 SECTION
SCALE: N.T.S.



2 SECTION
SCALE: N.T.S.



1717 S BOULDER AVE #300, TULSA, OK 74119
(918) 587-4630




4020 TULL AVE. MUSKOGEE, OK 74403

ISSUED FOR:

REV	DATE	DESCRIPTION
0	05/02/23	ISSUED FOR CONSTRUCTION

COA: 4011

EXPIRES: 12/31/2022



5-2-23

IT IS A VIOLATION OF LAW FOR ANY PERSON UNLESS THEY ARE ACTING UNDER THE DIRECTIONS OF A LICENSED PROFESSIONAL ENGINEER, TO ALTER THIS DOCUMENT

PROJECT INFORMATION:

PROJECT NO: 167981.001.01
 SITE NAME: CLAY CITY
 SITE NO: A109
 CLIENT NAME: ARCOSA TELECOM STRUCTURES

DRAWN BY: JACOB JOHNSON, E.I.T.
 CHECKED BY:

SHEET TITLE:

UNIT BASE FOUNDATION

SHEET NUMBER:

MP-UBF

REVISION:

0



1717 S BOULDER AVE #300, TULSA, OK 74119
(918) 587-4630



TELECOM STRUCTURES


4020 TULL AVE. MUSKOGEE, OK 74403

ISSUED FOR:

REV	DATE	DESCRIPTION
0	05/02/23	ISSUED FOR CONSTRUCTION

COA: 4011

EXPIRES: 12/31/2022



5-2-23

IT IS A VIOLATION OF LAW FOR ANY PERSON UNLESS THEY ARE ACTING UNDER THE DIRECTIONS OF A LICENSED PROFESSIONAL ENGINEER, TO ALTER THIS DOCUMENT

PROJECT INFORMATION:

PROJECT NO: 167981.001.01
SITE NAME: CLAY CITY
SITE NO: A109
CLIENT NAME: ARCOSA TELECOM STRUCTURES

DRAWN BY: JACOB JOHNSON, E.I.T.
CHECKED BY:

SHEET TITLE:

BASE PLATE

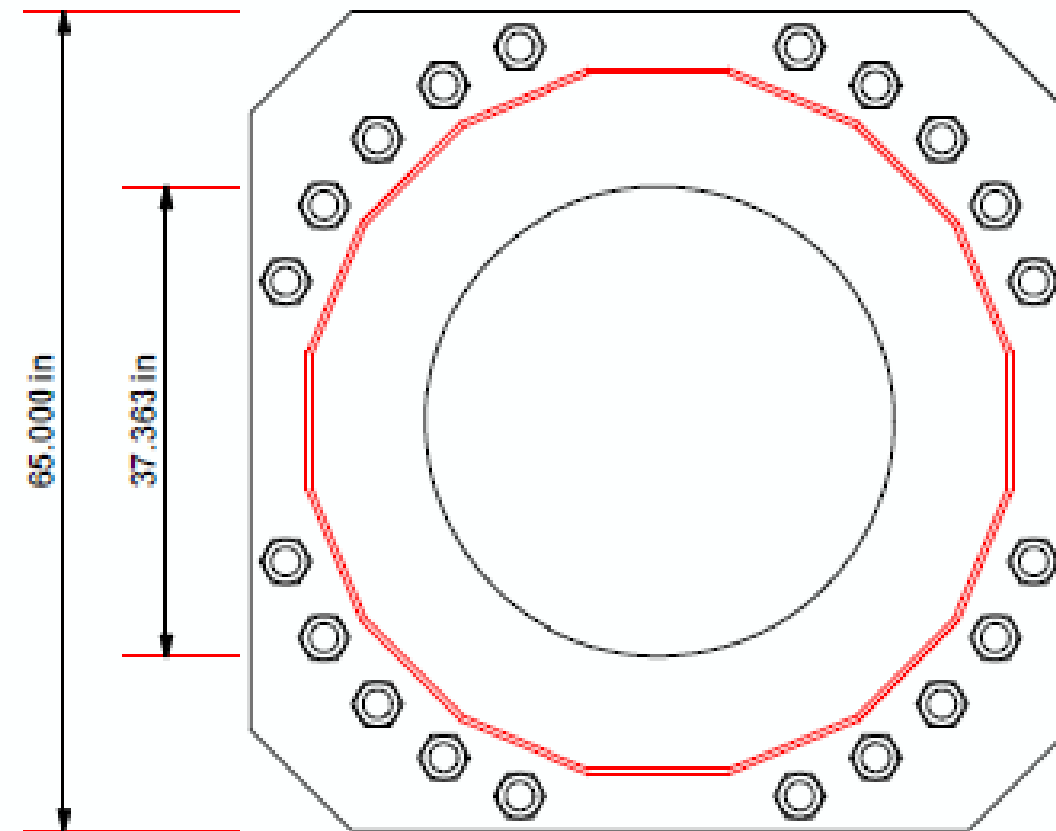
SHEET NUMBER:

MP-BP

REVISION:

0

Dimensioning Schedule	
Base Plate Thickness	3"
Anchor Rod	(20) 2.25"
Bolt Circle	63.5"
Base Plate Material Grade	A572-50
Anchor Rod Material Grade	A615-75





1717 S BOULDER AVE #300, TULSA, OK 74119
(918) 587-4630

ARCOSA

TELECOM STRUCTURES

4020 TULL AVE. MUSKOGEE, OK 74403

ISSUED FOR:

REV	DATE	DESCRIPTION
0	05/02/23	ISSUED FOR CONSTRUCTION

COA: 4011

EXPIRES: 12/31/2022



5-2-23

IT IS A VIOLATION OF LAW FOR ANY PERSON UNLESS THEY ARE ACTING UNDER THE DIRECTIONS OF A LICENSED PROFESSIONAL ENGINEER, TO ALTER THIS DOCUMENT

PROJECT INFORMATION:

PROJECT NO: 167981.001.01
SITE NAME: CLAY CITY
SITE NO: A109
CLIENT NAME: ARCOSA TELECOM STRUCTURES

DRAWN BY: JACOB JOHNSON, E.I.T.
CHECKED BY:

SHEET TITLE:

DIMENSIONING DETAIL

SHEET NUMBER:

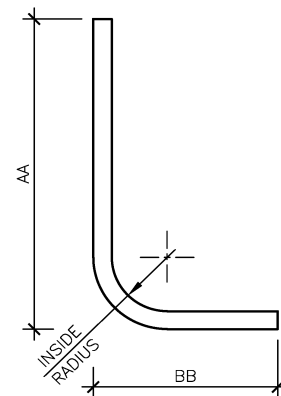
MP-DTL

REVISION:

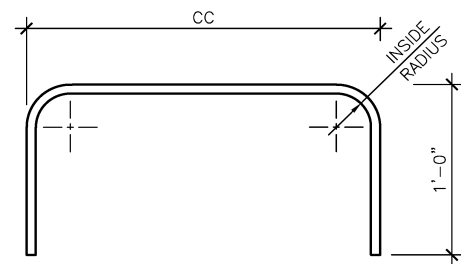
0

DIMENSIONING SCHEDULE	
AA*	5' 10"
BB	1' 3"
CC*	VARIES
DD*	2' 0"
EE	3' 0"

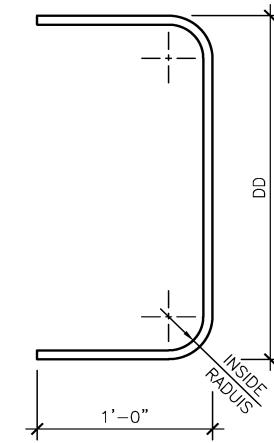
*NOTE: CONTRACTOR TO VERIFY DIMENSIONS PRIOR TO FABRICATION



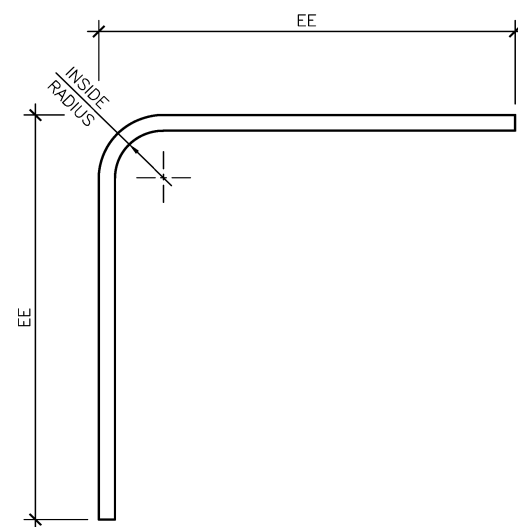
1 L-BAR
SCALE: N.T.S.



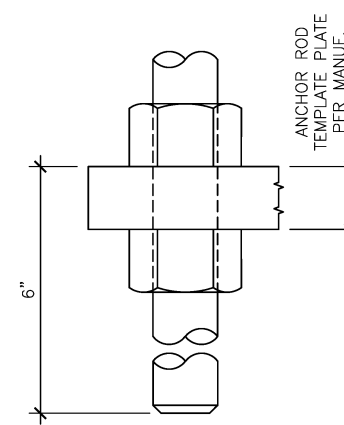
2 HORIZONTAL U-BAR
SCALE: N.T.S.



3 VERTICAL U-BAR
SCALE: N.T.S.



4 CORNER BAR
SCALE: N.T.S.



5 ANCHOR ROD DETAIL
SCALE: N.T.S.

Pier and Pad Foundation

Project #:	167981.001.01
Site Name:	Clay City
Site #:	A109

TIA-222 Revision:	H
Tower Type:	Monopole

Top & Bot. Pad Rein. Different?:	<input type="checkbox"/>
Block Foundation?:	<input type="checkbox"/>
Rectangular Pad?:	<input type="checkbox"/>

Superstructure Analysis Reactions		
Compression, P_{comp} :	52	kips
Base Shear, Vu_{comp} :	36	kips
Moment, M_u :	5314	ft-kips
Tower Height, H :	195	ft
BP Dist. Above Fdn, bp_{dist} :	3	in

Foundation Analysis Checks				
	Capacity	Demand	Rating	Check
<i>Lateral (Sliding) (kips)</i>	339.91	36.00	10.6%	Pass
<i>Bearing Pressure (ksf)</i>	23.00	6.02	26.2%	Pass
<i>Overturning (kip*ft)</i>	6037.98	5557.00	92.0%	Pass
<i>Pier Flexure (Comp.) (kip*ft)</i>	5773.93	5458.00	94.5%	Pass
<i>Pier Compression (kip)</i>	24494.62	79.71	0.3%	Pass
<i>Pad Flexure (kip*ft)</i>	3496.53	3091.55	88.4%	Pass
<i>Pad Shear - 1-way (kips)</i>	740.26	366.94	49.6%	Pass
<i>Pad Shear - 2-way (Comp) (ksi)</i>	0.190	0.000	0.0%	Pass
<i>Flexural 2-way (Comp) (kip*ft)</i>	3968.12	3274.80	82.5%	Pass

Pier Properties		
Pier Shape:	Circular	
Pier Diameter, $dpier$:	7	ft
Ext. Above Grade, E :	0.5	ft
Pier Rebar Size, Sc :	10	
Pier Rebar Quantity, mc :	28	
Pier Tie/Spiral Size, St :	4	
Pier Tie/Spiral Quantity, mt :	14	
Pier Reinforcement Type:	Tie	
Pier Clear Cover, cc_{pier} :	3	in

Structural Rating:	94.5%
Soil Rating:	92.0%

Pad Properties		
Depth, D :	6	ft
Pad Width, W_1 :	25.5	ft
Pad Thickness, T :	2.5	ft
Pad Rebar Size (Bottom dir. 2), Sp_2 :	8	
Pad Rebar Quantity (Bottom dir. 2), mp_2 :	40	
Pad Clear Cover, cc_{pad} :	3	in

Material Properties		
Rebar Grade, F_y :	60	ksi
Concrete Compressive Strength, F'_c :	4	ksi
Dry Concrete Density, δ_c :	150	pcf

Soil Properties		
Total Soil Unit Weight, γ :	110	pcf
Ultimate Net Bearing, Q_{net} :	30.000	ksf
Cohesion, C_u :		ksf
Friction Angle, ϕ :	45	degrees
SPT Blow Count, N_{blows} :		
Base Friction, μ :	0.5	
Neglected Depth, N :	2.50	ft
Foundation Bearing on Rock?	Yes	
Groundwater Depth, gw :	N/A	ft

<--Toggle between Gross and Net

tnxTower B+T Group 1717 S Boulder Ave, Suite 300 Tulsa, OK 74119 Phone: (918) 587-4630 FAX: (918) 295-0265	Job ATS # A109- Clay City (Site# US-KY-5160)	Page 1 of 12
	Project 195' MP/37.866291, -83.956038	Date 14:43:31 05/01/23
	Client Vertical Bridge	Designed by jjohnson

Tower Input Data

The tower is a monopole.

This tower is designed using the TIA-222-H standard.

The following design criteria apply:

Tower is located in Powell County, Kentucky.

Tower base elevation above sea level: 773.000 ft.

Basic wind speed of 105 mph.

Risk Category II.

Exposure Category C.

Simplified Topographic Factor Procedure for wind speed-up calculations is used.

Topographic Category: 1.

Crest Height: 0.000 ft.

Nominal ice thickness of 1.500 in.

Ice thickness is considered to increase with height.

Ice density of 56.000 pcf.

A wind speed of 30 mph is used in combination with ice.

Temperature drop of 50.000 °F.

Deflections calculated using a wind speed of 60 mph.

Please see feedline plan for proper feedline placement. Deviation from plan may reduce tower capacity.

A non-linear (P-delta) analysis was used.

Pressures are calculated at each section.

Stress ratio used in pole design is 1.

Local bending stresses due to climbing loads, feed line supports, and appurtenance mounts are not considered.

Options

<ul style="list-style-type: none"> Consider Moments - Legs Consider Moments - Horizontals Consider Moments - Diagonals Use Moment Magnification √ Use Code Stress Ratios √ Use Code Safety Factors - Guys Escalate Ice Always Use Max Kz Use Special Wind Profile Include Bolts In Member Capacity Leg Bolts Are At Top Of Section Secondary Horizontal Braces Leg Use Diamond Inner Bracing (4 Sided) SR Members Have Cut Ends SR Members Are Concentric 	<ul style="list-style-type: none"> Distribute Leg Loads As Uniform Assume Legs Pinned √ Assume Rigid Index Plate √ Use Clear Spans For Wind Area Use Clear Spans For KL/r Retension Guys To Initial Tension √ Bypass Mast Stability Checks √ Use Azimuth Dish Coefficients √ Project Wind Area of Appurt. Autocalc Torque Arm Areas Add IBC .6D+W Combination Sort Capacity Reports By Component Triangulate Diamond Inner Bracing Treat Feed Line Bundles As Cylinder Ignore KL/ry For 60 Deg. Angle Legs 	<ul style="list-style-type: none"> Use ASCE 10 X-Brace Ly Rules Calculate Redundant Bracing Forces Ignore Redundant Members in FEA SR Leg Bolts Resist Compression All Leg Panels Have Same Allowable Offset Girt At Foundation √ Consider Feed Line Torque Include Angle Block Shear Check Use TIA-222-H Bracing Resist. Exemption Use TIA-222-H Tension Splice Exemption
Poles		
<ul style="list-style-type: none"> Include Shear-Torsion Interaction Always Use Sub-Critical Flow Use Top Mounted Sockets Pole Without Linear Attachments Pole With Shroud Or No Appurtenances Outside and Inside Corner Radii Are Known 		

Tapered Pole Section Geometry

Section	Elevation	Section Length	Splice Length	Number of Sides	Top Diameter	Bottom Diameter	Wall Thickness	Bend Radius	Pole Grade
	ft	ft	ft		in	in	in	in	
L1	195.000-142.000	53.000	4.500	16	23.000	32.540	0.250	1.000	A572-65 (65 ksi)
L2	142.000-93.500	53.000	5.750	16	31.230	40.770	0.313	1.250	A572-65 (65 ksi)

tnxTower B+T Group 1717 S Boulder Ave, Suite 300 Tulsa, OK 74119 Phone: (918) 587-4630 FAX: (918) 295-0265	Job ATS # A109- Clay City (Site# US-KY-5160)	Page 2 of 12
	Project 195' MP/37.866291, -83.956038	Date 14:43:31 05/01/23
	Client Vertical Bridge	Designed by jjohnson

Section	Elevation ft	Section Length ft	Splice Length ft	Number of Sides	Top Diameter in	Bottom Diameter in	Wall Thickness in	Bend Radius in	Pole Grade
L3	93.500-46.250	53.000	6.750	16	39.110	48.650	0.375	1.500	A572-65 (65 ksi)
L4	46.250-1.000	52.000		16	46.685	56.045	0.438	1.750	A572-65 (65 ksi)

Tapered Pole Properties

Section	Tip Dia. in	Area in ²	I in ⁴	r in	C in	I/C in ³	J in ⁴	It/Q in ²	w in	w/t
L1	23.402	18.143	1186.286	8.099	11.730	101.133	2390.533	8.971	4.080	16.318
L2	33.129	25.751	3391.948	11.495	16.595	204.391	6835.254	12.733	5.978	23.912
	41.508	40.331	8339.734	14.403	20.793	401.090	16805.742	19.942	7.491	23.972
L3	40.858	46.337	8783.083	13.790	19.946	440.341	17699.153	22.911	7.037	18.764
	49.530	57.749	17002.123	17.186	24.811	685.252	34261.679	28.554	8.935	23.827
L4	48.753	64.544	17440.056	16.464	23.809	732.488	35144.177	31.914	8.420	19.245
	57.057	77.607	30316.790	19.796	28.583	1060.660	61092.613	38.373	10.282	23.502

Tower Elevation ft	Gusset Area (per face) ft ²	Gusset Thickness in	Gusset Grade	Adjust. Factor A _f	Adjust. Factor A _r	Weight Mult.	Double Angle Stitch Bolt Spacing Diagonals in	Double Angle Stitch Bolt Spacing Horizontals in	Double Angle Stitch Bolt Spacing Redundants in
L1 195.000-142.0				1	1	1			
L2 142.000-93.50				1	1	1			
L3 93.500-46.250				1	1	1			
L4 46.250-1.000				1	1	1			

Monopole Base Plate Data

Base Plate Data	
Base plate is square	√
Base plate is grouted	
Anchor bolt grade	A615-75
Anchor bolt size	2.250 in
Number of bolts	20
Embedment length	72.000 in
f _c	4.000 ksi
Grout space	2.250 in
Base plate grade	A572-50
Base plate thickness	3.000 in
Bolt circle diameter	63.500 in
Outer diameter	65.000 in
Inner diameter	37.363 in
Corner clipped	8.000 in
Base plate type	Plain Plate

tnxTower B+T Group 1717 S Boulder Ave, Suite 300 Tulsa, OK 74119 Phone: (918) 587-4630 FAX: (918) 295-0265	Job	ATS # A109- Clay City (Site# US-KY-5160)	Page	3 of 12
	Project	195' MP/37.866291, -83.956038	Date	14:43:31 05/01/23
	Client	Vertical Bridge	Designed by	jjohnson

Feed Line/Linear Appurtenances - Entered As Round Or Flat

Description	Sector	Exclude From Torque Calculation	Component Type	Placement ft	Total Number	Number Per Row	Start/End Position	Width or Diameter in	Perimeter in	Weight klf
** Safety Line 3/8	A	No	Surface Ar (CaAa)	195.000 - 10.000	1	1	0.000 0.010	0.375		0.000
**										

Feed Line/Linear Appurtenances - Entered As Area

Description	Face or Leg	Allow Shield	Exclude From Torque Calculation	Component Type	Placement ft	Total Number		C _{AA} ft ² /ft	Weight klf
1-5/8" Line (Carrier 1)	C	No	No	Inside Pole	190.000 - 10.000	12	No Ice 1/2" Ice 1" Ice 2" Ice	0.000 0.000 0.000 0.000	0.001 0.001 0.001 0.001
**									
1-5/8" Line (Carrier 2)	B	No	No	Inside Pole	179.000 - 10.000	12	No Ice 1/2" Ice 1" Ice 2" Ice	0.000 0.000 0.000 0.000	0.001 0.001 0.001 0.001
**									
1-5/8" Line (Carrier 3)	A	No	No	Inside Pole	169.000 - 10.000	12	No Ice 1/2" Ice 1" Ice 2" Ice	0.000 0.000 0.000 0.000	0.001 0.001 0.001 0.001
**									

Feed Line/Linear Appurtenances Section Areas

Tower Section	Tower Elevation ft	Face	A _R ft ²	A _F ft ²	C _{AA} In Face ft ²	C _{AA} Out Face ft ²	Weight K
L1	195.000-142.000	A	0.000	0.000	1.988	0.000	0.277
		B	0.000	0.000	0.000	0.000	0.364
		C	0.000	0.000	0.000	0.000	0.472
L2	142.000-93.500	A	0.000	0.000	1.819	0.000	0.488
		B	0.000	0.000	0.000	0.000	0.477
		C	0.000	0.000	0.000	0.000	0.477
L3	93.500-46.250	A	0.000	0.000	1.772	0.000	0.475
		B	0.000	0.000	0.000	0.000	0.465
		C	0.000	0.000	0.000	0.000	0.465
L4	46.250-1.000	A	0.000	0.000	1.359	0.000	0.365
		B	0.000	0.000	0.000	0.000	0.357
		C	0.000	0.000	0.000	0.000	0.357

Feed Line/Linear Appurtenances Section Areas - With Ice

Tower Section	Tower Elevation ft	Face or Leg	Ice Thickness in	A _R ft ²	A _F ft ²	C _{AA} In Face ft ²	C _{AA} Out Face ft ²	Weight K
L1	195.000-142.000	A	1.764	0.000	0.000	20.689	0.000	0.522
		B		0.000	0.000	0.000	0.000	0.364

tnxTower B+T Group 1717 S Boulder Ave, Suite 300 Tulsa, OK 74119 Phone: (918) 587-4630 FAX: (918) 295-0265	Job ATS # A109- Clay City (Site# US-KY-5160)	Page 4 of 12
	Project 195' MP/37.866291, -83.956038	Date 14:43:31 05/01/23
	Client Vertical Bridge	Designed by jjohnson

Tower Section	Tower Elevation ft	Face or Leg	Ice Thickness in	A _R ft ²	A _F ft ²	C _{AA} In Face ft ²	C _{AA} Out Face ft ²	Weight K
L2	142.000-93.500	C		0.000	0.000	0.000	0.000	0.472
		A	1.702	0.000	0.000	18.932	0.000	0.712
		B		0.000	0.000	0.000	0.000	0.477
L3	93.500-46.250	C		0.000	0.000	0.000	0.000	0.477
		A	1.616	0.000	0.000	17.860	0.000	0.680
		B		0.000	0.000	0.000	0.000	0.465
L4	46.250-1.000	C		0.000	0.000	0.000	0.000	0.465
		A	1.453	0.000	0.000	13.076	0.000	0.507
		B		0.000	0.000	0.000	0.000	0.357
		C		0.000	0.000	0.000	0.000	0.357

Feed Line Center of Pressure

Section	Elevation ft	CP _X in	CP _Z in	CP _X Ice in	CP _Z Ice in
L1	195.000-142.000	-0.252	-0.149	-1.325	-0.783
L2	142.000-93.500	-0.252	-0.149	-1.393	-0.824
L3	93.500-46.250	-0.252	-0.149	-1.395	-0.825
L4	46.250-1.000	-0.200	-0.118	-1.092	-0.646

Note: For pole sections, center of pressure calculations do not consider feed line shielding.

Shielding Factor Ka

Tower Section	Feed Line Record No.	Description	Feed Line Segment Elev.	K _a No Ice	K _a Ice
L1	7	Safety Line 3/8	142.00 - 195.00	1.0000	1.0000
L2	7	Safety Line 3/8	93.50 - 142.00	1.0000	1.0000
L3	7	Safety Line 3/8	46.25 - 93.50	1.0000	1.0000
L4	7	Safety Line 3/8	10.00 - 46.25	1.0000	1.0000

Discrete Tower Loads

Description	Face or Leg	Offset Type	Offsets: Horz Lateral Vert ft ft ft	Azimuth Adjustment °	Placement ft	C _{AA} Front ft ²	C _{AA} Side ft ²	Weight K	
Lightning Rod 1"x4'	C	None		0.000	200.000	No Ice	1.000	1.000	0.040
						1/2" Ice	2.017	2.017	0.049
						1" Ice	3.050	3.050	0.065
						2" Ice	5.148	5.148	0.116
** Sector1(CaAa=13333.33 Sq.in)No Ice (Carrier 1)	A	From Leg	4.000 0.000 0.000	0.000	190.000	No Ice	92.600	62.042	0.700
						1/2" Ice	115.750	77.553	1.400
						1" Ice	138.900	93.064	2.100
						2" Ice	185.200	124.086	3.500
Sector2(CaAa=13333.33 Sq.in)No Ice (Carrier 1)	B	From Leg	4.000 0.000 0.000	0.000	190.000	No Ice	92.600	62.042	0.700
						1/2" Ice	115.750	77.553	1.400
						1" Ice	138.900	93.064	2.100
						2" Ice	185.200	124.086	3.500
Sector3(CaAa=13333.33 Sq.in)No Ice	C	From Leg	4.000 0.000	0.000	190.000	No Ice	92.600	62.042	0.700
						1/2" Ice	115.750	77.553	1.400

tnxTower B+T Group 1717 S Boulder Ave, Suite 300 Tulsa, OK 74119 Phone: (918) 587-4630 FAX: (918) 295-0265	Job	ATS # A109- Clay City (Site# US-KY-5160)	Page	5 of 12
	Project	195' MP/37.866291, -83.956038	Date	14:43:31 05/01/23
	Client	Vertical Bridge	Designed by	jjohnson

Description	Face or Leg	Offset Type	Offsets:		Azimuth Adjustment	Placement	CAAA Front	CAAA Side	Weight
			Horz	Vert					
			ft	ft	°	ft	ft ²	ft ²	K
(Carrier 1)			0.000						
**						1" Ice	138.900	93.064	2.100
						2" Ice	185.200	124.086	3.500
Sector1(CaAa=10000 Sq.in)No Ice (Carrier 2)	A	From Leg	4.000	0.000	179.000	No Ice	69.440	46.525	0.700
			0.000			1/2" Ice	86.800	58.156	1.400
			0.000			1" Ice	104.160	69.787	2.100
						2" Ice	138.880	93.050	3.500
Sector2(CaAa=10000 Sq.in)No Ice (Carrier 2)	B	From Leg	4.000	0.000	179.000	No Ice	69.440	46.525	0.700
			0.000			1/2" Ice	86.800	58.156	1.400
			0.000			1" Ice	104.160	69.787	2.100
						2" Ice	138.880	93.050	3.500
Sector3(CaAa=10000 Sq.in)No Ice (Carrier 2)	C	From Leg	4.000	0.000	179.000	No Ice	69.440	46.525	0.700
			0.000			1/2" Ice	86.800	58.156	1.400
			0.000			1" Ice	104.160	69.787	2.100
						2" Ice	138.880	93.050	3.500
**									
Sector1(CaAa=10000 Sq.in)No Ice (Carrier 3)	A	From Leg	4.000	0.000	169.000	No Ice	69.440	46.525	0.700
			0.000			1/2" Ice	86.800	58.156	1.400
			0.000			1" Ice	104.160	69.787	2.100
						2" Ice	138.880	93.050	3.500
Sector2(CaAa=10000 Sq.in)No Ice (Carrier 3)	B	From Leg	4.000	0.000	169.000	No Ice	69.440	46.525	0.700
			0.000			1/2" Ice	86.800	58.156	1.400
			0.000			1" Ice	104.160	69.787	2.100
						2" Ice	138.880	93.050	3.500
Sector3(CaAa=10000 Sq.in)No Ice (Carrier 3)	C	From Leg	4.000	0.000	169.000	No Ice	69.440	46.525	0.700
			0.000			1/2" Ice	86.800	58.156	1.400
			0.000			1" Ice	104.160	69.787	2.100
						2" Ice	138.880	93.050	3.500
**									

Load Combinations

Comb. No.	Description
1	Dead Only
2	1.2 Dead+1.0 Wind 0 deg - No Ice
3	0.9 Dead+1.0 Wind 0 deg - No Ice
4	1.2 Dead+1.0 Wind 30 deg - No Ice
5	0.9 Dead+1.0 Wind 30 deg - No Ice
6	1.2 Dead+1.0 Wind 60 deg - No Ice
7	0.9 Dead+1.0 Wind 60 deg - No Ice
8	1.2 Dead+1.0 Wind 90 deg - No Ice
9	0.9 Dead+1.0 Wind 90 deg - No Ice
10	1.2 Dead+1.0 Wind 120 deg - No Ice
11	0.9 Dead+1.0 Wind 120 deg - No Ice
12	1.2 Dead+1.0 Wind 150 deg - No Ice
13	0.9 Dead+1.0 Wind 150 deg - No Ice
14	1.2 Dead+1.0 Wind 180 deg - No Ice
15	0.9 Dead+1.0 Wind 180 deg - No Ice
16	1.2 Dead+1.0 Wind 210 deg - No Ice
17	0.9 Dead+1.0 Wind 210 deg - No Ice
18	1.2 Dead+1.0 Wind 240 deg - No Ice
19	0.9 Dead+1.0 Wind 240 deg - No Ice
20	1.2 Dead+1.0 Wind 270 deg - No Ice
21	0.9 Dead+1.0 Wind 270 deg - No Ice

tnxTower B+T Group 1717 S Boulder Ave, Suite 300 Tulsa, OK 74119 Phone: (918) 587-4630 FAX: (918) 295-0265	Job	ATS # A109- Clay City (Site# US-KY-5160)	Page	6 of 12
	Project	195' MP/37.866291, -83.956038	Date	14:43:31 05/01/23
	Client	Vertical Bridge	Designed by	jjohnson

Comb. No.	Description
22	1.2 Dead+1.0 Wind 300 deg - No Ice
23	0.9 Dead+1.0 Wind 300 deg - No Ice
24	1.2 Dead+1.0 Wind 330 deg - No Ice
25	0.9 Dead+1.0 Wind 330 deg - No Ice
26	1.2 Dead+1.0 Ice+1.0 Temp
27	1.2 Dead+1.0 Wind 0 deg+1.0 Ice+1.0 Temp
28	1.2 Dead+1.0 Wind 30 deg+1.0 Ice+1.0 Temp
29	1.2 Dead+1.0 Wind 60 deg+1.0 Ice+1.0 Temp
30	1.2 Dead+1.0 Wind 90 deg+1.0 Ice+1.0 Temp
31	1.2 Dead+1.0 Wind 120 deg+1.0 Ice+1.0 Temp
32	1.2 Dead+1.0 Wind 150 deg+1.0 Ice+1.0 Temp
33	1.2 Dead+1.0 Wind 180 deg+1.0 Ice+1.0 Temp
34	1.2 Dead+1.0 Wind 210 deg+1.0 Ice+1.0 Temp
35	1.2 Dead+1.0 Wind 240 deg+1.0 Ice+1.0 Temp
36	1.2 Dead+1.0 Wind 270 deg+1.0 Ice+1.0 Temp
37	1.2 Dead+1.0 Wind 300 deg+1.0 Ice+1.0 Temp
38	1.2 Dead+1.0 Wind 330 deg+1.0 Ice+1.0 Temp
39	Dead+Wind 0 deg - Service
40	Dead+Wind 30 deg - Service
41	Dead+Wind 60 deg - Service
42	Dead+Wind 90 deg - Service
43	Dead+Wind 120 deg - Service
44	Dead+Wind 150 deg - Service
45	Dead+Wind 180 deg - Service
46	Dead+Wind 210 deg - Service
47	Dead+Wind 240 deg - Service
48	Dead+Wind 270 deg - Service
49	Dead+Wind 300 deg - Service
50	Dead+Wind 330 deg - Service

Maximum Member Forces

Section No.	Elevation ft	Component Type	Condition	Gov. Load Comb.	Axial K	Major Axis Moment kip-ft	Minor Axis Moment kip-ft
L1	195 - 142	Pole	Max Tension	1	0.000	0.000	0.000
			Max. Compression	26	-38.921	0.240	0.139
			Max. Mx	20	-9.432	798.311	0.008
			Max. My	2	-9.432	0.014	798.305
			Max. Vy	20	-24.739	798.311	0.008
			Max. Vx	2	-24.739	0.014	798.305
			Max. Torque	16			-0.000
L2	142 - 93.5	Pole	Max Tension	1	0.000	0.000	0.000
			Max. Compression	26	-52.104	0.539	0.311
			Max. Mx	20	-19.262	2070.984	0.018
			Max. My	2	-19.262	0.031	2070.971
			Max. Vy	20	-29.039	2070.984	0.018
			Max. Vx	2	-29.039	0.031	2070.971
			Max. Torque	16			-0.000
L3	93.5 - 46.25	Pole	Max Tension	1	0.000	0.000	0.000
			Max. Compression	26	-69.311	0.876	0.506
			Max. Mx	20	-32.757	3508.934	0.030
			Max. My	2	-32.757	0.052	3508.913
			Max. Vy	20	-32.950	3508.934	0.030
			Max. Vx	2	-32.950	0.052	3508.913
			Max. Torque	16			-0.000
L4	46.25 - 1	Pole	Max Tension	1	0.000	0.000	0.000
			Max. Compression	26	-93.312	1.209	0.698
			Max. Mx	20	-52.422	5314.388	0.042
			Max. My	2	-52.422	0.073	5314.358

tnxTower B+T Group 1717 S Boulder Ave, Suite 300 Tulsa, OK 74119 Phone: (918) 587-4630 FAX: (918) 295-0265	Job	ATS # A109- Clay City (Site# US-KY-5160)	Page	7 of 12
	Project	195' MP/37.866291, -83.956038	Date	14:43:31 05/01/23
	Client	Vertical Bridge	Designed by	jjohnson

Section No.	Elevation ft	Component Type	Condition	Gov. Load Comb.	Axial K	Major Axis Moment kip-ft	Minor Axis Moment kip-ft
			Max. Vy	20	-36.084	5314.388	0.042
			Max. Vx	2	-36.084	0.073	5314.358
			Max. Torque	16			-0.000

Maximum Reactions

Location	Condition	Gov. Load Comb.	Vertical K	Horizontal, X K	Horizontal, Z K
Pole	Max. Vert	36	93.312	5.360	0.000
	Max. H _x	21	39.344	36.030	0.000
	Max. H _z	3	39.344	0.000	36.030
	Max. M _x	2	5314.358	0.000	36.030
	Max. M _z	8	5314.243	-36.030	0.000
	Max. Torsion	6	0.000	-31.203	18.015
	Min. Vert	17	39.344	18.015	-31.203
	Min. H _x	9	39.344	-36.030	0.000
	Min. H _z	15	39.344	0.000	-36.030
	Min. M _x	14	-5314.274	0.000	-36.030
	Min. M _z	20	-5314.388	36.030	0.000
	Min. Torsion	16	-0.000	18.015	-31.203

Tower Mast Reaction Summary

Load Combination	Vertical K	Shear _x K	Shear _z K	Overturning Moment, M _x kip-ft	Overturning Moment, M _z kip-ft	Torque kip-ft
Dead Only	43.716	0.000	0.000	-0.033	0.058	0.000
1.2 Dead+1.0 Wind 0 deg - No Ice	52.459	0.000	-36.030	-5314.358	0.073	-0.000
0.9 Dead+1.0 Wind 0 deg - No Ice	39.344	0.000	-36.030	-5234.077	0.054	-0.000
1.2 Dead+1.0 Wind 30 deg - No Ice	52.459	18.015	-31.203	-4602.378	-2657.086	0.000
0.9 Dead+1.0 Wind 30 deg - No Ice	39.344	18.015	-31.203	-4532.860	-2616.976	0.000
1.2 Dead+1.0 Wind 60 deg - No Ice	52.459	31.203	-18.015	-2657.202	-4602.262	-0.000
0.9 Dead+1.0 Wind 60 deg - No Ice	39.344	31.203	-18.015	-2617.062	-4532.775	-0.000
1.2 Dead+1.0 Wind 90 deg - No Ice	52.459	36.030	0.000	-0.042	-5314.243	-0.000
0.9 Dead+1.0 Wind 90 deg - No Ice	39.344	36.030	0.000	-0.031	-5233.992	-0.000
1.2 Dead+1.0 Wind 120 deg - No Ice	52.459	31.203	18.015	2657.118	-4602.263	0.000
0.9 Dead+1.0 Wind 120 deg - No Ice	39.344	31.203	18.015	2616.999	-4532.776	0.000
1.2 Dead+1.0 Wind 150 deg - No Ice	52.459	18.015	31.203	4602.294	-2657.087	-0.000
0.9 Dead+1.0 Wind 150 deg - No Ice	39.344	18.015	31.203	4532.798	-2616.976	-0.000
1.2 Dead+1.0 Wind 180 deg - No Ice	52.459	0.000	36.030	5314.274	0.073	0.000
0.9 Dead+1.0 Wind 180 deg - No Ice	39.344	0.000	36.030	5234.015	0.054	0.000

tnxTower B+T Group 1717 S Boulder Ave, Suite 300 Tulsa, OK 74119 Phone: (918) 587-4630 FAX: (918) 295-0265	Job	Page	
	ATS # A109- Clay City (Site# US-KY-5160)		8 of 12
	Project	195' MP/37.866291, -83.956038	Date
Client	Vertical Bridge	Designed by	
		jjohnson	

Load Combination	Vertical K	Shear _x K	Shear _z K	Overturning Moment, M _x kip-ft	Overturning Moment, M _z kip-ft	Torque kip-ft
No Ice						
1.2 Dead+1.0 Wind 210 deg - No Ice	52.459	-18.015	31.203	4602.293	2657.233	0.000
0.9 Dead+1.0 Wind 210 deg - No Ice	39.344	-18.015	31.203	4532.798	2617.084	0.000
1.2 Dead+1.0 Wind 240 deg - No Ice	52.459	-31.203	18.015	2657.117	4602.408	-0.000
0.9 Dead+1.0 Wind 240 deg - No Ice	39.344	-31.203	18.015	2616.999	4532.883	-0.000
1.2 Dead+1.0 Wind 270 deg - No Ice	52.459	-36.030	0.000	-0.042	5314.388	0.000
0.9 Dead+1.0 Wind 270 deg - No Ice	39.344	-36.030	0.000	-0.031	5234.099	0.000
1.2 Dead+1.0 Wind 300 deg - No Ice	52.459	-31.203	-18.015	-2657.201	4602.408	0.000
0.9 Dead+1.0 Wind 300 deg - No Ice	39.344	-31.203	-18.015	-2617.061	4532.883	0.000
1.2 Dead+1.0 Wind 330 deg - No Ice	52.459	-18.015	-31.203	-4602.377	2657.233	-0.000
0.9 Dead+1.0 Wind 330 deg - No Ice	39.344	-18.015	-31.203	-4532.860	2617.084	-0.000
1.2 Dead+1.0 Ice+1.0 Temp	93.312	0.000	0.000	-0.698	1.209	0.000
1.2 Dead+1.0 Wind 0 deg+1.0 Ice+1.0 Temp	93.312	-0.000	-5.360	-898.074	1.449	-0.000
1.2 Dead+1.0 Wind 30 deg+1.0 Ice+1.0 Temp	93.312	2.680	-4.642	-777.867	-447.170	-0.000
1.2 Dead+1.0 Wind 60 deg+1.0 Ice+1.0 Temp	93.312	4.642	-2.680	-449.456	-775.582	-0.000
1.2 Dead+1.0 Wind 90 deg+1.0 Ice+1.0 Temp	93.312	5.360	-0.000	-0.837	-895.789	-0.000
1.2 Dead+1.0 Wind 120 deg+1.0 Ice+1.0 Temp	93.312	4.642	2.680	447.783	-775.582	0.000
1.2 Dead+1.0 Wind 150 deg+1.0 Ice+1.0 Temp	93.312	2.680	4.642	776.195	-447.170	0.000
1.2 Dead+1.0 Wind 180 deg+1.0 Ice+1.0 Temp	93.312	-0.000	5.360	896.402	1.449	0.000
1.2 Dead+1.0 Wind 210 deg+1.0 Ice+1.0 Temp	93.312	-2.680	4.642	776.194	450.068	0.000
1.2 Dead+1.0 Wind 240 deg+1.0 Ice+1.0 Temp	93.312	-4.642	2.680	447.782	778.479	0.000
1.2 Dead+1.0 Wind 270 deg+1.0 Ice+1.0 Temp	93.312	-5.360	-0.000	-0.837	898.686	0.000
1.2 Dead+1.0 Wind 300 deg+1.0 Ice+1.0 Temp	93.312	-4.642	-2.680	-449.455	778.479	0.000
1.2 Dead+1.0 Wind 330 deg+1.0 Ice+1.0 Temp	93.312	-2.680	-4.642	-777.867	450.068	-0.000
Dead+Wind 0 deg - Service	43.716	0.000	-10.526	-1543.890	0.061	-0.000
Dead+Wind 30 deg - Service	43.716	5.263	-9.116	-1337.066	-771.874	0.000
Dead+Wind 60 deg - Service	43.716	9.116	-5.263	-771.970	-1336.970	-0.000
Dead+Wind 90 deg - Service	43.716	10.526	0.000	-0.035	-1543.795	-0.000
Dead+Wind 120 deg - Service	43.716	9.116	5.263	771.900	-1336.970	0.000
Dead+Wind 150 deg - Service	43.716	5.263	9.116	1336.996	-771.874	-0.000
Dead+Wind 180 deg - Service	43.716	0.000	10.526	1543.820	0.061	0.000
Dead+Wind 210 deg - Service	43.716	-5.263	9.116	1336.995	771.996	0.000
Dead+Wind 240 deg - Service	43.716	-9.116	5.263	771.900	1337.091	-0.000
Dead+Wind 270 deg - Service	43.716	-10.526	0.000	-0.035	1543.916	0.000
Dead+Wind 300 deg - Service	43.716	-9.116	-5.263	-771.970	1337.091	0.000
Dead+Wind 330 deg - Service	43.716	-5.263	-9.116	-1337.066	771.996	-0.000

tnxTower B+T Group 1717 S Boulder Ave, Suite 300 Tulsa, OK 74119 Phone: (918) 587-4630 FAX: (918) 295-0265	Job	ATS # A109- Clay City (Site# US-KY-5160)	Page	9 of 12	
	Project	195' MP/37.866291, -83.956038		Date	14:43:31 05/01/23
	Client	Vertical Bridge		Designed by	jjohnson

Solution Summary

Load Comb.	Sum of Applied Forces			Sum of Reactions			% Error
	PX K	PY K	PZ K	PX K	PY K	PZ K	
1	0.000	-43.716	0.000	0.000	43.716	0.000	0.000%
2	0.000	-52.459	-36.030	0.000	52.459	36.030	0.000%
3	0.000	-39.344	-36.030	0.000	39.344	36.030	0.000%
4	18.015	-52.459	-31.203	-18.015	52.459	31.203	0.000%
5	18.015	-39.344	-31.203	-18.015	39.344	31.203	0.000%
6	31.203	-52.459	-18.015	-31.203	52.459	18.015	0.000%
7	31.203	-39.344	-18.015	-31.203	39.344	18.015	0.000%
8	36.030	-52.459	0.000	-36.030	52.459	0.000	0.000%
9	36.030	-39.344	0.000	-36.030	39.344	0.000	0.000%
10	31.203	-52.459	18.015	-31.203	52.459	-18.015	0.000%
11	31.203	-39.344	18.015	-31.203	39.344	-18.015	0.000%
12	18.015	-52.459	31.203	-18.015	52.459	-31.203	0.000%
13	18.015	-39.344	31.203	-18.015	39.344	-31.203	0.000%
14	0.000	-52.459	36.030	0.000	52.459	-36.030	0.000%
15	0.000	-39.344	36.030	0.000	39.344	-36.030	0.000%
16	-18.015	-52.459	31.203	18.015	52.459	-31.203	0.000%
17	-18.015	-39.344	31.203	18.015	39.344	-31.203	0.000%
18	-31.203	-52.459	18.015	31.203	52.459	-18.015	0.000%
19	-31.203	-39.344	18.015	31.203	39.344	-18.015	0.000%
20	-36.030	-52.459	0.000	36.030	52.459	0.000	0.000%
21	-36.030	-39.344	0.000	36.030	39.344	0.000	0.000%
22	-31.203	-52.459	-18.015	31.203	52.459	18.015	0.000%
23	-31.203	-39.344	-18.015	31.203	39.344	18.015	0.000%
24	-18.015	-52.459	-31.203	18.015	52.459	31.203	0.000%
25	-18.015	-39.344	-31.203	18.015	39.344	31.203	0.000%
26	0.000	-93.312	0.000	0.000	93.312	0.000	0.000%
27	0.000	-93.312	-5.360	0.000	93.312	5.360	0.000%
28	2.680	-93.312	-4.642	-2.680	93.312	4.642	0.000%
29	4.642	-93.312	-2.680	-4.642	93.312	2.680	0.000%
30	5.360	-93.312	0.000	-5.360	93.312	0.000	0.000%
31	4.642	-93.312	2.680	-4.642	93.312	-2.680	0.000%
32	2.680	-93.312	4.642	-2.680	93.312	-4.642	0.000%
33	0.000	-93.312	5.360	0.000	93.312	-5.360	0.000%
34	-2.680	-93.312	4.642	2.680	93.312	-4.642	0.000%
35	-4.642	-93.312	2.680	4.642	93.312	-2.680	0.000%
36	-5.360	-93.312	0.000	5.360	93.312	0.000	0.000%
37	-4.642	-93.312	-2.680	4.642	93.312	2.680	0.000%
38	-2.680	-93.312	-4.642	2.680	93.312	4.642	0.000%
39	0.000	-43.716	-10.526	0.000	43.716	10.526	0.000%
40	5.263	-43.716	-9.116	-5.263	43.716	9.116	0.000%
41	9.116	-43.716	-5.263	-9.116	43.716	5.263	0.000%
42	10.526	-43.716	0.000	-10.526	43.716	0.000	0.000%
43	9.116	-43.716	5.263	-9.116	43.716	-5.263	0.000%
44	5.263	-43.716	9.116	-5.263	43.716	-9.116	0.000%
45	0.000	-43.716	10.526	0.000	43.716	-10.526	0.000%
46	-5.263	-43.716	9.116	5.263	43.716	-9.116	0.000%
47	-9.116	-43.716	5.263	9.116	43.716	-5.263	0.000%
48	-10.526	-43.716	0.000	10.526	43.716	0.000	0.000%
49	-9.116	-43.716	-5.263	9.116	43.716	5.263	0.000%
50	-5.263	-43.716	-9.116	5.263	43.716	9.116	0.000%

Non-Linear Convergence Results

Load Combination	Converged?	Number of Cycles	Displacement Tolerance	Force Tolerance
1	Yes	4	0.00000001	0.00000001

tnxTower B+T Group 1717 S Boulder Ave, Suite 300 Tulsa, OK 74119 Phone: (918) 587-4630 FAX: (918) 295-0265	Job	ATS # A109- Clay City (Site# US-KY-5160)	Page	10 of 12
	Project	195' MP/37.866291, -83.956038	Date	14:43:31 05/01/23
	Client	Vertical Bridge	Designed by	jjohnson

2	Yes	5	0.00000001	0.00001790
3	Yes	4	0.00000001	0.00060316
4	Yes	6	0.00000001	0.00030312
5	Yes	6	0.00000001	0.00007587
6	Yes	6	0.00000001	0.00030312
7	Yes	6	0.00000001	0.00007587
8	Yes	5	0.00000001	0.00001790
9	Yes	4	0.00000001	0.00060316
10	Yes	6	0.00000001	0.00030312
11	Yes	6	0.00000001	0.00007587
12	Yes	6	0.00000001	0.00030312
13	Yes	6	0.00000001	0.00007587
14	Yes	5	0.00000001	0.00001790
15	Yes	4	0.00000001	0.00060316
16	Yes	6	0.00000001	0.00030312
17	Yes	6	0.00000001	0.00007587
18	Yes	6	0.00000001	0.00030312
19	Yes	6	0.00000001	0.00007587
20	Yes	5	0.00000001	0.00001790
21	Yes	4	0.00000001	0.00060316
22	Yes	6	0.00000001	0.00030313
23	Yes	6	0.00000001	0.00007587
24	Yes	6	0.00000001	0.00030313
25	Yes	6	0.00000001	0.00007587
26	Yes	4	0.00000001	0.00000001
27	Yes	6	0.00000001	0.00027268
28	Yes	6	0.00000001	0.00037897
29	Yes	6	0.00000001	0.00037915
30	Yes	6	0.00000001	0.00027192
31	Yes	6	0.00000001	0.00037814
32	Yes	6	0.00000001	0.00037810
33	Yes	6	0.00000001	0.00027213
34	Yes	6	0.00000001	0.00037984
35	Yes	6	0.00000001	0.00037966
36	Yes	6	0.00000001	0.00027289
37	Yes	6	0.00000001	0.00038067
38	Yes	6	0.00000001	0.00038072
39	Yes	4	0.00000001	0.00026467
40	Yes	5	0.00000001	0.00025809
41	Yes	5	0.00000001	0.00025810
42	Yes	4	0.00000001	0.00026464
43	Yes	5	0.00000001	0.00025806
44	Yes	5	0.00000001	0.00025806
45	Yes	4	0.00000001	0.00026465
46	Yes	5	0.00000001	0.00025812
47	Yes	5	0.00000001	0.00025811
48	Yes	4	0.00000001	0.00026468
49	Yes	5	0.00000001	0.00025814
50	Yes	5	0.00000001	0.00025814

Maximum Tower Deflections - Service Wind

Section No.	Elevation ft	Horz. Deflection in	Gov. Load Comb.	Tilt °	Twist °
L1	195 - 142	65.749	48	3.020	0.000
L2	146.5 - 93.5	36.545	48	2.537	0.000
L3	99.25 - 46.25	15.807	48	1.588	0.000
L4	53 - 1	4.272	48	0.757	0.000

tnxTower B+T Group 1717 S Boulder Ave, Suite 300 Tulsa, OK 74119 Phone: (918) 587-4630 FAX: (918) 295-0265	Job ATS # A109- Clay City (Site# US-KY-5160)	Page 11 of 12
	Project 195' MP/37.866291, -83.956038	Date 14:43:31 05/01/23
	Client Vertical Bridge	Designed by jjohnson

Critical Deflections and Radius of Curvature - Service Wind

Elevation	Appurtenance	Gov. Load Comb.	Deflection in	Tilt °	Twist °	Radius of Curvature ft
200.000	Lightning Rod 1"x4'	48	65.749	3.020	0.000	28329
190.000	Sector1(CaAa=13333.33 Sq.in)No Ice	48	62.574	2.985	0.000	28329
179.000	Sector1(CaAa=10000 Sq.in)No Ice	48	55.640	2.902	0.000	8852
169.000	Sector1(CaAa=10000 Sq.in)No Ice	48	49.476	2.814	0.000	5446

Maximum Tower Deflections - Design Wind

Section No.	Elevation ft	Horz. Deflection in	Gov. Load Comb.	Tilt °	Twist °
L1	195 - 142	225.505	20	10.380	0.000
L2	146.5 - 93.5	125.577	20	8.727	0.000
L3	99.25 - 46.25	54.397	20	5.467	0.000
L4	53 - 1	14.707	20	2.606	0.000

Critical Deflections and Radius of Curvature - Design Wind

Elevation	Appurtenance	Gov. Load Comb.	Deflection in	Tilt °	Twist °	Radius of Curvature ft
200.000	Lightning Rod 1"x4'	20	225.505	10.380	0.000	8744
190.000	Sector1(CaAa=13333.33 Sq.in)No Ice	20	214.644	10.258	0.000	8744
179.000	Sector1(CaAa=10000 Sq.in)No Ice	20	190.929	9.974	0.000	2729
169.000	Sector1(CaAa=10000 Sq.in)No Ice	20	169.843	9.675	0.000	1675

Base Plate Design Data

Plate Thickness	Number of Anchor Bolts	Anchor Bolt Size	Actual Allowable Ratio Bolt Tension K	Actual Allowable Ratio Bolt Compression K	Actual Allowable Ratio Plate Stress ksi	Actual Allowable Ratio Stiffener Stress ksi	Controlling Condition	Ratio
3.000	20	2.250	198.238	203.480	38.291		Plate	0.85 ✓
			243.576	404.336	45.000			
			0.81	0.50	0.85			

Compression Checks

Pole Design Data

Section No.	Elevation ft	Size	L ft	L _u ft	Kl/r	A in ²	P _u K	φP _n K	Ratio P _u /φP _n
L1	195 - 142 (1)	TP32.54x23x0.25	53.000	0.000	0.0	25.105	-9.432	1468.660	0.006
L2	142 - 93.5 (2)	TP40.77x31.23x0.313	53.000	0.000	0.0	39.299	-19.262	2299.010	0.008
L3	93.5 - 46.25 (3)	TP48.65x39.11x0.375	53.000	0.000	0.0	56.296	-32.757	3293.290	0.010

tnxTower B+T Group 1717 S Boulder Ave, Suite 300 Tulsa, OK 74119 Phone: (918) 587-4630 FAX: (918) 295-0265	Job	ATS # A109- Clay City (Site# US-KY-5160)	Page	12 of 12
	Project	195' MP/37.866291, -83.956038	Date	14:43:31 05/01/23
	Client	Vertical Bridge	Designed by	jjohnson

Section No.	Elevation ft	Size	L ft	L _u ft	Kl/r	A in ²	P _u K	φP _n K	Ratio P _u φP _n
L4	46.25 - 1 (4)	TP56.045x46.685x0.438	52.000	0.000	0.0	77.607	-52.422	4540.020	0.012

Pole Bending Design Data

Section No.	Elevation ft	Size	M _{ux} kip-ft	φM _{ux} kip-ft	Ratio M _{ux} φM _{ux}	M _{uy} kip-ft	φM _{uy} kip-ft	Ratio M _{uy} φM _{uy}
L1	195 - 142 (1)	TP32.54x23x0.25	798.314	1094.258	0.730	0.000	1094.258	0.000
L2	142 - 93.5 (2)	TP40.77x31.23x0.313	2070.992	2143.642	0.966	0.000	2143.642	0.000
L3	93.5 - 46.25 (3)	TP48.65x39.11x0.375	3508.942	3672.717	0.955	0.000	3672.717	0.000
L4	46.25 - 1 (4)	TP56.045x46.685x0.438	5314.400	5954.475	0.893	0.000	5954.475	0.000

Pole Shear Design Data

Section No.	Elevation ft	Size	Actual V _u K	φV _n K	Ratio V _u φV _n	Actual T _u kip-ft	φT _n kip-ft	Ratio T _u φT _n
L1	195 - 142 (1)	TP32.54x23x0.25	24.739	440.598	0.056	0.000	1216.225	0.000
L2	142 - 93.5 (2)	TP40.77x31.23x0.313	29.039	689.703	0.042	0.000	2384.200	0.000
L3	93.5 - 46.25 (3)	TP48.65x39.11x0.375	32.950	987.986	0.033	0.000	4076.983	0.000
L4	46.25 - 1 (4)	TP56.045x46.685x0.438	36.084	1362.010	0.026	0.000	6641.233	0.000

Pole Interaction Design Data

Section No.	Elevation ft	Ratio P _u φP _n	Ratio M _{ux} φM _{ux}	Ratio M _{uy} φM _{uy}	Ratio V _u φV _n	Ratio T _u φT _n	Comb. Stress Ratio	Allow. Stress Ratio	Criteria
L1	195 - 142 (1)	0.006	0.730	0.000	0.056	0.000	0.739 ✓	1.000	4.8.2 ✓
L2	142 - 93.5 (2)	0.008	0.966	0.000	0.042	0.000	0.976 ✓	1.000	4.8.2 ✓
L3	93.5 - 46.25 (3)	0.010	0.955	0.000	0.033	0.000	0.966 ✓	1.000	4.8.2 ✓
L4	46.25 - 1 (4)	0.012	0.893	0.000	0.026	0.000	0.905 ✓	1.000	4.8.2 ✓

Section Capacity Table

Section No.	Elevation ft	Component Type	Size	Critical Element	P K	φP _{allow} K	% Capacity	Pass Fail
L1	195 - 142	Pole	TP32.54x23x0.25	1	-9.432	1468.660	73.9	Pass
L2	142 - 93.5	Pole	TP40.77x31.23x0.313	2	-19.262	2299.010	97.6	Pass
L3	93.5 - 46.25	Pole	TP48.65x39.11x0.375	3	-32.757	3293.290	96.6	Pass
L4	46.25 - 1	Pole	TP56.045x46.685x0.438	4	-52.422	4540.020	90.5	Pass
Summary								
Pole (L2)							97.6	Pass
Base Plate							85.1	Pass
RATING =							97.6	Pass

EXHIBIT D
COMPETING UTILITIES, CORPORATIONS, OR PERSONS LIST

KY Public Service Commission

Master Utility Search

- Search for the utility of interest by using any single or combination of criteria.
- Enter Partial names to return the closest match for Utility Name and Address/City/Contact entries.

Utility ID	Utility Name	Address/City/Contact	Utility Type	Status
<input type="text"/>	<input type="text"/>	<input type="text"/>	<input type="text"/>	Active <input type="text"/>
<input type="button" value="Search"/>				

	Utility ID	Utility Name	Utility Type	Class	City	State
<input type="button" value="View"/>	4111300	2600Hz, Inc. dba ZSWITCH	Cellular	D	Henderson	NV
<input type="button" value="View"/>	4113600	AFNET, LLC	Cellular	C	Alpharetta	GA
<input type="button" value="View"/>	4108300	Air Voice Wireless, LLC d/b/a AirTalk Wireless	Cellular	A	Houston	TX
<input type="button" value="View"/>	4113150	ALLDATA COMMUNICATIONS CORP.	Cellular	D	Brooklyn	NY
<input type="button" value="View"/>	4111900	ALLNETAIR, INC.	Cellular	D	West Palm Beach	FL
<input type="button" value="View"/>	44451184	Alltel Corporation d/b/a Verizon Wireless	Cellular	A	Lisle	IL
<input type="button" value="View"/>	4110850	AltaWorx, LLC	Cellular	D	Fairhope	AL
<input type="button" value="View"/>	4107800	American Broadband and Telecommunications Company	Cellular	D	Toledo	OH
<input type="button" value="View"/>	4108650	AmeriMex Communications Corp.	Cellular	A	Safety Harbor	FL
<input type="button" value="View"/>	4105100	AmeriVision Communications, Inc. d/b/a Affinity 4	Cellular	D	Virginia Beach	VA
<input type="button" value="View"/>	4105700	Assurance Wireless USA, L.P.	Cellular	C	Atlanta	GA

View	4113100	BARK TECHNOLOGIES, INC.	Cellular	D	Atlanta	GA
View	4108600	BCN Telecom, Inc.	Cellular	D	Morristown	NJ
View	4106000	Best Buy Health, Inc. d/b/a GreatCall d/b/a Jitterbug	Cellular	A	San Diego	CA
View	4111050	BlueBird Communications, LLC	Cellular	D	New York	NY
View	4107600	Boomerang Wireless, LLC	Cellular	B	Dallas	TX
View	4105500	BullsEye Telecom, Inc.	Cellular	D	Southfield	MI
View	4100700	Cellco Partnership dba Verizon Wireless	Cellular	A	Basking Ridge	NJ
View	4106600	Cintex Wireless, LLC	Cellular	D	Houston	TX
View	4112900	Clear Mobile, LLC	Cellular	D	Edmond	OK
View	4111150	Comcast OTR1, LLC	Cellular	B	Phoeniexville	PA
View	4113550	Comlink Total Solutions Corp	Cellular	C	Fort Myers	FL
View	4101900	Consumer Cellular, Incorporated	Cellular	A	Portland	OR
View	4112700	Cox Wireless, LLC	Cellular	D	Atlanta	GA
View	4108850	Cricket Wireless, LLC	Cellular	A	San Antonio	TX
View	4111500	CSC Wireless, LLC d/b/a Altice Wireless	Cellular	C	Long Island City	NY
View	4112000	DISH Wireless L.L.C.	Cellular	A	Englewood	CO
View	4111200	Dynalink Communications, Inc.	Cellular	C	Brooklyn	NY
View	4111800	Earthlink, LLC	Cellular	B	Atlanta	GA
View	4101000	East Kentucky Network, LLC dba Appalachian Wireless	Cellular	A	Ivel	KY
View	4002300	Easy Telephone Service Company dba Easy Wireless	Cellular	D	Ocala	FL
View	4113250	Elevate Platforms, LLC	Cellular	C	Nashville	TN
View	4109500	Enhanced Communications Group, LLC	Cellular	D	Bartlesville	OK
View	4110450	Excellus Communications, LLC	Cellular	D	Harrisburg	SD
View	4112400	Excess Telecom Inc.	Cellular	D	Beverly Hills	CA
View	4104800	France Telecom Corporate Solutions L.L.C.	Cellular	D	Herndon	VA
View	4111750	Gabb Wireless, Inc.	Cellular	B	Lehi	UT
View	4109350	Global Connection Inc. of America	Cellular	D	Newport	KY

View	4102200	Globalstar USA, LLC	Cellular	C	Covington	LA
View	4112850	GO TECHNOLOGY MANAGEMENT, LLC	Cellular	D	Atlanta	GA
View	4109600	Google North America Inc.	Cellular	A	Mountain View	CA
View	4113500	GR8 CONNECT Corp.	Cellular	C	Brooklyn	NY
View	33350363	Granite Telecommunications, LLC	Cellular	D	Quincy	MA
View	4111350	HELLO MOBILE TELECOM LLC	Cellular	D	Dania Beach	FL
View	4112950	Hoop Wireless, LLC	Cellular	C	Lakewood	NJ
View	4103100	i-Wireless, LLC	Cellular	B	Newport	KY
View	4112550	IDT Domestic Telecom, Inc.	Cellular	D	Newark	NJ
View	4109800	IM Telecom, LLC d/b/a Infiniti Mobile	Cellular	D	Plano	TX
View	4112650	Insight Mobile, Inc.	Cellular	D	Los Angeles	CA
View	4111950	J Rhodes Enterprises LLC	Cellular	D	Gulf Breeze	FL
View	22215360	KDDI America, Inc.	Cellular	D	Staten Island	NY
View	10872	Kentucky RSA #1 Partnership	Cellular	A	Basking Ridge	NJ
View	4112200	Lexvor Inc.	Cellular	D	Irvine	CA
View	4111250	Liberty Mobile Wireless, LLC	Cellular	A	Sunny Isles Beach	FL
View	4111400	Locus Telecommunications, LLC	Cellular	D	Fort Lee	NJ
View	4107300	Lycamobile USA, Inc.	Cellular	D	Newark	NJ
View	4112500	Marconi Wireless Holdings, LLC	Cellular	B	Westlake Village	CA
View	4108800	MetroPCS Michigan, LLC	Cellular	A	Bellevue	WA
View	4111700	Mint Mobile, LLC	Cellular	B	Costa Mesa	CA
View	4111850	Mobi, Inc.	Cellular	D	Honolulu	HI
View	4113350	NatWireless, LLC	Cellular	C	Houston	TX
View	4202400	New Cingular Wireless PCS, LLC dba AT&T Mobility, PCS	Cellular	A	San Antonio	TX
View	4112350	NewPhone Wireless, L.L.C.	Cellular	D	Houston	TX
View	4000800	Nextel West Corporation	Cellular	D	Overland Park	KS
View	4110700	Norcell, LLC	Cellular	D	Clayton	WA
View	4113700	Nova Labs, Inc. dba Helium Mobile	Cellular	C	Boulder	CO
View	4001300	NPCR, Inc. dba Nextel Partners	Cellular	D	Overland Park	KS
View	4110750	Onvoy Spectrum, LLC	Cellular	D	Chicago	IL

View	4109050	Patriot Mobile LLC	Cellular	C	Grapevine	TX
View	4110250	Plintron Technologies USA LLC	Cellular	D	Bellevue	WA
View	33351182	PNG Telecommunications, Inc. dba PowerNet Global Communications	Cellular	D	Cincinnati	OH
View	4112800	Prepaid Wireless Group, LLC dba Prepaid Wireless Wholesale	Cellular	D	Rockville	MD
View	4107700	Puretalk Holdings, Inc.	Cellular	A	Covington	GA
View	4106700	Q Link Wireless, LLC	Cellular	A	Dania	FL
View	4108700	Ready Wireless, LLC	Cellular	D	Cedar Rapids	IA
View	4113200	Red Pocket Inc.	Cellular	D	Thousand Oaks	CA
View	4106200	Rural Cellular Corporation	Cellular	A	Basking Ridge	NJ
View	4108550	Sage Telecom Communications, LLC dba TruConnect	Cellular	A	Los Angeles	CA
View	4113050	Sarver Corporation	Cellular	C	Ontario	CA
View	4109150	SelecTel, Inc. d/b/a SelecTel Wireless	Cellular	A	Fremont	NE
View	4110150	Spectrotel of the South LLC dba Touch Base Communications	Cellular	D	Neptune	NJ
View	4111450	Spectrum Mobile, LLC	Cellular	A	St. Louis	MO
View	4200100	Sprint Spectrum, L.P.	Cellular	A	Atlanta	GA
View	4200500	SprintCom, LLC	Cellular	A	Atlanta	GA
View	4111600	STX Group LLC dba Twigby	Cellular	D	Murfreesboro	TN
View	4113450	Syntegra North America, LLC	Cellular	D	Denton	TX
View	4202200	T-Mobile Central, LLC dba T-Mobile	Cellular	A	Bellevue	WA
View	4002500	TAG Mobile, LLC	Cellular	D	Plano	TX
View	4109700	Telecom Management, Inc. dba Pioneer Telephone	Cellular	D	Saco	ME
View	4107200	Telefonica USA, Inc.	Cellular	D	Miami	FL
View	4112100	Tello LLC	Cellular	B	Atlanta	GA
View	4108900	Telrite Corporation	Cellular	D	Covington	GA
View	4108450	Tempo Telecom, LLC	Cellular	D	Dallas	TX
View	4110400	Torch Wireless Corp.	Cellular	D	Jacksonville	FL
View	4103300	Touchtone Communications, Inc.	Cellular	D	Cedar Knolls	NJ
View	4104200	TracFone Wireless, Inc.	Cellular	D	Miami	FL

View	4112250	TROOMI WIRELESS, Inc.	Cellular	D	Lehi	UT
View	4002000	Truphone, Inc.	Cellular	D	Durham	NC
View	4112600	Tube Incorporated dba Reach Mobile	Cellular	D	Atlanta	GA
View	4112750	Unity Wireless, Inc.	Cellular	D	Pembroke Pines	FL
View	4110300	UVNV, Inc. d/b/a Mint Mobile	Cellular	D	Costa Mesa	CA
View	10630	Verizon Americas LLC dba Verizon Wireless	Cellular	A	Basking Ridge	NJ
View	4113300	Via Wireless, LLC	Cellular	D	Houston	TX
View	4110800	Visible Service LLC	Cellular	D	Basking Ridge	NJ
View	4113000	Whoop Connect Inc.	Cellular	D	New York	NY
View	4106500	WiMacTel, Inc.	Cellular	D	Calgary, AB	CA
View	4110950	Wing Tel Inc.	Cellular	D	New York	NY
View	4113400	Wrizzle, Inc.	Cellular	C	New Milford	CT
View	4113650	XCHANGE TELECOM LLC	Cellular	C	Brooklyn	NY
View	4112150	Zefcom, LLC	Cellular	C	Wichita Falls	TX

EXHIBIT E
FAA



Notice Criteria Tool

Notice Criteria Tool - Desk Reference Guide V_2018.2.0

The requirements for filing with the Federal Aviation Administration for proposed structures vary based on a number of factors: height, proximity to an airport, location, and frequencies emitted from the structure, etc. For more details, please reference CFR Title 14 Part 77.9.

You must file with the FAA at least 45 days prior to construction if:

- your structure will exceed 200ft above ground level
- your structure will be in proximity to an airport and will exceed the slope ratio
- your structure involves construction of a traverseway (i.e. highway, railroad, waterway etc...) and once adjusted upward with the appropriate vertical distance would exceed a standard of 77.9(a) or (b)
- your structure will emit frequencies, and does not meet the conditions of the FAA Co-location Policy
- your structure will be in an instrument approach area and might exceed part 77 Subpart C
- your proposed structure will be in proximity to a navigation facility and may impact the assurance of navigation signal reception
- your structure will be on an airport or heliport
- filing has been requested by the FAA

If you require additional information regarding the filing requirements for your structure, please identify and contact the appropriate FAA representative using the Air Traffic Areas of Responsibility map for Off Airport construction, or contact the FAA Airports Region / District Office for On Airport construction.

The tool below will assist in applying Part 77 Notice Criteria.

* Structure Type:	POLE Monopole ▼			
	Please select structure type and complete location point information.			
Latitude:	37 <input type="text"/> Deg	51 <input type="text"/> M	58.65 <input type="text"/> S	N <input type="button" value="▼"/>
Longitude:	83 <input type="text"/> Deg	57 <input type="text"/> M	21.74 <input type="text"/> S	W <input type="button" value="▼"/>
Horizontal Datum:	NAD83 <input type="button" value="▼"/>			
Site Elevation (SE):	785 <input type="text"/> (nearest foot)			
Structure Height :	199 <input type="text"/> (nearest foot)			
Is structure on airport:	<input checked="" type="radio"/> No <input type="radio"/> Yes			

Results

You do not exceed Notice Criteria.




EXHIBIT F
KENTUCKY AIRPORT ZONING COMMISSION



KENTUCKY TRANSPORTATION CABINET
KENTUCKY AIRPORT ZONING COMMISSION

TC 55-2
 Rev. 06/2020
 Page 2 of 2

APPLICATION FOR PERMIT TO CONSTRUCT OR ALTER A STRUCTURE

APPLICANT (name) VB 500 II, LLC		PHONE 318-355-6599	FAX	KY AERONAUTICAL STUDY #	
ADDRESS (street) 850 New Burton Road, Suite 201		CITY Dover		STATE DE	ZIP 19904
APPLICANT'S REPRESENTATIVE (name) Cody Knox		PHONE 318-355-6599	FAX		
ADDRESS (street) 750 Park of Commerce Dr, Suite 200		CITY Boca Raton		STATE FL	ZIP 33487
APPLICATION FOR <input checked="" type="checkbox"/> New Construction <input type="checkbox"/> Alteration <input type="checkbox"/> Existing			WORK SCHEDULE		
DURATION <input checked="" type="checkbox"/> Permanent <input type="checkbox"/> Temporary (months days)			Start End		
TYPE <input type="checkbox"/> Crane <input type="checkbox"/> Building <input checked="" type="checkbox"/> Antenna Tower <input type="checkbox"/> Power Line <input type="checkbox"/> Water Tank <input type="checkbox"/> Landfill <input type="checkbox"/> Other		MARKING/PAINTING/LIGHTING PREFERRED <input type="checkbox"/> Red Lights & Paint <input type="checkbox"/> White- medium intensity <input type="checkbox"/> White- high intensity <input type="checkbox"/> Dual- red & medium intensity white <input type="checkbox"/> Dual- red & high intensity white <input checked="" type="checkbox"/> Other No lighting			
LATITUDE 37° 51' 58.65 "		LONGITUDE 83° 57' 21.74 "		DATUM <input checked="" type="checkbox"/> NAD83 <input type="checkbox"/> NAD27 <input type="checkbox"/> Other	
NEAREST KENTUCKY City County Clay City / Powell		NEAREST KENTUCKY PUBLIC USE OR MILITARY AIRPORT Stanton (150)			
SITE ELEVATION (AMSL, feet) 785		TOTAL STRUCTURE HEIGHT (AGL, feet) 199		CURRENT (FAA aeronautical study #) Not required	
OVERALL HEIGHT (site elevation plus total structure height, feet) 984				PREVIOUS (FAA aeronautical study #)	
DISTANCE (from nearest Kentucky public use or Military airport to structure) 5.32 NM				PREVIOUS (KY aeronautical study #)	
DIRECTION (from nearest Kentucky public use or Military airport to structure) West					
DESCRIPTION OF LOCATION (Attach USGS 7.5 minute quadrangle map or an airport layout drawing with the precise site marked and any certified survey.) 1A attached					
DESCRIPTION OF PROPOSAL Vertical Bridge proposes to construct a 195' cell tower with a 4' lightning rod for an overall height of 199'					
FAA Form 7460-1 (Has the "Notice of Construction or Alteration" been filed with the Federal Aviation Administration?) <input checked="" type="checkbox"/> No <input type="checkbox"/> Yes, when?					
CERTIFICATION (I hereby certify that all the above entries, made by me, are true, complete, and correct to the best of my knowledge and belief.)					
PENALTIES (Persons failing to comply with KRS 183.861 to 183.990 and 602 KAR 050 are liable for fines and/or imprisonment as set forth in KRS 183.990(3). Noncompliance with FAA regulations may result in further penalties.)					
NAME Cody Knox	TITLE Project Manager	SIGNATURE 		DATE 1/30/2023	
COMMISSION ACTION <input type="checkbox"/> Chairperson, KAZC <input type="checkbox"/> Administrator, KAZC					
<input type="checkbox"/> Approved <input type="checkbox"/> Disapproved	SIGNATURE		DATE		

Aaron Roof

From: Airport Zoning Commission <AirportZoning@ky.gov>
Sent: Monday, January 30, 2023 3:10 PM
To: Cody Knox; Airport Zoning Commission
Cc: Jeff Wagner; Elise Reichbach
Subject: RE: KAZC Submittal - US-KY-5160 Clay City
Attachments: US-KY-5160 Clay City_KAZC APP_TC 55-2.pdf; US-KY-5160_FAA NCT_013023.pdf; Clay City 1A.pdf

CAUTION: This is an external email. Do not click links or open attachments unless you recognize the sender and know the content is safe.

Cody,

Thank you for your inquiry.

The structure is not in KAZC's jurisdiction and does not require a permit.

If you have questions or require additional information, please email or call.

Respectfully,



Anthony Adams

AIRPORT ZONING ADMINISTRATOR

Department of Aviation
90 Airport Road, Bldg 400
Frankfort, Kentucky 40601

(502) 564-0151

(502) 564-0570 Direct Line

(502) 330-4022 Mobile

[Airport Zoning Commission | KYTC](#)

From: Cody Knox <Cody.Knox@verticalbridge.com>

Sent: Monday, January 30, 2023 2:49 PM

To: Airport Zoning Commission <AirportZoning@ky.gov>

Cc: Jeff Wagner <Jeff.Wagner@verticalbridge.com>; Elise Reichbach <Elise.Reichbach@verticalbridge.com>

Subject: KAZC Submittal - US-KY-5160 Clay City

****CAUTION** PDF attachments may contain links to malicious sites. Please contact the COT Service Desk ServiceCorrespondence@ky.gov for any assistance.**

KAZC,

Please see attached TC 55-2, 1A Letter, and FAA NCT documentation. Can you please confirm if this project will require a permit from the KAZC?

The project name is Clay City.

Cody Knox

Project Manager - Development

Vertical Bridge REIT, LLC

750 Park of Commerce Drive, Suite 200

Boca Raton, FL 33487

M: +1 (318) 355-6599

cody.knox@verticalbridge.com

VerticalBridge.com



EXHIBIT G
GEOTECHNICAL REPORT



DELTA OAKS GROUP

GEOTECHNICAL INVESTIGATION REPORT

April 13, 2023

Prepared For:

VB 500 II, LLC



**Clay City
US-KY-5160**

Proposed 195-Foot Monopole Tower

503 Shuler Rd., Clay City (Powell County), Kentucky 40312

Latitude N 37° 51' 58.7" Longitude W 83° 57' 21.7"

Delta Oaks Group Project GEO23-18599-08

Revision 0


geotech@deltaoaksgroup.com

Performed By:

Jason Lafollette, E.I.

Reviewed By:

Joseph V. Borrelli, Jr., P.E.





DELTA OAKS GROUP

INTRODUCTION

This geotechnical investigation report has been completed for the proposed 195-foot monopole tower located at 503 Shuler Rd. in Clay City (Powell County), Kentucky. The purpose of this investigation was to provide engineering recommendations and subsurface condition data at the proposed tower location. A geotechnical engineering interpretation of the collected information was completed and utilized to suggest design parameters regarding the adequacy of the structure's proposed foundation capacity under various loading conditions. This report provides the scope of the geotechnical investigation; geologic material identification; results of the geotechnical laboratory testing; and design parameter recommendations for use in the design of the telecommunication facility's foundation and site development.

SITE CONDITION SUMMARY

The proposed tower and compound are located on a wooded hilltop exhibiting a gradually sloping topography from the east to west across the tower compound and subject property.

REFERENCES

- Zoning Drawings, provided by Vertical Bridge, dated February 17, 2023
- TIA Standard (TIA-222-H), dated October 2017

SUBSURFACE FIELD INVESTIGATION SUMMARY

The subsurface field investigation was conducted through the advancement of three mechanical soil test borings to the auger refusal depths of 3.3 to 9.2 feet bgs. Samples were obtained at selected intervals in accordance with ASTM D 1586. The sampling was conducted at the staked centerline, and to the west and east of the proposed tower. Upon encountering auger refusal 5.0 feet of rock coring was conducted in accordance with ASTM D 2113 in boring B-2. Soil and rock samples were transported to our laboratory and classified by a geotechnical engineer in accordance with ASTM D 2487. A detailed breakdown of the material encountered in our subsurface field investigation can be found in the boring logs presented in the Appendix of this report.

A boring plan portraying the spatial location of the borings in relation to the proposed tower, tower compound and immediate surrounding area can be found in the Appendix.



DELTA OAKS GROUP

SUBSURFACE CONDITION SUMMARY

The following provides a general overview of the site's subsurface conditions based on the data obtained during our field investigation.

FILL

Fill material was not encountered during the subsurface field investigation.

SOIL

The residual soil encountered in the subsurface field investigation began at the existing ground surface in the boring and consisted of silty gravel, clayey gravel, and clayey sand. The materials had a very dense relative density.

Auger advancement refusal was encountered during the subsurface field investigation at a depth of 3.3 to 9.2 feet bgs.

ROCK

Rock was encountered during the subsurface investigation at a depth of 4.2 feet bgs in boring B-2. The rock can be described as highly fractured, moderately hard shale.

SUBSURFACE WATER

At the time of drilling, subsurface water was not encountered during the subsurface investigation. However, subsurface water elevations can fluctuate throughout the year due to variations in climate, hydraulic parameters, nearby construction activity and other factors.

FROST PENETRATION

The frost penetration depth for Powell County, Kentucky is 30 inches (2.5 feet).

CORROSIVITY

Soil resistivity was performed in accordance with ASTM G187 with a test result of 107,000 ohms-cm.



DELTA OAKS GROUP

FOUNDATION DESIGN SUMMARY

In consideration of the provided tower parameters and the determined soil characteristics, Delta Oaks Group recommends utilizing a shallow foundation and/or drilled shaft foundation for the proposed structure. The strength parameters presented in the following sections can be utilized for design of the foundation.

GENERAL SUBSURFACE STRENGTH PARAMETERS

Boring	Depth (bgs)	USCS	Moist/Buoyant Unit Weight (pcf)	Phi Angle (degrees)	Cohesion (psf)
B-1	0.0-3.5	GM	120	45	0
	3.5-4.6	SC	120	45	0

Boring	Depth (bgs)	USCS	Moist/Buoyant Unit Weight (pcf)	Phi Angle (degrees)	Cohesion (psf)
B-2	0.0-3.5	GC	120	45	0
	3.5-4.2	GC	120	45	0
	4.2-9.5	Shale	135	45	0

Boring	Depth (bgs)	USCS	Moist/Buoyant Unit Weight (pcf)	Phi Angle (degrees)	Cohesion (psf)
B-3	0.0-3.3	GC	120	45	0

- The unit weight provided assumes overburden soil was compacted to a minimum of 95% of the maximum dry density as obtained by the standard Proctor method (ASTM D 698) and maintained a moisture content within 3 percent of optimum.
- The values provided for phi angle and cohesion should be considered ultimate.



DELTA OAKS GROUP

SUBSURFACE STRENGTH PARAMETERS – SHALLOW FOUNDATION

Boring	Dimensions (feet)	Depth (feet bgs)	Net Ultimate Bearing Capacity (psf)
B-1	Greater than 5.0 x 5.0	Greater than 3.0	30,000

- Delta Oaks Group recommends the foundation bear a minimum of 3.0 feet bgs.
- A sliding friction factor of 0.50 can be utilized along the base of the proposed foundation.
- An Ultimate Passive Pressure Table with a reduction due to frost penetration to a depth of 2.5 feet bgs is presented on the following page.
- Delta Oaks Group recommends an appropriate factor of safety be utilized for the design of the foundation.



DELTA OAKS GROUP

ULTIMATE PASSIVE PRESSURE VS. DEPTH - TOWER FOUNDATION B-1

Soil Layers (feet)		Moist Unit Weight	Phi Angle	Cohesion	PV	KP	Ph
Top	0.0	120	45	0	0.00	5.83	0.00
Bottom	2.5	120	45	0	300.00	5.83	874.26
Top	2.5	120	45	0	300.00	5.83	1748.53
Bottom	3.5	120	45	0	420.00	5.83	2447.94
Top	3.5	120	45	0	420.00	5.83	2447.94
Bottom	4.6	120	45	0	552.00	5.83	3217.29

ULTIMATE PASSIVE PRESSURE VS. DEPTH - TOWER FOUNDATION B-2

Soil Layers (feet)		Moist Unit Weight	Phi Angle	Cohesion	PV	KP	Ph
Top	0.0	120.0	45.0	0.0	0.00	5.83	0.00
Bottom	2.5	120.0	45.0	0.0	300.00	5.83	874.26
Top	2.5	120.0	45.0	0.0	300.00	5.83	1748.53
Bottom	3.5	120.0	45.0	0.0	420.00	5.83	2447.94
Top	3.5	120.0	45.0	0.0	420.00	5.83	2447.94
Bottom	4.2	120.0	45.0	0.0	504.00	5.83	2937.53
Top	4.2	135.0	45.0	0.0	504.00	5.83	2937.53
Bottom	9.5	135.0	45.0	0.0	1219.50	5.83	7107.77



DELTA OAKS GROUP

ULTIMATE PASSIVE PRESSURE VS. DEPTH - TOWER FOUNDATION B-3

Soil Layers (feet)		Moist Unit Weight	Phi Angle	Cohesion	PV	KP	Ph
Top	0.0	120.00	45	0	0.00	5.83	0.00
Bottom	2.5	120.00	45	0	300.00	5.83	874.26
Top	2.5	120.00	45	0	300.00	5.83	1748.53
Bottom	3.3	120.00	45	0	396.00	5.83	2308.06
Top	0.0	120.00	45	0	0.00	5.83	0.00
Bottom	2.5	120.00	45	0	300.00	5.83	874.26
Top	2.5	120.00	45	0	300.00	5.83	1748.53
Bottom	3.3	120.00	45	0	396.00	5.83	2308.06



DELTA OAKS GROUP

SUBSURFACE STRENGTH PARAMETERS - DRILLED SHAFT FOUNDATION

Boring	Depth (bgs)	Net Ultimate Bearing Capacity (psf)	Ultimate Skin Friction - Compression (psf)	Ultimate Skin Friction - Uplift (psf)
B-1 & B-2 & B-3	0.0-3.0	-	-	-
	3.0-4.0	75,450	130	95
	4.0-5.0	78,710	160	120
	5.0-10.0	81,910	280	210

- The top 3.0 feet of soil should be ignored due to the frost penetration, the potential soil disturbance during construction, and the presence of fill material.
- The values presented assume the concrete is cast-in-place against earth walls and any casing utilized during construction of the foundation was removed.
- Delta Oaks Group recommends an appropriate factor of safety be utilized for the design of the foundation.

SEISMIC DESIGN CONSIDERATIONS

Period (seconds)	Site Coefficients	Mapped Spectral Acceleration Parameters	Adjusted Spectral Acceleration Parameters	Design Spectral Acceleration Parameters
0.2	1.3 (F_a)	$S_s = 0.19$	$S_{ms} = 0.247$	$S_{Ds} = 0.165$
1.0	1.5 (F_v)	$S_1 = 0.084$	$S_{m1} = 0.126$	$S_{D1} = 0.084$

- The site soils should be characterized as Seismic Site Class C
- Design considerations are based on the 2018 International Building Code and the subgrade conditions encountered during this investigation.



DELTA OAKS GROUP

CONSTRUCTION

SITE DEVELOPMENT

The proposed access road and tower compound should be evaluated by a Geotechnical Engineer, or their representative, after the removal or "cutting" of the areas to design elevation but prior to the placement of any structural fill material to verify the presence of unsuitable or weak material. Unsuitable or weak materials should be undercut to a suitable base material as determined by a Geotechnical Engineer, or their representative. Backfill of any undercut area(s) should be conducted in accordance with the recommendations provided in the *STRUCTURAL FILL PLACEMENT* section of this report.

Excavations should be sloped or shored in accordance and compliance with OSHA 29 CFR Part 1926, Excavation Trench Safety Standards as well as any additional local, state and federal regulations.

STRUCTURAL FILL PLACEMENT

Structural fill materials should be verified, prior to utilization, to have a minimum unit weight of 110 pcf (pounds per cubic foot) when compacted to a minimum of 95% of its maximum dry density and within plus or minus 3 percentage points of optimum moisture. Materials utilized should not contain more than 5 percent by weight of organic matter, waste, debris or any otherwise deleterious materials. The Liquid Limit should be no greater than 40 with a Plasticity Index no greater than 20. Structural fill material should contain a maximum particle size of 4 inches with 20 percent or less of the material having a particle size between 2 and 4 inches. Backfill should be placed in thin horizontal lifts not to exceed 8 inches (loose) in large grading areas and 4 inches (loose) where small handheld or walk-behind compaction equipment will be utilized. The potential suitability of on-site materials to be utilized as fill should be evaluated by a Geotechnical Engineer, or their representative just prior to construction.

During construction structural fill placement should be monitored and tested. This should include at minimum, visual observation as well as a sufficient amount of in-place field density tests by a Geotechnical Engineer, or their representative. Materials should be compacted to a minimum of 95% of the maximum dry density as determined by ASTM D 698 (standard Proctor method). Moisture contents should be maintained to within plus or minus 3 percentage points of the optimum moisture content.

SHALLOW FOUNDATIONS

Foundation excavation(s) should be evaluated by a Geotechnical Engineer, or their representative, prior to reinforcing steel and concrete placement. This evaluation should include visual observation to verify a level bearing surface; vertical side-walls with no protrusions, sloughing or caving; and the exposed bearing surface is free of deleterious material, loose soil and standing water. Excavation dimensions should be verified and testing performed on the exposed bearing surface to verify compliance with design recommendations. Bearing testing should be conducted in accordance with ASTM STP399 (Dynamic Cone Penetrometer). A 6-inch layer of compacted crushed stone should be installed prior to reinforcing steel and concrete placement. If subsurface water is encountered during excavation dewatering methods such as sump pumps or well points may be required.



DELTA OAKS GROUP

DRILLED SHAFT FOUNDATIONS

Drilled shaft foundations (caissons) are typically installed utilizing an earth auger to reach the design depth of the foundation. Specialized roller bits or core bits can be utilized to penetrate boulders or rock. The equipment utilized should have cutting teeth to result in an excavation with little or no soil smeared or caked on the excavation sides with spiral-like corrugated walls. The drilled shaft design diameter should be maintained throughout the excavation with a plumbness tolerance of 2 percent of the length and an eccentricity tolerance of 3 inches from plan location. A removable steel casing can be installed in the shaft to prevent caving of the excavation sides due to soil relaxation. Upon completion of the drilling and casing placement, loose soils and subsurface water greater than 3-inches in depth should be removed from the bottom of the excavation for the "dry" installation method. The drilled shaft installation should be evaluated by a Geotechnical Engineer, or their representative, to verify suitable end bearing conditions, design diameter and bottom cleanliness. The evaluation should be conducted immediately prior to as well as during concrete placement operations.

The drilled shaft should be concreted as soon as reasonably practical after excavation to reduce the deterioration of the supporting soils to prevent potential caving and water intrusion. A concrete mix design with a slump of 6 to 8 inches employed in conjunction with the design concrete compressive strength should be utilized for placement. Super plasticizer may be required to obtain the recommended slump range. During placement, the concrete may fall freely through the open area in the reinforcing steel cage provided it does not strike the reinforcing steel and/or the casing prior to reaching the bottom of the excavation. The removable steel casing should be extracted as concrete is placed. During steel casing removal a head of concrete should be maintained above the bottom of the casing to prevent soil and water intrusion into the concrete below the bottom of the casing.

If subsurface water is anticipated and/or weak soil layers are encountered drilled shafts are typically installed utilizing the "wet" method by excavating beneath a drilling mud slurry. The drilling mud slurry is added to the drilled shaft excavation after groundwater has been encountered and/or the sides of the excavation are observed to be caving or sloughing. Additional inspection by a Geotechnical Engineer, or their representative, during the "wet" method should consist of verifying maintenance of sufficient slurry head, monitoring the specific gravity, pH and sand content of the drilling slurry, and monitoring any changes in the depth of the excavation between initial approval and just prior to concreting.

Concrete placement utilizing the "wet" method is conducted through a tremie pipe at the bottom of the excavation with the drilling mud slurry level maintained at a minimum of 5 feet or one shaft diameter, whichever is greater, above the ground water elevation. The bottom of the tremie should be set one tremie pipe diameter above the excavation. A closure flap at the bottom of the tremie or a sliding plug introduced into the tremie before the concrete is recommended to reduce the potential contamination of the concrete by the drilling mud slurry. The bottom of the tremie must be maintained in the concrete during placement. Additional concrete should be placed through the tremie causing the slurry to overflow from the excavation in order to reduce the potential for the development of "slurry pockets" remaining in the drilled shaft.



DELTA OAKS GROUP

QUALIFICATIONS

The design parameters and conclusions provided in this report have been determined in accordance with generally accepted geotechnical engineering practices and are considered applicable to a rational degree of engineering certainty based on the data available at the time of report preparation and our practice in this geographic region. All recommendations and supporting calculations were prepared based on the data available at the time of report preparation and knowledge of typical geotechnical parameters in the applicable geographic region.

The subsurface conditions used in the determination of the design recommendations contained in this report are based on interpretation of subsurface data obtained at specific boring locations. Irrespective of the thoroughness of the subsurface investigation, the potential exists that conditions between borings will differ from those at the specific boring locations, that conditions are not as anticipated during the original analysis, or that the construction process has altered the soil conditions. That potential is significantly increased in locations where existing fill materials are encountered. Additionally, the nature and extent of these variations may not be evident until the commencement of construction. Therefore, a geotechnical engineer, or their representative, should observe construction practices to confirm that the site conditions do not differ from those conditions anticipated in design. If such variations are encountered, Delta Oaks Group should be contacted immediately in order to provide revisions and/or additional site exploration, as necessary.

Samples obtained during our subsurface field investigation will be retained by Delta Oaks Group for a period of 30 days unless otherwise instructed by Vertical Bridge Holdings, LLC.. No warranty, expressed or implied, is presented.

Delta Oaks Group appreciates the opportunity to be of service for this Geotechnical Investigation Report. Please do not hesitate to contact Delta Oaks Group with any questions or should you require additional service on this project.



DELTA OAKS GROUP

APPENDIX



PROJECT NAME Clay City (US-KY-5160)

CLIENT VB 500 II, LLC

PROJECT NUMBER GEO23-18599-08

Boring No.: B-2

PROJECT LOCATION Clay City, Kentucky

DATE DRILLED : 4/6/2023

DRILLING METHOD : Hollow Stem Auger & Rock Coring

GROUND ELEVATION :

BORING DEPTH (ft) : 9.2

GROUND WATER LEVELS:

▽ **AT TIME OF DRILLING :** --- Not encountered

▼ **AT END OF DRILLING :** --- Not encountered

▼ **AFTER DRILLING :** --- Not measured

DEPTH (ft)	MATERIAL DESCRIPTION	SAMPLE TYPE	MATERIAL CLASSIFICATION	Pocket Penetrometer (tsf)	BLOWS 1st	BLOWS 2nd	BLOWS 3rd	N VALUE	▲ SPT N VALUE ▲													
									10	20	30	40	50	60	70	80	90					
0.0	WEATHERED SHALE, sampled as very dense, brown, dark gray, clayey gravel (GC), with sand, moist		GC																			
2.5					11	16	50/5"	100														
5.0	Dark gray, highly fractured, highly weathered, soft to moderately hard, SHALE				24	50/4"		100														
7.5																						
10.0	Refusal at 4.2 feet. Bottom of borehole at 9.2 feet.																					

REC = 73.3 %
RQD = 6.9%

EXHIBIT H
DIRECTIONS TO WCF SITE

Driving Directions to Proposed Tower Site:

1. Beginning at 525 Washington Street, Stanton, KY, head south (toward W. Railroad Street) and travel approximately 0.3 miles.
2. Turn left onto W. Railroad Street and travel approximately 0.2 miles.
3. Turn right onto N. Main Street and travel approximately 0.4 miles.
4. Turn right to merge onto the Bert T. Combs Mountain Parkway West. Travel on the Bert T. Combs Mountain Parkway West for approximately 5.5 miles.
5. Take exit 16 for KY-15.
6. Turn left onto KY-15 N / Main Street and travel approximately 0.1 miles.
7. Continue straight onto Irvine Road and travel approximately 0.2 miles.
8. Turn right onto KY-1028 W and travel approximately 0.3 miles.
9. Turn right onto Shuler Road and travel approximately 0.5 miles.
10. The site is on the left at 503 Shuler Road, Clay City, KY
11. The site coordinates are
 - a. 37 deg 51 min 58.65 sec N
 - b. 83 deg 57 min 21.74 sec W



Prepared by:
Aaron L. Roof
Pike Legal Group PLLC
1578 Highway 44 East, Suite 6
PO Box 369
Shepherdsville, KY 40165-0369
Telephone: 502-955-4400 or 800-516-4293

EXHIBIT I
COPY OF REAL ESTATE AGREEMENT

Landlord:
Gregory H. Smith
503 Shuler Road
Clay City, KY 40312

Tenant:
VB 500 II, LLC
750 Park of Commerce Drive, Suite 200
Boca Raton, Florida 33487
Site #: US-KY-5160
Site Name: Clay City

OPTION AND LEASE AGREEMENT

THIS OPTION AND LEASE AGREEMENT (this "**Agreement**") is made this 16th day of December, 2022 (the "**Effective Date**"), by and between **Gregory H. Smith**, a single man ("**Landlord**"), whose address is 503 Shuler Road, Clay City, KY 40312, and **VB 500 II, LLC**, a Delaware limited liability company ("**Tenant**"), whose address is 750 Park of Commerce Drive, Suite 200, Boca Raton, Florida 33487.

WHEREAS, Landlord owns certain real property located in the County of Powell, in the state or commonwealth of Kentucky, that is more particularly described and/or depicted in **Exhibit 1** attached hereto (the "**Property**"); and,

WHEREAS, Tenant desires to lease from Landlord a certain portion of the Property measuring approximately 75' x 75' (approximately 5,625 square feet) and to obtain easements for landscape buffer, utilities and access, as applicable (the "**Premises**"), which Premises is more particularly described and/or depicted in **Exhibit 2** attached hereto, for the placement of Tenant's Communications Facilities (defined below).

NOW THEREFORE, for good and valuable consideration, the receipt and sufficiency of which are hereby acknowledged, the parties hereto agree:

1. OPTION TO LEASE.

(a) As of the Effective Date, Landlord grants to Tenant the exclusive option to lease the Premises (the "**Option**") during the Option Period (defined below). At any time during the Option Period and Term (defined below), Tenant and its agents, engineers, surveyors and other representatives will have the right to enter upon the Property to inspect, examine, conduct soil borings, drainage testing, material sampling, and other geological or engineering tests or studies of the Property (collectively, the "**Tests**"), to apply for and obtain licenses, permits, approvals, or other relief required of or deemed necessary or appropriate at Tenant's sole discretion for its use of the Premises including, without limitation, applications for zoning variances, zoning ordinances, amendments, special use permits, and construction permits (collectively, the "**Government Approvals**"), initiate the ordering and/or scheduling of necessary utilities, obtain a title report with respect to the Property, and otherwise to do those things on or off the Property that, in the opinion of Tenant, are necessary in Tenant's sole discretion to determine the physical condition of the Property, the environmental history of the Property, and the feasibility or suitability of the Property for Tenant's permitted use under this Agreement, all at Tenant's expense. Tenant shall be authorized to apply for Government Approvals on behalf of Landlord and Landlord agrees to reasonably cooperate with such applications. Tenant will not be liable to Landlord or any third party on account of any pre-existing defect or condition on or with respect to the Property, whether or not such defect or condition is disclosed by Tenant's inspection. Tenant will restore the Property to its condition as it existed at the commencement of the Option Period, reasonable wear and tear and casualty not caused by Tenant excepted. In addition, Tenant shall indemnify, defend and hold Landlord harmless from and against any and all injury, loss, damage or claims arising directly out of Tenant's Tests.

1.14.2021

(b) In consideration of Landlord granting Tenant the Option, Tenant agrees to pay Landlord the sum of [REDACTED] within thirty (30) days of the full execution of this Agreement. The Option Period will be for an initial term of twenty-four (24) months from the Effective Date (the “**Initial Option Period**”) and may be renewed by Tenant for twelve (12) additional months (the “**Renewal Option**”) upon written notification to Landlord and the payment of an additional [REDACTED] [REDACTED] prior to the expiration date of the Initial Option Period. Unless utilized independently, the Initial Option Period and any Renewal Option Period shall be referred to collectively as the “**Option Period**.”

(c) Tenant may exercise the Option at any time during the Option Period by delivery of written notice to Landlord (the “**Notice of Exercise of Option**”). The Notice of Exercise of Option shall set forth the commencement date (the “**Commencement Date**”) of the Initial Term (defined below). If Tenant does not provide a Notice of Exercise of Option during the Option Period, this Agreement will terminate and the parties will have no further liability to each other.

(d) During the Option Period or the Term, Landlord shall not take any action to change the zoning status or land use of the Property which would diminish, impair, or adversely affect the use of the Premises by Tenant for its permitted uses hereunder.

2. TERM.

(a) Effective as of the Commencement Date, Landlord leases the Premises to Tenant subject to the terms and conditions of this Agreement for an initial term of five (5) years (the “**Initial Term**”).

(b) Tenant shall have the option to extend the Initial Term for nine (9) successive terms of five (5) years each (each a “**Renewal Term**”). Each Renewal Term shall commence automatically, unless Tenant delivers notice to Landlord, not less than thirty (30) days prior to the end of the then-current Term, of Tenant’s intent not to renew. For purposes of this Agreement, “**Term**” shall mean the Initial Term and any applicable Renewal Term(s).

3. RENT.

(a) Beginning on the first (1st) day of the third (3rd) month after the Commencement Date (“**Rent Commencement Date**”), Tenant shall pay to Landlord a monthly rent payment of [REDACTED] [REDACTED] (“**Rent**”) at the address set forth above on or before the fifth (5th) day of each calendar month in advance. The initial payment of Rent will be forwarded by Tenant to Landlord within thirty (30) days after the Rent Commencement Date.

(b) Beginning on the first anniversary of the Rent Commencement Date of the first Renewal Term and each five-year anniversary of the Rent Commencement Date of each Renewal Term thereafter throughout the remainder of the Term and Renewal Term(s), if any, the Rent shall be increased by [REDACTED] [REDACTED], as the case may be, which sum shall be payable in equal monthly installments in advance as herein set forth.

4. **TAXES.** Tenant shall pay any personal property taxes assessed on, or any portion of such taxes attributable to, the Communications Facilities located on the Premises. Landlord shall pay when due all real property taxes and all other fees and assessments attributable to the Property and the Premises. Tenant shall pay as additional rent any increase in real property taxes levied against the Premises, which are directly attributable to Tenant’s use of the Premises (but not, however, taxes attributable to periods prior to the Commencement Date such as roll-back or greenbelt assessments) if Landlord furnishes proof of such increase to Tenant (such increase, the “**Landlord Tax Reimbursement**”). In the event that Landlord fails

to pay when due any taxes affecting the Premises or any easement relating to the Premises, Tenant shall have the right, but not the obligation, to pay such taxes and any applicable interest, penalties or similar charges, and deduct the full amount of the taxes and such charges paid by Tenant on Landlord's behalf from future installments of Rent. Notwithstanding the foregoing, Tenant shall not have the obligation to pay any tax, assessment, or charge that Tenant is disputing in good faith in appropriate proceedings prior to a final determination that such tax is properly assessed, provided that no lien attaches to the Property. In addition, Tenant shall not have the obligation to pay or reimburse Landlord for the Landlord Tax Reimbursement if Landlord has not provided proof of such amount and demand therefor within one (1) year of the date such amount is due and payable by Landlord.

5. USE. The Premises are being leased for the purpose of erecting, installing, operating and maintaining, repairing and replacing radio or communications towers, transmitting and receiving equipment, antennas, dishes, mounting structures, equipment shelters and other supporting structures, and related equipment, and to alter, supplement and/or modify same (collectively, the "**Communications Facilities**"). Tenant may, subject to the foregoing, make any improvement, alteration or modification to the Premises as are deemed appropriate by Tenant for the permitted use herein. Tenant shall have the right to clear the Premises of any trees, vegetation, or undergrowth which interferes with Tenant's use of the Premises for the intended purposes. Tenant shall have the exclusive right to install and operate upon the Premises communications towers, buildings, equipment, antennas, dishes, fencing, and other accessories related thereto, and to alter, supplement, and/or modify same as may be necessary.

6. ACCESS AND UTILITIES. During the Term, Tenant, and its guests, agents, customers, lessees, sublessees and assigns shall have the unrestricted, exclusive right to use, and shall have free and unfettered access to, the Premises seven (7) days a week, twenty-four (24) hours a day. Landlord for itself, its successors and assigns, hereby grants and conveys unto Tenant, its customers, employees, agents, invitees, sublessees, licensees, successors and assigns a nonexclusive easement throughout the Term to a public right of way (a) for ingress and egress, and (b) for the construction, installation, operation, maintenance, repair and replacement of overhead and underground electric and other utility facilities (including fiber, backhaul, wires, poles, guys, cables, conduits and appurtenant equipment), with the right to reconstruct, improve, add to, enlarge, change and remove such facilities, over, across and through any easement for the benefit of and access to the Premises, subject to the terms and conditions herein set forth. Landlord agrees to obtain the required access and utility easements to the Premises from a public right of way up to and including negotiating and obtaining such access and utility rights from any applicable neighbor parcel and/or coordinating with Tenant's efforts to obtain same. If there are utilities already existing on the Premises which serve the Premises, Tenant may utilize such utilities and services. The rights granted to Tenant herein shall also include the right to partially assign its rights hereunder to any public or private utility company or authority to facilitate the uses contemplated herein, and all other rights and privileges reasonably necessary for Tenant's safe and efficient use and enjoyment of the easements for the purposes described above. Upon Tenant's request, Landlord shall execute and deliver to Tenant requisite recordable documents evidencing the easements contemplated hereunder within fifteen (15) days of Tenant's request, and Landlord shall obtain the consent and joinder of Landlord's mortgagee to any such grant, if applicable.

7. EQUIPMENT, FIXTURES AND REMOVAL. The Communications Facilities shall at all times be the personal property of Tenant and/or its subtenants and licensees, as applicable. Tenant or its customers shall have the right to erect, install, maintain, repair, replace and operate on the Premises such equipment, structures, fixtures, signs, and personal property as Tenant may deem necessary or appropriate, and such property, including the equipment, structures, fixtures, signs, and personal property currently on the Premises, shall not be deemed to be part of the Premises, but shall remain the property of Tenant or its customers. Within ninety (90) days after the expiration or earlier termination of this Agreement (the "**Removal Period**"), Tenant shall remove its improvements and personal property and restore the Premises

to grade and perform all obligations under this Agreement during the Removal Period, including without limitation, the payment of Rent at the rate in effect upon the expiration or termination of this Agreement.

8. ASSIGNMENT AND SUBLEASE. Tenant may assign this Agreement to any person or entity, including Lender (defined below), at any time without the prior written consent of Landlord. Upon such assignment, Tenant will be relieved and released of all obligations and liabilities hereunder. Tenant shall have the exclusive right to sublease or grant licenses without Landlord's consent to use all or part of the Premises and/or the Communications Facilities, but no such sublease or license shall relieve or release Tenant from its obligations under this Agreement. Landlord may assign this Agreement only in its entirety and only to any person or entity who or which acquires fee title to the Property, subject to Section 15. Landlord may not subdivide the Property without Tenant's prior written consent.

9. COVENANTS, WARRANTIES AND REPRESENTATIONS.

(a) Landlord warrants and represents that it is the owner in fee simple of the Property, free and clear of all liens and encumbrances except as to those which may have been disclosed to Tenant in writing prior to the execution hereof, and that it alone has full right to lease the Premises for the Term.

(b) Landlord shall pay promptly, when due, any other amounts or sums due and owing with respect to its ownership and operation of the Property, including, without limitation, judgments, taxes, liens, mortgage payments and other similar encumbrances. If Landlord fails to make any payments required under this Agreement, or breaches any other obligation or covenant under this Agreement, Tenant may (without obligation), after providing ten (10) days written notice to Landlord, make such payment or perform such obligation on behalf of Landlord and offset such payment (including any reasonable attorneys' fees incurred in connection with Tenant performing such obligation) against payments of Rent.

(c) Landlord shall not do or knowingly permit anything that will interfere with or negate any special use permit or approval pertaining to the Premises or cause Tenant's use of the Premises to be in nonconformance with applicable local, state, or federal laws. Landlord shall cooperate with Tenant in any effort by Tenant to obtain certificates, permits, licenses and other approvals that may be required by any governmental authorities. Landlord agrees to execute any necessary applications, consents or other documents as may be reasonably necessary for Tenant to apply for and obtain the proper zoning approvals required to use and maintain the Premises and the Communications Facilities.

(d) To the best of Landlord's knowledge, Landlord has complied and shall comply with all laws with respect to the Property. No asbestos-containing thermal insulation or products containing PCB, formaldehyde, chlordane, or heptachlor or other hazardous materials have been placed on or in the Property by Landlord or, to the knowledge of Landlord, by any prior owner or user of the Property. To the knowledge of Landlord, there has been no release of or contamination by hazardous materials on the Property.

(e) Tenant shall have access to all utilities required for the operation of Tenant's improvements on the Premises that are existing on the Property.

(f) Landlord warrants and represents that there currently exist no licenses, sublicenses, or other agreements, written or oral, granting to any party or parties the right of use or occupancy of any portion of the Property; there are no outstanding options or rights of first refusal to purchase the Property or any portion thereof or interest therein, or any equity or interest in Landlord if Landlord is an entity; and there are no parties (other than Landlord) in possession of the Property except as to those that may have been disclosed to Tenant in writing prior to the execution hereof.

10. HOLD OVER TENANCY. Should Tenant or any assignee, sublessee or licensee of Tenant hold over the Premises or any part thereof after the expiration of this Agreement, such holdover shall constitute and be construed as a tenancy from month-to-month only, but otherwise upon the same terms and conditions.

11. INDEMNITIES. Each party agrees to indemnify, defend and hold harmless the other party, its parent company or other affiliates, successors, assigns, officers, directors, shareholders, managers, members, agents and employees (collectively, "**Indemnified Persons**") from and against all claims, actions, judgments, damages, liabilities, losses, expenses and costs (including without limitation reasonable attorneys' fees and court costs) (collectively, "**Losses**") caused by or arising out of (a) such party's breach of any of its obligations, covenants, representations or warranties contained herein, or (b) such party's acts or omissions with regard to this Agreement; provided, however, in no event shall a party indemnify the other party for any such Losses to the extent arising from the gross negligence or willful misconduct of the party seeking indemnification. However, in the event of an Indemnified Person's contributory negligence or other fault, the Indemnified Person shall not be indemnified hereunder to the extent that the Indemnified Person's negligence or other fault caused such Losses. Tenant will indemnify Landlord from and against any mechanic's liens or liens of contractors and sub-contractors engaged by or through Tenant.

12. WAIVERS.

(a) Landlord hereby waives any and all lien rights it may have, statutory or otherwise, in and to the Communications Facilities or any portion thereof, regardless of whether or not such is deemed real or personal property under applicable laws. Landlord will not assert any claim whatsoever against Tenant for loss of anticipatory profits or any other indirect, special, incidental or consequential damages incurred by Landlord as a result of the construction, maintenance, operation or use of the Premises by Tenant.

(b) EACH PARTY HERETO WAIVES ANY AND ALL CLAIMS AGAINST THE OTHER FOR ANY LOSS, COST, DAMAGE, EXPENSE, INJURY OR OTHER LIABILITY WHICH IS IN THE NATURE OF INDIRECT, SPECIAL, INCIDENTAL, PUNITIVE OR CONSEQUENTIAL DAMAGES WHICH ARE SUFFERED OR INCURRED AS THE RESULT OF, ARISE OUT OF, OR ARE IN ANY WAY CONNECTED TO THE PERFORMANCE OF THE OBLIGATIONS UNDER THIS AGREEMENT.

13. INSURANCE. Tenant shall insure against property damage and bodily injury arising by reason of occurrences on or about the Premises in the amount of not less than [REDACTED]. The insurance coverage provided for herein may be maintained pursuant to master policies of insurance covering other communication facilities of Tenant and its corporate affiliates. All insurance policies required to be maintained by Tenant hereunder shall be with responsible insurance companies, authorized to do business in the State or Commonwealth where the Premises are located if required by law, and shall provide for cancellation only upon ten (10) days' prior written notice to Landlord. Tenant shall evidence such insurance coverage by delivering to Landlord, if requested, a copy of a certificate of insurance of such policies issued by the insurance companies underwriting such risks.

14. INTERFERENCE. During the Option Period and the Term, Landlord, its successors and assigns, will not grant any ground lease, license, or easement with respect to the Property (outside of the Premises) and any property adjacent or contiguous to the Property that is fee owned by Landlord: (a) for any of the uses contemplated in Section 5 herein; or (b) if such lease, license, or easement would detrimentally impact the Communications Facilities or Tenant's economic opportunities at the Premises, or the use thereof. Landlord shall not cause or permit the construction of radio or communications towers on the Property or on any other property of Landlord adjacent or contiguous to or in the immediate vicinity of the Property, except for towers constructed by Tenant. Landlord and Tenant intend by this Agreement for Tenant (and persons deriving rights by, through, or under Tenant) to be the sole parties to market, use, or sublease any

portion of the Property for communications or broadcast facilities during the Option Period and the Term. Landlord agrees that this restriction on the use of the Property is commercially reasonable, not an undue burden on Landlord, not injurious to the public interest, and shall be specifically enforceable by Tenant (and persons deriving rights by, through or under Tenant) in a court of competent jurisdiction. The foregoing restriction shall run with the land and be binding on the successors and assigns of Landlord.

15. RIGHT OF FIRST REFUSAL. In the event that Landlord determines to sell, transfer, license or otherwise convey any interest, whether fee simple interest, easement interest, leasehold, or otherwise, and whether direct or indirect by way of transfer of ownership interests in Landlord if Landlord is an entity, which interest underlies or affects any or all of the Premises (the "**ROFR Property**") to any third party, during the Option Period or Term, Landlord shall send a written notice to Tenant in accordance with Section 29 below that shall contain an offer to Tenant of a right of first refusal to purchase the Premises (or such larger portion of Landlord's property that encompasses the Premises, if applicable) or such interest proposed to be conveyed. Landlord shall provide a copy of any offer to purchase or acquire, or any executed purchase agreement or letter of intent ("**Offer**"), to Tenant which copy shall include, at a minimum, the purchase or acquisition price, proposed closing date, and financing terms ("**Minimum Terms**"). Within thirty (30) days of receipt of such Offer, Tenant shall provide written notice to Landlord of Tenant's election to purchase the ROFR Property on the same Minimum Terms; provided, the closing date shall be no sooner than sixty (60) days after Tenant's purchase election notice. In such event, Landlord agrees to sell the ROFR Property to Tenant subject to Tenant's payment of the purchase price and compliance with a purchase and sale agreement to be negotiated in good faith between Landlord and Tenant. If Tenant provides written notice that it does not elect to exercise its rights of first refusal to purchase the ROFR Property, or if Tenant does not provide notice of its election within the thirty (30) day period, Tenant shall be deemed to have waived such right of first refusal only with respect to the specific Offer presented (and any subsequent Offers shall again be subject to Tenant's continuing right of first refusal hereunder), and Landlord shall be permitted to consummate the sale of the ROFR Property in accordance with the strict terms of the Offer ("**Permitted Sale**"). If Landlord does not consummate the Permitted Sale within ninety (90) days of the date of Tenant's waiver of its rights of first refusal, such Offer shall be deemed to have lapsed.

16. SECURITY. The parties recognize and agree that Tenant shall have the right to safeguard and protect its improvements located upon or within the Premises. Consequently, Tenant may elect, at its expense, to construct such enclosures and/or fences as Tenant reasonably determines to be necessary to secure the Communications Facilities (including, without limitation, if applicable guy anchors). Tenant may also undertake any other appropriate means to restrict access to the Communications Facilities including without limitation, if applicable, guy anchors, installing security systems, locks and posting signs for security purposes and as may otherwise be required by law.

17. FORCE MAJEURE. The time for performance by Landlord or Tenant of any term, provision, or covenant of this Agreement shall be deemed extended by time lost due to delays resulting from acts of God, strikes, civil riots, floods, pandemics, material or labor restrictions by governmental authority, government shutdowns, quarantines, and/or other disease control measures and any other cause not within the control of Landlord or Tenant, as the case may be.

18. CONDEMNATION. Notwithstanding any provision of this Agreement to the contrary, in the event of condemnation of all or any part of the Premises, Landlord and Tenant shall be entitled to separate awards with respect to the Premises, in the amount determined by the court conducting such condemnation proceedings based upon Landlord's and Tenant's respective interests in the Premises. If a separate condemnation award is not determined by such court, Landlord shall permit Tenant to participate in the allocation and distribution of the award. In no event shall the condemnation award to Landlord exceed the unimproved value of the Premises, without taking into account the improvements located thereon, and in

no event shall this Agreement be terminated or modified (other than an abatement of rent) due to a casualty or condemnation without the prior written consent of Lender.

19. DEFAULT. The failure of Tenant or Landlord to perform any of the covenants of this Agreement shall constitute a default. The non-defaulting party shall give the other written notice of such default, and the defaulting party shall cure such default within thirty (30) days after receipt of such notice. In the event any such default cannot reasonably be cured within such thirty (30) day period, if the defaulting party shall proceed promptly after the receipt of such notice to cure such default, and shall pursue curing such default with due diligence, the time for curing shall be extended for such period of time as may be necessary to complete such curing, however, in no event shall this extension of time be in excess of sixty (60) days, unless agreed upon by the non-defaulting party.

20. REMEDIES. Should the defaulting party fail to cure a default under this Agreement, the other party shall have all remedies available either at law or in equity, and the right to terminate this Agreement. In the event Landlord elects to terminate this Agreement due to a default by Tenant, Landlord shall continue to honor all sublease and license commitments made by Tenant through the expiration of the term of any such commitment, it being intended hereby that each such commitment shall survive the early termination of this Agreement.

21. ATTORNEYS' FEES. If there is any legal proceeding between Landlord and Tenant arising from or based on this Agreement, the unsuccessful party to such action or proceeding shall pay to the prevailing party all costs and expenses, including reasonable attorneys' fees and disbursements, incurred by such prevailing party in such action or proceeding and in any appeal in connection therewith. If such prevailing party recovers a judgment in any such action, proceeding or appeal, such costs, expenses and attorneys' fees and disbursements shall be included in and as a part of such judgment.

22. ADDITIONAL TERMINATION RIGHT. If at any time during the Term, Tenant determines, in Tenant's sole and absolute discretion, with or without cause, that the Premises is no longer suitable or desirable for Tenant's intended use and/or purposes, Tenant shall have the right to terminate this Agreement upon sixty (60) days prior written notice to Landlord.

23. PRIOR AGREEMENTS. The parties hereby covenant, recognize and agree that the terms and provisions of this Agreement shall constitute the sole embodiment of the arrangement between the parties with regard to the Premises, and that all other written or unwritten agreements, contracts, or leases by and between the parties with regard to the Premises are hereby terminated, superseded and replaced by the terms hereof.

24. SUBORDINATION, NON-DISTURBANCE AND ATTORNMENT. In the event the Property is encumbered by a mortgage or deed of trust or other security instrument of any kind (a "**Landlord Mortgage**"), Landlord, within fifteen (15) days following Tenant's request or immediately prior to the creation of any encumbrance created after the date this Agreement is fully executed, will obtain from the holder of each such Landlord Mortgage a fully-executed subordination, non-disturbance and attornment agreement (an "**SNDA**") in recordable form, which shall be prepared or approved by Tenant. The holder of every such Landlord Mortgage shall, in the SNDA, agree that in the event of a foreclosure, or conveyance in lieu of foreclosure of Landlord's interest in the Premises, such Landlord Mortgage holder shall recognize and confirm the validity and existence of this Agreement, not disturb the tenancy of Tenant and Tenant shall have the right to continue its use and occupancy of the Premises in accordance with the provisions of this Agreement, provided Tenant is not in default of this Agreement beyond applicable notice and cure periods.

25. LENDER'S RIGHTS.

(a) Landlord agrees to recognize the leases/licenses of all subtenants and licensees and will permit each of them to remain in occupancy of its premises notwithstanding any default hereunder by

Tenant so long as each such respective subtenant or licensee is not in default under the lease/license covering its premises. Landlord agrees to execute such documents as any such subtenant and/or licensee might reasonably require, including customary subordination, non-disturbance and attornment agreements and/or Landlord recognition agreements, to further memorialize the foregoing, and further agrees to use Landlord's best efforts to also cause its lenders to similarly acknowledge, in writing, subtenant/licensee's right to continue to occupy its premises as provided above.

(b) Landlord consents to the granting by Tenant of a lien and security interest in Tenant's interest in this Agreement and/or leasehold estate of the Premises and all of Tenant's personal property and fixtures attached to the real property described herein, and furthermore consents to the exercise by Lender of its rights of foreclosure with respect to its lien and security interest. Landlord agrees to recognize Lender as Tenant hereunder upon any such exercise by Lender of its rights of foreclosure.

(c) Landlord hereby agrees to give Lender written notice of any breach or default of Tenant of the terms of this Agreement within fifteen (15) days after the occurrence thereof at the address set forth in Section 29. Landlord further agrees that no default under this Agreement by Tenant shall be deemed to have occurred unless such notice to Lender is also given and that, in the event of any such breach or default under the terms of this Agreement, Lender shall have the right, to the same extent, for the same period and with the same effect, as Tenant, plus an additional ninety (90) days after any applicable grace period to cure or correct any such default.

(d) Landlord acknowledges that nothing contained herein shall be deemed or construed to obligate Lender to take any action hereunder, or to perform or discharge any obligation, duty or liability of Tenant under this Agreement. Lender shall not become liable under the provisions of this Agreement or any lease executed pursuant to Section 26 hereof unless and until such time as it becomes, and then only for as long as it remains, the owner of the leasehold estate created hereby or thereby.

(e) Tenant shall have the right from time to time to mortgage or otherwise encumber Tenant's interest in this Agreement and/or leasehold estate in the Premises; provided, however, in no event shall there be more than one such mortgage or encumbrance outstanding at any one time. If Tenant shall so mortgage (each a "**Tenant Mortgage**") Tenant's interest in this Agreement and/or leasehold interest in the Premises to Lender, Tenant or Lender shall give Landlord prompt notice of such Tenant Mortgage and furnish Landlord with a complete and correct copy of such Tenant Mortgage, certified as such by Tenant or Lender, together with the name and address of Lender if it is different from the information set forth in Section 29 hereof. The term "**Lender**" as used in this Agreement shall mean the lender identified in Section 29 hereof and its successors, assigns, designees or nominees.

(f) This Agreement shall not be amended or modified without the consent of Lender. In the event that Lender shall become the owner of such leasehold estate, Lender shall not be bound by any modification or amendment of this Agreement made subsequent to the date of a Tenant Mortgage unless Lender shall have consented to such modification or amendment at the time it was made.

26. RIGHT TO NEW LEASE.

(a) In the case of termination of this Agreement for any reason, or in the event this Agreement is rejected or disaffirmed pursuant to any bankruptcy, insolvency or other law affecting creditor's rights, Landlord shall give prompt notice thereof to Lender at the address set forth in Section 29 or as may be provided to Landlord by Tenant following the Commencement Date. Thereafter, Landlord, upon written request of Lender, and within thirty (30) days after the receipt of such request, shall promptly execute and deliver a new lease of the Premises and assignment of all subleases and licenses to Lender or its designee or nominee, for the remainder of the Term upon all the covenants, conditions, limitations and agreements

contained herein (including, without limitation, options to extend the Term) except for such provisions which must be modified to reflect such termination, rejection or disaffirmance and the passage of time, provided that Lender (i) shall pay to Landlord, simultaneously with the delivery of such new lease, all unpaid rent due under this Agreement up to and including the date of the commencement of the term of such new lease and all reasonable expenses, including, without limitation, reasonable attorneys' fees and disbursements and court costs, incurred by Landlord in connection with the default by Tenant, the termination of this Agreement and the preparation of the new lease, and (ii) shall cure all defaults existing under this Agreement which are susceptible to being cured by Lender promptly and with due diligence after the delivery of such new lease. Notwithstanding anything to the contrary contained herein, provided Lender shall have otherwise complied with the provisions of this Section, Lender shall have no obligation to cure any defaults which are not susceptible to being cured by Lender (for example, the bankruptcy of Tenant).

(b) For so long as Lender shall have the right to enter into a new lease with Landlord pursuant to this Section, Landlord shall not enter into a new lease of the Premises with any person or entity other than Lender, without the prior written consent of Lender.

27. ADDITIONAL PROVISIONS.

(a) The parties hereto agree that (i) Tenant is in possession of the Premises notwithstanding the fact that Tenant has subleased, or may in the future sublease, certain of the improvements thereon to third parties and (ii) the requirements of Section 365(h) of Title 11 of the United States Code (the Bankruptcy Code) with respect to Tenant's possession of the leasehold under this Agreement are satisfied. Accordingly, the right of Tenant to remain in possession of the leasehold under this Agreement shall continue notwithstanding any rejection of this Agreement in any bankruptcy proceeding involving Landlord, or any other actions by any party in such a proceeding. This provision, while included in this Agreement, has been separately negotiated and shall constitute a separate contract between the parties as well as a part of this Agreement. The provisions of this Section are for the benefit of Tenant and its assigns, including, without limitation, Lender. The parties hereto also agree that Lender is a party in interest and shall have the right to appear as a party in any proceeding brought under any bankruptcy law or under any other law which may affect this Agreement.

(b) The provisions of Sections 25 and 26 hereof shall survive the termination, rejection or disaffirmance of this Agreement and shall continue in full force and effect thereafter to the same extent as if such Sections were a separate and independent contract made by Landlord, Tenant and Lender and, from the effective date of such termination, rejection or disaffirmance of this Agreement to the date of execution and delivery of such new lease, Lender may use and enjoy the leasehold estate created by this Agreement without hindrance by Landlord. The aforesaid agreement of Landlord to enter into a new lease with Lender shall be deemed a separate agreement between Landlord and Lender, separate and apart from this Agreement as well as a part of this Agreement and shall be unaffected by the rejection of this Agreement in any bankruptcy proceeding by any party.

(c) Landlord shall have no right, and expressly waives any right arising under applicable law, in and to the rentals or other fees payable to Tenant, if any, under any sublease or license of the Premises by Tenant, which rentals or fees may be assigned by Tenant to Lender.

(d) If a Tenant Mortgage is in effect, this Agreement shall not be modified or amended by the parties hereto, or terminated or surrendered by Tenant, nor shall Landlord accept any such termination or surrender of this Agreement by Tenant, without the prior written consent of Lender.

(e) The provisions of Sections 25 and 26 hereof are for the benefit of Lender and may be relied upon and shall be enforceable by Lender as if Lender were a party to this Agreement.

(f) Landlord shall, within ten (10) days of the request of Tenant or any Lender or prospective Lender, provide an estoppel certificate as to any matters reasonably requested by Tenant or Lender.

(g) The right to extend or renew this Agreement and any right of first refusal to purchase the Premises may be exercisable by the holder of a Tenant Mortgage and, before the expiration of any periods to exercise such a right, Landlord must provide to Lender at least thirty (30) days prior written notice before the expiration of the right to so extend or renew in order to extinguish Lender's right to so extend, renew or purchase.

(h) Under no circumstances shall the fee estate of Landlord and the leasehold estate created hereby merge, even though owned by the same party, without the written consent of the holder of a Tenant Mortgage.

28. QUIET ENJOYMENT. So long as Tenant is not in default under this Agreement beyond the applicable notice and cure period, Landlord covenants and agrees that Tenant shall peaceably and quietly hold and enjoy the Premises throughout the Term, without any hindrance, molestation or ejection by Landlord, its successors or assigns or by those claiming by, through or under them.

29. NOTICES. All notices, requests, claims, demands, and other communications hereunder shall be in writing and may be hand delivered (provided the deliverer provides proof of delivery) or sent by nationally established overnight courier that provides proof of delivery, or certified or registered mail (postage prepaid, return receipt requested). Notice shall be deemed received on the date of delivery as demonstrated by the receipt of delivery. Notices shall be delivered to a party at the party's respective address below, or to such other address that a party below may provide from time to time:

If to Landlord:

Gregory H. Smith
503 Shuler Road
Clay City, KY 40312

If to Tenant:

VB 500 II, LLC
750 Park of Commerce Drive, Suite 200
Boca Raton, Florida 33487

If to Lender:



Ref: US-KY-5160
Attn: VP Asset Management

With a copy to: General Counsel

30. MISCELLANEOUS.

(a) Each party hereto warrants and represents that it has the necessary power and authority to enter into and perform its respective obligations under this Agreement.

(b) If any term of this Agreement is found to be void or invalid, such invalidity shall not affect the remaining terms of this Agreement, which shall continue in full force and effect.

(c) All attached exhibits are hereby incorporated by this reference as if fully set forth herein.

(d) Failure of party to insist on strict performance of any of the conditions or provisions of this Agreement, or failure to exercise any of a party's rights hereunder, shall not waive such rights.

(e) This Agreement shall be governed by and construed in accordance with the laws of the State or Commonwealth in which the Premises are located.

(f) This Agreement constitutes the entire agreement and understanding of the parties and supersedes all offers, negotiations, other leases and/or agreements with regard to the Premises. There are no representations or understandings of any kind not set forth herein. Any amendment to this Agreement must be in writing and executed by both parties.

(g) This Agreement shall be binding upon and shall inure to the benefit of the parties hereto and their respective heirs, legal representatives, successors and assigns.

(h) A short-form Memorandum of Option to Lease (and a short-form Memorandum of Lease in the event Tenant exercises its option to lease the Premises) may be recorded at Landlord or Tenant's option in the form as depicted in **Exhibit 3** and **Exhibit 4**, respectively, attached hereto.

(i) Landlord shall keep the terms of this Agreement confidential and shall not disclose any terms contained within this Agreement to any third party other than such terms as are set forth in the Memorandum of Option and Lease or Memorandum of Lease.

SIGNATURES BEGIN ON NEXT PAGE

IN WITNESS WHEREOF, the parties hereto have executed this Agreement as of the Effective Date (date last signed by a party hereto).

WITNESSES:

LANDLORD:

Name: _____

Gregory H. Smith

Gregory H. Smith

Name: _____

Date: 11-25-2022

STATE OF KY

COUNTY OF Magoffin

The foregoing instrument was acknowledged before me this November 25 2022 by Gregory H. Smith.

Mary J Lemaster

Notary Public

Print Name: Mary J Lemaster

My Commission Expires: 5-9-26
KYNP 49014

(Tenant signature page to Option and Lease Agreement)

WITNESSES:

Janette Castillo
Name: Janette Castillo
Esther Nelson
Name: Esther Nelson

TENANT:

VB 500 II, LLC
a Delaware limited liability company

By: Ariel Rubin
Name: Ariel Rubin
Title: Vice President of Tower Development
Date: 12/16/22

LEGAL DS
Te

STATE OF FLORIDA

COUNTY OF PALM BEACH

The foregoing instrument was acknowledged before me this December 16th, 2022
by Ariel Rubin (name of signatory), VP TOWER DEV
(title of signatory) of VB 500 II, LLC, a Delaware limited liability company, on behalf of the company.

Jeanne M Bruning
Notary Public

Print Name: JEANNE M Bruning
My Commission Expires: 4/20/24




EXHIBIT 1

Legal Description of the Property (Parent Parcel)

(may be updated by Tenant upon receipt of final legal description from title)


A tract or parcel of land lying and being in Powell County, Kentucky, and on the waters of Red River, and more particularly described as follows:

Beginning at a stake on the ridge between D.D. Potts and John Holly, Jesse Puckett and Turner Smith, thence turn of the hill in Charley Potts line; thence a northern course with Charlie Potts line to a stake in Potts line, thence an eastern course about 15 paces to a black oak tree, being Milt Potts corner, thence north with Milt Potts line about 150 yards to a stake, thence an eastern road leading from Milt Potts' home to the County Road; thence south with the ridge and road to the place of beginning.

EXHIBIT 2

Premises

(below may be replaced with a final survey and legal description of the Premises)



**EXHIBIT J
NOTIFICATION LISTING
CERTIFIED GREEN CARD RECEIPTS**

Clay City – Notice List

Smith Gregory H
503 Shuler Road
Clay City, KY 40312

Sturdivan Joshua Everette & Erin Nicole
1305 Twelve Mile Road
New Richmond, OH 45157

Hall Nathan & Watson Cheryl
277 Shuler Road
Clay City, KY 40312

Shuler Ricky & Rebecca
145 Shuler Road
Clay City, KY 40312

Strange Jack & Betty
534 Snow Creek Road
Clay City, KY 40312

Whitaker Michael Gordon & Lesia S
347 Snow Creek Road
Clay City, KY 40312

Perry Joshua Alma III & Crystal Evans
183 Happy Top Road
Clay City, KY 40312

Powell Lloyd & Jaime
531 Treehaven Drive
Winchester, KY 40391

Curtis Donna & Michael
430 Shuler Rd
Clay City, KY 40312

Powell Charles Owen & Lottie
428 Shuler Road
Clay City, KY 40312

Whitaker Michael & Lesia
347 Snow Creek Road
Clay City, KY 40312

7022 3330 0000 4290 3628

**U.S. Postal Service™
CERTIFIED MAIL® RECEIPT**
Domestic Mail Only

For delivery information, visit our website at www.usps.com®.

OFFICIAL USE

Certified Mail Fee \$ _____

Extra Services & Fees (check box, add fee as appropriate)

Return Receipt (hardcopy) \$ _____

Return Receipt (electronic) \$ _____

Certified Mail Restricted Delivery \$ _____

Adult Signature Required \$ _____

Adult Signature Restricted Delivery \$ _____

Postage \$ _____

Postmark Here
MAY 12 2023
SHEPHERDSVILLE KY 40165

To: Powell Lloyd & Jaime
531 Treehaven Drive
Winchester, KY 40391

PS Form 3800, April 2015 PSN 7530-02-000-9047 See Reverse for Instructions

7022 3330 0000 4290 3635

**U.S. Postal Service™
CERTIFIED MAIL® RECEIPT**
Domestic Mail Only

For delivery information, visit our website at www.usps.com®.

OFFICIAL USE

Certified Mail Fee \$ _____

Extra Services & Fees (check box, add fee as appropriate)

Return Receipt (hard copy) \$ _____

Return Receipt (electronic) \$ _____

Certified Mail Restricted Delivery \$ _____

Adult Signature Required \$ _____

Adult Signature Restricted Delivery \$ _____

Postage \$ _____

Postmark Here
MAY 12 2023
SHEPHERDSVILLE KY 40165

To: Perry Joshua Alma III & Crystal
Evans
183 Happy Top Road
Clay City, KY 40312

PS Form 3800, April 2015 PSN 7530-02-000-9047 See Reverse for Instructions

7022 3330 0000 4290 3604

**U.S. Postal Service™
CERTIFIED MAIL® RECEIPT**
Domestic Mail Only

For delivery information, visit our website at www.usps.com®.

OFFICIAL USE

Certified Mail Fee \$ _____

Extra Services & Fees (check box, add fee as appropriate)

Return Receipt (hardcopy) \$ _____

Return Receipt (electronic) \$ _____

Certified Mail Restricted Delivery \$ _____

Adult Signature Required \$ _____

Adult Signature Restricted Delivery \$ _____

Postage \$ _____

Postmark Here
MAY 12 2023
SHEPHERDSVILLE KY 40165

To: Powell Charles Owen & Lottie
428 Shuler Road
Clay City, KY 40312

PS Form 3800, April 2015 PSN 7530-02-000-9047 See Reverse for Instructions

7022 3330 0000 4290 3611

**U.S. Postal Service™
CERTIFIED MAIL® RECEIPT**
Domestic Mail Only

For delivery information, visit our website at www.usps.com®.

OFFICIAL USE

Certified Mail Fee \$ _____

Extra Services & Fees (check box, add fee as appropriate)

Return Receipt (hardcopy) \$ _____

Return Receipt (electronic) \$ _____

Certified Mail Restricted Delivery \$ _____

Adult Signature Required \$ _____

Adult Signature Restricted Delivery \$ _____

Postage \$ _____

Postmark Here
MAY 12 2023
SHEPHERDSVILLE KY 40165

To: Curtis Donna & Michael
430 Shuler Rd
Clay City, KY 40312

PS Form 3800, April 2015 PSN 7530-02-000-9047 See Reverse for Instructions

7022 3330 0000 4290 3697

**U.S. Postal Service™
CERTIFIED MAIL® RECEIPT**
Domestic Mail Only

For delivery information, visit our website at www.usps.com®.

OFFICIAL USE

Certified Mail Fee \$ _____

Extra Services & Fees (check box, add fee as appropriate)

Return Receipt (hardcopy) \$ _____

Return Receipt (electronic) \$ _____

Certified Mail Restricted Delivery \$ _____

Adult Signature Required \$ _____

Adult Signature Restricted Delivery \$ _____

Postage \$ _____

Postmark Here
MAY 12 2023
SHEPHERDSVILLE KY 40165

To: Eddie Barnes County Judge
Executive
P O Box 506
Stanton, Ky 40380

PS Form 3800, April 2015 PSN 7530-02-000-9047 See Reverse for Instructions

7022 3330 0000 4290 3598

**U.S. Postal Service™
CERTIFIED MAIL® RECEIPT**
Domestic Mail Only

For delivery information, visit our website at www.usps.com®.

OFFICIAL USE

Certified Mail Fee \$ _____

Extra Services & Fees (check box, add fee as appropriate)

Return Receipt (hardcopy) \$ _____

Return Receipt (electronic) \$ _____

Certified Mail Restricted Delivery \$ _____

Adult Signature Required \$ _____

Adult Signature Restricted Delivery \$ _____

Postage \$ _____

Postmark Here
MAY 12 2023
SHEPHERDSVILLE KY 40165

To: Strange Jack & Betty
534 Snow Creek Road
Clay City, KY 40312

PS Form 3800, April 2015 PSN 7530-02-000-9047 See Reverse for Instructions

7022 3330 0000 4290 3680

**U.S. Postal Service™
CERTIFIED MAIL® RECEIPT**
Domestic Mail Only

For delivery information, visit our website at www.usps.com

OFFICIAL USE

Certified Mail Fee
\$

Extra Services & Fees (check box, add fee as appropriate)

Return Receipt (hardcopy) \$

Return Receipt (electronic) \$

Certified Mail Restricted Delivery \$

Adult Signature Required \$

Adult Signature Restricted Delivery \$

Postage

Smith Gregory H
503 Shuler Road
Clay City, KY 40312

PS Form 3800, April 2015 PSN 7530-02-000-9047 See Reverse for Instructions

7022 3330 0000 4290 3703

**U.S. Postal Service™
CERTIFIED MAIL® RECEIPT**
Domestic Mail Only

For delivery information, visit our website at www.usps.com

OFFICIAL USE

Certified Mail Fee
\$

Extra Services & Fees (check box, add fee as appropriate)

Return Receipt (hardcopy) \$

Return Receipt (electronic) \$

Certified Mail Restricted Delivery \$

Adult Signature Required \$

Adult Signature Restricted Delivery \$

Postage

Whitaker Michael & Lesia
347 Snow Creek Road
Clay City, KY 40312

PS Form 3800, April 2015 PSN 7530-02-000-9047 See Reverse for Instr

7022 3330 0000 4290 3666

**U.S. Postal Service™
CERTIFIED MAIL® RECEIPT**
Domestic Mail Only

For delivery information, visit our website at www.usps.com

OFFICIAL USE

Certified Mail Fee
\$

Extra Services & Fees (check box, add fee as appropriate)

Return Receipt (hardcopy) \$

Return Receipt (electronic) \$

Certified Mail Restricted Delivery \$

Adult Signature Required \$

Adult Signature Restricted Delivery \$

Postage

Hall Nathan & Watson Cheryl
277 Shuler Road
Clay City, KY 40312

PS Form 3800, April 2015 PSN 7530-02-000-9047 See Reverse for Instructions

7022 3330 0000 4290 3673

**U.S. Postal Service™
CERTIFIED MAIL® RECEIPT**
Domestic Mail Only

For delivery information, visit our website at www.usps.com

OFFICIAL USE

Certified Mail Fee
\$

Extra Services & Fees (check box, add fee as appropriate)

Return Receipt (hardcopy) \$

Return Receipt (electronic) \$

Certified Mail Restricted Delivery \$

Adult Signature Required \$

Adult Signature Restricted Delivery \$

Postage

Sturdivan Joshua Everette & Erin
Nicole
1305 Twelve Mile Road
New Richmond, OH 45157

PS Form 3800, April 2015 PSN 7530-02-000-9047 See Reverse for Instru

7022 3330 0000 4290 3642

**U.S. Postal Service™
CERTIFIED MAIL® RECEIPT**
Domestic Mail Only

For delivery information, visit our website at www.usps.com

OFFICIAL USE

Certified Mail Fee
\$

Extra Services & Fees (check box, add fee as appropriate)

Return Receipt (hardcopy) \$

Return Receipt (electronic) \$

Certified Mail Restricted Delivery \$

Adult Signature Required \$

Adult Signature Restricted Delivery \$

Postage

Whitaker Michael Gordon & Lesia
S
347 Snow Creek Road
Clay City, KY 40312

PS Form 3800, April 2015 PSN 7530-02-000-9047 See Reverse for Instructions

7022 3330 0000 4290 3659

**U.S. Postal Service™
CERTIFIED MAIL® RECEIPT**
Domestic Mail Only

For delivery information, visit our website at www.usps.com

OFFICIAL USE

Certified Mail Fee
\$

Extra Services & Fees (check box, add fee as appropriate)

Return Receipt (hardcopy) \$

Return Receipt (electronic) \$

Certified Mail Restricted Delivery \$

Adult Signature Required \$

Adult Signature Restricted Delivery \$

Postage

Shuler Ricky & Rebecca
145 Shuler Road
Clay City, KY 40312

PS Form 3800, April 2015 PSN 7530-02-000-9047 See Reverse for Instru

EXHIBIT K
COPY OF PROPERTY OWNER NOTIFICATION



PIKE LEGAL GROUP PLLC
1578 Highway 44 East, Unit 6
PO Box 369
Shepherdsville, KY 40165-0369
Phone: 502-955-4400
Fax: 502-543-4410

**Notice of Proposed Construction of
Wireless Communications Facility
Site Name: Clay City**

Dear Landowner:

New Cingular Wireless PCS, LLC, a Delaware limited liability company, d/b/a AT&T Mobility and VB 500 II, LLC, a Delaware limited liability company have filed an application with the Kentucky Public Service Commission ("PSC") to construct a new wireless communications facility on a site located at 503 Shuler Road, Clay City, KY 40312 (37° 51' 58.65" North latitude, 83° 57' 21.74" West longitude). The proposed facility will include a 195-foot tall tower, with an approximately 4-foot tall lightning arrestor attached at the top, for a total height of 199-feet, plus related ground facilities. This facility is needed to provide improved coverage for wireless communications in the area.

This notice is being sent to you because the County Property Valuation Administrator's records indicate that you may own property that is within a 500' radius of the proposed tower site or contiguous to the property on which the tower is to be constructed. You have a right to submit testimony to the Kentucky Public Service Commission ("PSC"), either in writing or to request intervention in the PSC's proceedings on the application. You may contact the PSC for additional information concerning this matter at: Kentucky Public Service Commission, Executive Director, 211 Sower Boulevard, P.O. Box 615, Frankfort, Kentucky 40602. Please refer to docket number 2023-00157 in any correspondence sent in connection with this matter.

We have attached a map showing the site location for the proposed tower. AT&T Mobility's radio frequency engineers assisted in selecting the proposed site for the facility, and they have determined it is the proper location and elevation needed to provide quality service to wireless customers in the area. Please feel free to contact us toll free at (800) 516-4293 if you have any comments or questions about this proposal.

Sincerely,
David A. Pike
Attorney for Applicants

enclosures

Driving Directions to Proposed Tower Site:

1. Beginning at 525 Washington Street, Stanton, KY, head south (toward W. Railroad Street) and travel approximately 0.3 miles.
2. Turn left onto W. Railroad Street and travel approximately 0.2 miles.
3. Turn right onto N. Main Street and travel approximately 0.4 miles.
4. Turn right to merge onto the Bert T. Combs Mountain Parkway West. Travel on the Bert T. Combs Mountain Parkway West for approximately 5.5 miles.
5. Take exit 16 for KY-15.
6. Turn left onto KY-15 N / Main Street and travel approximately 0.1 miles.
7. Continue straight onto Irvine Road and travel approximately 0.2 miles.
8. Turn right onto KY-1028 W and travel approximately 0.3 miles.
9. Turn right onto Shuler Road and travel approximately 0.5 miles.
10. The site is on the left at 503 Shuler Road, Clay City, KY
11. The site coordinates are
 - a. 37 deg 51 min 58.65 sec N
 - b. 83 deg 57 min 21.74 sec W



Prepared by:
Aaron L. Roof
Pike Legal Group PLLC
1578 Highway 44 East, Suite 6
PO Box 369
Shepherdsville, KY 40165-0369
Telephone: 502-955-4400 or 800-516-4293

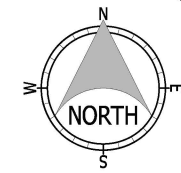
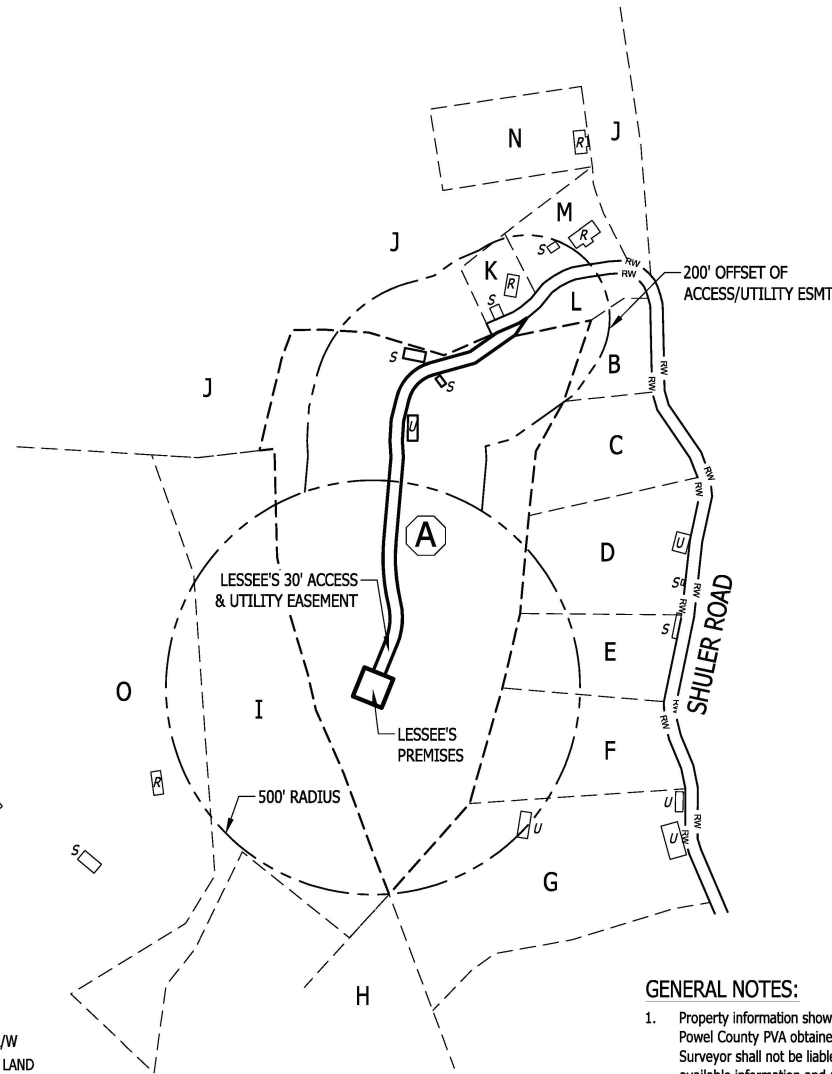
PROPERTY INFORMATION

PARENT TAX PARCEL

A. GREGORY H. SMITH
 TAX PARCEL: 08P-00-00-187.04
 503 SHULER ROAD
 CLAY CITY, KY 40312

ADJOINING TAX PARCELS

- | | |
|--|---|
| <p>B. STURDIVAN JOSHUA EVERETTE & ERIN NICOLE
 TAX PARCEL: 08P-00-00-187.03
 1305 TWELVE MILE ROAD
 NEW RICHMOND OHIO 45157</p> <p>C. STURDIVAN JOSHUA EVERETTE & ERIN NICOLE
 TAX PARCEL: 08P-00-00-187.03
 1305 TWELVE MILE ROAD
 NEW RICHMOND OHIO 45157</p> <p>D. HALL NATHAN & WATSON CHERYL
 TAX PARCEL: 08P-00-00-187.01
 277 SHULER ROAD
 CLAY CITY, KY 40312</p> <p>E. SHULER RICKY & REBECCA
 TAX PARCEL: 08P-00-00-187.00
 145 SHULER ROAD
 CLAY CITY, KY 40312</p> <p>F. SHULER RICKY & REBECCA
 TAX PARCEL: 08P-00-00-187.05
 145 SHULER ROAD
 CLAY CITY, KY 40312</p> <p>G. SHULER RICKY & REBECCA
 TAX PARCEL: 08P-00-00-187.02
 145 SHULER ROAD
 CLAY CITY, KY 40312</p> <p>H. STRANGE JACK & BETTY
 TAX PARCEL: 08P-00-00-188.00
 534 SNOW CREEK ROAD
 CLAY CITY, KY 40312</p> <p>I. WHITTAKER MICHAEL GORDON & LESIA S
 TAX PARCEL: 08P-00-00-188.05
 347 SNOW CREEK ROAD
 CLAY CITY, KY 40312</p> | <p>J. PERRY JOSHUA ALMA III & CRYSTAL EVANS
 TAX PARCEL: 08P-00-00-116.00
 183 HAPPY TOP ROAD
 CLAY CITY, KY 40312</p> <p>K. POWELL LLOYD & JAIME
 TAX PARCEL: 08P-00-00-116.15
 531 TREEHAVEN DRIVE
 WINCHESTER, KY 40391</p> <p>L. PERRY JOSHUA ALMA III & CRYSTAL EVANS
 TAX PARCEL: 08P-00-00-116.00
 183 HAPPY TOP ROAD
 CLAY CITY, KY 40312</p> <p>M. CURTIS DONNA & MICHAEL
 TAX PARCEL: 08P-00-00-116.04
 430 SHULER RD
 CLAY CITY, KY 40312</p> <p>N. POWELL CHARLES OWEN & LOTTIE
 TAX PARCEL: 08P-00-00-116.01
 428 SHULER ROAD
 CLAY CITY, KY 40312</p> <p>O. WHITTAKER MICHAEL & LESIA
 TAX PARCEL: 08P-00-00-188.04
 347 SNOW CREEK ROAD
 CLAY CITY, KY 40312</p> |
|--|---|



THE LAND CONSULTANTS LLC
 5449 Highway #41
 Jasper, TN 37347

PREPARED FOR
verticalbridge
 VB 500 II, LLC
 750 Park of Commerce Drive,
 Boca Raton, FL 33487

(Not a Boundary Survey of Parent Lands. Not intended for fee simple Land Transfer)

EXHIBIT SKETCH
CLAY CITY
 Site Number: US-KY-5160
 503 Shuler Road, Clay City, KY 40312
 Powell County, Kentucky

CERTIFICATION

I hereby certify that this exhibit pertaining to the adjoining property owners per available information was prepared under my direct supervision. No Boundaru Surveying of any kind has been prepared for this exhibit.

STRUCTURES

- R: RESIDENCE
- S: STORAGE/BARN/SHED
- U: STRUCTURE (USE/TYPER NOT APPARENT)

- RW — PUBLIC R/W
- - - VESTING LAND
- - - ADJOINING TAX PARCEL
- ▬ LESSEE'S PREMISES
- ▬ LESSEES EASEMENT(S)

APPROX SCALE: 1in = 300'



GENERAL NOTES:

- Property information shown herein is based on records of the Powell County PVA obtained 03-09-23, 04-20-23, 04-26-23. Surveyor shall not be liable for any differences between available information and actual ownership.
- Linework shown on this map is a composite of available Deeds, Plats, Assessor Maps and other information, and is provided for informational purposes only. This map is not a Land Survey. Property Boundaries were not surveyed herein.
- This map does not establish property boundaries and may not be used for property transactions or conveyances
- Survey of Lessee's Premises and Easement issued separately.



Travis L. Shields
 Kentucky PLS
 License No. 4246

EXHIBIT SKETCH

DWG#: 22348-EXH
 ISSUE #: 1
 ISSUE DATE: 05-02-2023
 SEE SHEET #1

SHEET
1
 OF
 1

EXHIBIT L
COPY OF COUNTY JUDGE/EXECUTIVE NOTICE



PIKE LEGAL GROUP PLLC
1578 Highway 44 East, Unit 6
PO Box 369
Shepherdsville, KY 40165-0369
Phone: 502-955-4400
Fax: 502-543-4410

VIA CERTIFIED MAIL

Eddie Barnes
County Judge Executive
P.O. Box 506
Stanton, KY 40380

RE: Notice of Proposal to Construct Wireless Communications Facility
Kentucky Public Service Commission Docket No. 2023-00157
Site Name: Clay City

Dear Judge/Executive:

New Cingular Wireless PCS, LLC, a Delaware limited liability company, d/b/a AT&T Mobility and VB 500 II, LLC, a Delaware limited liability company have filed an application with the Kentucky Public Service Commission ("PSC") to construct a new wireless communications facility on a site located at 503 Shuler Road, Clay City, KY 40312 (37° 51' 58.65" North latitude, 83° 57' 21.74" West longitude). The proposed facility will include a 195-foot tall tower, with an approximately 4-foot tall lightning arrestor attached at the top, for a total height of 199-feet, plus related ground facilities. This facility is needed to provide improved coverage for wireless communications in the area.

You have a right to submit comments to the PSC or to request intervention in the PSC's proceedings on the application. You may contact the PSC at: Executive Director, Public Service Commission, 211 Sower Boulevard, P.O. Box 615, Frankfort, Kentucky 40602. Please refer to docket number 2023-00157 in any correspondence sent in connection with this matter.

We have attached a map showing the site location for the proposed tower. AT&T Mobility's radio frequency engineers assisted in selecting the proposed site for the facility, and they have determined it is the proper location and elevation needed to provide quality service to wireless customers in the area. Please feel free to contact us with any comments or questions you may have.

Sincerely,
David A. Pike
Attorney for Applicants
enclosures

Driving Directions to Proposed Tower Site:

1. Beginning at 525 Washington Street, Stanton, KY, head south (toward W. Railroad Street) and travel approximately 0.3 miles.
2. Turn left onto W. Railroad Street and travel approximately 0.2 miles.
3. Turn right onto N. Main Street and travel approximately 0.4 miles.
4. Turn right to merge onto the Bert T. Combs Mountain Parkway West. Travel on the Bert T. Combs Mountain Parkway West for approximately 5.5 miles.
5. Take exit 16 for KY-15.
6. Turn left onto KY-15 N / Main Street and travel approximately 0.1 miles.
7. Continue straight onto Irvine Road and travel approximately 0.2 miles.
8. Turn right onto KY-1028 W and travel approximately 0.3 miles.
9. Turn right onto Shuler Road and travel approximately 0.5 miles.
10. The site is on the left at 503 Shuler Road, Clay City, KY
11. The site coordinates are
 - a. 37 deg 51 min 58.65 sec N
 - b. 83 deg 57 min 21.74 sec W



Prepared by:
Aaron L. Roof
Pike Legal Group PLLC
1578 Highway 44 East, Suite 6
PO Box 369
Shepherdsville, KY 40165-0369
Telephone: 502-955-4400 or 800-516-4293

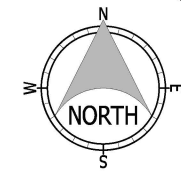
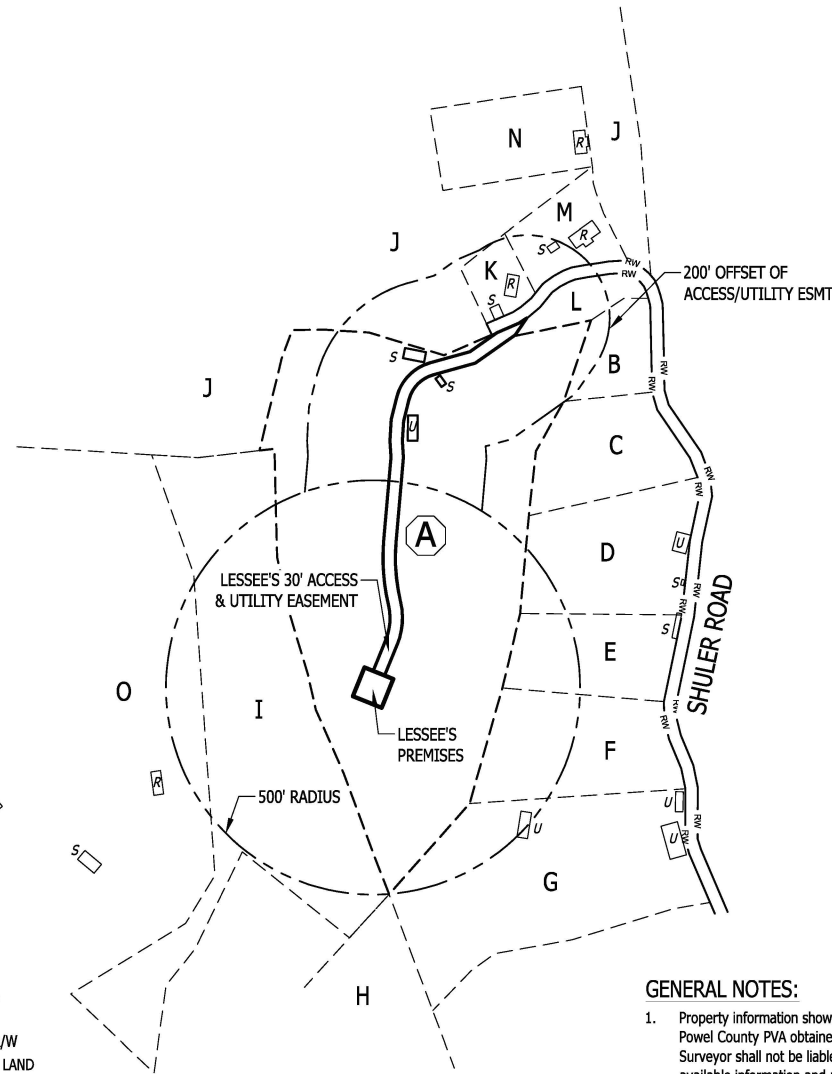
PROPERTY INFORMATION

PARENT TAX PARCEL

A. GREGORY H. SMITH
 TAX PARCEL: 08P-00-00-187.04
 503 SHULER ROAD
 CLAY CITY, KY 40312

ADJOINING TAX PARCELS

- | | |
|--|---|
| <p>B. STURDIVAN JOSHUA EVERETTE & ERIN NICOLE
 TAX PARCEL: 08P-00-00-187.03
 1305 TWELVE MILE ROAD
 NEW RICHMOND OHIO 45157</p> <p>C. STURDIVAN JOSHUA EVERETTE & ERIN NICOLE
 TAX PARCEL: 08P-00-00-187.03
 1305 TWELVE MILE ROAD
 NEW RICHMOND OHIO 45157</p> <p>D. HALL NATHAN & WATSON CHERYL
 TAX PARCEL: 08P-00-00-187.01
 277 SHULER ROAD
 CLAY CITY, KY 40312</p> <p>E. SHULER RICKY & REBECCA
 TAX PARCEL: 08P-00-00-187.00
 145 SHULER ROAD
 CLAY CITY, KY 40312</p> <p>F. SHULER RICKY & REBECCA
 TAX PARCEL: 08P-00-00-187.05
 145 SHULER ROAD
 CLAY CITY, KY 40312</p> <p>G. SHULER RICKY & REBECCA
 TAX PARCEL: 08P-00-00-187.02
 145 SHULER ROAD
 CLAY CITY, KY 40312</p> <p>H. STRANGE JACK & BETTY
 TAX PARCEL: 08P-00-00-188.00
 534 SNOW CREEK ROAD
 CLAY CITY, KY 40312</p> <p>I. WHITTAKER MICHAEL GORDON & LESIA S
 TAX PARCEL: 08P-00-00-188.05
 347 SNOW CREEK ROAD
 CLAY CITY, KY 40312</p> | <p>J. PERRY JOSHUA ALMA III & CRYSTAL EVANS
 TAX PARCEL: 08P-00-00-116.00
 183 HAPPY TOP ROAD
 CLAY CITY, KY 40312</p> <p>K. POWELL LLOYD & JAIME
 TAX PARCEL: 08P-00-00-116.15
 531 TREEHAVEN DRIVE
 WINCHESTER, KY 40391</p> <p>L. PERRY JOSHUA ALMA III & CRYSTAL EVANS
 TAX PARCEL: 08P-00-00-116.00
 183 HAPPY TOP ROAD
 CLAY CITY, KY 40312</p> <p>M. CURTIS DONNA & MICHAEL
 TAX PARCEL: 08P-00-00-116.04
 430 SHULER RD
 CLAY CITY, KY 40312</p> <p>N. POWELL CHARLES OWEN & LOTTIE
 TAX PARCEL: 08P-00-00-116.01
 428 SHULER ROAD
 CLAY CITY, KY 40312</p> <p>O. WHITTAKER MICHAEL & LESIA
 TAX PARCEL: 08P-00-00-188.04
 347 SNOW CREEK ROAD
 CLAY CITY, KY 40312</p> |
|--|---|



THE LAND CONSULTANTS LLC
 5449 Highway #41
 Jasper, TN 37347

PREPARED FOR
verticalbridge
 VB 500 II, LLC
 750 Park of Commerce Drive,
 Boca Raton, FL 33487

(Not a Boundary Survey of Parent Lands. Not intended for fee simple Land Transfer)

EXHIBIT SKETCH
CLAY CITY
 Site Number: US-KY-5160
 503 Shuler Road, Clay City, KY 40312
 Powell County, Kentucky

CERTIFICATION

I hereby certify that this exhibit pertaining to the adjoining property owners per available information was prepared under my direct supervision. No Boundaru Surveying of any kind has been prepared for this exhibit.

STRUCTURES

- R: RESIDENCE
- S: STORAGE/BARN/SHED
- U: STRUCTURE (USE/TYPER NOT APPARENT)

- RW — PUBLIC R/W
- - - VESTING LAND
- - - ADJOINING TAX PARCEL
- LESSEE'S PREMISES
- LESSEES EASEMENT(S)

APPROX SCALE: 1in = 300'



GENERAL NOTES:

- Property information shown herein is based on records of the Powell County PVA obtained 03-09-23, 04-20-23, 04-26-23. Surveyor shall not be liable for any differences between available information and actual ownership.
- Linework shown on this map is a composite of available Deeds, Plats, Assessor Maps and other information, and is provided for informational purposes only. This map is not a Land Survey. Property Boundaries were not surveyed herein.
- This map does not establish property boundaries and may not be used for property transactions or conveyances
- Survey of Lessee's Premises and Easement issued separately.



Travis L. Shields
 Kentucky PLS
 License No. 4246

EXHIBIT SKETCH

DWG#: 22348-EXH
 ISSUE #: 1
 ISSUE DATE: 05-02-2023
 SEE SHEET #1

SHEET
1
 OF
 1

**EXHIBIT M
COPY OF POSTED NOTICES
AND NEWSPAPER NOTICE ADVERTISEMENT**

SITE NAME: CLAY CITY
NOTICE SIGNS

The signs are at least (2) feet by four (4) feet in size, of durable material, with the text printed in black letters at least one (1) inch in height against a white background, except for the word “**tower**,” which is at least four (4) inches in height.

New Cingular Wireless PCS, LLC, a Delaware limited liability company, d/b/a AT&T Mobility and VB 500 II, LLC, a Delaware limited liability company propose to construct a telecommunications **tower** on this site. If you have questions, please contact Pike Legal Group, PLLC, P.O. Box 369, Shepherdsville, KY 40165; telephone: (800) 516-4293, or the Executive Director, Public Service Commission, 211 Sower Boulevard, PO Box 615, Frankfort, Kentucky 40602. Please refer to docket number 2023-00157 in your correspondence.

New Cingular Wireless PCS, LLC, a Delaware limited liability company, d/b/a AT&T Mobility and VB 500 II, LLC, a Delaware limited liability company propose to construct a telecommunications **tower** near this site. If you have questions, please contact Pike Legal Group, PLLC, P.O. Box 369, Shepherdsville, KY 40165; telephone: (800) 516-4293, or the Executive Director, Public Service Commission, 211 Sower Boulevard, PO Box 615, Frankfort, Kentucky 40602. Please refer to docket number 2023-00157 in your correspondence.



PIKE LEGAL GROUP PLLC
1578 Highway 44 East, Unit 6
PO Box 369
Shepherdsville, KY 40165-0369
Phone: 502-955-4400
Fax: 502-543-4410

VIA EMAIL: theswiftcreekcourier@gmail.com
VIA PHONE: (606) 359-2381

Swift Creek Courier
236 Main Street
Campton, KY

RE: Legal Notice Advertisement
Site Name: Clay City

Dear Swift Creek Courier:

Please publish the following legal notice advertisement in the next edition of the *Swift Creek Courier*.

NOTICE

New Cingular Wireless PCS, LLC, a Delaware limited liability company, d/b/a AT&T Mobility and VB 500 II, LLC, a Delaware limited liability company have filed an application with the Kentucky Public Service Commission ("PSC") to construct a new wireless communications facility on a site located at 503 Shuler Road, Clay City, KY 40312 (37° 51' 58.65" North latitude, 83° 57' 21.74" West longitude). You may contact the PSC for additional information concerning this matter at: Kentucky Public Service Commission, Executive Director, 211 Sower Boulevard, P.O. Box 615, Frankfort, Kentucky 40602. Please refer to docket number 2023-00157 in any correspondence sent in connection with this matter.

After this advertisement has been published, please forward a tearsheet copy, affidavit of publication, and invoice to Pike Legal Group, PLLC, P. O. Box 369, Shepherdsville, KY 40165. Please call me at (800) 516-4293 if you have any questions. Thank you for your assistance.

Sincerely,
Aaron L. Roof
Pike Legal Group, PLLC



PIKE LEGAL GROUP PLLC
1578 Highway 44 East, Unit 6
PO Box 369
Shepherdsville, KY 40165-0369
Phone: 502-955-4400
Fax: 502-543-4410

VIA EMAIL: classified@msadvocate.com
VIA PHONE: (859) 498-2222

Mt. Sterling Advocate

RE: Legal Notice Advertisement
Site Name: Clay City

Dear Mt. Sterling Advocate:

Please publish the following legal notice advertisement in the next edition of the *Mt. Sterling Advocate*:

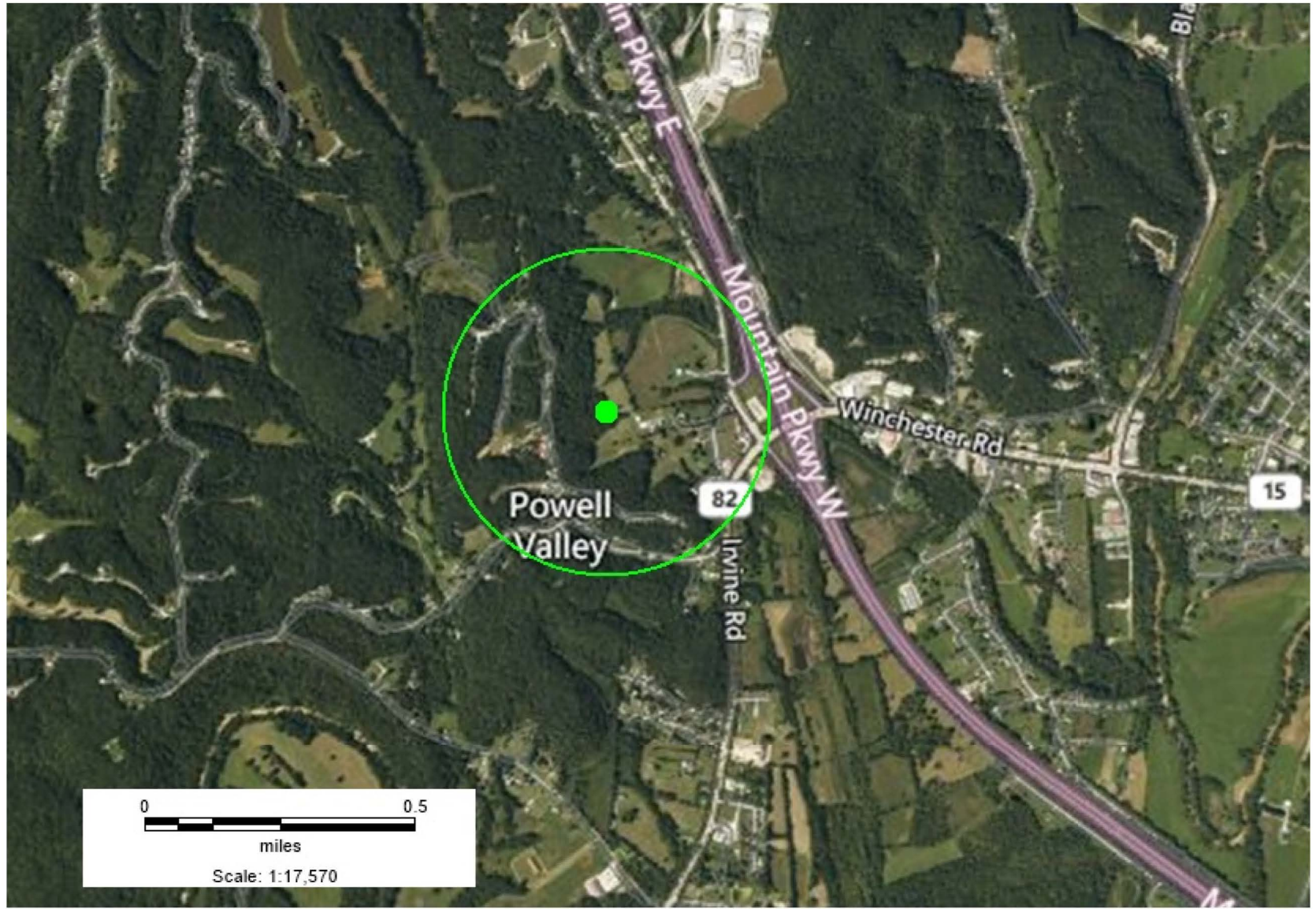
NOTICE

New Cingular Wireless PCS, LLC, a Delaware limited liability company, d/b/a AT&T Mobility and VB 500 II, LLC, a Delaware limited liability company have filed an application with the Kentucky Public Service Commission ("PSC") to construct a new wireless communications facility on a site located at 503 Shuler Road, Clay City, KY 40312 (37° 51' 58.65" North latitude, 83° 57' 21.74" West longitude). You may contact the PSC for additional information concerning this matter at: Kentucky Public Service Commission, Executive Director, 211 Sower Boulevard, P.O. Box 615, Frankfort, Kentucky 40602. Please refer to docket number 2023-00157 in any correspondence sent in connection with this matter.

After this advertisement has been published, please forward a tearsheet copy, affidavit of publication, and invoice to Pike Legal Group, PLLC, P. O. Box 369, Shepherdsville, KY 40165. Please call me at (800) 516-4293 if you have any questions. Thank you for your assistance.

Sincerely,
Aaron L. Roof
Pike Legal Group, PLLC

EXHIBIT N
COPY OF RADIO FREQUENCY DESIGN SEARCH AREA



Lat: 37.866332
Long: -83.951371
Radius: .3 miles

Clay City Search Area