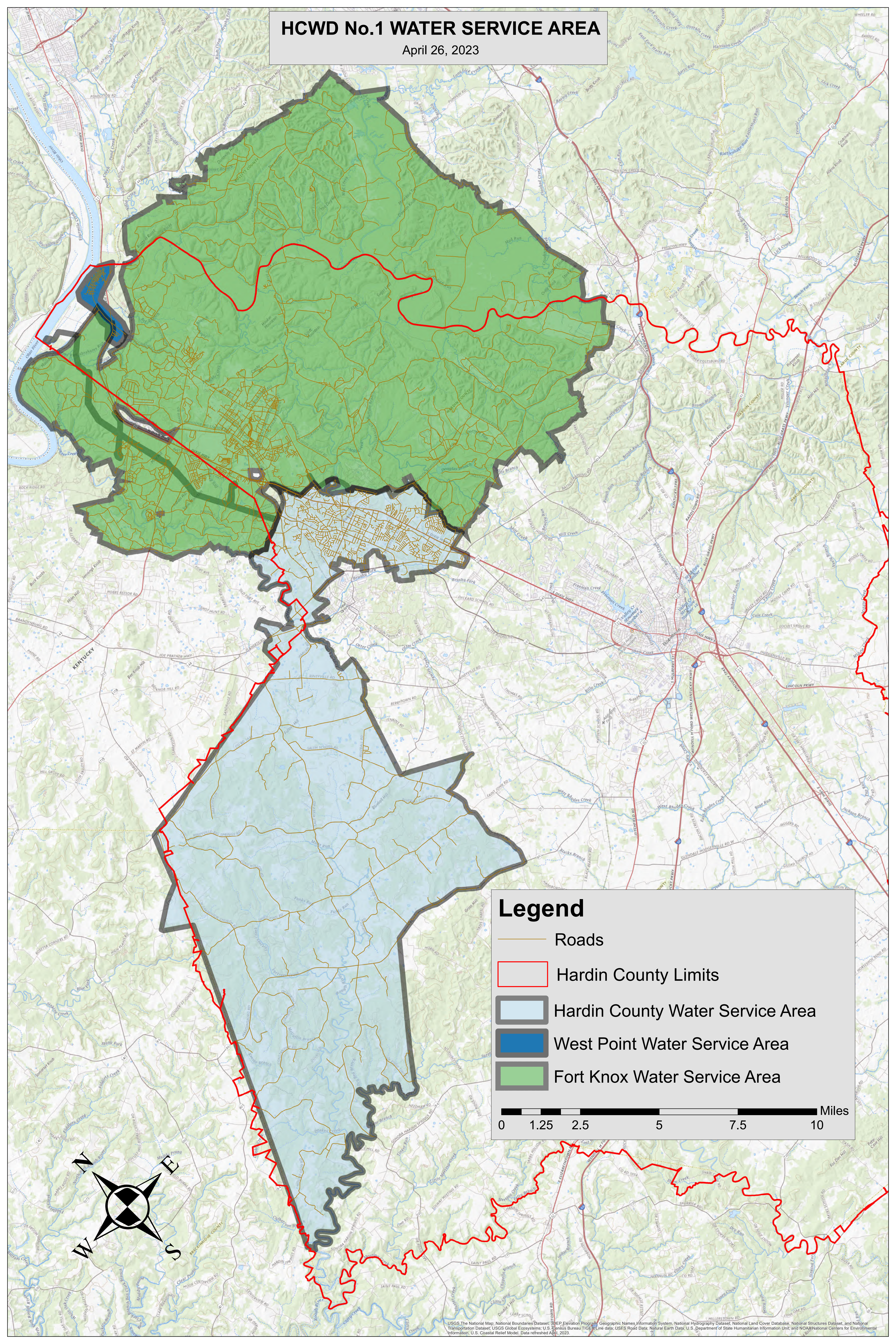






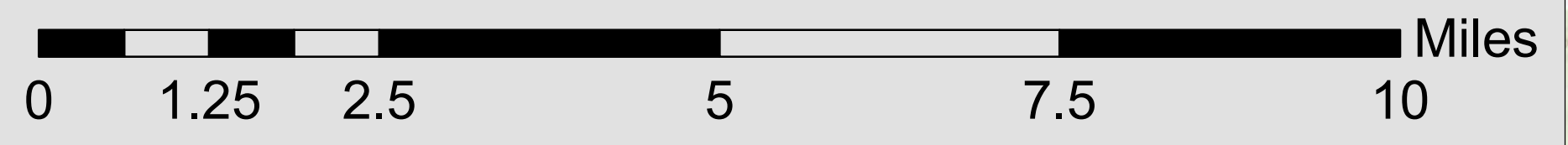
# HCWD No.1 WATERSERVICE AREA

April 26, 2023



## Legend

-  Roads
-  Hardin County Limits
-  Hardin County Water Service Area
-  West Point Water Service Area
-  Fort Knox Water Service Area



USGS The National Map; National Boundaries Dataset; SRTM Elevation Program; Geographic Names Information System; National Hydrography Dataset; National Land Cover Database; National Structures Dataset; and National Transportation Dataset; USGS Global Ecosystems; U.S. Census Bureau TIGER/Line data; USFS Road Data; Natural Earth Data; U.S. Department of State Humanitarian Information Unit; and NOAA National Centers for Environmental Information; U.S. Coastal Relief Model. Data refreshed April, 2023.