

Lyon Co. Water KIA Water Line Improvements

Legend



Water Line Extension or Replacement



Survey Extent



Existing Hydrant



Replace Hydrant



New Hydrant


KY 274 Crossing

ArcGIS Web Map



7/26/2022, 11:05:31 AM

- Proposed Water Extensions
- Water Lines
- Non-Community Points
- Proposed Water Improvements
- Well Sources
- Water Treatment Plants
- Water Tanks
- Pump Stations
- Water Meters
- Surface and Spring Sources
- Purchase Sources
- Water Pumps

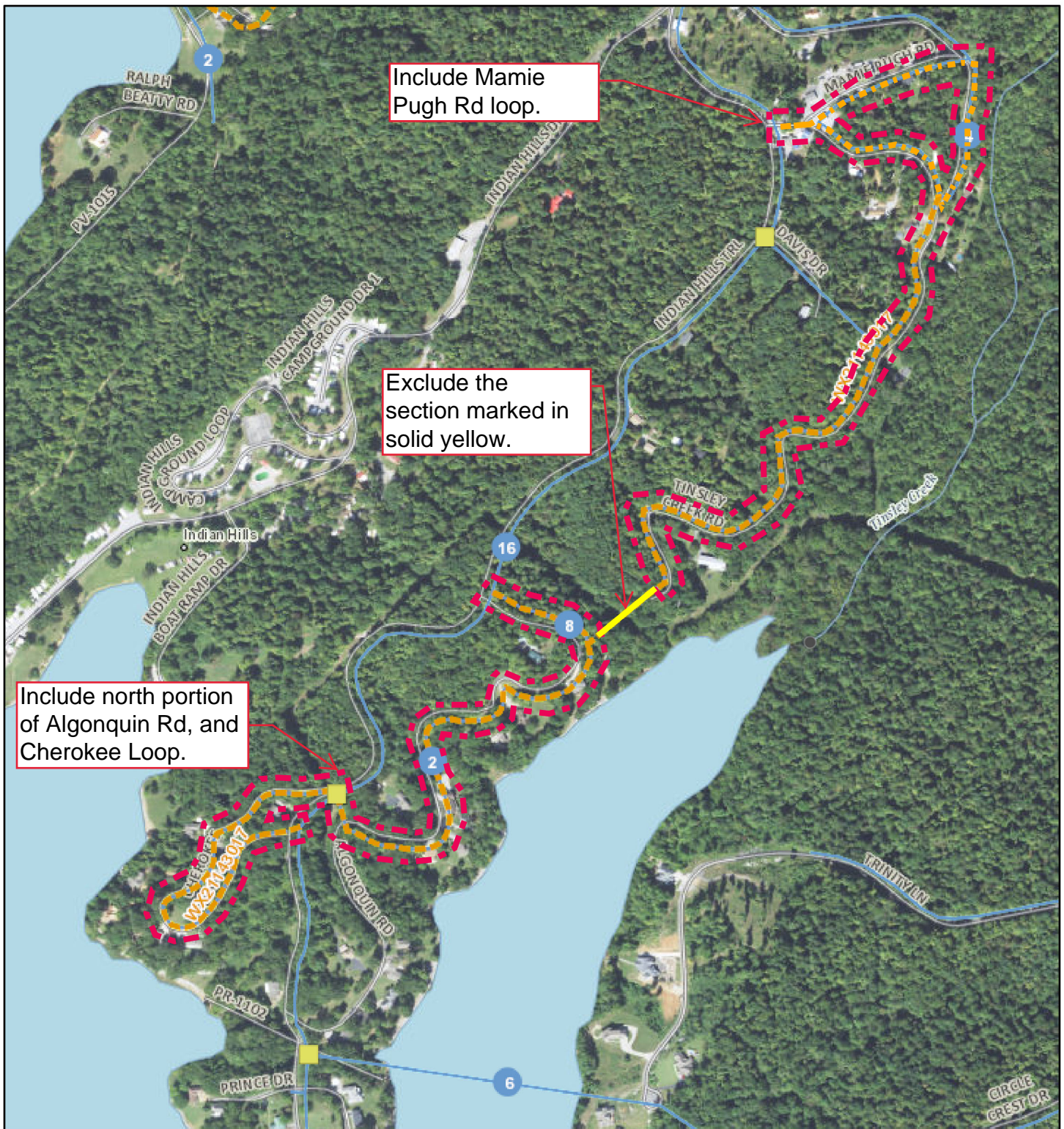


Kentucky Infrastructure Authority (KIA), Kentucky Division of Geographic Information (DGI), Esri, HERE, Garmin, GeoTechnologies, Inc., USGS, EPA, USDA

Web AppBuilder for ArcGIS

Tinsley Creek Rd.

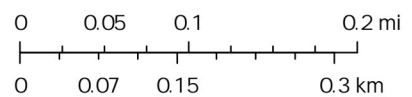
ArcGIS Web Map



6/24/2022, 9:21:03 AM

1:9,028

- Water Lines
- Proposed Water Extensions
- Well Sources
- Water Treatment Plants
- Water Tanks
- Pump Stations
- Water Meters
- Surface and Spring Sources
- Purchase Sources
- Water Pumps
- Non-Community Points
- Proposed Water Improvements



Esri, HERE, Garmin, GeoTechnologies, Inc., Intermap, USGS, METANASA, EPA, USDA, Kentucky Infrastructure Authority (KIA), Kentucky Division of Geographic Information (DGI)

Web AppBuilder for ArcGIS