

**COMMONWEALTH OF KENTUCKY  
BEFORE THE PUBLIC SERVICE COMMISSION**

In the Matter of:

Electronic Application Of Kentucky Power	)	
Company For A Certificate Of Public Convenience	)	
And Necessity To Rebuild the Wooton-Stinnett	)	
Portion of the Hazard-Pineville 161 kV Line In	)	Case No. 2022-00118
Leslie County, Kentucky (“Wooton-Stinnett 161	)	
kV Transmission Rebuild Project”)	)	

**Kentucky Power Company’s Notice of Filing Survey**

In conformity with ordering paragraph two of the Public Service Commission of Kentucky’s September 22, 2022 order in this case, Kentucky Power Company hereby files a survey of the final location of the transmission facilities that are the subject of this proceeding.

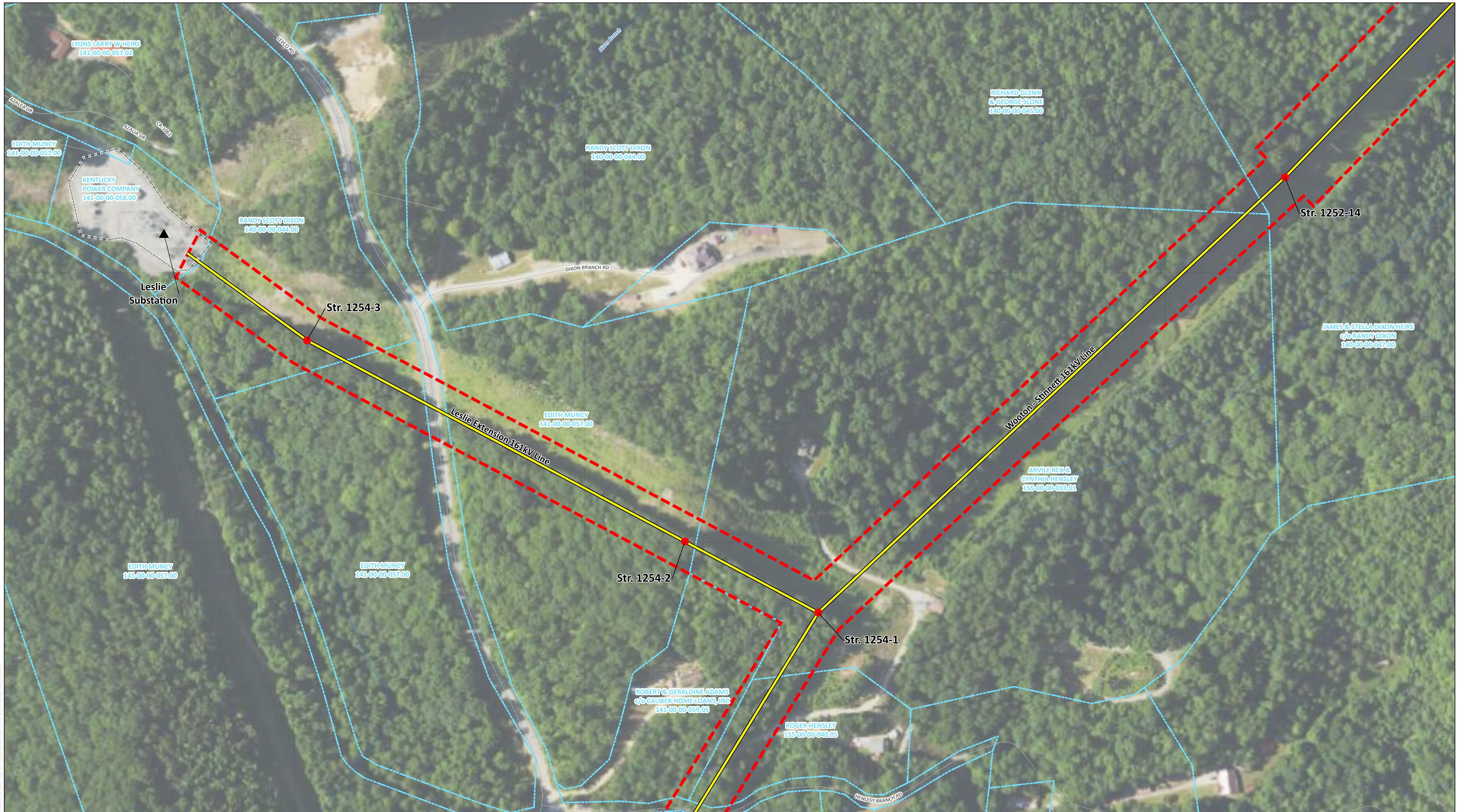
Respectfully submitted,



---

Katie M. Glass  
STITES & HARBISON PLLC  
421 West Main Street  
P. O. Box 634  
Frankfort, Kentucky 40602-0634  
Telephone: (502) 223-3477  
Facsimile: (502) 779-8349  
[kglass@stites.com](mailto:kglass@stites.com)

COUNSEL FOR KENTUCKY POWER  
COMPANY



▲ Existing AEP Substation	— Leslie - Wooton 161kV Rebuild (2024)	— Road
● Proposed Structure	▭ Transmission Line Right of Way	— Stream (NHD)
	▭ Substation Fence Boundary	— Parcel


N  
 W — E  
 S

**1" = 100'**  
 When printed on 11"x17"  
 Scale becomes 1"=750'


0    100    200    300    400  
 Feet

**CASE NO. 2022-00118**

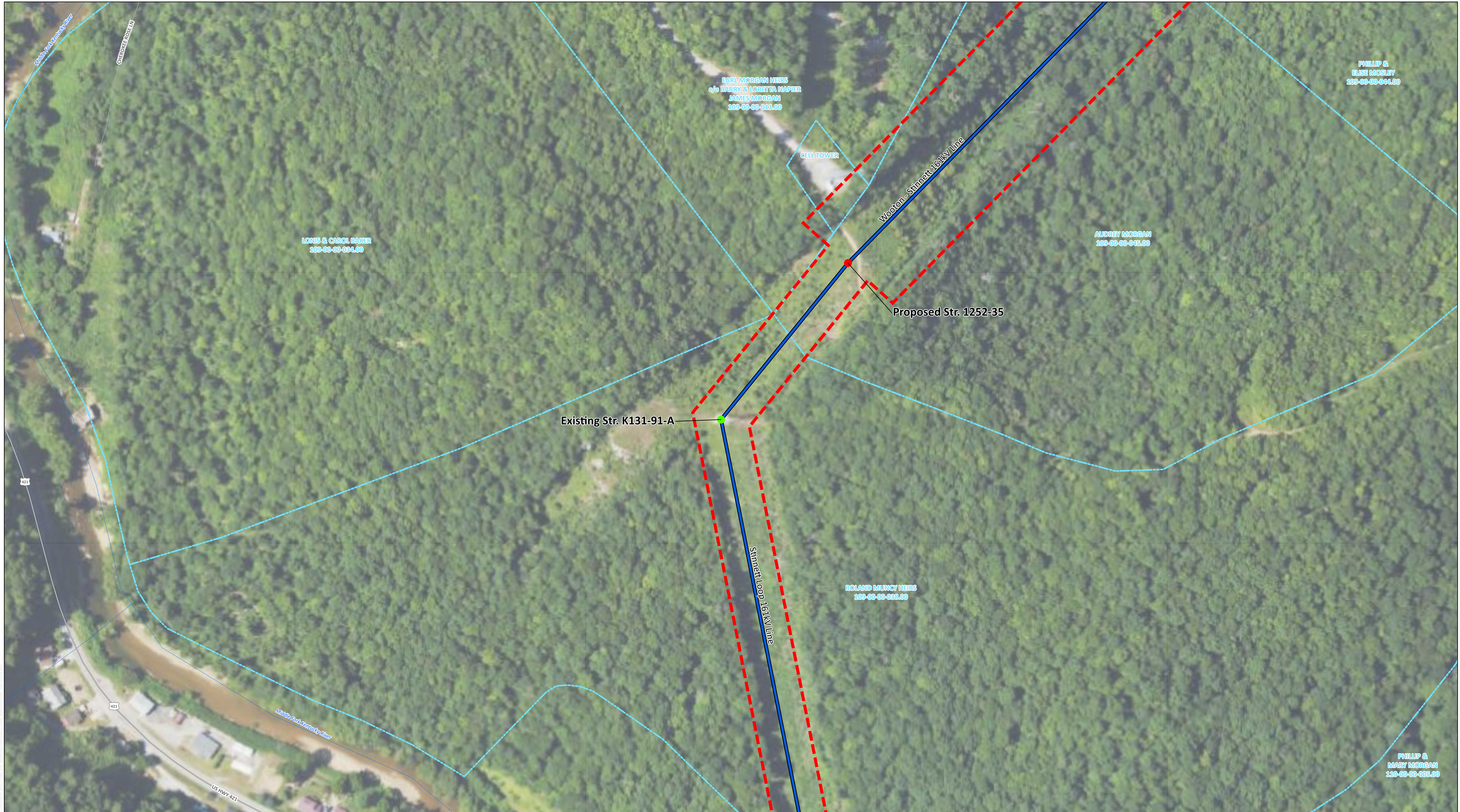
**PSC Map Page 1 of 1**  
 Leslie Extension 161kV Transmission Line Project  
 State of Kentucky  
 Leslie County



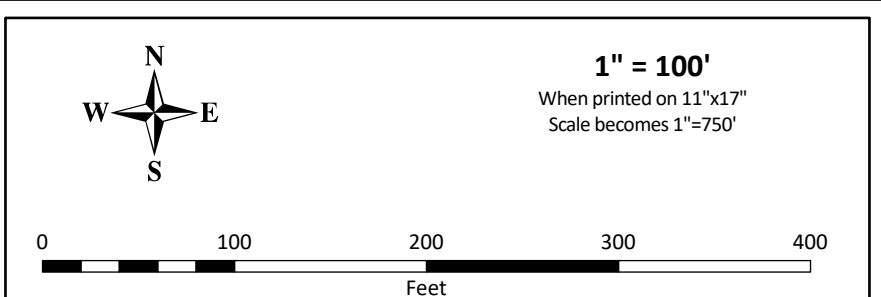
**KENTUCKY POWER**  
An AEP Company



**POWER ENGINEERS**




- Proposed Structure
- Existing Structure
- Leslie - Stinnett 161kV Rebuild (2025)
- Transmission Line Right of Way
- Highway
- Road
- Stream (NHD)
- Parcel



**CASE NO. 2022-00118**

**PSC Map Page 1 of 2**  
 Stinnett Loop 161kV Transmission Line Project  
 State of Kentucky  
 Leslie County





▲ Existing AEP Substation	Transmission Line Right of Way	— Road
● Existing Structure	Substation Fence Boundary	— Stream (NHD)
— Leslie - Stinnett 161kV Rebuild (2025)	Highway	— Parcel

N  
W E  
S

1" = 100'  
When printed on 11"x17"  
Scale becomes 1"=750'


0 100 200 300 400  
Feet

**CASE NO. 2022-00118**

**PSC Map Page 2 of 2**  
Stinnett Loop 161kV Transmission Line Project

---

State of Kentucky  
Leslie County



**KENTUCKY POWER**  
An AEP Company



**POWER ENGINEERS**



▲ Existing AEP Substation	Transmission Line Right of Way	— Road
● Proposed Structure	Substation Fence Boundary	— Stream (NHD)
— Leslie - Wooton 161kV Rebuild (2024)	Highway	— Parcel

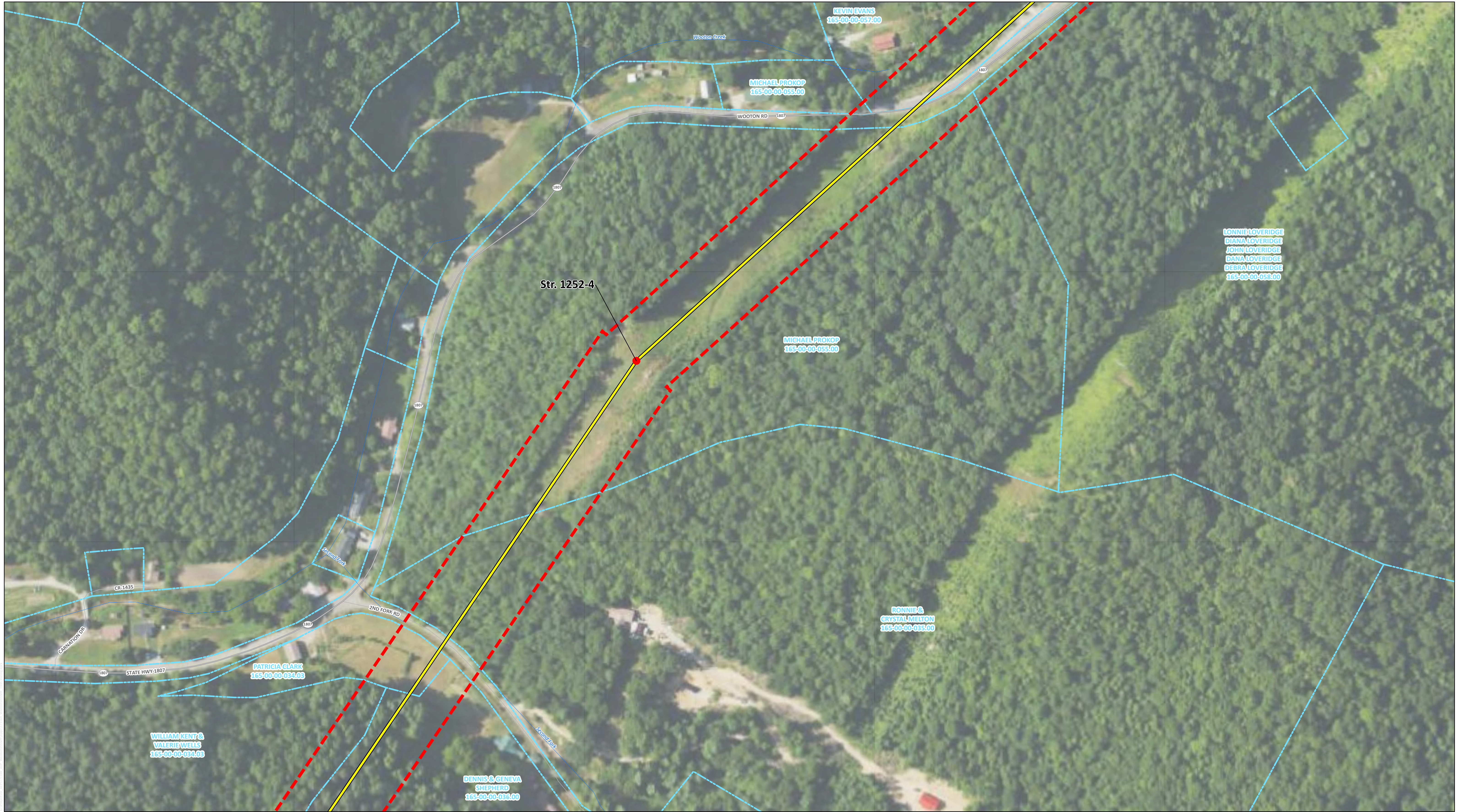
1" = 100'  
When printed on 11"x17"  
Scale becomes 1"=750'

**CASE NO. 2022-00118**

**PSC Map Page 1 of 25**  
Wooton - Stinnett 161kV Transmission Line Project

---

State of Kentucky  
Leslie County



Proposed Structure	Road
Leslie - Wooton 161kV Rebuild (2024)	Stream (NHD)
Transmission Line Right of Way	Parcel
Highway	

1" = 100'  
 When printed on 11"x17"  
 Scale becomes 1"=750'

**CASE NO. 2022-00118**

**PSC Map Page 2 of 25**  
 Wooton - Stinnett 161kV Transmission Line Project  
 State of Kentucky  
 Leslie County

An AEP Company



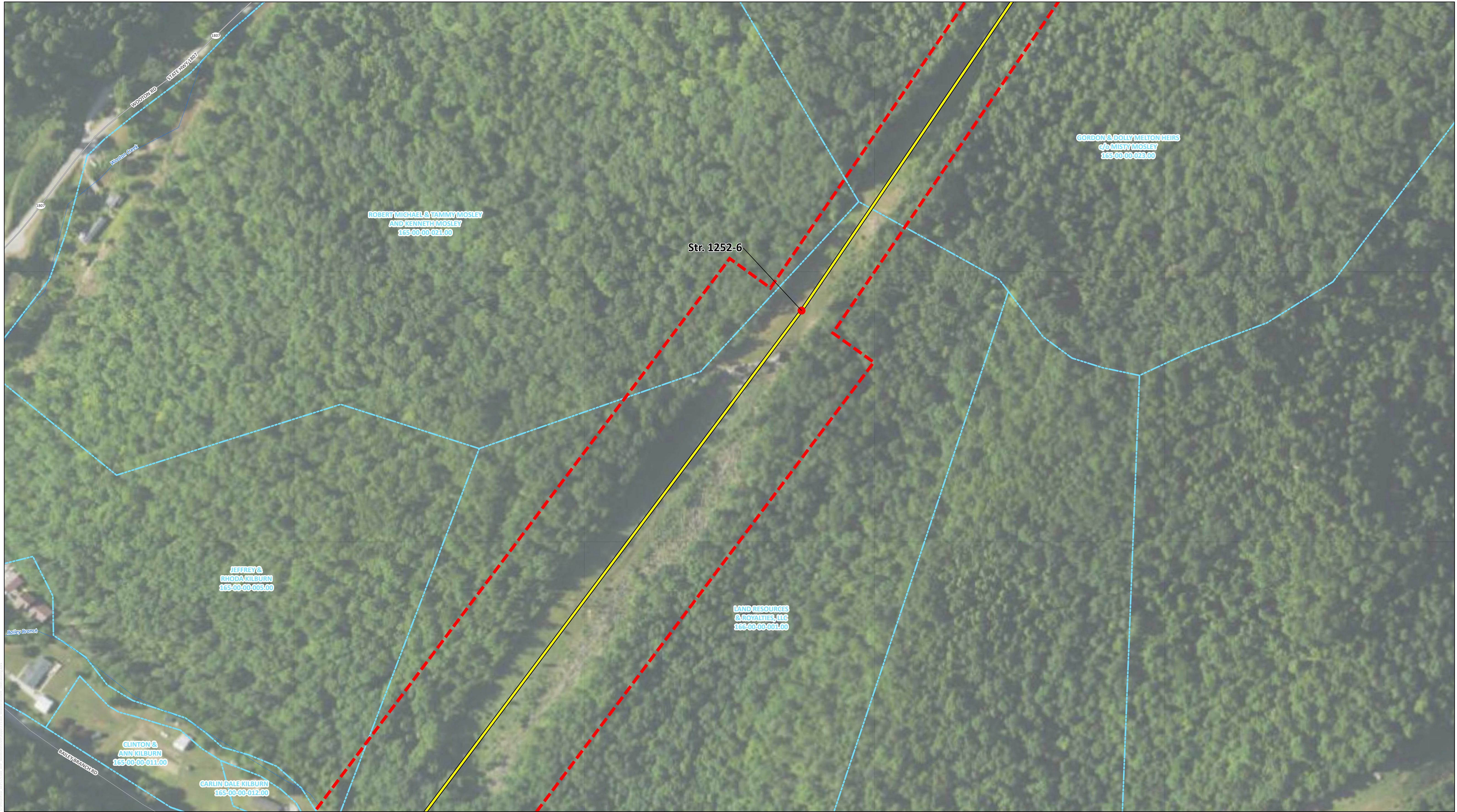
Proposed Structure	Road
Leslie - Wooton 161kV Rebuild (2024)	Stream (NHD)
Transmission Line Right of Way	Parcel
Highway	

1" = 100'  
 When printed on 11"x17"  
 Scale becomes 1"=750'

**CASE NO. 2022-00118**

**PSC Map Page 3 of 25**  
 Wooton - Stinnett 161kV Transmission Line Project  
 State of Kentucky  
 Leslie County

An AEP Company



Proposed Structure	Road
Leslie - Wooton 161kV Rebuild (2024)	Stream (NHD)
Transmission Line Right of Way	Parcel
Highway	

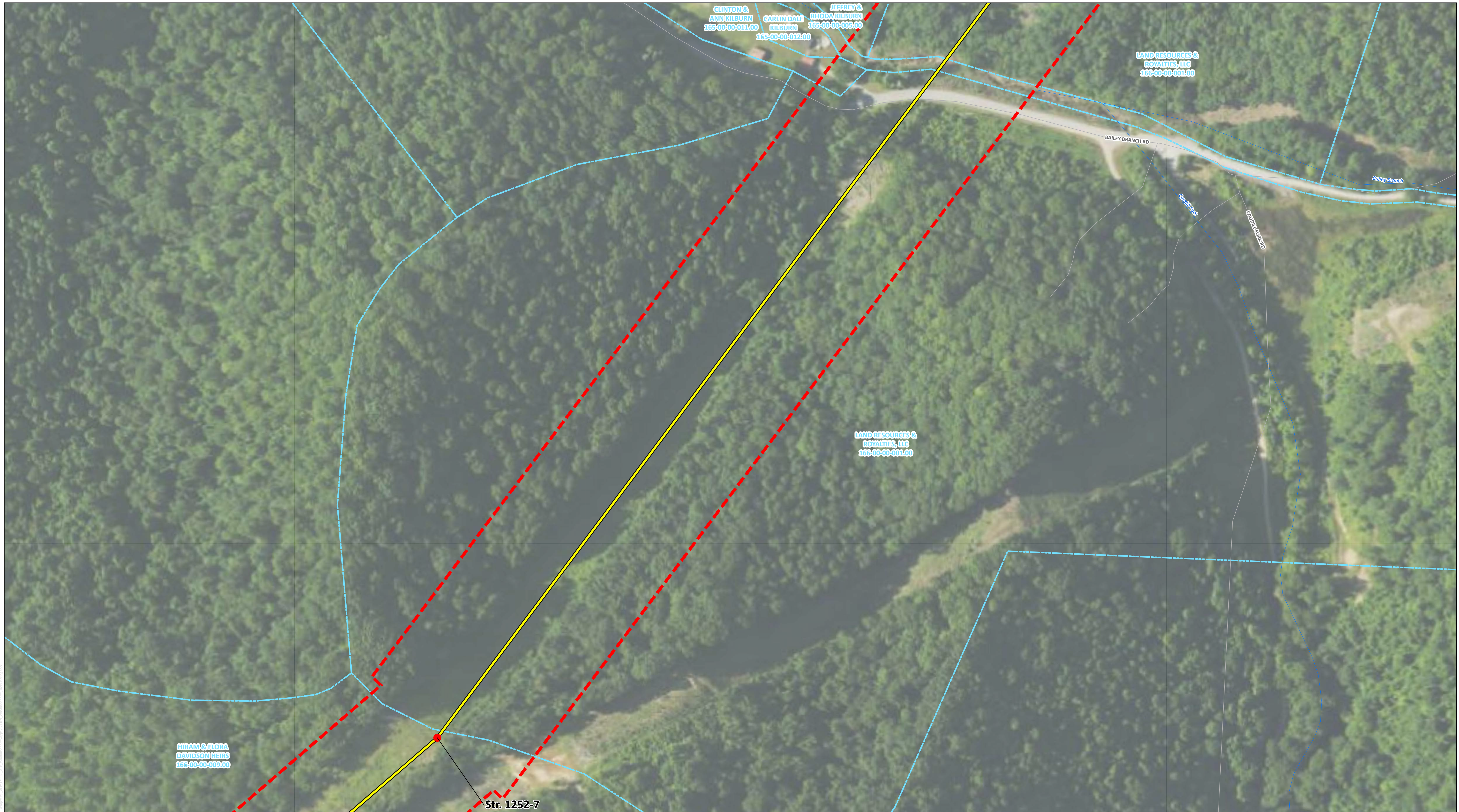
1" = 100'  
When printed on 11"x17" Scale becomes 1"=750'

**CASE NO. 2022-00118**

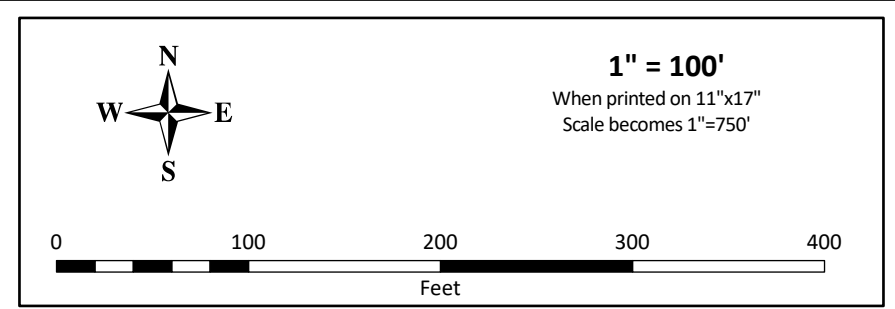
**PSC Map Page 4 of 25**  
 Wooton - Stinnett 161kV Transmission Line Project  
 State of Kentucky  
 Leslie County

An AEP Company





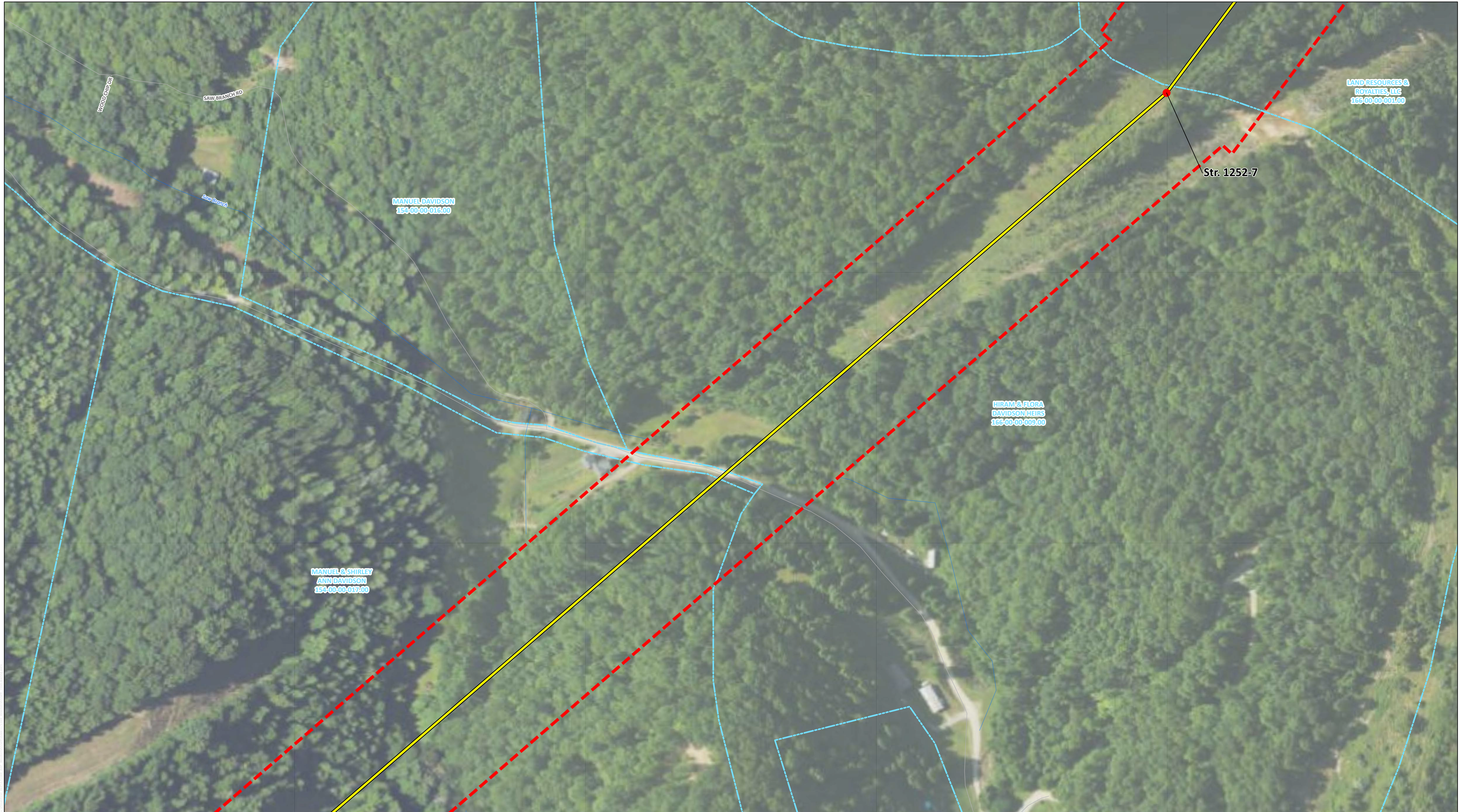
- Proposed Structure
- Leslie - Wooton 161kV Rebuild (2024)
- - - Transmission Line Right of Way
- Road
- Stream (NHD)
- - - Parcel



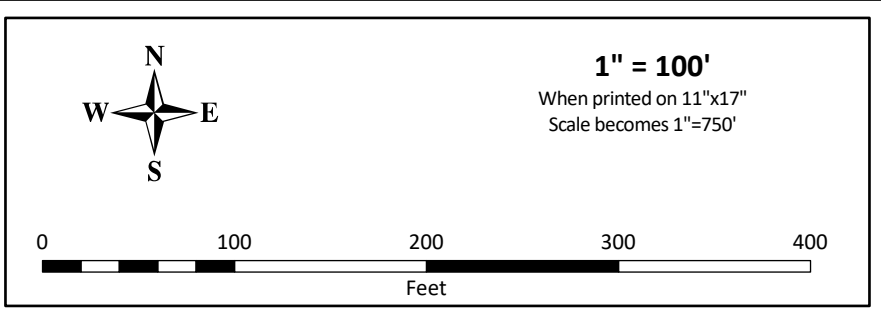
**CASE NO. 2022-00118**

**PSC Map Page 5 of 25**  
 Wooton - Stinnett 161kV Transmission Line Project  
 State of Kentucky  
 Leslie County





- Proposed Structure
- Leslie - Wooton 161kV Rebuild (2024)
- - - Transmission Line Right of Way
- Road
- Stream (NHD)
- - - Parcel

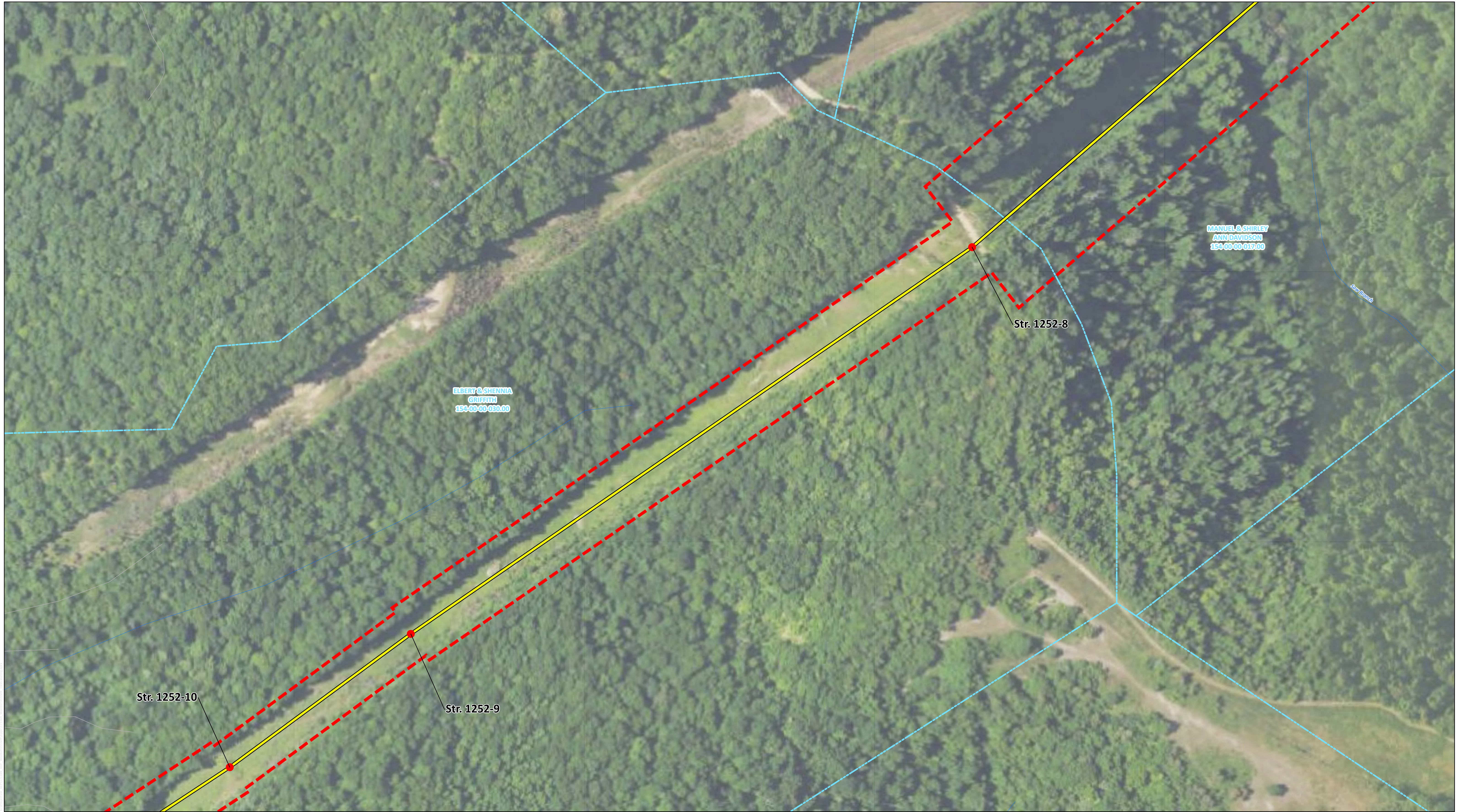


**CASE NO. 2022-00118**

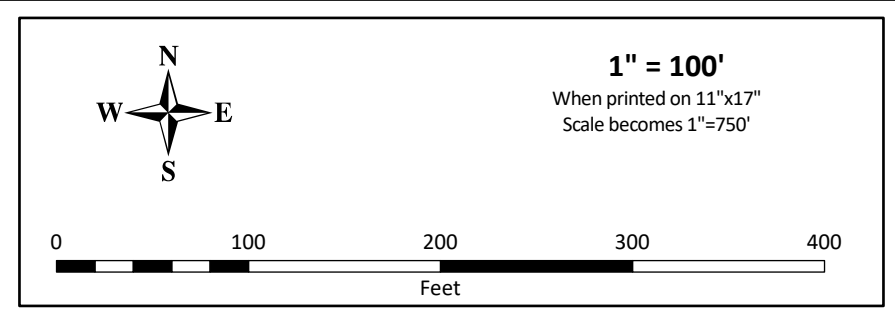
**PSC Map Page 6 of 25**  
 Wooton - Stinnett 161kV Transmission Line Project

State of Kentucky  
 Leslie County





- Proposed Structure
- ▬ Leslie - Wooton 161kV Rebuild (2024)
- ▭ Transmission Line Right of Way
- ▬ Road
- ▬ Stream (NHD)
- ▬ Parcel

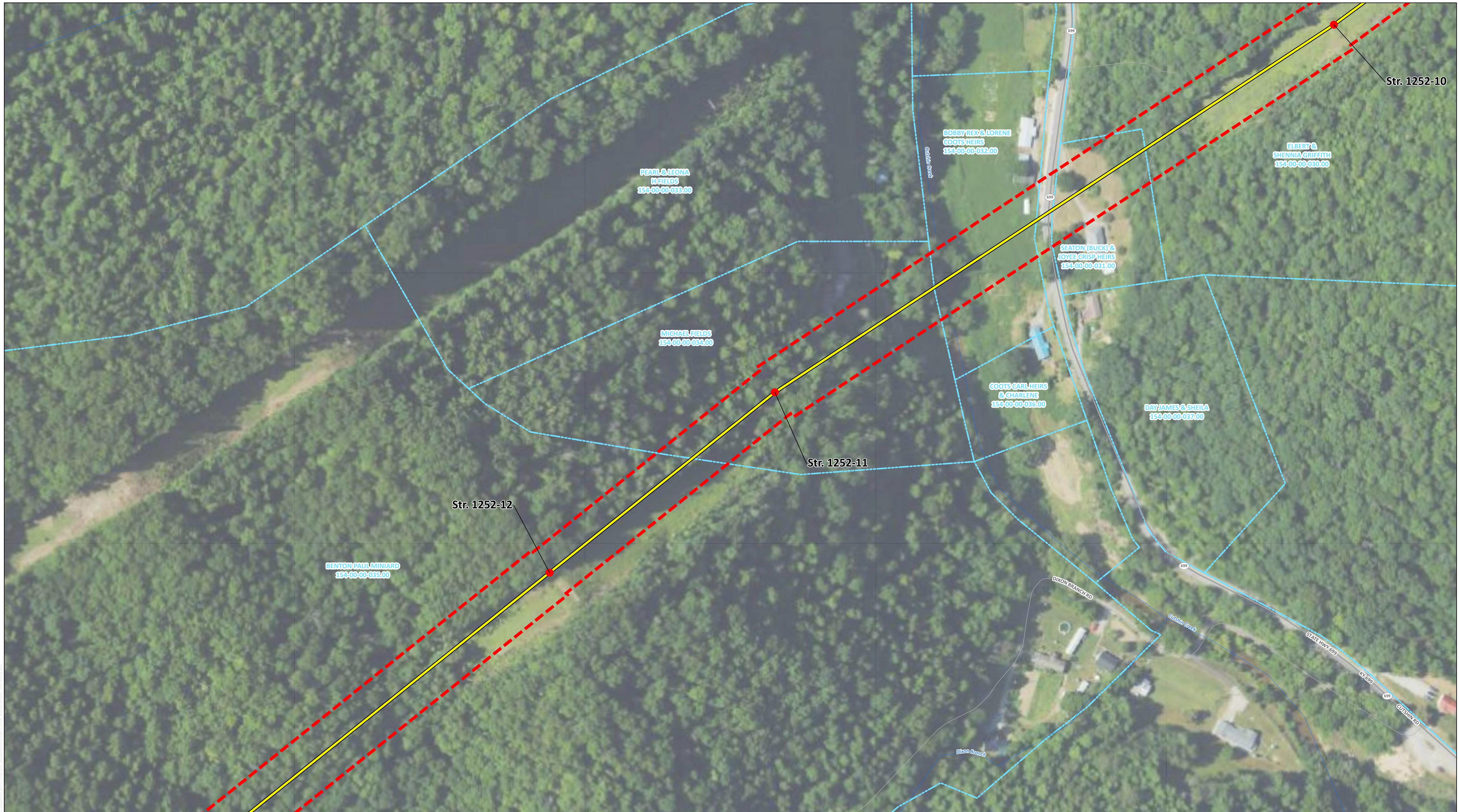


**CASE NO. 2022-00118**

**PSC Map Page 7 of 25**  
 Wooton - Stinnett 161kV Transmission Line Project

State of Kentucky  
 Leslie County





Proposed Structure	Road
Leslie - Wooton 161kV Rebuild (2024)	Stream (NHD)
Transmission Line Right of Way	Parcel
Highway	

1" = 100'  
 When printed on 11"x17"  
 Scale becomes 1"=750'

**CASE NO. 2022-00118**

**PSC Map Page 8 of 25**  
 Wooton - Stinnett 161kV Transmission Line Project  
 State of Kentucky  
 Leslie County

An AEP Company




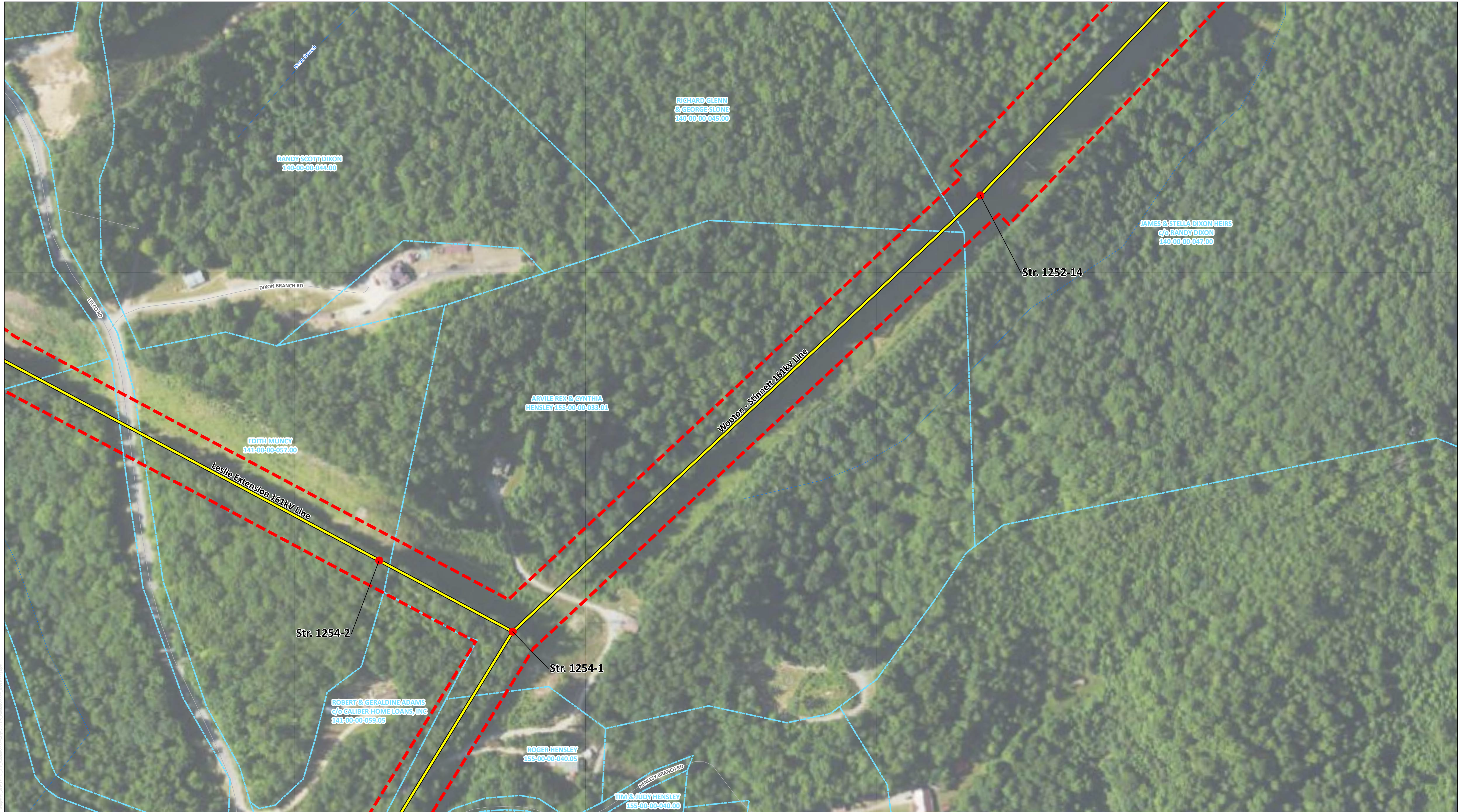
- Proposed Structure
- Leslie - Wooton 161kV Rebuild (2024)
- Transmission Line Right of Way
- Road
- Stream (NHD)
- Parcel



**CASE NO. 2022-00118**

**PSC Map Page 9 of 25**  
 Wooton - Stinnett 161kV Transmission Line Project  
 State of Kentucky  
 Leslie County





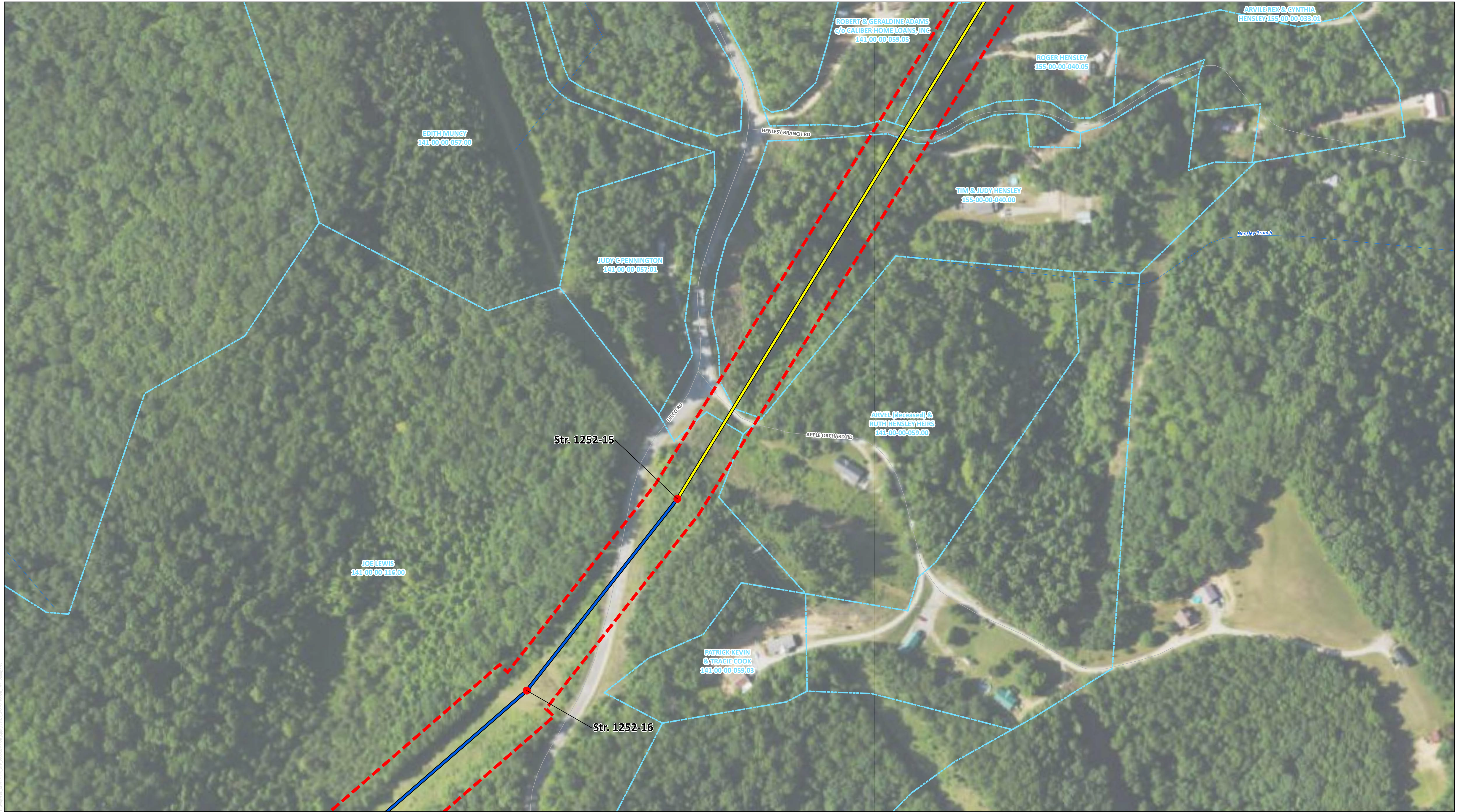
● Proposed Structure  
— Leslie - Wooton 16kV Rebuild (2024)  
- - - Transmission Line Right of Way  
— Road  
— Stream (NHD)  
- - - Parcel

1" = 100'  
 When printed on 11"x17"  
 Scale becomes 1"=750'

**CASE NO. 2022-00118**

**PSC Map Page 10 of 25**  
 Wooton - Stinnett 16kV Transmission Line Project  
 State of Kentucky  
 Leslie County

An AEP Company



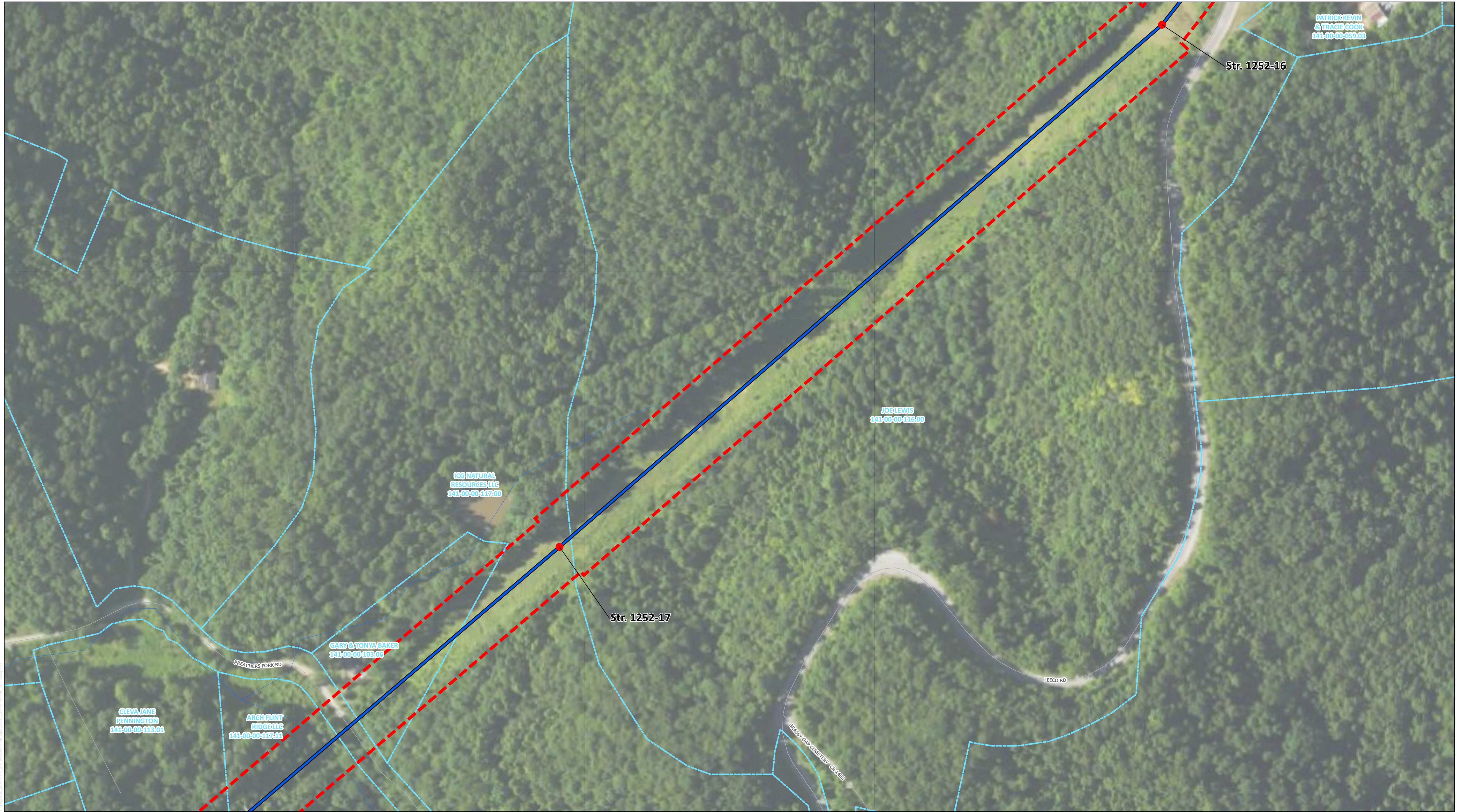
Proposed Structure	Road
Leslie - Wooton 161kV Rebuild (2024)	Stream (NHD)
Leslie - Stinnett 161kV Rebuild (2025)	Parcel
Transmission Line Right of Way	

1" = 100'  
When printed on 11"x17"  
Scale becomes 1"=750'

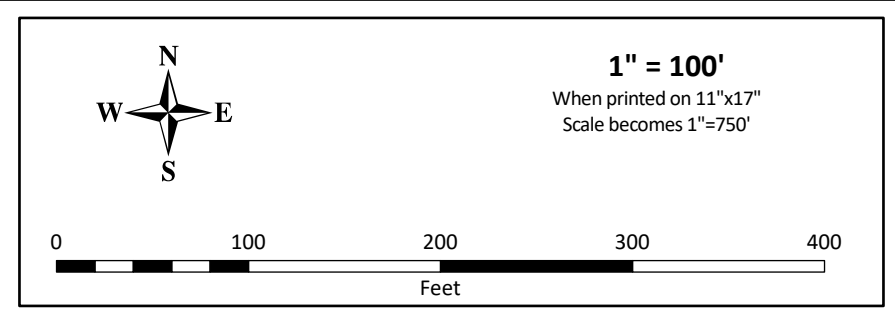
**CASE NO. 2022-00118**

**PSC Map Page 11 of 25**  
Wooton - Stinnett 161kV Transmission Line Project

State of Kentucky  
Leslie County



- Proposed Structure
- Leslie - Stinnett 161kV Rebuild (2025)
- - - Transmission Line Right of Way
- Road
- Stream (NHD)
- - - Parcel



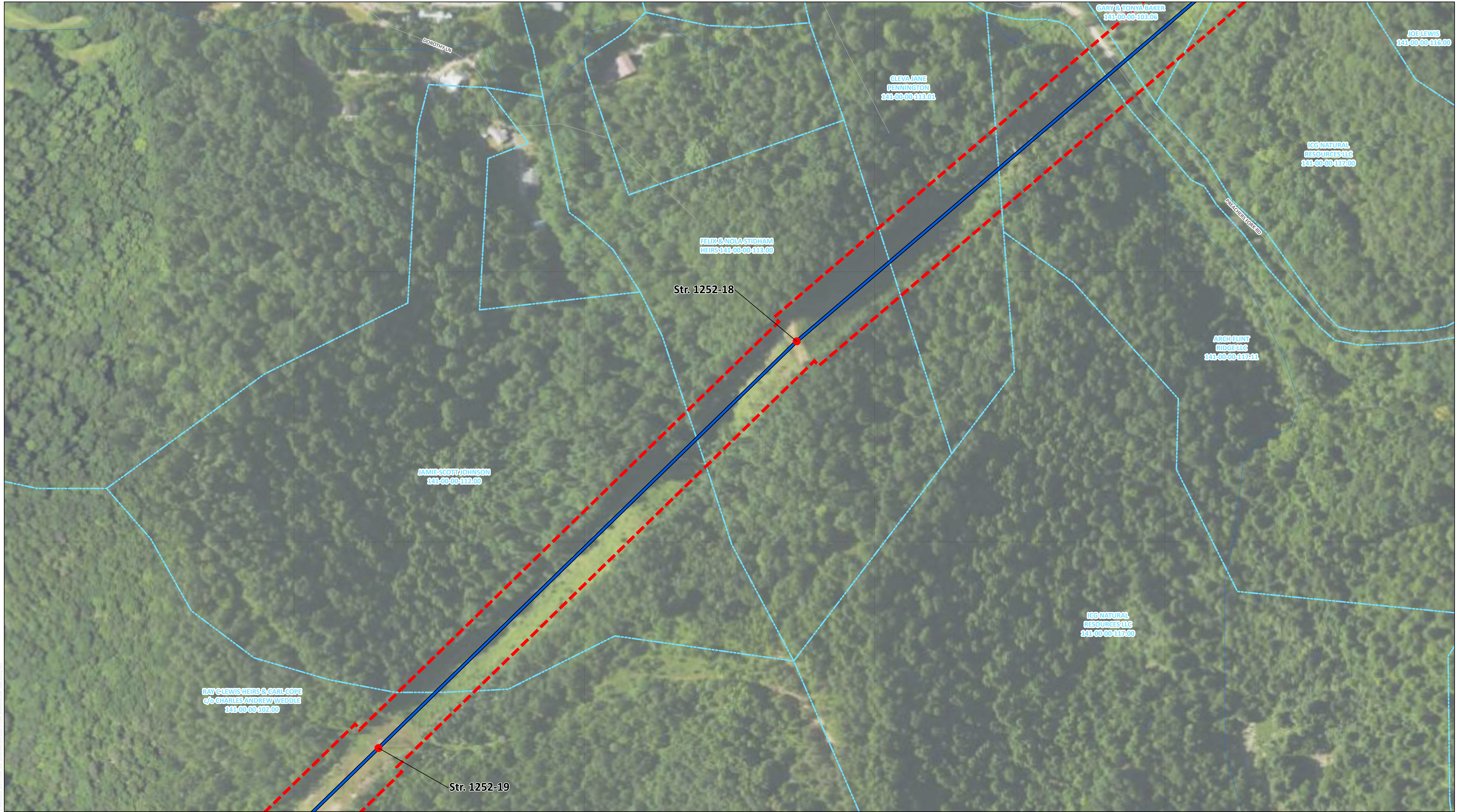
**CASE NO. 2022-00118**

**PSC Map Page 12 of 25**  
 Wooten - Stinnett 161kV Transmission Line Project

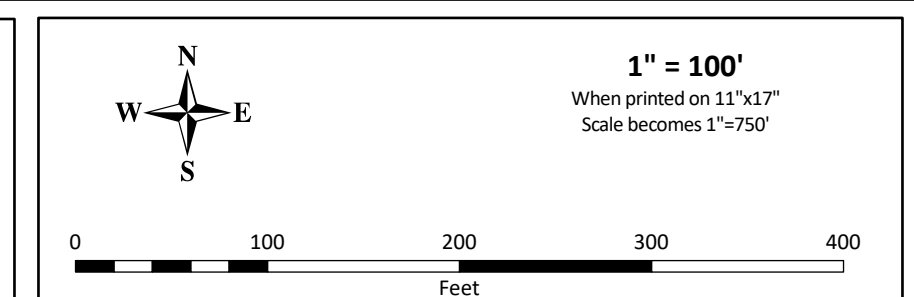
State of Kentucky  
 Leslie County








- Proposed Structure
- Leslie - Stinnett 161kV Rebuild (2025)
- Transmission Line Right of Way
- Road
- Stream (NHD)
- Parcel

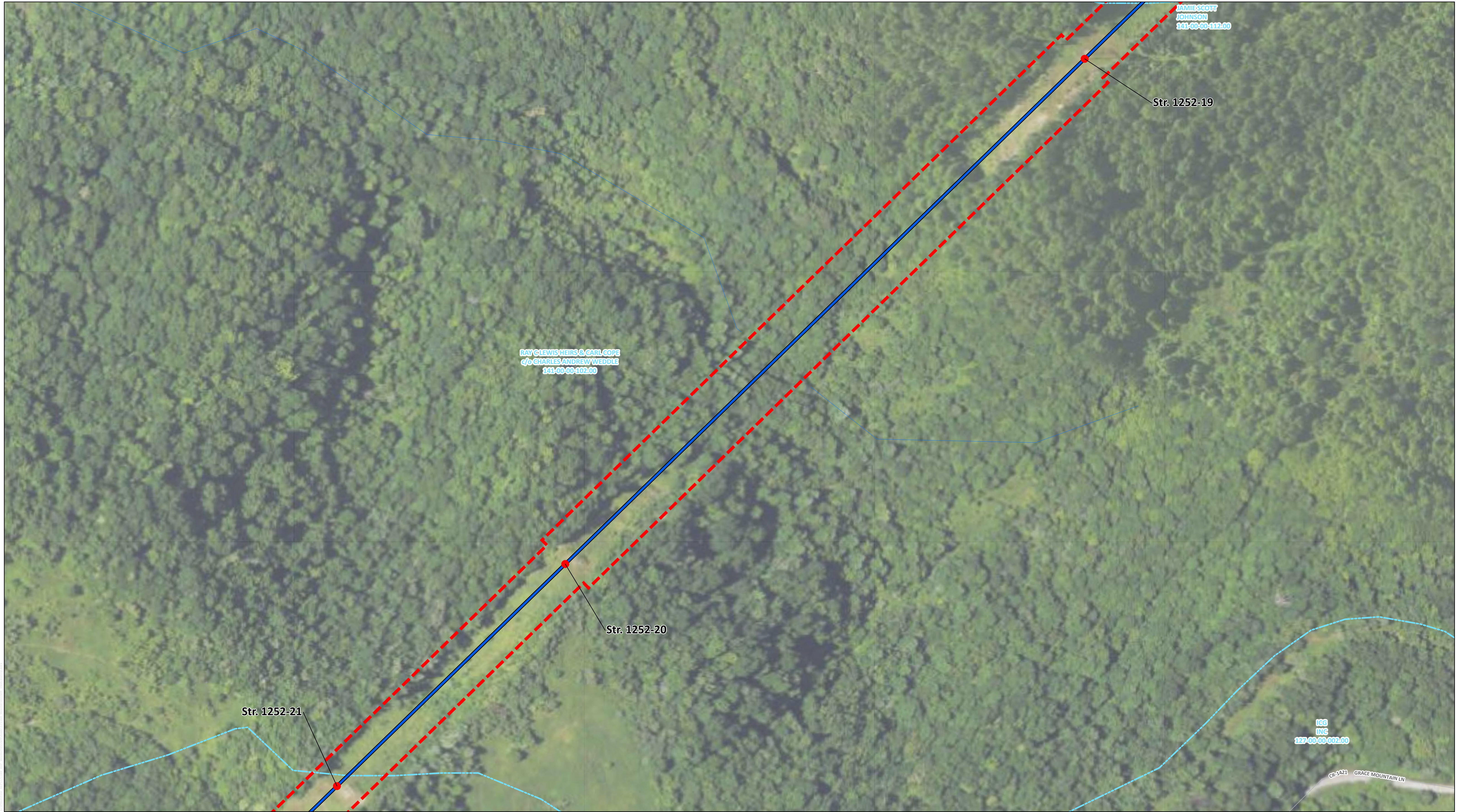


**CASE NO. 2022-00118**

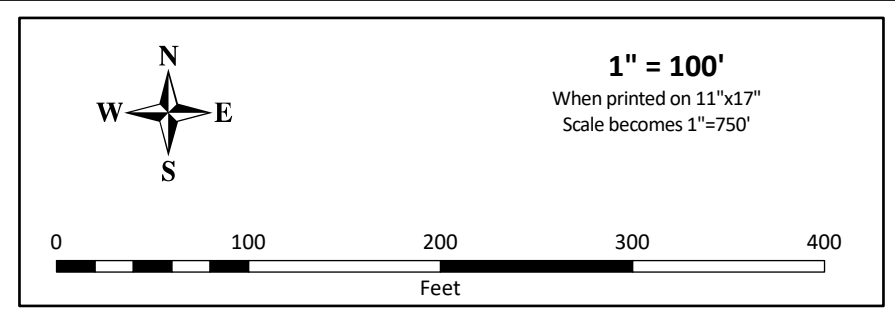
**PSC Map Page 13 of 25**  
 Wooten - Stinnett 161kV Transmission Line Project

State of Kentucky  
 Leslie County



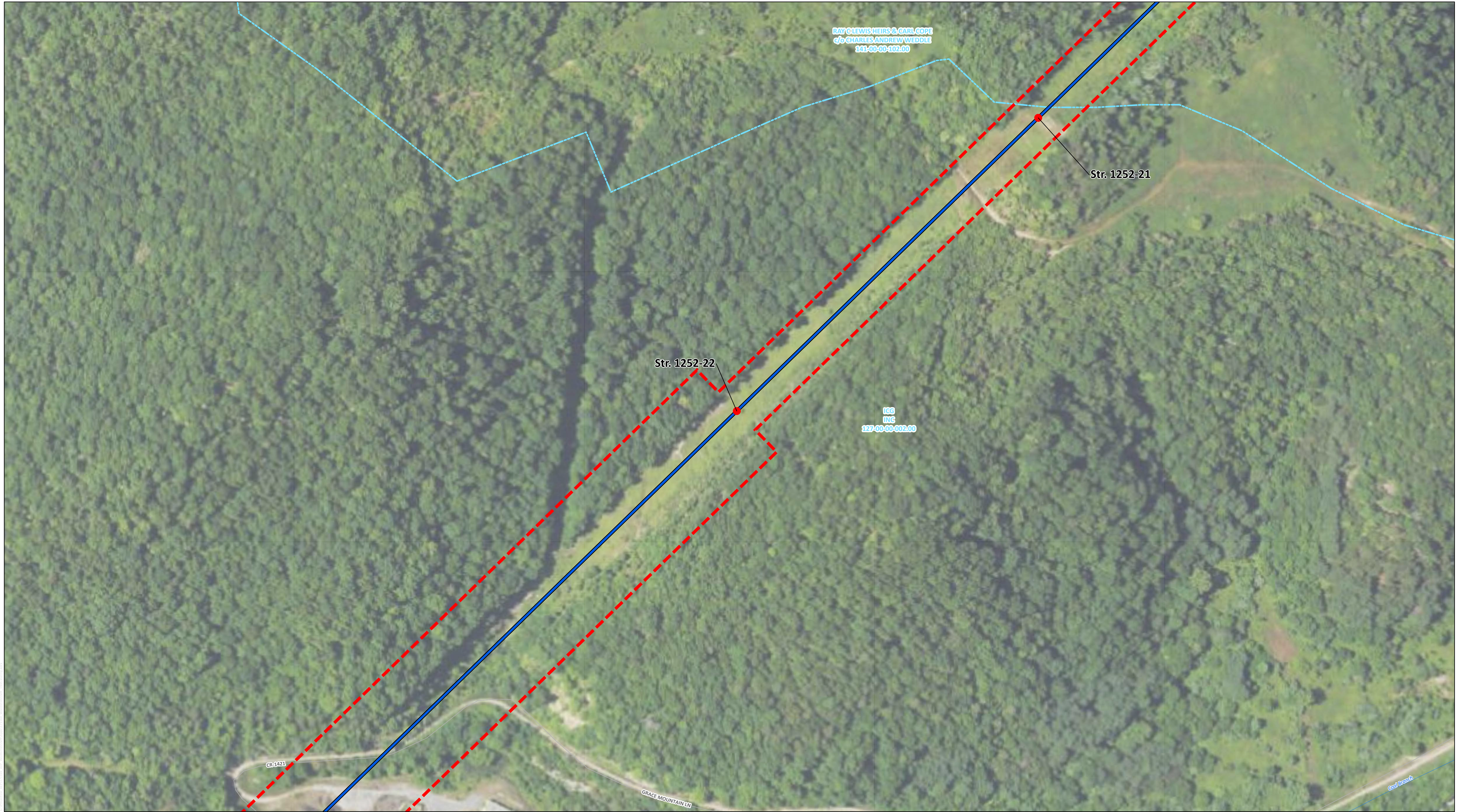


- Proposed Structure
- Leslie - Stinnett 161kV Rebuild (2025)
- - - Transmission Line Right of Way
- Road
- Stream (NHD)
- Parcel

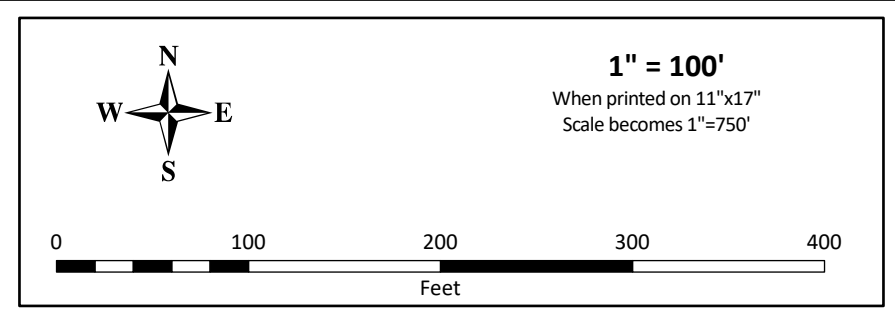


**CASE NO. 2022-00118**

**PSC Map Page 14 of 25**  
 Wooten - Stinnett 161kV Transmission Line Project  
 State of Kentucky  
 Leslie County



- Proposed Structure
- ▬ Leslie - Stinnett 161kV Rebuild (2025)
- ▬▬▬ Transmission Line Right of Way
- ▬ Road
- ▬ Stream (NHD)
- ▬ Parcel

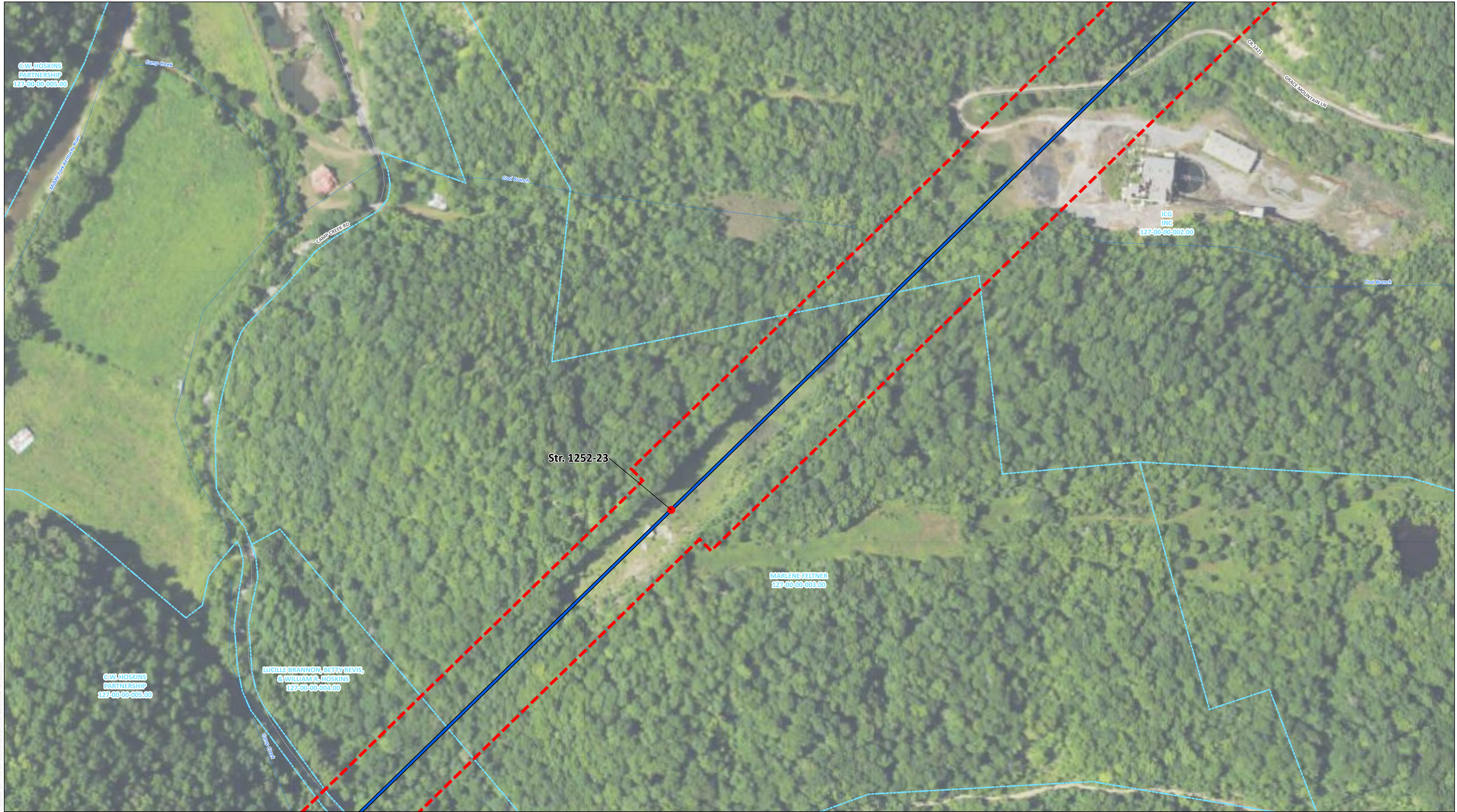


**CASE NO. 2022-00118**

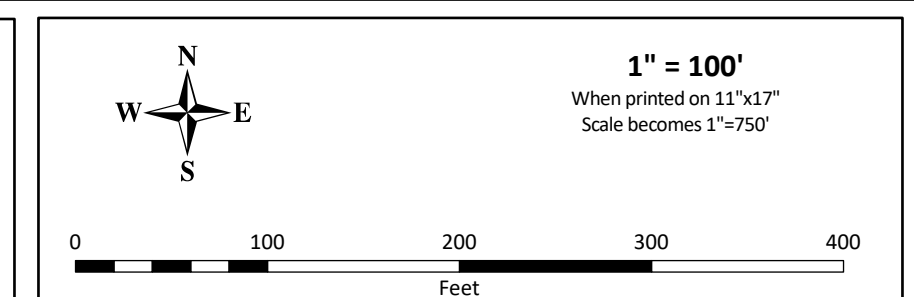
**PSC Map Page 15 of 25**  
 Wooten - Stinnett 161kV Transmission Line Project

State of Kentucky  
 Leslie County






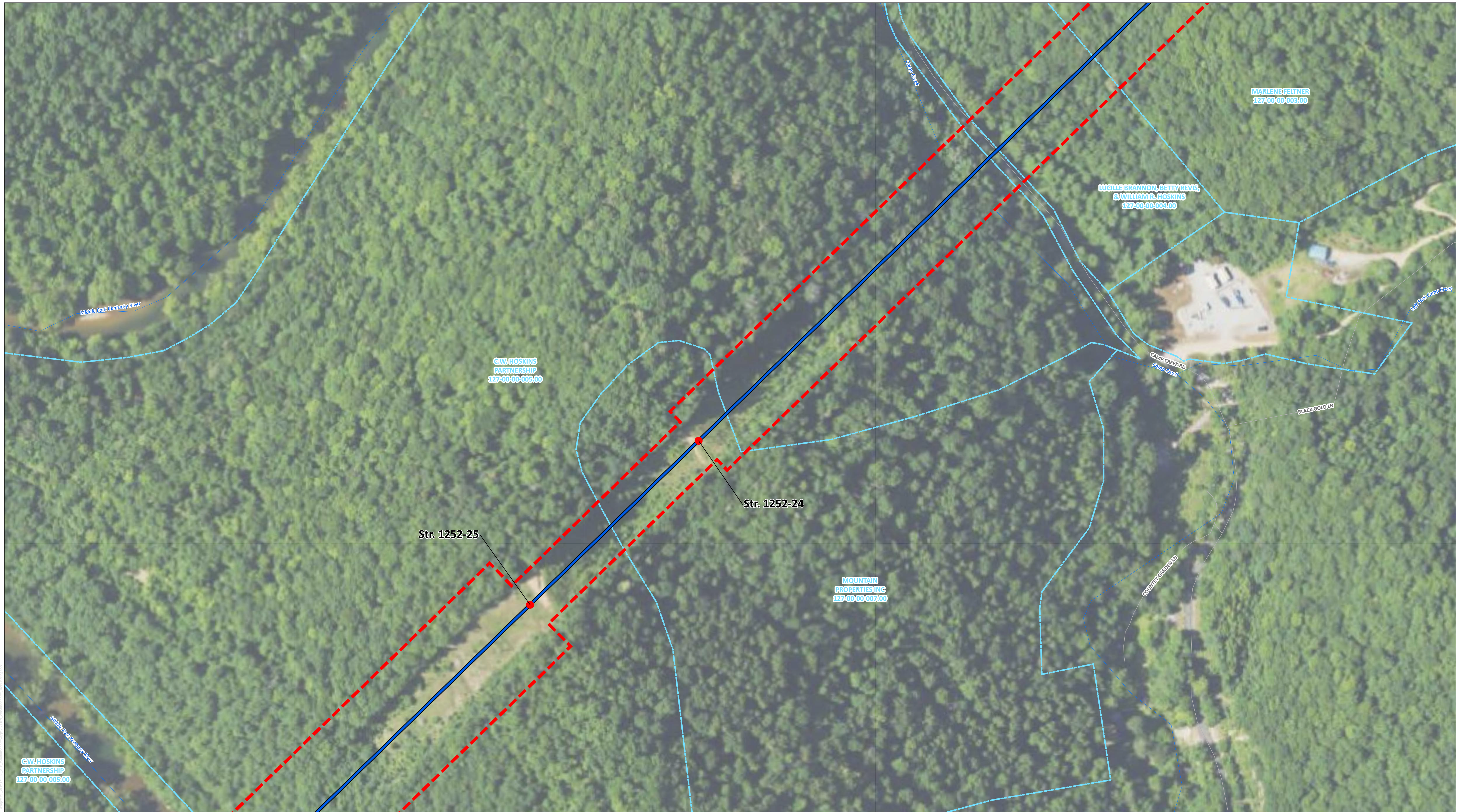
- Proposed Structure
- Leslie - Stinnett 161kV Rebuild (2025)
- - - Transmission Line Right of Way
- Road
- Stream (NHD)
- - - Parcel



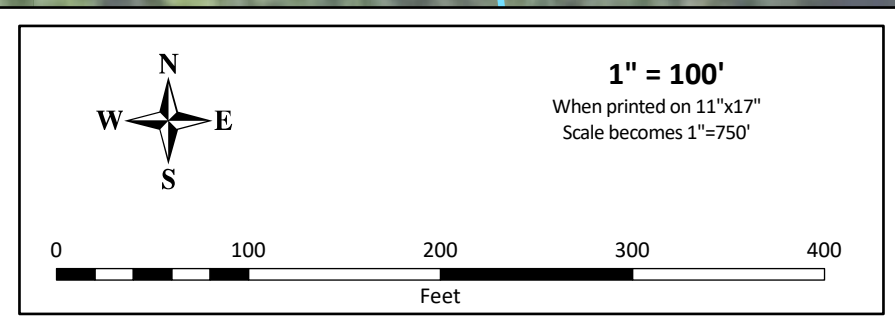
**CASE NO. 2022-00118**

**PSC Map Page 16 of 25**  
 Wooten - Stinnett 161kV Transmission Line Project  
 State of Kentucky  
 Leslie County






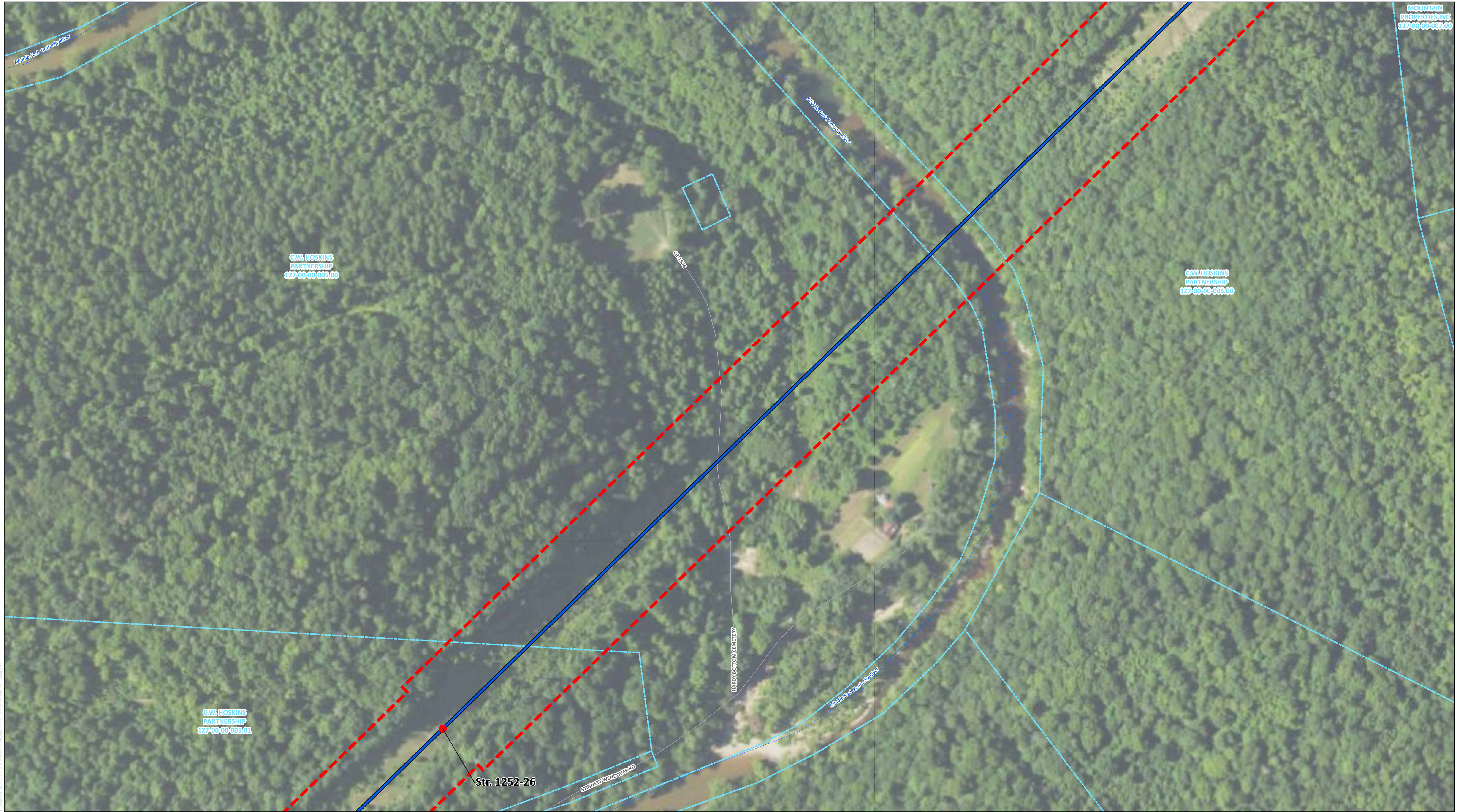
- Proposed Structure
- Leslie - Stinnett 161kV Rebuild (2025)
- - - Transmission Line Right of Way
- Road
- Stream (NHD)
- - - Parcel



**CASE NO. 2022-00118**

**PSC Map Page 17 of 25**  
 Wooten - Stinnett 161kV Transmission Line Project  
 State of Kentucky  
 Leslie County





MOUNTAIN PROPERTIES INC  
127-00-00-007.00

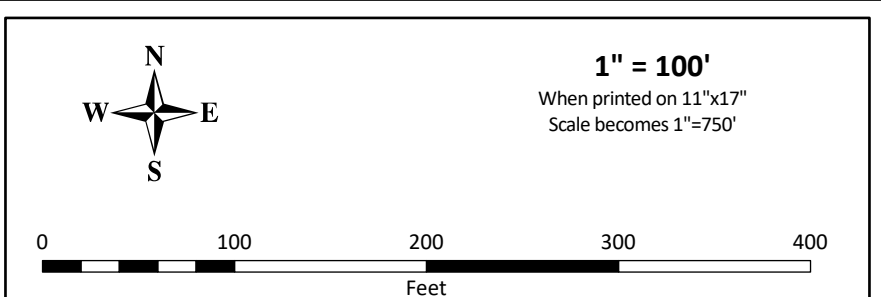
G.W. HOSKINS PARTNERSHIP  
127-00-00-005.00

G.W. HOSKINS PARTNERSHIP  
127-00-00-005.00

G.W. HOSKINS PARTNERSHIP  
127-00-00-005.01

Str. 1252-26


- Proposed Structure
- ▬ Leslie - Stinnett 161kV Rebuild (2025)
- ▬ Transmission Line Right of Way
- ▬ Road
- ▬ Stream (NHD)
- ▬ Parcel

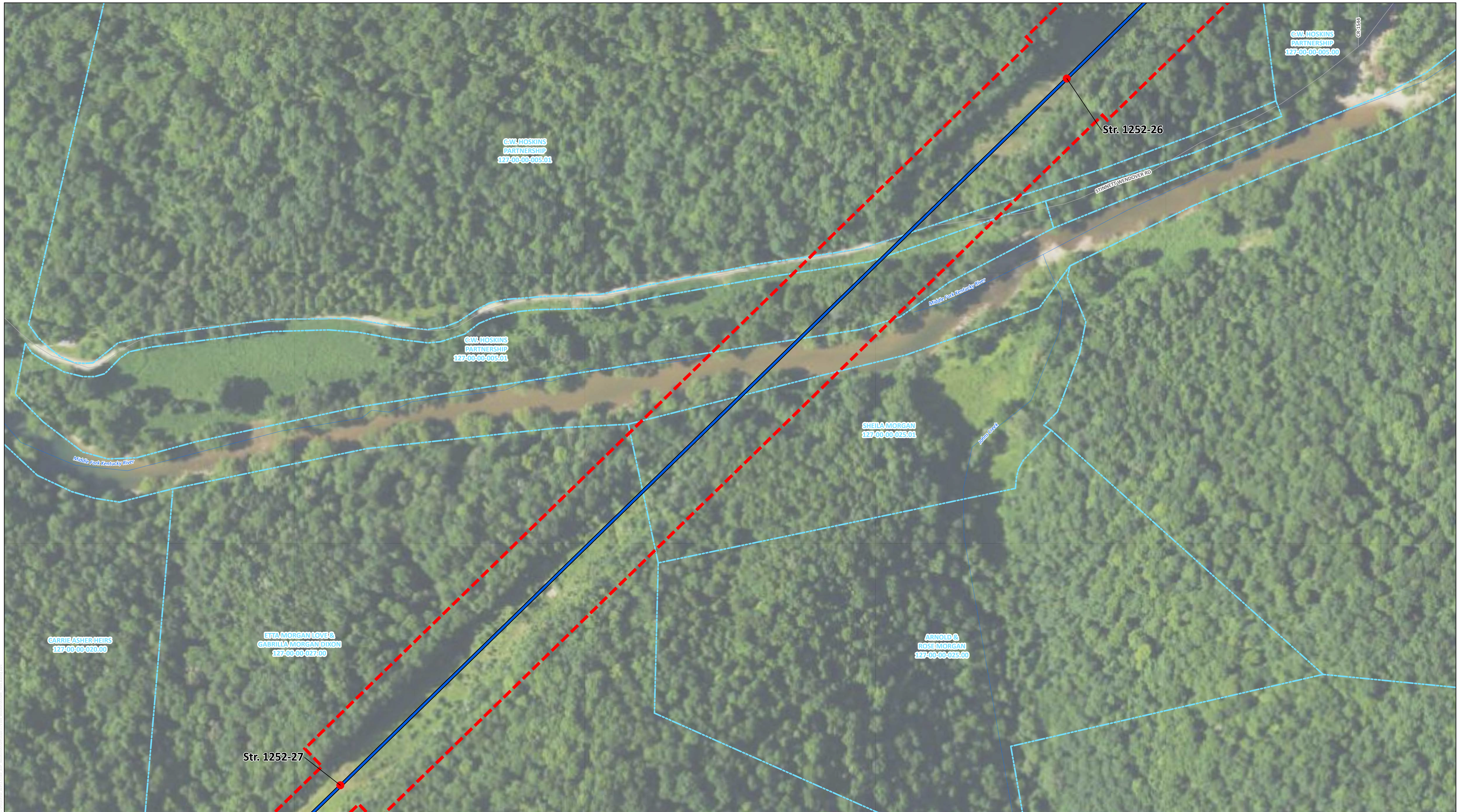


**CASE NO. 2022-00118**

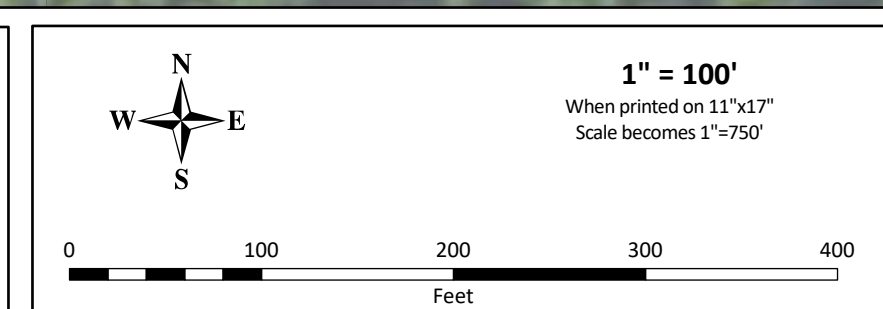
**PSC Map Page 18 of 25**  
Wooten - Stinnett 161kV Transmission Line Project

State of Kentucky  
Leslie County






- Proposed Structure
- Leslie - Stinnett 161kV Rebuild (2025)
- - - Transmission Line Right of Way
- Road
- Stream (NHD)
- Parcel

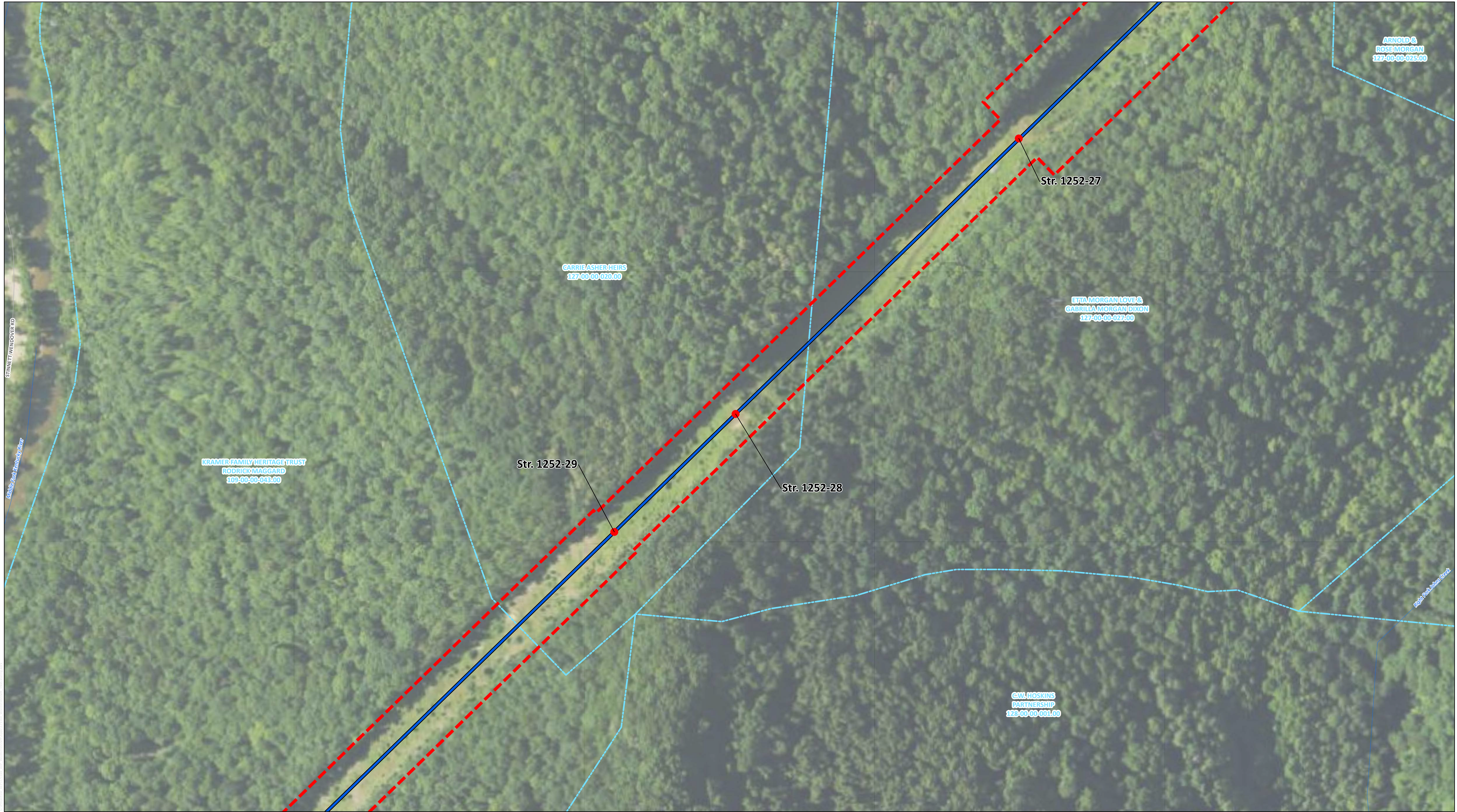


**CASE NO. 2022-00118**

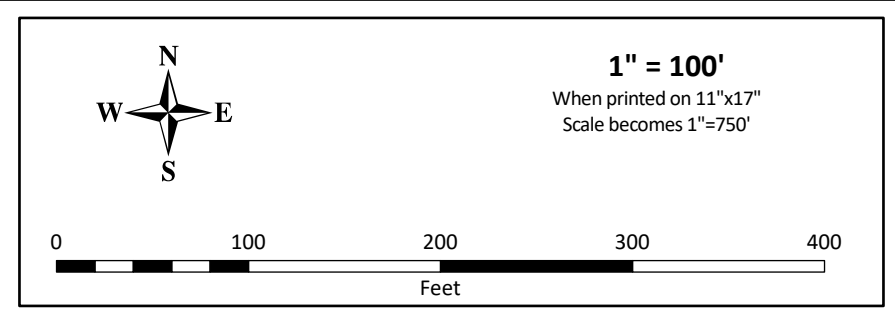
**PSC Map Page 19 of 25**  
 Wooten - Stinnett 161kV Transmission Line Project

State of Kentucky  
 Leslie County





- Proposed Structure
- Leslie - Stinnett 161kV Rebuild (2025)
- - - Transmission Line Right of Way
- Road
- Stream (NHD)
- - - Parcel




**CASE NO. 2022-00118**

**PSC Map Page 20 of 25**  
 Wootton - Stinnett 161kV Transmission Line Project

State of Kentucky  
 Leslie County








- Proposed Structure
- Leslie - Stinnett 161kV Rebuild (2025)
- Transmission Line Right of Way
- Road
- Stream (NHD)
- Parcel

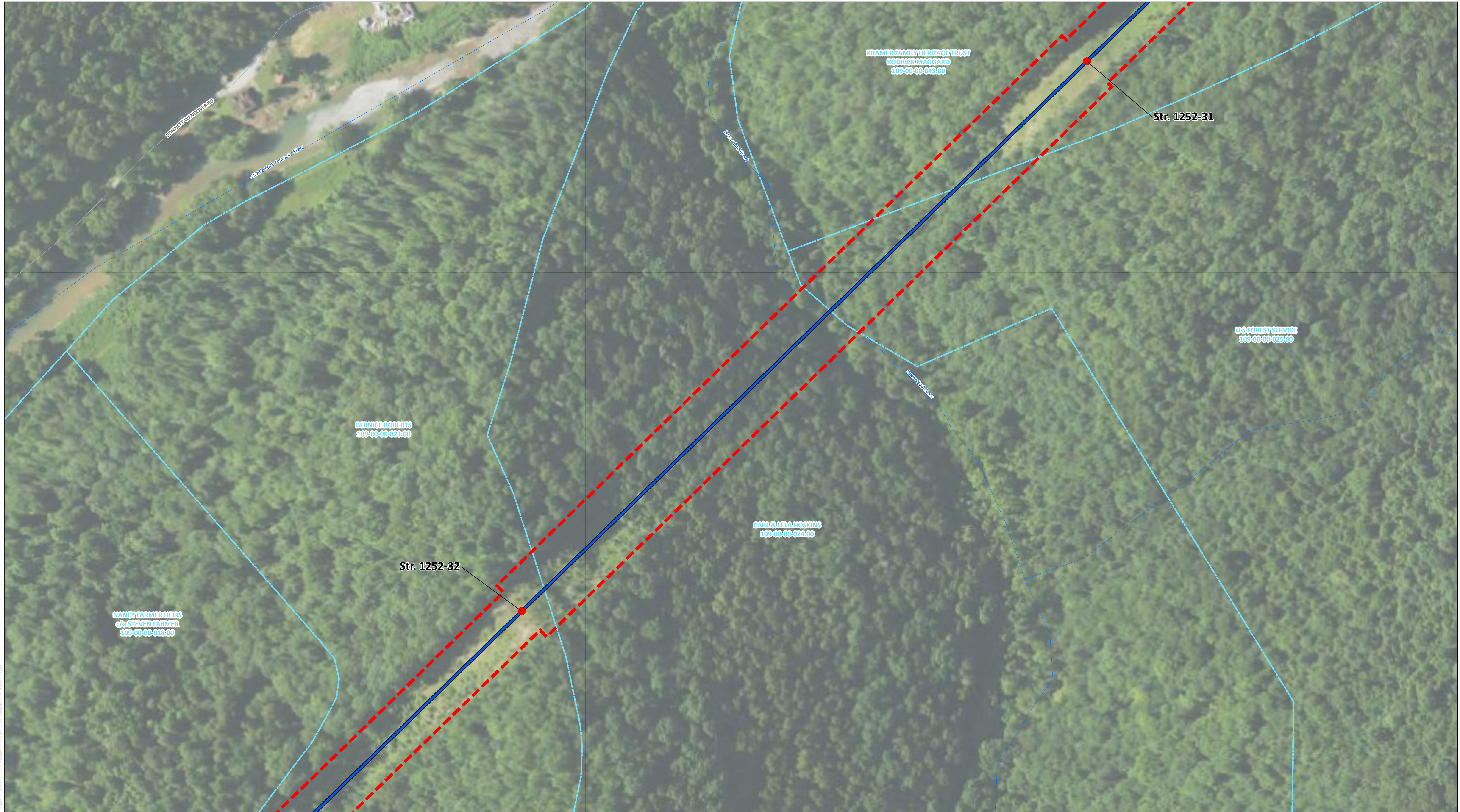


**CASE NO. 2022-00118**

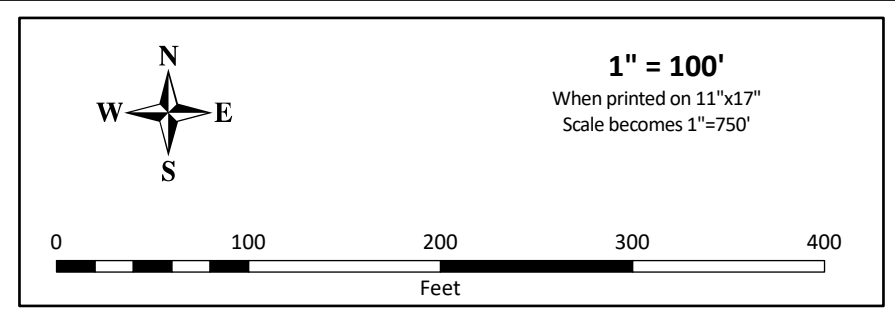
**PSC Map Page 21 of 25**  
 Wooten - Stinnett 161kV Transmission Line Project

State of Kentucky  
 Leslie County





- Proposed Structure
- Leslie - Stinnett 161kV Rebuild (2025)
- - - Transmission Line Right of Way
- Road
- Stream (NHD)
- Parcel

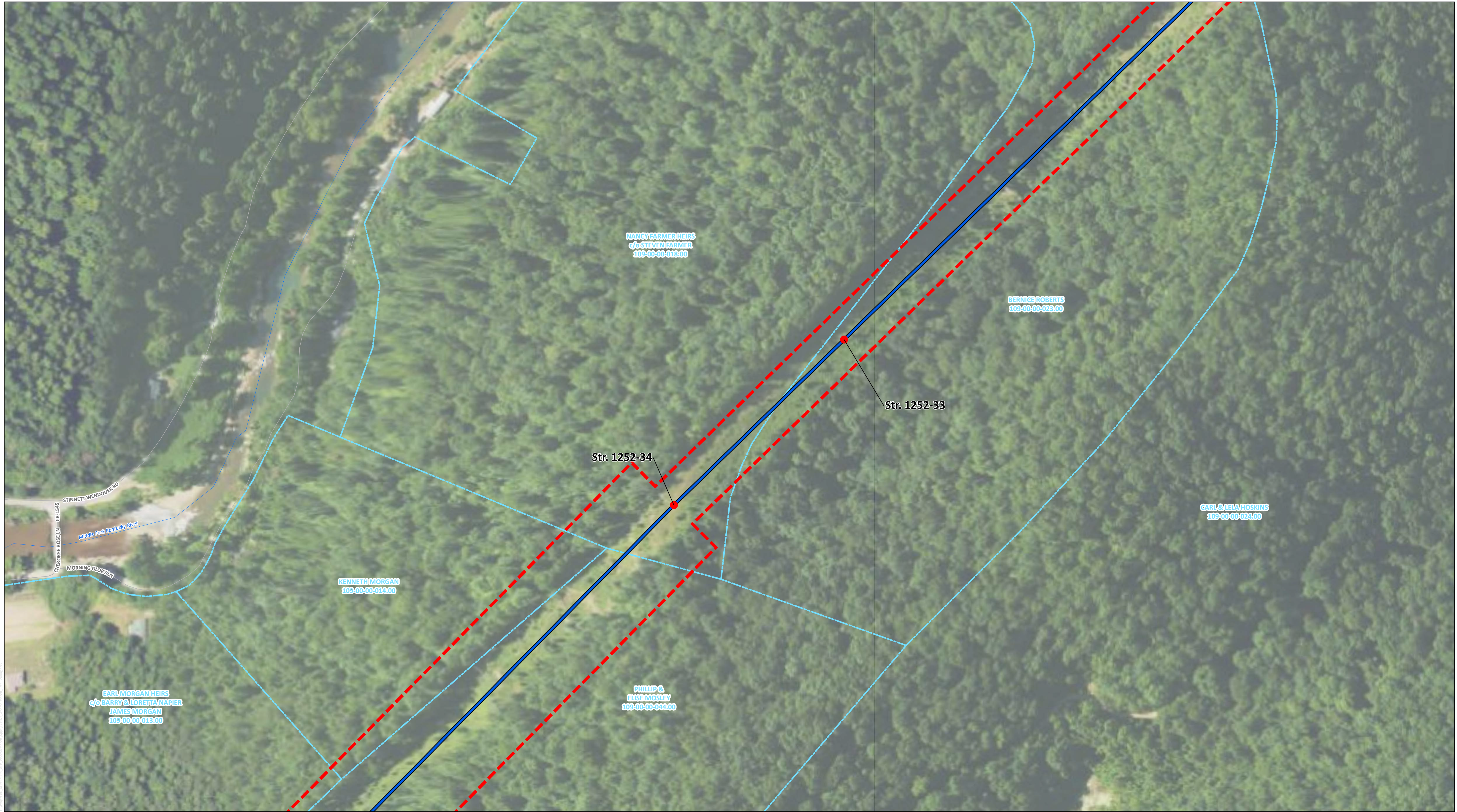


**CASE NO. 2022-00118**

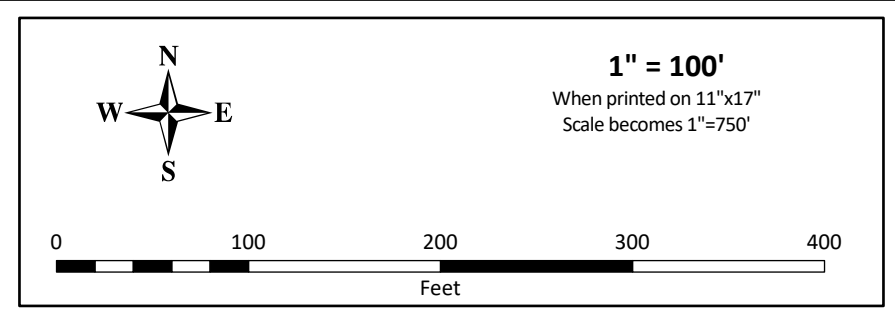
**PSC Map Page 22 of 25**  
 Wooten - Stinnett 161kV Transmission Line Project

State of Kentucky  
 Leslie County





- Proposed Structure
- Leslie - Stinnett 161kV Rebuild (2025)
- Transmission Line Right of Way
- Road
- Stream (NHD)
- Parcel

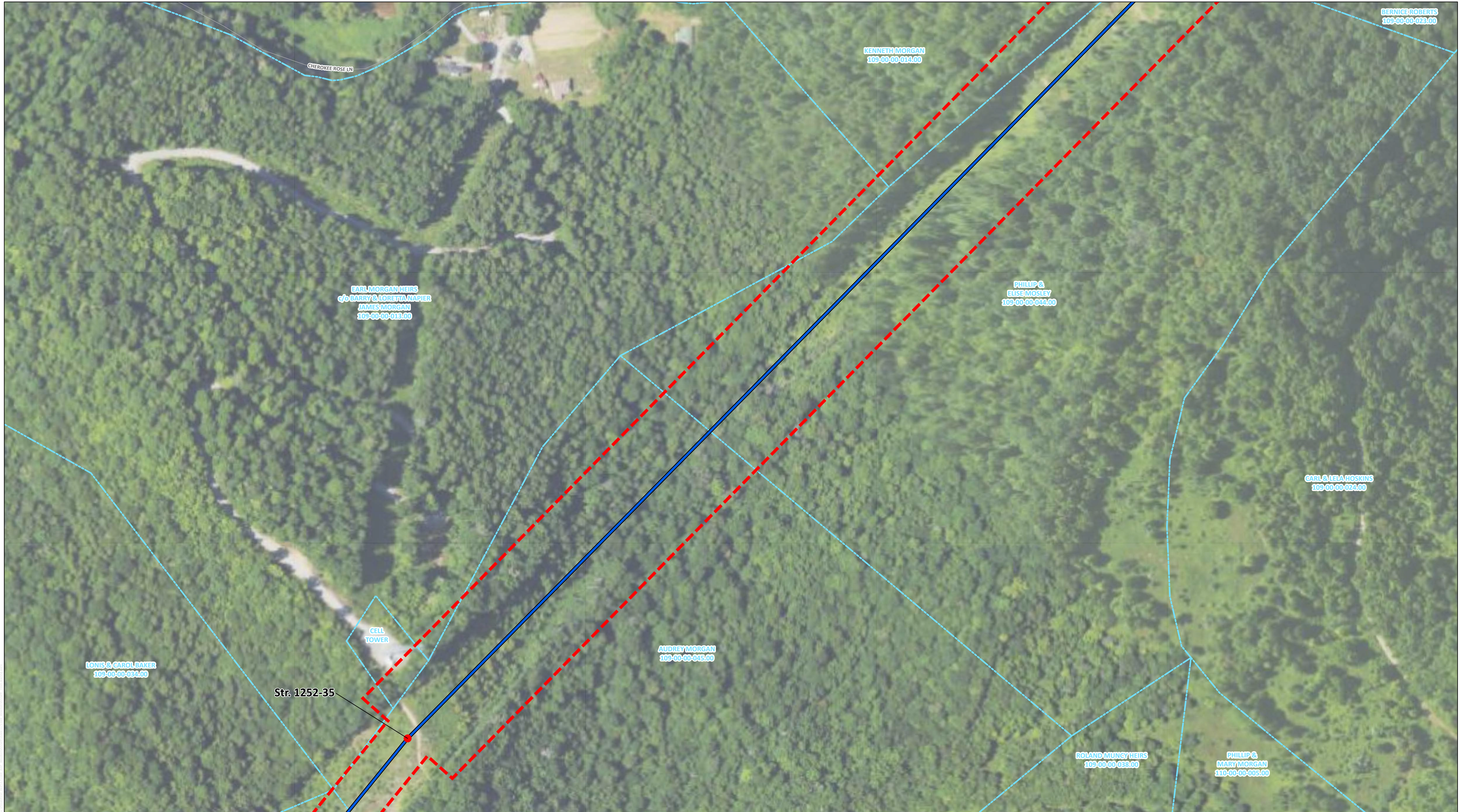


**CASE NO. 2022-00118**

**PSC Map Page 23 of 25**  
 Wooten - Stinnett 161kV Transmission Line Project

State of Kentucky  
 Leslie County





- Proposed Structure
- Leslie - Stinnett 161kV Rebuild (2025)
- - - Transmission Line Right of Way
- Road
- - - Parcel

**1" = 100'**  
When printed on 11"x17"  
Scale becomes 1"=750'

0 100 200 300 400  
Feet

**CASE NO. 2022-00118**

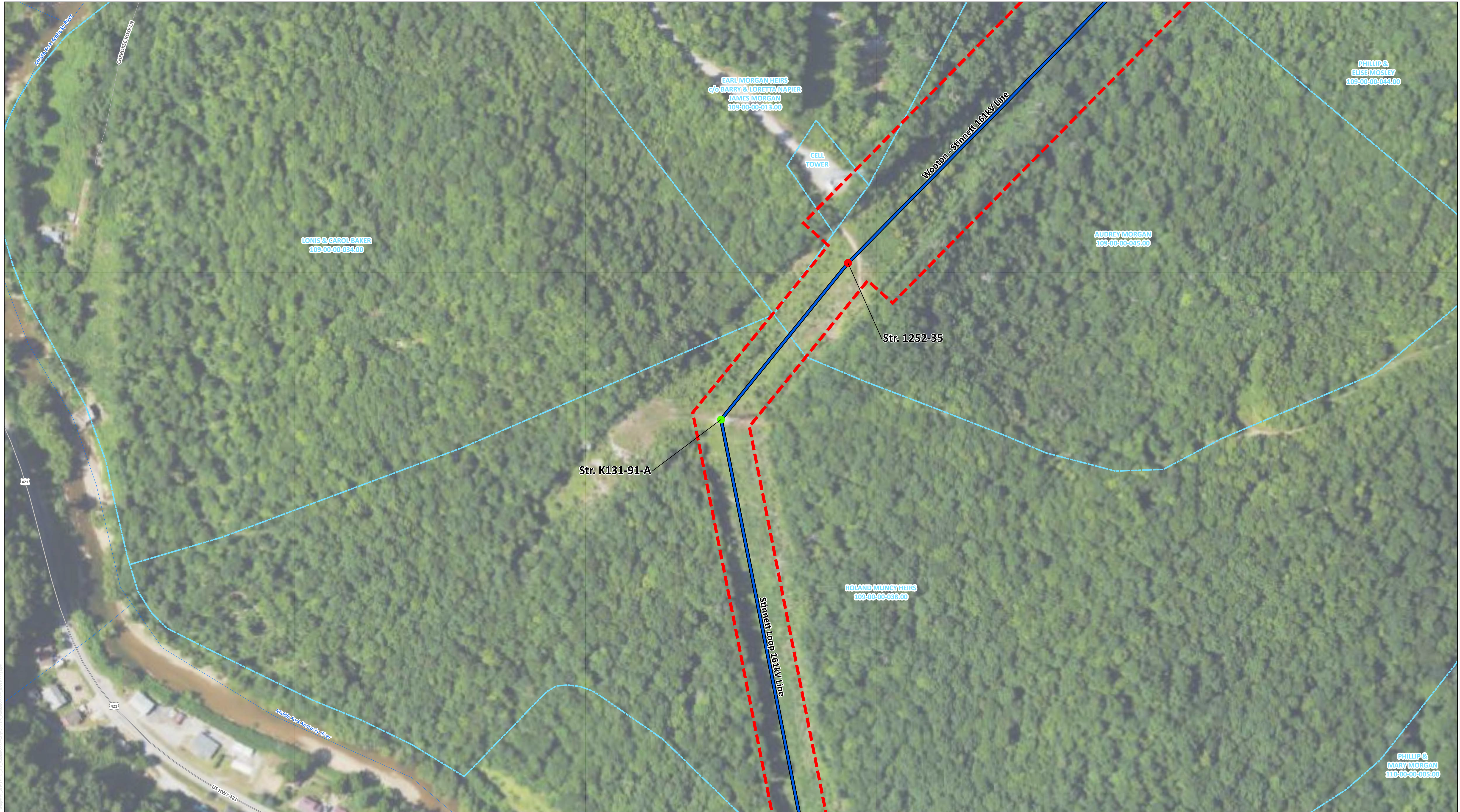
**PSC Map Page 24 of 25**  
Wooten - Stinnett 161kV Transmission Line Project

---

State of Kentucky  
Leslie County

**KENTUCKY POWER**  
An AEP Company

**POWER ENGINEERS**



<span style="color: red;">●</span> Proposed Structure	<span style="color: blue;">—</span> Leslie - Stinnett 161kV Rebuild (2025)	<span style="color: gray;">—</span> Road
<span style="color: green;">●</span> Existing Structure	<span style="color: red; border-bottom: 1px dashed red;">—</span> Transmission Line Right of Way	<span style="color: blue;">—</span> Stream (NHD)
<span style="color: yellow;">—</span> Leslie - Wooton 161kV Rebuild (2024)	<span style="color: gray;">—</span> Highway	<span style="color: cyan;">—</span> Parcel

**1" = 100'**  
When printed on 11"x17"  
Scale becomes 1"=750'

0 100 200 300 400  
Feet

**CASE NO. 2022-00118**

**PSC Map Page 25 of 25**  
Wooton - Stinnett 161kV Transmission Line Project

---

State of Kentucky  
Leslie County

**KENTUCKY POWER**  
An AEP Company

**POWER ENGINEERS**