

COMMONWEALTH OF KENTUCKY
BEFORE THE PUBLIC SERVICE COMMISSION

In the Matter of:

ELECTRONIC APPLICATION OF KENTUCKY)	
UTILITIES COMPANY FOR AUTHORIZATION)	
OF CHANGES IN SERVICE TERRITORY)	CASE NO. 2021-00372
WITH SOUTH KENTUCKY RURAL ELECTRIC)	
COOPERATIVE CORPORATION)	

APPLICATION

Kentucky Utilities Company (“KU”), pursuant to KRS 278.018(6), 807 KAR 5:001 Section 14, and 807 KAR 5:001, Section 22, hereby applies for approval of changes in its certified service territory as agreed to with South Kentucky Rural Electric Cooperative Corporation (“South Kentucky RECC”).

1. KU’s mailing address is Kentucky Utilities Company, Post Office Box 32010, 220 West Main Street, Louisville, Kentucky 40202. KU may be reached by electronic mail at the electronic mail addresses of its counsel set forth below.

2. KU was incorporated in Kentucky on August 17, 1912, and in Virginia on November 26, 1991 (and effective as of December 1, 1991), and is in good standing in both Kentucky and Virginia.

3. KU is a public utility, as defined in KRS 278.010(3)(a), engaged in the electric business. KU generates and purchases electricity, and distributes and sells electricity at retail in the following counties in Central, Northern, Southeastern, and Western Kentucky:

Adair	Edmonson	Jessamine	Ohio
Anderson	Estill	Knox	Oldham
Ballard	Fayette	Larue	Owen
Barren	Fleming	Laurel	Pendleton
Bath	Franklin	Lee	Pulaski

Bell	Fulton	Lincoln	Robertson
Bourbon	Gallatin	Livingston	Rockcastle
Boyle	Garrard	Lyon	Rowan
Bracken	Grant	Madison	Russell
Bullitt	Grayson	Marion	Scott
Caldwell	Green	Mason	Shelby
Campbell	Hardin	McCracken	Spencer
Carlisle	Harlan	McCreary	Taylor
Carroll	Harrison	McLean	Trimble
Casey	Hart	Mercer	Union
Christian	Henderson	Montgomery	Washington
Clark	Henry	Muhlenberg	Webster
Clay	Hickman	Nelson	Whitley
Crittenden	Hopkins	Nicholas	Woodford
Daviess			

4. Pursuant to 807 KAR 5:001 Section 8, on September 17, 2021, KU filed with the Commission notice of its election of the use of electronic filing procedures in this proceeding. Copies of all orders, pleadings and other communications related to this proceeding should be directed to:

Rick E. Lovekamp
 Manager – Regulatory Strategy/Policy
 LG&E and KU Services Company
 220 West Main Street
 Louisville, Kentucky 40202
rick.lovekamp@lge-ku.com

Allyson K. Sturgeon
 Managing Senior Counsel – Regulatory and Transactions
 Sara V. Judd
 Senior Corporate Attorney
 LG&E and KU Services Company
 220 West Main Street
 Louisville, Kentucky 40202
allyson.sturgeon@lge-ku.com
sara.judd@lge-ku.com

5. Description of Changes in Service Territory:

As explained in this application and in the attached exhibits, KU and South Kentucky RECC have individually agreed to the requested territorial change for the tracts of land described

below. The proposed territorial boundary change serves the purposes of KRS 278.016. The change avoids the wasteful duplication of facilities and the unnecessary encumbrance of the landscape, and also minimizes disputes between retail electric providers.

This proposed territorial change stems from a developer's request to have a single utility provide electric service to five new apartment buildings (Kenneth Goff Apartments) located off Oak Hill Road in central Pulaski County Kentucky. Two of the five buildings (located within the Rebecca Light Tract 2) are split by the electric service certified territorial line, and three buildings (located within the Rebecca Light Tract 1) are wholly within KU's certified electric service territory. Due to the customer's request and KU's existing services in the immediate area, South Kentucky RECC contacted KU about KU serving the entire development. KU has provided electric service to this immediate area for over forty years.

Upon review of the maps in this area, in preparing to make this filing, KU and South Kentucky RECC realized that the Commission's certified territorial line, as interpreted from Quadrant 30-I-3, did not match the existing property lines in terms of which utility is already providing service. It appears that KU may have been inadvertently serving outside of its respective certified territory. Therefore, in this application, KU also seeks to move the official boundary line to match the existing property lot lines. No customers will change providers; but the territorial lines will, upon approval, reflect the reality of which utility is serving which lots.

Therefore, in addition to redrawing the boundaries to include all of Tract 2 (Rebecca Light property) as part of KU's certified territory, KU and South Kentucky RECC agree to redraw the boundaries to include the following existing lots (that KU is already serving) within KU's certified territory as well:

- Lot #'s 11-13, 24-29 (Irongate Estates)

- Lot #'s 5-9, 20-24 (Heritage Estates) and one open tract (Tract abuts Lot #'s 20, 21, 23, 24)
- Lot #'s 1 and 2 (Oakland Estates) and one open tract (Tract abuts Thurman Road and Lot #1)
- Lot #'s 7, 20, 21, 24, and 25 (Silvers Estates)

The territorial maps and other attachments provided constitute the entire agreement between KU and South Kentucky RECC.

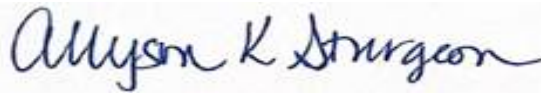
6. Agreement and Maps:

Application Exhibit 1 includes the summary list identifying KU and South Kentucky RECC personnel familiar with the specifics of the facilities available, the reason for the change, and agreement signed by both parties for the properties involved. Application Exhibit 2 includes the signed territorial (quadrant) map that shows the new GPS coordinates. Application Exhibit 3 includes the signed, detailed site map that includes the locations of KU and South Kentucky RECC distribution facilities.

WHEREFORE, KU hereby requests, pursuant to KRS 278.018, that the Commission enter an order approving the updates to the Quadrant Map to reflect the current requested service territory changes and the agreement between KU and South Kentucky RECC.

Dated: November 23, 2021

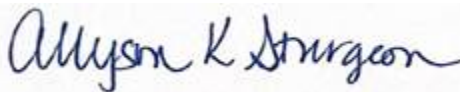
Respectfully submitted,



Allyson K. Sturgeon
Managing Senior Counsel – Regulatory &
Transactions
Sara V. Judd
Senior Corporate Attorney
LG&E and KU Services Company
220 West Main Street
Louisville, Kentucky 40202
502-627-2088
allyson.sturgeon@lge-ku.com
sara.judd@lge-ku.com

CERTIFICATE OF COMPLIANCE

In accordance with the Commission’s Order of July 22, 2021 in Case No. 2020-00085 (Electronic Emergency Docket Related to the Novel Coronavirus COVID-19), this is to certify that the electronic filing has been transmitted to the Commission on November 23, 2021; and that there are currently no parties in this proceeding that the Commission has excused from participation by electronic means.



Counsel for Kentucky Utilities Company

APPLICATION

EXHIBIT 1

Summary Checklist
and Agreement

TERRITORIAL CHANGE INFORMATION

(7/2019)

Affected Property: 2 new apartment buildings and existing homes in Delmer, KY

Foreign Utility: South Kentucky Rural Cooperative Corporation

Quadrant Map: 30-I-3

Agreement Date: 09/28/21 (date of last signature)

1. Utilities signed copy of quadrant (Key) map showing revised territorial line with a note referencing the property/customer, and date of the territorial agreement.

2. Utilities signed copy of site map (Plat) and/or territorial agreement showing original and revised territorial boundary.

The map must include coordinates accurate to within 3 meters for at least **four** points on the territorial line. It is preferable that these points include the beginning and ending points of the change. We also must provide the coordinate system used: This will be utilizing Global Positioning System (GPS) with the coordinates based upon WGS84.

3. Copies of all written agreements (**1** needed - not original).

4. Name of employee who would serve as KU's witness if a hearing is required:
Stewart Spradlin, Mgr. Operations Center

5. Name and mailing address of the foreign utility, and the name and title their official who is to receive the Commission stamped quadrant map:

Mr. Dakota Brown
Director of Engineering
200 Electric Avenue
Somerset, KY 42501

6. The reason(s) for the boundary change (realignment with lot/property lines, closest utility (give details), it is the least cost of providing service to the customer(s), etc.):

Promotes orderly development and realignment with property lines

7. How does this boundary change promote the purposes of KRS 278.016? (check all that apply)

- Promotes the orderly development of retail electric service
- Avoids wasteful duplication of facilities
- Avoids unnecessary encumbering of the landscape
- Prevents waste of materials and natural resources
- Is necessary for the public convenience and necessity
- Minimizes disputes between retail electric suppliers which may result in inconvenience, diminished efficiency, and higher cost to the consumer

8. Will any retail customer change electric supplier as the result of this boundary change?

No (Check this if no retail customers were receiving service in affected territory prior to the boundary change.)

Yes (If yes, provide the information on Attachment 1 for each customer affected.)



a PPL company




AGREEMENT

Kentucky Utilities Company (KU) and South Kentucky Rural Electric Cooperative Corporation (SKRECC) hereby agree to a territorial boundary change that will match with existing property lot lines. The boundary line includes existing residential homes, the Rebecca Light tracts one and two, and two vacant lots. All lots are either wholly or partially within Irongate Estates, Heritage Estates, Oakland Estates and Silvers Estates subdivisions.


Electric service has been provided to these subdivisions for approximately 45 years.

This change simply clarifies which existing lots are served by which utility as the existing territorial line does not match the electric services that are there today. No customers will change providers.

Sincerely,

By 

Dakota Brown
Manager of Engineering
SKRECC
606-875-3626
Date 9-28-2021

By 

Ken Simmons
President / CEO
SKRECC
606-678-4121
Date 09/28/21

By 

David Laun
Sr. Electrical Engineer
Kentucky Utilities Co.
606-877-2836
Date 9-27-21

By 

Stewart Spradlin
Manager, Distribution Ops.
Kentucky Utilities Co.
606-337-0433
Date 9-27-21

APPLICATION

EXHIBIT 2

30-1-3

Quadrant Map

The attachment is
being provided in
a separate file

APPLICATION EXHIBIT 3

Delmer
Site Map

The attachment is
being provided in
a separate file