

COMMONWEALTH OF KENTUCKY
BEFORE THE PUBLIC SERVICE COMMISSION

In The Matter of:

ELECTRONIC INVESTIGATION INTO THE)
FINANCIAL AND OPERATING CAPACITY OF)
RATTLESNAKE RIDGE WATER DISTRICT)
INCLUDING RATTLESNAKE RIDGE WATER)
DISTRICT AND ITS INDIVIDUAL)
COMMISSIONERS, AND MANAGER DAVID)
GIFFORD FOR ALLEGED FAILURE TO COMPLY)
WITH KRS 278.300 AS WELL AS POSSIBLE)
VACANCIES ON THE BOARD OF)
COMMISSIONERS OF RATTLESNAKE RIDGE)
WATER DISTRICT)

CASE NO.
2021-00340

**RESPONSE OF RATTLESNAKE RIDGE WATER DISTRICT TO COMMISSION
STAFF'S FIFTH REQUEST FOR INFORMATION TO RATTLESNAKE RIDGE
WATER DISTRICT**

1. Provide the audit report for the year 2021.

RESPONSE QUESTION 1: Audit submitted 4-10-23. Due to the difficulties that Rattlesnake Ridge Water District (RRWD) has had with prior auditor, they have determined that they will be using Kelly Galloway Smith Goolsby, PSC for the 2022 audit. Attached is a letter whereby this firm states they can have that audit completed by July 31, 2023 at the latest.

2. Provide the quarterly meter reports pursuant to 807 KAR 5:006, Section4(4), for the period beginning June 2021 through to the present date.

RESPONSE QUESTION 2: See Exhibit B attached hereto.

3. Refer to Rattlesnake Ridge District's response to Commission Staff's Fourth Request for Information, Item 2, and hearing video testimony of David Gifford from the January 12, 2022 hearing in this proceeding.

a. Reconcile the response with the testimony of David Gifford.

RESPONSE QUESTION 3(a): There is no reconciliation needed. The question posed in Commission Staff's Fourth Request was regarding the \$1.5 million that had been awarded and the work completed on the project. As of the date of the 4th Response, the closing had not yet occurred and so no money was spent from the \$1.5 million (and thus no invoices or receipts available).

From the Commission's wanting a reconciliation of the testimony, it is believed that what the Commission was seeking in its Fourth Request question was what work had been completed in replacing meters regardless of source of funds. RRWD did not intend to mislead or provide inaccurate information when it answered the question as asked. However, RRWD will now provide (as it believes this is what the Commission is seeking) the invoices for meters replaced to date. The funds used for these replacements was NOT the \$1.5 million as same had not been received, but were funds available to RRWD through its normal business operations.

See Exhibit C attached hereto

3. Refer to Rattlesnake Ridge District's response to Commission Staff's Fourth Request for Information, Item 2, and hearing video testimony of David Gifford from the January 12, 2022 hearing in this proceeding.


b. Provide the number of customer meters replaced from June 2021 to the present date.

RESPONSE QUESTION 3(b):

Replaced due to various reasons (not reading correctly; some frozen during cold snap this winter and broken; customer request; etc.) and then the new meters as well. Total number is 114 meter change-outs and 29 new meters set.

See Exhibit D

The above Responses are true and correct to the best of my information, knowledge, and belief formed after reasonable inquiry.




DAVID GIFFORD, MANAGER
RATTLESNAKE RIDGE WATER DISTRICT

COMMONWEALTH OF KENTUCKY
COUNTY OF Carter


The foregoing instrument was sworn, subscribed, and acknowledged to before me this 19th day of April, 2023 by DAVID GIFFORD, **Manager of Rattlesnake Ridge Water District**, to be his free act and deed.

My commission expires: 11-6-23.



NOTARY PUBLIC, KENTUCKY
NOTARY ID # 633477

Respectfully submitted,


DELORES WOODS BAKER
Local Counsel RRWD
134 W Third St
Maysville, KY 40156
606-564-7969
dwbaker@maysvilleky.net

CERTIFICATE OF SERVICE

I hereby certify that the foregoing with all attachments was served by postage prepaid, first class mail on April 19th, 2023 to:

Lewis County Fiscal Court
122 Second Street
Vanceburg, KY 41179

Elliott County Local Government
P.O. Box 710
Sandy Hook, KY 41171

Carter County Fiscal Court
300 West Main Street
Grayson, KY 41143

Lawrence County Fiscal Court
122 South Main Cross Street
Louisa, KY 41230

Morgan County Office Building
450 Prestonsburg Street
West Liberty, KY 41472

Mr. Jim Gazay
Morgan County Judge Executive
450 Prestonsburg Street
West Liberty, KY 41472

Mr. Phillip Carter
Lawrence County Judge Executive
P.O. Box 566
Louisa, KY 41230

And by email on April 19th, 2023 to:

John Lewis, Elliott County Attorney: attorneyjohnlewis@yahoo.com

Brian Bayes, Carter County Attorney: bbayes@prosecutors.ky.gov

Ben Harrison, Lewis County Attorney: bharrison@prosecutors.ky.gov

Brandon Burton, Carter County Judge Executive: ccjudgeexecutive@gmail.com


George Sparks, Lewis County Judge Executive: George.sparks@lewiscountky.gov

Myron Lewis, Elliott County Judge Executive: ejudge@mrtc.com

Johnny Osborne, Lawrence County Attorney: johnny@lcattorney.net

Myles Holbrook, Morgan County Attorney: Mholbrook@prosecutors.ky.gov

Respectfully submitted,



DELORES WOODS BAKER

Local Counsel RRWD

134 W Third St


Maysville, KY 40156

606-564-7969

dwbaker@maysvilleky.net

EXHIBIT A

- 1. Letter from Kelly Galloway Smith Goolsby, PSC**



Kelley Galloway
Smith Goolsby, PSC

Certified Public Accountants and Advisors

1200 Corporate Court • P.O. Box 990 • Ashland, Kentucky 41105

• Phone (606) 329-1811 (606) 329-1171 • Fax (606) 329-8756 (606) 325-0590

• Web www.ksgcpa.com Member of **Altimia** GLOBAL.

April 7, 2023

Board of Directors
Rattlesnake Ridge Water District
P.O. Box 475
Grayson, Kentucky 41143

We appreciate the opportunity to submit a proposal for the audit of your financial statements as of December 31, 2022. We would propose to perform the audit for \$13,000-\$15,000 annually. A listing of similar experience is enclosed. Also, enclosed is our most recent peer review report which was a "Pass" and the highest rating a CPA firm can receive. In addition, we would propose to start the audit sometime around May 15, 2023 and complete the audit by July 31, 2023 at the latest.

If this is agreeable with you, let me know, so that we can execute an engagement letter. If you have any questions, please feel free to contact me.

Sincerely,

Lori F. Dearfield, CPA
Audit Director

EXHIBIT B

1. Quarterly Meter Reports

**QUARTERLY METER REPORT
TO THE KENTUCKY PUBLIC SERVICE COMMISSION**

NAME OF UTILITY Rattlesnake Ridge Water District QUARTER April - May - June
 ADDRESS Po. Box 475 TEST YEAR 2021
 CITY, STATE, ZIP Grayson KY 41143 DATE SUBMITTED 4-1

CUSTOMER TYPE	METERED	NON-METERED	TOTAL
RESIDENTIAL			4128
COMMERCIAL			15
INDUSTRIAL			
OTHER			
TOTALS			4143

STATUS OF METER TEST PROGRAM	QUANTITY
METERS TO BE TESTED THIS YEAR	
METERS TESTED THIS YEAR (TO DATE)	
METERS STILL TO TEST THIS YEAR	

YEARS SINCE METER WAS LAST TESTED	METER TEST RESULTS				METERS TESTED	METERS NOT TESTED
	WITHIN ±2%	> 2% FAST	> 2% SLOW	NR*		
NEW - 5 YEARS	160					
5 - 8 YEARS						
9 YEARS						
10 YEARS						
10+ YEARS						
UNKNOWN						
TOTALS						
PERCENT						

* Non-Registering

PERIODIC METER TEST PROGRAM	
CASE NUMBER and/or SAMPLE METHOD PLAN	
METERS REMOVED FROM SERVICE AND TESTED THIS QUARTER	
NEW SERVICE CONNECTIONS (METERS) INSTALLED THIS QUARTER	10
TOTAL METERS TESTED THIS QUARTER	
UTILITY OR APPROVED AGENCY DOING METER TESTING	
METERS THAT TEST MORE THAN 2% FAST OR 2% SLOW	

NUMBER OF TESTS MADE AT CUSTOMER'S REQUEST	
NUMBER OF TESTS MADE AT COMMISSION'S REQUEST	
NUMBER OF METERS ON WHICH REFUNDS WERE MADE	
TOTAL AMOUNT OF REFUNDS MADE DURING THIS QUARTER	
NUMBER OF CUSTOMERS BILLED FOR SLOW METERS	
TOTAL AMOUNT BILLED ON SLOW METERS	
NUMBER OF CUSTOMERS BILLED FOR NON-REGISTERING METERS	
TOTAL AMOUNT BILLED ON NON-REGISTERING METERS	

METER TESTING INFORMATION APPROVED BY:

SIGNED Dwight
 TITLE ASST. MANAGER

CUSTOMER & REFUND INFORMATION APPROVED BY:

SIGNED _____
 TITLE _____

**QUARTERLY METER REPORT
TO THE KENTUCKY PUBLIC SERVICE COMMISSION**

NAME OF UTILITY Rattlesnake Ridge Water District QUARTER July - Aug. - Sept
 ADDRESS Po. Box 475 TEST YEAR 2021
 CITY, STATE, ZIP Grayson KY 41143 DATE SUBMITTED 10-26-21

CUSTOMER TYPE	METERED	NON-METERED	TOTAL
RESIDENTIAL			4133
COMMERCIAL			15
INDUSTRIAL			
OTHER			
TOTALS			4148

STATUS OF METER TEST PROGRAM	QUANTITY
METERS TO BE TESTED THIS YEAR	
METERS TESTED THIS YEAR (TO DATE)	
METERS STILL TO TEST THIS YEAR	

YEARS SINCE METER WAS LAST TESTED	METER TEST RESULTS				METERS TESTED	METERS NOT TESTED
	WITHIN ±2%	> 2% FAST*	> 2% SLOW	NR*		
NEW - 5 YEARS	20%					
5 - 8 YEARS						
9 YEARS						
10 YEARS						
10+ YEARS						
UNKNOWN						
TOTALS						
PERCENT						

* Non-Registering

PERIODIC METER TEST PROGRAM	
CASE NUMBER and/or SAMPLE METHOD PLAN	
METERS REMOVED FROM SERVICE AND TESTED THIS QUARTER	
NEW SERVICE CONNECTIONS (METERS) INSTALLED THIS QUARTER	5
TOTAL METERS TESTED THIS QUARTER	
UTILITY OR APPROVED AGENCY DOING METER TESTING	
METERS THAT TEST MORE THAN 2% FAST OR 2% SLOW	

NUMBER OF TESTS MADE AT CUSTOMER'S REQUEST	
NUMBER OF TESTS MADE AT COMMISSION'S REQUEST	
NUMBER OF METERS ON WHICH REFUNDS WERE MADE	
TOTAL AMOUNT OF REFUNDS MADE DURING THIS QUARTER	
NUMBER OF CUSTOMERS BILLED FOR SLOW METERS	
TOTAL AMOUNT BILLED ON SLOW METERS	
NUMBER OF CUSTOMERS BILLED FOR NON-REGISTERING METERS	
TOTAL AMOUNT BILLED ON NON-REGISTERING METERS	

METER TESTING INFORMATION APPROVED BY:

CUSTOMER & REFUND INFORMATION APPROVED BY:

SIGNED [Signature]
TITLE

SIGNED _____
TITLE

AST. Manager

**QUARTERLY METER REPORT
TO THE KENTUCKY PUBLIC SERVICE COMMISSION**

NAME OF UTILITY Rattlesnake Ridge Water District QUARTER OCT-NOV-DEC
 ADDRESS Po. Box 475 TEST YEAR 2021
 CITY, STATE, ZIP Grayson KY 41143 DATE SUBMITTED 1-5-21

CUSTOMER TYPE	METERED	NON-METERED	TOTAL
RESIDENTIAL			4137
COMMERCIAL			15
INDUSTRIAL			
OTHER			
TOTALS			4152

STATUS OF METER TEST PROGRAM	QUANTITY
METERS TO BE TESTED THIS YEAR	
METERS TESTED THIS YEAR (TO DATE)	
METERS STILL TO TEST THIS YEAR	

YEARS SINCE METER WAS LAST TESTED	METER TEST RESULTS				METERS TESTED	METERS NOT TESTED
	WITHIN ±2%	> 2% FAST	> 2% SLOW	NR*		
NEW - 5 YEARS	252					
5 - 9 YEARS					24	
9 YEARS						
10 YEARS						
10+ YEARS						
UNKNOWN						
TOTALS						
PERCENT						

* Non-Registering

PERIODIC METER TEST PROGRAM	
CASE NUMBER and/or SAMPLE METHOD PLAN	
METERS REMOVED FROM SERVICE AND TESTED THIS QUARTER	
NEW SERVICE CONNECTIONS (METERS) INSTALLED THIS QUARTER	4
TOTAL METERS TESTED THIS QUARTER	
UTILITY OR APPROVED AGENCY DOING METER TESTING	
METERS THAT TEST MORE THAN 2% FAST OR 2% SLOW	

NUMBER OF TESTS MADE AT CUSTOMER'S REQUEST	
NUMBER OF TESTS MADE AT COMMISSION'S REQUEST	
NUMBER OF METERS ON WHICH REFUNDS WERE MADE	
TOTAL AMOUNT OF REFUNDS MADE DURING THIS QUARTER	
NUMBER OF CUSTOMERS BILLED FOR SLOW METERS	
TOTAL AMOUNT BILLED ON SLOW METERS	
NUMBER OF CUSTOMERS BILLED FOR NON-REGISTERING METERS	
TOTAL AMOUNT BILLED ON NON-REGISTERING METERS	

METER TESTING INFORMATION APPROVED BY:

SIGNED *Don Hefel*
 TITLE Manager

CUSTOMER & REFUND INFORMATION APPROVED BY:

SIGNED _____
 TITLE _____

**QUARTERLY METER REPORT
TO THE KENTUCKY PUBLIC SERVICE COMMISSION**

NAME OF UTILITY Rattlesnake Ridge Water District QUARTER Jan-Feb-March
 ADDRESS Po. Box 475 TEST YEAR 2022
 CITY, STATE, ZIP Grayson KY 41143 DATE SUBMITTED 4-1-22

CUSTOMER TYPE	METERED	NON-METERED	TOTAL
RESIDENTIAL			4146
COMMERCIAL			12
INDUSTRIAL			0
OTHER			
TOTALS			4158

STATUS OF METER TEST PROGRAM	QUANTITY
METERS TO BE TESTED THIS YEAR	
METERS TESTED THIS YEAR (TO DATE)	
METERS STILL TO TEST THIS YEAR	

YEARS SINCE METER WAS LAST TESTED	METER TEST RESULTS				METERS TESTED	METERS NOT TESTED
	WITHIN 2%	> 2% FAST	> 2% SLOW	NR*		
NEW - 5 YEARS						
5 - 8 YEARS	256				29	
9 YEARS						
10 YEARS						
10+ YEARS						
UNKNOWN						
TOTALS						
PERCENT						

* Non-Registering

PERIODIC METER TEST PROGRAM	
CASE NUMBER and/or SAMPLE METHOD PLAN	
METERS REMOVED FROM SERVICE AND TESTED THIS QUARTER	
NEW SERVICE CONNECTIONS (METERS) INSTALLED THIS QUARTER	3
TOTAL METERS TESTED THIS QUARTER	
UTILITY OR APPROVED AGENCY DOING METER TESTING	
METERS THAT TEST MORE THAN 2% FAST OR 2% SLOW	

NUMBER OF TESTS MADE AT CUSTOMER'S REQUEST	
NUMBER OF TESTS MADE AT COMMISSION'S REQUEST	
NUMBER OF METERS ON WHICH REFUNDS WERE MADE	
TOTAL AMOUNT OF REFUNDS MADE DURING THIS QUARTER	
NUMBER OF CUSTOMERS BILLED FOR SLOW METERS	
TOTAL AMOUNT BILLED ON SLOW METERS	
NUMBER OF CUSTOMERS BILLED FOR NON-REGISTERING METERS	
TOTAL AMOUNT BILLED ON NON-REGISTERING METERS	

METER TESTING INFORMATION APPROVED BY:

SIGNED [Signature]
 TITLE Manager

CUSTOMER & REFUND INFORMATION APPROVED BY:

SIGNED _____
 TITLE _____

**QUARTERLY METER REPORT
TO THE KENTUCKY PUBLIC SERVICE COMMISSION**

NAME OF UTILITY Rattlesnake Ridge Water District QUARTER April - May - June
 ADDRESS Po. Box 475 TEST YEAR 2022
 CITY, STATE, ZIP Grayson KY 41143 DATE SUBMITTED 7-6-22

CUSTOMER TYPE	METERED	NON-METERED	TOTAL
RESIDENTIAL			4145
COMMERCIAL			15
INDUSTRIAL			
OTHER			
TOTALS			4160

STATUS OF METER TEST PROGRAM	QUANTITY
METERS TO BE TESTED THIS YEAR	
METERS TESTED THIS YEAR (TO DATE)	
METERS STILL TO TEST THIS YEAR	

YEARS SINCE METER WAS LAST TESTED	METER TEST RESULTS				METERS TESTED	METERS NOT TESTED
	WITHIN ±2%	> 2% FAST	> 2% SLOW	NR*		
NEW - 5 YEARS						
5 - 8 YEARS	280				24	
9 YEARS						
10 YEARS						
10+ YEARS						
UNKNOWN						
TOTALS						
PERCENT						

* Non-Registering

PERIODIC METER TEST PROGRAM	
CASE NUMBER and/or SAMPLE METHOD PLAN	
METERS REMOVED FROM SERVICE AND TESTED THIS QUARTER	
NEW SERVICE CONNECTIONS (METERS) INSTALLED THIS QUARTER	
TOTAL METERS TESTED THIS QUARTER	5
UTILITY OR APPROVED AGENCY DOING METER TESTING	
METERS THAT TEST MORE THAN 2% FAST OR 2% SLOW	

NUMBER OF TESTS MADE AT CUSTOMER'S REQUEST	
NUMBER OF TESTS MADE AT COMMISSION'S REQUEST	
NUMBER OF METERS ON WHICH REFUNDS WERE MADE	
TOTAL AMOUNT OF REFUNDS MADE DURING THIS QUARTER	
NUMBER OF CUSTOMERS BILLED FOR SLOW METERS	
TOTAL AMOUNT BILLED ON SLOW METERS	
NUMBER OF CUSTOMERS BILLED FOR NON-REGISTERING METERS	
TOTAL AMOUNT BILLED ON NON-REGISTERING METERS	

METER TESTING INFORMATION APPROVED BY:

SIGNED [Signature]
 TITLE Manager

CUSTOMER REFUND INFORMATION APPROVED BY:

SIGNED [Signature]
 TITLE _____

**QUARTERLY METER REPORT
TO THE KENTUCKY PUBLIC SERVICE COMMISSION**

NAME OF UTILITY	<u>Rattlesnake Ridge Water District</u>	QUARTER	<u>July - Aug - Sept</u>
ADDRESS	<u>Po. Box 475</u>	TEST YEAR	<u>2022</u>
CITY, STATE, ZIP	<u>Grayson KY 41143</u>	DATE SUBMITTED	<u>10-20-22</u> <u>10-20-22</u>

CUSTOMER TYPE	METERED	NON-METERED	TOTAL
RESIDENTIAL			4150
COMMERCIAL			15
INDUSTRIAL			
OTHER			
TOTALS			4165

STATUS OF METER TEST PROGRAM	QUANTITY
METERS TO BE TESTED THIS YEAR	
METERS TESTED THIS YEAR (TO DATE)	
METERS STILL TO TEST THIS YEAR	

YEARS SINCE METER WAS LAST TESTED	METER TEST RESULTS				METERS TESTED	METERS NOT TESTED
	WITHIN 2%	> 2% FAST	> 2% SLOW	NR*		
NEW - 5 YEARS					0	
5 - 8 YEARS	280					
9 YEARS						
10 YEARS						
10+ YEARS						
UNKNOWN						
TOTALS						
PERCENT						

* Non-Registering

PERIODIC METER TEST PROGRAM	<u>going through complete meter</u>
CASE NUMBER and/or SAMPLE METHOD PLAN	<u>change out.</u>
METERS REMOVED FROM SERVICE AND TESTED THIS QUARTER	
NEW SERVICE CONNECTIONS (METERS) INSTALLED THIS QUARTER	
TOTAL METERS TESTED THIS QUARTER	0
UTILITY OR APPROVED AGENCY DOING METER TESTING	<u>Definitive Testing</u>
METERS THAT TEST MORE THAN 2% FAST OR 2% SLOW	

NUMBER OF TESTS MADE AT CUSTOMER'S REQUEST	
NUMBER OF TESTS MADE AT COMMISSION'S REQUEST	
NUMBER OF METERS ON WHICH REFUNDS WERE MADE	
TOTAL AMOUNT OF REFUNDS MADE DURING THIS QUARTER	
NUMBER OF CUSTOMERS BILLED FOR SLOW METERS	
TOTAL AMOUNT BILLED ON SLOW METERS	
NUMBER OF CUSTOMERS BILLED FOR NON-REGISTERING METERS	
TOTAL AMOUNT BILLED ON NON-REGISTERING METERS	

METER TESTING INFORMATION APPROVED BY:

SIGNED [Signature]
TITLE MANAGER

CUSTOMER & REFUND INFORMATION APPROVED BY:

SIGNED [Signature]
TITLE

**QUARTERLY METER REPORT
TO THE KENTUCKY PUBLIC SERVICE COMMISSION**

NAME OF UTILITY Rattlesnake Ridge Water District QUARTER OCT-NOV-DEC
 ADDRESS Po. Box 475 TEST YEAR 2022
 CITY, STATE, ZIP Grayson KY 41143 DATE SUBMITTED 1-10-23

CUSTOMER TYPE	METERED	NON-METERED	TOTAL
RESIDENTIAL			4146
COMMERCIAL			15
INDUSTRIAL			
OTHER			
TOTALS			4161

STATUS OF METER TEST PROGRAM	QUANTITY
METERS TO BE TESTED THIS YEAR	
METERS TESTED THIS YEAR (TO DATE)	
METERS STILL TO TEST THIS YEAR	

YEARS SINCE METER WAS LAST TESTED	METER TEST RESULTS				METERS TESTED	METERS NOT TESTED
	WITHIN ±2%	> 2% FAST	> 2% SLOW	NR*		
NEW - 5 YEARS						
5 - 8 YEARS	280				0	
9 YEARS						
10 YEARS						
10+ YEARS						
UNKNOWN						
TOTALS						
PERCENT						

* Non-Registering

PERIODIC METER TEST PROGRAM	
CASE NUMBER and/or SAMPLE METHOD PLAN	
METERS REMOVED FROM SERVICE AND TESTED THIS QUARTER	WE ARE IN A complete meter change out
NEW SERVICE CONNECTIONS (METERS) INSTALLED THIS QUARTER	Phase 0
TOTAL METERS TESTED THIS QUARTER	
UTILITY OR APPROVED AGENCY DOING METER TESTING	
METERS THAT TEST MORE THAN 2% FAST OR 2% SLOW	

NUMBER OF TESTS MADE AT CUSTOMER'S REQUEST	
NUMBER OF TESTS MADE AT COMMISSION'S REQUEST	
NUMBER OF METERS ON WHICH REFUNDS WERE MADE	
TOTAL AMOUNT OF REFUNDS MADE DURING THIS QUARTER	
NUMBER OF CUSTOMERS BILLED FOR SLOW METERS	
TOTAL AMOUNT BILLED ON SLOW METERS	
NUMBER OF CUSTOMERS BILLED FOR NON-REGISTERING METERS	
TOTAL AMOUNT BILLED ON NON-REGISTERING METERS	

METER TESTING INFORMATION APPROVED BY:

SIGNED David B. Ford
 TITLE MANAGER

CUSTOMER & REFUND INFORMATION APPROVED BY:

SIGNED David B. Ford
 TITLE MANAGER

**QUARTERLY METER REPORT
TO THE KENTUCKY PUBLIC SERVICE COMMISSION**

NAME OF UTILITY Rattlesnake Ridge Water District QUARTER Jan - Feb - March
 ADDRESS Po. Box 475 TEST YEAR _____
 CITY, STATE, ZIP Grayson KY 41143 DATE SUBMITTED 4-10-23

CUSTOMER TYPE	METERED	NON-METERED	TOTAL
RESIDENTIAL			4161
COMMERCIAL			15
INDUSTRIAL			
OTHER			
TOTALS			4176

STATUS OF METER TEST PROGRAM	QUANTITY
METERS TO BE TESTED THIS YEAR	
METERS TESTED THIS YEAR (TO DATE)	
METERS STILL TO TEST THIS YEAR	

YEARS SINCE METER WAS LAST TESTED	METER TEST RESULTS				METERS TESTED	METERS NOT TESTED
	WITHIN ±2%	> 2% FAST	> 2% SLOW	NR*		
NEW - 5 YEARS						
5 - 8 YEARS	284				4	
9 YEARS						
10 YEARS						
10+ YEARS						
UNKNOWN						
TOTALS						
PERCENT						

* Non-Registering

PERIODIC METER TEST PROGRAM	
CASE NUMBER and/or SAMPLE METHOD PLAN	Changing ALL meters out stacked 4-1-23
METERS REMOVED FROM SERVICE AND TESTED THIS QUARTER	
NEW SERVICE CONNECTIONS (METERS) INSTALLED THIS QUARTER	15
TOTAL METERS TESTED THIS QUARTER	4
UTILITY OR APPROVED AGENCY DOING METER TESTING	
METERS THAT TEST MORE THAN 2% FAST OR 2% SLOW	0

NUMBER OF TESTS MADE AT CUSTOMER'S REQUEST	
NUMBER OF TESTS MADE AT COMMISSION'S REQUEST	
NUMBER OF METERS ON WHICH REFUNDS WERE MADE	
TOTAL AMOUNT OF REFUNDS MADE DURING THIS QUARTER	
NUMBER OF CUSTOMERS BILLED FOR SLOW METERS	
TOTAL AMOUNT BILLED ON SLOW METERS	
NUMBER OF CUSTOMERS BILLED FOR NON-REGISTERING METERS	
TOTAL AMOUNT BILLED ON NON-REGISTERING METERS	

METER TESTING INFORMATION APPROVED BY:

SIGNED [Signature]
 TITLE MANAGER

CUSTOMER & REFUND INFORMATION APPROVED BY:

SIGNED [Signature]
 TITLE MANAGER

EXHIBIT C

- 1. Invoices for meter replacements**
- 2. Meters tested by Definitive Testing Services**



Invoice

INVOICE DATE	INVOICE NUMBER
05/12/2022	7718.004
REMIT TO: CITCO Water P.O. BOX 2163 HUNTINGTON, WV 25722	
PAGE NO.	1 of 1

BILL TO:

SHIP TO:

RATTLESNAKE RIDGE WATER DIST
3563 STATE HWY 1661
PO BOX 475
GRAYSON, KY 41143

RATTLESNAKE RIDGE WATER DISTRICT
5302 SOUTH ST HWY 7
WATER OFFICE
GRAYSON, KY 41143

CUSTOMER NUMBER	CUSTOMER PO NUMBER	JOB NAME / RELEASE NUMBER	SALESPERSON	
	358		Barbara Bates	
WRITER	SHIP VIA	TERMS	SHIP DATE	ORDER DATE
XXDick Simmons	UPS GROUND	NET 30 DAYS	05/12/2022	03/03/2022
ORDER QTY	SHIP QTY	DESCRIPTION	UNIT PRICE	EXT PRICE
16ea	16ea	5/8"X3/4" IPERL TRPL 10G I5S1GDXX L/HOUSING W/ 6' CABLE 2-WIRE METER Prior Deposit on 06/09/2022 -2356.41 Tracking Numbers 1Z4119760390010447 1Z4119760393602052	143.250/ea	2292.00
** REPRINT ** REPRINT ** REPRINT			Subtotal	2292.00
Invoice is due by 06/11/2022			S&H Charges	64.41
Past Due invoices may be subject to 1.50% late charge. Effective June 1, 2022, CITCO Water is updating its ACH/wire instructions as outlined below. Please continue to send all remittance			Tax	0.00
PLEASE BE ADVISED THAT EFFECTIVE APRIL 1, 2021, CITCO Water IS CHANGING OUR POLICY ON ACCEPTING PAYMENTS BY USE OF A CREDIT CARD. PAYMENTS AT TIME OF DELIVERY WILL BE ACCEPTED WITH NO CREDIT CARD FEE. ALL OTHER PAYMENTS WITH A CREDIT CARD WILL BE CHARGED A 3.5% FEE IN ADDITION TO THE PAYMENT AMOUNT. FOR QUESTIONS, PLEASE CALL 1-800-959-3444.			Payments	-2356.41
Printed By: PORRIC on 4/11/2023 3:44:48 PM			Amount Due	0.00



Invoice

INVOICE DATE	INVOICE NUMBER
10/07/2021	██████████5710.001
REMIT TO: CITCO Water P.O. BOX 2163 HUNTINGTON, WV 25722	PAGE NO. 1 of 1

BILL TO:

SHIP TO:

RATTLESNAKE RIDGE WATER DIST
3563 STATE HWY 1661
PO BOX 475
GRAYSON, KY 41143

RATTLESNAKE RIDGE WATER DISTRICT
ATTENTION: JERRY CALLIHAN
5302 South St HWY 7
GRAYSON, KY 41143

CUSTOMER NUMBER	CUSTOMER PO NUMBER	JOB NAME / RELEASE NUMBER	SALESPERSON	
██████████	Jerry		Barbara Bates	
WRITER	SHIP VIA	TERMS	SHIP DATE	ORDER DATE
Barbara Bates	UPS GROUND	NET 30 DAYS	10/07/2021	10/07/2021
ORDER QTY	SHIP QTY	DESCRIPTION	UNIT PRICE	EXT PRICE
1ea	1ea	5/8"X3/4" IPERL TRPL 10G ISS1GDXX L/HOUSING W/ 6' CABLE 2-WIRE METER Prior Deposit on 11/03/2021 -158.50 Tracking Numbers 1Z4119760391376060	139.080/ea	139.08
** REPRINT ** REPRINT ** REPRINT Invoice is due by 11/06/2021 Past Due invoices may be subject to 1.50% late charge. Effective June 1, 2022, CITCO Water is updating its ACH/wire instructions as outlined below. Please continue to send all remittance <small>PLEASE BE ADVISED THAT EFFECTIVE APRIL 1, 2021, CITCO Water IS CHANGING OUR POLICY ON ACCEPTING PAYMENTS BY USE OF A CREDIT CARD. PAYMENTS AT TIME OF DELIVERY WILL BE ACCEPTED WITH NO CREDIT CARD FEE. ALL OTHER PAYMENTS WITH A CREDIT CARD WILL BE CHARGED A 3.0% FEE IN ADDITION TO THE PAYMENT AMOUNT. FOR QUESTIONS, PLEASE CALL 1-800-989-3484</small>			Subtotal	139.08
			S&H Charges	19.42
			Tax	0.00
			Payments	-158.50
			Amount Due	0.00



Invoice

INVOICE DATE	INVOICE NUMBER
07/02/2021	██████████783.002
REMIT TO: CITCO Water P.O. BOX 2163 HUNTINGTON, WV 25722	
PAGE NO. 1 of 1	

BILL TO:

SHIP TO:

RATTLESNAKE RIDGE WATER DIST
3563 STATE HWY 1661
PO BOX 475
GRAYSON, KY 41143

RATTLESNAKE RIDGE WATER DISTRICT
5302 SOUTH ST HWY 7
WATER OFFICE
GRAYSON, KY 41143

CUSTOMER NUMBER	CUSTOMER PO NUMBER	JOB NAME / RELEASE NUMBER	SALESPERSON	
██████████	DAVID		Barbara Bates	
WRITER	SHIP VIA	TERMS	SHIP DATE	ORDER DATE
XXDick Simmons	UPS GROUND	NET 30 DAYS	07/02/2021	06/23/2021
ORDER QTY	SHIP QTY	DESCRIPTION	UNIT PRICE	EXT PRICE
10ea	8ea	5/8"X3/4" IPERL TRPL 10G I5S1GDXX L/HOUSING W/ 6' CABLE 2-WIRE METER S/N 89178454 - 89178461 Prior Deposit on 07/28/2021 -1137.52 Tracking Numbers 1Z4119760391099128	139.050/ea	1112.40
** REPRINT ** REPRINT ** REPRINT Invoice is due by 08/01/2021			Subtotal	1112.40
Past Due invoices may be subject to 1.50% late charge. Effective June 1, 2022, CITCO Water is updating its ACH/wire instructions as outlined below. Please continue to send all remittance			S&H Charges	25.12
<small>PLEASE BE ADVISED THAT EFFECTIVE APRIL 1, 2021, CITCO Water IS CHANGING OUR POLICY ON ACCEPTING PAYMENTS BY USE OF A CREDIT CARD. PAYMENTS AT TIME OF DELIVERY WILL BE ACCEPTED WITH NO CREDIT CARD FEE. ALL OTHER PAYMENTS WITH A CREDIT CARD WILL BE CHARGED A 1.5% FEE IN ADDITION TO THE PAYMENT AMOUNT. FOR QUESTIONS, PLEASE CALL 1-800-969-3484.</small>			Tax	0.00
Printed By: PORRIC on 4/11/2023 3:42:40 PM			Payments	-1137.52
			Amount Due	0.00

Reference	Date	Amount	Net Amount	Memo
#0272330	04/10/2023	1,836.00	1,836.00	6 meters

Total Amount: 1,836.00 1,836.00

Looking for a more convenient way to pay your bill?

Log in to **Ferguson.com** and request access to Online Bill Pay.

TERMS: NET 10TH PROX ORIGINAL INVOICE TOTAL

All past due amounts are subject to a service charge of 1.5% per month, or the maximum allowed by law, if lower. If Buyer fails to pay in full within the time specified, Seller reserves the right to suspend service and/or disconnect service, in addition to other remedies. Buyer agrees to pay Seller all costs of collection, including reasonable attorney fees. Complete terms and conditions of sale are available on request or at <https://www.ferguson.com/content/website-info/terms-of-sale>, incorporated by reference. Seller may convert to cash on delivery. *Any reference to or incorporation of Executive Order 14042 and/or the EO-implementing Federal clauses (FAR 52.223 -99 and related clauses) is hereby expressly rejected by Seller and shall not apply as Seller is a materials supplier and therefore exempt under the Executive Order.

0001:0001

DONNA J.
Reference
Inv#34841

1836.⁰⁰
x 3 boxes = 18 meters total

\$ 5,508.⁰⁰

Taxable
Sales Tax
Non-Taxable
Subtotal

Selection Criteria

From 06/01/2021 To 04/14/2023 Vendor FERGUSON WATER WORKS

Amount 0.00 Paid Only [View](#)

Reference #	Vendor	Bill Date	Amount	Balance	Due Date
INV#0264986	FERGUSON WATER WORKS	02/06/2023	260.71	0.00	02/06/2023
#0272330	FERGUSON WATER WORKS	04/10/2023	1,836.00	0.00	04/18/2023
INV#0264986	FERGUSON WATER WORKS	11/02/2022	260.71	0.00	11/22/2022



Definitive Testing Services

Lexington, Kentucky

Certified Meter Test Results

Meter Size	Meter MFG	MFG Model	Serial Number	Trans Ponder	BEFORE REPAIR TEST RESULTS				AFTER REPAIR TEST RESULTS				Test/Parts
					High Flow	Med Flow	Low Flow	Avg Test	High Flow	Med Flow	Low Flow	Avg Test	
13"	Sensus	OMMI CA	72124276	7A	100.5	100	100.1	100.3					1-Certified In
2					LOW SIDE	100.2	99.9	100.1					Field Meters
3													Test
4													
5	Meter Reading Before Test:		790913.00										
6	Meter Reading After Test:		790928.00										
7													
8													
9													
10	Comments: Meter meets FSC and OSHA requirements												
11													
12													Diamond Ridge
13													Big Sandy
14													
15													

Customer Rattlesnake Ridge Wtr. Dist.
 Received By _____

Date Tested 3.2.23
 Tested By HW983 Mjw/ Koth
 Date _____



Definitive Testing Services

Lexington, Kentucky

Certified Meter Test Results

Meter Size	Meter MFG	MFG Model	Serial Number	Trans Ponder	BEFORE REPAIR TEST RESULTS				AFTER REPAIR TEST RESULTS				Test/Parts
					High Flow	Med Flow	Low Flow	Avg Test	High Flow	Med Flow	Low Flow	Avg Test	
1/2"	Sensus	W3000	1640709	1/2"	Stopped	→			100.5	HOT REG	100	100.3	1 Certified
3/2"	Sensus	W1160	1619985		Stopped	→			100	HOT REG	99.6	99.5	1 Certified
3													Turb
4			6"				2"						
5	Meter Reading Before Test:		999996.000		15142000								1-6" 2/2000
6	Meter Reading After Test:		000000.000		15142300								TRP
7													Med
8													
9													
10	Comments: After changing out 6" 2/2000 register and												
11	flushing 2" with water, both meters now read												
12	0.000 and 0.000 and register works												
13													
14													
15													

Customer Rutherford Tech, W. Va. Div
 Received By _____

Date Tested 7.28.22
 Tested By W0995 M. P.
 Date _____



Definitive Testing Services

Lexington, Kentucky

Certified Meter Test Results

Meter Size	Meter MFG	MFG Model	Serial Number	Trans Ponder	BEFORE REPAIR TEST RESULTS				AFTER REPAIR TEST RESULTS				Test/Parts
					High Flow	Med Flow	Low Flow	Avg Test	High Flow	Med Flow	Low Flow	Avg Test	
1 7/8	Amur	SR		55338086	100	100.8	97.4	100.4					3-SR Plus
2		SR II		47508720	99.9	100	99.6	100					Check
3		SR		43848000	99.7	100.2	99.3	100					7-SR Plus
4		SR	1/2		99.4	100	99.4	99.8					Check
5	Meter Reading Before Test:	SR II	76917178		99.8	100.1	99.3	100					4-SR Plus
6	Meter Reading After Test:	SR II		7012658	100.1	100	99.2	100.1					Ballon
7		SR		685105	99.7	99.8	99	99.8					1-SR Plus
8		SR II		6079490	99.6	99.7	99.4	99.7					Butts
9		SR II		633241	99.1	98.6	99.6	99.9					10 - Test & Repair
10	Comments:		6778544		99.5	100	99.5	99.8					
11													
12													
13													
14													
15													

Customer Ralton & Rudy 214 DWS
 Received By _____

Date Tested 4.30.23
 Tested By NO983 MA KIL
 Date _____



Definitive Testing Services
Lexington, Kentucky

Certified Meter Test Results

Meter Size	Meter MFG	MFG Model	Serial Number	Trans Ponder	BEFORE REPAIR TEST RESULTS				AFTER REPAIR TEST RESULTS				Test/Parts
					High Flow	Med Flow	Low Flow	Avg Test	High Flow	Med Flow	Low Flow	Avg Test	
1/6"	<i>Sensap</i>	<i>W-2000</i>	<i>1027750</i>	<i>21/11</i>	<i>100</i>	<i>107/102</i>	<i>99.4</i>	<i>99.7</i>					<i>1-Certified & Full NIST Tube</i>
2													
3													
4													
5	Meter Reading Before Test:		<i>04704724.0</i>										
6	Meter Reading After Test:		<i>04704999.0</i>										
7													
8													
9													
10	Comments: <i>Meter meets FSL and ANVA requirements</i>												
11													
12													
13													<i>Jeff Lewis</i>
14													
15													

Customer *Kaltbrack Rudy R/M. Dist*
Received By _____

Date Tested *4.28.23*
Tested By *10983 M. Loh*
Date _____



Definitive Testing Services
Lexington, Kentucky

Certified Meter Test Results

Meter Size	Meter MFG	MFG Model	Serial Number	Trans Ponder	BEFORE REPAIR TEST RESULTS				AFTER REPAIR TEST RESULTS				Test/Parts
					High Flow	Med Flow	Low Flow	Avg Test	High Flow	Med Flow	Low Flow	Avg Test	
1 4"	<i>Sensus</i>	<i>OMNI P2</i>	<i>75454363</i>	<i>N/A</i>	<i>98.5</i>	<i>NOT REW</i>	<i>99.9</i>	<i>99.2</i>					<i>1-Certified by Field 7/1/10 Test</i>
2													
3													
4													
5	Meter Reading Before Test:		<i>0022205.00</i>										
6	Meter Reading After Test:		<i>002224.00</i>										
7													
8													
9													
10	Comments: <i>Meter meets PSC and ANWA requirements</i>												
11													
12													
13	<i>Carbor City</i>												
14													
15													

Customer *Rattlesnake Ridge Hbr. Dist*
Received By _____

Date Tested *3.27.04*
Tested By *HC993 Mike Rott*
Date _____



Definitive Testing Services
Lexington, Kentucky

Certified Meter Test Results

Meter Size	Meter MFG	MFG Model	Serial Number	Trans Ponder	BEFORE REPAIR TEST RESULTS				AFTER REPAIR TEST RESULTS				Test/Parts
					High Flow	Med Flow	Low Flow	Avg Test	High Flow	Med Flow	Low Flow	Avg Test	
1/2"	<i>Sensata</i>	<i>16200</i>	<i>1627750</i>	<i>TA</i>	<i>98.6</i>	<i>NOT REQ</i>	<i>101</i>	<i>99.8</i>					<i>1- Certified by field meter test</i>
2													
3													
4													
5	Meter Reading Before Test:		<i>04040896.0</i>										
6	Meter Reading After Test:		<i>04041245.0</i>										
7													
8													
9													
10	Comments: <i>Meter meets PSC and AB2A requirements</i>												
11													
12													
13													<i>Jeff Cannon</i>
14													
15													

Customer *Rathbone Building 1116 Dick*

Date Tested *2.3.21*
Tested By *W10903 Mike Hill*



Definitive Testing Services
Lexington, Kentucky

Certified Meter Test Results

Certified Meter Test Results					BEFORE REPAIR TEST RESULTS				AFTER REPAIR TEST RESULTS				Test/Parts
Meter Size	Meter MFG	MFG Model	Serial Number	Trans Ponder	High Flow	Med Flow	Low Flow	Avg Test	High Flow	Med Flow	Low Flow	Avg Test	
13"	<i>Sigma</i>	SRH	1583072	<i>1/3</i>	100.8	99.7	101.1	100.5					<i>1-Certified by</i>
2					<i>100.8</i>	<i>100</i>	<i>99.8</i>	<i>99.7</i>					<i>Field M. 11/16</i>
3													<i>Job</i>
4													
5	Meter Reading Before Test:		<i>14981653</i>										
6	Meter Reading After Test:		<i>14982719</i>										
7													
8													
9													
10	Comments: <i>Meter meets FSC and AP/PA requirements</i>												
11													
12													
13													<i>Heritage Elements</i>
14													<i>3</i>
15													

Customer *Bethlehem Ridge Life Dist*
Received By _____

Date Tested *3.27.21*
Tested By *140983 Mike Roll*
Date _____



Definitive Testing Services

Lexington, Kentucky

Certified Meter Test Results

Meter Size	Meter MFG	MFG Model	Serial Number	Trans Ponder	BEFORE REPAIR TEST RESULTS				AFTER REPAIR TEST RESULTS				Test/Parts
					High Flow	Med Flow	Low Flow	Avg Test	High Flow	Med Flow	Low Flow	Avg Test	
1 1/2"	Servus	W-2000	1640709	N/A	99.9	NOT REG	100	100	99.9	NOT REG	100	100	2-Certified
2 1/2"	Servus	W-150	54314553	N/A	75	NOT REG	77	FAIL	100.5	NOT REG	99	99.8	Field Repair
3													Test
4			6"			2'							
5	Meter Reading Before Test:		217150.000		44470100								1-Servus
6	Meter Reading After Test:		217156.000		444709.00								2" N-100
7													Head Complete
8													1-1 Repair
9													
10	Comments: After changing out the head meter												
11	now meter has ALL requirements												
12													
13	Remarks												
14													
15													

Customer Rathliffe's Ridge Lte Dist. Date Tested 8/3/13 5:56 PM
 Received By _____ Tested By NU983 TAPC Kell
 Date _____

EXHIBIT D

- 1. Meter Maintenance Report**
- 2. Work Orders**

U/B METER MAINTENANCE REPORT

SERVICE ADDRESS	LOCATION	SER. NO.	REMOTE	MAKE	DATE	SIZE	ACCOUNT
936 WICKER HOLLOW	FRONT OF TRAILER	5332		ALG	04/05/2023	5/8	110-00
811 WICKER HOLLOW		5383		ALG	04/05/2023	5/8	110-04
735 WICKER HOLLOW		333		ALG	04/05/2023	5/8	110-00
674 WICKER HOLLOW	LEFT SIDE OF STUMP	384		ALG	04/05/2023	5/8	110-00
WICKER HOLLOW	RIGHT SIDE OF DRIVE BY PINE TREE	331		ALG	04/05/2023	5/8	110-00
380 WICKER HOLLOW	RIGHT SIDE OF DRIVE	385		ALG	04/05/2023	5/8	110-00
WICKER HOLLOW		386		ALG	04/05/2023	5/8	110-02
271 WICKER HOLLOW		387		ALG	04/05/2023	5/8	110-06
		540			09/27/2021	5/8	
308 WICKER HOLLOW	LEFT SIDE OF STUMP	328		ALG	04/05/2023	5/8	110-00
33 ROCKY TOP		330		ALG	04/05/2023	5/8	110-01
199 ROCKY TOP DR		340		ALG	04/05/2023	5/8	110-00
149 WICKER HOLLOW	BEHIND GATE VALVE	341		ALG	04/05/2023	5/8	110-00
U.S. 60	BEHIND GUARD RAIL ACROSS CREEK	292		ALG	04/10/2023	5/8	110-00
7313 W US HWY 60	RIGHTSIDE OF UPPER DRIVE	342		ALG	04/05/2023	5/8	110-00
7300 W US 60	FRONT OF HOUSE	339		ALG	04/05/2023	5/8	110-02
US 60		319		ALG	04/06/2023	5/8	110-00
7182 US 60	WAS RICKY PORTER	338		ALG	04/05/2023	5/8	110-00
7134 W US 60	LEFTSIDE RESID. OFF ROAD 15 FT	337		ALG	04/05/2023	5/8	110-04
7048 WEST US HWY 60	BY MAPLE TREE FRONT OF RESIDENCE	336		ALG	04/05/2023	5/8	110-00
6938 W US HWY 60	RIGHT SIDE OF DRIVE	335		ALG	04/05/2023	5/8	110-00
6869 W US HWY 60	RIGHT SIDE OF DRIVE	334		ALG	04/05/2023	5/8	110-00
6811 W US 60	RIGHT SIDE OF DRIVE	380		ALG	04/06/2023	5/8	110-03
6808 W US HWY 60	BELOW RESIDENCE ON BANK	381		ALG	04/06/2023	5/8	110-01
6515 U.S. 60	LEFT SIDE DRIVE BY PINE TREE	379		ALG	04/06/2023	5/8	110-00
14 GREGORY HOLW		378		ALG	04/06/2023	5/8	110-03
29 GREGORY HOLLOW	FRONT OF GREEN AND WHITE TRAILER	376		ALG	04/06/2023	5/8	110-01
US 60	FRONT YARD RIGHTSIDE DRIVE	320		ALG	04/06/2023	5/8	110-02
154 GREGORY HOLLOW	BELOW PHONE POLE	377		ALG	04/06/2023	5/8	110-01
609 GREGORY HOLLOW	LEFT METER BETWEEN HOUSES	345		ALG	04/06/2023	5/8	110-02
611 GREGORY HOLLOW	WAS BARRY ROBINSON	321		ALG	04/06/2023	5/8	110-04
670 GREGORY HOLLOW	RIGHTSIDE RD PAST DRIVEWAY	307		ALG	04/10/2023	5/8	110-00
717 GREGORY HOLLOW	BEHIND DOUBLEWIDE	344		ALG	04/06/2023	5/8	110-00
320 GREGORY WAY	END OF RESIDENCE NEXT TO ROAD	343		ALG	04/06/2023	5/8	110-00
6344 U.S. 60	RIGHT SIDE OF DRIVE	323		ALG	04/06/2023	5/8	110-00
6336 W US HIGHWAY 60	RIGHT SIDE OF DRIVE	322		ALG	04/06/2023	5/8	110-00
6335 U.S. 60	RIGHTSIDE OF DRIVE	324		ALG	04/06/2023	5/8	110-00
6205 W US 60	BELOW RESIDENCE TOP OF CRK BANK	293		ALG	04/10/2023	5/8	110-02
6100 U.S. 60	BELOW RESIDENCE ON BANK	317		ALG	04/06/2023	5/8	110-00
6100 US 60	BELOW RESIDENCE ON BANK	316		ALG	04/06/2023	5/8	110-00
6026 U.S. 60		318		ALG	04/06/2023	5/8	110-00
60 FONTANA DR	edge of creek bank (pool)	295		ALG	04/10/2023	5/8	110-01
62 FONTANA DR	RIGHT SIDE OF JC LITTLETON RESID	294		ALG	04/10/2023	5/8	110-00
5946 U.S. 60	LEFTSIDE OF DRIVE	325		ALG	04/06/2023	5/8	110-00
U.S. 60	LEFT SIDE OF DRIVE	300		ALG	04/06/2023	5/8	110-00
140 FONTANA DRIVE	WAS VENETIA STAMPER	327		ALG	04/06/2023	5/8	110-02
77 FONTANA DRIVE	RIGHT SIDE OF D STAMPER'S DRIVE	326		ALG	04/06/2023	5/8	110-00
405 SWEENEY ROAD	CORNER OF FIELD NEXT TO BRIDGE	299		ALG	04/06/2023	5/8	110-01
U.S. 60	RIGHT SIDE OF PARKING LOT	298		ALG	04/06/2023	5/8	110-00
5762 W US 60	LEFT SIDE OF DRIVE	301		ALG	04/06/2023	5/8	110-00
5307 U.S. 60	ACROSS BRIDGE ON RIGHT	302		ALG	04/06/2023	5/8	110-01
5306 W US HWY 60		303		ALG	04/06/2023	5/8	110-00
5264 U.S. 60	WAS ELMER SPARKS	305		ALG	04/06/2023	5/8	110-00

U/B METER MAINTENANCE REPORT

SERVICE ADDRESS	LOCATION	SER. NO.	REMOTE	MAKE	DATE	SIZE	ACCOUNT
5262 U.S.60	BELOW RESID.NEXT TO E. SPARKS MT	306		ALG	04/06/2023	5/8	110-00-01
5110 US 60	RGT SD OF OLD DR ON LEFT SD OF PROPERTY	304		ALG	04/06/2023	5/8	110-00-00
4997 U.S. 60	RIGHT SIDE OF DRIVE	296		ALG	04/10/2023	5/8	110-00-00
21039 US 60		297		ALG	04/10/2023	5/8	110-00-01
4700 U.S. 60	BELOW TRAILER BETWEEN DRIVES	370		ALG	04/10/2023	5/8	110-00-00
4447 U.S. 60	LEFT SIDE OF RESIDENCE	371		ALG	04/10/2023	5/8	110-00-01
4385 U.S. 60	LFT SIDE OF RESIDENCE B4 TRAILER ON HIL	372		ALG	04/10/2023	5/8	110-00-03
EMERSON RD	BEHIND BLOW OFF ON BANK	373		ALG	04/10/2023	5/8	110-00-00
2857 SMITH BRANCH	BEHIND BLOW OFF BELO W J BLEVINS	374		ALG	04/10/2023	5/8	110-00-01
		460			08/18/2021	5/8	
106 EMERSON RD	BELOW BLOW OFF ACROSS DITCH	375		ALG	04/10/2023	5/8	110-00-01
2821 SMITH BRANCH	FRONT OF RESIDENCE	286		ALG	04/10/2023	5/8	110-00-00
2700 SMITH BRANCH	BELOW 3RD PINE TREE FROM LEFT	287		ALG	04/10/2023	5/8	110-00-02
2574 SMITH BRANCH	10 FT ABOVE LITTLE WALNUT TREE	288		ALG	04/10/2023	5/8	110-00-00
2526 SMITH BRANCH	RIGHT SIDE OF DRIVE BY CREEK	309		ALG	04/10/2023	5/8	110-00-00
208 MIRANDA LANE	RIGHT SIDE OF DRIVE BY BARN	356		ALG	04/10/2023	5/8	110-00-00
2520 SMITH BRANCH	LEFT SIDE OF DRIVE ACROSS DITCH	308		ALG	04/10/2023	5/8	110-00-00
2455 SMITH BRANCH	LEFT SIDE DRIVE BY TREE	369		ALG	04/10/2023	5/8	110-00-00
2464 SMITH BRANCH		367		ALG	04/10/2023	5/8	110-00-01
2564 SMITH BRANCH	RIGHTSIDE DRIVE	368		ALG	04/10/2023	5/8	110-00-00
2253 SMITH BRANCH	LEFTSIDE DRIVE	366		ALG	04/10/2023	5/8	110-00-01
2240 SMITH BRANCH	LEFT SIDE OF DRIVE	365		ALG	04/10/2023	5/8	110-00-00
2198 SMITH BRANCH		364		ALG	04/10/2023	5/8	110-00-00
2146 SMITH BRANCH	10 FT BACK SIDE OF MAILBOX	355		ALG	04/10/2023	5/8	110-00-00
2147 SMITH BRANCH	FRONT OF TRAILER	354		ALG	04/10/2023	5/8	110-00-03
2163 SMITH BRANCH		357		ALG	04/10/2023	5/8	110-00-00
2128 SMITH BRANCH	RIGHT SIDE DRIVE 200 FT OFF ROAD	353		ALG	04/10/2023	5/8	110-00-00
	RIGHT SIDE OF CHURCH	352		ALG	04/10/2023	5/8	110-00-00
1844 SMITH BRANCH	RIGHT SIDE OF RESIDENCE BY ROAD	346		ALG	04/10/2023	5/8	110-00-00
	WAS ROBERT BUSH	290		ALG	04/10/2023	5/8	110-00-00
1588 SMITH BRANCH	BEHIND GARBAGE BOX	289		ALG	04/10/2023	5/8	110-00-00
1544 SMITH BRANCH	RIGHT SIDE OF DRIVE	291		ALG	04/10/2023	5/8	110-00-00
1513 SMITH BRANCH	RIGHT SIDE OF ROAD ACROSS CREEK	310		ALG	04/10/2023	5/8	110-00-00
1388 SMITH BRANCH	LEFT SIDE OF DRIVE	311		ALG	04/10/2023	5/8	110-00-00
1522 ADEN RD		2016			01/25/2022	5/8	111-00-06
421 OAKLAND RIDGE	BER 1	569			08/03/2021	5/8	112-00-02
622 WELLS RD	T TO BARN	572			08/25/2021	5/8	120-00-00
678 ST RT 1444	RIGHT SIDE OF RESID	848			06/27/2022	5/8	120-00-01
165 BINION RD	NEXT TO ROAD BY BIRC H TREE	517			12/20/2021	5/8	120-00-02
12 HUFFS RUN	E	457			08/18/2021	5/8	130-00-00
597 LITTLE HUFF RUN	BEFORE BLOW OFF	570			08/20/2021	5/8	130-00-00
10 VINEWOOD LN		273			11/10/2021	5/8	130-00-00
	POWELL HALLOW	0032			12/16/2021	5/8	130-00-00
	RT 1	6377			06/22/2021	5/8	140-00-01
75 THOMPSON LN	NCE BY FENCE	3648			12/06/2021	5/8	140-00-01
	KITCHEN HOLLOW	3689			07/27/2021	5/8	140-00-00
	ROUTE 1	8454			07/27/2021	5/8	140-00-02
108 ELKIN HOLW		6573			08/25/2021	5/8	140-00-00
1273 ST HWY 1122	NEXT TO CHURCH TRAIL ER IS THERE	2022			01/19/2022	5/8	143-00-00
	RT 486	3332			10/03/2022	5/8	143-00-00
217 SONGBIRD RD	RIGHT SID DR ACROSS FR BLOW OFF	20275			12/14/2021	5/8	145-00-01
1840 N KY 706		2023			01/25/2022	5/8	145-00-01
	HOVATTER RD	2018			01/03/2022	5/8	150-00-01

U/B METER MAINTENANCE REPORT

SERVICE ADDRESS	LOCATION	SER. NO.	REMOTE	MAKE	DATE	SIZE	ACCOUNT
1076 RATTLESNAKE FORK	RED ROOF SINGLE WIDE	██████████74920			12/28/2022	5/8	150-██████████0-00
6903 GRAHN RD	BELOW HICKORY	██████████74923	MAS		03/01/2023	5/8	150-██████████-00
5824 N KY 706		██████████3102			11/19/2021	5/8	151-██████████-01
PROVIDENCE	IDENCE	██████████6403			12/13/2021	5/8	160-██████████00
KISER BRANCH	ON RIGHT AFTER KISER FORK	██████████2046			02/23/2022	5/8	170-██████████-03
60 CLYDE DICKERSON RD		██████████2126			09/29/2022	5/8	180-██████████0-00
290 IRIS LANE	INSIDE OF GATE ON LE FT BEOPRE NEW HAVEN	██████████7566			09/20/2021	5/8	181-██████████-00
1413 TICK RIDGE		██████████998			01/12/2022	5/8	190-██████████0-00

114 METERS

* End of Report: Rattlesnake Ridge Water Distri *

U/B METER MAINTENANCE REPORT

SERVICE ADDRESS	LOCATION	SER. NO.	REMOTE	MAKE	DATE	SIZE	ACCOUNT
		7540			09/27/2021	5/8	
		78460			08/18/2021	5/8	
1522	ADEN RD	42016			01/25/2022	5/8	111- -06
421	OAKLAND RIDGE	BER 1			08/03/2021	5/8	112- -02
622	WELLS RD	T TO BARN			08/25/2021	5/8	120- -00
678	ST RT 1444	RIGHT SIDE OF RESID			06/27/2022	5/8	120- -01
165	BINION RD	NEXT TO ROAD BY BIRC H TREE			12/20/2021	5/8	120- -02
12	HUFFS RUN	E			08/18/2021	5/8	130- -00
597	LITTLE HUFF RUN	BEFORE BLOW OFF			08/20/2021	5/8	130- -00
10	VINEWOOD LN				11/10/2021	5/8	130- -00
	POWELL HALLOW	NT OF HOUSE			12/16/2021	5/8	130- -00
	RT 1	RIGHT HAND CORNER OF LOT NEAR ROAD			06/22/2021	5/8	140- -01
75	THOMPSON LN	NCE BY FENCE			12/06/2021	5/8	140- -01
	KITCHEN HOLLOW	CROSS DITCH			07/27/2021	5/8	140- -00
	ROUTE 1	WAS RICHARD SEXTON D . WIDE			07/27/2021	5/8	140- -02
108	ELKIN HOLW				08/25/2021	5/8	140- -00
1273	ST HWY 1122	NEXT TO CHURCH TRAIL ER IS THERE			01/19/2022	5/8	143- -00
	RT 486				10/03/2022	5/8	143- -00
217	SONGBIRD RD	RIGHT SID DR ACROSS FR BLOW OFF			12/14/2021	5/8	145- -01
1840	N KY 706				01/25/2022	5/8	145- -01
	HOVATTER RD	LSIDE OF DR CORNER O F RD TO DRWAY			01/03/2022	5/8	150- -01
1076	RATTLESNAKE FORK	RED ROOF SINGLE WIDE			12/28/2022	5/8	150- -00
6903	GRAHN RD	BELOW HICKORY		MAS	03/01/2023	5/8	150- -00
5824	N KY 706				11/19/2021	5/8	151- -01
	PROVIDENCE	IDENCE			12/13/2021	5/8	160- -00
	KISER BRANCH	ON RIGHT AFTER KISER FORK			02/23/2022	5/8	170- -03
60	CLYDE DICKERSON RD				09/29/2022	5/8	180- -00
290	IRIS LANE	INSIDE OF GATE ON LE FT BEOFRE NEW HAVEN			09/20/2021	5/8	181- -00
1413	TICK RIDGE				01/12/2022	5/8	190- -00

29 METERS

* End of Report: Rattlesnake Ridge Water Distri *

RATTLESNAKE RIDGE WATER DISTRICT

0300

WORK ORDER

Account No.: 151 [redacted] 00 Date: 12-13-22

- Phone
- Walk - In
- Written Notice

Account Name: Tammy Stephens

Service Address: Horton Flats on Warren Rd ⁹⁸

- Change of Address / Name
- New Customer
- Rental Change

Name: Tammy Stephens C/O Alecia ^{Frale} Stephens

Address: 2806 N KY 32 Sandy Hook KY 41171

Telephone No.: 606-339-0015 Social Security No.: 71081

If Rental Property, Name of Property Owner:

Signature: X Tammy Stephens Signature: Alecia Fraley

- Read Out Meter
- Lock Out Meter
- Pull Meter
- Check Meter
- Adjust PSI
 - Up
 - Down
- Reconnect
- Leak
- Old Meter Out
- Re-read

Old Customer's Forwarding Address:

Other: Set Tap

Calling back w/a 911 address

98 Warren

BL 5/8X3/4 USG LFPB ALGRO 3.

21 High 99.2 Inter 99.7 Low 99.8

3 291 10/04/2022

SN - 222374931

Water Rate WG

CHECKLIST/TYPE: CHECK
SCHEDULED DATE: 12/28/22 SCHEDULED TIME: PM:
INSTRUCTIONS: BUSTED METER AND REG

WORK ORDER NO : 15315

83.048300
38.262350

METER LOCATION: RED ROOF SINGLE WIDE

IN:

ACCOUNT: 150-00 CITY:
NAME : RIGGS #3, MICHAEL & MEGAN OWNER :
S/ADDR : RATTLESNAKE FORK O/ADDR :
PHONE : 606 475 - 9223
OWNER PHONE: -

ISSUED: 12/28/22 BY: RAK COMPLETED:
*****OLD METER INFORMATION***** NEW METER INFORMATION*****

SIZE:	MAKE	SERIAL	REMOTE	MXUID	CURRENT	USAGE	DATE	TYPE
5/8 in.					283	12/06		*
1:	91342047			55795236	3178 A			*
2:								*
3:								*
4:								*

HISTORY:	DATE	CURRENT	PREVIOUS	USAGE	PRIOR W/O	DATE	TYPE
	11/08/22	2895	2609	286 A	14026	01/04/22	CHECK
	10/06/22	2609	2484	125 A	15258	11/28/22	DISC
	09/12/22	2484	2093	391 A	14909	08/24/22	DISC
	08/08/22	2093	1711	382 A	14243	02/24/22	CHECK

---	---	---	---
---	---	---	---
---	---	---	---
---	---	---	---
---	---	---	---
---	---	---	---
---	---	---	---
---	---	---	---
---	---	---	---
---	---	---	---
---	---	---	---

*? need ask DG
Use SN#*

WORK COMPLETED:
SN# 4920
Change meter to Reg.

BL 5/8X3/4 USG LFPB ALGRO 3.

25 High 99
Inter 100.1
Low 100

1 286
12/04/2022



NEW SET : SERIAL NO: READ:

MATERIAL : ITEM # PART DESCRIPTION QUANTITY
Old meter reading 3308

LABOR : Changed meter and Regulator

(Signature)

SIGNATURE: L/GH DATE: 12-28-22 TIME:

Work Order Detail

Work Order No **Checklist/Type** **Status**
Account No **Last W/O** **Labor**
Name **Material**
Address **Apt** **Total**
Service Codes and Instructions
Date Scheduled **Time** **Completed** **Prints**
Date Issued **By** **Printed** **By**
Meter Location **Install**

	Read	S/N	Mk	MXID	Date
1	148840	267		100088730	09/19/2022
2					
3					
4					

Work Completed

Exit

S WRONG V

nd
ss
al
r
&
e
es
&
al

>

1
1

CHECKLIST/TYPE: CHECK
SCHEDULED DATE: 03/01/23 SCHEDULED TIME: PM:
INSTRUCTIONS: METER CHANGEOUT

WORK ORDER NO : 15545

READING ON OLD METER 482099
NEW METER START READ 0
S/N # 222374923

83.072730-
38.245430

METER LOCATION: RIGHT SIDE RESID. BELOW HICKORY

IN: 05/30/13

ACCOUNT:150-~~XXXX~~-00 CITY: OLIVE HILL, KY 41164
NAME :ROE, PAUL WAYNE OWNER : OWNER
S/ADDR :6903 GRAHN RD O/ADDR :
PHONE :606 316 - 0363
OWNER PHONE: -

ISSUED: 03/01/23 BY: RAK COMPLETED:03/01/23

*****OLD METER INFORMATION***** NEW METER INFORMATION*****

SIZE:	MAKE	SERIAL	REMOTE	MXUID	CURRENT	TY:	G	USE:	
5/8 in.					505			02/28	*
1:	72008287			100040302	46975 E				*
2:									*
3:									*
4:									*

HISTORY:	DATE	CURRENT	PREVIOUS	USAGE	PRIOR W/O	DATE	TYPE
	02/13/23	46470	45960	510 A	6934	08/25/15	DISC
	01/13/23	45960	43918	2042 A	14250	03/02/22	CHECK
	12/16/22	43918	43557	361 E	14058	01/14/22	CHECK
	11/08/22	43557	43025	532 A	7079	09/22/15	DISC

*****CHECK*****

_____	_____	_____
_____	_____	_____
_____	_____	_____
_____	_____	_____
_____	_____	_____
_____	_____	_____
_____	_____	_____
_____	_____	_____
_____	_____	_____
_____	_____	_____

Handwritten signature: Mark & Glen

Handwritten: Roe
Handwritten: 482099

WORK COMPLETED:

NEW SET : _____ SERIAL NO: _____

MATERIAL : _____ ITEM # _____ PART DESCRIPTION _____

Handwritten: New Meter

LABOR : _____

Handwritten: Mark & Glen

SIGNATURE: _____

REM 111

BL 5/8X3/4 USG LFPB ALGRO 3.

1 286
10/04/2022
High 98.9
Inter 100.1
Low 101.1
SN - 222374923

DA 2:

RATTLESNAKE RIDGE WATER DISTRICT

0301

WORK ORDER

Account No.: 190-~~114-114~~-00 Date: 12-14-22

Account Name: Don Greenhill

Service Address: 551 ~~553~~ Okera Rd

- Phone
- Walk - In
- Written Notice

- Change of Address / Name
- New Customer
- Rental Change

Name: Don Greenhill 46 Gregory Greenhill

Address: 551 ~~553~~ Okera Rd Obine Hill

Telephone No.: 315-4728

Social Security No.: 1531

If Rental Property, Name of Property Owner: _____

Signature: [Signature]

Signature: _____

- Read Out Meter
- Lock Out Meter
- Pull Meter
- Check Meter
- Adjust PSI
- Reconnect
- Leak
- Old Meter Out
- Up
- Down
- Re-read

Old Customer's Forwarding Address: _____

Other: _____

Set loop

mxu: 363

114-~~114~~-00

On same property as Candy Greenhill

WA

+ Helen Greenhill

mxu: 834

BL 5/8X3/4 USG LFPB ALGRO 3.

22 High 99.3
Inter 100.3
Low 101.1

1 286
10/04/2022

SN - 222374924

RATTLESNAKE RIDGE WATER DISTRICT

0316
8 0254

WORK ORDER

Account No.: 181-██████████-00 Date: 11.4.22

- Phone
- Walk - In
- Written Notice

Account Name: Bruce Callahan

Service Address: 270 Bruce Lane

- Change of Address / Name
- New Customer
- Rental Change

Name: _____

Address: 270 Bruce Lane Olive Hill 41164

Telephone No.: 351-7422 Social Security No.: 3241

If Rental Property, Name of Property Owner: _____

Signature: [Signature] Signature: _____

- Read Out Meter
- Lock Out Meter
- Pull Meter
- Check Meter
- Adjust PSI
- Reconnect
- Leak
- Old Meter Out
- Up
- Down
- Re-read

Old Customer's Forwarding Address: _____

Other: See map

Off of 504 to Beartown Ridge Rd
about 1/2 mile you will see
3rd or 4th road on the curve of 270
omit. Post box lot talked to
Greenhouse

Location - R. side of rd
approx 5' off E/F WG

1-18-23

10/04/2022

BL 5/13/24 USE LFR ALGO 3.

7

1 255

10/04/2022

SN - 222374523

RATTLESNAKE RIDGE WATER DISTRICT

0243

WORK ORDER

Account No.: 170 [redacted] 00 Date: 10.24.22

- Phone
- Walk - In
- Written Notice

Account Name: Harlan Barker #2

Service Address: 3019 St Hwy 3298

- Change of Address / Name
- New Customer
- Rental Change

Name: _____

Address: 3019 St Hwy 3298 Oliver Hill 41164

Telephone No.: 246-5951 Social Security No.: 0240

If Rental Property, Name of Property Owner: _____

Signature: Harlan Barker Signature: _____

- Read Out Meter
- Lock Out Meter
- Pull Meter
- Check Meter
- Adjust PSI
 - Up
 - Down
- Reconnect
- Leak
- Old Meter Out
- Re-read

Old Customer's Forwarding Address: _____

(WA)

Other: Dot Tap

Tap going to small (1 story) vehicle house next to his (2 story)

* Going to call in with correct address. 3033 St Hwy 3298 Oliver Hill, Ky 41164

Location - Right Side of drive by Chain Link Fence. 5/8X3/4 USG LFPB ALGRO 3. 170-[redacted]-0

M/R/AJ/LE 1 236 10/04/2022 11 High 99.1 Inter 98.7 Low 99.5 SN - 222374921 MXU 901 1/18/22 Reading - 0 S/M# [redacted] 749.31

RATTLESNAKE RIDGE WATER DISTRICT

0288

WORK ORDER

Account No.: 1160-~~XXXXXX~~00 Date: 12-16-22

- Phone
- Walk - In
- Written Notice

Account Name: Donnie Rose - "Daughter"

Service Address: Brimm Branch / KY 1555

- Change of Address / Name
- New Customer
- Rental Change

Name: Donnie Rose / C/O MaKenna Rose

Address: 1263 KY 1555 Olive Hill KY 41104

Telephone No.: 606-350-9442 Social Security No.: 1958

If Rental Property, Name of Property Owner: _____

Signature: [Signature] Signature: _____

- Read Out Meter
- Lock Out Meter
- Pull Meter
- Check Meter
- Adjust PSI
- Reconnect
- Leak
- Old Meter Out
- Up
- Down
- Re-read

Old Customer's Forwarding Address: _____

Other: Setting up (B) Going directly across road from 1904 1555 Donald Rose

Set New Tap
No Deposit Required

BL 5/8X3/4 USG LFPB ALGRO 3,
20 High 99.1
 Inter 100.3
 Low 100.6
1 286
 10/04/2022 SN - 222374928



Left side of drive
By Big poplar IN Fence Row

1-18-23

RATTLESNAKE RIDGE WATER DISTRICT

0278

WORK ORDER

D-3469
LB

Account No.: 151-~~XXXXXX~~-00 Date: 11-30-22

- Phone
- Walk - In
- Written Notice

Account Name: Michael + Lina Bailey

Service Address: 181 ~~St~~ Seabra Creek

- Change of Address / Name
- New Customer
- Rental Change

Name: _____

Address: 154 ~~St~~ Jay Lane Waterwood Key 48139

Telephone No.: 937-815-8772 Social Security No.: 3696

If Rental Property, Name of Property Owner: _____

Signature: _____ Signature: Michael A. Bailey

- Read Out Meter
- Lock Out Meter
- Pull Meter
- Check Meter
- Adjust PSI
- Reconnect
- Leak
- Old Meter Out
- Up
- Down
- Re-read

Old Customer's Forwarding Address: _____

Other: open Miss Blue Key

5/8X3/4 USG LFPB ALGRO 3.

1 236

12/04/2022

6 High 100.5 Inter 99.8 Low 101.5

SX - 222374930

00100

WG

RATTLESNAKE RIDGE WATER DISTRICT

10464

0256

D3464 JB

WORK ORDER

Account No.: 141- [REDACTED] -00 Date: 11-1-22

- Phone
- Walk - In
- Written Notice

Account Name: John West

Service Address: 1609 ~~1253~~ Diamond Ridge Rd

- Change of Address / Name
- New Customer
- Rental Change

Name: John West

Address: P.O. Box 203 Louisa KY 41230

Telephone No.: 606-694-1047 Social Security No.: 9124

If Rental Property, Name of Property Owner:

Signature: [Signature] Signature:

- Read Out Meter
- Lock Out Meter
- Pull Meter
- Check Meter
- Adjust PSI
 - Up
 - Down
- Reconnect
- Leak
- Old Meter Out
- Re-read

Old Customer's Forwarding Address:


Other: Set New Tap

Location -
Left side of drive,
Top of Bank

BL 5/8X3/4 USG LFPB ALGRO 3.

21 High 99.4
Inter 99.4
Low 97.8

1 286
10/04/2022



SN - 222374926

SA - [REDACTED] 4926

MK/AJ/LE
1/12/23

[Signature]

UH

RATTLESNAKE RIDGE WATER DISTRICT

0242

WORK ORDER

Account No.: 140 [REDACTED] 00 Date: 10-24-22

- Phone
- Walk - In
- Written Notice

Account Name: John Sparks Jr.

Service Address: Johns Run (Doesn't know Physical Address)

- Change of Address / Name
- New Customer
- Rental Change

Name: John Sparks Jr.

Address: 7676 S. St Hwy 1 Grayson KY 41143

Telephone No.: 474-2597 Social Security No.:

If Rental Property, Name of Property Owner:

Signature: X John Sparks Jr. Signature:

- Read Out Meter
- Lock Out Meter
- Pull Meter
- Check Meter
- Adjust PSI
- Reconnect
- Leak
- Old Meter Out
- Up
- Down
- Re-read

Old Customer's Forwarding Address:

Other: "Set Tap" WA

See David

"No Deposit Required"

Side of Meter ID [REDACTED] UPR [REDACTED]
06131425

IN FRONT OF house
5 feet OFF OF Black Top

RATTLESNAKE RIDGE WATER DISTRICT

0310

WORK ORDER

Account No.: 116- [REDACTED] 00 Date: 1-3-23

- Phone
- Walk - In
- Written Notice

Account Name: Jamie & Sandra Cooper

Service Address: St. Hwy 394

- Change of Address / Name
- New Customer
- Rental Change

Name: Jonathan Cooper

Address: 2077 St. Hwy 394 Olive Hill, KY 41104

Telephone No.: 606-316-8714 Social Security No.: _____

If Rental Property, Name of Property Owner: _____

Signature: Per Written Note Signature: [Signature]

- Read Out Meter
- Lock Out Meter
- Pull Meter
- Check Meter
- Adjust PSI
 - Up
 - Down
- Reconnect
- Leak
- Old Meter Out
- Re-read

Old Customer's Forwarding Address: _____

Other: _____

Meters will be located guessing about 300 ft from the 2077 St. Hwy 394 address Olive Hill, KY 41104

BL 5/8X3/4 USG LFPB ALGRO 3.

1 286 10/04/2022

24 High 99.1 Inter 99.9 Low 99.3



"Set New Tap"

RATTLESNAKE RIDGE WATER DISTRICT

0262

WORK ORDER

Account No.: 113 [redacted] 00 Date: 11-4-22

- Phone
- Walk - In
- Written Notice

Account Name: _____

Service Address: 9180 St Hwy 2

- Change of Address / Name
- New Customer
- Rental Change

Name: Amanda King # 2

Address: 9180 St Hwy 2 Oberlin OH 44164

Telephone No.: 315-6620 Social Security No.: _____

If Rental Property, Name of Property Owner: _____

Signature: [Signature] Signature: _____


- Read Out Meter
- Lock Out Meter
- Pull Meter
- Check Meter
- Old Meter Out
- Adjust PSI
- Up
- Down
- Reconnect
- Re-read
- Leak

Old Customer's Forwarding Address: _____

Other: Dot tap. This will be 2nd tap on this property. Building small house for [redacted]

4 USG LFPB ALGRO 3.

9 High 99.7
Inter 99.6
Low 100.6



SN - 222374925

1st tap -> # 113 [redacted] 02
↓ mxu [redacted]

Location: Across creek end of Rt 2 front of residence between base of Sewing Bridge
Creek and meadow creek. WA

ROAD Bore 4 INCH

RATTLESNAKE RIDGE WATER DISTRICT

0358

WORK ORDER

Account No.: 146-██████████-00 Date: 3-1-23

- Phone
- Walk - In
- Written Notice

Account Name: Sydney Campbell

Service Address: 9587 St. Rt 201

- Change of Address / Name
- New Customer
- Rental Change

Name: William + Jean Thompson 146-██████████-01

Address: 9587 Hwy 201 Weedsville 41180

Telephone No.: 276 639 9102 Social Security No.: 3654

If Rental Property, Name of Property Owner: _____

Signature: William B Thompson Signature: _____

- Read Out Meter
- Lock Out Meter
- Pull Meter
- Check Meter
- Old Meter Out
- Adjust PSI
- Up
- Down
- Reconnect
- Leak
- Re-read

Unlock Only!

Old Customer's Forwarding Address: _____

Other: _____

* meter *
* Unlock Only *

mk 693

BL 5/8X3/4 USG LFPB

1 286
10/04/2022

8 High 99
Inter 10
Low 101

SN - 222375023

164
(8)

mk - 64
new meter 3 - 2 - 23

RATTLESNAKE RIDGE WATER DISTRICT

WORK ORDER

0320

u

Account No.: _____ Date: 1-11-23

- Phone
- Walk - In
- Written Notice

Account Name: Debra Sigman

Service Address: 2765 Horton Flats Rd

- Change of Address / Name
- New Customer
- Rental Change

Name: Debra Sigman / CO Shayne Sigman

Address: 2765 Horton Flats Rd Dunc Hill 411604

Telephone No.: 1026-738-5832 Social Security No.: 8586

If Rental Property, Name of Property Owner: _____

Signature: X Debra Sigman Signature: _____

- Read Out Meter
- Lock Out Meter
- Pull Meter
- Check Meter
- Adjust PSI
- Reconnect
- Leak
- Old Meter Out
- Up
- Down
- Re-read


Old Customer's Forwarding Address: _____

Other: Same place Lova is putting septic at

BL 5/8X3/4 USG LFPB ALGRO 3.

11 High 100.6
Inter 99.5
Low 100.9

1 286
10/04/2022 SN - 222375025



New Tap

tap set Readings - 0 meter # [redacted]

AS/LI 3/15/23

Top of Hill Right Side of drive

RATTLESNAKE RIDGE WATER DISTRICT

0342

WORK ORDER

Account No.: _____ Date: 2-14-23

- Phone
- Walk - In
- Written Notice

Account Name: Kimberly Clark

Service Address: 1710 Bellan Trace

- Change of Address / Name
- New Customer
- Rental Change

Name: _____ 41180

Address: 1710 Bellan Trace Woodbridge Ky

Telephone No.: 474-4693 Social Security No.: 6425

If Rental Property, Name of Property Owner: _____

Signature: Kim Clark Signature: _____

- Read Out Meter
- Check Meter
- Old Meter Out
- Lock Out Meter
- Adjust PSI
 - Up
 - Down
- Pull Meter
- Reconnect
- Re-read
- Leak

Old Customer's Forwarding Address: _____

Other: Deanna saved from: 143-██████-00
Dayton + Santana Brewster

Set tap

Address - 1710

→ meter location - left side drive by the pole

meter number ID - 222375027


Reading - 0

Set by AS/TL/mk
3/16/23

BL 5/8X3/4 USG LFPB ALGRO 3.

14 High 99.3
Inter 100
Low 100.7

1 286
10/04/2022



SN - 222375027

RATTLESNAKE RIDGE WATER DISTRICT

0365

WORK ORDER

Account No.: _____

Date: 3/6/23

- Phone
- Walk - In
- Written Notice

Account Name: Carlos Jordan

Service Address: Tick Ridge

- Change of Address / Name
- New Customer
- Rental Change

Name: %Jeremiah Jordan

Address: 801 Frazier Rd. Olive Hill Ky. 41164

Telephone No.: 606-255-0176 Social Security No.: 5918

If Rental Property, Name of Property Owner: _____

Signature: [Signature] Signature: _____

- Read Out Meter
- Lock Out Meter
- Pull Meter
- Check Meter
- Old Meter Out
- Adjust PSI
 - Up
 - Down
- Reconnect
- Re-read
- Leak

Old Customer's Forwarding Address: set tap!!

Other: * talked to Mark.
ready for tap to be set
gave a blue flag.
Paid \$1200.00


meter # [Redacted]

Reading - 0

Set by AS/TL/GH/LI/mk

1 286
10/04/2022

10 High 99.7
Inter 101
Low 102



SN - 222375024

3/27/23

Right Hand side of lower drive

RATTLESNAKE RIDGE WATER DISTRICT

0378

WORK ORDER

Account No.: _____ Date: 3-13-23

- Phone
- Walk - In
- Written Notice

Account Name: Rhea Barker

Service Address: 15 C Barker Rd Olive Hill KY 41104 (504)

- Change of Address / Name
- New Customer
- Rental Change

Name: C/O Angela Barker

Address: 15 C Barker Rd Olive Hill KY 41104

Telephone No.: 225-4431 Social Security No.: 1389

If Rental Property, Name of Property Owner: _____

Signature: X Angela Barker Signature: _____

- Read Out Meter
- Lock Out Meter
- Pull Meter
- Check Meter
- Adjust PSI
 - Up
 - Down
- Reconnect
- Leak
- Old Meter Out
- Re-read

Old Customer's Forwarding Address: _____

Other:

1
286
10/04/2022
SN - ZZZ375022
High 99.7
Inter 99.6
Low 99.8

6006-738-6024 / 6006-548-2124

Trailer is already there

New Tap!

Close to Wayne Barker
meter in front yard
left of center of trailer
10 ft. off blacktop
6H/mk/TL/L1
3-21-23

RATTLESNAKE RIDGE WATER DISTRICT

0359

WORK ORDER

Account No.: _____ Date: 3-2-23

- Phone
- Walk - In
- Written Notice

Account Name: _____

Service Address: 517 Parker Lane Olive Hill

- Change of Address / Name
- New Customer
- Rental Change

Name: Rebecca Parker

Address: 517 Parker Lane Olive Hill KY 41104

Telephone No.: 606-316-8000 Social Security No.: 5545

If Rental Property, Name of Property Owner: _____


Signature: X Rebecca Parker Signature: _____

- Read Out Meter
- Lock Out Meter
- Pull Meter
- Check Meter
- Old Meter Out
- Adjust PSI
 - Up
 - Down
- Reconnect
- Re-read
- Leak

Old Customer's Forwarding Address: _____

Order: New Tap

~~XXXXXXXXXXXXXXXXXXXX~~

1
 286
 10/04/2022

 SN - 222375026

Install around mailbox maybe
or wherever is convenient

meter # ~~XXXXXXXXXX~~

Resins - 0
Set by AS/TL/GH/LI/mk
3/27/23

10' inside fence