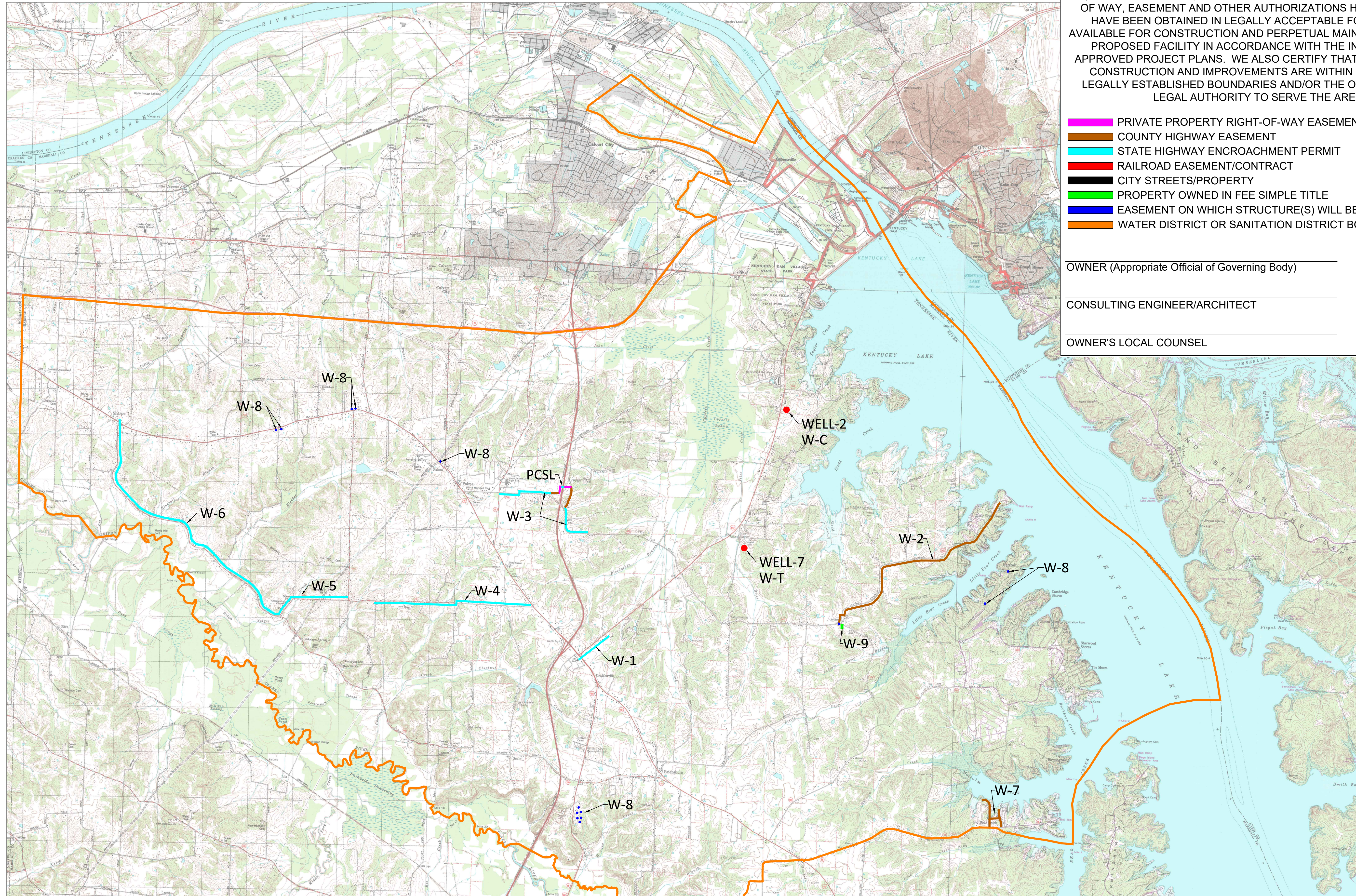


North Marshall Waterlines Upgrades 2021

Owner: North Marshall Water District - Benton, KY

Engineer: Paul Cloud Engineering - Benton, KY

Superintendent: Roger Colburn - Benton, KY



CERTIFIED RIGHT-OF-WAY MAP

WE, THE UNDERSIGNED, CERTIFY THAT THE COLOR-CODED TITLE, RIGHT OF WAY, EASEMENT AND OTHER AUTHORIZATIONS HERE IN SHOWN, HAVE BEEN OBTAINED IN LEGALLY ACCEPTABLE FORM AND ARE AVAILABLE FOR CONSTRUCTION AND PERPETUAL MAINTENANCE OF THE PROPOSED FACILITY IN ACCORDANCE WITH THE INTENT OF THE APPROVED PROJECT PLANS. WE ALSO CERTIFY THAT THE PROPOSED CONSTRUCTION AND IMPROVEMENTS ARE WITHIN THE OWNER'S LEGALLY ESTABLISHED BOUNDARIES AND/OR THE OWNER HAS THE LEGAL AUTHORITY TO SERVE THE AREA.

- PRIVATE PROPERTY RIGHT-OF-WAY EASEMENT
- COUNTY HIGHWAY EASEMENT
- STATE HIGHWAY ENCROACHMENT PERMIT
- RAILROAD EASEMENT/CONTRACT
- CITY STREETS/PROPERTY
- PROPERTY OWNED IN FEE SIMPLE TITLE
- EASEMENT ON WHICH STRUCTURE(S) WILL BE CONSTRUCTED
- WATER DISTRICT OR SANITATION DISTRICT BOUNDARY

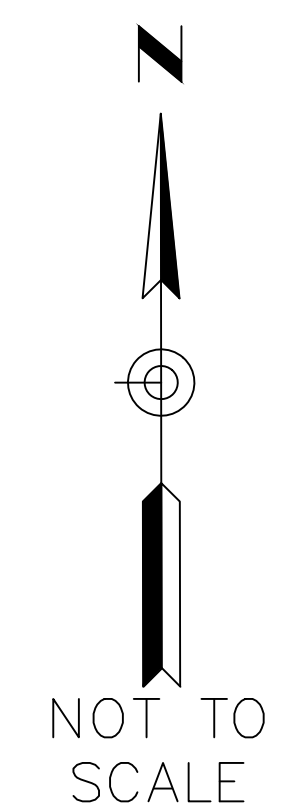
OWNER (Appropriate Official of Governing Body) _____ DATE _____

CONSULTING ENGINEER/ARCHITECT _____ DATE _____

OWNER'S LOCAL COUNSEL _____ DATE _____

LINES

- | | |
|--|---|
| <ul style="list-style-type: none"> W-1 HIGHWAY 68/641 BORE W-2 LITTLE BEAR HIGHWAY W-3 HIGHWAY 1422 LINE UPGRADE W-4 GRIGGSTOWN ROAD W-5 SALYERS CREEK ROAD | <ul style="list-style-type: none"> W-6 SCALE ROAD W-7 HALBROOK & GUTHRIE ROADS W-8 DISTRICT PRIMARY VALVE REPLACEMENT W-9 INLINE CONTROL VALVE W-10 ELECTRONIC METERS W-C & W-T NEW DEEP WELLS PCSL-1 PARKWAY CROSSING |
|--|---|



DESCRIPTION:
MMWD 2020 UPGRADES

LOCATION:
NORTH MARSHALL WATER DISTRICT
96 CARROLL RD., BENTON, KY 42025

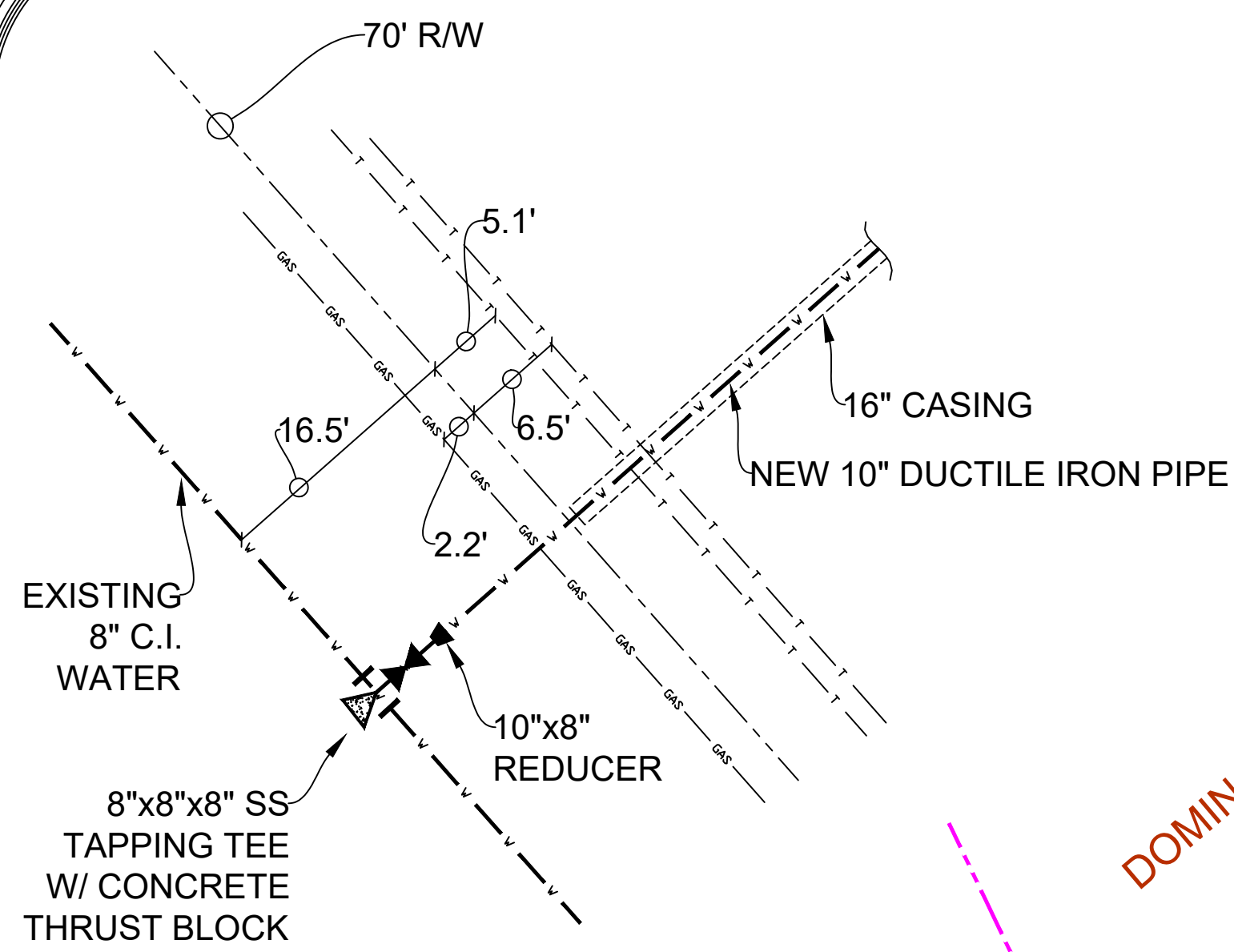
DATE: FEBRUARY 2021
DRAWING NUMBER: U-1
DRAWING REVISION: 05
DRAWING BY: BPC
APPROVED BY: PEC

PAUL CLOUD ENGINEERING

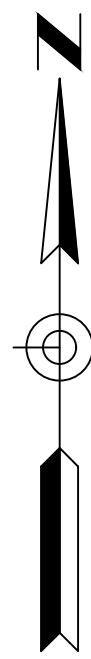
270.994.1168
437 CACTUS DRIVE
BENTON, KY 42025

DRAWING NUMBER:

U-1

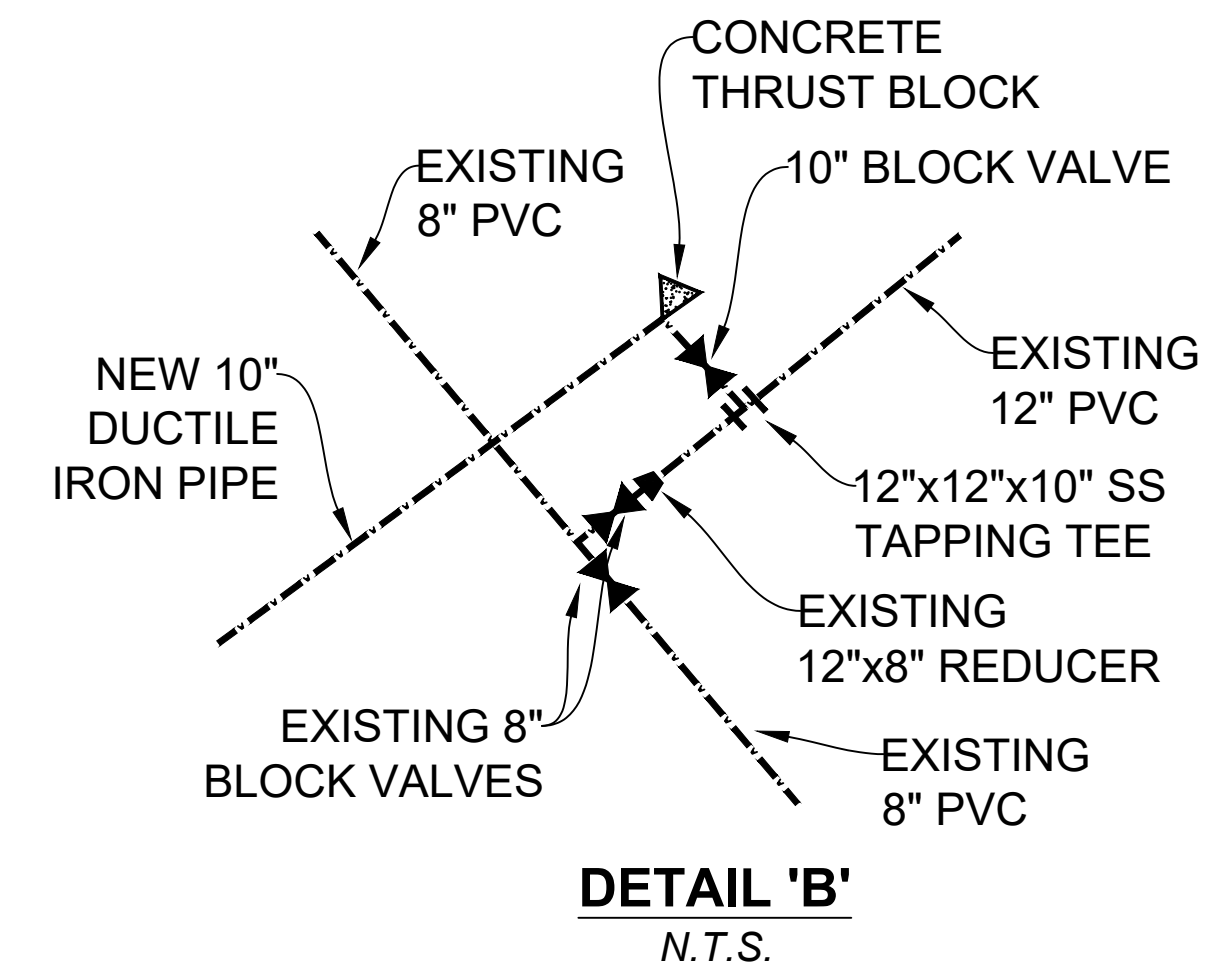
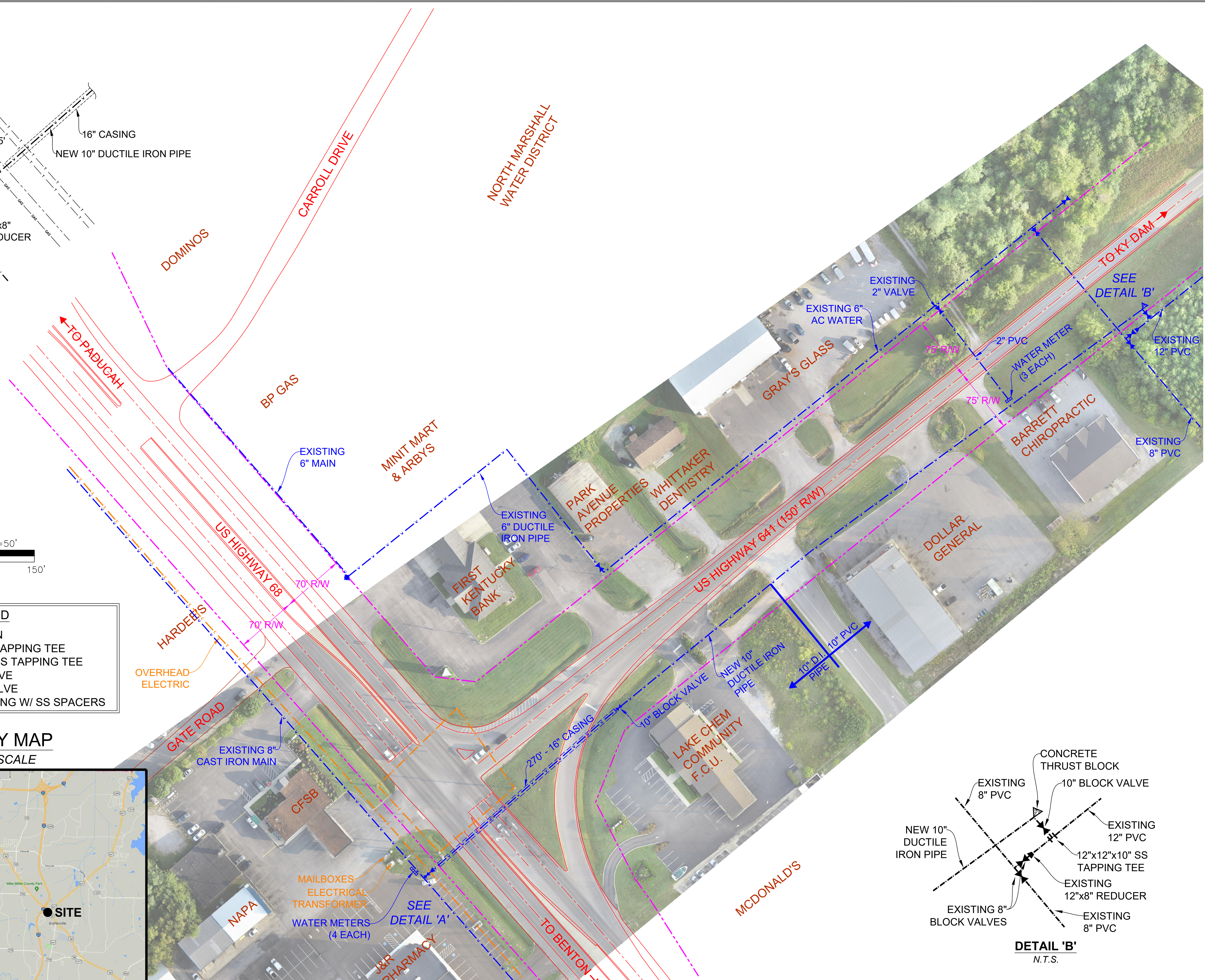
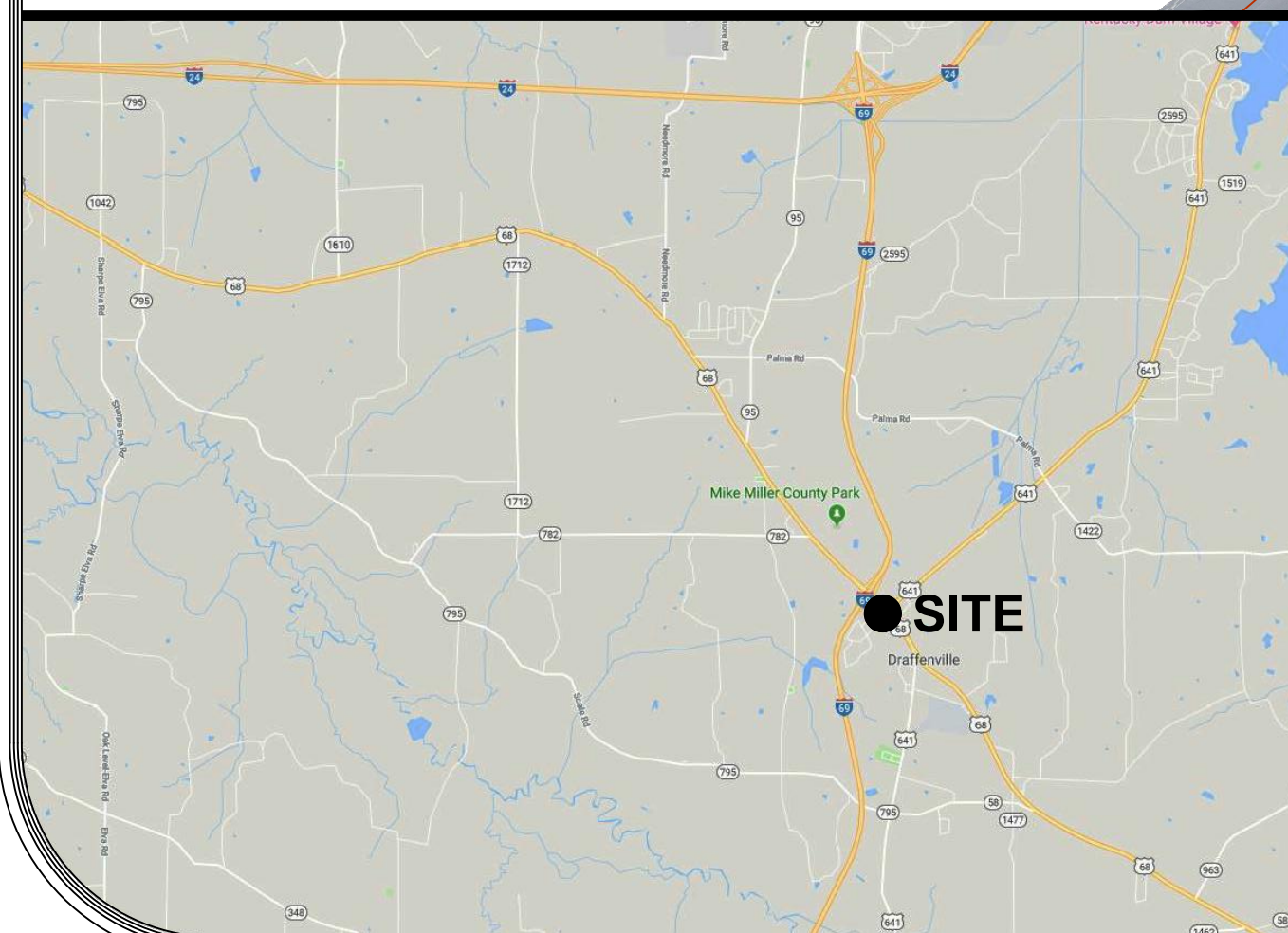


DETAIL 'A'
N.T.S.



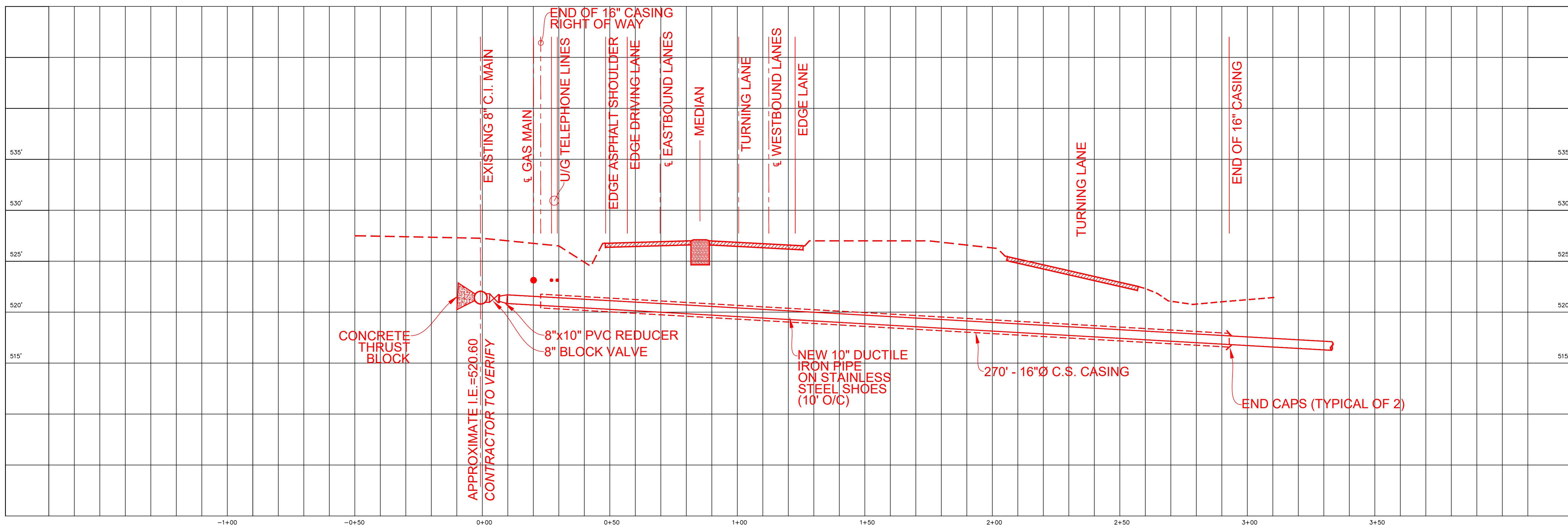
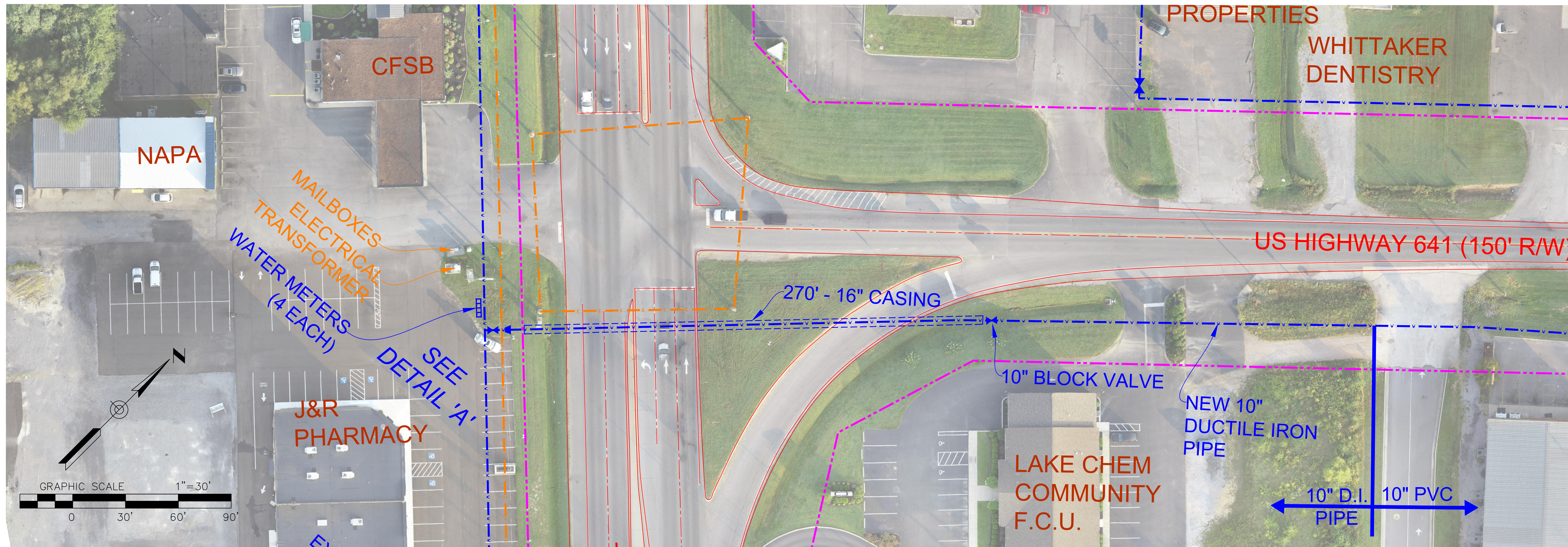
LEGEND	
1070 LF	10" PVC MAIN
1 EA	8"x8"x8" SS TAPPING TEE
1 EA	12"x12"x10" SS TAPPING TEE
1 EA	8" GATE VALVE
2 EA	10" GATE VALVE
200 LF	16" C.S. CASING W/ SS SPACERS

VICINITY MAP
NOT TO SCALE



DETAIL 'B'
N.T.S.

DESCRIPTION: MMWD 2020 UPGRADES US HIGHWAY 68 CROSSING		LOCATION: NORTH MARSHALL WATER DISTRICT 96 CARROLL RD., BENTON, KY 42025	
DATE: FEBRUARY 2021	DRAWING NUMBER: W-1A	DRAWING REVISION: 04	DRAWING BY: BPC
PAUL CLOUD ENGINEERING 270.994.1168 437 CACTUS DRIVE BENTON, KY 42025		APPROVED BY: PEC	
DRAWING NUMBER: W-1A			



CONTRACTOR TO VERIFY HORIZONTAL AND VERTICAL LOCATIONS OF ALL UTILITIES

ROADWAY PROFILE

SCALE: VERTICAL: 1"=5'
HORIZONTAL: 1"=20'

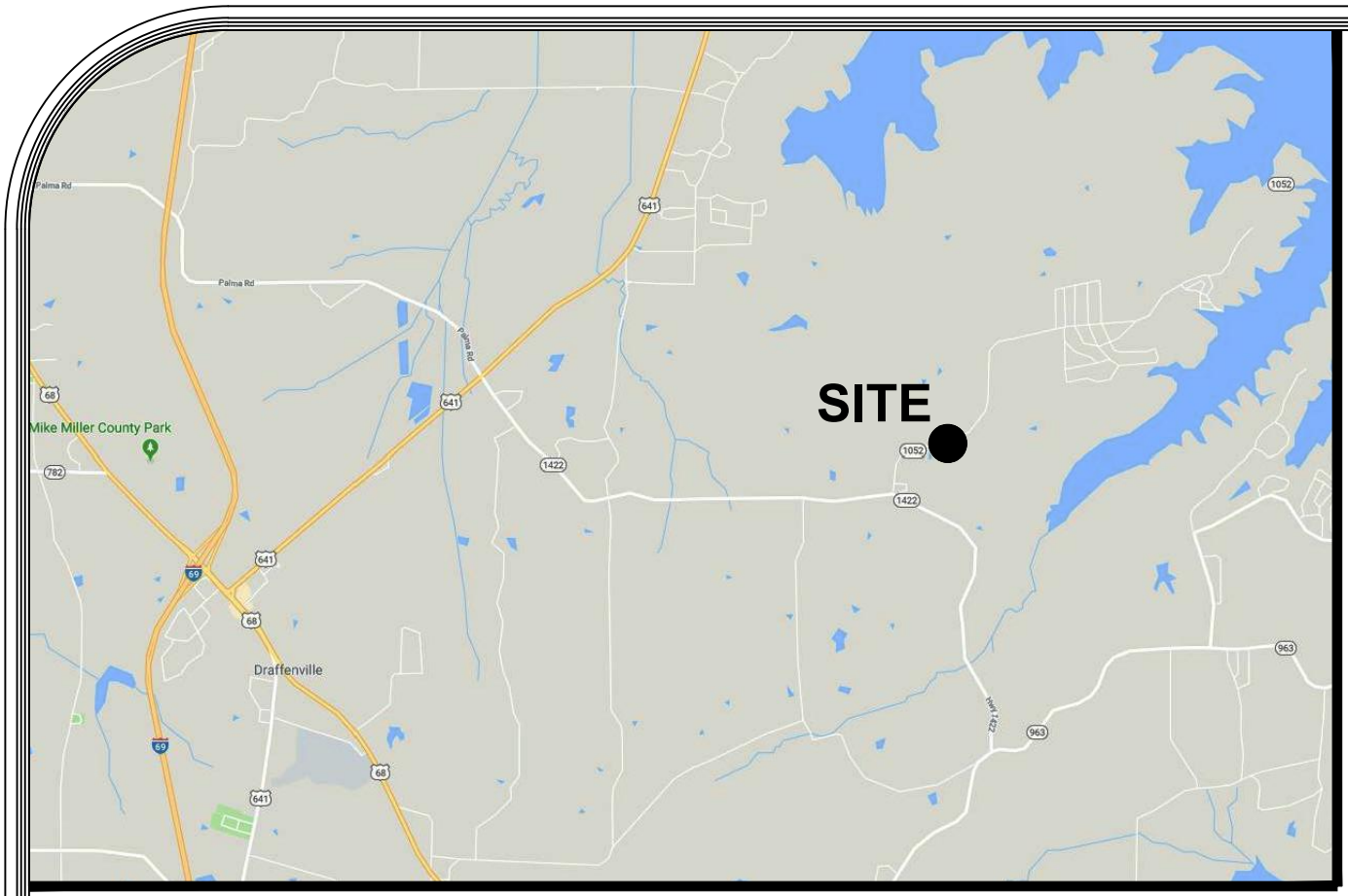
DESCRIPTION:
**MMWD 2020 UPGRADES
US HWY 68 CROSSING PROFILE**

LOCATION:
NORTH MARSHALL WATER DISTRICT
96 CARROLL RD., BENTON, KY 42025

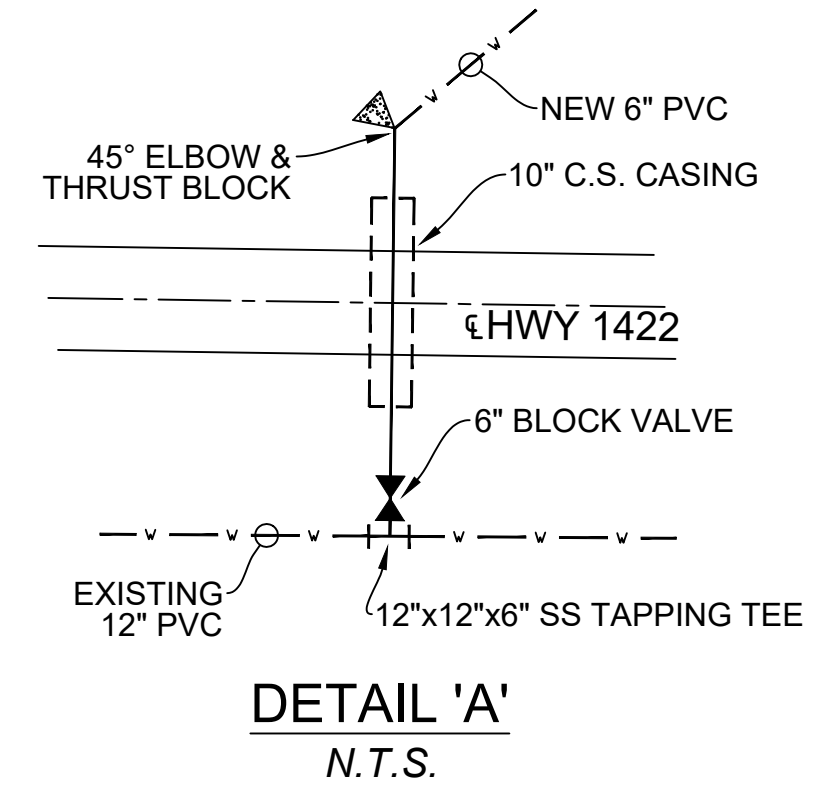
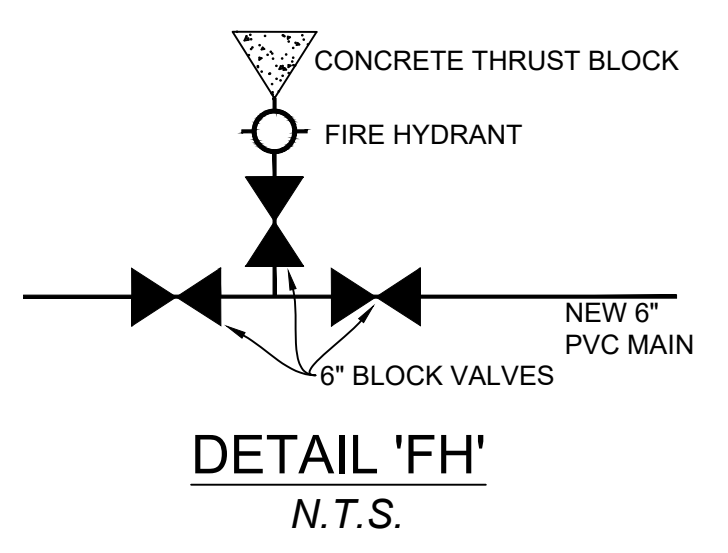
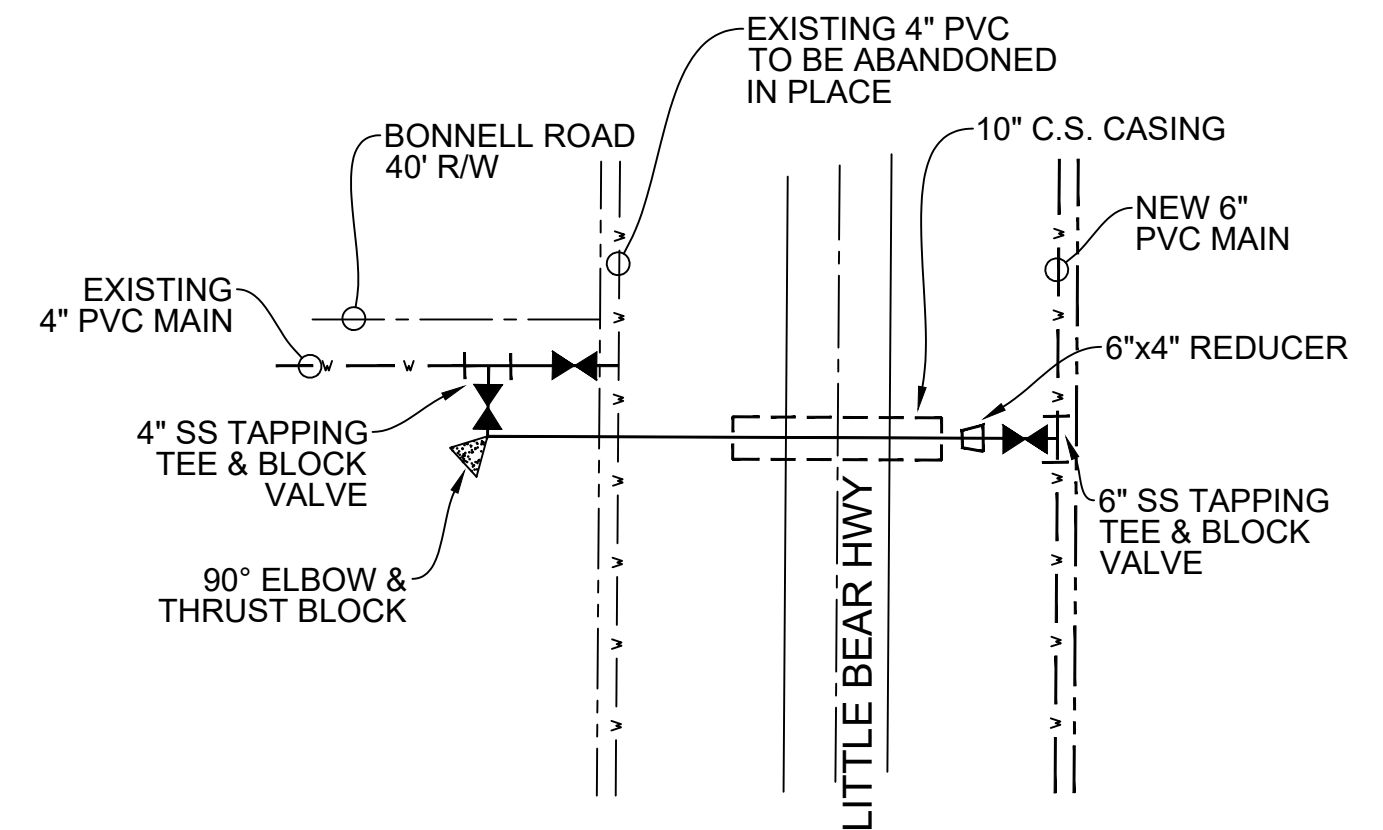
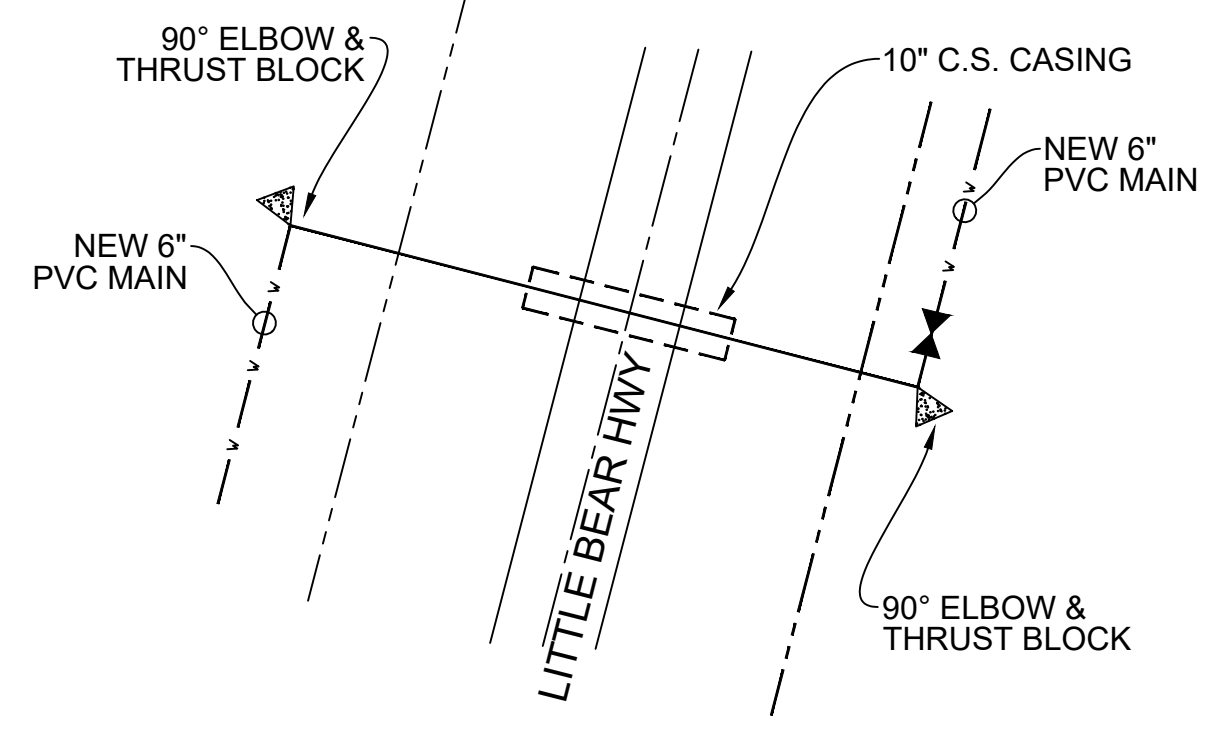
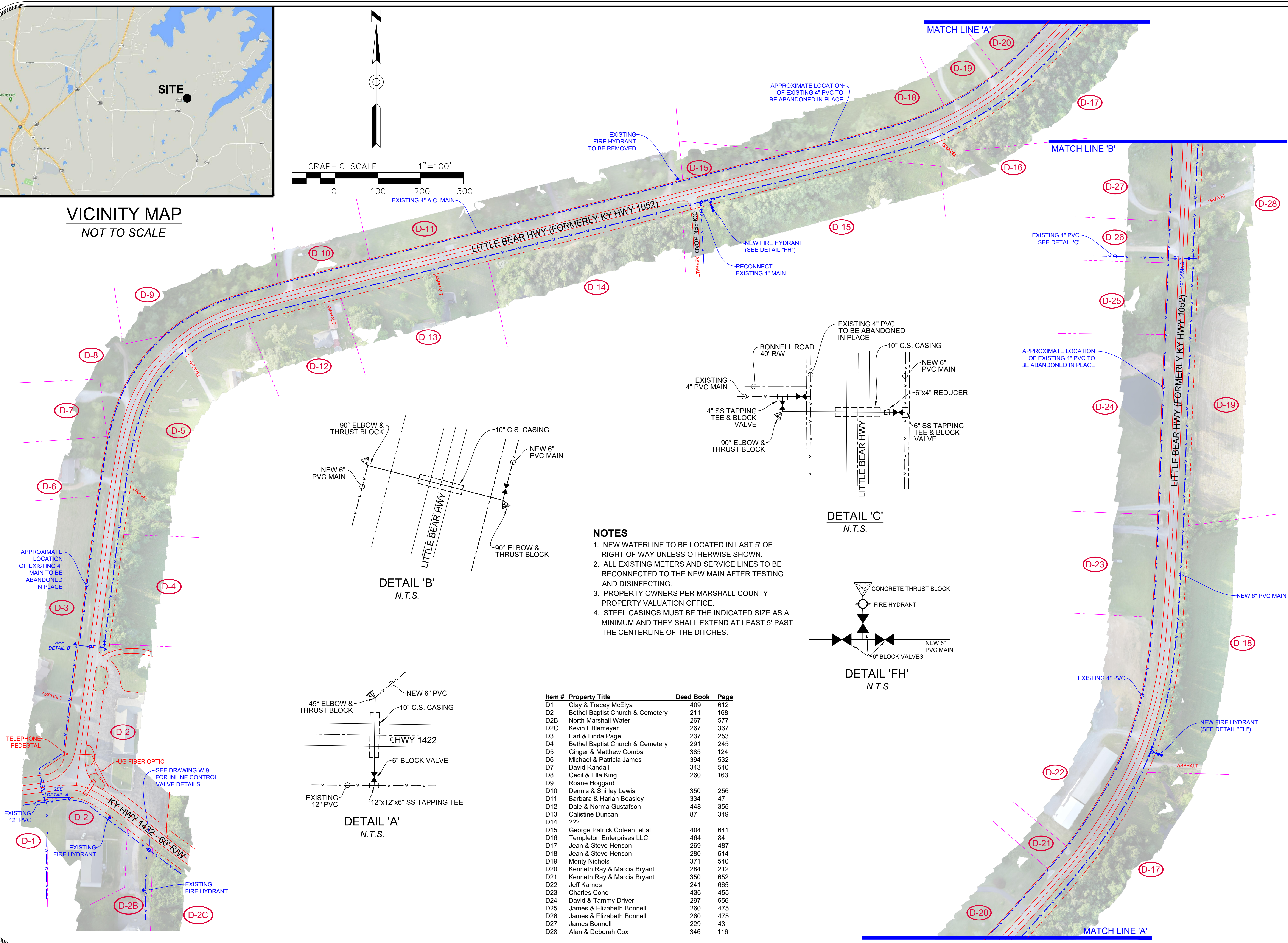
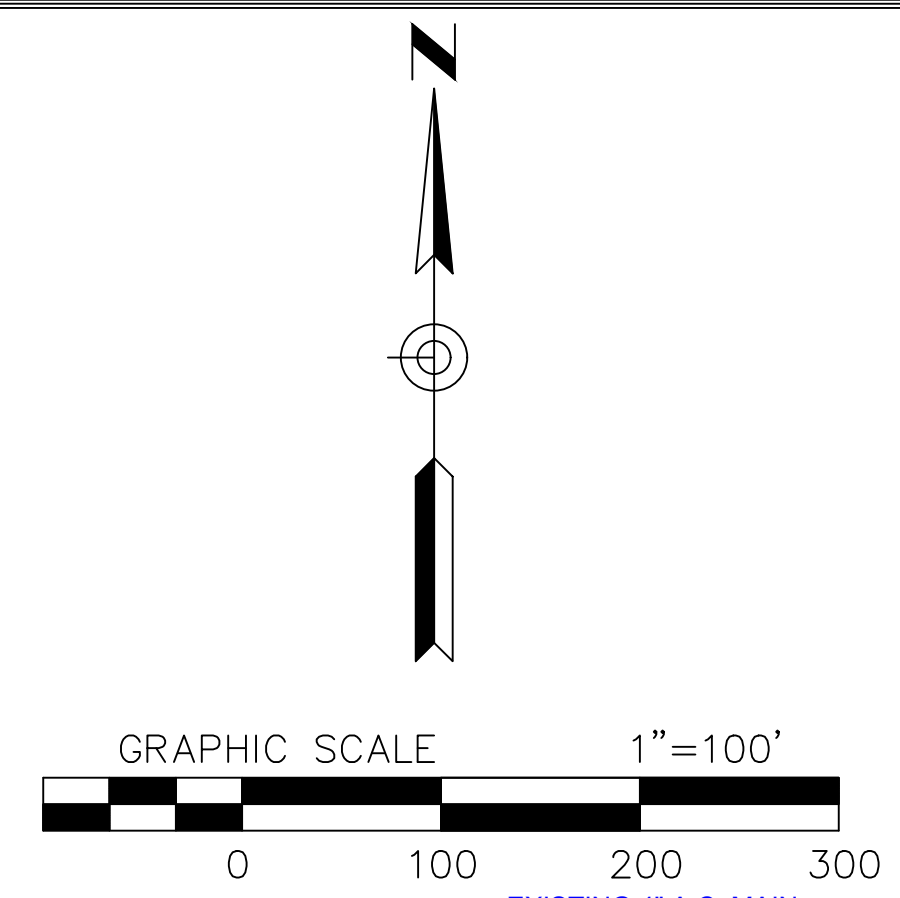
DATE:	FEBRUARY 2021
DRAWING NUMBER:	W-1B
DRAWING REVISION:	02
DRAWING BY:	BPC
APPROVED BY:	PEC

PAUL CLOUD ENGINEERING
270.994.1168
437 CACTUS DRIVE
BENTON, KY 42025

DRAWING NUMBER:
W-1B



VICINITY MAP
NOT TO SCALE



NOTES

1. NEW WATERLINE TO BE LOCATED IN LAST 5' OF RIGHT OF WAY UNLESS OTHERWISE SHOWN.
2. ALL EXISTING METERS AND SERVICE LINES TO BE RECONNECTED TO THE NEW MAIN AFTER TESTING AND DISINFECTING.
3. PROPERTY OWNERS PER MARSHALL COUNTY PROPERTY VALUATION OFFICE.
4. STEEL CASINGS MUST BE THE INDICATED SIZE AS A MINIMUM AND THEY SHALL EXTEND AT LEAST 5' PAST THE CENTERLINE OF THE DITCHES.

Item #	Property Title	Deed Book	Page
D1	Clay & Tracey McElya	409	612
D2	Bethel Baptist Church & Cemetery	211	168
D2B	North Marshall Water	267	577
D2C	Kevin Littlemeyer	267	367
D3	Earl & Linda Page	237	253
D4	Bethel Baptist Church & Cemetery	291	245
D5	Ginger & Matthew Combs	385	124
D6	Michael & Patricia James	394	532
D7	David Randall	343	540
D8	Cecil & Ella King	260	163
D9	Roane Hoggard		
D10	Dennis & Shirley Lewis	350	256
D11	Barbara & Harlan Beasley	334	47
D12	Dale & Norma Gustafson	448	355
D13	Calistine Duncan	87	349
D14	???		
D15	George Patrick Cofeen, et al	404	641
D16	Templeton Enterprises LLC	464	84
D17	Jean & Steve Henson	269	487
D18	Jean & Steve Henson	280	514
D19	Monty Nichols	371	540
D20	Kenneth Ray & Marcia Bryant	284	212
D21	Kenneth Ray & Marcia Bryant	350	652
D22	Jeff Karnes	241	665
D23	Charles Cone	436	455
D24	David & Tammy Driver	297	556
D25	James & Elizabeth Bonnell	260	475
D26	James & Elizabeth Bonnell	260	475
D27	James Bonnell	229	43
D28	Alan & Deborah Cox	346	116

DESCRIPTION:
**MMWD 2020 UPGRADES
LITTLE BEAR HIGHWAY**

LOCATION:
NORTH MARSHALL WATER DISTRICT
96 CARROLL RD., BENTON, KY 42025

DATE: FEBRUARY 2021

DRAWING NUMBER: W-2A

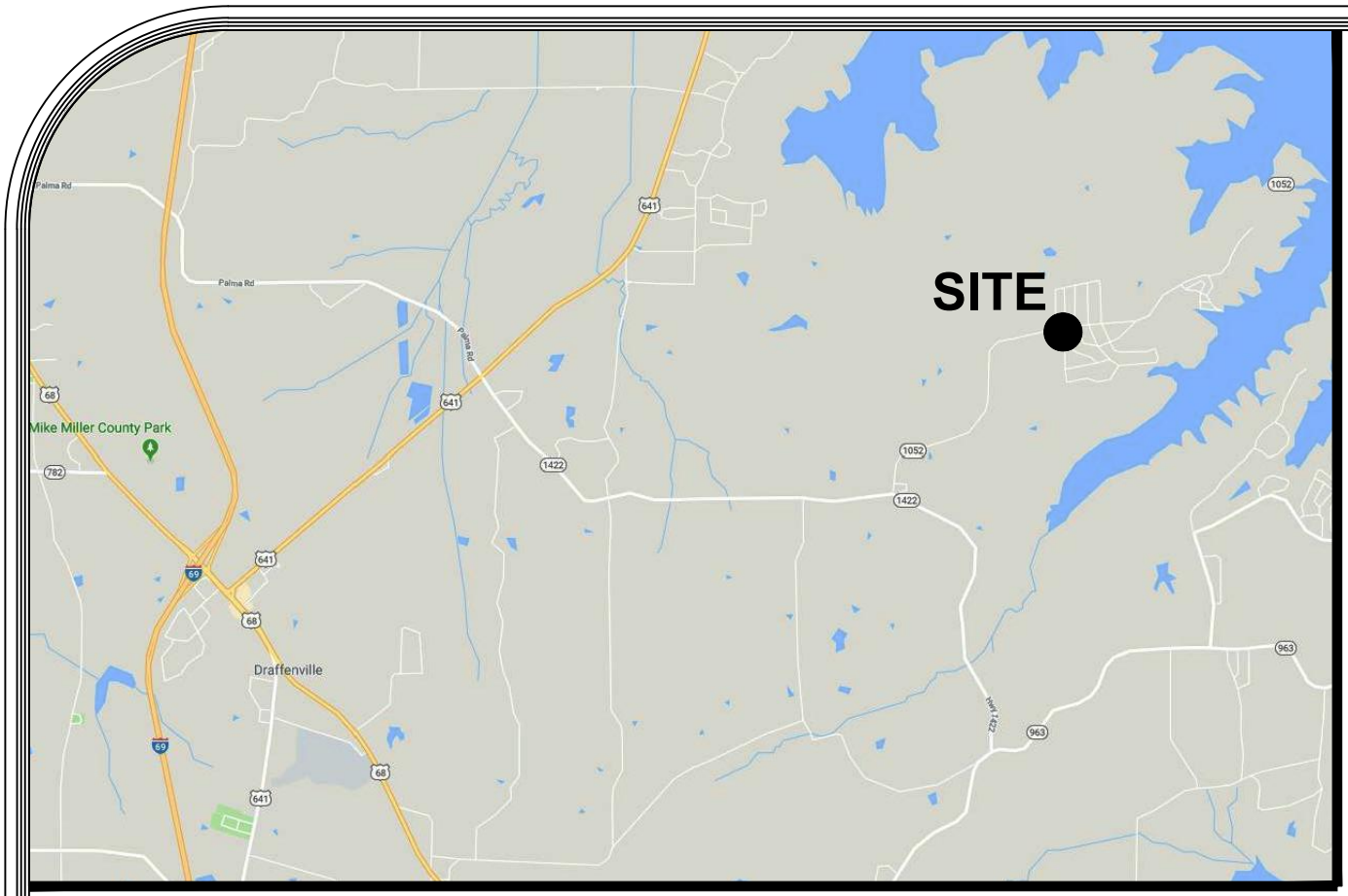
DRAWING REVISION: 04

DRAWING BY: BPC

APPROVED BY: PEC

PAUL CLOUD ENGINEERING
270.994.1168
437 CACTUS DRIVE
BENTON, KY 42025

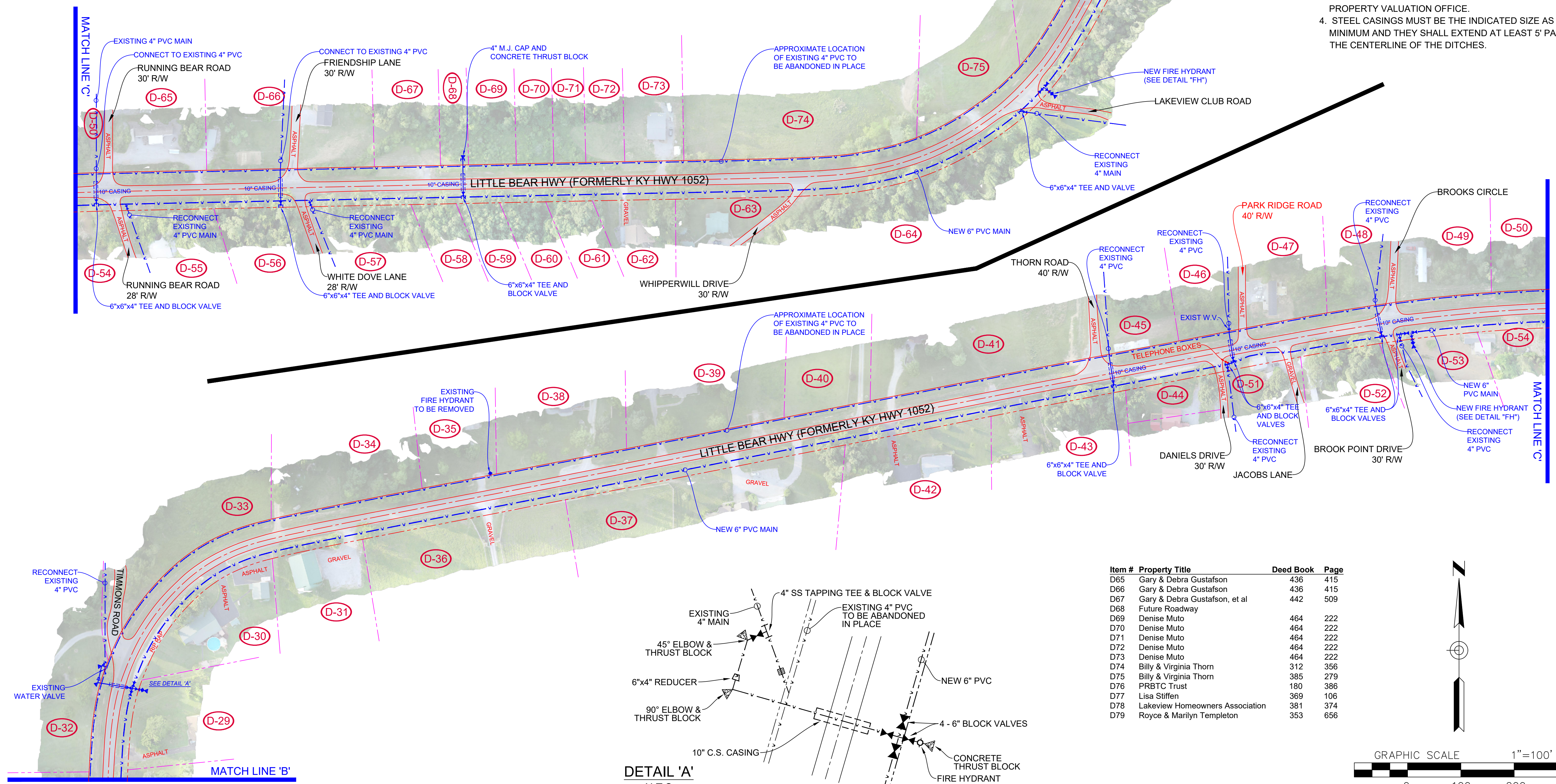
DRAWING NUMBER:
**W-2
A**



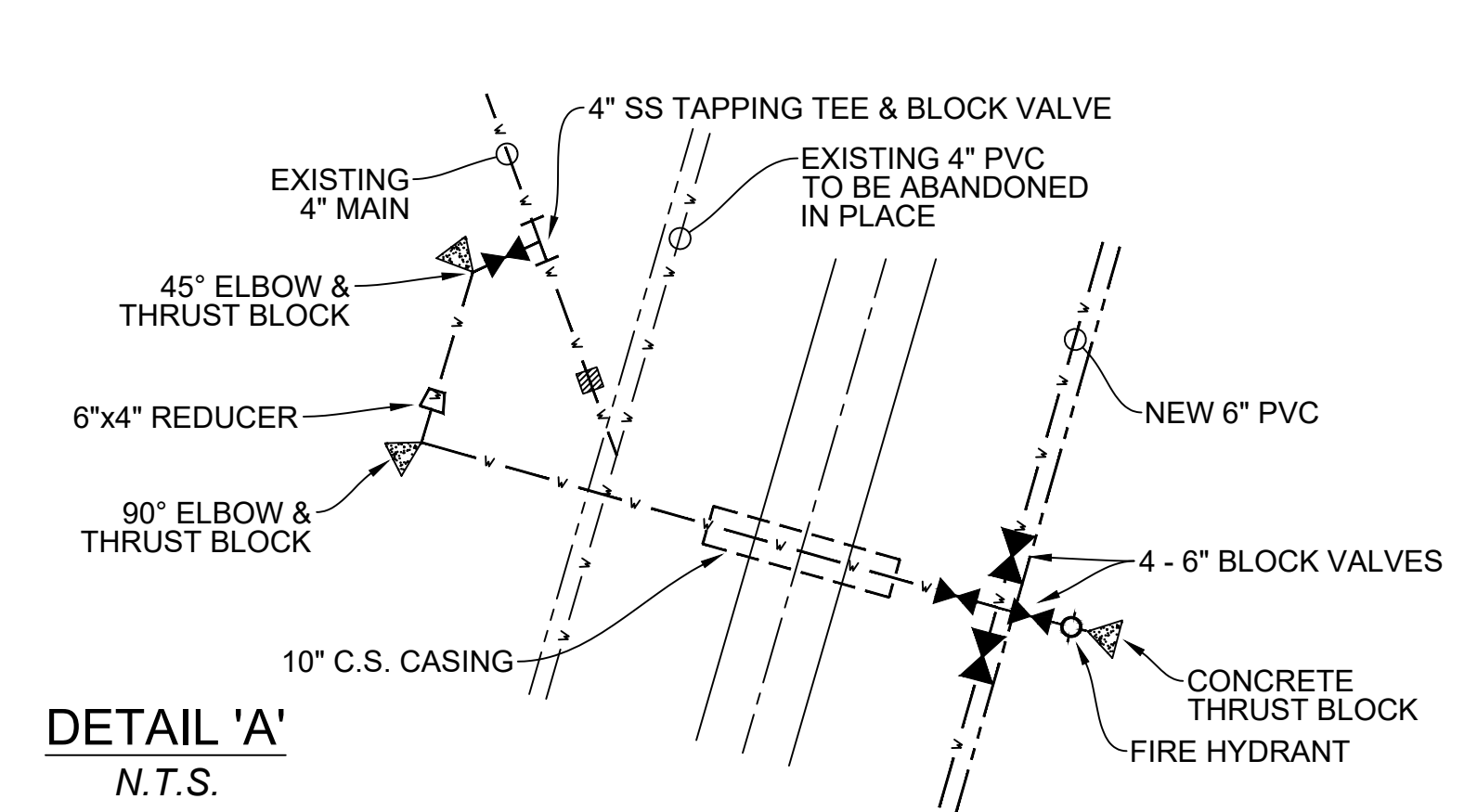
VICINITY MAP
NOT TO SCALE

Item #	Property Title	Deed Book	Page
D29	Kathy Siris	245	586
D30	Lyndel Johnson	407	568
D31	Coleen Helmick	270	621
D32	Donna Jean & Reed Riley	159	638
D33	Barb J Cattle Family Limited Partnership	413	131
D34	Karen & Sheila Young	326	662
D35	Barb J Cattle Family Limited Partnership	426	304
D36	Royce & Marilyn Templeton	395	287
D37	Malissa Lea Ferguson	453	379
D38	Lois & Stephen Baumgardner	383	493
D39	Chaney Chambers	369	690
D40	Donna & Gary Forsythe	237	632
D41	Michael Chad Webb	409	536
D42	Peter & Sandy Pisz	271	114
D43	Michael & Evelyn Hannan	377	651
D44	Allen & Candie Freeman	452	519
D45	Janet Rae Arlington	457	618
D46	Janet Rae Arlington	457	618

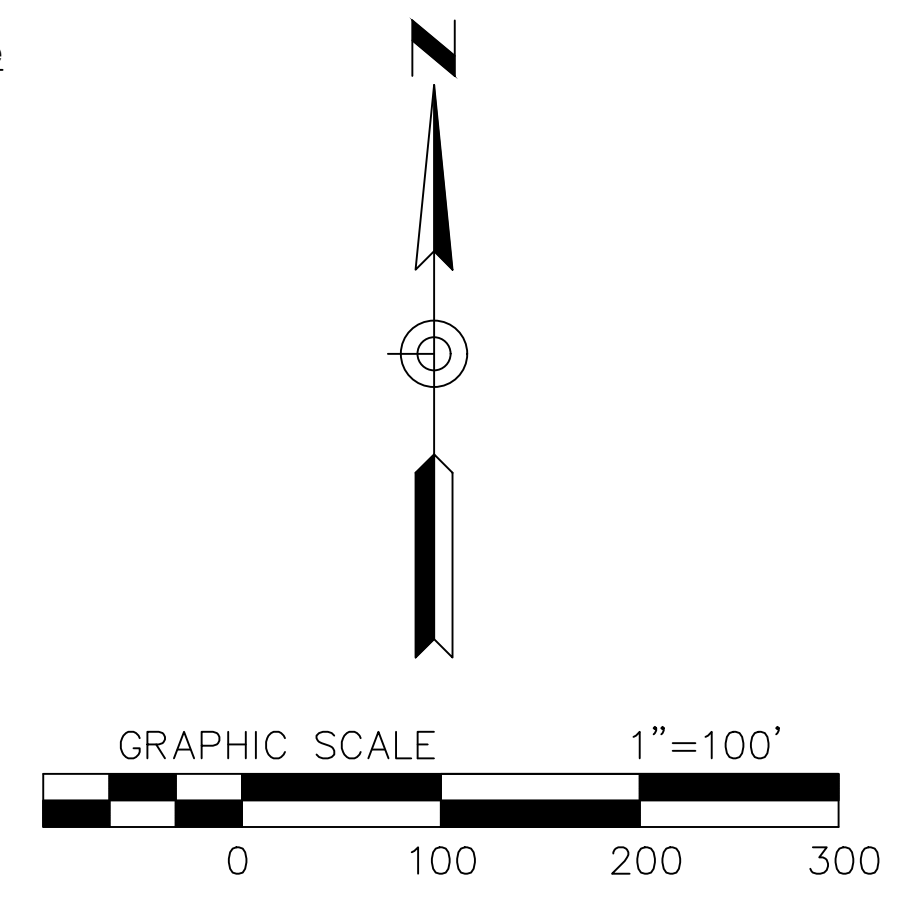
Item #	Property Title	Deed Book	Page
D46	Janet Rae Arlington	457	618
D47	Billy DeLong & Linda Scott	449	676
D48	Billy DeLong & Linda Scott	449	676
D49	Sherri Ann Boyd	421	296
D50	James Jr. & Michelle Renee Harbison	447	454
D51	Ky Lake Properties LLC	442	262
D52	Ky Lake Properties LLC	438	113
D53	Wilford & Joann Lee	442	214
D54	Wilford & Joann Lee	442	214
D55	Charles Wallis	405	309
D56	Charles Wallis	294	121
D57	Robert & Steve Hadfield	405	350
D58	Robert & Steve Hadfield	467	249
D59	Sherry & Joseph Straka	305	411
D60	Sherry & Joseph Straka	305	411
D61	Sherry & Joseph Straka	305	411
D62	Mirinda Hall	371	288
D63	Jerry & Sharon Hegeudus	358	70
D64	Lakeview Homeowners Association	381	374



- NOTES**
1. NEW WATERLINE TO BE LOCATED IN LAST 5' OF RIGHT OF WAY UNLESS OTHERWISE SHOWN.
 2. ALL EXISTING METERS AND SERVICE LINES TO BE RECONNECTED TO THE NEW MAIN AFTER TESTING AND DISINFECTING.
 3. PROPERTY OWNERS PER MARSHALL COUNTY PROPERTY VALUATION OFFICE.
 4. STEEL CASINGS MUST BE THE INDICATED SIZE AS A MINIMUM AND THEY SHALL EXTEND AT LEAST 5' PAST THE CENTERLINE OF THE DITCHES.



Item #	Property Title	Deed Book	Page
D65	Gary & Debra Gustafson	436	415
D66	Gary & Debra Gustafson	436	415
D67	Gary & Debra Gustafson, et al	442	509
D68	Future Roadway		
D69	Denise Muto	464	222
D70	Denise Muto	464	222
D71	Denise Muto	464	222
D72	Denise Muto	464	222
D73	Denise Muto	464	222
D74	Billy & Virginia Thorn	312	356
D75	Billy & Virginia Thorn	385	279
D76	PRBTC Trust	180	386
D77	Lisa Stiffen	369	106
D78	Lakeview Homeowners Association	381	374
D79	Royce & Marilyn Templeton	353	656



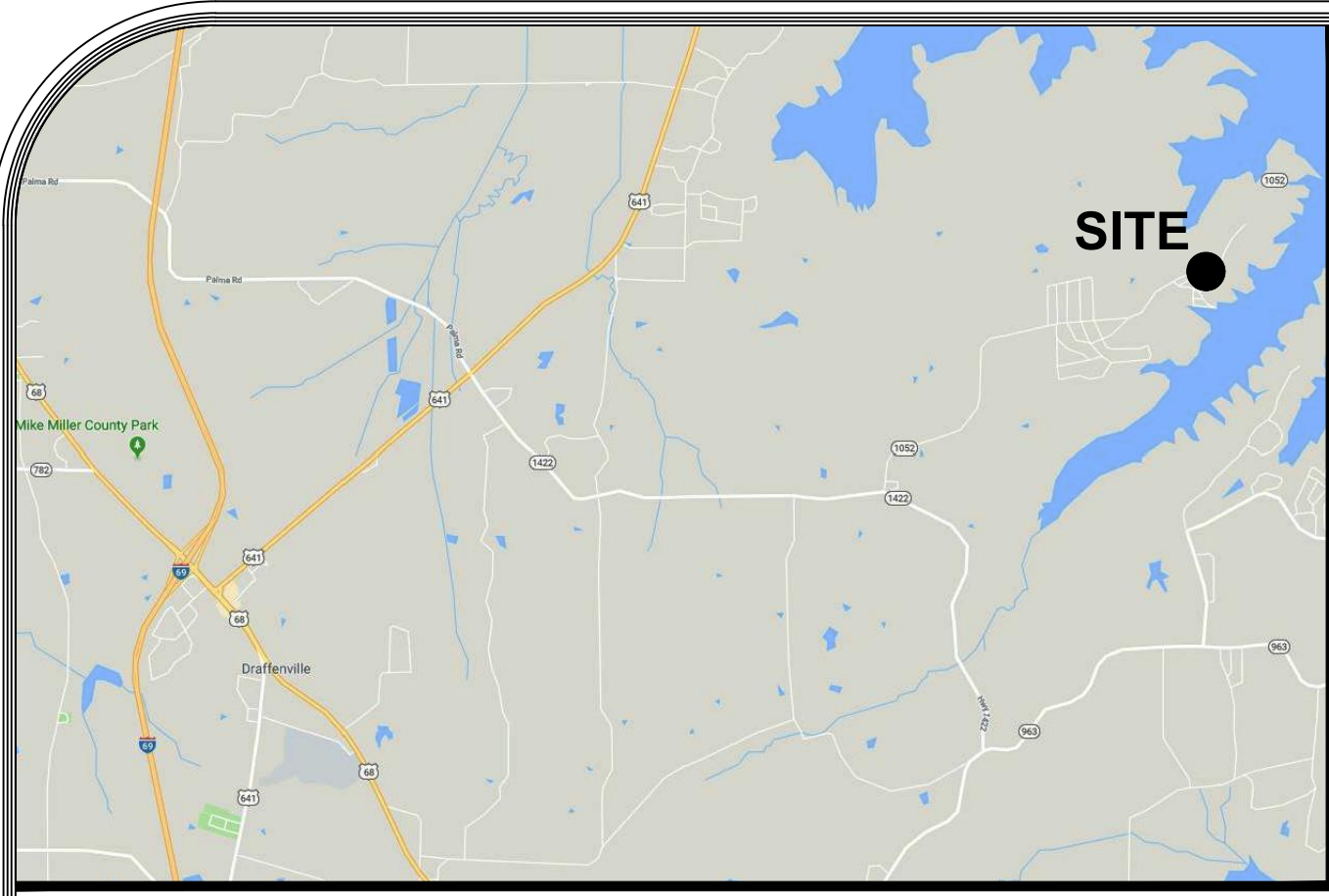
DESCRIPTION:
**MMWD 2020 UPGRADES
LITTLE BEAR HIGHWAY**

LOCATION:
NORTH MARSHALL WATER DISTRICT
96 CARROLL RD., BENTON, KY 42025

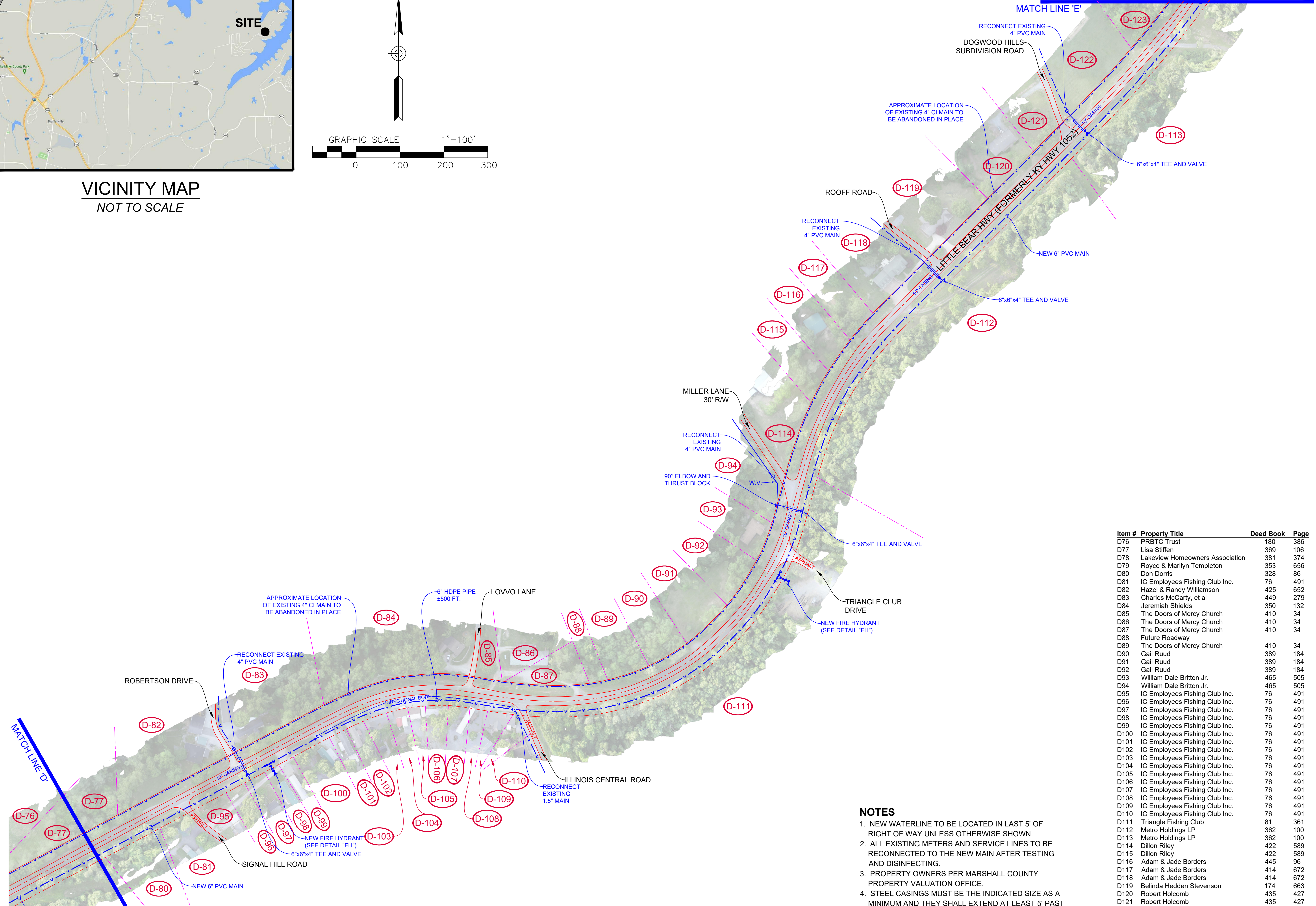
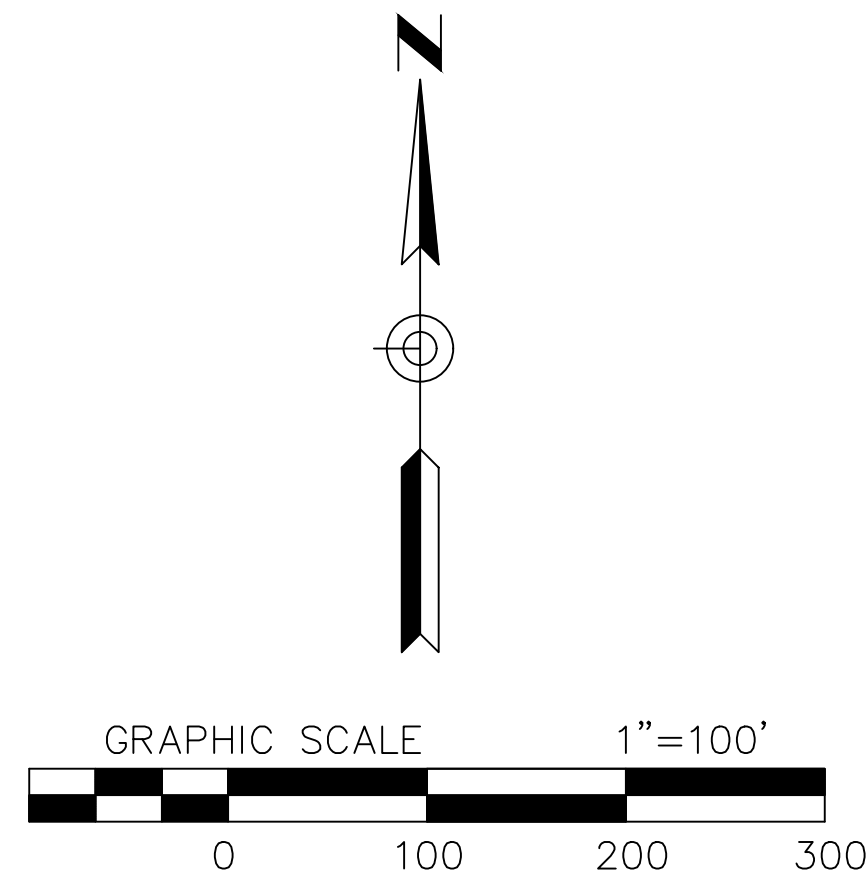
DATE: FEBRUARY 2021
DRAWING NUMBER: W-2B
DRAWING REVISION: 04
DRAWING BY: BPC
APPROVED BY: PEC

PAUL CLOUD ENGINEERING
270.994.1168
437 CACTUS DRIVE
BENTON, KY 42025

DRAWING NUMBER:
**W-2
B**



VICINITY MAP
NOT TO SCALE



- NOTES**
1. NEW WATERLINE TO BE LOCATED IN LAST 5' OF RIGHT OF WAY UNLESS OTHERWISE SHOWN.
 2. ALL EXISTING METERS AND SERVICE LINES TO BE RECONNECTED TO THE NEW MAIN AFTER TESTING AND DISINFECTING.
 3. PROPERTY OWNERS PER MARSHALL COUNTY PROPERTY VALUATION OFFICE.
 4. STEEL CASINGS MUST BE THE INDICATED SIZE AS A MINIMUM AND THEY SHALL EXTEND AT LEAST 5' PAST THE CENTERLINE OF THE DITCHES.

Item #	Property Title	Deed Book	Page
D76	PRBTC Trust	180	386
D77	Lisa Stiffen	369	106
D78	Lakeview Homeowners Association	381	374
D79	Royce & Marilyn Templeton	353	656
D80	Don Dorris	328	86
D81	IC Employees Fishing Club Inc.	76	491
D82	Hazel & Randy Williamson	425	652
D83	Charles McCarty, et al	449	279
D84	Jeremiah Shields	350	132
D85	The Doors of Mercy Church	410	34
D86	The Doors of Mercy Church	410	34
D87	The Doors of Mercy Church	410	34
D88	Future Roadway		
D89	The Doors of Mercy Church	410	34
D90	Gail Ruud	389	184
D91	Gail Ruud	389	184
D92	Gail Ruud	389	184
D93	William Dale Britton Jr.	465	505
D94	William Dale Britton Jr.	465	505
D95	IC Employees Fishing Club Inc.	76	491
D96	IC Employees Fishing Club Inc.	76	491
D97	IC Employees Fishing Club Inc.	76	491
D98	IC Employees Fishing Club Inc.	76	491
D99	IC Employees Fishing Club Inc.	76	491
D100	IC Employees Fishing Club Inc.	76	491
D101	IC Employees Fishing Club Inc.	76	491
D102	IC Employees Fishing Club Inc.	76	491
D103	IC Employees Fishing Club Inc.	76	491
D104	IC Employees Fishing Club Inc.	76	491
D105	IC Employees Fishing Club Inc.	76	491
D106	IC Employees Fishing Club Inc.	76	491
D107	IC Employees Fishing Club Inc.	76	491
D108	IC Employees Fishing Club Inc.	76	491
D109	IC Employees Fishing Club Inc.	76	491
D110	IC Employees Fishing Club Inc.	76	491
D111	Triangle Fishing Club	81	361
D112	Metro Holdings LP	362	100
D113	Metro Holdings LP	362	100
D114	Dillon Riley	422	589
D115	Dillon Riley	422	589
D116	Adam & Jade Borders	445	96
D117	Adam & Jade Borders	414	672
D118	Adam & Jade Borders	414	672
D119	Belinda Hedden Stevenson	174	663
D120	Robert Holcomb	435	427
D121	Robert Holcomb	435	427
D122	Donna Carter, et al	346	355
D123	Kentucky Lake Club LLC	422	480

PAUL CLOUD ENGINEERING

270.994.1168
437 CACTUS DRIVE
BENTON, KY 42025

DRAWING NUMBER:

W-2
C

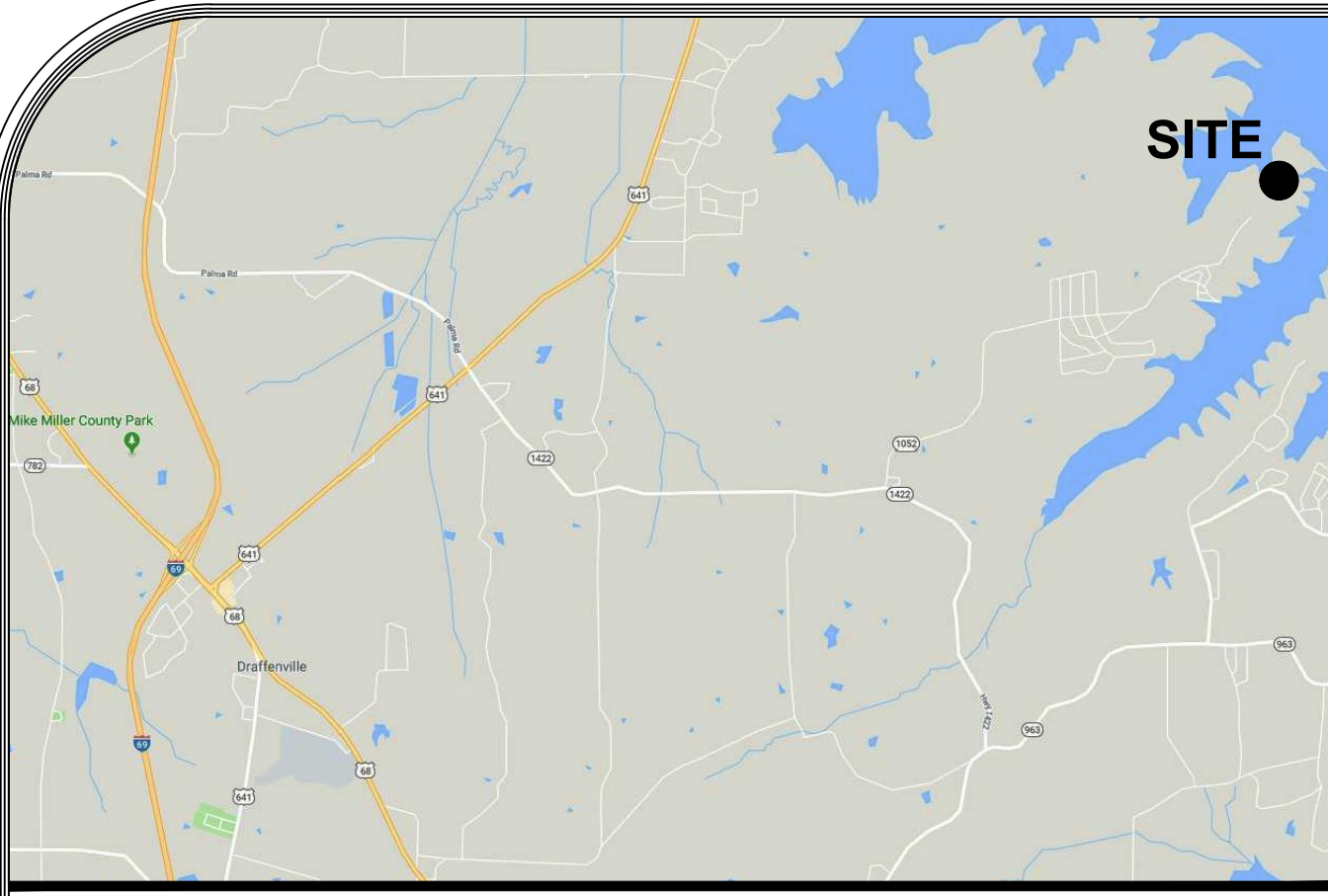
DATE:	FEBRUARY 2021
DRAWING NUMBER:	W-2C
DRAWING REVISION:	04
DRAWING BY:	BPC
APPROVED BY:	PEC

DESCRIPTION:

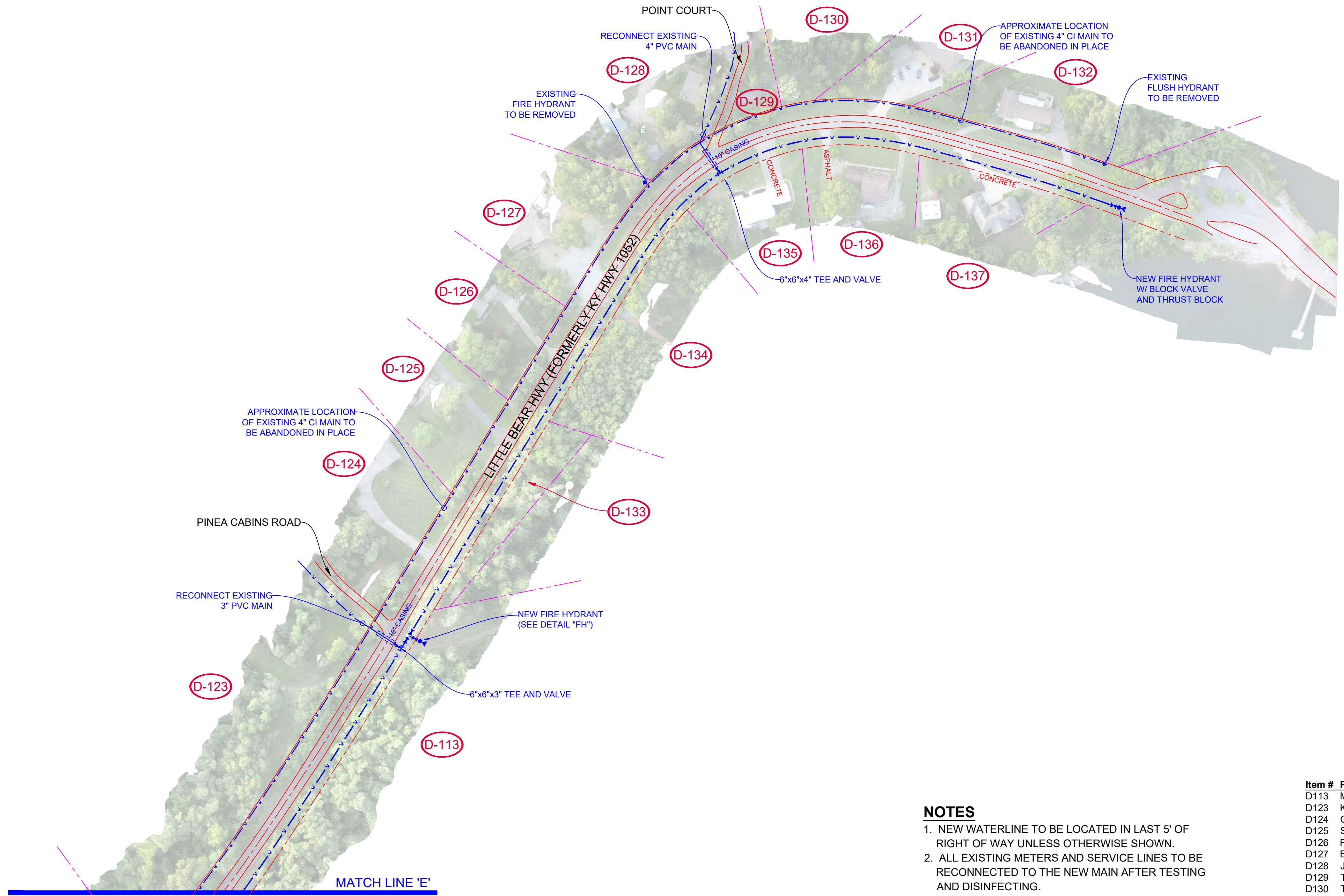
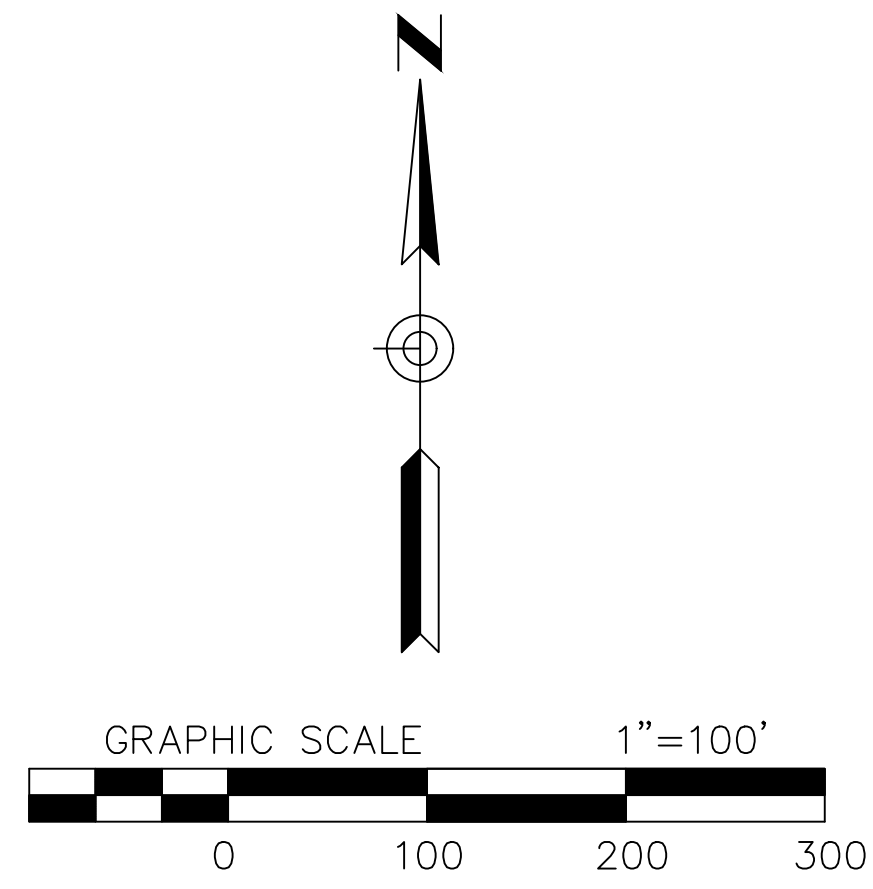
MMWD 2020 UPGRADES
LITTLE BEAR HIGHWAY

LOCATION:

NORTH MARSHALL WATER DISTRICT
96 CARROLL RD., BENTON, KY 42025



VICINITY MAP
NOT TO SCALE



- NOTES**
1. NEW WATERLINE TO BE LOCATED IN LAST 5' OF RIGHT OF WAY UNLESS OTHERWISE SHOWN.
 2. ALL EXISTING METERS AND SERVICE LINES TO BE RECONNECTED TO THE NEW MAIN AFTER TESTING AND DISINFECTING.
 3. PROPERTY OWNERS PER MARSHALL COUNTY PROPERTY VALUATION OFFICE.
 4. STEEL CASINGS MUST BE THE INDICATED SIZE AS A MINIMUM AND THEY SHALL EXTEND AT LEAST 5' PAST THE CENTERLINE OF THE DITCHES.

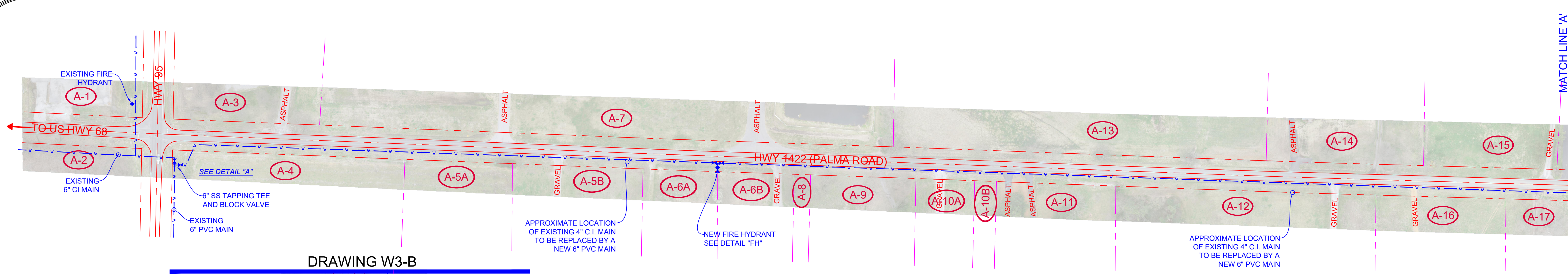
Item #	Property Title	Deed Book	Page
D113	Metro Holdings LP	362	100
D123	Kentucky Lake Club LLC	422	480
D124	Grogan Properties LLC	435	16
D125	Southern Lake House LLC	419	168
D126	Robin & Michelle Pipkin	237	488
D127	Benjamin G. Watkins Revocable Trust	447	488
D128	John & Janet Colgan	302	500
D129	The Barbara B. Horn Revocable Trust	418	374
D130	The Barbara B. Horn Revocable Trust	418	374
D131	Chad Gill, et al	467	86
D132	Trudi Patterson & Daniel Stump	202	89
D133	Rocky Point Club Inc.	424	410
D134	Cynthia & Duane Earl Mellott	456	197
D135	Paul Plantz	465	616
D136	Freda Taylor	350	635
D137	Freda Taylor	345	169

DATE:	FEBRUARY 2021
DRAWING NUMBER:	W-2D
DRAWING REVISION:	04
DRAWING BY:	BPC
APPROVED BY:	PEC

PAUL CLOUD ENGINEERING
270.994.1168
437 CACTUS DRIVE
BENTON, KY 42025

DRAWING NUMBER:
W-2D

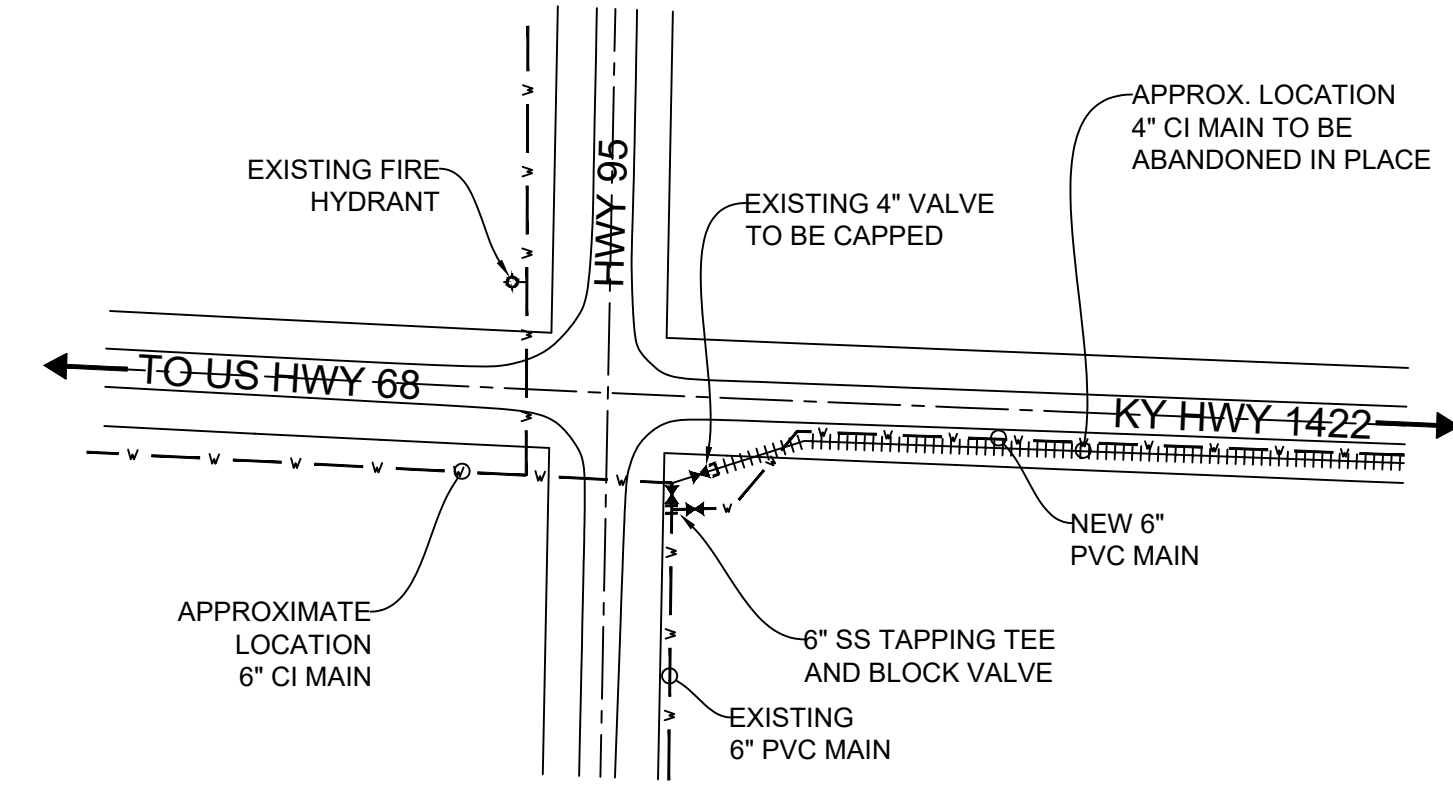
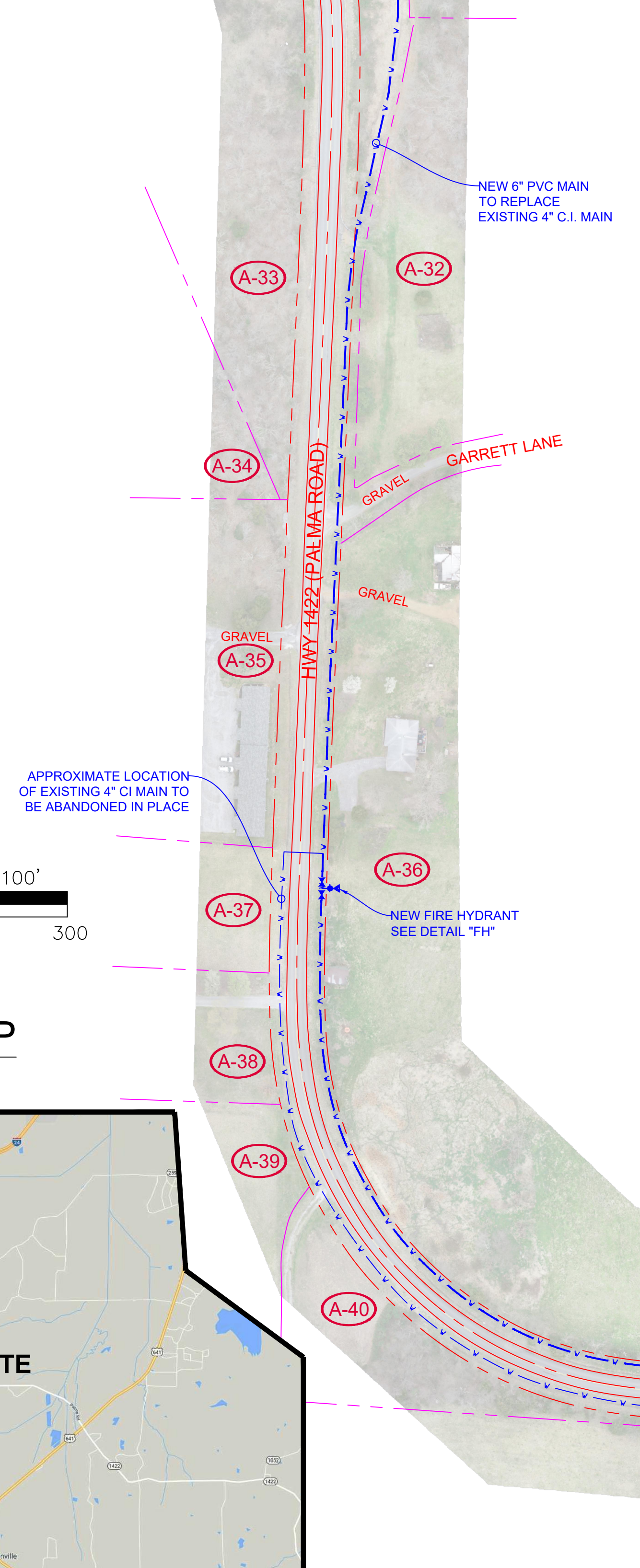
DESCRIPTION:
**MMWD 2020 UPGRADES
LITTLE BEAR HIGHWAY**
LOCATION:
NORTH MARSHALL WATER DISTRICT
96 CARROLL RD., BENTON, KY 42025



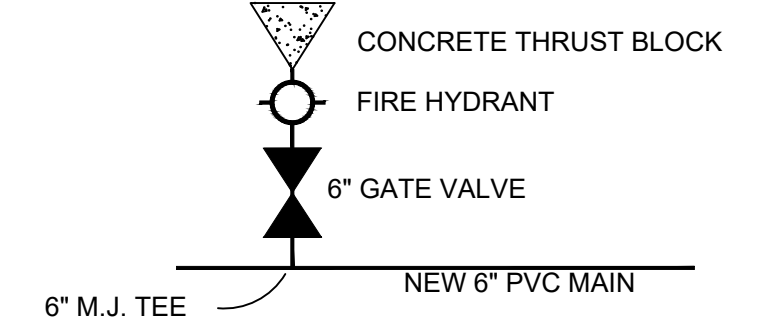
DRAWING W3-B

MATCH LINE 'B'

DRAWING W3-B



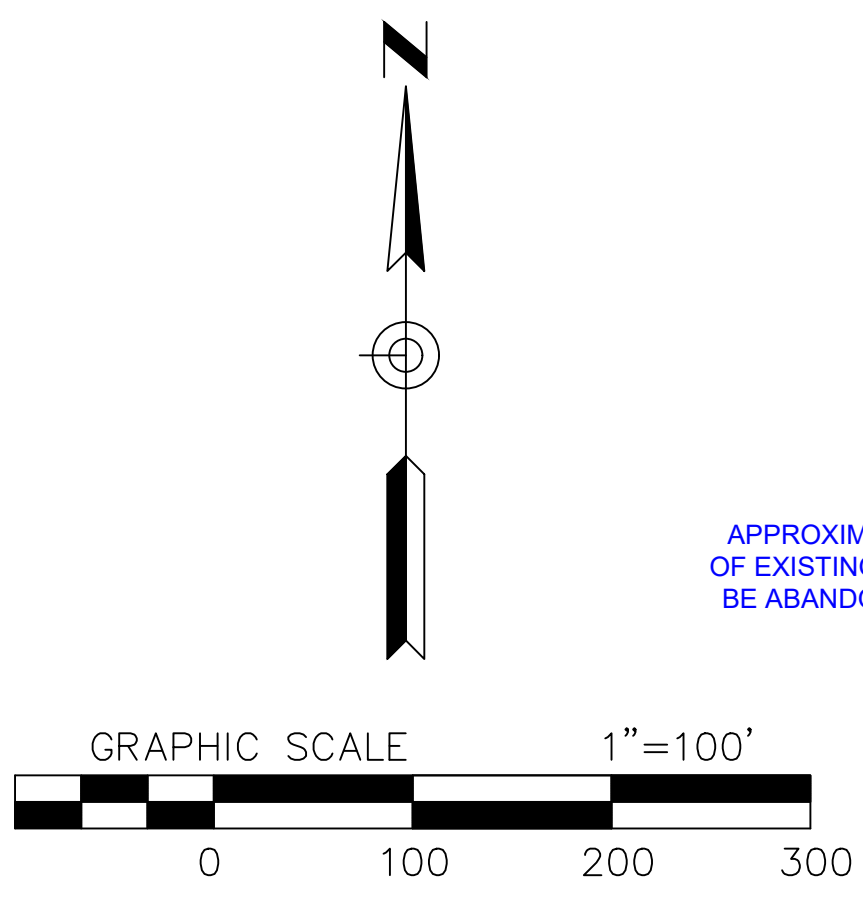
DETAIL 'A'
N.T.S.



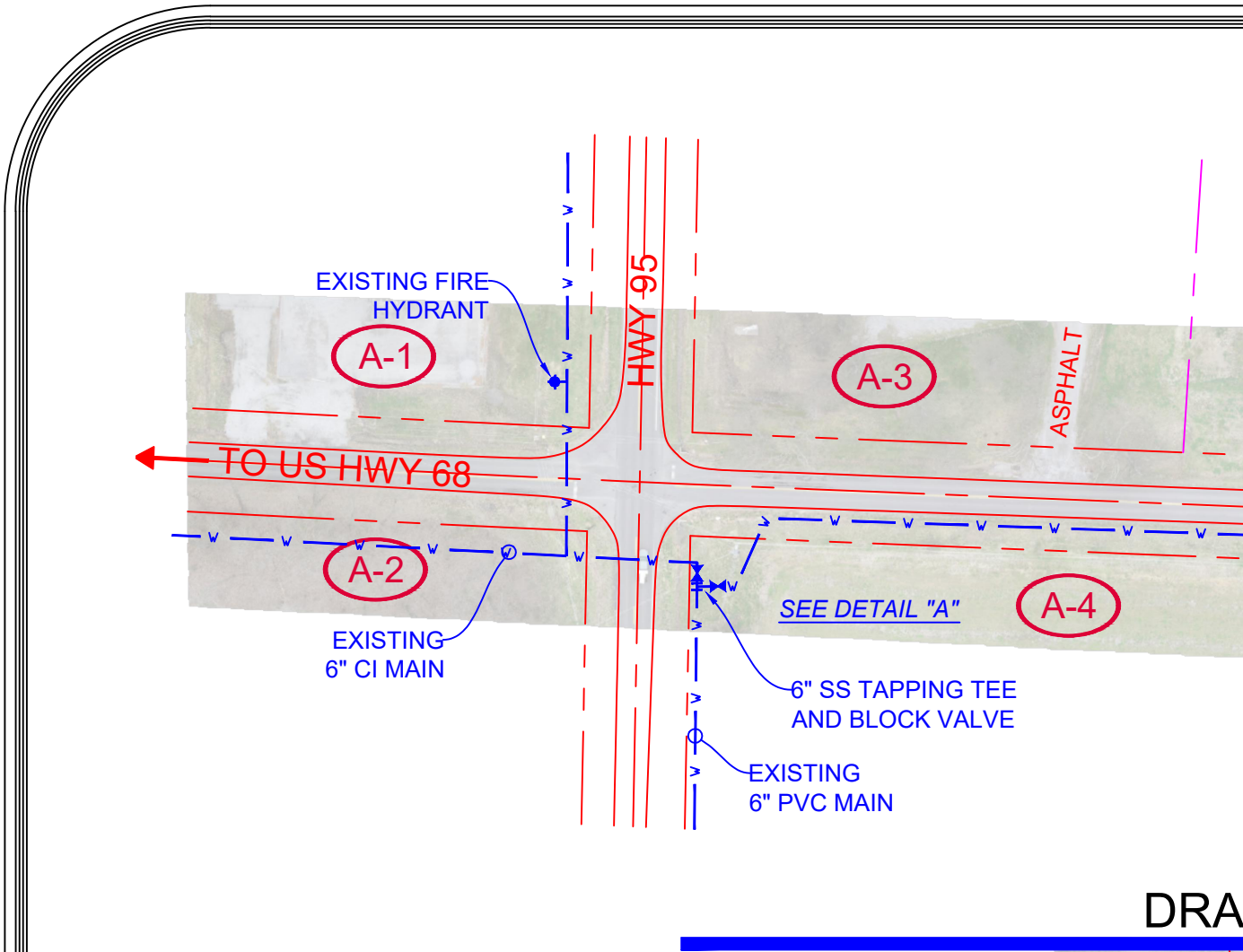
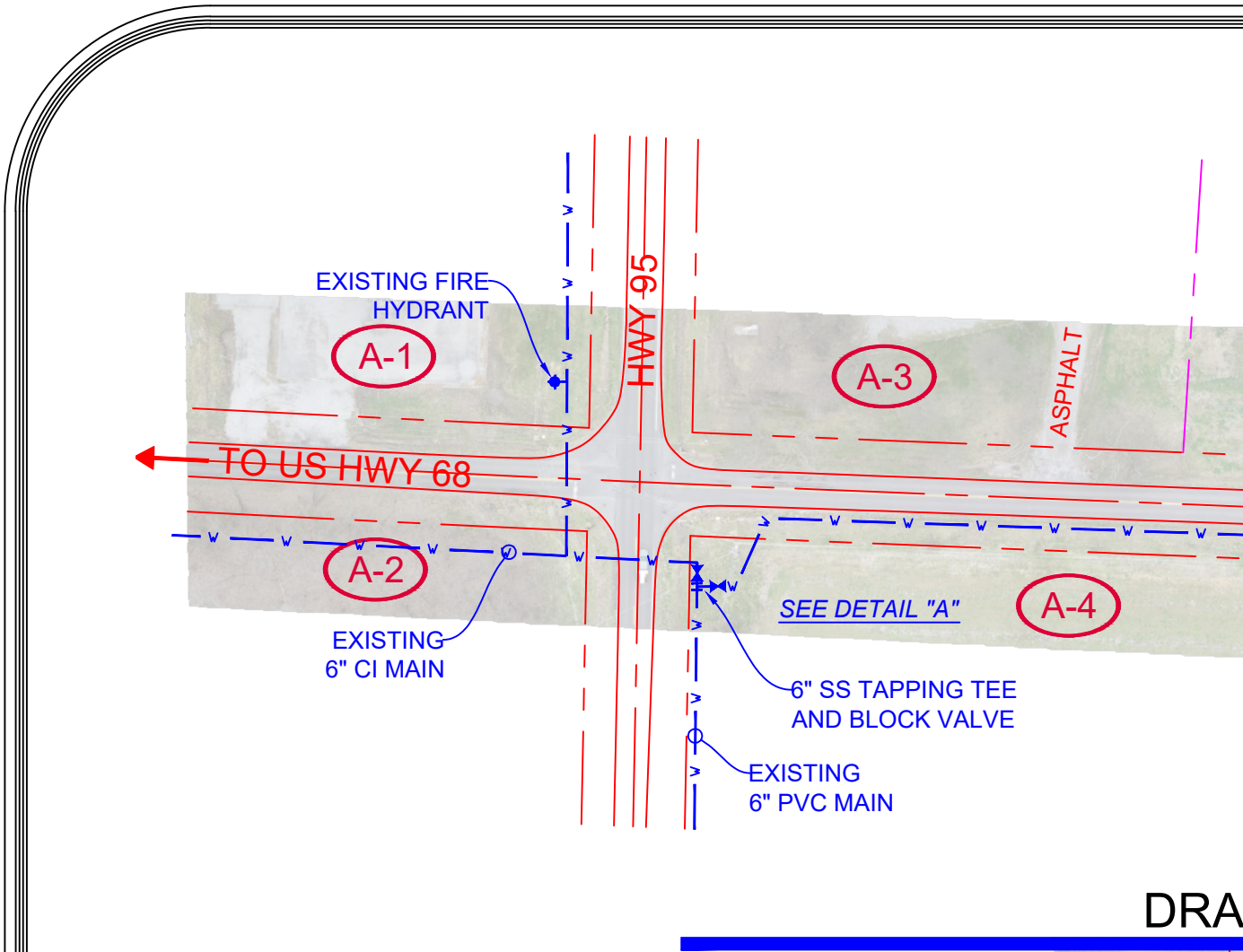
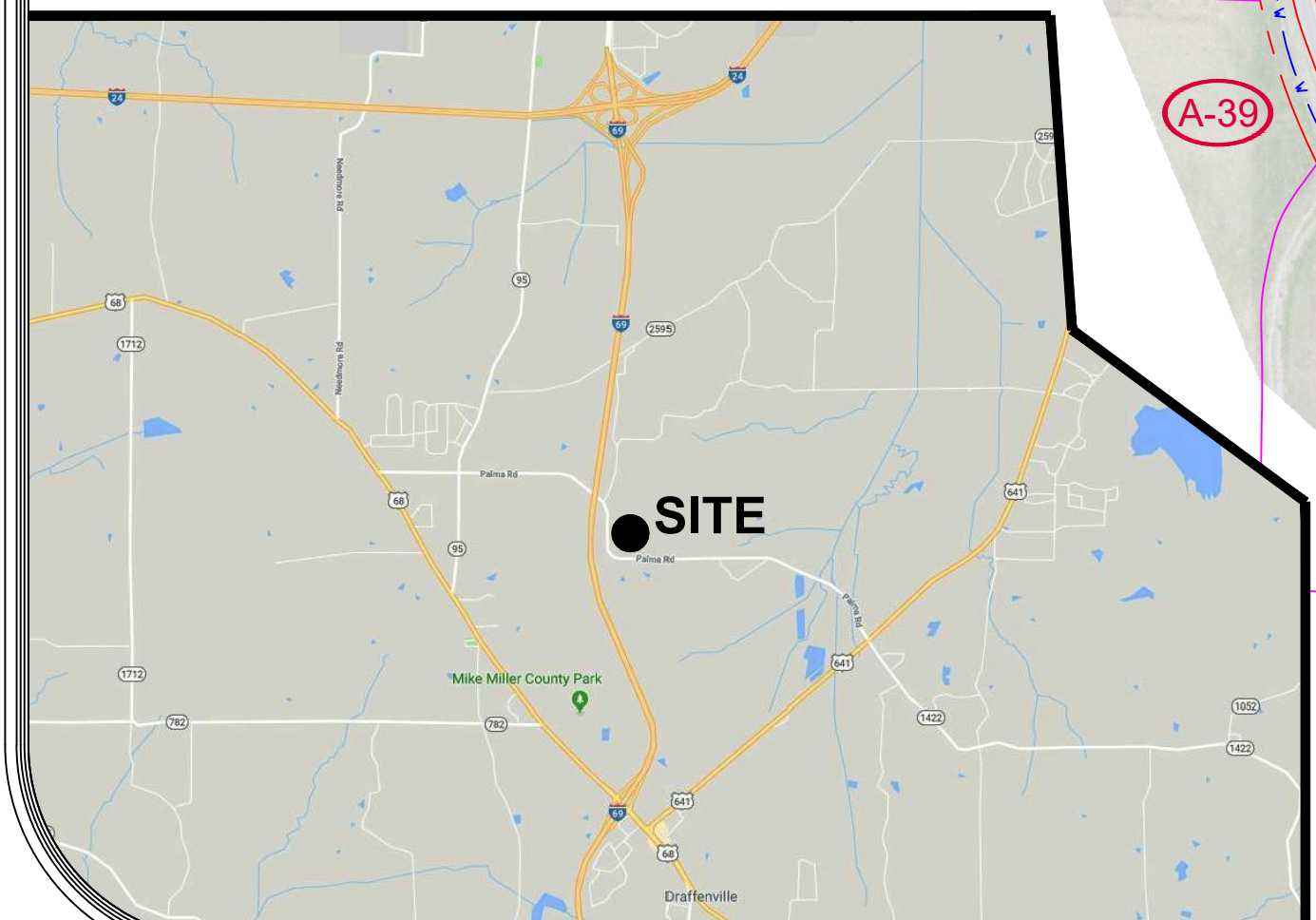
DETAIL 'FH'
N.T.S.

Item #	Property Title	Deed Book	Page
A1	Jackson Purchase Rural Electric Cooperative Corp	138	440
A2	Ralph Stuey	244	647
A3	Briensburg Fire Protection Department	310	490
A4	Brandon Earl Smith & James Dunnigan	319	54
A5A	R. M. & Kay Spiceland	318	606
A5B	Travis Andrew Spiceland	451	387
A6A	Troy Spiceland	189	180
A6B	R. M. & Kay Spiceland	132	223
A7	Marshall County School District Finance Corp	355	521
A8	Troy & Cheryl Spiceland	220	243
A9	Jerry & Katherine Cretsinger	393	462
A10A	John Andrew & Mary Kuchta	455	494
A10B	John Andrew & Mary Kuchta	455	494
A11	Carol Robinson	378	392
A12	Eli & Anita Joy Bornreger	451	241
A13	Hazel Kathleen Hall & Donald Story	Will Bk 11	378
A14	Danny & Carol Bridges	431	533
A15	Danny & Kay Modrell	204	461
A16	Gary Wayne English	397	431
A32	Jack & Terri Telle	308	438
A33	Jack & Terri Telle	308	438
A34	Darren & Dylan Dobson	450	124
A35	Darren & Dylan Dobson	450	124
A36	Terrel Powell	460	556
A37	Bonnie Suits	156	455
A38	David & Lisa Ladd	319	569
A39	Paul & Brenda Cloud	322	634
A40	Renea Evans (Bonnie Suits)	349	542
A41	Ray Jr. & Ray III Chumbler	432	484
A42	Michelle Marie Franklin	444	590
A43	Jonathan & Angela Fox Irrevocable Trust	460	562
A44	James & Samantha Butler	332	87
A45	Elsie Lenzi		
A46	Thomas Dale Henson	372	623
A47	Robert & Denna Hueckstaedt Family Trust	314	63

- NOTES**
1. NEW WATERLINE TO BE LOCATED IN LAST 5' OF RIGHT OF WAY UNLESS OTHERWISE SHOWN.
 2. ALL EXISTING METERS AND SERVICE LINES TO BE RECONNECTED TO THE NEW MAIN AFTER TESTING AND DISINFECTING.
 3. PROPERTY OWNERS PER MARSHALL COUNTY PROPERTY VALUATION OFFICE.
 4. STEEL CASINGS MUST BE THE INDICATED SIZE AS A MINIMUM AND THEY SHALL EXTEND AT LEAST 5' PAST THE CENTERLINE OF THE DITCHES.



VICINITY MAP
NOT TO SCALE



DESCRIPTION:
**MMWD 2020 UPGRADES
HIGHWAY 1422**

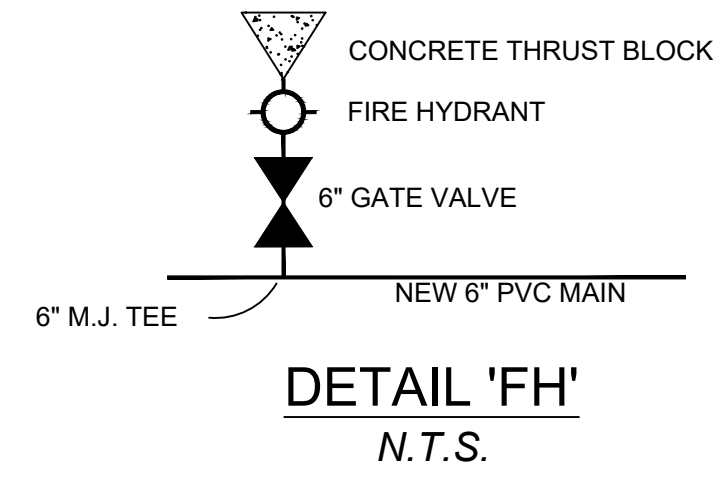
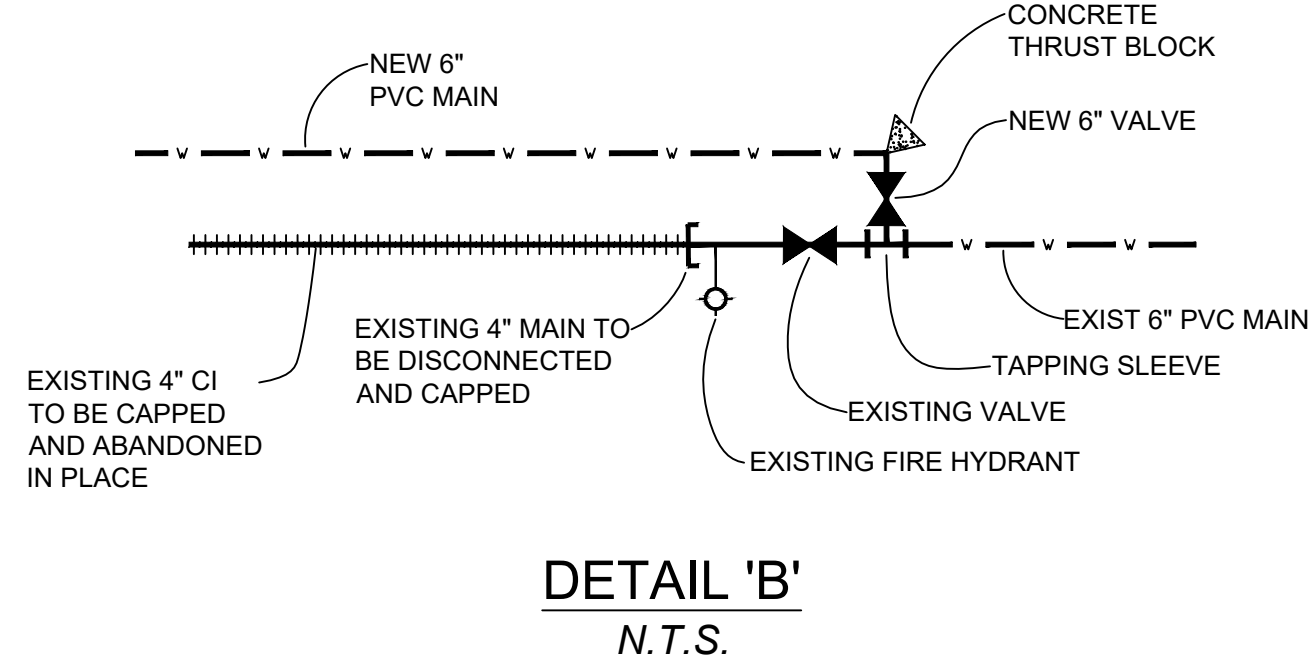
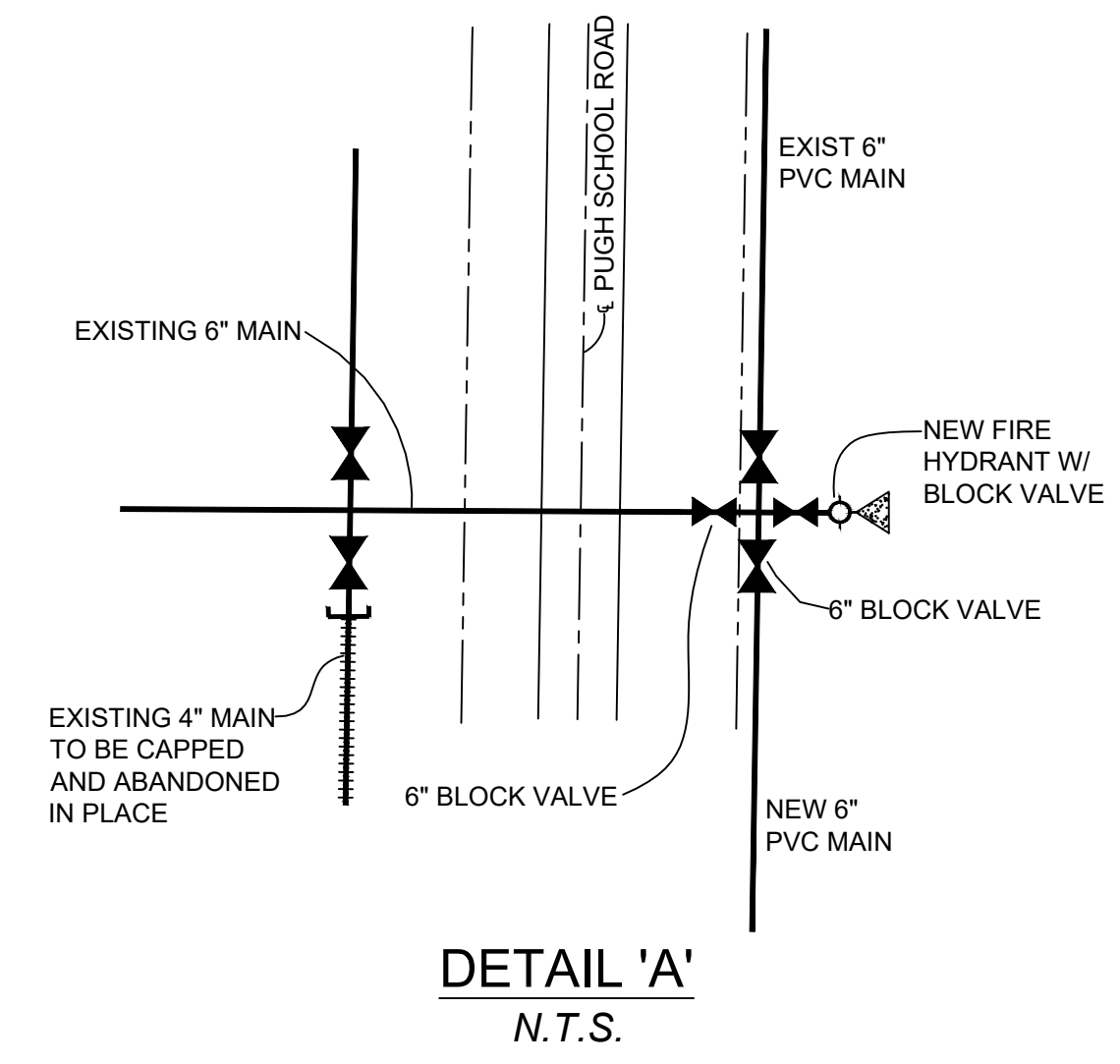
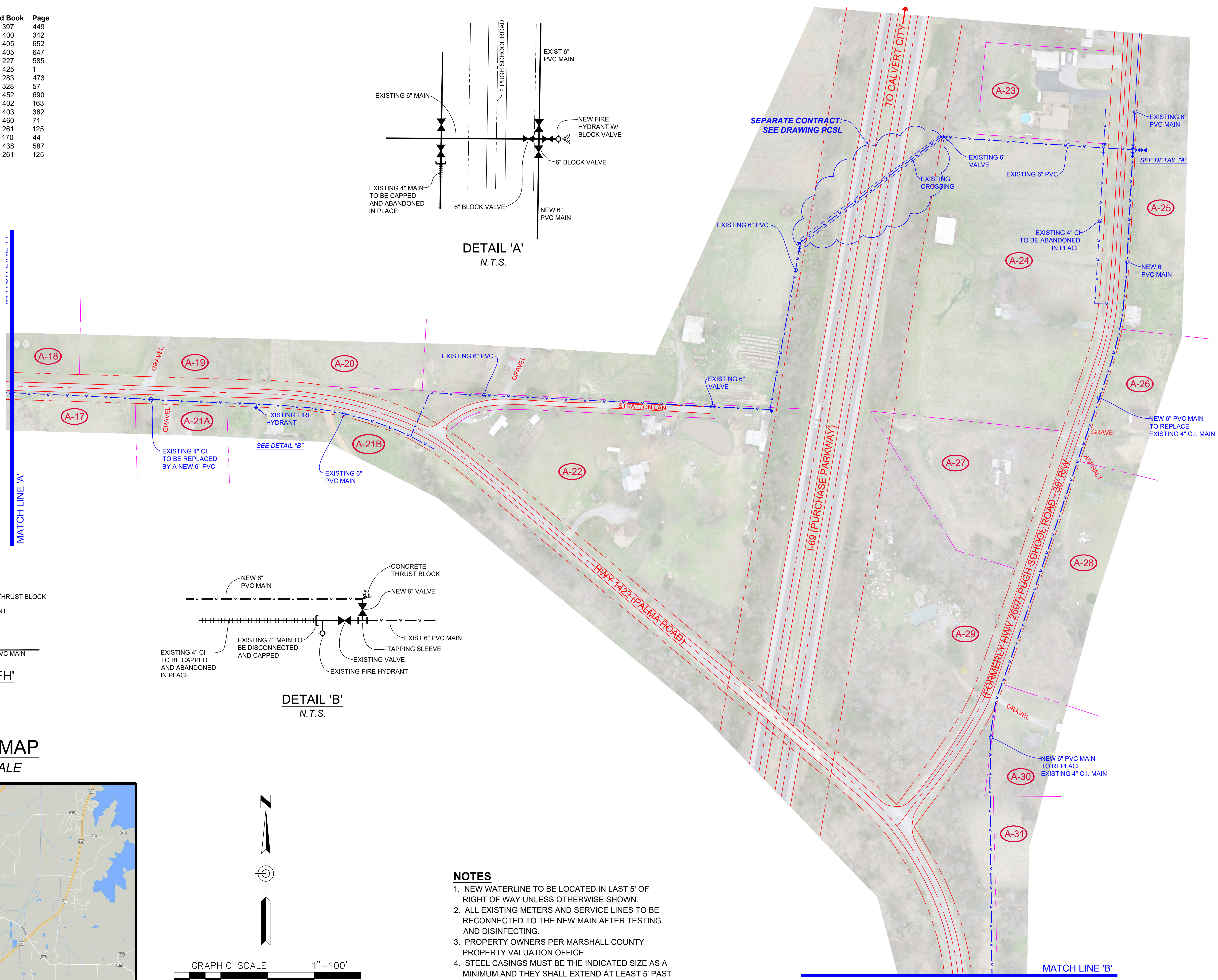
LOCATION:
NORTH MARSHALL WATER DISTRICT
96 CARROLL RD., BENTON, KY 42025

DATE:	FEBRUARY 2021
DRAWING NUMBER:	W-3A
DRAWING REVISION:	04
DRAWING BY:	BPC
APPROVED BY:	PEC

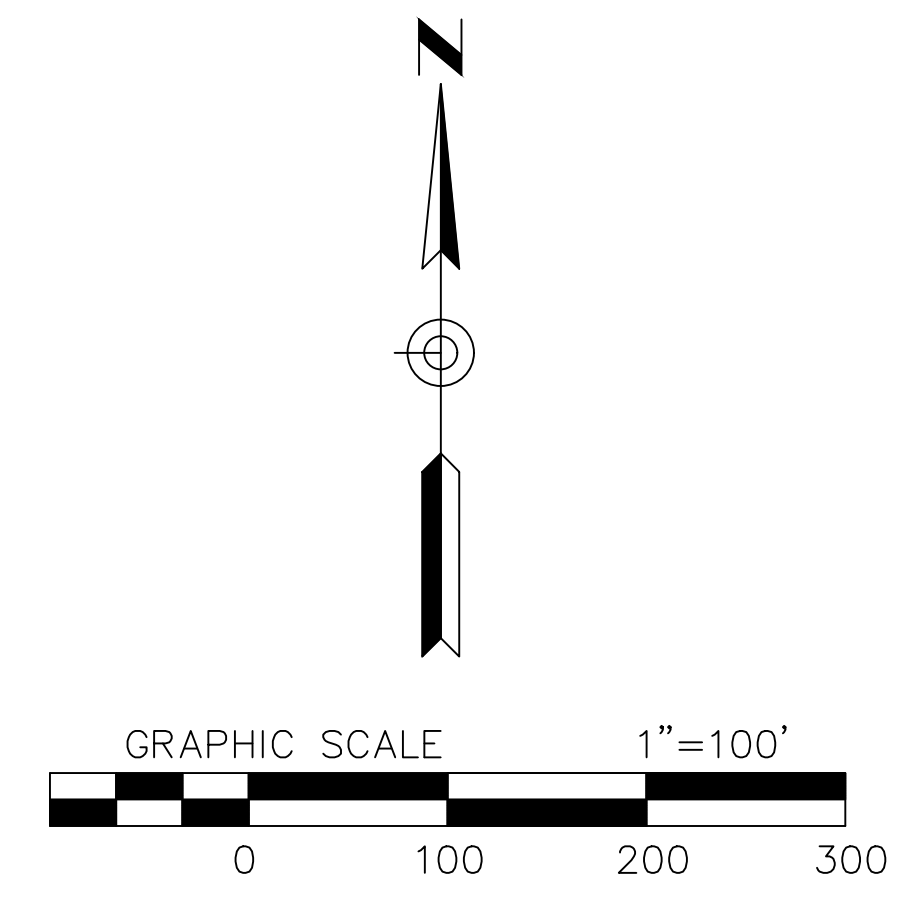
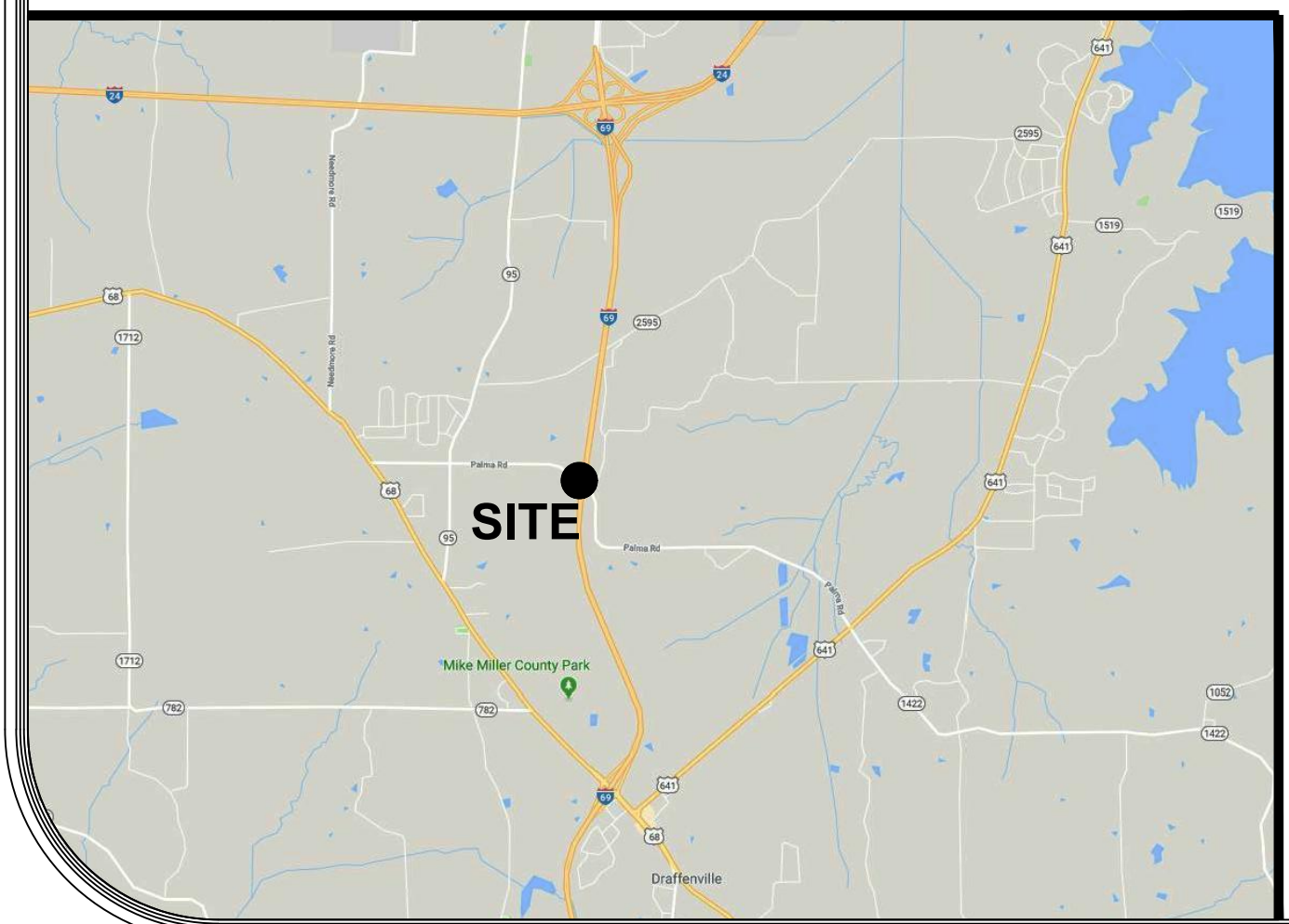
PAUL CLOUD ENGINEERING
270.994.1168
437 CACTUS DRIVE
BENTON, KY 42025

DRAWING NUMBER:
**W-3
A**

Item #	Property Title	Deed Book	Page
A17	Gary English	397	449
A18	Donald & Shirley Heath	400	342
A19	Gerald & Julia Fay Powell	405	652
A20	John D. Stratton	405	647
A21A	Joseph & Carla Dunn	227	585
A21B	Joseph Walker Dunn	425	1
A22	Gary Don Powell	283	473
A23	Mark & Cindy Shoulta	328	57
A24	Marilyn Joy Powell	452	690
A25	Samuel Adam Mathis	402	163
A26	Thomas & Paula Powell	403	382
A27	Miguel Lopez Hernandez	460	71
A28	Wavel & Margaret Maddox	261	125
A29	Paul Allen Smith	170	44
A30	Josh Legate	438	587
A31	Wavel & Margaret Maddox	261	125

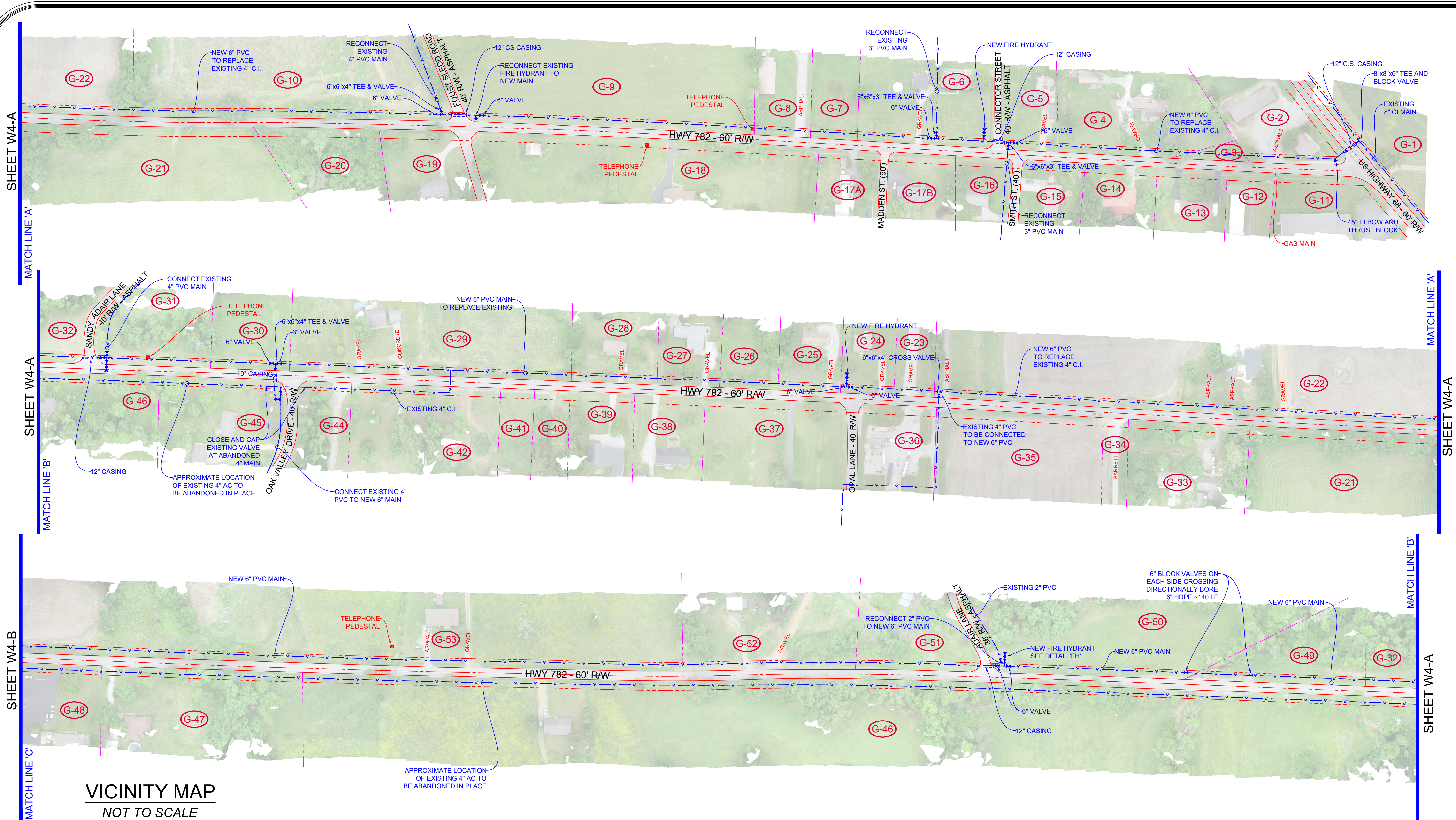


VICINITY MAP
NOT TO SCALE

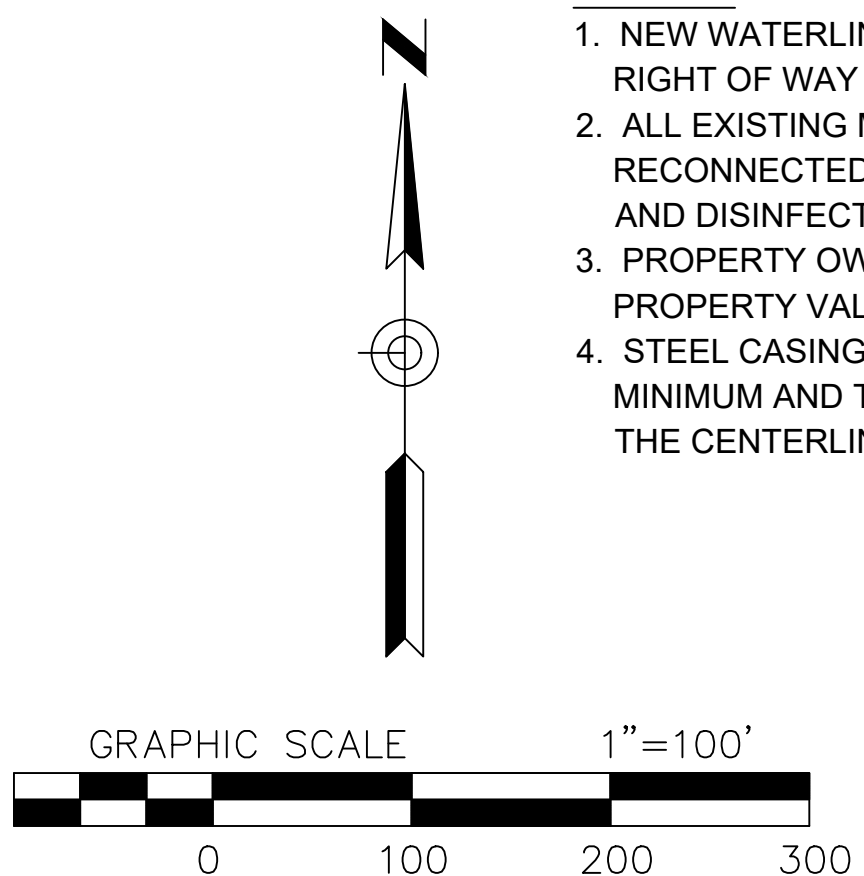
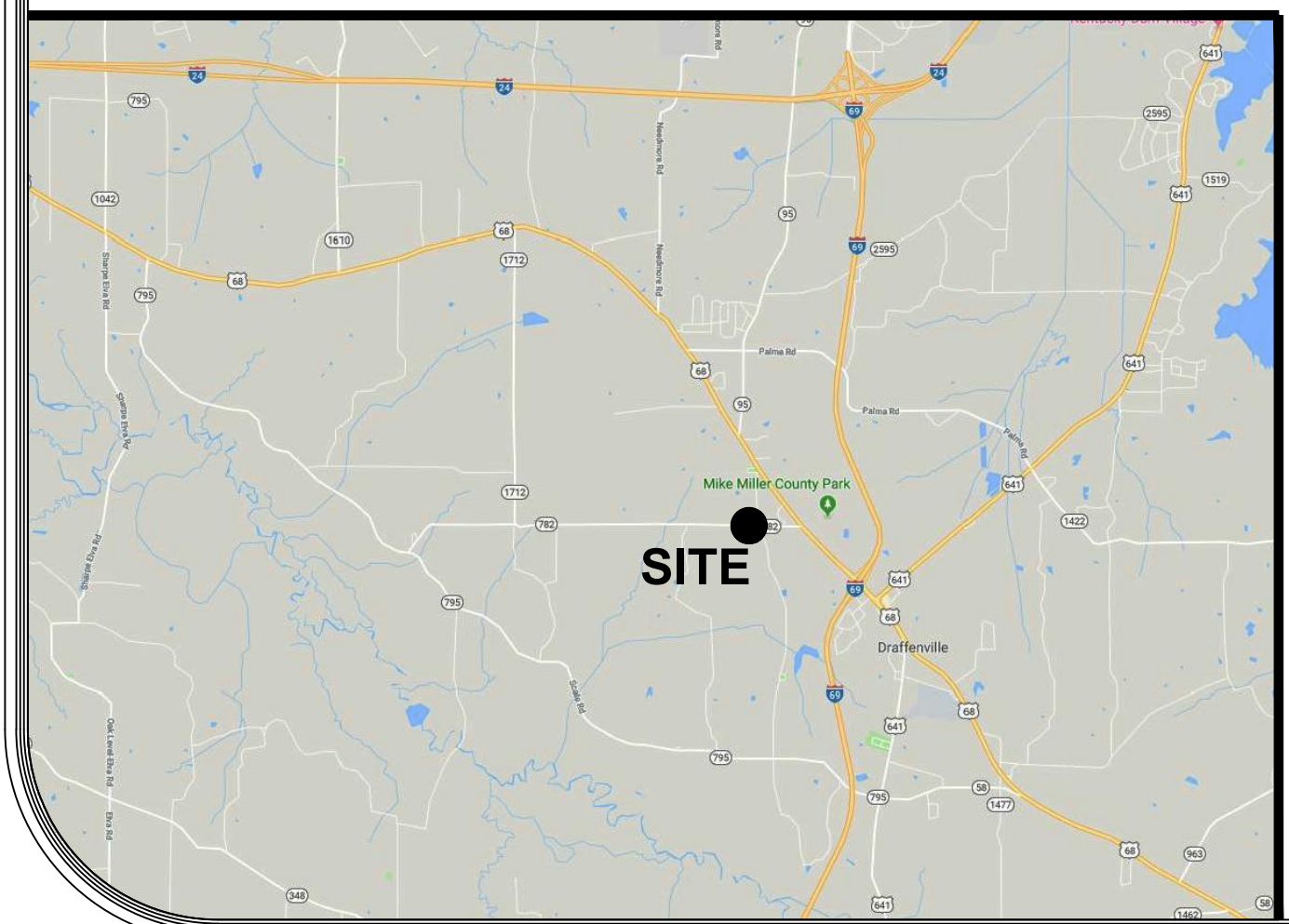


- NOTES**
1. NEW WATERLINE TO BE LOCATED IN LAST 5' OF RIGHT OF WAY UNLESS OTHERWISE SHOWN.
 2. ALL EXISTING METERS AND SERVICE LINES TO BE RECONNECTED TO THE NEW MAIN AFTER TESTING AND DISINFECTING.
 3. PROPERTY OWNERS PER MARSHALL COUNTY PROPERTY VALUATION OFFICE.
 4. STEEL CASINGS MUST BE THE INDICATED SIZE AS A MINIMUM AND THEY SHALL EXTEND AT LEAST 5' PAST THE CENTERLINE OF THE DITCHES.

DESCRIPTION: MMWD 2020 UPGRADES HIGHWAY 1422		LOCATION: NORTH MARSHALL WATER DISTRICT 96 CARROLL RD., BENTON, KY 42025	
DATE: FEBRUARY 2021	DRAWING NUMBER: W-3B	DRAWING REVISION: 04	DRAWING BY: BPC
DATE: FEBRUARY 2021		APPROVED BY: PEC	
PAUL CLOUD ENGINEERING		270.994.1168	
437 CACTUS DRIVE		BENTON, KY 42025	
DRAWING NUMBER: W-3 B			



VICINITY MAP
NOT TO SCALE



- NOTES**
1. NEW WATERLINE TO BE LOCATED IN LAST 5' OF RIGHT OF WAY UNLESS OTHERWISE SHOWN.
 2. ALL EXISTING METERS AND SERVICE LINES TO BE RECONNECTED TO THE NEW MAIN AFTER TESTING AND DISINFECTING.
 3. PROPERTY OWNERS PER MARSHALL COUNTY PROPERTY VALUATION OFFICE.
 4. STEEL CASINGS MUST BE THE INDICATED SIZE AS A MINIMUM AND THEY SHALL EXTEND AT LEAST 5' PAST THE CENTERLINE OF THE DITCHES.

Item #	Property Title	Deed Book	Page
G1	Gerald Peck, Charles & Barbara Thorn	408	588
G2	Johnny & Queava Southerland	152	301
G3	Denise & Orbin Dale Spencer	273	341
G4	Denise & Orbin Dale Spencer	273	341
G5	Norma Lamb	211	413
G6	Meadows Investments LLC	433	433
G7	Marshall County Fiscal Court	408	634
G8	Marshall County Fiscal Court	415	186
G9	Carolyn Young, Shelia Culver & John Stahl	450	683
G9	Carolyn Young, Shelia Culver & John Stahl	439	250
G10	Shelia Burnham (Will Book 45, Page 545)	155	236
G11	Shelby Bishop	377	114
G12	Ray & Mary Gordon	271	85
G13	Jon Griggs & Cheryl Beasley	413	185
G14	Jon Griggs & Cheryl Beasley	413	185
G15	Gene Anderson	435	455
G16	Sherry Morris	432	684
G17A	Ruth Ann Strohmer	359	467
G17B	Carolyn Young, Shelia Culver & John Stahl	439	250
G18	Amanda Carey, Charles & Susan Kapales	454	70

Item #	Property Title	Deed Book	Page
G19	Julie, Gary & Paula Thurman	422	401
G20	Doug & Wanda Moore	414	568
G21	Doug & Wanda Moore	267	127
G22	Benny & Glenda Adair	201	343
G23	Benny & Glenda Adair	319	192
G24	Brian Whittington	363	636
G25	Timothy Turner	269	437
G26	Benny & Glenda Adair	188	144
G27	Cecil & Donna Montgomery	415	271
G28	Mary Boren	294	495
G29	Kendall & Kathy York	412	342
G30	Benny & Glenda Adair	188	144
G31	Benny & Glenda Adair	188	144
G32	Stephen & Twona Reed	431	570
G33	Willard Jr. & Kathy Browning	195	313
G34	Marty & Beverly Barrett	385	173
G35	Benny & Glenda Adair	238	574
G36	Benny & Glenda Adair	277	152
G37	Justin & Kimberly English	457	190
G38	Roger Ford, et al	423	674

Item #	Property Title	Deed Book	Page
G39	Hollis Huber	435	317
G40	Chester & Ginger Topper	328	151
G41	Chester & Ginger Topper	248	385
G42	Chester & Ginger Topper	248	385
G42	Chester & Ginger Topper	248	388
G44	Brenda Herndon	366	258
G45	Doris Benjamin & Tammy Turner	383	529
G46	Harold Powell	92	601
G47	Amy King	422	208
G48	New Hope Baptist Church & Parsonage	94	156
G49	Benny & Glenda Adair	188	144
G50	Ralph & Deborah Austin	401	295
G51	Perry & Evelyn Jones	361	449
G52	Matthew Jolley	421	249
G53	Roger Ford, et al	400	301

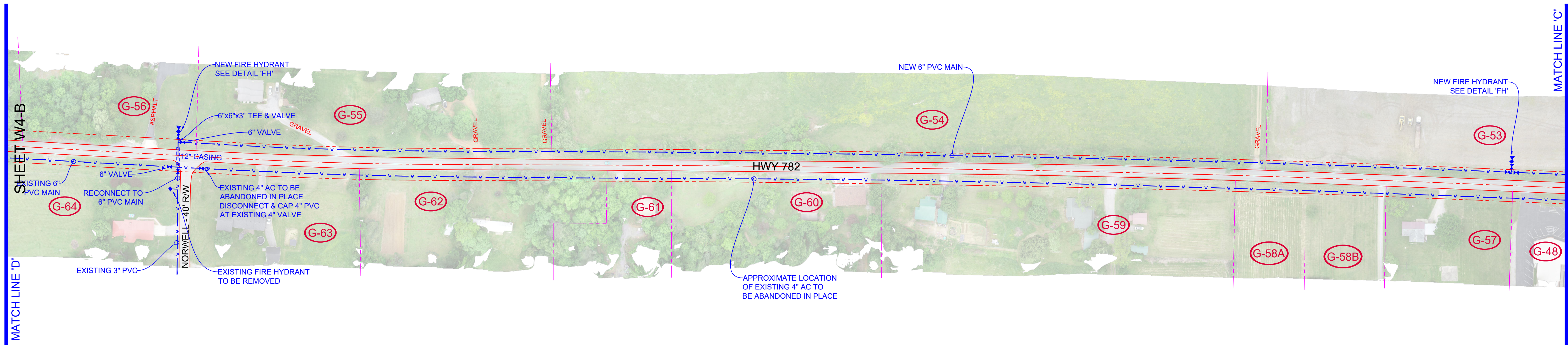
PAUL CLOUD ENGINEERING
270.994.1168
437 CACTUS DRIVE
BENTON, KY 42025

DATE: FEBRUARY 2021
DRAWING NUMBER: W-4A
DRAWING REVISION: 04
DRAWING BY: BPC
APPROVED BY: PEC

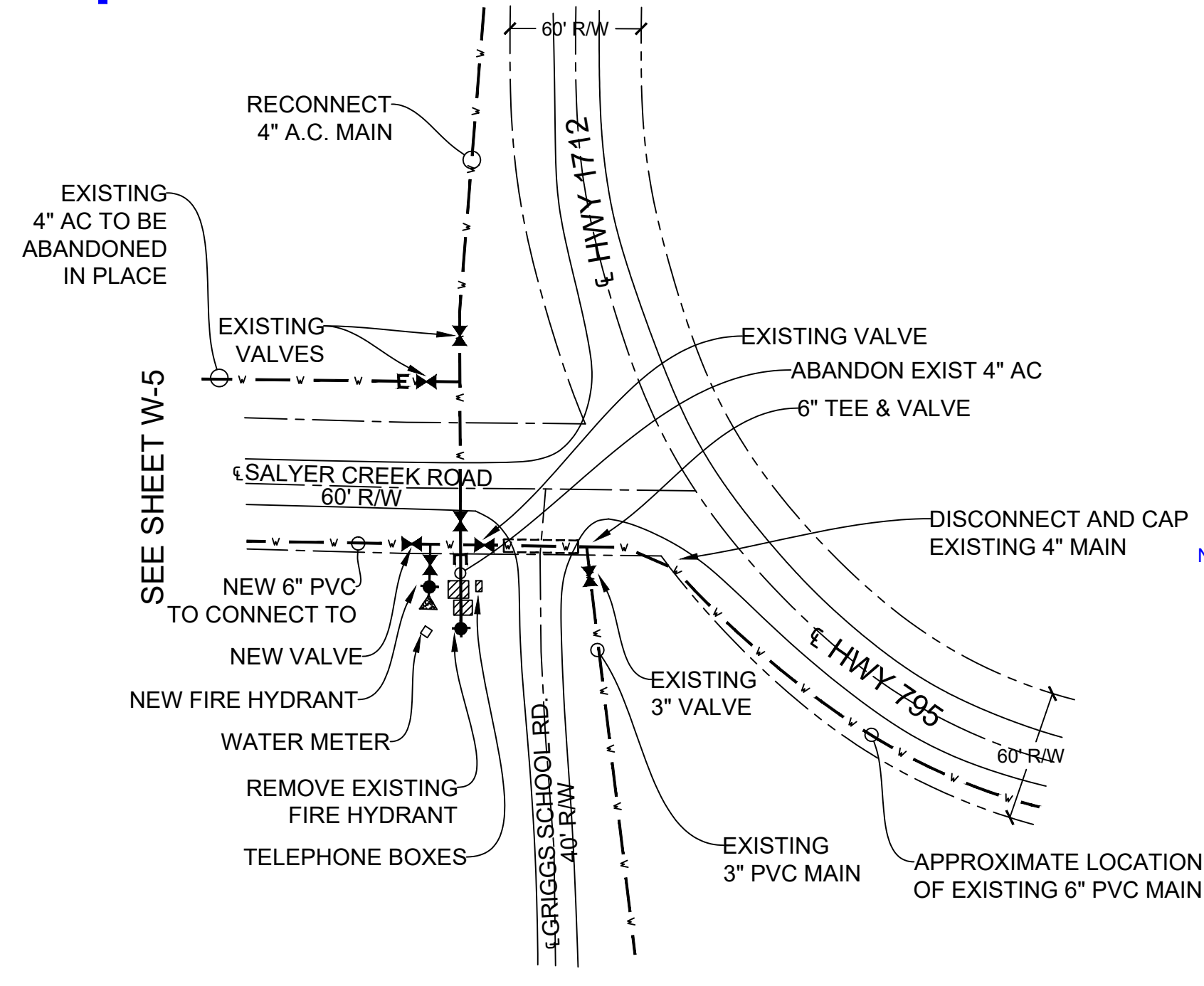
DESCRIPTION:
MMWD 2020 UPGRADES
GRIGGSTOWN ROAD (HWY 782)

LOCATION:
NORTH MARSHALL WATER DISTRICT
96 CARROLL RD., BENTON, KY 42025

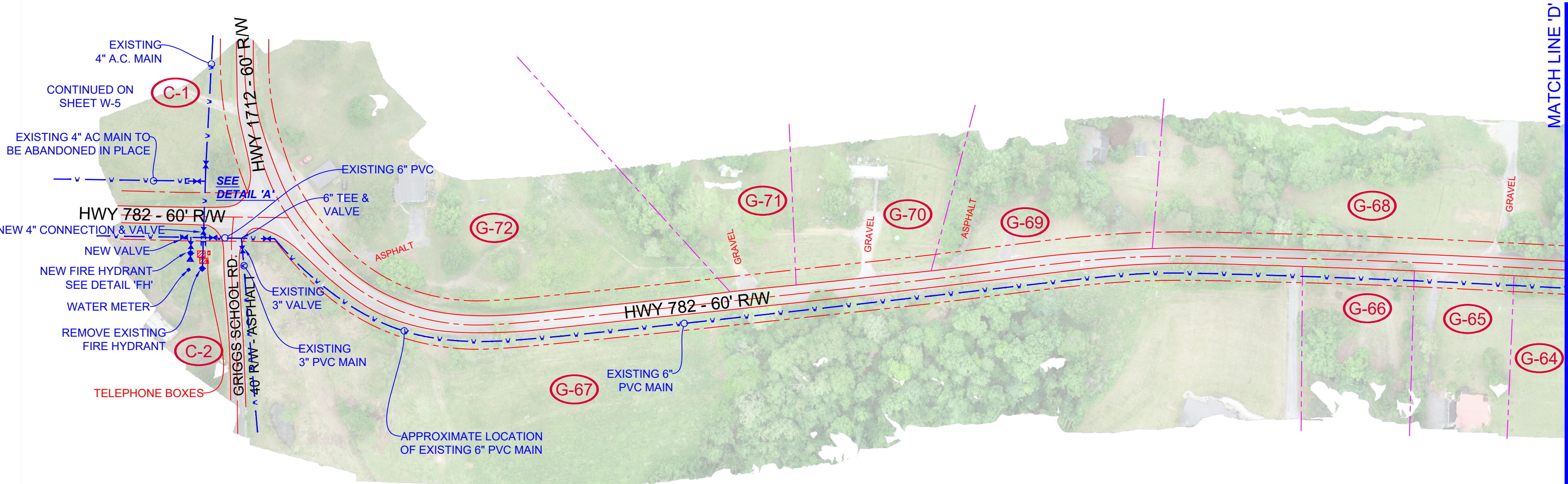
DRAWING NUMBER:
W-4A



SHEET W4-A

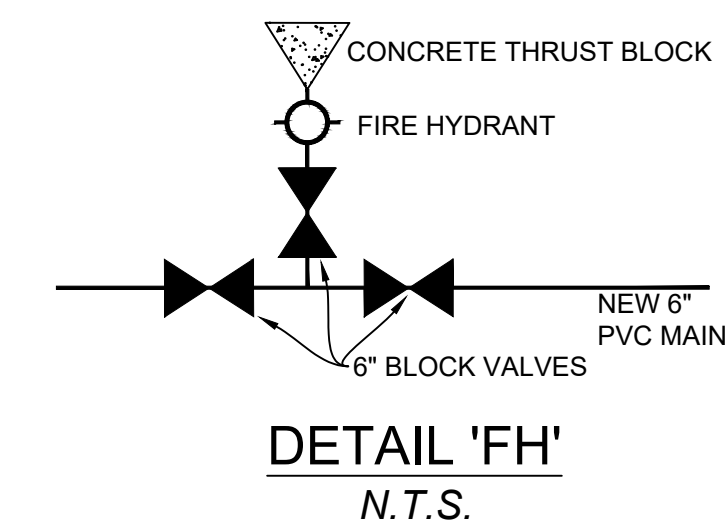
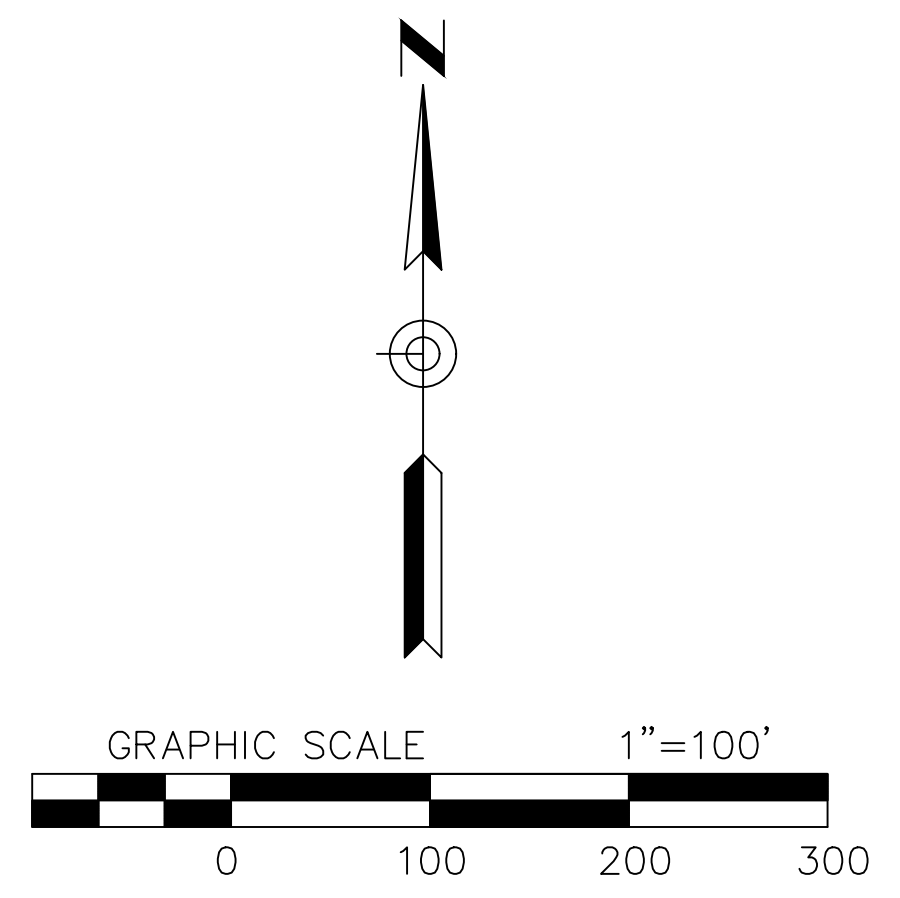
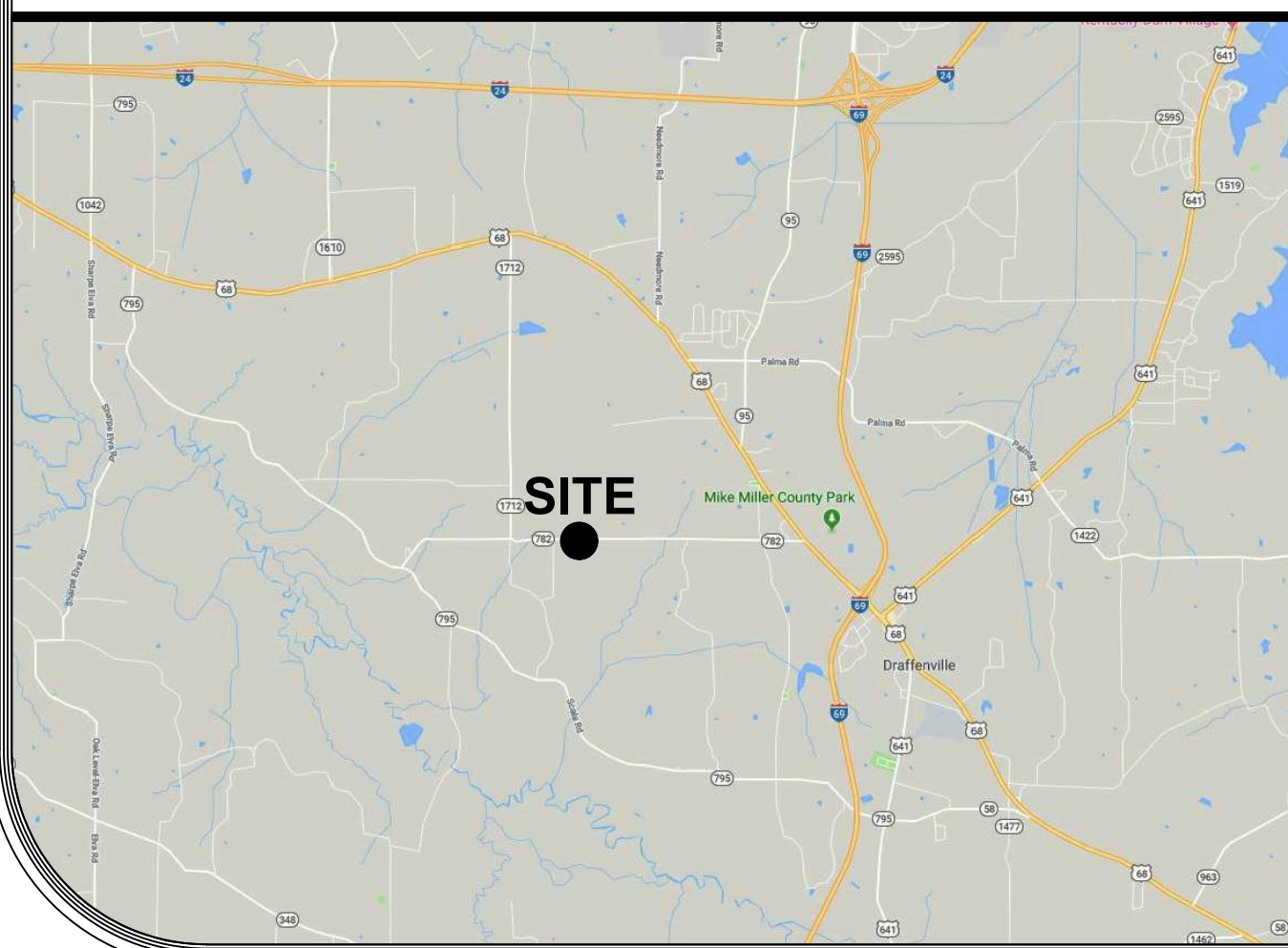


DETAIL 'A'
N.T.S.



SHEET W4-B

VICINITY MAP
NOT TO SCALE



DETAIL 'FH'
N.T.S.

NOTES

1. NEW WATERLINE TO BE LOCATED IN LAST 5' OF RIGHT OF WAY UNLESS OTHERWISE SHOWN.
2. ALL EXISTING METERS AND SERVICE LINES TO BE RECONNECTED TO THE NEW MAIN AFTER TESTING AND DISINFECTING.
3. PROPERTY OWNERS PER MARSHALL COUNTY PROPERTY VALUATION OFFICE.
4. STEEL CASINGS MUST BE THE INDICATED SIZE AS A MINIMUM AND THEY SHALL EXTEND AT LEAST 5' PAST THE CENTERLINE OF THE DITCHES.

Item #	Property Title	Deed Book	Page
G54	Larry & Sharon Heath	242	63
G55	Robert Clark, et al	390	687
G56	Jerry Don & Veda Parrott	146	345
G57	Curtis & Melissa Mullinax	393	95
G58A	Adam & Sarah Mullinax	455	173
G58B	Curtis & Melissa Mullinax	393	98
G59	Joseph Howard	329	195
G60	Crystal & Tammy Blackwell	405	685
G61	James Katschke	281	345
G62	Robert Clark, et al	390	687
G63	Kelly, Jeffery & Janice Johnson	389	28
G64	Alvin & Lisa Ford	245	147
G65	Alvin & Lisa Ford	245	144
G66	Douglas Story	324	450
G67	James Parrott & Brian David King	416	451
G68	Larry & Sharon Heath	142	232
G69	Billy Don Greer	247	541
G70	Nanette Rae Croley	406	587
G71	Nanette Rae Croley	308	257
G72	Russell & Sara Aucoin	452	466
C1	Gary & Patsy Bradley	451	1
C2	Chester Story & Jimmy Dale Maddox	229	562

DATE:	FEBRUARY 2021
DRAWING NUMBER:	W-4B
DRAWING REVISION:	04
DRAWING BY:	BPC
APPROVED BY:	PEC

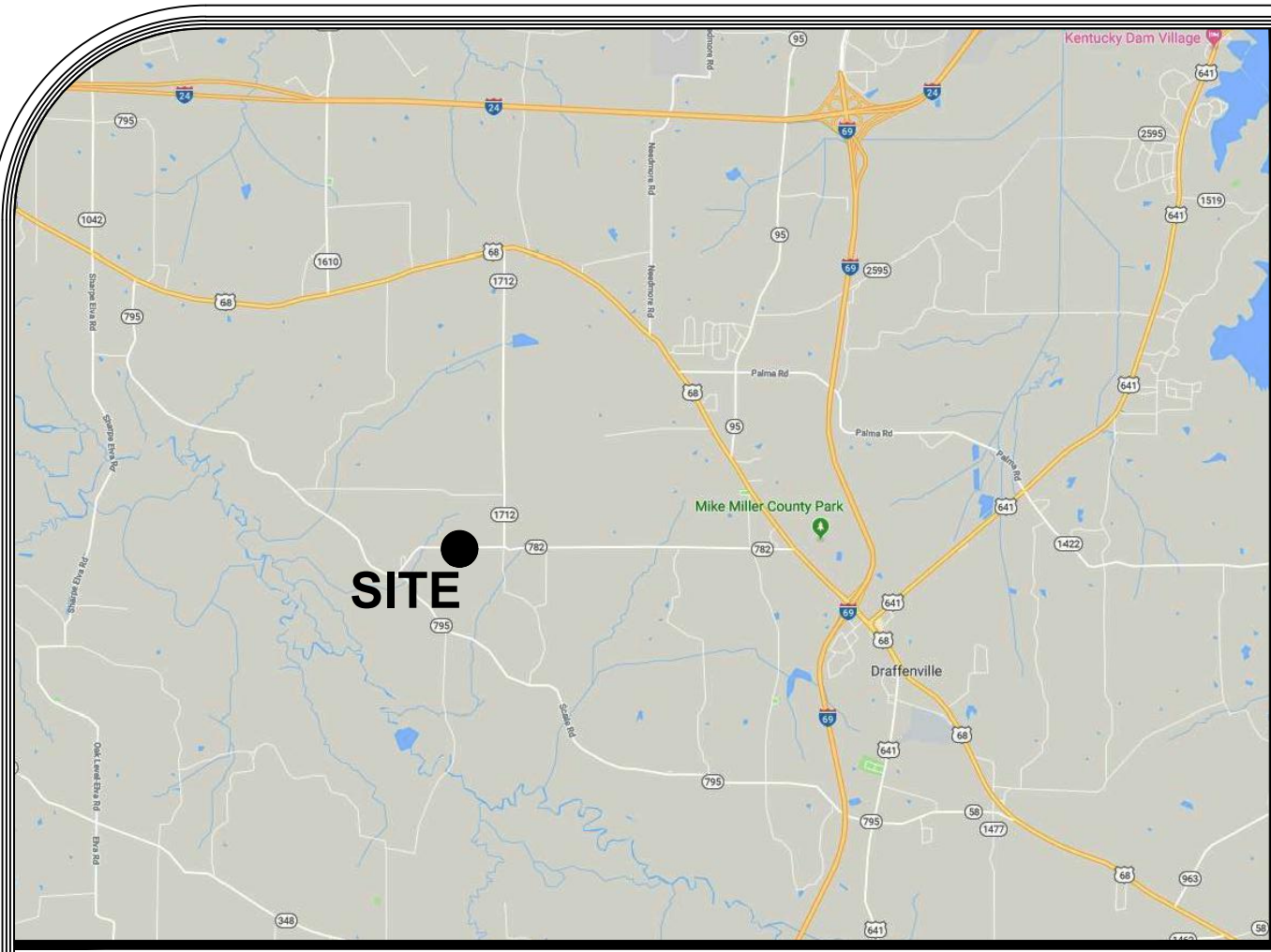
PAUL CLOUD ENGINEERING
270.994.1168
437 CACTUS DRIVE
BENTON, KY 42025

DRAWING NUMBER:

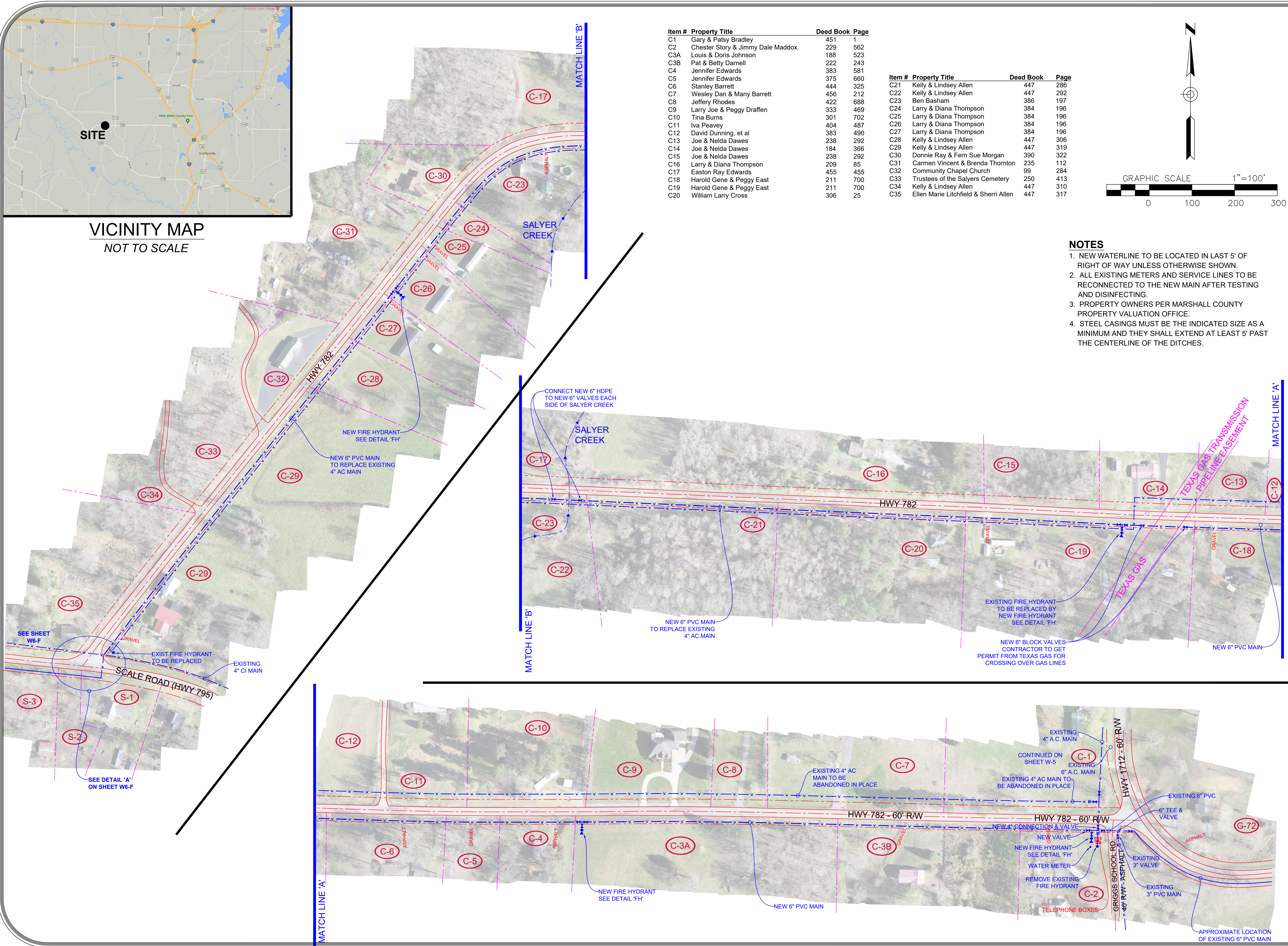
**W-4
B**

DESCRIPTION:
**NMWD 2020 UPGRADES
GRIGGSTOWN ROAD (HWY 782)**

LOCATION:
NORTH MARSHALL WATER DISTRICT
96 CARROLL RD., BENTON, KY 42025

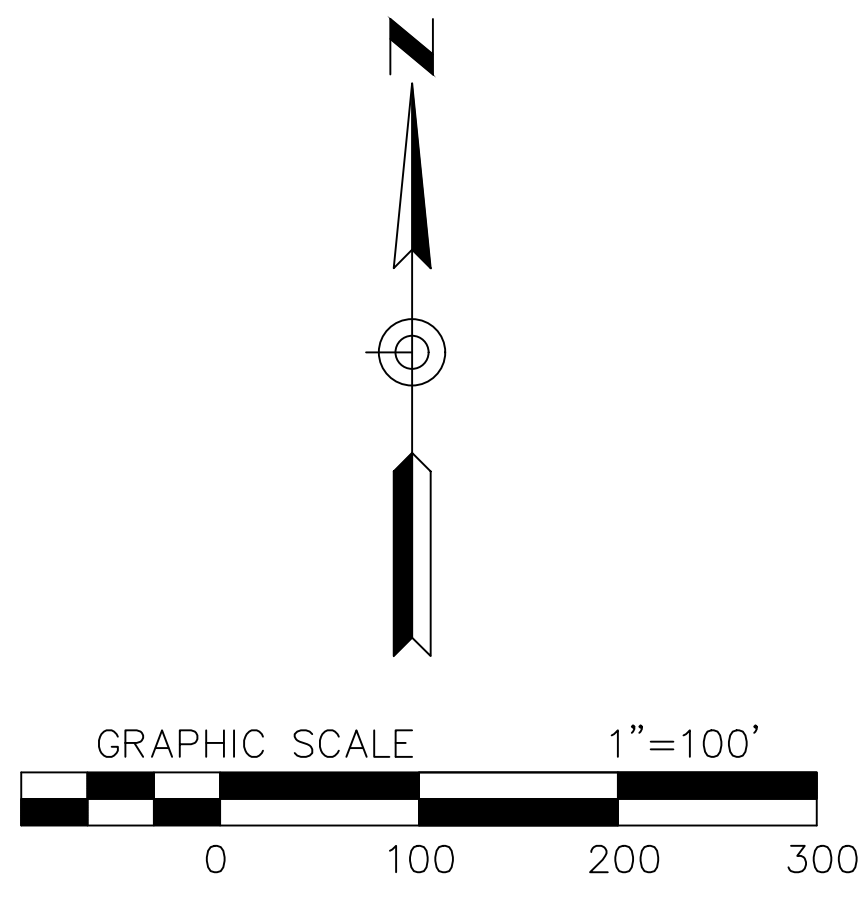


VICINITY MAP
NOT TO SCALE



Item #	Property Title	Deed Book	Page
C1	Gary & Patsy Bradley	451	1
C2	Chester Story & Jimmy Dale Maddox	229	562
C3A	Louis & Doris Johnson	188	523
C3B	Pat & Betty Darnell	222	243
C4	Jennifer Edwards	383	581
C5	Jennifer Edwards	375	660
C6	Stanley Barrett	444	325
C7	Wesley Dan & Many Barrett	456	212
C8	Jeffery Rhodes	422	688
C9	Larry Joe & Peggy Draffen	333	469
C10	Tina Burns	301	702
C11	Iva Peavey	404	487
C12	David Dunning, et al	383	490
C13	Joe & Nelda Dawes	238	292
C14	Joe & Nelda Dawes	184	366
C15	Joe & Nelda Dawes	238	292
C16	Larry & Diana Thompson	209	85
C17	Easton Ray Edwards	455	455
C18	Harold Gene & Peggy East	211	700
C19	Harold Gene & Peggy East	211	700
C20	William Larry Cross	306	25

Item #	Property Title	Deed Book	Page
C21	Kelly & Lindsey Allen	447	286
C22	Kelly & Lindsey Allen	447	292
C23	Ben Basham	386	197
C24	Larry & Diana Thompson	384	196
C25	Larry & Diana Thompson	384	196
C26	Larry & Diana Thompson	384	196
C27	Larry & Diana Thompson	384	196
C28	Kelly & Lindsey Allen	447	306
C29	Kelly & Lindsey Allen	447	319
C30	Donnie Ray & Fern Sue Morgan	390	322
C31	Carmen Vincent & Brenda Thornton	235	112
C32	Community Chapel Church	99	284
C33	Trustees of the Salyers Cemetery	250	413
C34	Kelly & Lindsey Allen	447	310
C35	Ellen Marie Litchfield & Sherri Allen	447	317



- NOTES**
1. NEW WATERLINE TO BE LOCATED IN LAST 5' OF RIGHT OF WAY UNLESS OTHERWISE SHOWN.
 2. ALL EXISTING METERS AND SERVICE LINES TO BE RECONNECTED TO THE NEW MAIN AFTER TESTING AND DISINFECTING.
 3. PROPERTY OWNERS PER MARSHALL COUNTY PROPERTY VALUATION OFFICE.
 4. STEEL CASINGS MUST BE THE INDICATED SIZE AS A MINIMUM AND THEY SHALL EXTEND AT LEAST 5' PAST THE CENTERLINE OF THE DITCHES.

<p>DATE: FEBRUARY 2021</p> <p>DRAWING NUMBER: W-5</p> <p>DRAWING REVISION: 04</p> <p>DRAWING BY: BPC</p> <p>APPROVED BY: PEC</p>	<p>DESCRIPTION: NMWD 2020 UPGRADES SALYER CREEK (HWY 782)</p> <p>LOCATION: NORTH MARSHALL WATER DISTRICT 96 CARROLL RD., BENTON, KY 42025</p> <hr/> <p>PAUL CLOUD ENGINEERING 270.994.1168 437 CACTUS DRIVE BENTON, KY 42025</p> <hr/> <p>DRAWING NUMBER: W-5</p>
--	--