


EXIE  
QUADRANGLE



SCALE: 1"=1000'

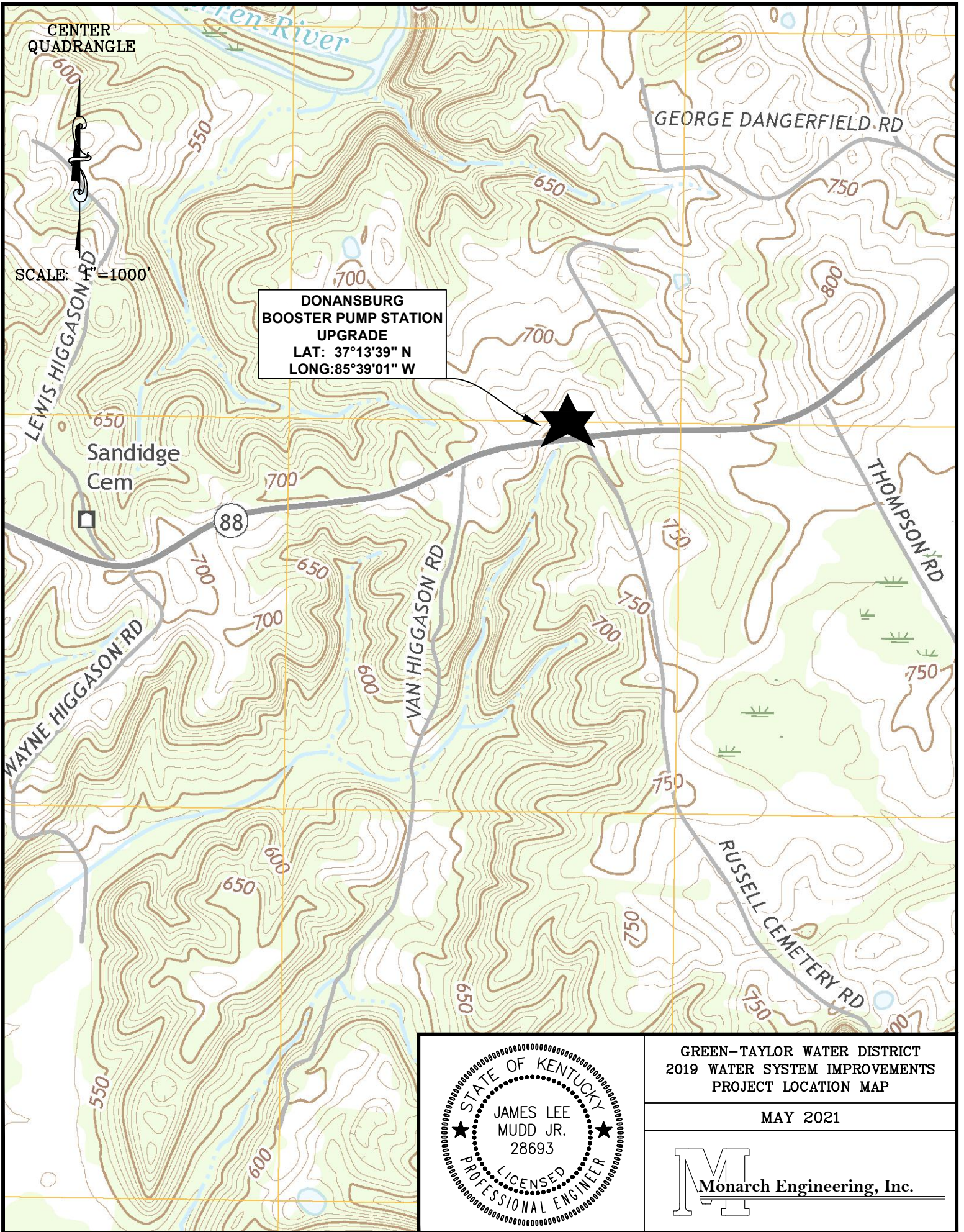
EXIE  
BOOSTER PUMP STATION  
REHABILITATION  
LAT: 37°09'30" N  
LONG: 85°32'06" W



GREEN-TAYLOR WATER DISTRICT  
2019 WATER SYSTEM IMPROVEMENTS  
PROJECT LOCATION MAP

MAY 2021

**M**  
Monarch Engineering, Inc.



CENTER  
QUADRANGLE

SCALE: 1" = 1000'

**DONANSBURG  
BOOSTER PUMP STATION  
UPGRADE**  
LAT: 37°13'39" N  
LONG: 85°39'01" W

GEORGE DANGERFIELD RD


Sandidge  
Cem

88

VAN HIGGASON RD


THOMPSON RD

RUSSELL CEMETERY RD



GREEN-TAYLOR WATER DISTRICT  
2019 WATER SYSTEM IMPROVEMENTS  
PROJECT LOCATION MAP

MAY 2021



SUMMERSVILLE  
QUADRANGLE

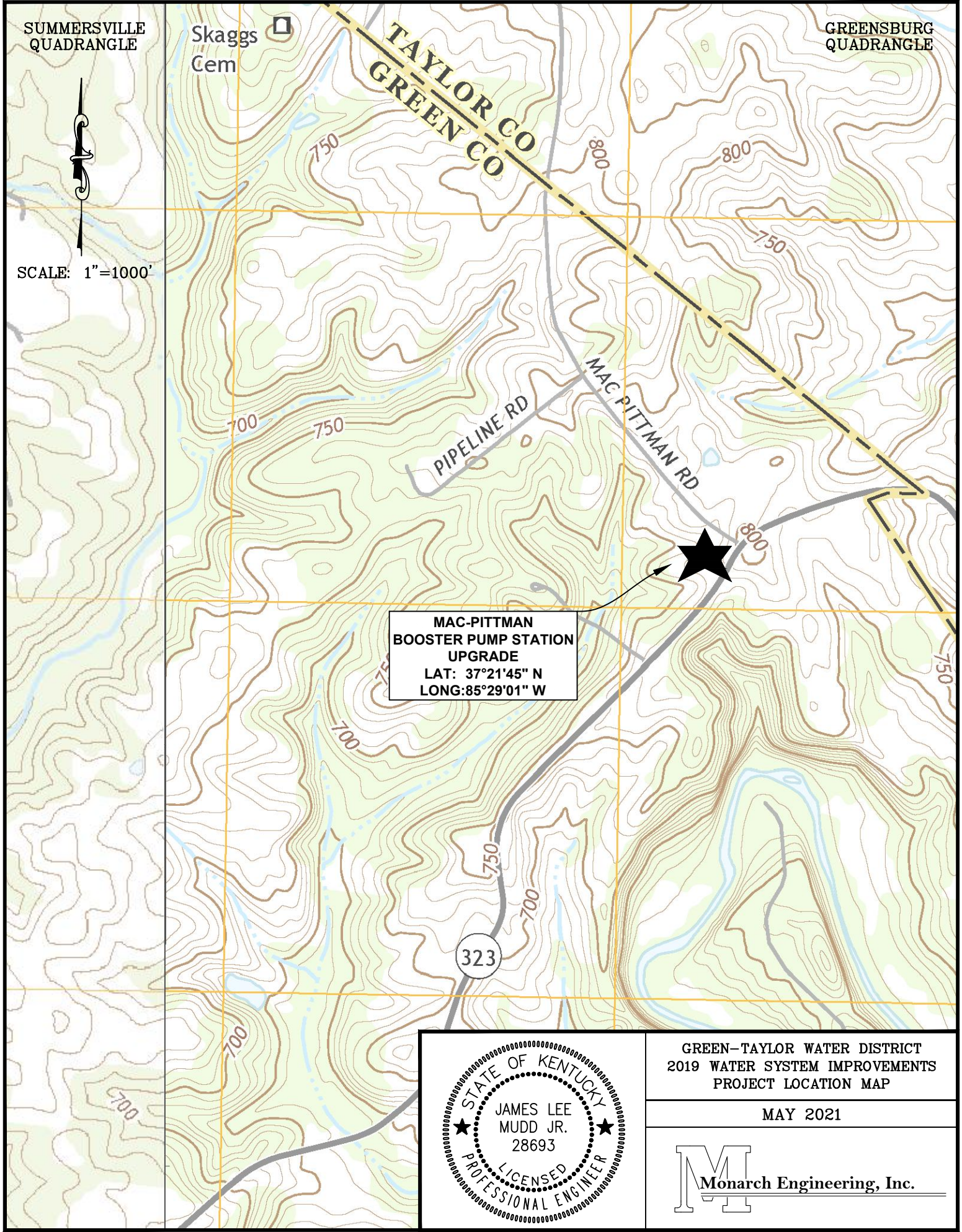
Skaggs  
Cem

GREENSBURG  
QUADRANGLE

TAYLOR CO  
GREEN CO




SCALE: 1"=1000'



**MAC-PITTMAN  
BOOSTER PUMP STATION  
UPGRADE**  
LAT: 37°21'45" N  
LONG: 85°29'01" W

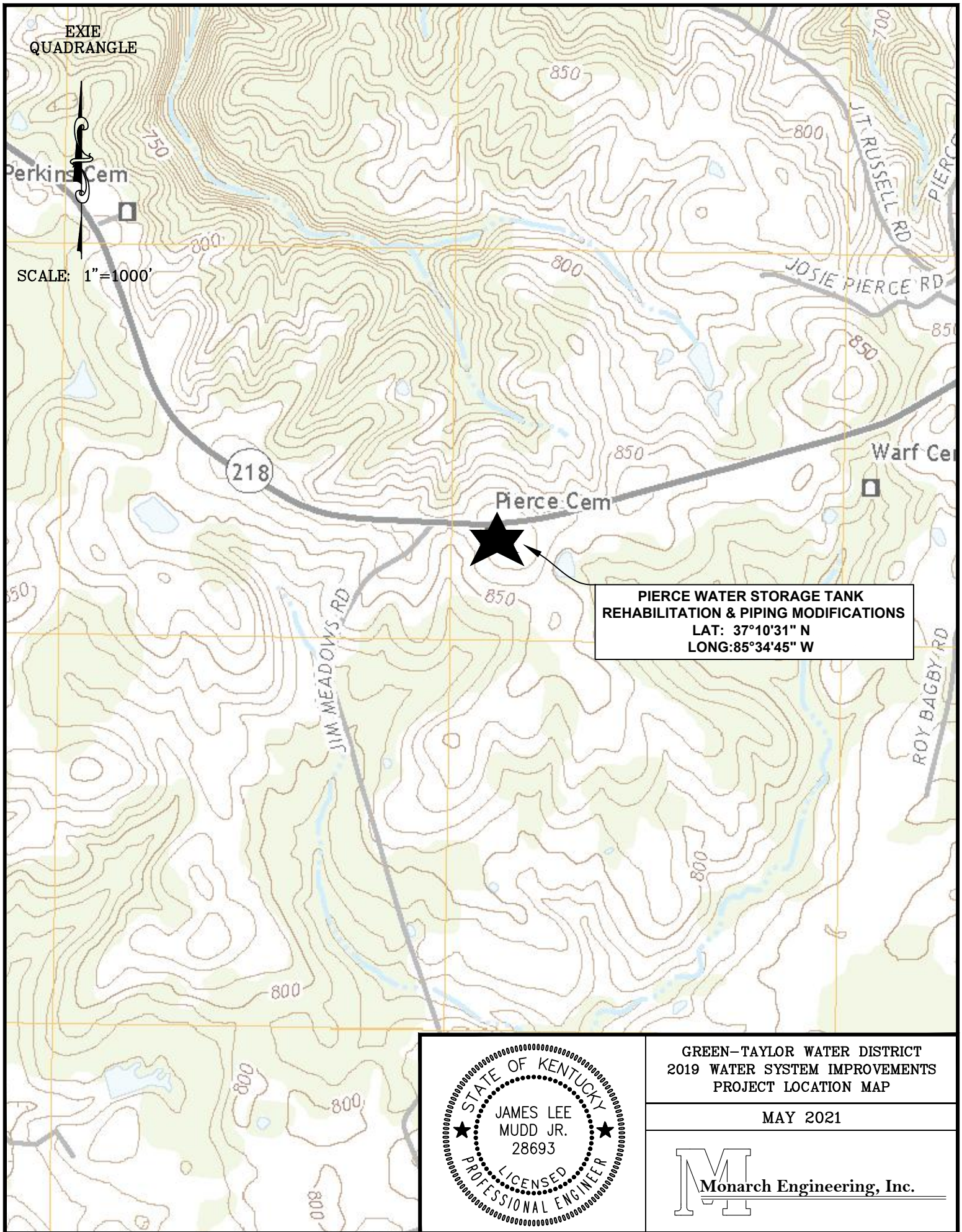
323




**GREEN-TAYLOR WATER DISTRICT  
2019 WATER SYSTEM IMPROVEMENTS  
PROJECT LOCATION MAP**

MAY 2021

**M**  
**Monarch Engineering, Inc.**




**PIERCE WATER STORAGE TANK  
 REHABILITATION & PIPING MODIFICATIONS**  
 LAT: 37°10'31" N  
 LONG: 85°34'45" W



GREEN-TAYLOR WATER DISTRICT  
 2019 WATER SYSTEM IMPROVEMENTS  
 PROJECT LOCATION MAP

MAY 2021


**Monarch Engineering, Inc.**