

APPENDIX F
PHASE 1 ENVIRONMENTAL ASSESSMENT REPORT
Part 2



Northern Bobwhite 1

Northern Bobwhite 1

Lebanon, KY 40033

Inquiry Number: 6070759.4

May 26, 2020

The EDR Aerial Photo Decade Package



6 Armstrong Road, 4th floor
Shelton, CT 06484
Toll Free: 800.352.0050
www.edrnet.com

Date EDR Searched Historical Sources:

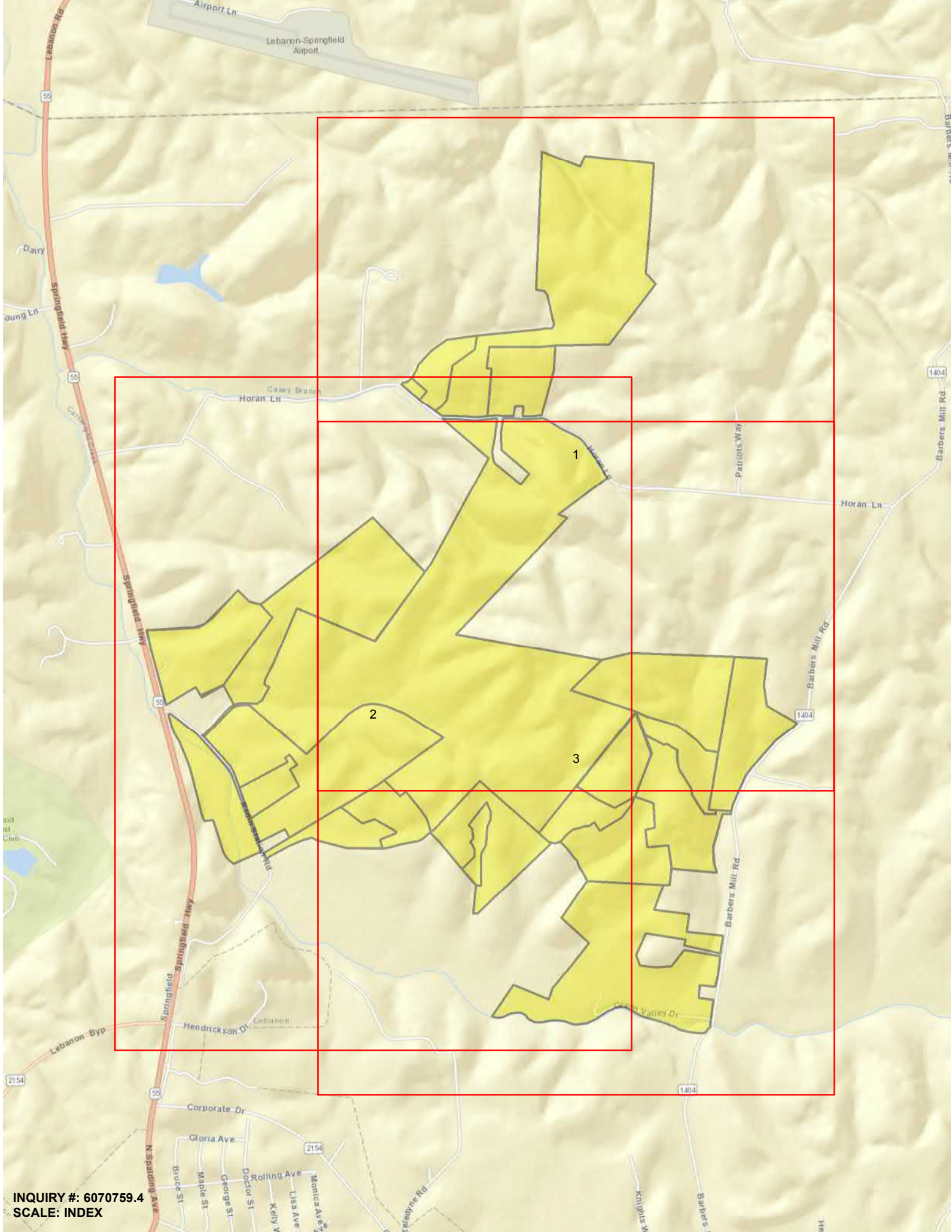
Aerial Photography May 26, 2020

Target Property:

Northern Bobwhite 1

Lebanon, KY 40033

<u><i>Year</i></u>	<u><i>Scale</i></u>	<u><i>Details</i></u>	<u><i>Source</i></u>
1951	Aerial Photograph. Scale: 1"=1000'	Flight Year: 1951	USGS
1972	Aerial Photograph. Scale: 1"=1000'	Flight Year: 1972	USGS
1985	Aerial Photograph. Scale: 1"=1000'	Flight Year: 1985	USGS
1997	Aerial Photograph. Scale: 1"=1000'	Flight Year: 1997	USGS/DOQQ
2008	Aerial Photograph. Scale: 1"=1000'	Flight Year: 2008	USDA/NAIP
2012	Aerial Photograph. Scale: 1"=1000'	Flight Year: 2012	USDA/NAIP
2016	Aerial Photograph. Scale: 1"=1000'	Flight Year: 2016	USDA/NAIP




INQUIRY #: 6070759.4
SCALE: INDEX






INQUIRY #: 6070759.4
YEAR: 1951
SCALE: 1"=1000'



INQUIRY #: 6070759.4
YEAR: 1951
SCALE: 1"=1000'




INQUIRY #: 6070759.4
YEAR: 1972
SCALE: 1"=1000'




INQUIRY #: 6070759.4
YEAR: 1972
SCALE: 1"=1000'




INQUIRY #: 6070759.4
YEAR: 1972
SCALE: 1"=1000'



INQUIRY #: 6070759.4
YEAR: 1985
SCALE: 1"=1000'



INQUIRY #: 6070759.4
YEAR: 1985
SCALE: 1"=1000'



INQUIRY #: 6070759.4
YEAR: 1985
SCALE: 1"=1000'



INQUIRY #: 6070759.4
YEAR: 1997
SCALE: 1"=1000'



INQUIRY #: 6070759.4
YEAR: 1997
SCALE: 1"=1000'



INQUIRY #: 6070759.4
YEAR: 1997
SCALE: 1"=1000'



INQUIRY #: 6070759.4
YEAR: 2008
SCALE: 1"=1000'



INQUIRY #: 6070759.4
YEAR: 2008
SCALE: 1"=1000'



INQUIRY #: 6070759.4
YEAR: 2008
SCALE: 1"=1000'



INQUIRY #: 6070759.4
YEAR: 2012
SCALE: 1"=1000'



INQUIRY #: 6070759.4
YEAR: 2012
SCALE: 1"=1000'



INQUIRY #: 6070759.4
YEAR: 2012
SCALE: 1"=1000'



INQUIRY #: 6070759.4
YEAR: 2016
SCALE: 1"=1000'



INQUIRY #: 6070759.4
YEAR: 2016
SCALE: 1"=1000'



INQUIRY #: 6070759.4
YEAR: 2016
SCALE: 1"=1000'



Northern Bobwhite 2

Northern Bobwhite 2

Lebanon, KY 40033

Inquiry Number: 6070759.10

May 26, 2020

The EDR Aerial Photo Decade Package



6 Armstrong Road, 4th floor
Shelton, CT 06484
Toll Free: 800.352.0050
www.edrnet.com

Date EDR Searched Historical Sources:

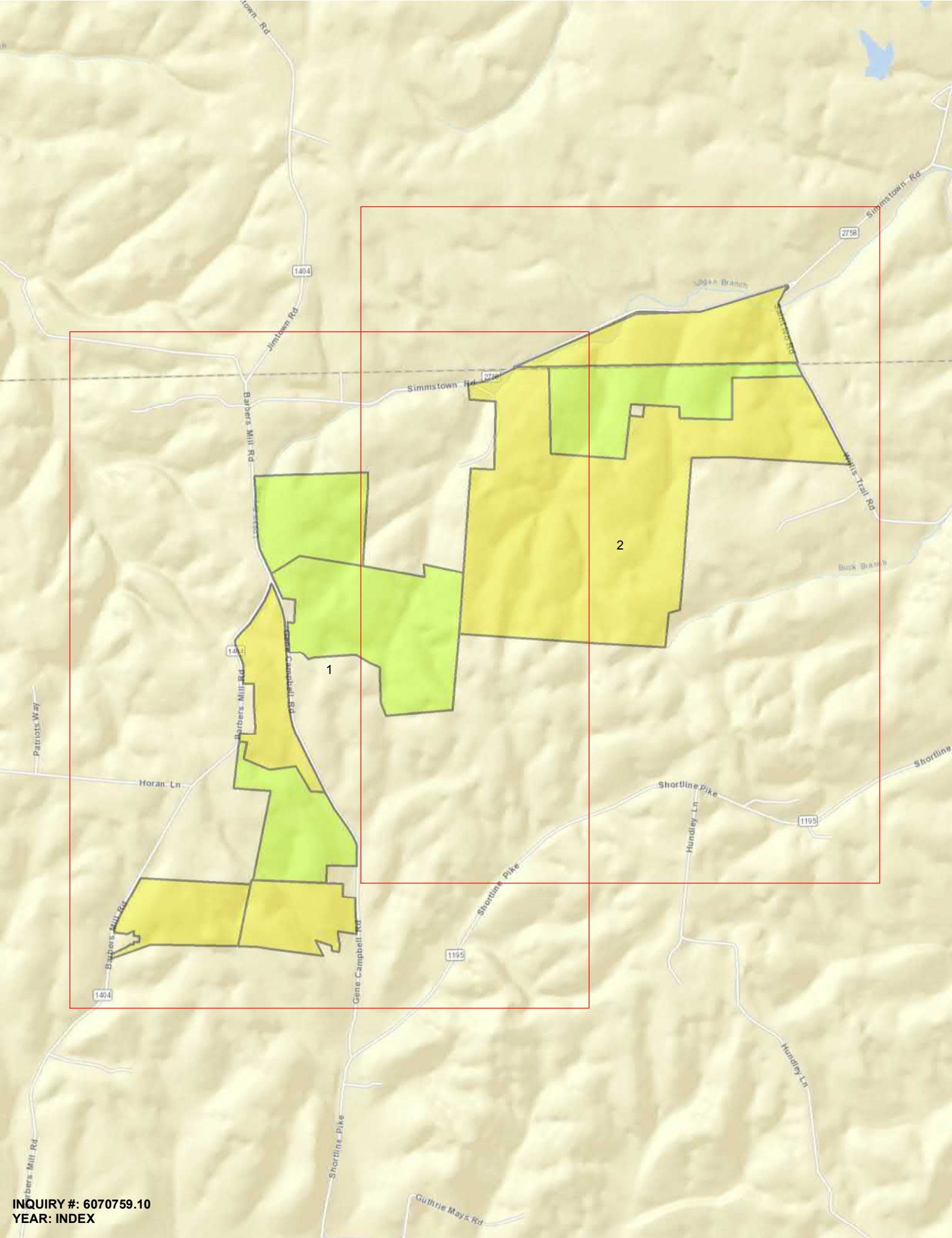
Aerial Photography May 26, 2020

Target Property:

Northern Bobwhite 1

Lebanon, KY 40033

<u><i>Year</i></u>	<u><i>Scale</i></u>	<u><i>Details</i></u>	<u><i>Source</i></u>
1951	Aerial Photograph. Scale: 1"=1000'	Flight Year: 1951	USGS
1972	Aerial Photograph. Scale: 1"=1000'	Flight Year: 1972	USGS
1985	Aerial Photograph. Scale: 1"=1000'	Flight Year: 1985	USGS
1997	Aerial Photograph. Scale: 1"=1000'	Flight Year: 1997	USGS/DOQQ
2008	Aerial Photograph. Scale: 1"=1000'	Flight Year: 2008	USDA/NAIP
2012	Aerial Photograph. Scale: 1"=1000'	Flight Year: 2012	USDA/NAIP
2016	Aerial Photograph. Scale: 1"=1000'	Flight Year: 2016	USDA/NAIP



INQUIRY #: 6070759.10
YEAR: INDEX



INQUIRY #: 6070759.10
YEAR: 1951
SCALE: 1"=1000'



INQUIRY #: 6070759.10
YEAR: 1951
SCALE: 1"=1000'



INQUIRY #: 6070759.10
YEAR: 1972
SCALE: 1"=1000'



INQUIRY #: 6070759.10
YEAR: 1972
SCALE: 1"=1000'



INQUIRY #: 6070759.10
YEAR: 1985
SCALE: 1"=1000'



INQUIRY #: 6070759.10
YEAR: 1985
SCALE: 1"=1000'



INQUIRY #: 6070759.10
YEAR: 1997
SCALE: 1"=1000'



INQUIRY #: 6070759.10
YEAR: 1997
SCALE: 1"=1000'



INQUIRY #: 6070759.10
YEAR: 2008
SCALE: 1"=1000'



INQUIRY #: 6070759.10
YEAR: 2008
SCALE: 1"=1000'



INQUIRY #: 6070759.10
YEAR: 2012
SCALE: 1"=1000'



INQUIRY #: 6070759.10
YEAR: 2012
SCALE: 1"=1000'



INQUIRY #: 6070759.10
YEAR: 2016
SCALE: 1"=1000'



INQUIRY #: 6070759.10
YEAR: 2016
SCALE: 1"=1000'



Northern Bobwhite 3

Northern Bobwhite 3

Lebanon, KY 40033

Inquiry Number: 6070759.16

May 26, 2020

The EDR Aerial Photo Decade Package



6 Armstrong Road, 4th floor
Shelton, CT 06484
Toll Free: 800.352.0050
www.edrnet.com

Date EDR Searched Historical Sources:

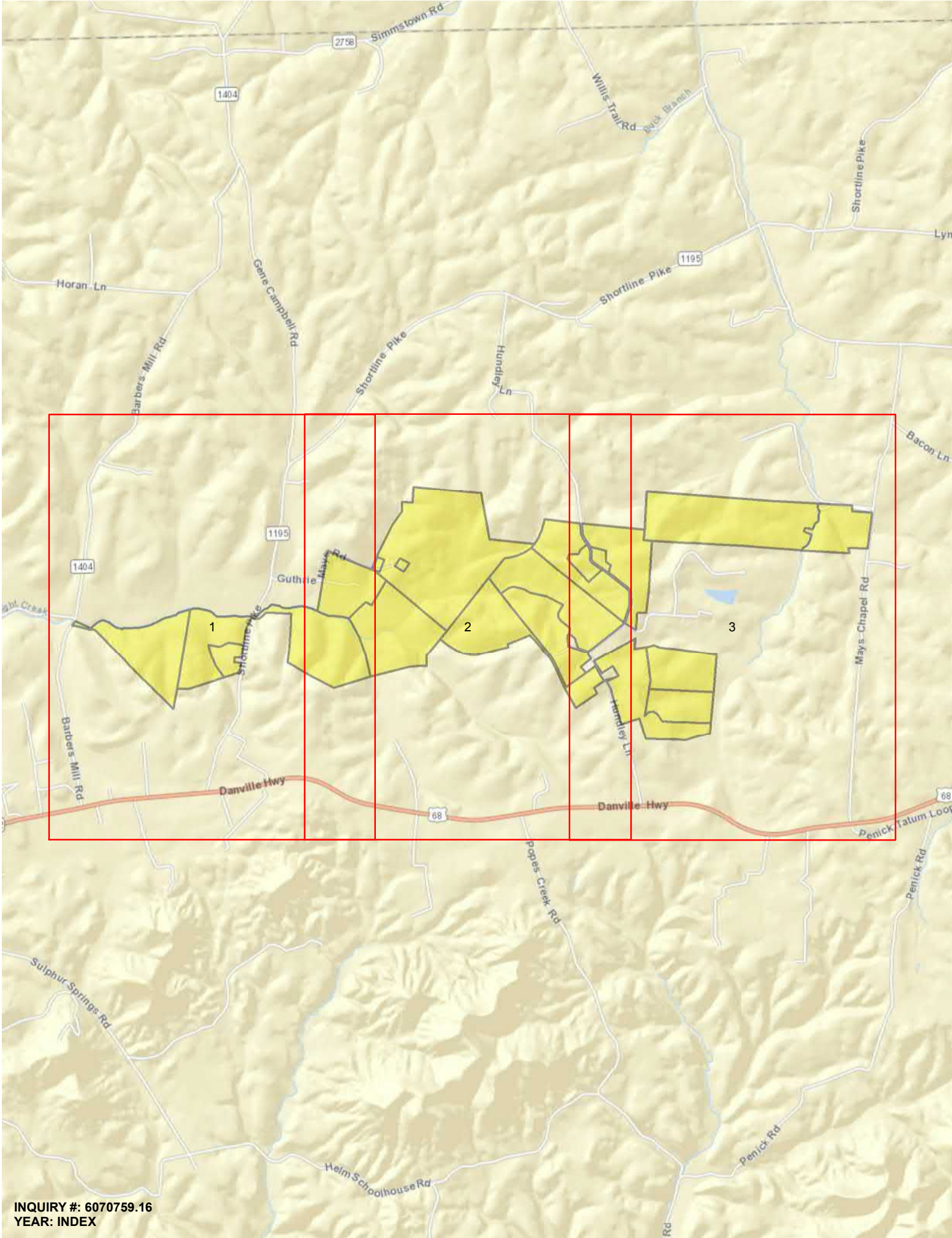
Aerial Photography May 26, 2020

Target Property:

Northern Bobwhite 1

Lebanon, KY 40033

<u><i>Year</i></u>	<u><i>Scale</i></u>	<u><i>Details</i></u>	<u><i>Source</i></u>
1951	Aerial Photograph. Scale: 1"=1000'	Flight Year: 1951	USGS
1972	Aerial Photograph. Scale: 1"=1000'	Flight Year: 1972	USGS
1985	Aerial Photograph. Scale: 1"=1000'	Flight Year: 1985	USGS
1997	Aerial Photograph. Scale: 1"=1000'	Flight Year: 1997	USGS/DOQQ
2008	Aerial Photograph. Scale: 1"=1000'	Flight Year: 2008	USDA/NAIP
2012	Aerial Photograph. Scale: 1"=1000'	Flight Year: 2012	USDA/NAIP
2016	Aerial Photograph. Scale: 1"=1000'	Flight Year: 2016	USDA/NAIP



INQUIRY #: 6070759.16
YEAR: INDEX




INQUIRY #: 6070759.16
YEAR: 1951
SCALE: 1" = 1000'



INQUIRY #: 6070759.16
YEAR: 1951
SCALE: 1" = 1000'



INQUIRY #: 6070759.16
YEAR: 1951
SCALE: 1" = 1000'



INQUIRY #: 6070759.16
YEAR: 1972
SCALE: 1" = 1000'



INQUIRY #: 6070759.16
YEAR: 1972
SCALE: 1" = 1000'



INQUIRY #: 6070759.16
YEAR: 1972
SCALE: 1" = 1000'



INQUIRY #: 6070759.16
YEAR: 1985
SCALE: 1" = 1000'



INQUIRY #: 6070759.16
YEAR: 1985
SCALE: 1" = 1000'



INQUIRY #: 6070759.16
YEAR: 1985
SCALE: 1"= 1000'



INQUIRY #: 6070759.16
YEAR: 1997
SCALE: 1" = 1000'



INQUIRY #: 6070759.16
YEAR: 1997
SCALE: 1" = 1000'




INQUIRY #: 6070759.16
YEAR: 1997
SCALE: 1" = 1000'



INQUIRY #: 6070759.16
YEAR: 2008
SCALE: 1" = 1000'



INQUIRY #: 6070759.16
YEAR: 2008
SCALE: 1"= 1000'



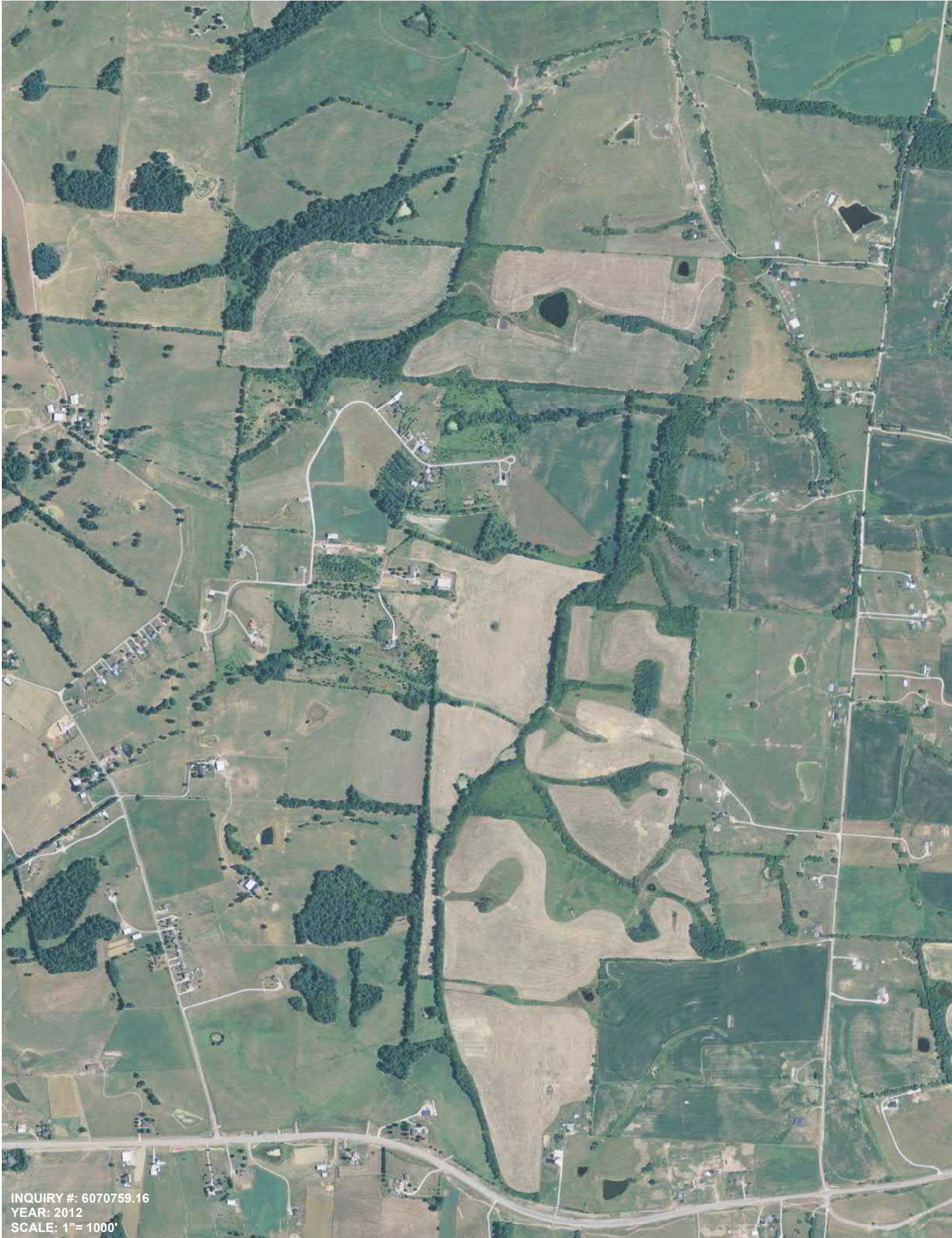
INQUIRY #: 6070759.16
YEAR: 2008
SCALE: 1" = 1000'




INQUIRY #: 6070759.16
YEAR: 2012
SCALE: 1" = 1000'



INQUIRY #: 6070759.16
YEAR: 2012
SCALE: 1" = 1000'



INQUIRY #: 6070759.16
YEAR: 2012
SCALE: 1"= 1000'



INQUIRY #: 6070759.16
YEAR: 2016
SCALE: 1" = 4000'



INQUIRY #: 6070759.16
YEAR: 2016
SCALE: 1" = 1000'



INQUIRY #: 6070759.16
YEAR: 2016
SCALE: 1" = 1000'



Northern Bobwhite 4

3415 BARBERS MILL RD

Springfield, KY 40069

Inquiry Number: 6178670.8

September 03, 2020

The EDR Aerial Photo Decade Package



6 Armstrong Road, 4th floor
Shelton, CT 06484
Toll Free: 800.352.0050
www.edrnet.com

EDR Aerial Photo Decade Package

09/03/20

Site Name:

Northern Bobwhite 4
3415 BARBERS MILL RD
Springfield, KY 40069
EDR Inquiry # 6178670.8

Client Name:

Terracon
13050 Eastgate Park Way
Louisville, KY 40223
Contact: Sean Vanderhoff



Environmental Data Resources, Inc. (EDR) Aerial Photo Decade Package is a screening tool designed to assist environmental professionals in evaluating potential liability on a target property resulting from past activities. EDR's professional researchers provide digitally reproduced historical aerial photographs, and when available, provide one photo per decade.

Search Results:

<u>Year</u>	<u>Scale</u>	<u>Details</u>	<u>Source</u>
2016	1"=875'	Flight Year: 2016	USDA/NAIP
2012	1"=875'	Flight Year: 2012	USDA/NAIP
2008	1"=875'	Flight Year: 2008	USDA/NAIP
1997	1"=875'	Acquisition Date: February 25, 1997	USGS/DOQQ
1985	1"=875'	Flight Date: April 19, 1985	USGS
1972	1"=875'	Flight Date: January 25, 1972	USGS

When delivered electronically by EDR, the aerial photo images included with this report are for ONE TIME USE ONLY. Further reproduction of these aerial photo images is prohibited without permission from EDR. For more information contact your EDR Account Executive.

Disclaimer - Copyright and Trademark Notice

This Report contains certain information obtained from a variety of public and other sources reasonably available to Environmental Data Resources, Inc. It cannot be concluded from this Report that coverage information for the target and surrounding properties does not exist from other sources. NO WARRANTY EXPRESSED OR IMPLIED, IS MADE WHATSOEVER IN CONNECTION WITH THIS REPORT. ENVIRONMENTAL DATA RESOURCES, INC. SPECIFICALLY DISCLAIMS THE MAKING OF ANY SUCH WARRANTIES, INCLUDING WITHOUT LIMITATION, MERCHANTABILITY OR FITNESS FOR A PARTICULAR USE OR PURPOSE. ALL RISK IS ASSUMED BY THE USER. IN NO EVENT SHALL ENVIRONMENTAL DATA RESOURCES, INC. BE LIABLE TO ANYONE, WHETHER ARISING OUT OF ERRORS OR OMISSIONS, NEGLIGENCE, ACCIDENT OR ANY OTHER CAUSE, FOR ANY LOSS OF DAMAGE, INCLUDING, WITHOUT LIMITATION, SPECIAL, INCIDENTAL, CONSEQUENTIAL, OR EXEMPLARY DAMAGES. ANY LIABILITY ON THE PART OF ENVIRONMENTAL DATA RESOURCES, INC. IS STRICTLY LIMITED TO A REFUND OF THE AMOUNT PAID FOR THIS REPORT. Purchaser accepts this Report "AS IS". Any analyses, estimates, ratings, environmental risk levels or risk codes provided in this Report are provided for illustrative purposes only, and are not intended to provide, nor should they be interpreted as providing any facts regarding, or prediction or forecast of, any environmental risk for any property. Only a Phase I Environmental Site Assessment performed by an environmental professional can provide information regarding the environmental risk for any property. Additionally, the information provided in this Report is not to be construed as legal advice.

Copyright 2020 by Environmental Data Resources, Inc. All rights reserved. Reproduction in any media or format, in whole or in part, of any report or map of Environmental Data Resources, Inc., or its affiliates, is prohibited without prior written permission.

EDR and its logos (including Sanborn and Sanborn Map) are trademarks of Environmental Data Resources, Inc. or its affiliates. All other trademarks used herein are the property of their respective owners.



0 Feet

875

1750

3500

Project Manager:	Project No: 57207148
Drawn By:	Scale: As Shown
Checked By:	File Name:
Approved By:	Date: 2016

Terracon
 13050 Eastgate Park Way
 Louisville, KY 40223

2016 AERIAL PHOTOGRAPH

Northern Bobwhite 1
 Northern Bobwhite 1
 Lebanon, KY 40033

Appendix
C



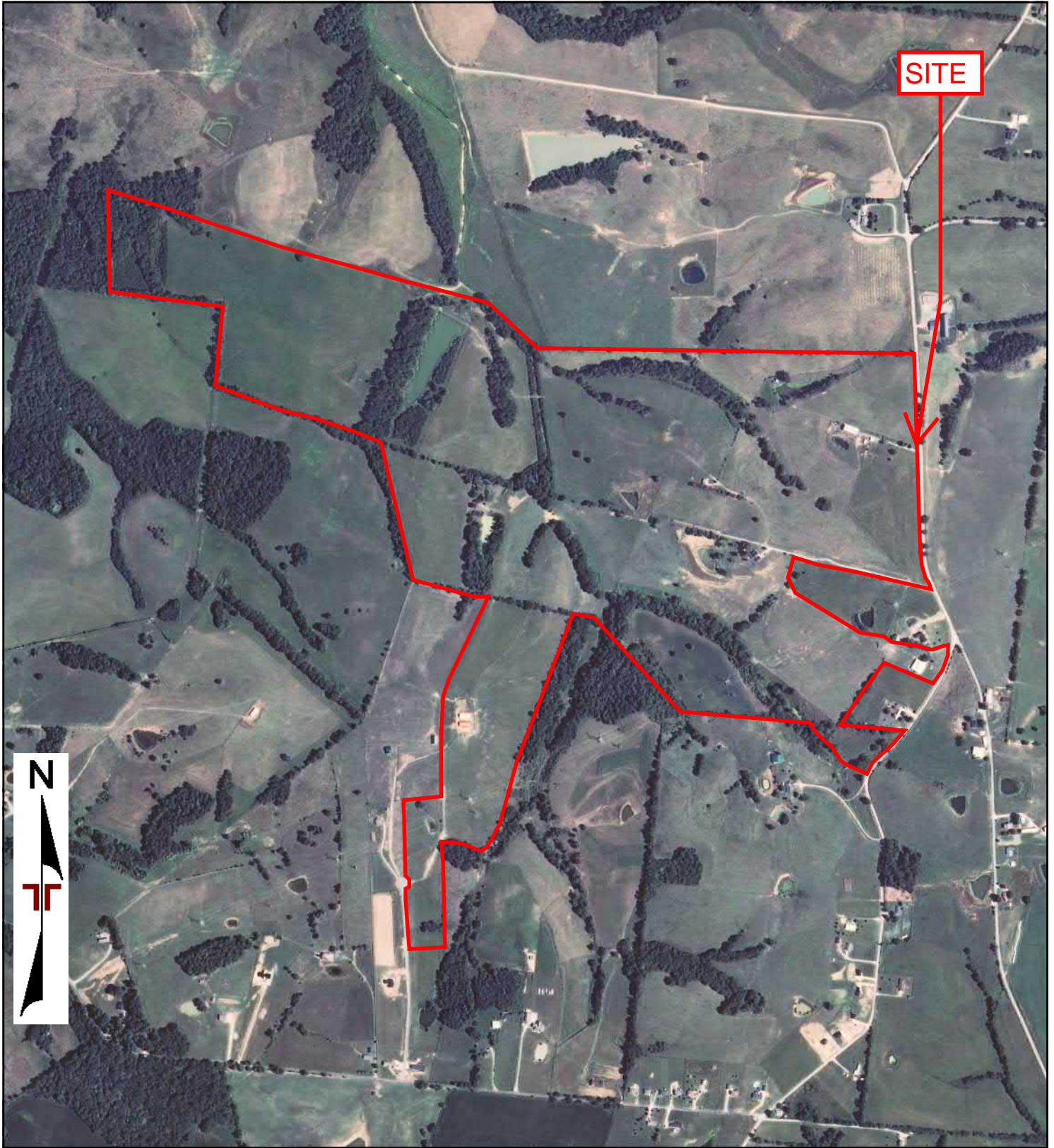
0 Feet 875 1750 3500

Project Manager:	Project No: 57207148
Drawn By:	Scale: As Shown
Checked By:	File Name:
Approved By:	Date: 2012


 13050 Eastgate Park Way
 Louisville, KY 40223

2012 AERIAL PHOTOGRAPH
Northern Bobwhite 1 Northern Bobwhite 1 Lebanon, KY 40033

Appendix
C



0 Feet

875

1750

3500

Project Manager:	Project No: 57207148
Drawn By:	Scale: As Shown
Checked By:	File Name:
Approved By:	Date: 2008

13050 Eastgate Park Way
 Louisville, KY 40223

2008 AERIAL PHOTOGRAPH
Northern Bobwhite 1 Northern Bobwhite 1 Lebanon, KY 40033

Appendix
C



0 Feet

875

1750

3500


Project Manager:	Project No: 57207148
Drawn By:	Scale: As Shown
Checked By:	File Name:
Approved By:	Date: 1997

Terracon
 13050 Eastgate Park Way
 Louisville, KY 40223

1997 AERIAL PHOTOGRAPH

Northern Bobwhite 1
 Northern Bobwhite 1
 Lebanon, KY 40033

Appendix
C



0 Feet

875

1750

3500

Project Manager:	Project No: 57207148
Drawn By:	Scale: As Shown
Checked By:	File Name:
Approved By:	Date: 1985

Terracon
 13050 Eastgate Park Way
 Louisville, KY 40223

1985 AERIAL PHOTOGRAPH
Northern Bobwhite 1 Northern Bobwhite 1 Lebanon, KY 40033

Appendix
C



0 Feet

875

1750

3500

Project Manager:	Project No: 57207148
Drawn By:	Scale: As Shown
Checked By:	File Name:
Approved By:	Date: 1972

Terracon
 13050 Eastgate Park Way
 Louisville, KY 40223

1972 AERIAL PHOTOGRAPH

Northern Bobwhite 1
 Northern Bobwhite 1
 Lebanon, KY 40033

Appendix
C

Northern Bobwhite 1

Northern Bobwhite 1

Lebanon, KY 40033

Inquiry Number: 6070759.2

May 21, 2020

Certified Sanborn® Map Report



6 Armstrong Road, 4th floor
Shelton, CT 06484
Toll Free: 800.352.0050
www.edrnet.com

Certified Sanborn® Map Report

05/21/20

Site Name:

Northern Bobwhite 1
Northern Bobwhite 1
Lebanon, KY 40033
EDR Inquiry # 6070759.2

Client Name:

Terracon
13050 Eastgate Park Way
Louisville, KY 40223
Contact: Sean Vanderhoff



The Sanborn Library has been searched by EDR and maps covering the target property location as provided by Terracon were identified for the years listed below. The Sanborn Library is the largest, most complete collection of fire insurance maps. The collection includes maps from Sanborn, Bromley, Perris & Browne, Hopkins, Barlow, and others. Only Environmental Data Resources Inc. (EDR) is authorized to grant rights for commercial reproduction of maps by the Sanborn Library LLC, the copyright holder for the collection. Results can be authenticated by visiting www.edrnet.com/sanborn.

The Sanborn Library is continually enhanced with newly identified map archives. This report accesses all maps in the collection as of the day this report was generated.

Certified Sanborn Results:

Certification # E95F-481F-91A2
PO # NA
Project 57207148



Sanborn® Library search results

Certification #: E95F-481F-91A2

UNMAPPED PROPERTY

This report certifies that the complete holdings of the Sanborn Library, LLC collection have been searched based on client supplied target property information, and fire insurance maps covering the target property were not found.

The Sanborn Library includes more than 1.2 million fire insurance maps from Sanborn, Bromley, Perris & Browne, Hopkins, Barlow and others which track historical property usage in approximately 12,000 American cities and towns. Collections searched:

- Library of Congress
- University Publications of America
- EDR Private Collection

The Sanborn Library LLC Since 1866™

Limited Permission To Make Copies

Terracon (the client) is permitted to make up to FIVE photocopies of this Sanborn Map transmittal and each fire insurance map accompanying this report solely for the limited use of its customer. No one other than the client is authorized to make copies. Upon request made directly to an EDR Account Executive, the client may be permitted to make a limited number of additional photocopies. This permission is conditioned upon compliance by the client, its customer and their agents with EDR's copyright policy; a copy of which is available upon request.

Disclaimer - Copyright and Trademark Notice

This Report contains certain information obtained from a variety of public and other sources reasonably available to Environmental Data Resources, Inc. It cannot be concluded from this Report that coverage information for the target and surrounding properties does not exist from other sources. NO WARRANTY EXPRESSED OR IMPLIED, IS MADE WHATSOEVER IN CONNECTION WITH THIS REPORT. ENVIRONMENTAL DATA RESOURCES, INC. SPECIFICALLY DISCLAIMS THE MAKING OF ANY SUCH WARRANTIES, INCLUDING WITHOUT LIMITATION, MERCHANTABILITY OR FITNESS FOR A PARTICULAR USE OR PURPOSE. ALL RISK IS ASSUMED BY THE USER. IN NO EVENT SHALL ENVIRONMENTAL DATA RESOURCES, INC. BE LIABLE TO ANYONE, WHETHER ARISING OUT OF ERRORS OR OMISSIONS, NEGLIGENCE, ACCIDENT OR ANY OTHER CAUSE, FOR ANY LOSS OF DAMAGE, INCLUDING, WITHOUT LIMITATION, SPECIAL, INCIDENTAL, CONSEQUENTIAL, OR EXEMPLARY DAMAGES. ANY LIABILITY ON THE PART OF ENVIRONMENTAL DATA RESOURCES, INC. IS STRICTLY LIMITED TO A REFUND OF THE AMOUNT PAID FOR THIS REPORT. Purchaser accepts this Report "AS IS". Any analyses, estimates, ratings, environmental risk levels or risk codes provided in this Report are provided for illustrative purposes only, and are not intended to provide, nor should they be interpreted as providing any facts regarding, or prediction or forecast of, any environmental risk for any property. Only a Phase I Environmental Site Assessment performed by an environmental professional can provide information regarding the environmental risk for any property. Additionally, the information provided in this Report is not to be construed as legal advice. Copyright 2020 by Environmental Data Resources, Inc. All rights reserved. Reproduction in any media or format, in whole or in part, of any report or map of Environmental Data Resources, Inc., or its affiliates, is prohibited without prior written permission.

EDR and its logos (including Sanborn and Sanborn Map) are trademarks of Environmental Data Resources, Inc. or its affiliates. All other trademarks used herein are the property of their respective owners.



Northern Bobwhite 2

Northern Bobwhite 2

Lebanon, KY 40033

Inquiry Number: 6070759.8

May 22, 2020

Certified Sanborn® Map Report



6 Armstrong Road, 4th floor
Shelton, CT 06484
Toll Free: 800.352.0050
www.edrnet.com

Certified Sanborn® Map Report

05/22/20

Site Name:

Northern Bobwhite 2
Northern Bobwhite 2
Lebanon, KY 40033
EDR Inquiry # 6070759.8

Client Name:

Terracon
13050 Eastgate Park Way
Louisville, KY 40223
Contact: Sean Vanderhoff



The Sanborn Library has been searched by EDR and maps covering the target property location as provided by Terracon were identified for the years listed below. The Sanborn Library is the largest, most complete collection of fire insurance maps. The collection includes maps from Sanborn, Bromley, Perris & Browne, Hopkins, Barlow, and others. Only Environmental Data Resources Inc. (EDR) is authorized to grant rights for commercial reproduction of maps by the Sanborn Library LLC, the copyright holder for the collection. Results can be authenticated by visiting www.edrnet.com/sanborn.

The Sanborn Library is continually enhanced with newly identified map archives. This report accesses all maps in the collection as of the day this report was generated.

Certified Sanborn Results:

Certification # 95A6-4427-A20F
PO # NA
Project 57207148

UNMAPPED PROPERTY

This report certifies that the complete holdings of the Sanborn Library, LLC collection have been searched based on client supplied target property information, and fire insurance maps covering the target property were not found.



Sanborn® Library search results

Certification #: 95A6-4427-A20F

The Sanborn Library includes more than 1.2 million fire insurance maps from Sanborn, Bromley, Perris & Browne, Hopkins, Barlow and others which track historical property usage in approximately 12,000 American cities and towns. Collections searched:

- Library of Congress
- University Publications of America
- EDR Private Collection

The Sanborn Library LLC Since 1866™

Limited Permission To Make Copies

Terracon (the client) is permitted to make up to FIVE photocopies of this Sanborn Map transmittal and each fire insurance map accompanying this report solely for the limited use of its customer. No one other than the client is authorized to make copies. Upon request made directly to an EDR Account Executive, the client may be permitted to make a limited number of additional photocopies. This permission is conditioned upon compliance by the client, its customer and their agents with EDR's copyright policy; a copy of which is available upon request.

Disclaimer - Copyright and Trademark Notice

This Report contains certain information obtained from a variety of public and other sources reasonably available to Environmental Data Resources, Inc. It cannot be concluded from this Report that coverage information for the target and surrounding properties does not exist from other sources. NO WARRANTY EXPRESSED OR IMPLIED, IS MADE WHATSOEVER IN CONNECTION WITH THIS REPORT. ENVIRONMENTAL DATA RESOURCES, INC. SPECIFICALLY DISCLAIMS THE MAKING OF ANY SUCH WARRANTIES, INCLUDING WITHOUT LIMITATION, MERCHANTABILITY OR FITNESS FOR A PARTICULAR USE OR PURPOSE. ALL RISK IS ASSUMED BY THE USER. IN NO EVENT SHALL ENVIRONMENTAL DATA RESOURCES, INC. BE LIABLE TO ANYONE, WHETHER ARISING OUT OF ERRORS OR OMISSIONS, NEGLIGENCE, ACCIDENT OR ANY OTHER CAUSE, FOR ANY LOSS OF DAMAGE, INCLUDING, WITHOUT LIMITATION, SPECIAL, INCIDENTAL, CONSEQUENTIAL, OR EXEMPLARY DAMAGES. ANY LIABILITY ON THE PART OF ENVIRONMENTAL DATA RESOURCES, INC. IS STRICTLY LIMITED TO A REFUND OF THE AMOUNT PAID FOR THIS REPORT. Purchaser accepts this Report "AS IS". Any analyses, estimates, ratings, environmental risk levels or risk codes provided in this Report are provided for illustrative purposes only, and are not intended to provide, nor should they be interpreted as providing any facts regarding, or prediction or forecast of, any environmental risk for any property. Only a Phase I Environmental Site Assessment performed by an environmental professional can provide information regarding the environmental risk for any property. Additionally, the information provided in this Report is not to be construed as legal advice. Copyright 2020 by Environmental Data Resources, Inc. All rights reserved. Reproduction in any media or format, in whole or in part, of any report or map of Environmental Data Resources, Inc., or its affiliates, is prohibited without prior written permission.

EDR and its logos (including Sanborn and Sanborn Map) are trademarks of Environmental Data Resources, Inc. or its affiliates. All other trademarks used herein are the property of their respective owners.

Northern Bobwhite 3

Northern Bobwhite 3

Lebanon, KY 40033

Inquiry Number: 6070759.14

May 22, 2020

Certified Sanborn® Map Report



6 Armstrong Road, 4th floor
Shelton, CT 06484
Toll Free: 800.352.0050
www.edrnet.com

Certified Sanborn® Map Report

05/22/20

Site Name:

Northern Bobwhite 3
Northern Bobwhite 3
Lebanon, KY 40033
EDR Inquiry # 6070759.14

Client Name:

Terracon
13050 Eastgate Park Way
Louisville, KY 40223
Contact: Sean Vanderhoff



The Sanborn Library has been searched by EDR and maps covering the target property location as provided by Terracon were identified for the years listed below. The Sanborn Library is the largest, most complete collection of fire insurance maps. The collection includes maps from Sanborn, Bromley, Perris & Browne, Hopkins, Barlow, and others. Only Environmental Data Resources Inc. (EDR) is authorized to grant rights for commercial reproduction of maps by the Sanborn Library LLC, the copyright holder for the collection. Results can be authenticated by visiting www.edrnet.com/sanborn.

The Sanborn Library is continually enhanced with newly identified map archives. This report accesses all maps in the collection as of the day this report was generated.

Certified Sanborn Results:

Certification # 1C62-46F9-8193
PO # NA
Project 57207148



Sanborn® Library search results

Certification #: 1C62-46F9-8193

UNMAPPED PROPERTY

This report certifies that the complete holdings of the Sanborn Library, LLC collection have been searched based on client supplied target property information, and fire insurance maps covering the target property were not found.

The Sanborn Library includes more than 1.2 million fire insurance maps from Sanborn, Bromley, Perris & Browne, Hopkins, Barlow and others which track historical property usage in approximately 12,000 American cities and towns. Collections searched:

- Library of Congress
- University Publications of America
- EDR Private Collection

The Sanborn Library LLC Since 1866™

Limited Permission To Make Copies

Terracon (the client) is permitted to make up to FIVE photocopies of this Sanborn Map transmittal and each fire insurance map accompanying this report solely for the limited use of its customer. No one other than the client is authorized to make copies. Upon request made directly to an EDR Account Executive, the client may be permitted to make a limited number of additional photocopies. This permission is conditioned upon compliance by the client, its customer and their agents with EDR's copyright policy; a copy of which is available upon request.

Disclaimer - Copyright and Trademark Notice

This Report contains certain information obtained from a variety of public and other sources reasonably available to Environmental Data Resources, Inc. It cannot be concluded from this Report that coverage information for the target and surrounding properties does not exist from other sources. NO WARRANTY EXPRESSED OR IMPLIED, IS MADE WHATSOEVER IN CONNECTION WITH THIS REPORT. ENVIRONMENTAL DATA RESOURCES, INC. SPECIFICALLY DISCLAIMS THE MAKING OF ANY SUCH WARRANTIES, INCLUDING WITHOUT LIMITATION, MERCHANTABILITY OR FITNESS FOR A PARTICULAR USE OR PURPOSE. ALL RISK IS ASSUMED BY THE USER. IN NO EVENT SHALL ENVIRONMENTAL DATA RESOURCES, INC. BE LIABLE TO ANYONE, WHETHER ARISING OUT OF ERRORS OR OMISSIONS, NEGLIGENCE, ACCIDENT OR ANY OTHER CAUSE, FOR ANY LOSS OF DAMAGE, INCLUDING, WITHOUT LIMITATION, SPECIAL, INCIDENTAL, CONSEQUENTIAL, OR EXEMPLARY DAMAGES. ANY LIABILITY ON THE PART OF ENVIRONMENTAL DATA RESOURCES, INC. IS STRICTLY LIMITED TO A REFUND OF THE AMOUNT PAID FOR THIS REPORT. Purchaser accepts this Report "AS IS". Any analyses, estimates, ratings, environmental risk levels or risk codes provided in this Report are provided for illustrative purposes only, and are not intended to provide, nor should they be interpreted as providing any facts regarding, or prediction or forecast of, any environmental risk for any property. Only a Phase I Environmental Site Assessment performed by an environmental professional can provide information regarding the environmental risk for any property. Additionally, the information provided in this Report is not to be construed as legal advice. Copyright 2020 by Environmental Data Resources, Inc. All rights reserved. Reproduction in any media or format, in whole or in part, of any report or map of Environmental Data Resources, Inc., or its affiliates, is prohibited without prior written permission.

EDR and its logos (including Sanborn and Sanborn Map) are trademarks of Environmental Data Resources, Inc. or its affiliates. All other trademarks used herein are the property of their respective owners.

Northern Bobwhite 4
3415 BARBERS MILL RD
Springfield, KY 40069

Inquiry Number: 6178670.3

September 02, 2020

Certified Sanborn® Map Report



6 Armstrong Road, 4th floor
Shelton, CT 06484
Toll Free: 800.352.0050
www.edrnet.com

Certified Sanborn® Map Report

09/02/20

Site Name:

Northern Bobwhite 4
3415 BARBERS MILL RD
Springfield, KY 40069
EDR Inquiry # 6178670.3

Client Name:

Terracon
13050 Eastgate Park Way
Louisville, KY 40223
Contact: Sean Vanderhoff



The Sanborn Library has been searched by EDR and maps covering the target property location as provided by Terracon were identified for the years listed below. The Sanborn Library is the largest, most complete collection of fire insurance maps. The collection includes maps from Sanborn, Bromley, Perris & Browne, Hopkins, Barlow, and others. Only Environmental Data Resources Inc. (EDR) is authorized to grant rights for commercial reproduction of maps by the Sanborn Library LLC, the copyright holder for the collection. Results can be authenticated by visiting www.edrnet.com/sanborn.

The Sanborn Library is continually enhanced with newly identified map archives. This report accesses all maps in the collection as of the day this report was generated.

Certified Sanborn Results:

Certification # 5884-4C23-87CD
PO # 57207084
Project Northern Bobwhite 4

UNMAPPED PROPERTY

This report certifies that the complete holdings of the Sanborn Library, LLC collection have been searched based on client supplied target property information, and fire insurance maps covering the target property were not found.



Sanborn® Library search results

Certification #: 5884-4C23-87CD

The Sanborn Library includes more than 1.2 million fire insurance maps from Sanborn, Bromley, Perris & Browne, Hopkins, Barlow and others which track historical property usage in approximately 12,000 American cities and towns. Collections searched:

- Library of Congress
- University Publications of America
- EDR Private Collection

The Sanborn Library LLC Since 1866™

Limited Permission To Make Copies

Terracon (the client) is permitted to make up to FIVE photocopies of this Sanborn Map transmittal and each fire insurance map accompanying this report solely for the limited use of its customer. No one other than the client is authorized to make copies. Upon request made directly to an EDR Account Executive, the client may be permitted to make a limited number of additional photocopies. This permission is conditioned upon compliance by the client, its customer and their agents with EDR's copyright policy; a copy of which is available upon request.

Disclaimer - Copyright and Trademark Notice

This Report contains certain information obtained from a variety of public and other sources reasonably available to Environmental Data Resources, Inc. It cannot be concluded from this Report that coverage information for the target and surrounding properties does not exist from other sources. NO WARRANTY EXPRESSED OR IMPLIED, IS MADE WHATSOEVER IN CONNECTION WITH THIS REPORT. ENVIRONMENTAL DATA RESOURCES, INC. SPECIFICALLY DISCLAIMS THE MAKING OF ANY SUCH WARRANTIES, INCLUDING WITHOUT LIMITATION, MERCHANTABILITY OR FITNESS FOR A PARTICULAR USE OR PURPOSE. ALL RISK IS ASSUMED BY THE USER. IN NO EVENT SHALL ENVIRONMENTAL DATA RESOURCES, INC. BE LIABLE TO ANYONE, WHETHER ARISING OUT OF ERRORS OR OMISSIONS, NEGLIGENCE, ACCIDENT OR ANY OTHER CAUSE, FOR ANY LOSS OF DAMAGE, INCLUDING, WITHOUT LIMITATION, SPECIAL, INCIDENTAL, CONSEQUENTIAL, OR EXEMPLARY DAMAGES. ANY LIABILITY ON THE PART OF ENVIRONMENTAL DATA RESOURCES, INC. IS STRICTLY LIMITED TO A REFUND OF THE AMOUNT PAID FOR THIS REPORT. Purchaser accepts this Report "AS IS". Any analyses, estimates, ratings, environmental risk levels or risk codes provided in this Report are provided for illustrative purposes only, and are not intended to provide, nor should they be interpreted as providing any facts regarding, or prediction or forecast of, any environmental risk for any property. Only a Phase I Environmental Site Assessment performed by an environmental professional can provide information regarding the environmental risk for any property. Additionally, the information provided in this Report is not to be construed as legal advice. Copyright 2020 by Environmental Data Resources, Inc. All rights reserved. Reproduction in any media or format, in whole or in part, of any report or map of Environmental Data Resources, Inc., or its affiliates, is prohibited without prior written permission.

EDR and its logos (including Sanborn and Sanborn Map) are trademarks of Environmental Data Resources, Inc. or its affiliates. All other trademarks used herein are the property of their respective owners.

Northern Bobwhite 1

Northern Bobwhite 1
Lebanon, KY 40033

Inquiry Number: 6070759.5
May 26, 2020

The EDR-City Directory Image Report

TABLE OF CONTENTS

SECTION

Executive Summary

Findings

City Directory Images

Thank you for your business.
Please contact EDR at 1-800-352-0050
with any questions or comments.

Disclaimer - Copyright and Trademark Notice

This Report contains certain information obtained from a variety of public and other sources reasonably available to Environmental Data Resources, Inc. It cannot be concluded from this Report that coverage information for the target and surrounding properties does not exist from other sources. **NO WARRANTY EXPRESSED OR IMPLIED, IS MADE WHATSOEVER IN CONNECTION WITH THIS REPORT. ENVIRONMENTAL DATA RESOURCES, INC. SPECIFICALLY DISCLAIMS THE MAKING OF ANY SUCH WARRANTIES, INCLUDING WITHOUT LIMITATION, MERCHANTABILITY OR FITNESS FOR A PARTICULAR USE OR PURPOSE. ALL RISK IS ASSUMED BY THE USER. IN NO EVENT SHALL ENVIRONMENTAL DATA RESOURCES, INC. BE LIABLE TO ANYONE, WHETHER ARISING OUT OF ERRORS OR OMISSIONS, NEGLIGENCE, ACCIDENT OR ANY OTHER CAUSE, FOR ANY LOSS OR DAMAGE, INCLUDING, WITHOUT LIMITATION, SPECIAL, INCIDENTAL, CONSEQUENTIAL, OR EXEMPLARY DAMAGES. ANY LIABILITY ON THE PART OF ENVIRONMENTAL DATA RESOURCES, INC. IS STRICTLY LIMITED TO A REFUND OF THE AMOUNT PAID FOR THIS REPORT.** Purchaser accepts this Report "AS IS". Any analyses, estimates, ratings, environmental risk levels or risk codes provided in this Report are provided for illustrative purposes only, and are not intended to provide, nor should they be interpreted as providing any facts regarding, or prediction or forecast of, any environmental risk for any property. Only a Phase I Environmental Site Assessment performed by an environmental professional can provide information regarding the environmental risk for any property. Additionally, the information provided in this Report is not to be construed as legal advice.

Copyright 2020 by Environmental Data Resources, Inc. All rights reserved. Reproduction in any media or format, in whole or in part, of any report or map of Environmental Data Resources, Inc. or its affiliates is prohibited without prior written permission.

EDR and its logos (including Sanborn and Sanborn Map) are trademarks of Environmental Data Resources, Inc. or its affiliates. All other trademarks used herein are the property of their respective owners.

EXECUTIVE SUMMARY

DESCRIPTION

Environmental Data Resources, Inc.'s (EDR) City Directory Report is a screening tool designed to assist environmental professionals in evaluating potential liability on a target property resulting from past activities. EDR's City Directory Report includes a search of available city directory data at 5 year intervals.

RECORD SOURCES

EDR's Digital Archive combines historical directory listings from sources such as Cole Information and Dun & Bradstreet. These standard sources of property information complement and enhance each other to provide a more comprehensive report.

EDR is licensed to reproduce certain City Directory works by the copyright holders of those works. The purchaser of this EDR City Directory Report may include it in report(s) delivered to a customer. Reproduction of City Directories without permission of the publisher or licensed vendor may be a violation of copyright.

Data by

infoUSA[®]

Copyright©2008
All Rights Reserved

RESEARCH SUMMARY

The following research sources were consulted in the preparation of this report. A check mark indicates where information was identified in the source and provided in this report.

<u>Year</u>	<u>Target Street</u>	<u>Cross Street</u>	<u>Source</u>
2017	<input checked="" type="checkbox"/>	<input type="checkbox"/>	EDR Digital Archive
2014	<input checked="" type="checkbox"/>	<input checked="" type="checkbox"/>	EDR Digital Archive
2010	<input checked="" type="checkbox"/>	<input type="checkbox"/>	EDR Digital Archive
2005	<input checked="" type="checkbox"/>	<input type="checkbox"/>	EDR Digital Archive
2000	<input checked="" type="checkbox"/>	<input checked="" type="checkbox"/>	EDR Digital Archive
1995	<input checked="" type="checkbox"/>	<input checked="" type="checkbox"/>	EDR Digital Archive
1992	<input type="checkbox"/>	<input type="checkbox"/>	EDR Digital Archive

FINDINGS

TARGET PROPERTY STREET

Northern Bobwhite 1
Lebanon, KY 40033

<u>Year</u>	<u>CD Image</u>	<u>Source</u>
-------------	-----------------	---------------

BARBERS MILL RD

2017	pg A1	EDR Digital Archive
2014	pg A3	EDR Digital Archive
2010	pg A7	EDR Digital Archive
2005	pg A9	EDR Digital Archive
2000	pg A11	EDR Digital Archive
1995	pg A15	EDR Digital Archive

BARBRS ML RD

1995	pg A16	EDR Digital Archive	
1992	-	EDR Digital Archive	Target and Adjoining not listed in Source

RADIO STATION RD

2017	pg A2	EDR Digital Archive	
2014	pg A6	EDR Digital Archive	
2010	pg A8	EDR Digital Archive	
2005	pg A10	EDR Digital Archive	
2000	pg A14	EDR Digital Archive	
1995	pg A19	EDR Digital Archive	
1992	-	EDR Digital Archive	Target and Adjoining not listed in Source

FINDINGS

CROSS STREETS

<u>Year</u>	<u>CD Image</u>	<u>Source</u>
2014	pg. A4	EDR Digital Archive
2000	pg. A12	EDR Digital Archive
1995	pg. A17	EDR Digital Archive

HORAN

HORAN LN

2017	-	EDR Digital Archive	Target and Adjoining not listed in Source
2014	pg. A5	EDR Digital Archive	
2010	-	EDR Digital Archive	Target and Adjoining not listed in Source
2005	-	EDR Digital Archive	Target and Adjoining not listed in Source
1995	pg. A18	EDR Digital Archive	
1992	-	EDR Digital Archive	Target and Adjoining not listed in Source

HORAN LNE

2000	pg. A13	EDR Digital Archive
------	---------	---------------------

City Directory Images

BARBERS MILL RD 2017

160	MCCARTY, JIMMY D
890	BRADSHAW, CHARLIE H
950	BRADSHAW, DOROTHY
1013	SCHREINER, LOU A
1015	BRADSHAW, JULIE K
1078	ODANIEL, MATTHEW G
1130	BARNETT, KENNETH E
1150	ADAMS, BRIAN L
1170	COBB, ROGER L
1220	THOMPSON, GLEN A
1270	HUTCHINS, JAY J
1285	MULLINS, RUDDY R
1335	MCMICHAEL, MARTIN A
1344	SPALDING, MARK R
1386	ABELL, THOMAS E
1430	BUCKMAN, JOHN R
1500	BRADSHAW, JAMES R
1569	SULLIVAN, MOLLIE
2080	ODANIEL, DENNIS
2235	MATTINGLY, KYLE D
2425	TATUM, MAURICE
2590	THOMAS, JOHN S
2626	MATTINGLY, JAMES T
2640	TUCKER, JAMES E
2689	BENNINGFIELD, KENNETH D
2737	JACOBS, MARIAN
2740	COOK, CHRISTOPHER A
2793	HAZELWOOD, CURTIS L
2825	ERCHAK, NICHOLAS A
2860	FOLLOWELL, AMANDA L
2879	HUFF, PHILLIP G
2899	TUCKER, ROBERT A
2925	FIELDS, CAM L
2960	GREENWELL, DANIEL P
3115	HILL, JAMES B
3225	BECKLEY, DONNA
3325	ABELL, DOUGLAS S
3415	CLARK, ANDREW C

RADIO STATION RD 2017

85	BROWN, MARK A TURPIN, RANDY
120	WRIGHT, GEORGE F
140	ABEL, JERRY E
160	MATTINGLY, JULIA
190	LEATHERS, DON
240	CURTSINGER, DANNY R
270	GREEN, CHAD C
290	MATTINGLY, LLOYD
315	VOTAW, JOSEPH M
340	SMITH, MARK D
430	CRUZ, MARTINEZ
455	HAYDEN, LEO A
481	LUDECKER, ROBERT
483	SMOTHERS, MARK
486	WRIGHT, TYLER
535	MURPHY, CLARENCE W
670	BRYANT, THOMAS

BARBERS MILL RD 2014

15	BRADSHAW, RICKY
160	MCCARTY, JIMMY D
665	HUMBLE, OMRY
890	BRADSHAW, CHARLIE H
931	HARDIN, BRAD
950	BRADSHAW, DOROTHY
1013	SCHREINER, LOU A
1015	BRADSHAW, JULIE K
1078	DIXON, TIM
1130	BARNETT, KENNETH E
1150	JOHNSON, JERI K
1170	COBB, ROGER L
1220	THOMPSON, GLEN A
1270	HUTCHINS, JAY A
1285	HUTCHINS, JAY
1335	OCCUPANT UNKNOWN,
1344	SPALDING, MARK R
1386	ABELL, THOMAS E
1430	BUCKMAN, JOHN R
1500	BRADSHAW, JAMES R
1569	BLAIR, JEREMY J
1685	OCCUPANT UNKNOWN,
2080	ODANIEL, KIM
2235	MATTINGLY, KYLE D
2355	TATUM, TERRY T
2425	TATUM, MAURICE
2480	OCCUPANT UNKNOWN,
2590	OCCUPANT UNKNOWN,
2626	MATTINGLY, JAMES T
2640	TUCKER, KRISTY
2689	OCCUPANT UNKNOWN,
2700	OCCUPANT UNKNOWN,
2737	OCCUPANT UNKNOWN,
2740	COOK, CHRIS E
2793	GOOTEE, KIMBERLY A
2825	ERCHAK, NICHOLAS A
2860	FOLLOWELL, KENNETH M
2879	SINGLETON, NICOLE M
2899	TUCKER, ROBERT A
2925	FIELDS, CAM L
2960	GREENWELL, DANIEL P
3115	CURTSINGER, MARIAN L
3145	OCCUPANT UNKNOWN,
3325	ABELL, DOUGLAS S
3415	CLARK, ANDREW C
3585	GRUBBS, BILLY S

HORAN 2014

280 ZINK PHILIP H

HORAN LN 2014

1335 RIGDON, HAZEL

RADIO STATION RD 2014

85	GRIBBINS, TOMMY TAYLOR, PHIL TURPIN, RANDY
120	DARST, DONNA L MATTINGLY, MELISSA A WRIGHT, GEORGE F
140	ABEL, JERRY E
160	YANTIS, CATHERINE
190	OCCUPANT UNKNOWN,
235	COOPER, CHARLES
240	CURTSINGER, DANNY R
270	GREEN, CHAD
290	MATTINGLY, LLOYD
320	MCCARTY, DARRELL D
340	SMITH, MARK D
430	ALVAREZ, FORTINO
455	HAYDEN, LEO A
481	DEAN, DOUG
483	RAILEY, ALLA M
484	SANTILLAN, RAUL
486	JEFFRIES, AMBER
489	SANTOS, ISRAEL
535	MURPHY, CLARENCE W
670	SMOTHERS, CARL
695	LUCKETT, EDWARD G
925	PERRY, RON L

BARBERS MILL RD 2010

15 BRADSHAW, RICKY
160 MCCARTY, JIMMY D
665 HUMBLE, OMRY
890 OCCUPANT UNKNOWN,
950 BRADSHAW, JAMES H
1013 OCCUPANT UNKNOWN,
1015 BRADSHAW, JULIE K
1078 DIXON, LESLIE B
1130 BARNETT, KENNETH E
1150 JOHNSON, JOSEPH G
1170 COBB, ROGER L
1220 THOMPSON, GLEN A
1285 MULLINS, RUDDY R
1335 OCCUPANT UNKNOWN,
1344 SPALDING, MARK R
1386 ABELL, THOMAS E
1430 OCCUPANT UNKNOWN,
1500 BRADSHAW CONSTRUCTION CO
BRADSHAW, RICKY R
1569 BLAIR, JEREMY
1685 OCCUPANT UNKNOWN,
2080 MOORE, CHARLOTTE C
2425 TATUM, MAURICE
2480 OCCUPANT UNKNOWN,
2590 SHUCK, TONY W
2626 SIMMONS, CHRIS A
2640 RITCHEY, DANNY
2689 BENNINGFIELD, LISA R
2700 OCCUPANT UNKNOWN,
2740 COOK, CHRIS E
2769 HAMILTON, DANA D
2794 GOOTEE, KIMBERLY A
2825 ERCHAK, TERI L
2860 HARDIN, WILLIAM T
2879 SINGLETON, NICOLE M
2899 TUCKER, ROBERT A
2925 FIELDS, CAM L
2960 GREENWELL, DANIEL P
3115 BICKETT, CHRISTOPHER B
3145 OCCUPANT UNKNOWN,
3225 OBRYAN, TAMMY L
3325 ABELL, DOUGLAS S
3415 CLARK, ANDREW C
3585 GRUBBS, BILLY S

RADIO STATION RD 2010

85	ENGLISH, CAMILLE
	GRIBBINS, TOMMY
	HAWKINS, JUSTIN L
	MURPHY, DONNA J
	TAYLOR, PHIL
	THORTON, KELLIE L
	TURPIN, RANDY
120	DARST, ROY L
	WRIGHT, PATRICIA A
140	OCCUPANT UNKNOWN,
160	CRUME, JAMES A
190	LEATHERS, JOSEPH D
235	COOPER, CHARLES
240	CURTSINGER, DANNY R
270	GREEN, DON C
290	MATTINGLY, LLOYD
	QUALITY REPAIR
315	WILBER, ROBERT H
320	MCCARTY, DARRELL D
340	SMITH, MARK D
455	HAYDEN, LEO A
465	MORGAN BEGLEY CEMETERY FUND
484	SANTILLAN, RAUL
486	SANTOS, SHAWNA S
489	SANTOS, ISRAEL
535	MURPHY, CLARENCE W
670	SMOTHERS, CARL
925	PERRY, RON L

BARBERS MILL RD 2005

15	BRADSHAW, RICKY
160	MCCARTY, JIMMY D
665	HUMBLE, OMRY
890	BRADSHAW, JOANIE
925	GREENVALLEY FARMS MARY DEAN BRADSHAW
950	BRADSHAW, JAMES H
1015	BRADSHAW, JULIE D
1090	OCCUPANT UNKNOWN,
1130	BARNETT, KENNETH E
1150	OCCUPANT UNKNOWN,
1220	OCCUPANT UNKNOWN,
1285	MULLINS, RUDDY R
1335	OCCUPANT UNKNOWN,
1344	SPALDING, MARK R
1386	ABELL, THOMAS E
1430	BUCKMAN, BRENDAN J
1500	BRADSHAW CONSTRUCTION CO INC OCCUPANT UNKNOWN,
1690	OCCUPANT UNKNOWN,
2235	OCCUPANT UNKNOWN,
2425	TATUM, MAURICE
2590	SHUCK, JULIE
2626	SIMMONS, CHRIS A
2640	RITCHEY, DANNY
2740	DONAHUE, FRANK W
2860	HARDIN, TODD
2899	TUCKER, ROBERT A
2960	HAYDEN, ROBERT
3225	OBRYAN, TAMMY L
3415	CLARK, ANDREW

RADIO STATION RD 2005

85	TURPIN, RANDY
120	HILL, MIKE B
140	EVANS, HOLLIS R
160	BROWN, WILLIAM
190	LEATHERS, JOSEPH D
235	COOPER PAINTING
	COOPER, CHARLES
240	CURTSINGER, DANNY R
270	GREEN, JOSEPH D
290	MATTINGLY, LLOYD
315	WILBER, ROBERT H
340	SMITH, MARK
455	HAYDEN, LEO A
480	WLSK
484	SETTLES, ANNA
486	LEWIS, GLENN
535	CLARENCE MURPHY
	MURPHY, CLARENCE W
670	SMOTHERS, CARL
925	PERRY, RON L
965	OCCUPANT UNKNOWN,

BARBERS MILL RD 2000

160	OCCUPANT UNKNOWN,
655	BROWN, DENISE
665	OCCUPANT UNKNOWN,
925	OCCUPANT UNKNOWN,
1015	BRADSHAW, J D
1090	YOUNG, ROSE A
1150	JOHNSON, GARY
1220	THOMPSON, D
1344	OCCUPANT UNKNOWN,
1386	ABELL, THOMAS E
1430	BUCKMAN, JOHN R
1690	MCMICHAEL, PAMELA
2080	MOORE, ROBERT N
2235	SHERVE, MARK
2355	TATUM, TERRY
2425	TATUM, MAURICE
2480	WOODS, BRENDA L
2590	SMOTHERS, JULIE
2591	OCCUPANT UNKNOWN,
2626	SIMMONS, CHRIS
2640	WHEATLEY, G
2700	MEDLEY, FRANCES
2860	HARDIN, TODD
2861	OCCUPANT UNKNOWN,
2960	HAYES, ROBERT A
3325	HARMON, ROBERT E

HORAN 2000

280 ZINK, PHILIP H

HORAN LNE 2000

80 WHEATLEY, CONNIE S
120 TUCKER, JAMES C
295 ABELL, FRANK G
850 ROUTION, ROGER
870 BROWN, WAYNE
2499 WHEATLEY, GERI

RADIO STATION RD 2000

120	HILL, MIKE
140	EVANS, HOLLIS R
160	LEWIS, JAMES P
190	LEATHERS, DON
235	OCCUPANT UNKNOWN,
240	OCCUPANT UNKNOWN,
270	OCCUPANT UNKNOWN,
290	MATTINGLY, LLOYD
315	OCCUPANT UNKNOWN,
320	OCCUPANT UNKNOWN,
340	DOUGLAS, SANDRA
450	HAYDEN, LEO
455	OCCUPANT UNKNOWN,
465	GUILFOIL INTERIORS
	MCMICHAEL, MARTIN
535	MURPHY, C W
670	OCCUPANT UNKNOWN,
925	COOPER, ALISHA

BARBERS MILL RD 1995

160	MCCARTY, JIMMY D
665	HUMBLE, OMRY
2480	OCCUPANT UNKNOWNN
2590	TATE, ALICE
2860	HARDIN, TODD
2960	HAYES, ROBERT A



-

BARBRS ML RD 1995

2860 HARDIN, WM
3720 HOWARD, COY

HORAN 1995

280 ZINK, PHILLIP H

HORAN LN 1995

295 ABELL, FRANK G

RADIO STATION RD 1995

85	KEMP PRINTERS
140	EVANS, HOLLIS R
160	MORRISON, JO
190	OCCUPANT UNKNOWNN
290	MATTINGLY, LLOYD
320	ROUTION, PAMELA
340	DOUGLAS, SANDRA
535	DESPAIN, JOHN
925	MURPHY, C W SR

Northern Bobwhite 2

Northern Bobwhite 2
Lebanon, KY 40033

Inquiry Number: 6070759.11
May 26, 2020

The EDR-City Directory Image Report

TABLE OF CONTENTS

SECTION

Executive Summary

Findings

City Directory Images

Thank you for your business.
Please contact EDR at 1-800-352-0050
with any questions or comments.

Disclaimer - Copyright and Trademark Notice

This Report contains certain information obtained from a variety of public and other sources reasonably available to Environmental Data Resources, Inc. It cannot be concluded from this Report that coverage information for the target and surrounding properties does not exist from other sources. **NO WARRANTY EXPRESSED OR IMPLIED, IS MADE WHATSOEVER IN CONNECTION WITH THIS REPORT. ENVIRONMENTAL DATA RESOURCES, INC. SPECIFICALLY DISCLAIMS THE MAKING OF ANY SUCH WARRANTIES, INCLUDING WITHOUT LIMITATION, MERCHANTABILITY OR FITNESS FOR A PARTICULAR USE OR PURPOSE. ALL RISK IS ASSUMED BY THE USER. IN NO EVENT SHALL ENVIRONMENTAL DATA RESOURCES, INC. BE LIABLE TO ANYONE, WHETHER ARISING OUT OF ERRORS OR OMISSIONS, NEGLIGENCE, ACCIDENT OR ANY OTHER CAUSE, FOR ANY LOSS OR DAMAGE, INCLUDING, WITHOUT LIMITATION, SPECIAL, INCIDENTAL, CONSEQUENTIAL, OR EXEMPLARY DAMAGES. ANY LIABILITY ON THE PART OF ENVIRONMENTAL DATA RESOURCES, INC. IS STRICTLY LIMITED TO A REFUND OF THE AMOUNT PAID FOR THIS REPORT.** Purchaser accepts this Report "AS IS". Any analyses, estimates, ratings, environmental risk levels or risk codes provided in this Report are provided for illustrative purposes only, and are not intended to provide, nor should they be interpreted as providing any facts regarding, or prediction or forecast of, any environmental risk for any property. Only a Phase I Environmental Site Assessment performed by an environmental professional can provide information regarding the environmental risk for any property. Additionally, the information provided in this Report is not to be construed as legal advice.

Copyright 2020 by Environmental Data Resources, Inc. All rights reserved. Reproduction in any media or format, in whole or in part, of any report or map of Environmental Data Resources, Inc. or its affiliates is prohibited without prior written permission.

EDR and its logos (including Sanborn and Sanborn Map) are trademarks of Environmental Data Resources, Inc. or its affiliates. All other trademarks used herein are the property of their respective owners.

EXECUTIVE SUMMARY

DESCRIPTION

Environmental Data Resources, Inc.'s (EDR) City Directory Report is a screening tool designed to assist environmental professionals in evaluating potential liability on a target property resulting from past activities. EDR's City Directory Report includes a search of available city directory data at 5 year intervals.

RECORD SOURCES

EDR's Digital Archive combines historical directory listings from sources such as Cole Information and Dun & Bradstreet. These standard sources of property information complement and enhance each other to provide a more comprehensive report.

EDR is licensed to reproduce certain City Directory works by the copyright holders of those works. The purchaser of this EDR City Directory Report may include it in report(s) delivered to a customer. Reproduction of City Directories without permission of the publisher or licensed vendor may be a violation of copyright.

Data by

infoUSA[®]

Copyright©2008
All Rights Reserved

RESEARCH SUMMARY

The following research sources were consulted in the preparation of this report. A check mark indicates where information was identified in the source and provided in this report.

<u>Year</u>	<u>Target Street</u>	<u>Cross Street</u>	<u>Source</u>
2017	<input checked="" type="checkbox"/>	<input type="checkbox"/>	EDR Digital Archive
2014	<input checked="" type="checkbox"/>	<input type="checkbox"/>	EDR Digital Archive
2010	<input checked="" type="checkbox"/>	<input type="checkbox"/>	EDR Digital Archive
2005	<input checked="" type="checkbox"/>	<input type="checkbox"/>	EDR Digital Archive
2000	<input checked="" type="checkbox"/>	<input type="checkbox"/>	EDR Digital Archive
1995	<input checked="" type="checkbox"/>	<input type="checkbox"/>	EDR Digital Archive
1992	<input type="checkbox"/>	<input type="checkbox"/>	EDR Digital Archive

FINDINGS

TARGET PROPERTY STREET

Northern Bobwhite 2
Lebanon, KY 40033

<u>Year</u>	<u>CD Image</u>	<u>Source</u>
-------------	-----------------	---------------

BARBERS MILL RD

2017	pg A1	EDR Digital Archive
2014	pg A4	EDR Digital Archive
2010	pg A8	EDR Digital Archive
2005	pg A12	EDR Digital Archive
2000	pg A16	EDR Digital Archive
1995	pg A19	EDR Digital Archive

BARBRS ML RD

1995	pg A20	EDR Digital Archive	
1992	-	EDR Digital Archive	Target and Adjoining not listed in Source

SHORT LINE PIKE

2017	pg A2	EDR Digital Archive	
2014	pg A5	EDR Digital Archive	
2010	pg A9	EDR Digital Archive	
2005	pg A13	EDR Digital Archive	
2000	pg A17	EDR Digital Archive	
1995	pg A21	EDR Digital Archive	
1992	-	EDR Digital Archive	Target and Adjoining not listed in Source

SHORTLIN PKE

1995	pg A22	EDR Digital Archive
------	--------	---------------------

SIMMSTOWN RD

2017	pg A3	EDR Digital Archive
2014	pg A7	EDR Digital Archive

FINDINGS

<u>Year</u>	<u>CD Image</u>	<u>Source</u>	
2010	pg A11	EDR Digital Archive	
2005	pg A15	EDR Digital Archive	
2000	pg A18	EDR Digital Archive	
1995	pg A23	EDR Digital Archive	
1992	-	EDR Digital Archive	Target and Adjoining not listed in Source

FINDINGS

CROSS STREETS

No Cross Streets Identified

City Directory Images

BARBERS MILL RD 2017

160	MCCARTY, JIMMY D
890	BRADSHAW, CHARLIE H
950	BRADSHAW, DOROTHY
1013	SCHREINER, LOU A
1015	BRADSHAW, JULIE K
1078	ODANIEL, MATTHEW G
1130	BARNETT, KENNETH E
1150	ADAMS, BRIAN L
1170	COBB, ROGER L
1220	THOMPSON, GLEN A
1270	HUTCHINS, JAY J
1285	MULLINS, RUDDY R
1335	MCMICHAEL, MARTIN A
1344	SPALDING, MARK R
1386	ABELL, THOMAS E
1430	BUCKMAN, JOHN R
1500	BRADSHAW, JAMES R
1569	SULLIVAN, MOLLIE
2080	ODANIEL, DENNIS
2235	MATTINGLY, KYLE D
2425	TATUM, MAURICE
2590	THOMAS, JOHN S
2626	MATTINGLY, JAMES T
2640	TUCKER, JAMES E
2689	BENNINGFIELD, KENNETH D
2737	JACOBS, MARIAN
2740	COOK, CHRISTOPHER A
2793	HAZELWOOD, CURTIS L
2825	ERCHAK, NICHOLAS A
2860	FOLLOWELL, AMANDA L
2879	HUFF, PHILLIP G
2899	TUCKER, ROBERT A
2925	FIELDS, CAM L
2960	GREENWELL, DANIEL P
3115	HILL, JAMES B
3225	BECKLEY, DONNA
3325	ABELL, DOUGLAS S
3415	CLARK, ANDREW C

SHORT LINE PIKE

2017

40	MURPHY, JENNIFFER L
70	SIMPSON, TIM R
98	JANUSKI, ALICE C
100	WALLS, ORVILLE
160	ROLLER, SAM L
190	HAYES, WAYNE
195	SPALDING, CRYSTAL G
216	HAYES, LUCILLE
250	SHERRELL, BO
280	BLANDFORD, MICHAEL S
395	RICHERSON, PAULINE H
580	CHANNEL SIX TELEVISION
630	CALHOUN, RICHARD A
640	COLVIN, DAVE H
	PASCUZZI, DIANE
	SPALDING, MICHAEL D
	SPALDING, TILOU
650	HAMILTON, LARRY L
665	YOUNG, MARJORIE H
860	HARMON, RONALD S
1075	CLARK, ROY E
1575	BRUTON, JAMES W
1720	MCCARTY, WINFRED
1875	CROUCH, LINDA M
1930	SIMPSON, WILLIAM D
2200	HARDIN, TODD T
2290	HARDIN, JAMES B
2455	HARMON, JIM M
2535	MOORE, HARRY T
2625	CLARK, PAUL P
2675	JOHNSON, BRENT R
2990	HIGDON, CONNIE B
3175	TODD, JAMES G
3380	HAYS, GUY
3657	SIMS, ROBYN P
3660	MUDD, JOHN P
4515	REARDON, GRAY T
4675	GLASSCOCK FARMS
4770	LAWSON, TERRY
4820	PFEIFFER, STEPHEN
5120	LAWSON, RANDALL T
5315	HILL, DALE D
5775	DEERING, PAUL D
5800	HALL, WAYLAND H

SIMMSTOWN RD 2017

437	HATCHETT, BILLY C
793	HATCHETT, MIKE C
858	JOHNSON, RAYMOND M
1260	MOFFITT, JOE C
1317	BRACKETT, LANA
1590	GREENWELL, RICK G
1839	WARREN, MARK L
2355	NEAL, ANGEL
3835	KUTTER & ASSOCIATES INC
	KUTTER, JOHN T
3970	BRADSHAW, MYRA G
4120	BRADSHAW, ERIC U

BARBERS MILL RD 2014

15	BRADSHAW, RICKY
160	MCCARTY, JIMMY D
665	HUMBLE, OMRY
890	BRADSHAW, CHARLIE H
931	HARDIN, BRAD
950	BRADSHAW, DOROTHY
1013	SCHREINER, LOU A
1015	BRADSHAW, JULIE K
1078	DIXON, TIM
1130	BARNETT, KENNETH E
1150	JOHNSON, JERI K
1170	COBB, ROGER L
1220	THOMPSON, GLEN A
1270	HUTCHINS, JAY A
1285	HUTCHINS, JAY
1335	OCCUPANT UNKNOWN,
1344	SPALDING, MARK R
1386	ABELL, THOMAS E
1430	BUCKMAN, JOHN R
1500	BRADSHAW, JAMES R
1569	BLAIR, JEREMY J
1685	OCCUPANT UNKNOWN,
2080	ODANIEL, KIM
2235	MATTINGLY, KYLE D
2355	TATUM, TERRY T
2425	TATUM, MAURICE
2480	OCCUPANT UNKNOWN,
2590	OCCUPANT UNKNOWN,
2626	MATTINGLY, JAMES T
2640	TUCKER, KRISTY
2689	OCCUPANT UNKNOWN,
2700	OCCUPANT UNKNOWN,
2737	OCCUPANT UNKNOWN,
2740	COOK, CHRIS E
2793	GOOTEE, KIMBERLY A
2825	ERCHAK, NICHOLAS A
2860	FOLLOWELL, KENNETH M
2879	SINGLETON, NICOLE M
2899	TUCKER, ROBERT A
2925	FIELDS, CAM L
2960	GREENWELL, DANIEL P
3115	CURTSINGER, MARIAN L
3145	OCCUPANT UNKNOWN,
3325	ABELL, DOUGLAS S
3415	CLARK, ANDREW C
3585	GRUBBS, BILLY S

SHORT LINE PIKE

2014

40 MURPHY, JENNI
 70 MATTINGLY, AMANDA R
 98 JANUSKI, ALICE C
 100 WALLS, ORVILLE
 160 ROLLER, SAM L
 190 HAYES, WAYNE
 195 SMITH, MONTA J
 250 SHERRELL, BO
 255 OCCUPANT UNKNOWN,
 280 BLANDFORD, STEVEN
 395 GWINN, CHARLES R
 540 HUNT, GERALD E
 580 CHANNEL SIX TELEVISION
 630 CALHOUN, RICHARD A
 640 ABBOTT, DAKOTA L
 BEAVERS, THERESA
 PASCUZZI, DIANE
 SPALDING, CANDICE M
 650 HAMILTON, LARRY L
 665 YOUNG, JACK F
 1075 CLARK, ROY E
 1100 PONGATE, ERIC
 1500 LANHAM, JOSEPH L
 1575 BRUTON, JAMES W
 1720 MCCARTY, WINFRED
 1875 CROUCH, LINDA M
 1930 SIMPSON, DAVID
 2050 THOMAS, JOHN S
 2200 HARDIN, WILLIAM T
 2290 HARDIN, JAMES B
 2455 HARMON, JIM M
 2535 AGEE, CAROL
 2552 SMITH, MONTA
 2625 CLARK, NICHOLAS J
 2675 JOHNSON, BRENT R
 2990 HIGDON, CONNIE B
 3025 WRIGHT, DANNY D
 3165 BUCKMAN, JOSEPH W
 3175 TODD, GILBERT
 3380 HAYS, GUY
 3655 OCCUPANT UNKNOWN,
 3657 OCCUPANT UNKNOWN,
 3660 MUDD, JOHN P
 4215 LAWSON, JAMES S
 4515 REARDON, GRAY T
 4675 HAYS, MAURICE T
 4770 LAWSON, TERRY
 4820 PFEIFFER, JENNIFER
 5090 OCCUPANT UNKNOWN,
 5120 LAWSON, RANDALL R

SHORT LINE PIKE

2014

(Cont'd)

5315 HILL, DALE D
5725 CHILDERS, EDWARD H
5775 DEERING, PAUL D
5800 OCCUPANT UNKNOWN,
5880 ARNOLD, ROBERT
6045 OCCUPANT UNKNOWN,

SIMMSTOWN RD 2014

437	HATCHETT, BILLY C
793	HATCHETT, MIKE C
858	JOHNSON, RAYMOND M
1260	MOFFITT, JOE C
1317	BRACKETT, THOMAS M
1590	GREENWELL, LEE C
1839	WARREN, MARK L
2355	TUCKER, BILLY R
2571	PARROTT, TAMMY L
2926	OCCUPANT UNKNOWN,
3003	GOTH, ELISABETH G
3835	KUTTER & ASSOCIATES INC
	KUTTER, JOHN T
3970	BRADSHAW, MYRA G
4120	BRADSHAW, ERIC U

BARBERS MILL RD 2010

15 BRADSHAW, RICKY
160 MCCARTY, JIMMY D
665 HUMBLE, OMRY
890 OCCUPANT UNKNOWN,
950 BRADSHAW, JAMES H
1013 OCCUPANT UNKNOWN,
1015 BRADSHAW, JULIE K
1078 DIXON, LESLIE B
1130 BARNETT, KENNETH E
1150 JOHNSON, JOSEPH G
1170 COBB, ROGER L
1220 THOMPSON, GLEN A
1285 MULLINS, RUDDY R
1335 OCCUPANT UNKNOWN,
1344 SPALDING, MARK R
1386 ABELL, THOMAS E
1430 OCCUPANT UNKNOWN,
1500 BRADSHAW CONSTRUCTION CO
BRADSHAW, RICKY R
1569 BLAIR, JEREMY
1685 OCCUPANT UNKNOWN,
2080 MOORE, CHARLOTTE C
2425 TATUM, MAURICE
2480 OCCUPANT UNKNOWN,
2590 SHUCK, TONY W
2626 SIMMONS, CHRIS A
2640 RITCHEY, DANNY
2689 BENNINGFIELD, LISA R
2700 OCCUPANT UNKNOWN,
2740 COOK, CHRIS E
2769 HAMILTON, DANA D
2794 GOOTEE, KIMBERLY A
2825 ERCHAK, TERI L
2860 HARDIN, WILLIAM T
2879 SINGLETON, NICOLE M
2899 TUCKER, ROBERT A
2925 FIELDS, CAM L
2960 GREENWELL, DANIEL P
3115 BICKETT, CHRISTOPHER B
3145 OCCUPANT UNKNOWN,
3225 OBRYAN, TAMMY L
3325 ABELL, DOUGLAS S
3415 CLARK, ANDREW C
3585 GRUBBS, BILLY S

SHORT LINE PIKE

2010

70	SIMPSON, TIMMY L
87	CROUCH, JACKIE
98	HUCKABY, MARY S
100	WALLS, ORVILLE
140	OCCUPANT UNKNOWN,
160	ROLLER, SAM L
190	HAYES, WAYNE
195	SMITH, ANNA B
250	SHERRELL, BO
255	SMITH, MONTA J
280	BLANDFORD, MICHAEL S
395	GWINN, CHARLES R
540	HARDIN, BOBBY A
630	CALHOUN, RICHARD A
640	BOSWELL, SUSAN
	SPALDING, MICHAEL D
650	HAMILTON, CHARLES L
665	YOUNG, JACK F
860	JEFFRIES, TIM
1075	CLARK, ROY E
1100	OCCUPANT UNKNOWN,
1500	LANHAM, JOSEPH L
1550	HARRINGTON, RICHARD
1575	BRUTON, PAMELIA R
1720	MCCARTY, WILLIAM W
1875	CROUCH, LINDA M
1930	SIMPSON, WILLIAM D
2050	THOMAS, JOHN S
2290	HARDIN, MARY L
2625	CLARK, PAUL P
2675	JOHNSON, BRENT R
2990	HIGDON, CONNIE B
3025	WRIGHT, DANNY D
3165	BUCKMAN, DARRELL D
3175	TODD, GILBERT
3380	ROBERTS, WILLIAM T
3655	OCCUPANT UNKNOWN,
3657	LAWSON, ASHLEY N
3660	MUDD, JOHN P
4215	LAWSON, DAN D
4298	OCCUPANT UNKNOWN,
4300	SMOTHERS, LESTER R
4515	REARDON, GRAY T
4675	HAYS, MAURICE T
4770	LAWSON, TERRY
4820	OCCUPANT UNKNOWN,
5090	OCCUPANT UNKNOWN,
5120	OCCUPANT UNKNOWN,
	RANDALL LAWSON
5315	HILL, DALE D

SHORT LINE PIKE

2010

(Cont'd)

5725 WETHINGTON, MACHELLA
5800 MATTINGLY, BRIAN A
5880 ARNOLD, ROBERT
6045 OCCUPANT UNKNOWN,

SIMMSTOWN RD 2010

437	HATCHETT, BILLY C
793	HATCHETT, MIKE C
858	BIG JOHNSON EXCAVATING HAMILTON, WALTER L
1260	MOFFITT, JOE C
1281	OCCUPANT UNKNOWN,
1317	ARNOLD, ROGER D
1590	GREENWELL, RICK K
1839	WARREN, MARK L
2355	TUCKER, BILLY R
2571	BLAIR, BUD
2926	OCCUPANT UNKNOWN,
3003	GOTH, ELISABETH G
3835	KUTTER & ASSOC INC KUTTER, JOHN T
3970	BRADSHAW, GERALD U
4120	BRADSHAW, ERIC U

BARBERS MILL RD 2005

15	BRADSHAW, RICKY
160	MCCARTY, JIMMY D
665	HUMBLE, OMRY
890	BRADSHAW, JOANIE
925	GREENVALLEY FARMS MARY DEAN BRADSHAW
950	BRADSHAW, JAMES H
1015	BRADSHAW, JULIE D
1090	OCCUPANT UNKNOWN,
1130	BARNETT, KENNETH E
1150	OCCUPANT UNKNOWN,
1220	OCCUPANT UNKNOWN,
1285	MULLINS, RUDDY R
1335	OCCUPANT UNKNOWN,
1344	SPALDING, MARK R
1386	ABELL, THOMAS E
1430	BUCKMAN, BRENDAN J
1500	BRADSHAW CONSTRUCTION CO INC OCCUPANT UNKNOWN,
1690	OCCUPANT UNKNOWN,
2235	OCCUPANT UNKNOWN,
2425	TATUM, MAURICE
2590	SHUCK, JULIE
2626	SIMMONS, CHRIS A
2640	RITCHEY, DANNY
2740	DONAHUE, FRANK W
2860	HARDIN, TODD
2899	TUCKER, ROBERT A
2960	HAYDEN, ROBERT
3225	OBRYAN, TAMMY L
3415	CLARK, ANDREW

SHORT LINE PIKE

2005

70 SIMPSON, TIMMY R
 87 CROUCH, JACKIE
 98 THARP, CHARLES
 100 OCCUPANT UNKNOWN,
 140 SMOTHERS, CRYSTAL L
 160 WILLIAMS, SUSIE
 190 HAYES, WAYNE
 195 SMITH, JOHN W
 216 HAYDEN, KENNETH
 255 SMITH, MONTA J
 280 BLANDFORD, MICHAEL S
 395 GWINN, CHARLES R
 540 HARDIN, BOBBY A
 580 WHITE, GARY
 630 BOSWELL, JACKIE L
 640 OCCUPANT UNKNOWN,
 SMOTHERS, LINDA
 SMOTHERS, STACEY M
 SPALDING, MICHAEL D
 650 BOSWELL, SUE C
 860 BRAHM, A
 1075 CLARK, ROY E
 1100 BICKETT, KRIS
 1500 LANHAM, JOSEPH L
 1550 OCCUPANT UNKNOWN,
 1575 BRUTON, PAMELIA R
 1720 MCCARTY, WILLIAM W
 1875 CROUCH, JACKIE D
 1930 SIMPSON, WILLIAM D
 2050 PRICE, DEBORAH A
 2200 OCCUPANT UNKNOWN,
 2290 HARDIN, LYNOS
 2535 OCCUPANT UNKNOWN,
 2625 CLARK, PAUL
 2675 JOHNSON, BRENT R
 2990 HIGDON, TOMMY P
 3025 WRIGHT, DANNY R
 3165 BUCKMAN, JAMES D
 3175 TODD, GILBERT
 3380 HAYS, JEWELL T
 3655 TUNGATE, CARL R
 3660 MUDD, JOHN P
 4215 LAWSON, DAN A
 4300 BRYAN, JOHN R
 4675 HAYS, MAURICE
 4770 LAWSON, TERRY
 4820 KATO, KIYOTAKA
 5120 OCCUPANT UNKNOWN,
 RANDALL LAWSON
 5315 HILL, DALE D

SHORT LINE PIKE

2005

(Cont'd)

5725 OCCUPANT UNKNOWN,
5800 GREER, MARTHA K
5880 ARNOLD, ROBERT
6045 OCCUPANT UNKNOWN,

SIMMSTOWN RD 2005

437	HATCHETT, BILLY C
793	HATCHETT, MIKE C
858	JOHNSON, RAYMOND M
1260	MOFFITT, JOE C
1281	LAYMON, ALAN B
1317	ARNOLD, ROGER D
1590	GREENWELL, RICK L
1839	WARREN, MARK L
2355	TUCKER, BILLY R
2571	BLAIR, BUD
2926	COOMER, LAURA
3003	GOTH, ELISABETH M
3835	KUTTER & ASSOCIATES INC
	KUTTER & ASSOCS INC
	KUTTER, JOHN T
3970	BRADSHAW, GERALD U
4120	BRADSHAW, ERIC U

BARBERS MILL RD 2000

160	OCCUPANT UNKNOWN,
655	BROWN, DENISE
665	OCCUPANT UNKNOWN,
925	OCCUPANT UNKNOWN,
1015	BRADSHAW, J D
1090	YOUNG, ROSE A
1150	JOHNSON, GARY
1220	THOMPSON, D
1344	OCCUPANT UNKNOWN,
1386	ABELL, THOMAS E
1430	BUCKMAN, JOHN R
1690	MCMICHAEL, PAMELA
2080	MOORE, ROBERT N
2235	SHERVE, MARK
2355	TATUM, TERRY
2425	TATUM, MAURICE
2480	WOODS, BRENDA L
2590	SMOTHERS, JULIE
2591	OCCUPANT UNKNOWN,
2626	SIMMONS, CHRIS
2640	WHEATLEY, G
2700	MEDLEY, FRANCES
2860	HARDIN, TODD
2861	OCCUPANT UNKNOWN,
2960	HAYES, ROBERT A
3325	HARMON, ROBERT E

SHORT LINE PIKE

2000

41 OCCUPANT UNKNOWN,
 70 SIMPSON, J W
 98 THARP, CHARLES
 160 OCCUPANT UNKNOWN,
 195 SMITH, JOHN W
 216 HAYES, KENNETH
 250 BLAND, JOHN
 255 SMITH, MONTA
 280 BLANDFORD, MICHAEL S
 540 OCCUPANT UNKNOWN,
 541 OCCUPANT UNKNOWN,
 650 SARGENT, KAREN
 755 HUMES, JAMES W
 860 ROBINSON, BRANDON
 1030 OCCUPANT UNKNOWN,
 1075 CLARK, ROY E
 1100 BRICKETT, KRIS
 1450 OCCUPANT UNKNOWN,
 1500 OCCUPANT UNKNOWN,
 1550 OCCUPANT UNKNOWN,
 1575 OCCUPANT UNKNOWN,
 1700 REARDON, DOROTHY J
 1720 MCCARTY, WILLIAM W
 1875 CROUCH, JACKIE D
 1930 SIMPSON, DAVID
 2050 OCCUPANT UNKNOWN,
 2455 HARMON, JIM M
 2625 CLARK, PAUL
 2675 JOHNSON, LEON H
 2990 HIGDON, TOMMY
 3025 WRIGHT, DANNY R
 3165 BUCKMAN, DARRELL
 3175 TODD, GILBERT
 3380 HAYS, GUY
 3660 MUDD, JOHN P
 4215 LAWSON, DAN
 4300 SMOTHERS, CRYSTAL
 4515 OCCUPANT UNKNOWN,
 4675 HAYS, MAURICE
 4770 LAWSON, TERRY
 5315 HILL, DALE
 5325 OCCUPANT UNKNOWN,
 5775 DEERING, PAUL D
 5800 LANHAM, JIMMIE L
 5880 ARNOLD, ROBERT
 6000 ANAYA, ADAN
 6045 ARNOLD, CATHY



-

SIMMSTOWN RD 2000

3835 KUTTER, JOHN T
3970 BRADSHAW, GERALD U
4120 LANHAM, S A

BARBERS MILL RD 1995

160	MCCARTY, JIMMY D
665	HUMBLE, OMRY
2480	OCCUPANT UNKNOWNN
2590	TATE, ALICE
2860	HARDIN, TODD
2960	HAYES, ROBERT A

BARBRS ML RD 1995

2860 HARDIN, WM
3720 HOWARD, COY

SHORT LINE PIKE

1995

140	OCCUPANT UNKNOWNN
3175	TODD, GILBERT
5315	HILL, CARL
5725	BRADY, LARRY
5800	JEWELL, ROBERT
6000	HOURIGAN, RONNIE
6045	ARNOLD, CATHY

SHORTLIN PKE 1995

860	OCCUPANT UNKNOWNN
2990	HIGDON, TOMMY
4770	LAWSON, TERRY
5325	DEERING, PAUL D

SIMMSTOWN RD 1995

1317 ARNOLD, ROGER
1449 WARNER, MARICE J
1839 WARREN, MARK
2355 TUCKER, BILLY
3003 HODGE, LARRY
3970 BRADSHAW, GERALD U

Northern Bobwhite 3

Northern Bobwhite 3
Lebanon, KY 40033

Inquiry Number: 6070759.17
May 26, 2020

The EDR-City Directory Image Report

TABLE OF CONTENTS

SECTION

Executive Summary

Findings

City Directory Images

Thank you for your business.
Please contact EDR at 1-800-352-0050
with any questions or comments.

Disclaimer - Copyright and Trademark Notice

This Report contains certain information obtained from a variety of public and other sources reasonably available to Environmental Data Resources, Inc. It cannot be concluded from this Report that coverage information for the target and surrounding properties does not exist from other sources. **NO WARRANTY EXPRESSED OR IMPLIED, IS MADE WHATSOEVER IN CONNECTION WITH THIS REPORT. ENVIRONMENTAL DATA RESOURCES, INC. SPECIFICALLY DISCLAIMS THE MAKING OF ANY SUCH WARRANTIES, INCLUDING WITHOUT LIMITATION, MERCHANTABILITY OR FITNESS FOR A PARTICULAR USE OR PURPOSE. ALL RISK IS ASSUMED BY THE USER. IN NO EVENT SHALL ENVIRONMENTAL DATA RESOURCES, INC. BE LIABLE TO ANYONE, WHETHER ARISING OUT OF ERRORS OR OMISSIONS, NEGLIGENCE, ACCIDENT OR ANY OTHER CAUSE, FOR ANY LOSS OR DAMAGE, INCLUDING, WITHOUT LIMITATION, SPECIAL, INCIDENTAL, CONSEQUENTIAL, OR EXEMPLARY DAMAGES. ANY LIABILITY ON THE PART OF ENVIRONMENTAL DATA RESOURCES, INC. IS STRICTLY LIMITED TO A REFUND OF THE AMOUNT PAID FOR THIS REPORT.** Purchaser accepts this Report "AS IS". Any analyses, estimates, ratings, environmental risk levels or risk codes provided in this Report are provided for illustrative purposes only, and are not intended to provide, nor should they be interpreted as providing any facts regarding, or prediction or forecast of, any environmental risk for any property. Only a Phase I Environmental Site Assessment performed by an environmental professional can provide information regarding the environmental risk for any property. Additionally, the information provided in this Report is not to be construed as legal advice.

Copyright 2020 by Environmental Data Resources, Inc. All rights reserved. Reproduction in any media or format, in whole or in part, of any report or map of Environmental Data Resources, Inc. or its affiliates is prohibited without prior written permission.

EDR and its logos (including Sanborn and Sanborn Map) are trademarks of Environmental Data Resources, Inc. or its affiliates. All other trademarks used herein are the property of their respective owners.

EXECUTIVE SUMMARY

DESCRIPTION

Environmental Data Resources, Inc.'s (EDR) City Directory Report is a screening tool designed to assist environmental professionals in evaluating potential liability on a target property resulting from past activities. EDR's City Directory Report includes a search of available city directory data at 5 year intervals.

RECORD SOURCES

EDR's Digital Archive combines historical directory listings from sources such as Cole Information and Dun & Bradstreet. These standard sources of property information complement and enhance each other to provide a more comprehensive report.

EDR is licensed to reproduce certain City Directory works by the copyright holders of those works. The purchaser of this EDR City Directory Report may include it in report(s) delivered to a customer. Reproduction of City Directories without permission of the publisher or licensed vendor may be a violation of copyright.

Data by

infoUSA[®]

Copyright©2008
All Rights Reserved

RESEARCH SUMMARY

The following research sources were consulted in the preparation of this report. A check mark indicates where information was identified in the source and provided in this report.

<u>Year</u>	<u>Target Street</u>	<u>Cross Street</u>	<u>Source</u>
2017	<input checked="" type="checkbox"/>	<input type="checkbox"/>	EDR Digital Archive
2014	<input checked="" type="checkbox"/>	<input type="checkbox"/>	EDR Digital Archive
2010	<input checked="" type="checkbox"/>	<input type="checkbox"/>	EDR Digital Archive
2005	<input checked="" type="checkbox"/>	<input type="checkbox"/>	EDR Digital Archive
2000	<input checked="" type="checkbox"/>	<input type="checkbox"/>	EDR Digital Archive
1995	<input checked="" type="checkbox"/>	<input type="checkbox"/>	EDR Digital Archive
1992	<input type="checkbox"/>	<input type="checkbox"/>	EDR Digital Archive

FINDINGS

TARGET PROPERTY STREET

Northern Bobwhite 3
Lebanon, KY 40033

<u>Year</u>	<u>CD Image</u>	<u>Source</u>
-------------	-----------------	---------------

GUTHRIE MAYS RD

2017	pg A1	EDR Digital Archive	
2014	pg A4	EDR Digital Archive	
2010	pg A8	EDR Digital Archive	
2005	pg A12	EDR Digital Archive	
2000	pg A16	EDR Digital Archive	
1995	-	EDR Digital Archive	Target and Adjoining not listed in Source
1992	-	EDR Digital Archive	Target and Adjoining not listed in Source

HUNDLEY LN

2017	pg A2	EDR Digital Archive	
2014	pg A5	EDR Digital Archive	
2010	pg A9	EDR Digital Archive	
2005	pg A13	EDR Digital Archive	
2000	pg A17	EDR Digital Archive	
1995	pg A19	EDR Digital Archive	
1992	-	EDR Digital Archive	Target and Adjoining not listed in Source

SHORT LINE PIKE

2017	pg A3	EDR Digital Archive
2014	pg A6	EDR Digital Archive
2010	pg A10	EDR Digital Archive
2005	pg A14	EDR Digital Archive
2000	pg A18	EDR Digital Archive
1995	pg A20	EDR Digital Archive

SHORTLIN PKE

1995	pg A21	EDR Digital Archive
------	--------	---------------------

FINDINGS

<u>Year</u>	<u>CD Image</u>	<u>Source</u>	
1992	-	EDR Digital Archive	Target and Adjoining not listed in Source

FINDINGS

CROSS STREETS

No Cross Streets Identified

City Directory Images

GUTHRIE MAYS RD 2017

250 ROBINSON, ALBERT L

HUNDLEY LN 2017

230	HAYES, STEVEN C
252	PURDY, DARLISA M
270	CHESER, JOEY M
288	BROCK, MARC S
303	NALLY, KIRK D
306	COOLEY, MICHAEL E
324	CAMPBELL, PATRICK R
340	FENWICK, RACHEL E
342	PINKSTON, MICHAEL W
380	HOURIGAN, MEGAN D
425	POWELL, FRANKIE D
508	LANHAM, JERRY K
626	MATHEWSON, DENNIS F
705	TOLLIVER, JOHNNY
760	MATTINGLY, LINDSAY C
775	WHEELER, JOLEEN
800	ANDERSON, TODD C
850	HEADLEY, MICHAEL L
870	BLACK, DOUGLAS J
880	BELCHER, ANTHONY M
900	MONTGOMERY, CHRISTAN
910	EDWARDS, JEREMY R
930	BURCH, ROBERT L
950	MCCARTY, TIMOTHY R
960	RIGGS, JAMES C
980	MIDDLETON, ROGER S
1350	HIGDON, GEORGE
1910	NUGENT, GREG G
2025	BROCK, KEITH E
2133	WRIGHT, ANDREW L
2165	ORBERSON, JASON
2185	ORBERSON, JONOTHAN A
2195	PATRICK, CAROL S
2255	JOHNSON, JOSEPH G
2355	MASON, MIKE
2365	MAY, JEREMY
2385	MASON, ASHLEY M
2425	HILL, TAMMY M
2626	HIGDON, MICHAEL M

SHORT LINE PIKE 2017

40	MURPHY, JENNIFFER L
70	SIMPSON, TIM R
98	JANUSKI, ALICE C
100	WALLS, ORVILLE
160	ROLLER, SAM L
190	HAYES, WAYNE
195	SPALDING, CRYSTAL G
216	HAYES, LUCILLE
250	SHERRELL, BO
280	BLANDFORD, MICHAEL S
395	RICHERSON, PAULINE H
580	CHANNEL SIX TELEVISION
630	CALHOUN, RICHARD A
640	COLVIN, DAVE H
	PASCUZZI, DIANE
	SPALDING, MICHAEL D
	SPALDING, TILOU
650	HAMILTON, LARRY L
665	YOUNG, MARJORIE H
860	HARMON, RONALD S
1075	CLARK, ROY E
1575	BRUTON, JAMES W
1720	MCCARTY, WINFRED
1875	CROUCH, LINDA M
1930	SIMPSON, WILLIAM D
2200	HARDIN, TODD T
2290	HARDIN, JAMES B
2455	HARMON, JIM M
2535	MOORE, HARRY T
2625	CLARK, PAUL P
2675	JOHNSON, BRENT R
2990	HIGDON, CONNIE B
3175	TODD, JAMES G
3380	HAYS, GUY
3657	SIMS, ROBYN P
3660	MUDD, JOHN P
4515	REARDON, GRAY T
4675	GLASSCOCK FARMS
4770	LAWSON, TERRY
4820	PFEIFFER, STEPHEN
5120	LAWSON, RANDALL T
5315	HILL, DALE D
5775	DEERING, PAUL D
5800	HALL, WAYLAND H

GUTHRIE MAYS RD 2014

205	REED, ROGER R
250	ROBINSON, ALBERT L

HUNDLEY LN 2014

230	HAYES, STEVEN C
270	CHESER, JOEY M
288	BROCK, MARC S
303	NALLY, KIRK D
306	MATTINGLY, DERRICK S
324	CAMPBELL, TYLER
340	BRADSHAW, PHILIP G
342	PINKSTON, IRENE C
380	HOURIGAN, MEGAN D
425	POWELL, GLENN D
508	LANHAM, JERRY K
537	OCCUPANT UNKNOWN,
626	BICKETT, JAMES K
705	OCCUPANT UNKNOWN,
711	WALLS, BRIAN K
760	MATTINGLY, LINDSAY C
775	WHEELER, JOLEEN
800	ANDERSON, TODD V
830	COCHRAN, JAMES C
850	MATTINGLY, MATTHEW
870	BLACK, DOUGLAS J
880	BELCHER, ANTHONY M
900	OCCUPANT UNKNOWN,
910	THOMPSON, SONDRAL
930	AMBURGY, TAMARA
950	GRUBBS, RICKIE T
980	MIDDLETON, ROGER S
990	SANDUSKY, JAMES N
1350	HIGDON, GEORGE
1910	NUGENT, GREG G
2025	BROCK, KEITH E
2133	WRIGHT, ANDREW L
2165	TUNGATE, MARY P
2185	ORBERSON, JONOTHAN A
2195	HIGDON, RICHARD A
2255	JOHNSON, JOSEPH G
2365	BLANQUER, ANA
2385	SHUCK, GARY E
2425	HILL, TAMMY M
2435	HILL, CAROLYN
2626	HIGDON, MICHAEL M

SHORT LINE PIKE

2014

40 MURPHY, JENNI
 70 MATTINGLY, AMANDA R
 98 JANUSKI, ALICE C
 100 WALLS, ORVILLE
 160 ROLLER, SAM L
 190 HAYES, WAYNE
 195 SMITH, MONTA J
 250 SHERRELL, BO
 255 OCCUPANT UNKNOWN,
 280 BLANDFORD, STEVEN
 395 GWINN, CHARLES R
 540 HUNT, GERALD E
 580 CHANNEL SIX TELEVISION
 630 CALHOUN, RICHARD A
 640 ABBOTT, DAKOTA L
 BEAVERS, THERESA
 PASCUZZI, DIANE
 SPALDING, CANDICE M
 650 HAMILTON, LARRY L
 665 YOUNG, JACK F
 1075 CLARK, ROY E
 1100 PONGATE, ERIC
 1500 LANHAM, JOSEPH L
 1575 BRUTON, JAMES W
 1720 MCCARTY, WINFRED
 1875 CROUCH, LINDA M
 1930 SIMPSON, DAVID
 2050 THOMAS, JOHN S
 2200 HARDIN, WILLIAM T
 2290 HARDIN, JAMES B
 2455 HARMON, JIM M
 2535 AGEE, CAROL
 2552 SMITH, MONTA
 2625 CLARK, NICHOLAS J
 2675 JOHNSON, BRENT R
 2990 HIGDON, CONNIE B
 3025 WRIGHT, DANNY D
 3165 BUCKMAN, JOSEPH W
 3175 TODD, GILBERT
 3380 HAYS, GUY
 3655 OCCUPANT UNKNOWN,
 3657 OCCUPANT UNKNOWN,
 3660 MUDD, JOHN P
 4215 LAWSON, JAMES S
 4515 REARDON, GRAY T
 4675 HAYS, MAURICE T
 4770 LAWSON, TERRY
 4820 PFEIFFER, JENNIFER
 5090 OCCUPANT UNKNOWN,
 5120 LAWSON, RANDALL R

SHORT LINE PIKE

2014

(Cont'd)

5315 HILL, DALE D
5725 CHILDERS, EDWARD H
5775 DEERING, PAUL D
5800 OCCUPANT UNKNOWN,
5880 ARNOLD, ROBERT
6045 OCCUPANT UNKNOWN,

GUTHRIE MAYS RD 2010

205	REED, ROGER R
250	ROBINSON, LEE A

HUNDLEY LN 2010

230 HAYES, STEVEN C
252 PURDY, DARLIA M
270 CHESER, JOEY M
288 BROCK, MARC S
303 SPALDING, CAROLINE J
306 COOLEY, MICHAEL E
324 BRENNAN, MICHAEL J
340 FENWICK, RACHEL E
342 PINKSTON, IRENE C
380 OCCUPANT UNKNOWN,
425 POWELL, GLENN D
508 LANHAM, JERRY L
537 OCCUPANT UNKNOWN,
559 ALLEN, TRAVIS J
626 BICKETT, KRIS
705 TRUJILLO, KIMBERLY J
760 GABEHART, LISA J
775 OCCUPANT UNKNOWN,
830 COCHRAN, JAMES C
850 CALDWELL, BRUCE G
870 WEAKLEY, MARSHALL
880 REARDON, KAREN A
900 NEWTON, WILLIAM B
910 THOMPSON, SONDRAL
930 OCCUPANT UNKNOWN,
950 OCCUPANT UNKNOWN,
960 GREENWELL, JEFFREY S
980 MIDDLETON, ROGER S
990 SANDUSKY, JAMES N
1350 HIGDON, ELIZABETH J
1910 NUGENT, GREG G
2025 BROCK, KEITH E
2133 WRIGHT, ANDREW L
2175 TUNGATE, ROGER J
2185 OCCUPANT UNKNOWN,
2195 HIGDON, RICHARD A
2255 JOHNSON, JOSEPH G
2355 MARTIN, SHANNON H
2365 MATHERLY, GARY A
2385 MASON, ASHLEY M
2425 HAYES, MARY
2435 HILL, CAROLYN
2626 HIGDON, MICHAEL M

SHORT LINE PIKE

2010

70	SIMPSON, TIMMY L
87	CROUCH, JACKIE
98	HUCKABY, MARY S
100	WALLS, ORVILLE
140	OCCUPANT UNKNOWN,
160	ROLLER, SAM L
190	HAYES, WAYNE
195	SMITH, ANNA B
250	SHERRELL, BO
255	SMITH, MONTA J
280	BLANDFORD, MICHAEL S
395	GWINN, CHARLES R
540	HARDIN, BOBBY A
630	CALHOUN, RICHARD A
640	BOSWELL, SUSAN
	SPALDING, MICHAEL D
650	HAMILTON, CHARLES L
665	YOUNG, JACK F
860	JEFFRIES, TIM
1075	CLARK, ROY E
1100	OCCUPANT UNKNOWN,
1500	LANHAM, JOSEPH L
1550	HARRINGTON, RICHARD
1575	BRUTON, PAMELIA R
1720	MCCARTY, WILLIAM W
1875	CROUCH, LINDA M
1930	SIMPSON, WILLIAM D
2050	THOMAS, JOHN S
2290	HARDIN, MARY L
2625	CLARK, PAUL P
2675	JOHNSON, BRENT R
2990	HIGDON, CONNIE B
3025	WRIGHT, DANNY D
3165	BUCKMAN, DARRELL D
3175	TODD, GILBERT
3380	ROBERTS, WILLIAM T
3655	OCCUPANT UNKNOWN,
3657	LAWSON, ASHLEY N
3660	MUDD, JOHN P
4215	LAWSON, DAN D
4298	OCCUPANT UNKNOWN,
4300	SMOTHERS, LESTER R
4515	REARDON, GRAY T
4675	HAYS, MAURICE T
4770	LAWSON, TERRY
4820	OCCUPANT UNKNOWN,
5090	OCCUPANT UNKNOWN,
5120	OCCUPANT UNKNOWN,
	RANDALL LAWSON
5315	HILL, DALE D

SHORT LINE PIKE

2010

(Cont'd)

5725 WETHINGTON, MACHELLA
5800 MATTINGLY, BRIAN A
5880 ARNOLD, ROBERT
6045 OCCUPANT UNKNOWN,

GUTHRIE MAYS RD 2005

205 OCCUPANT UNKNOWN,
250 LEE ROBINSON
OCCUPANT UNKNOWN,

HUNDLEY LN 2005

230 HAYES, STEVEN C
252 PURDY, DARLIA M
270 CHESER, JOEY M
288 COLLINS, BURIE
303 SPALDING, CAROLINE J
306 COOLEY, MICHAEL E
324 RONEY, DANA S
340 OCCUPANT UNKNOWN,
342 PINKSTON, IRENE C
380 OCCUPANT UNKNOWN,
425 POWELL, GLENN D
508 LANHAM, JERRY K
537 JOHN WAYNE TRUCKING INC
OCCUPANT UNKNOWN,
626 LYNCH, CROSBY P
635 BRADY, CLAY
705 LEEDOM, PEGGY
760 THOMPSON, LISA
800 SMOTHERS, AMYLEE L
830 MADDOX, RODNEY A
850 OCCUPANT UNKNOWN,
870 MAY, TRENT R
880 OCCUPANT UNKNOWN,
900 HUMPHREY, JOE D
910 THOMPSON, SONDRAL
930 ITO, SHINJI
950 OCCUPANT UNKNOWN,
960 KEHM, DOUG
980 TUNGATE, DARYL
990 SANDUSKY, JAMES N
1350 HIGDON, PAUL T
1910 NUGENT, GREG G
2025 BROCK, KEITH E
2165 TUNGATE, ROGER J
2175 VAZQUEZ, FRANCISCO R
2185 KENISTON, MATTHEW R
2195 OCCUPANT UNKNOWN,
2255 JOHNSON, GARY
2365 BAGGETT, RONNIE
2385 MASON, ANNA F
2425 OCCUPANT UNKNOWN,
2626 HIGDON, MICHAEL M

SHORT LINE PIKE

2005

70	SIMPSON, TIMMY R
87	CROUCH, JACKIE
98	THARP, CHARLES
100	OCCUPANT UNKNOWN,
140	SMOTHERS, CRYSTAL L
160	WILLIAMS, SUSIE
190	HAYES, WAYNE
195	SMITH, JOHN W
216	HAYDEN, KENNETH
255	SMITH, MONTA J
280	BLANDFORD, MICHAEL S
395	GWINN, CHARLES R
540	HARDIN, BOBBY A
580	WHITE, GARY
630	BOSWELL, JACKIE L
640	OCCUPANT UNKNOWN, SMOTHERS, LINDA SMOTHERS, STACEY M SPALDING, MICHAEL D
650	BOSWELL, SUE C
860	BRAHM, A
1075	CLARK, ROY E
1100	BICKETT, KRIS
1500	LANHAM, JOSEPH L
1550	OCCUPANT UNKNOWN,
1575	BRUTON, PAMELIA R
1720	MCCARTY, WILLIAM W
1875	CROUCH, JACKIE D
1930	SIMPSON, WILLIAM D
2050	PRICE, DEBORAH A
2200	OCCUPANT UNKNOWN,
2290	HARDIN, LYNOS
2535	OCCUPANT UNKNOWN,
2625	CLARK, PAUL
2675	JOHNSON, BRENT R
2990	HIGDON, TOMMY P
3025	WRIGHT, DANNY R
3165	BUCKMAN, JAMES D
3175	TODD, GILBERT
3380	HAYS, JEWELL T
3655	TUNGATE, CARL R
3660	MUDD, JOHN P
4215	LAWSON, DAN A
4300	BRYAN, JOHN R
4675	HAYS, MAURICE
4770	LAWSON, TERRY
4820	KATO, KIYOTAKA
5120	OCCUPANT UNKNOWN, RANDALL LAWSON
5315	HILL, DALE D

SHORT LINE PIKE

2005

(Cont'd)

5725 OCCUPANT UNKNOWN,
5800 GREER, MARTHA K
5880 ARNOLD, ROBERT
6045 OCCUPANT UNKNOWN,

GUTHRIE MAYS RD 2000

205 NORRIS, LARRY D

HUNDLEY LN 2000

230	SMITH, JILL M
252	PURDY, JOSEPH E
270	CHESER, JOEY M
288	WILLIS, CHAD
303	SPALDING, C J
324	RONEY, MARK
340	SULLIVAN, TOM
425	RAIKES, TAMMY J
508	LANHAM, JERRY
635	BRADY, CLAY
760	GABEHART, KEVIN
769	OCCUPANT UNKNOWN,
775	OCCUPANT UNKNOWN,
800	OCCUPANT UNKNOWN,
830	OCCUPANT UNKNOWN,
870	MAY, TRENT
880	DULMAGE, CHUCK
900	HUTCHINS, ARCH
910	OCCUPANT UNKNOWN,
930	DYE, CHARLES
950	HAGAN, KEVIN
960	LANHAM, DAVID
990	SANDUSKY, JAMES
1350	OCCUPANT UNKNOWN,
1910	GADDIE, BRANDI L
2025	BROCK, KEITH
2165	OCCUPANT UNKNOWN,
2175	TUNGATE, ROGER
2185	FRANKLIN, PAUL L
2255	OCCUPANT UNKNOWN,
2355	EDWARDS, JOEY
2365	NOEL, ADDIE L
2385	MASON, ANNA F
2425	OCCUPANT UNKNOWN,
2626	HIGDON, MICHAEL

SHORT LINE PIKE

2000

41 OCCUPANT UNKNOWN,
70 SIMPSON, J W
98 THARP, CHARLES
160 OCCUPANT UNKNOWN,
195 SMITH, JOHN W
216 HAYES, KENNETH
250 BLAND, JOHN
255 SMITH, MONTA
280 BLANDFORD, MICHAEL S
540 OCCUPANT UNKNOWN,
541 OCCUPANT UNKNOWN,
650 SARGENT, KAREN
755 HUMES, JAMES W
860 ROBINSON, BRANDON
1030 OCCUPANT UNKNOWN,
1075 CLARK, ROY E
1100 BRICKETT, KRIS
1450 OCCUPANT UNKNOWN,
1500 OCCUPANT UNKNOWN,
1550 OCCUPANT UNKNOWN,
1575 OCCUPANT UNKNOWN,
1700 REARDON, DOROTHY J
1720 MCCARTY, WILLIAM W
1875 CROUCH, JACKIE D
1930 SIMPSON, DAVID
2050 OCCUPANT UNKNOWN,
2455 HARMON, JIM M
2625 CLARK, PAUL
2675 JOHNSON, LEON H
2990 HIGDON, TOMMY
3025 WRIGHT, DANNY R
3165 BUCKMAN, DARRELL
3175 TODD, GILBERT
3380 HAYS, GUY
3660 MUDD, JOHN P
4215 LAWSON, DAN
4300 SMOTHERS, CRYSTAL
4515 OCCUPANT UNKNOWN,
4675 HAYS, MAURICE
4770 LAWSON, TERRY
5315 HILL, DALE
5325 OCCUPANT UNKNOWN,
5775 DEERING, PAUL D
5800 LANHAM, JIMMIE L
5880 ARNOLD, ROBERT
6000 ANAYA, ADAN
6045 ARNOLD, CATHY



-

HUNDLEY LN 1995

425	POWELL, GLEN
815	OCCUPANT UNKNOWNN
990	BARNES, MARION
2255	LEWIS, JAMES
2355	UHLS, RONALD
2425	LAWSON, C

SHORT LINE PIKE

1995

140	OCCUPANT UNKNOWNN
3175	TODD, GILBERT
5315	HILL, CARL
5725	BRADY, LARRY
5800	JEWELL, ROBERT
6000	HOURIGAN, RONNIE
6045	ARNOLD, CATHY

SHORTLIN PKE 1995

860	OCCUPANT UNKNOWNN
2990	HIGDON, TOMMY
4770	LAWSON, TERRY
5325	DEERING, PAUL D

Northern Bobwhite 4

3415 BARBERS MILL RD
Springfield, KY 40069

Inquiry Number: 6178670.5
September 08, 2020

The EDR-City Directory Image Report

TABLE OF CONTENTS

SECTION

Executive Summary

Findings

City Directory Images

Thank you for your business.
Please contact EDR at 1-800-352-0050
with any questions or comments.

Disclaimer - Copyright and Trademark Notice

This Report contains certain information obtained from a variety of public and other sources reasonably available to Environmental Data Resources, Inc. It cannot be concluded from this Report that coverage information for the target and surrounding properties does not exist from other sources. **NO WARRANTY EXPRESSED OR IMPLIED, IS MADE WHATSOEVER IN CONNECTION WITH THIS REPORT. ENVIRONMENTAL DATA RESOURCES, INC. SPECIFICALLY DISCLAIMS THE MAKING OF ANY SUCH WARRANTIES, INCLUDING WITHOUT LIMITATION, MERCHANTABILITY OR FITNESS FOR A PARTICULAR USE OR PURPOSE. ALL RISK IS ASSUMED BY THE USER. IN NO EVENT SHALL ENVIRONMENTAL DATA RESOURCES, INC. BE LIABLE TO ANYONE, WHETHER ARISING OUT OF ERRORS OR OMISSIONS, NEGLIGENCE, ACCIDENT OR ANY OTHER CAUSE, FOR ANY LOSS OR DAMAGE, INCLUDING, WITHOUT LIMITATION, SPECIAL, INCIDENTAL, CONSEQUENTIAL, OR EXEMPLARY DAMAGES. ANY LIABILITY ON THE PART OF ENVIRONMENTAL DATA RESOURCES, INC. IS STRICTLY LIMITED TO A REFUND OF THE AMOUNT PAID FOR THIS REPORT.** Purchaser accepts this Report "AS IS". Any analyses, estimates, ratings, environmental risk levels or risk codes provided in this Report are provided for illustrative purposes only, and are not intended to provide, nor should they be interpreted as providing any facts regarding, or prediction or forecast of, any environmental risk for any property. Only a Phase I Environmental Site Assessment performed by an environmental professional can provide information regarding the environmental risk for any property. Additionally, the information provided in this Report is not to be construed as legal advice.

Copyright 2020 by Environmental Data Resources, Inc. All rights reserved. Reproduction in any media or format, in whole or in part, of any report or map of Environmental Data Resources, Inc. or its affiliates is prohibited without prior written permission.

EDR and its logos (including Sanborn and Sanborn Map) are trademarks of Environmental Data Resources, Inc. or its affiliates. All other trademarks used herein are the property of their respective owners.

EXECUTIVE SUMMARY

DESCRIPTION

Environmental Data Resources, Inc.'s (EDR) City Directory Report is a screening tool designed to assist environmental professionals in evaluating potential liability on a target property resulting from past activities. EDR's City Directory Report includes a search of available city directory data at 5 year intervals.

RECORD SOURCES

EDR's Digital Archive combines historical directory listings from sources such as Cole Information and Dun & Bradstreet. These standard sources of property information complement and enhance each other to provide a more comprehensive report.

EDR is licensed to reproduce certain City Directory works by the copyright holders of those works. The purchaser of this EDR City Directory Report may include it in report(s) delivered to a customer. Reproduction of City Directories without permission of the publisher or licensed vendor may be a violation of copyright.

Data by

infoUSA[®]

Copyright©2008
All Rights Reserved

RESEARCH SUMMARY

The following research sources were consulted in the preparation of this report. A check mark indicates where information was identified in the source and provided in this report.

<u>Year</u>	<u>Target Street</u>	<u>Cross Street</u>	<u>Source</u>
2017	<input checked="" type="checkbox"/>	<input checked="" type="checkbox"/>	EDR Digital Archive
2014	<input checked="" type="checkbox"/>	<input checked="" type="checkbox"/>	EDR Digital Archive
2010	<input checked="" type="checkbox"/>	<input checked="" type="checkbox"/>	EDR Digital Archive
2005	<input checked="" type="checkbox"/>	<input checked="" type="checkbox"/>	EDR Digital Archive
2000	<input checked="" type="checkbox"/>	<input checked="" type="checkbox"/>	EDR Digital Archive
1995	<input checked="" type="checkbox"/>	<input checked="" type="checkbox"/>	EDR Digital Archive
1992	<input type="checkbox"/>	<input type="checkbox"/>	EDR Digital Archive

FINDINGS

TARGET PROPERTY STREET

3415 BARBERS MILL RD
Springfield, KY 40069

<u>Year</u>	<u>CD Image</u>	<u>Source</u>
-------------	-----------------	---------------

BARBERS MILL RD

2017	pg A1	EDR Digital Archive
2014	pg A3	EDR Digital Archive
2010	pg A5	EDR Digital Archive
2005	pg A7	EDR Digital Archive
2000	pg A9	EDR Digital Archive
1995	pg A11	EDR Digital Archive
1992	-	EDR Digital Archive

Street not listed in Source

FINDINGS

CROSS STREETS

Year CD Image Source

GENE CAMPBELL RD

2017	pg. A2	EDR Digital Archive	
2014	pg. A4	EDR Digital Archive	
2010	pg. A6	EDR Digital Archive	
2005	pg. A8	EDR Digital Archive	
2000	pg. A10	EDR Digital Archive	
1995	pg. A12	EDR Digital Archive	
1992	-	EDR Digital Archive	Street not listed in Source

GREEN VALLEY DR

2017	-	EDR Digital Archive	Street not listed in Source
2014	-	EDR Digital Archive	Street not listed in Source
2010	-	EDR Digital Archive	Street not listed in Source
2005	-	EDR Digital Archive	Street not listed in Source
2000	-	EDR Digital Archive	Street not listed in Source
1995	-	EDR Digital Archive	Street not listed in Source
1992	-	EDR Digital Archive	Street not listed in Source

City Directory Images

BARBERS MILL RD 2017

160 MCCARTY, JIMMY D
890 BRADSHAW, CHARLIE H
950 BRADSHAW, DOROTHY
1013 SCHREINER, LOU A
1015 BRADSHAW, JULIE K
1078 ODANIEL, MATTHEW G
1130 BARNETT, KENNETH E
1150 ADAMS, BRIAN L
1170 COBB, ROGER L
1220 THOMPSON, GLEN A
1270 HUTCHINS, JAY J
1285 MULLINS, RUDDY R
1335 MCMICHAEL, MARTIN A
1344 SPALDING, MARK R
1386 ABELL, THOMAS E
1430 BUCKMAN, JOHN R
1500 BRADSHAW, JAMES R
1569 SULLIVAN, MOLLIE
2080 ODANIEL, DENNIS
2235 MATTINGLY, KYLE D
2425 TATUM, MAURICE
2590 THOMAS, JOHN S
2626 MATTINGLY, JAMES T
2640 TUCKER, JAMES E
2689 BENNINGFIELD, KENNETH D
2737 JACOBS, MARIAN
2740 COOK, CHRISTOPHER A
2793 HAZELWOOD, CURTIS L
2825 ERCHAK, NICHOLAS A
2860 FOLLOWELL, AMANDA L
2879 HUFF, PHILLIP G
2899 TUCKER, ROBERT A
2925 FIELDS, CAM L
2960 GREENWELL, DANIEL P
3115 HILL, JAMES B
3225 BECKLEY, DONNA
3325 ABELL, DOUGLAS S
3415 CLARK, ANDREW C

GENE CAMPBELL RD 2017

313	LEAKE, LEROY L
460	GREENWELL, SARAH A
499	LEAKE, KEVIN A
590	BALLINGER, JAMES H
640	LEAKE, CRAIG C
770	ABEL, JUSTIN N
840	LEAKE, SHERMAN
1150	BROWN, MICHAEL A
1210	LANGFORD, PAMELA E
1375	CAMPBELL, PATRICK R

BARBERS MILL RD 2014

15	BRADSHAW, RICKY
160	MCCARTY, JIMMY D
665	HUMBLE, OMRY
890	BRADSHAW, CHARLIE H
931	HARDIN, BRAD
950	BRADSHAW, DOROTHY
1013	SCHREINER, LOU A
1015	BRADSHAW, JULIE K
1078	DIXON, TIM
1130	BARNETT, KENNETH E
1150	JOHNSON, JERI K
1170	COBB, ROGER L
1220	THOMPSON, GLEN A
1270	HUTCHINS, JAY A
1285	HUTCHINS, JAY
1335	OCCUPANT UNKNOWN,
1344	SPALDING, MARK R
1386	ABELL, THOMAS E
1430	BUCKMAN, JOHN R
1500	BRADSHAW, JAMES R
1569	BLAIR, JEREMY J
1685	OCCUPANT UNKNOWN,
2080	ODANIEL, KIM
2235	MATTINGLY, KYLE D
2355	TATUM, TERRY T
2425	TATUM, MAURICE
2480	OCCUPANT UNKNOWN,
2590	OCCUPANT UNKNOWN,
2626	MATTINGLY, JAMES T
2640	TUCKER, KRISTY
2689	OCCUPANT UNKNOWN,
2700	OCCUPANT UNKNOWN,
2737	OCCUPANT UNKNOWN,
2740	COOK, CHRIS E
2793	GOOTEE, KIMBERLY A
2825	ERCHAK, NICHOLAS A
2860	FOLLOWELL, KENNETH M
2879	SINGLETON, NICOLE M
2899	TUCKER, ROBERT A
2925	FIELDS, CAM L
2960	GREENWELL, DANIEL P
3115	CURTSINGER, MARIAN L
3145	OCCUPANT UNKNOWN,
3325	ABELL, DOUGLAS S
3415	CLARK, ANDREW C
3585	GRUBBS, BILLY S

GENE CAMPBELL RD 2014

313	LEAKE, LEROY L
460	GREENWELL, BILL S
499	LEAKE, KEVIN A
590	BALLINGER, JAMES H
640	LEAKE, STEVEN C
770	LEAKE, GEARY
840	LEAKE, SHERMAN
1150	BROWN, MICHAEL A
1210	LANGFORD, PAMELA E
1240	LEAKE, TONY H
1375	CAMPBELL, PATRICK R

BARBERS MILL RD 2010

15 BRADSHAW, RICKY
160 MCCARTY, JIMMY D
665 HUMBLE, OMRY
890 OCCUPANT UNKNOWN,
950 BRADSHAW, JAMES H
1013 OCCUPANT UNKNOWN,
1015 BRADSHAW, JULIE K
1078 DIXON, LESLIE B
1130 BARNETT, KENNETH E
1150 JOHNSON, JOSEPH G
1170 COBB, ROGER L
1220 THOMPSON, GLEN A
1285 MULLINS, RUDDY R
1335 OCCUPANT UNKNOWN,
1344 SPALDING, MARK R
1386 ABELL, THOMAS E
1430 OCCUPANT UNKNOWN,
1500 BRADSHAW CONSTRUCTION CO
BRADSHAW, RICKY R
1569 BLAIR, JEREMY
1685 OCCUPANT UNKNOWN,
2080 MOORE, CHARLOTTE C
2425 TATUM, MAURICE
2480 OCCUPANT UNKNOWN,
2590 SHUCK, TONY W
2626 SIMMONS, CHRIS A
2640 RITCHEY, DANNY
2689 BENNINGFIELD, LISA R
2700 OCCUPANT UNKNOWN,
2740 COOK, CHRIS E
2769 HAMILTON, DANA D
2794 GOOTEE, KIMBERLY A
2825 ERCHAK, TERI L
2860 HARDIN, WILLIAM T
2879 SINGLETON, NICOLE M
2899 TUCKER, ROBERT A
2925 FIELDS, CAM L
2960 GREENWELL, DANIEL P
3115 BICKETT, CHRISTOPHER B
3145 OCCUPANT UNKNOWN,
3225 OBRYAN, TAMMY L
3325 ABELL, DOUGLAS S
3415 CLARK, ANDREW C
3585 GRUBBS, BILLY S

GENE CAMPBELL RD 2010

313	LEAKE, LEROY L
460	GREENWELL, BILL S
499	LEAKE, KEVIN A
590	BALLINGER, JAMES W
640	LEAKE, CRAIG C
770	LEAKE, GEARY
840	LEAKE, SHERMAN
1140	WALKER, GILLIAN K
1150	OCCUPANT UNKNOWN,
1210	SPALDING, CHRIS
1240	OCCUPANT UNKNOWN,
1375	CAMPBELL, ROBERT E

BARBERS MILL RD 2005

15	BRADSHAW, RICKY
160	MCCARTY, JIMMY D
665	HUMBLE, OMRY
890	BRADSHAW, JOANIE
925	GREENVALLEY FARMS MARY DEAN BRADSHAW
950	BRADSHAW, JAMES H
1015	BRADSHAW, JULIE D
1090	OCCUPANT UNKNOWN,
1130	BARNETT, KENNETH E
1150	OCCUPANT UNKNOWN,
1220	OCCUPANT UNKNOWN,
1285	MULLINS, RUDDY R
1335	OCCUPANT UNKNOWN,
1344	SPALDING, MARK R
1386	ABELL, THOMAS E
1430	BUCKMAN, BRENDAN J
1500	BRADSHAW CONSTRUCTION CO INC OCCUPANT UNKNOWN,
1690	OCCUPANT UNKNOWN,
2235	OCCUPANT UNKNOWN,
2425	TATUM, MAURICE
2590	SHUCK, JULIE
2626	SIMMONS, CHRIS A
2640	RITCHEY, DANNY
2740	DONAHUE, FRANK W
2860	HARDIN, TODD
2899	TUCKER, ROBERT A
2960	HAYDEN, ROBERT
3225	OBRYAN, TAMMY L
3415	CLARK, ANDREW

GENE CAMPBELL RD 2005

313	LEAKE, LEROY L
460	GREENWELL, BILL S
499	LEAKE, KEVIN A
590	BALLINGER, JAMES W
640	OCCUPANT UNKNOWN,
770	LEAKE, GEARY
840	LEAKE, JOSEPH E
1140	WALKER, GILLIAN K
1150	OCCUPANT UNKNOWN,
1210	OCCUPANT UNKNOWN,
1240	LEAKE, TONY H
1375	CAMPBELL, ROBERT

BARBERS MILL RD 2000

160	OCCUPANT UNKNOWN,
655	BROWN, DENISE
665	OCCUPANT UNKNOWN,
925	OCCUPANT UNKNOWN,
1015	BRADSHAW, J D
1090	YOUNG, ROSE A
1150	JOHNSON, GARY
1220	THOMPSON, D
1344	OCCUPANT UNKNOWN,
1386	ABELL, THOMAS E
1430	BUCKMAN, JOHN R
1690	MCMICHAEL, PAMELA
2080	MOORE, ROBERT N
2235	SHERVE, MARK
2355	TATUM, TERRY
2425	TATUM, MAURICE
2480	WOODS, BRENDA L
2590	SMOTHERS, JULIE
2591	OCCUPANT UNKNOWN,
2626	SIMMONS, CHRIS
2640	WHEATLEY, G
2700	MEDLEY, FRANCES
2860	HARDIN, TODD
2861	OCCUPANT UNKNOWN,
2960	HAYES, ROBERT A
3325	HARMON, ROBERT E

GENE CAMPBELL RD 2000

313 LEAKE, LEROY
460 GREENWELL, BILL
499 LEAKE, KEVIN
590 BALLINGER, MARY L
640 LEAKE, ANTHONY H
840 LEAKE, SHERMAN
1100 LANHAM, BETH A
1150 LANHAM, SHIRLEY A
1210 OCCUPANT UNKNOWN,
1240 OCCUPANT UNKNOWN,
1375 OCCUPANT UNKNOWN,

BARBERS MILL RD 1995

160	MCCARTY, JIMMY D
665	HUMBLE, OMRY
2480	OCCUPANT UNKNOWNN
2590	TATE, ALICE
2860	HARDIN, TODD
2960	HAYES, ROBERT A

GENE CAMPBELL RD 1995

1240 LEAKE, JOE JR
1375 CAMPBELL, EUGENE

APPENDIX D
ENVIRONMENTAL DATABASE INFORMATION

Northern Bobwhite

Northern Bobwhite

Springfield, KY 40069

Inquiry Number: 6290444.5s

December 04, 2020

EDR Area / Corridor Report



6 Armstrong Road, 4th floor
Shelton, CT 06484
Toll Free: 800.352.0050
www.edrnet.com

TABLE OF CONTENTS

<u>SECTION</u>	<u>PAGE</u>
Executive Summary	ES1
Mapped Sites Summary	2
Key Map	2
Map Findings Summary	3
Focus Maps	7
Map Findings	41
Orphan Summary	OR-1
Government Records Searched/Data Currency Tracking	GR-1

Thank you for your business.
Please contact EDR at 1-800-352-0050
with any questions or comments.

Disclaimer - Copyright and Trademark Notice

This Report contains certain information obtained from a variety of public and other sources reasonably available to Environmental Data Resources, Inc. It cannot be concluded from this Report that coverage information for the target and surrounding properties does not exist from other sources. **NO WARRANTY EXPRESSED OR IMPLIED, IS MADE WHATSOEVER IN CONNECTION WITH THIS REPORT. ENVIRONMENTAL DATA RESOURCES, INC. SPECIFICALLY DISCLAIMS THE MAKING OF ANY SUCH WARRANTIES, INCLUDING WITHOUT LIMITATION, MERCHANTABILITY OR FITNESS FOR A PARTICULAR USE OR PURPOSE. ALL RISK IS ASSUMED BY THE USER. IN NO EVENT SHALL ENVIRONMENTAL DATA RESOURCES, INC. BE LIABLE TO ANYONE, WHETHER ARISING OUT OF ERRORS OR OMISSIONS, NEGLIGENCE, ACCIDENT OR ANY OTHER CAUSE, FOR ANY LOSS OF DAMAGE, INCLUDING, WITHOUT LIMITATION, SPECIAL, INCIDENTAL, CONSEQUENTIAL, OR EXEMPLARY DAMAGES. ANY LIABILITY ON THE PART OF ENVIRONMENTAL DATA RESOURCES, INC. IS STRICTLY LIMITED TO A REFUND OF THE AMOUNT PAID FOR THIS REPORT.** Purchaser accepts this Report "AS IS". Any analyses, estimates, ratings, environmental risk levels or risk codes provided in this Report are provided for illustrative purposes only, and are not intended to provide, nor should they be interpreted as providing any facts regarding, or prediction or forecast of, any environmental risk for any property. Only a Phase I Environmental Site Assessment performed by an environmental professional can provide information regarding the environmental risk for any property. Additionally, the information provided in this Report is not to be construed as legal advice.

Copyright 2020 by Environmental Data Resources, Inc. All rights reserved. Reproduction in any media or format, in whole or in part, of any report or map of Environmental Data Resources, Inc., or its affiliates, is prohibited without prior written permission.

EDR and its logos (including Sanborn and Sanborn Map) are trademarks of Environmental Data Resources, Inc. or its affiliates. All other trademarks used herein are the property of their respective owners.

EXECUTIVE SUMMARY

A search of available environmental records was conducted by Environmental Data Resources, Inc (EDR). The report was designed to assist parties seeking to meet the search requirements of EPA's Standards and Practices for All Appropriate Inquiries (40 CFR Part 312), the ASTM Standard Practice for Environmental Site Assessments (E 1527-13), the ASTM Standard Practice for Environmental Site Assessments for Forestland or Rural Property (E 2247-16), the ASTM Standard Practice for Limited Environmental Due Diligence: Transaction Screen Process (E 1528-14) or custom requirements developed for the evaluation of environmental risk associated with a parcel of real estate.

SUBJECT PROPERTY INFORMATION

ADDRESS

NORTHERN BOBWHITE
SPRINGFIELD, KY 40069

TARGET PROPERTY SEARCH RESULTS

The Target Property was identified in the following databases.

Page Numbers and Map Identifications refer to the EDR Area/Corridor Report where detailed data on individual sites can be reviewed.

Sites listed in ***bold italics*** are in multiple databases.

SURROUNDING SITES: SEARCH RESULTS

Surrounding sites were identified in the following databases.

Page Numbers and Map Identifications refer to the EDR Area/Corridor Report where detailed data on individual sites can be reviewed.

Sites listed in ***bold italics*** are in multiple databases.

Unmappable (orphan) sites are not considered in the foregoing analysis.

STANDARD ENVIRONMENTAL RECORDS

State- and tribal - equivalent CERCLIS

SHWS: State Leads List

A review of the SHWS list, as provided by EDR, and dated 08/24/2020 has revealed that there is 1 SHWS site within approximately 1 mile of the requested target property.

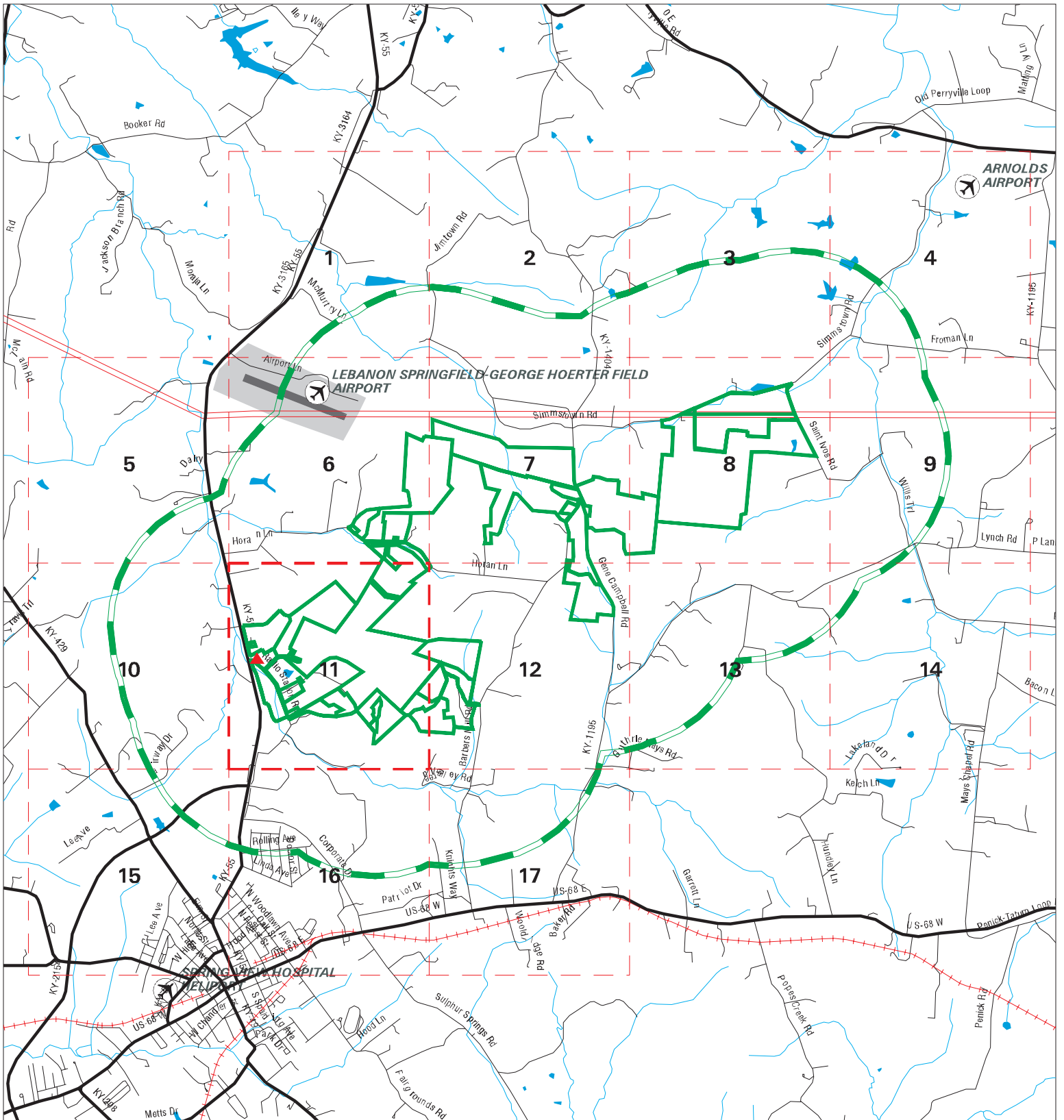
<u>Site</u>	<u>Address</u>	<u>Direction / Distance</u>	<u>Map ID / Focus Map(s)</u>	<u>Page</u>
LG&E KENTUCKY UTILIT Facility Id: 136520 Facility Status: Closed	RADIO STATION ROAD	NE 0 - 1/8 (0.035 mi.)	1 / 11	40

MAPPED SITES SUMMARY

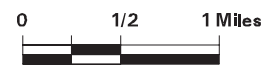
Target Property:
NORTHERN BOBWHITE
SPRINGFIELD, KY 40069

MAP ID / FOCUS MAP	SITE NAME	ADDRESS	DATABASE ACRONYMS	DIST (ft. & mi.) DIRECTION
1 / 11	LG&E KENTUCKY UTILIT	RADIO STATION ROAD	SHWS	183 0.035 NE

Key Map - 6290444.5s



- ▲ Sites
- ▬ Target Property
- ▬ Search Buffer
- ▬ Focus Map - No Sites
- Focus Map - Sites
- National Priority List Sites
- Dept. Defense Sites
- Indian Reservations BIA



<p>SITE NAME: Northern Bobwhite ADDRESS: Northern Bobwhite CITY/STATE: Springfield KY ZIP: 40069</p>	<p>CLIENT: Terracon CONTACT: Sean Vanderhoff INQUIRY #: 6290444.5s DATE: 12/04/20 4:53 PM</p>
---	--

MAP FINDINGS SUMMARY

Database	Search Distance (Miles)	Target Property	< 1/8	1/8 - 1/4	1/4 - 1/2	1/2 - 1	> 1	Total Plotted
<u>STANDARD ENVIRONMENTAL RECORDS</u>								
<i>Federal NPL site list</i>								
NPL	1.000		0	0	0	0	NR	0
Proposed NPL	1.000		0	0	0	0	NR	0
NPL LIENS	1.000		0	0	0	0	NR	0
<i>Federal Delisted NPL site list</i>								
Delisted NPL	1.000		0	0	0	0	NR	0
<i>Federal CERCLIS list</i>								
FEDERAL FACILITY	0.500		0	0	0	NR	NR	0
SEMS	0.500		0	0	0	NR	NR	0
<i>Federal CERCLIS NFRAP site list</i>								
SEMS-ARCHIVE	0.500		0	0	0	NR	NR	0
<i>Federal RCRA CORRACTS facilities list</i>								
CORRACTS	1.000		0	0	0	0	NR	0
<i>Federal RCRA non-CORRACTS TSD facilities list</i>								
RCRA-TSDF	0.500		0	0	0	NR	NR	0
<i>Federal RCRA generators list</i>								
RCRA-LQG	0.250		0	0	NR	NR	NR	0
RCRA-SQG	0.250		0	0	NR	NR	NR	0
RCRA-VSQG	0.250		0	0	NR	NR	NR	0
<i>Federal institutional controls / engineering controls registries</i>								
LUCIS	0.500		0	0	0	NR	NR	0
US ENG CONTROLS	0.500		0	0	0	NR	NR	0
US INST CONTROLS	0.500		0	0	0	NR	NR	0
<i>Federal ERNS list</i>								
ERNS	TP		NR	NR	NR	NR	NR	0
<i>State- and tribal - equivalent CERCLIS</i>								
SHWS	1.000		1	0	0	0	NR	1
<i>State and tribal landfill and/or solid waste disposal site lists</i>								
SWF/LF	0.500		0	0	0	NR	NR	0
<i>State and tribal leaking storage tank lists</i>								
PSTEAF	0.500		0	0	0	NR	NR	0
INDIAN LUST	0.500		0	0	0	NR	NR	0
SB193	0.500		0	0	0	NR	NR	0
<i>State and tribal registered storage tank lists</i>								
FEMA UST	0.250		0	0	NR	NR	NR	0

MAP FINDINGS SUMMARY

Database	Search Distance (Miles)	Target Property	< 1/8	1/8 - 1/4	1/4 - 1/2	1/2 - 1	> 1	Total Plotted
UST	0.250		0	0	NR	NR	NR	0
AST	0.250		0	0	NR	NR	NR	0
INDIAN UST	0.250		0	0	NR	NR	NR	0
State and tribal institutional control / engineering control registries								
ENG CONTROLS	0.500		0	0	0	NR	NR	0
INST CONTROL	0.500		0	0	0	NR	NR	0
State and tribal voluntary cleanup sites								
INDIAN VCP	0.500		0	0	0	NR	NR	0
VCP	0.500		0	0	0	NR	NR	0
State and tribal Brownfields sites								
BROWNFIELDS	0.500		0	0	0	NR	NR	0
<u>ADDITIONAL ENVIRONMENTAL RECORDS</u>								
Local Brownfield lists								
US BROWNFIELDS	0.500		0	0	0	NR	NR	0
Local Lists of Landfill / Solid Waste Disposal Sites								
SWRCY	0.500		0	0	0	NR	NR	0
HIST LF	0.500		0	0	0	NR	NR	0
INDIAN ODI	0.500		0	0	0	NR	NR	0
DEBRIS REGION 9	0.500		0	0	0	NR	NR	0
ODI	0.500		0	0	0	NR	NR	0
IHS OPEN DUMPS	0.500		0	0	0	NR	NR	0
Local Lists of Hazardous waste / Contaminated Sites								
US HIST CDL	TP		NR	NR	NR	NR	NR	0
CDL	TP		NR	NR	NR	NR	NR	0
US CDL	TP		NR	NR	NR	NR	NR	0
Local Land Records								
LIENS 2	TP		NR	NR	NR	NR	NR	0
Records of Emergency Release Reports								
HMIRS	TP		NR	NR	NR	NR	NR	0
SPILLS	TP		NR	NR	NR	NR	NR	0
Other Ascertainable Records								
RCRA NonGen / NLR	0.250		0	0	NR	NR	NR	0
FUDS	1.000		0	0	0	0	NR	0
DOD	1.000		0	0	0	0	NR	0
SCRD DRYCLEANERS	0.500		0	0	0	NR	NR	0
US FIN ASSUR	TP		NR	NR	NR	NR	NR	0
EPA WATCH LIST	TP		NR	NR	NR	NR	NR	0

MAP FINDINGS SUMMARY

Database	Search Distance (Miles)	Target Property	< 1/8	1/8 - 1/4	1/4 - 1/2	1/2 - 1	> 1	Total Plotted
2020 COR ACTION	0.250		0	0	NR	NR	NR	0
TSCA	TP		NR	NR	NR	NR	NR	0
TRIS	TP		NR	NR	NR	NR	NR	0
SSTS	TP		NR	NR	NR	NR	NR	0
ROD	1.000		0	0	0	0	NR	0
RMP	TP		NR	NR	NR	NR	NR	0
RAATS	TP		NR	NR	NR	NR	NR	0
PRP	TP		NR	NR	NR	NR	NR	0
PADS	TP		NR	NR	NR	NR	NR	0
ICIS	TP		NR	NR	NR	NR	NR	0
FTTS	TP		NR	NR	NR	NR	NR	0
MLTS	TP		NR	NR	NR	NR	NR	0
COAL ASH DOE	TP		NR	NR	NR	NR	NR	0
COAL ASH EPA	0.500		0	0	0	NR	NR	0
PCB TRANSFORMER	TP		NR	NR	NR	NR	NR	0
RADINFO	TP		NR	NR	NR	NR	NR	0
HIST FTTS	TP		NR	NR	NR	NR	NR	0
DOT OPS	TP		NR	NR	NR	NR	NR	0
CONSENT	1.000		0	0	0	0	NR	0
INDIAN RESERV	1.000		0	0	0	0	NR	0
FUSRAP	1.000		0	0	0	0	NR	0
UMTRA	0.500		0	0	0	NR	NR	0
LEAD SMELTERS	TP		NR	NR	NR	NR	NR	0
US AIRS	TP		NR	NR	NR	NR	NR	0
US MINES	0.250		0	0	NR	NR	NR	0
ABANDONED MINES	0.250		0	0	NR	NR	NR	0
FINDS	TP		NR	NR	NR	NR	NR	0
DOCKET HWC	TP		NR	NR	NR	NR	NR	0
ECHO	TP		NR	NR	NR	NR	NR	0
UXO	1.000		0	0	0	0	NR	0
FUELS PROGRAM	0.250		0	0	NR	NR	NR	0
AIRS	TP		NR	NR	NR	NR	NR	0
ASBESTOS	TP		NR	NR	NR	NR	NR	0
COAL ASH	0.500		0	0	0	NR	NR	0
DRYCLEANERS	0.250		0	0	NR	NR	NR	0
Financial Assurance	TP		NR	NR	NR	NR	NR	0
LEAD	TP		NR	NR	NR	NR	NR	0
NPDES	TP		NR	NR	NR	NR	NR	0
UIC	TP		NR	NR	NR	NR	NR	0
MINES MRDS	TP		NR	NR	NR	NR	NR	0

EDR HIGH RISK HISTORICAL RECORDS

EDR Exclusive Records

EDR MGP	1.000		0	0	0	0	NR	0
EDR Hist Auto	0.125		0	NR	NR	NR	NR	0
EDR Hist Cleaner	0.125		0	NR	NR	NR	NR	0

EDR RECOVERED GOVERNMENT ARCHIVES

Exclusive Recovered Govt. Archives

RGA HWS	TP		NR	NR	NR	NR	NR	0
---------	----	--	----	----	----	----	----	---

MAP FINDINGS SUMMARY

<u>Database</u>	<u>Search Distance (Miles)</u>	<u>Target Property</u>	<u>< 1/8</u>	<u>1/8 - 1/4</u>	<u>1/4 - 1/2</u>	<u>1/2 - 1</u>	<u>> 1</u>	<u>Total Plotted</u>
RGA LF	TP		NR	NR	NR	NR	NR	0
- Totals --		0	1	0	0	0	0	1

NOTES:

TP = Target Property

NR = Not Requested at this Search Distance

Sites may be listed in more than one database

Focus Map - 1 - 6290444.5s



- ▲ Sites
- / / Focus Map - Sites
- Indian Reservations BIA
- / / Target Property
- / / Power Line
- National Priority List Sites
- / / Search Buffer
- Dept. Defense Sites
- / / Focus Map - No Sites



SITE NAME: Northern Bobwhite
ADDRESS: Northern Bobwhite
CITY/STATE: Springfield KY
ZIP: 40069

CLIENT: Terracon
CONTACT: Sean Vanderhoff
INQUIRY #: 6290444.5s
DATE: 12/04/20

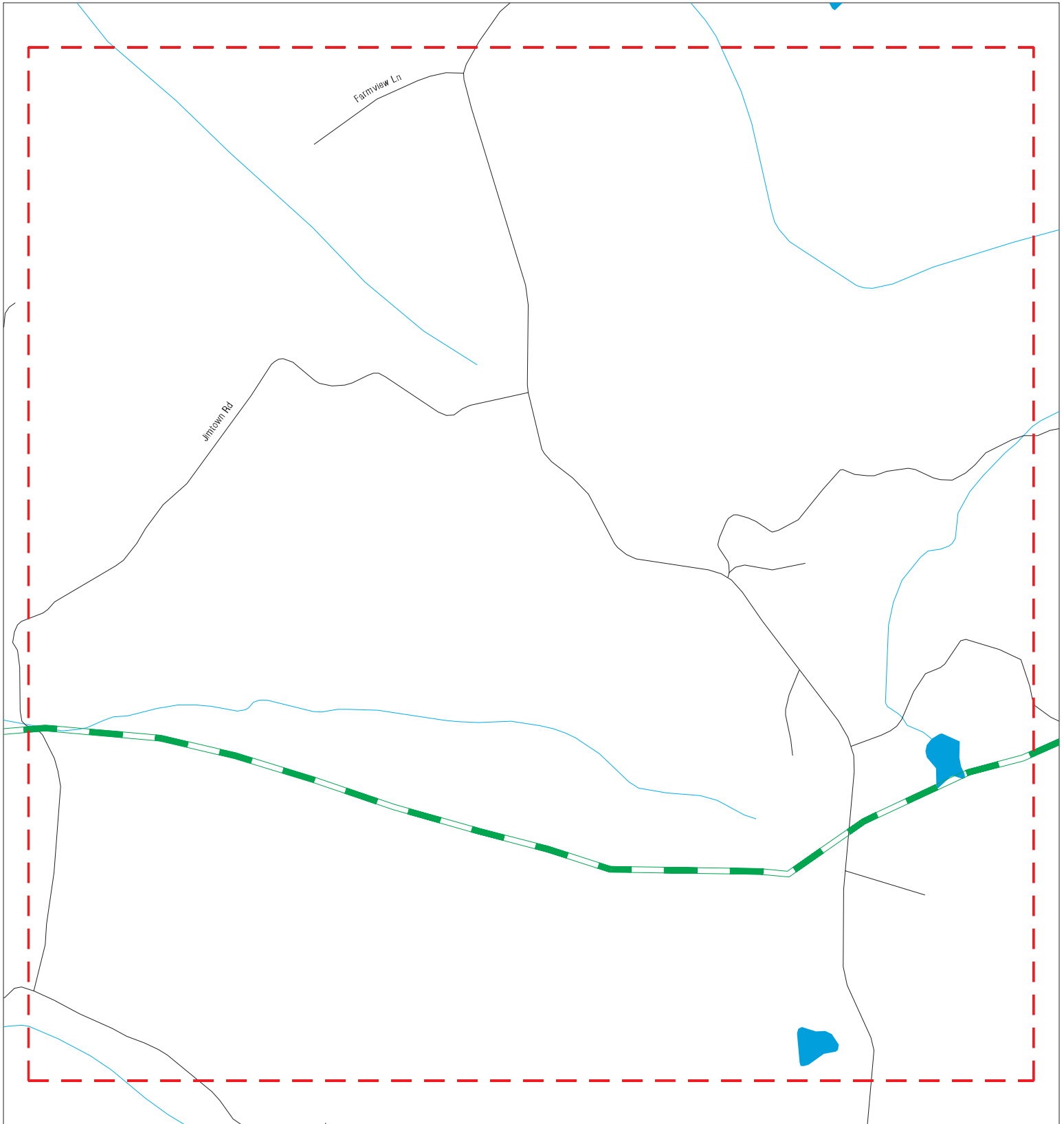
MAPPED SITES SUMMARY - FOCUS MAP 1

Target Property:
NORTHERN BOBWHITE
SPRINGFIELD, KY 40069

MAP ID / FOCUS MAP	SITE NAME	ADDRESS	DATABASE ACRONYMS	DIST (ft. & mi.) DIRECTION
-----------------------	-----------	---------	-------------------	-------------------------------

NO MAPPED SITES FOUND

Focus Map - 2 - 6290444.5s



- | | | | |
|---|--|---|---|
|  Sites |  Focus Map - Sites |  Indian Reservations BIA |  |
|  Target Property |  Power Line | | |
|  Search Buffer |  National Priority List Sites | | |
|  Focus Map - No Sites |  Dept. Defense Sites | | |

SITE NAME: Northern Bobwhite
ADDRESS: Northern Bobwhite
CITY/STATE: Springfield KY
ZIP: 40069

CLIENT: Terracon
CONTACT: Sean Vanderhoff
INQUIRY #: 6290444.5s
DATE: 12/04/20

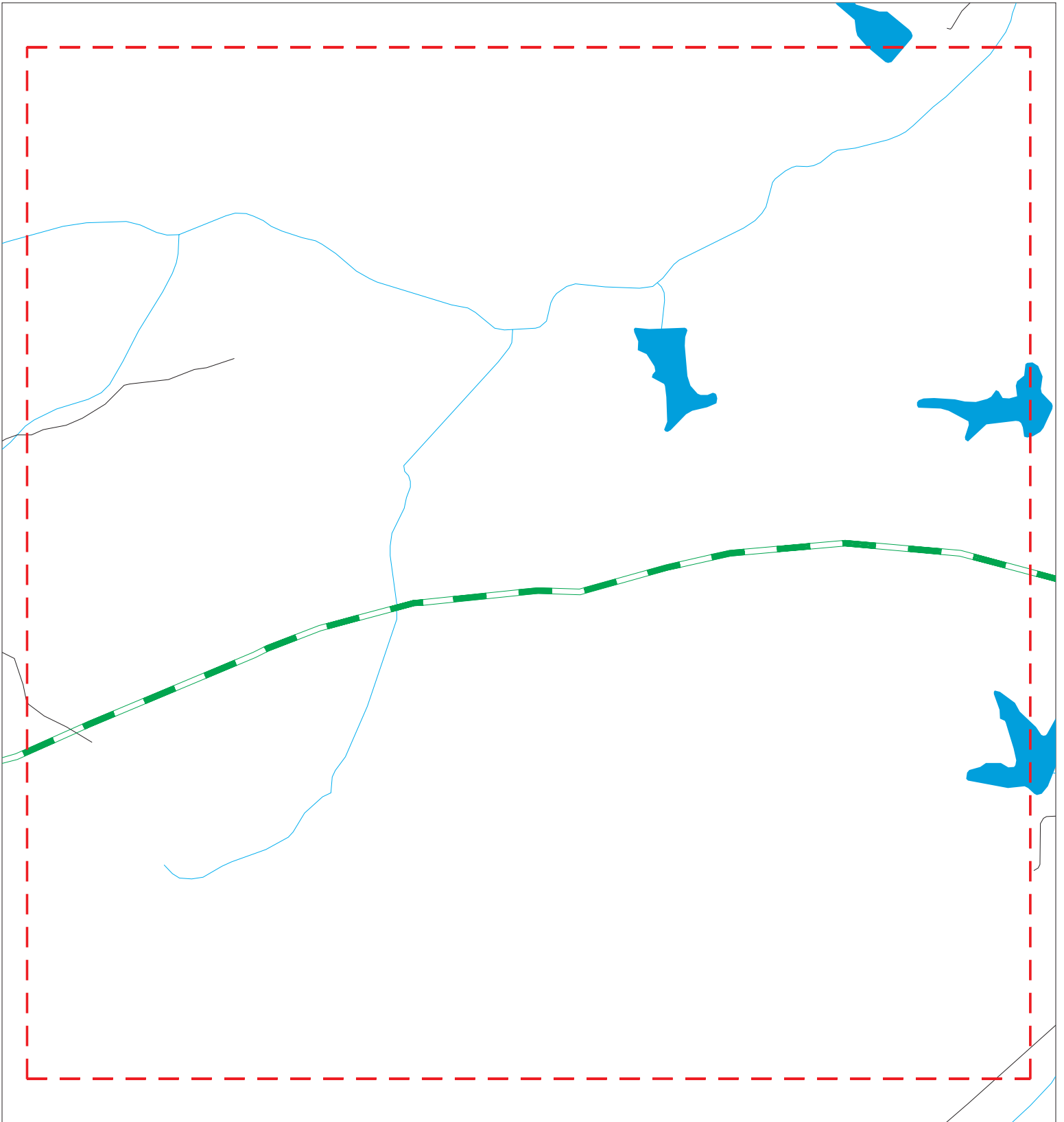
MAPPED SITES SUMMARY - FOCUS MAP 2

Target Property:
NORTHERN BOBWHITE
SPRINGFIELD, KY 40069

MAP ID / FOCUS MAP	SITE NAME	ADDRESS	DATABASE ACRONYMS	DIST (ft. & mi.) DIRECTION
-----------------------	-----------	---------	-------------------	-------------------------------

NO MAPPED SITES FOUND

Focus Map - 3 - 6290444.5s



- ▲ Sites
- Focus Map - Sites
- Indian Reservations BIA
- Target Property
- Power Line
- Search Buffer
- National Priority List Sites
- Focus Map - No Sites
- Dept. Defense Sites



SITE NAME: Northern Bobwhite ADDRESS: Northern Bobwhite CITY/STATE: Springfield KY ZIP: 40069	CLIENT: Terracon CONTACT: Sean Vanderhoff INQUIRY #: 6290444.5s DATE: 12/04/20
--	---

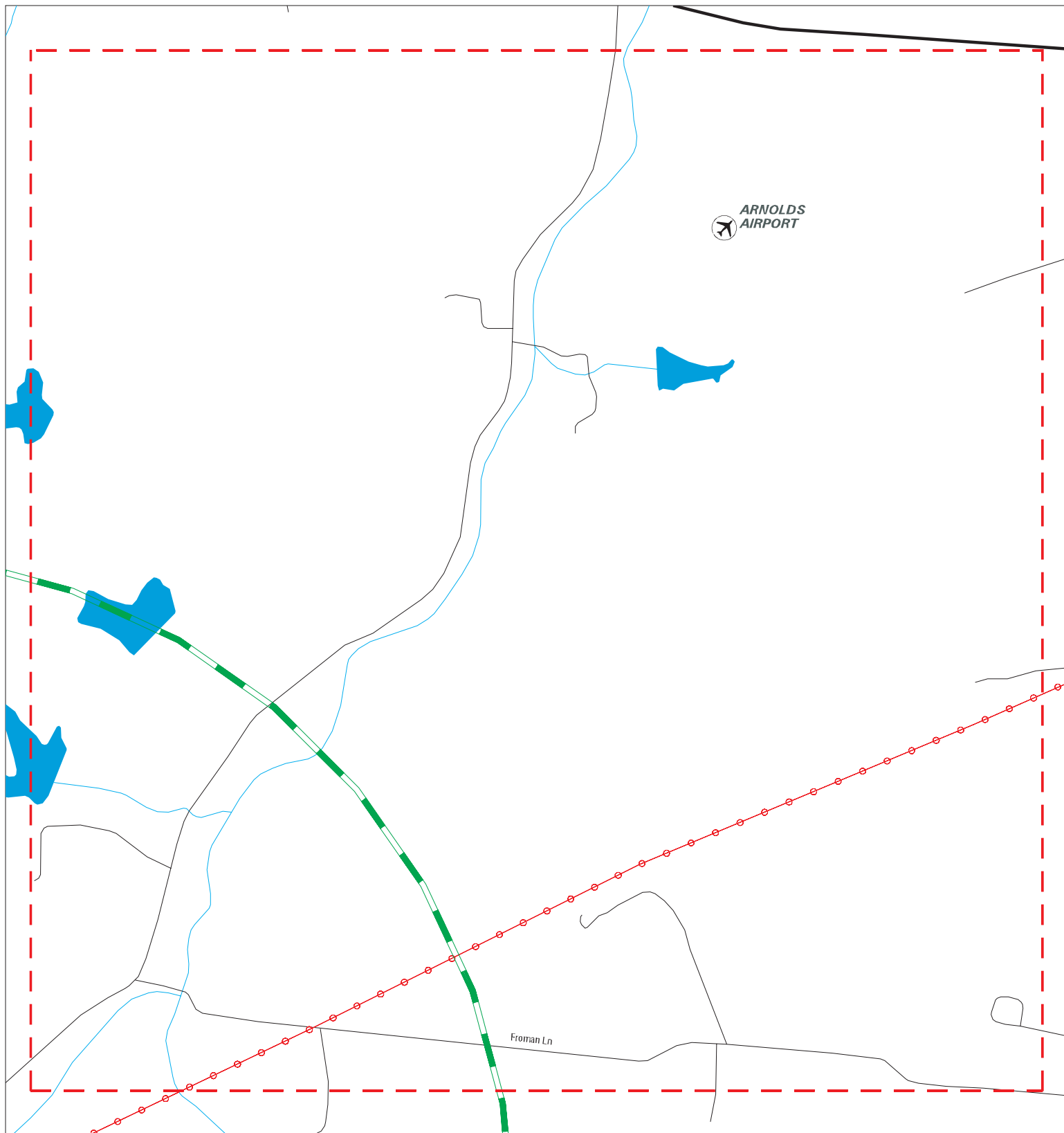
MAPPED SITES SUMMARY - FOCUS MAP 3

Target Property:
NORTHERN BOBWHITE
SPRINGFIELD, KY 40069

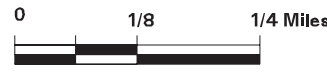
MAP ID / FOCUS MAP	SITE NAME	ADDRESS	DATABASE ACRONYMS	DIST (ft. & mi.) DIRECTION
-----------------------	-----------	---------	-------------------	-------------------------------

NO MAPPED SITES FOUND

Focus Map - 4 - 6290444.5s



- ▲ Sites
- ▬ Target Property
- ▬ Search Buffer
- ▬ Focus Map - No Sites
- ▬ Focus Map - Sites
- ⚡ Power Line
- National Priority List Sites
- Dept. Defense Sites
- Indian Reservations BIA



SITE NAME: Northern Bobwhite
ADDRESS: Northern Bobwhite
CITY/STATE: Springfield KY
ZIP: 40069

CLIENT: Terracon
CONTACT: Sean Vanderhoff
INQUIRY #: 6290444.5s
DATE: 12/04/20

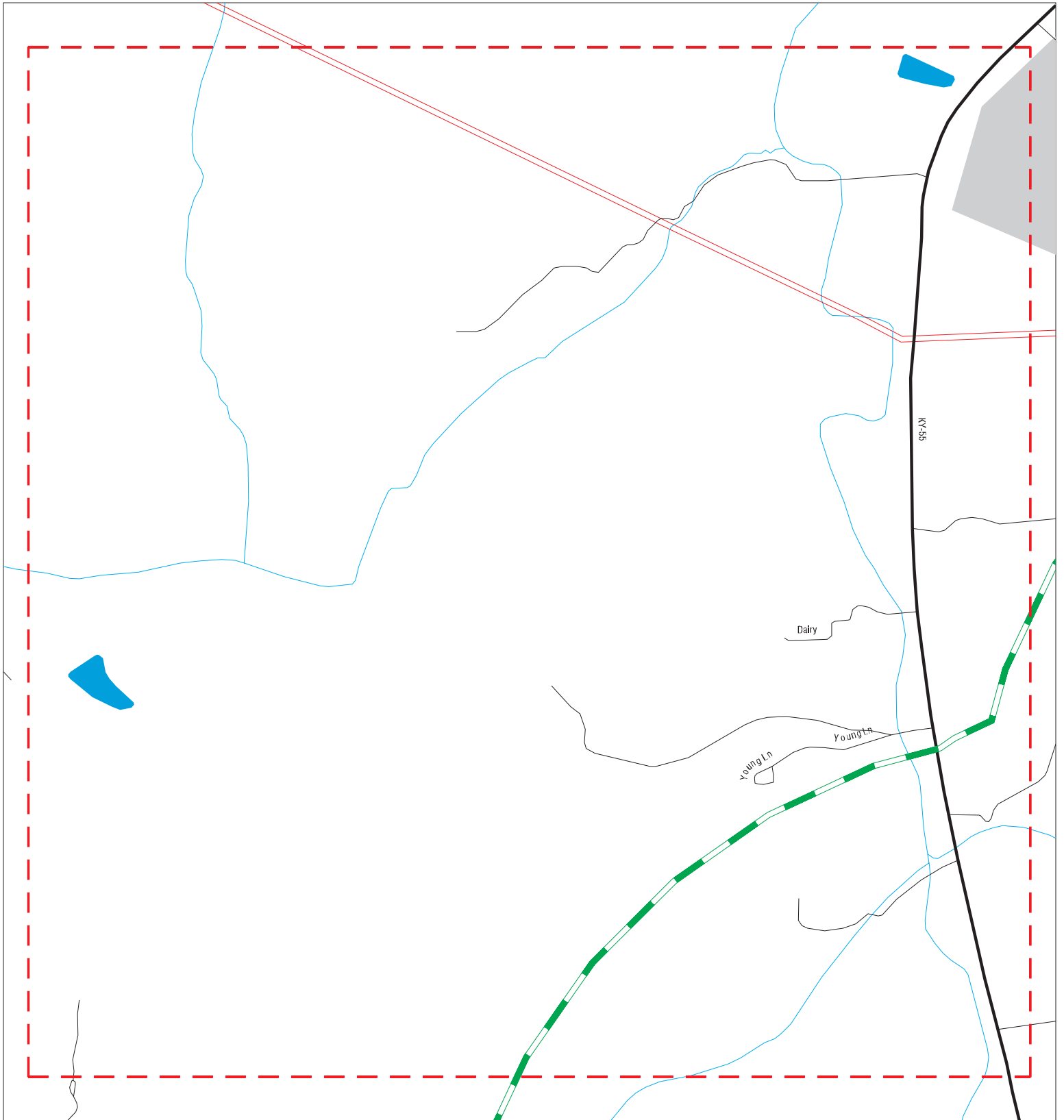
MAPPED SITES SUMMARY - FOCUS MAP 4

Target Property:
NORTHERN BOBWHITE
SPRINGFIELD, KY 40069

MAP ID / FOCUS MAP	SITE NAME	ADDRESS	DATABASE ACRONYMS	DIST (ft. & mi.) DIRECTION
-----------------------	-----------	---------	-------------------	-------------------------------

NO MAPPED SITES FOUND

Focus Map - 5 - 6290444.5s



- | | | | | | |
|--|----------------------|---|---------------------|---|------------------------------|
|  | Sites |  | Focus Map - Sites |  | Indian Reservations BIA |
|  | Target Property |  | Power Line |  | National Priority List Sites |
|  | Search Buffer |  | Dept. Defense Sites | | |
|  | Focus Map - No Sites | | | | |



SITE NAME: Northern Bobwhite
 ADDRESS: Northern Bobwhite
 CITY/STATE: Springfield KY
 ZIP: 40069

CLIENT: Terracon
 CONTACT: Sean Vanderhoff
 INQUIRY #: 6290444.5s
 DATE: 12/04/20

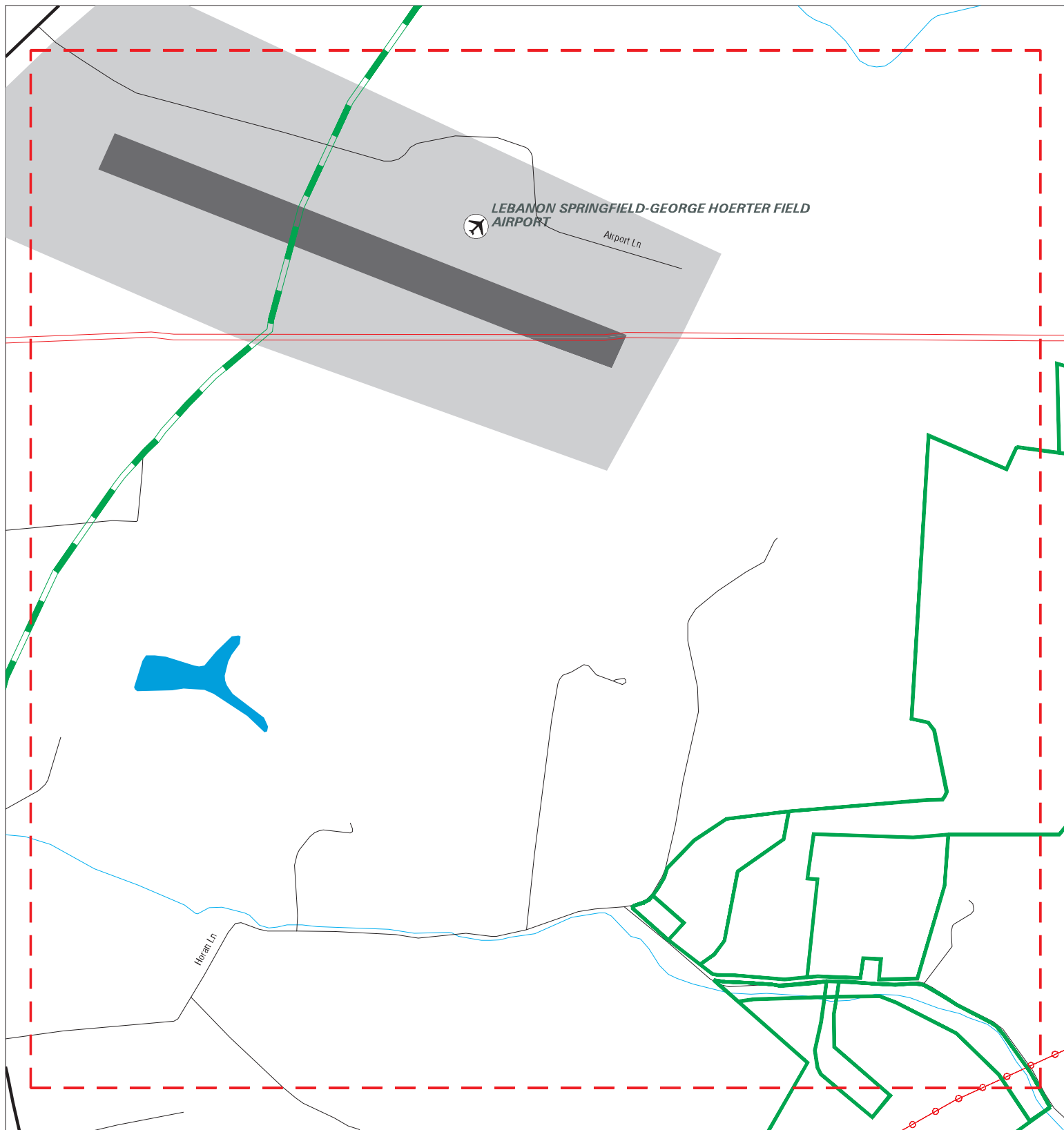
MAPPED SITES SUMMARY - FOCUS MAP 5

Target Property:
NORTHERN BOBWHITE
SPRINGFIELD, KY 40069

MAP ID / FOCUS MAP	SITE NAME	ADDRESS	DATABASE ACRONYMS	DIST (ft. & mi.) DIRECTION
-----------------------	-----------	---------	-------------------	-------------------------------

NO MAPPED SITES FOUND

Focus Map - 6 - 6290444.5s



- ▲ Sites
- ▬ Focus Map - Sites
- ▨ Indian Reservations BIA
- ▬ Target Property
- ⚡ Power Line
- ▬ Search Buffer
- ▨ National Priority List Sites
- ▬ Focus Map - No Sites
- ▨ Dept. Defense Sites



SITE NAME: Northern Bobwhite
 ADDRESS: Northern Bobwhite
 CITY/STATE: Springfield KY
 ZIP: 40069

CLIENT: Terracon
 CONTACT: Sean Vanderhoff
 INQUIRY #: 6290444.5s
 DATE: 12/04/20

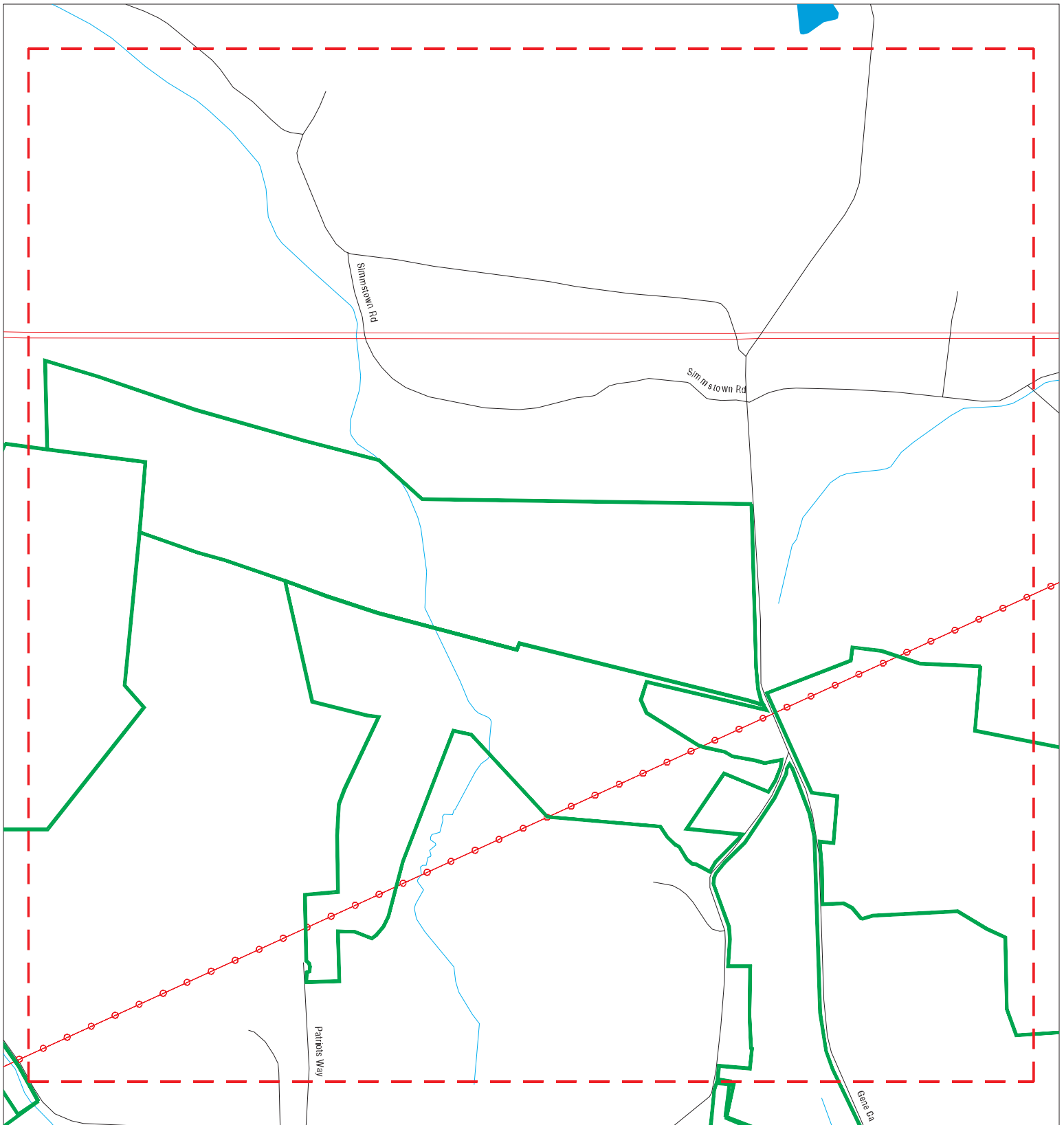
MAPPED SITES SUMMARY - FOCUS MAP 6

Target Property:
NORTHERN BOBWHITE
SPRINGFIELD, KY 40069

MAP ID / FOCUS MAP	SITE NAME	ADDRESS	DATABASE ACRONYMS	DIST (ft. & mi.) DIRECTION
-----------------------	-----------	---------	-------------------	-------------------------------

NO MAPPED SITES FOUND

Focus Map - 7 - 6290444.5s



- ▲ Sites
- ▬ Target Property
- ▬ Search Buffer
- ▬ Focus Map - No Sites
- ▬ Focus Map - Sites
- ▬ Power Line
- National Priority List Sites
- Dept. Defense Sites
- Indian Reservations BIA



SITE NAME: Northern Bobwhite
 ADDRESS: Northern Bobwhite
 CITY/STATE: Springfield KY
 ZIP: 40069

CLIENT: Terracon
 CONTACT: Sean Vanderhoff
 INQUIRY #: 6290444.5s
 DATE: 12/04/20

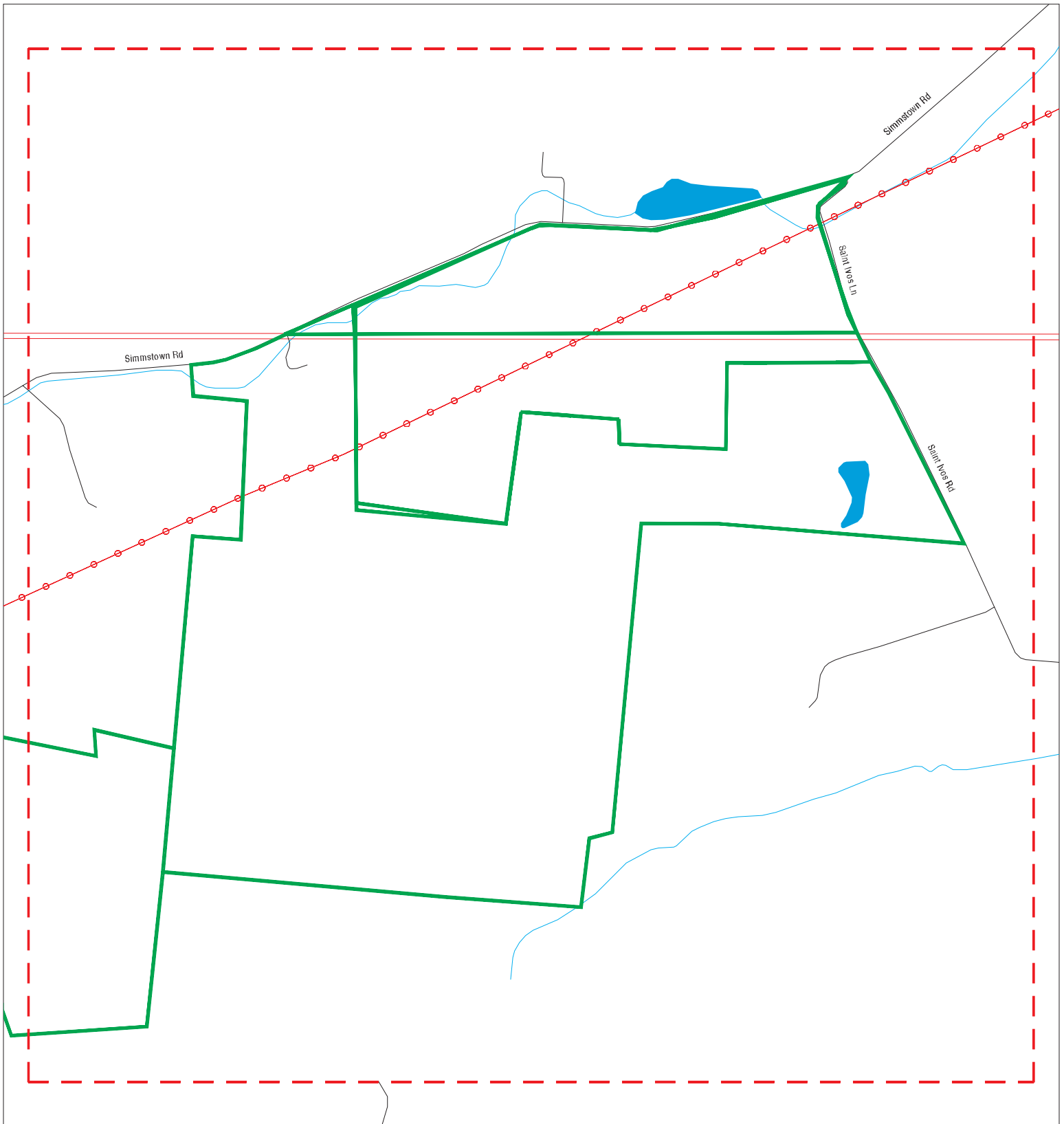
MAPPED SITES SUMMARY - FOCUS MAP 7

Target Property:
NORTHERN BOBWHITE
SPRINGFIELD, KY 40069

MAP ID / FOCUS MAP	SITE NAME	ADDRESS	DATABASE ACRONYMS	DIST (ft. & mi.) DIRECTION
-----------------------	-----------	---------	-------------------	-------------------------------

NO MAPPED SITES FOUND

Focus Map - 8 - 6290444.5s



- ▲ Sites
- Target Property
- Search Buffer
- Focus Map - No Sites
- Focus Map - Sites
- Power Line
- National Priority List Sites
- Dept. Defense Sites
- Indian Reservations BIA



SITE NAME: Northern Bobwhite
ADDRESS: Northern Bobwhite
CITY/STATE: Springfield KY
ZIP: 40069

CLIENT: Terracon
CONTACT: Sean Vanderhoff
INQUIRY #: 6290444.5s
DATE: 12/04/20

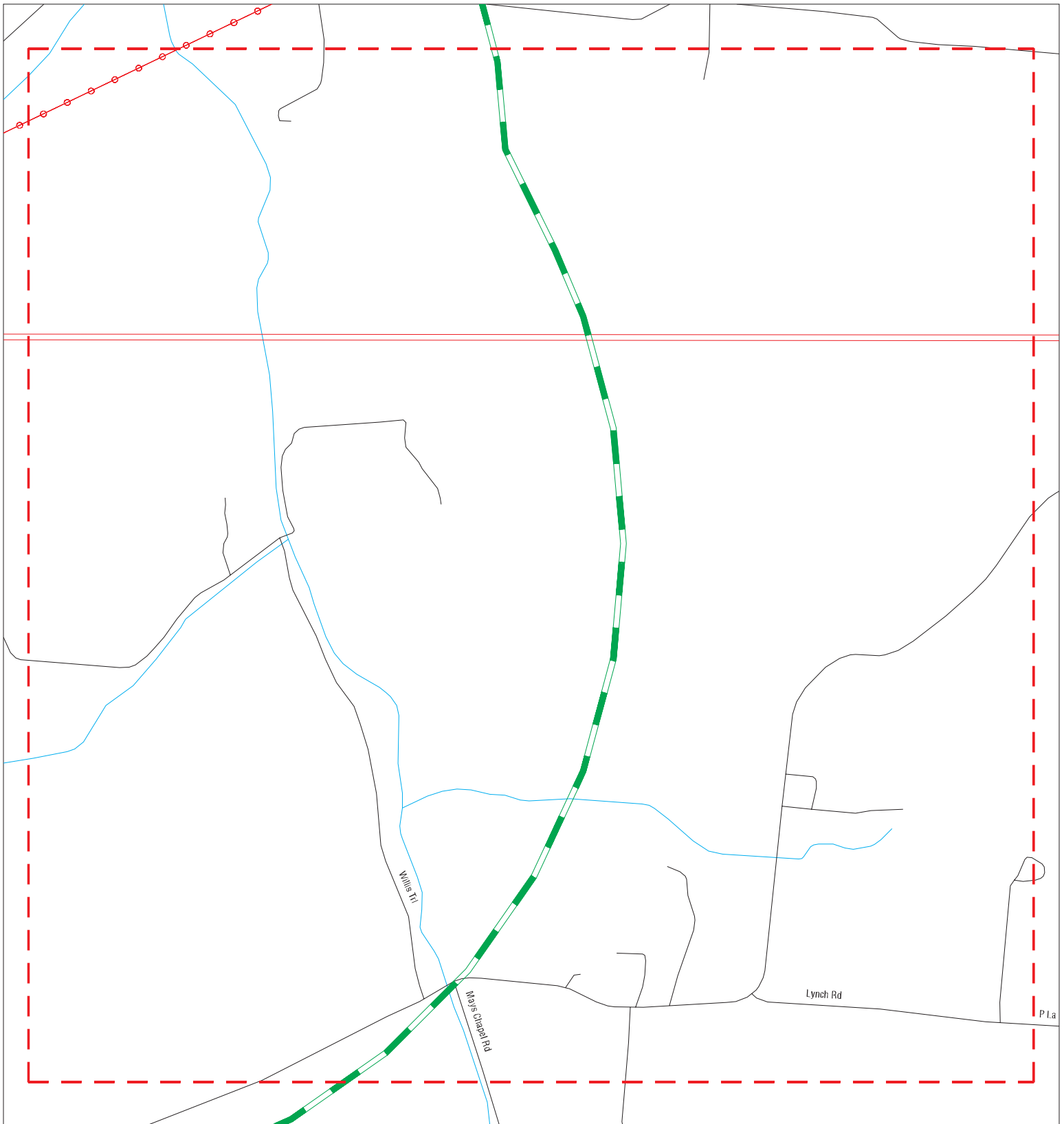
MAPPED SITES SUMMARY - FOCUS MAP 8










Target Property:
NORTHERN BOBWHITE
SPRINGFIELD, KY 40069

MAP ID / FOCUS MAP	SITE NAME	ADDRESS	DATABASE ACRONYMS	DIST (ft. & mi.) DIRECTION
-----------------------	-----------	---------	-------------------	-------------------------------

NO MAPPED SITES FOUND

Focus Map - 9 - 6290444.5s



- | | | | | | |
|--|----------------------|---|---------------------|---|------------------------------|
|  | Sites |  | Focus Map - Sites |  | Indian Reservations BIA |
|  | Target Property |  | Power Line |  | National Priority List Sites |
|  | Search Buffer |  | Dept. Defense Sites | | |
|  | Focus Map - No Sites | | | | |



SITE NAME: Northern Bobwhite
 ADDRESS: Northern Bobwhite
 CITY/STATE: Springfield KY
 ZIP: 40069

CLIENT: Terracon
 CONTACT: Sean Vanderhoff
 INQUIRY #: 6290444.5s
 DATE: 12/04/20

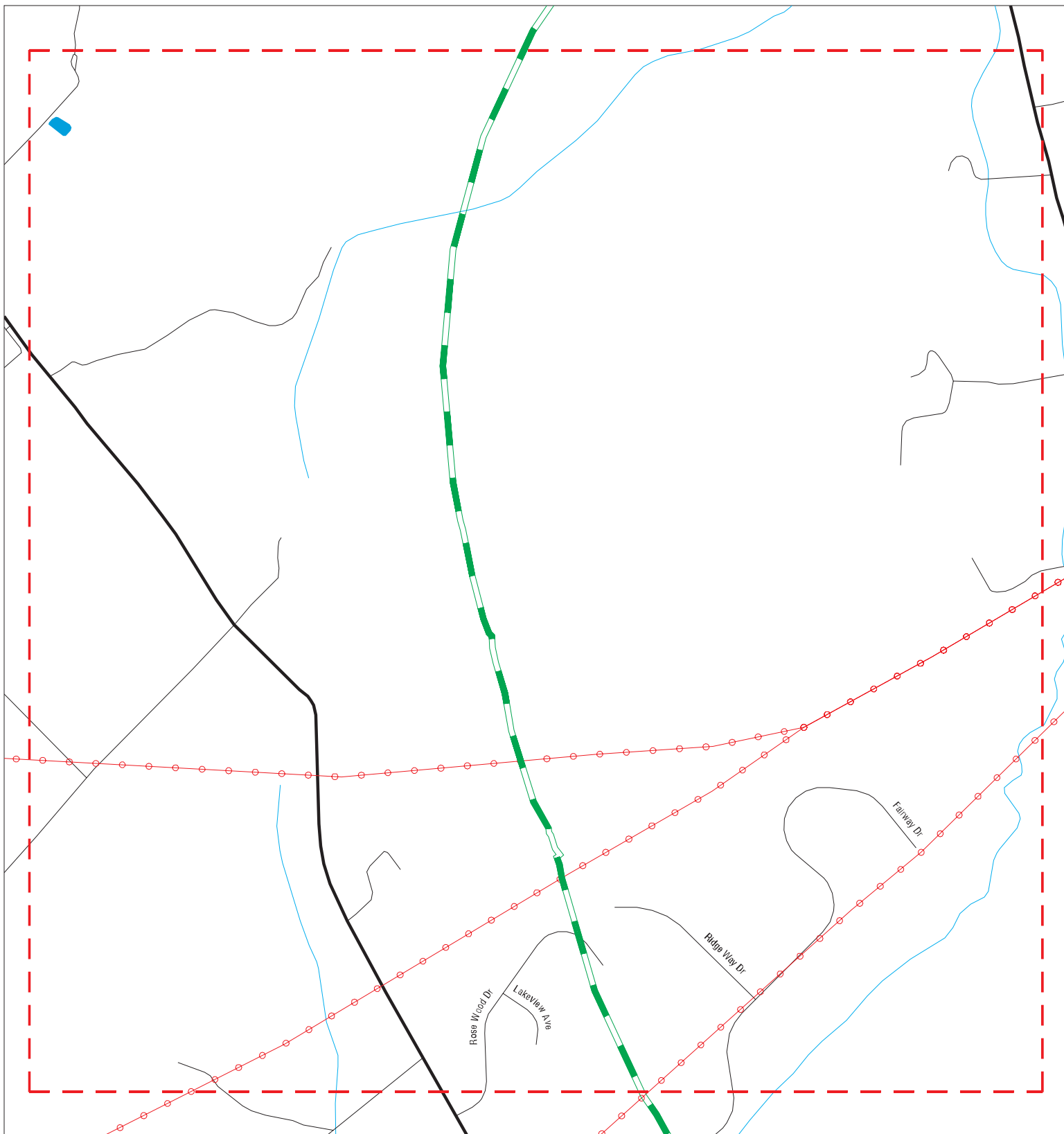
MAPPED SITES SUMMARY - FOCUS MAP 9

Target Property:
NORTHERN BOBWHITE
SPRINGFIELD, KY 40069

MAP ID / FOCUS MAP	SITE NAME	ADDRESS	DATABASE ACRONYMS	DIST (ft. & mi.) DIRECTION
-----------------------	-----------	---------	-------------------	-------------------------------

NO MAPPED SITES FOUND

Focus Map - 10 - 6290444.5s



- ▲ Sites
- ▬ Target Property
- ▬ Search Buffer
- ▬ Focus Map - No Sites
- ▬ Focus Map - Sites
- ⚡ Power Line
- National Priority List Sites
- Dept. Defense Sites
- Indian Reservations BIA



SITE NAME: Northern Bobwhite
 ADDRESS: Northern Bobwhite
 CITY/STATE: Springfield KY
 ZIP: 40069

CLIENT: Terracon
 CONTACT: Sean Vanderhoff
 INQUIRY #: 6290444.5s
 DATE: 12/04/20

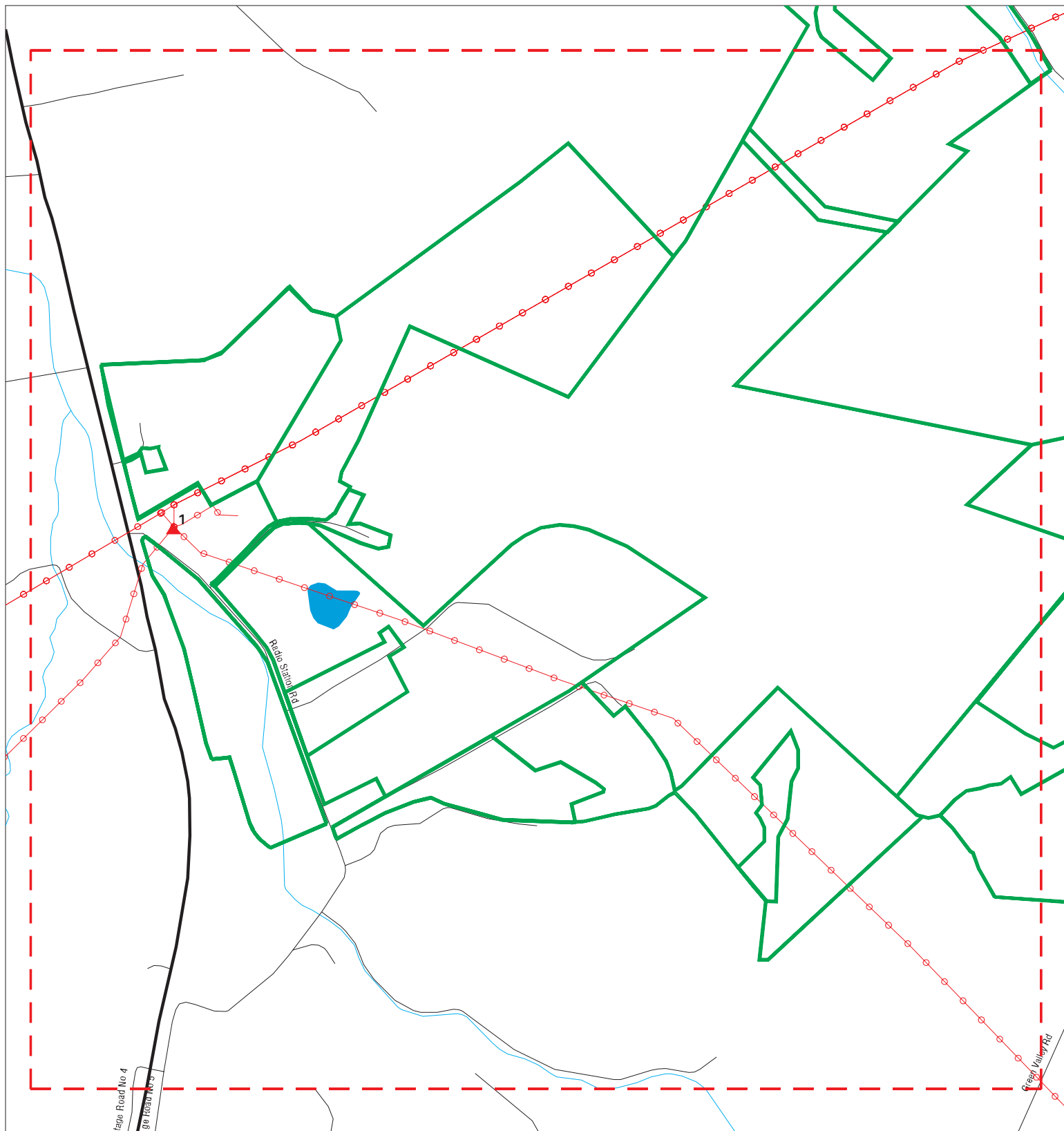
MAPPED SITES SUMMARY - FOCUS MAP 10

Target Property:
NORTHERN BOBWHITE
SPRINGFIELD, KY 40069

MAP ID / FOCUS MAP	SITE NAME	ADDRESS	DATABASE ACRONYMS	DIST (ft. & mi.) DIRECTION
-----------------------	-----------	---------	-------------------	-------------------------------

NO MAPPED SITES FOUND

Focus Map - 11 - 6290444.5s



- ▲ Sites
- ▬ Target Property
- ▬ Search Buffer
- ▬ Focus Map - No Sites
- ▬ Focus Map - Sites
- ⚡ Power Line
- National Priority List Sites
- Dept. Defense Sites
- Indian Reservations BIA



SITE NAME: Northern Bobwhite
 ADDRESS: Northern Bobwhite
 CITY/STATE: Springfield KY
 ZIP: 40069

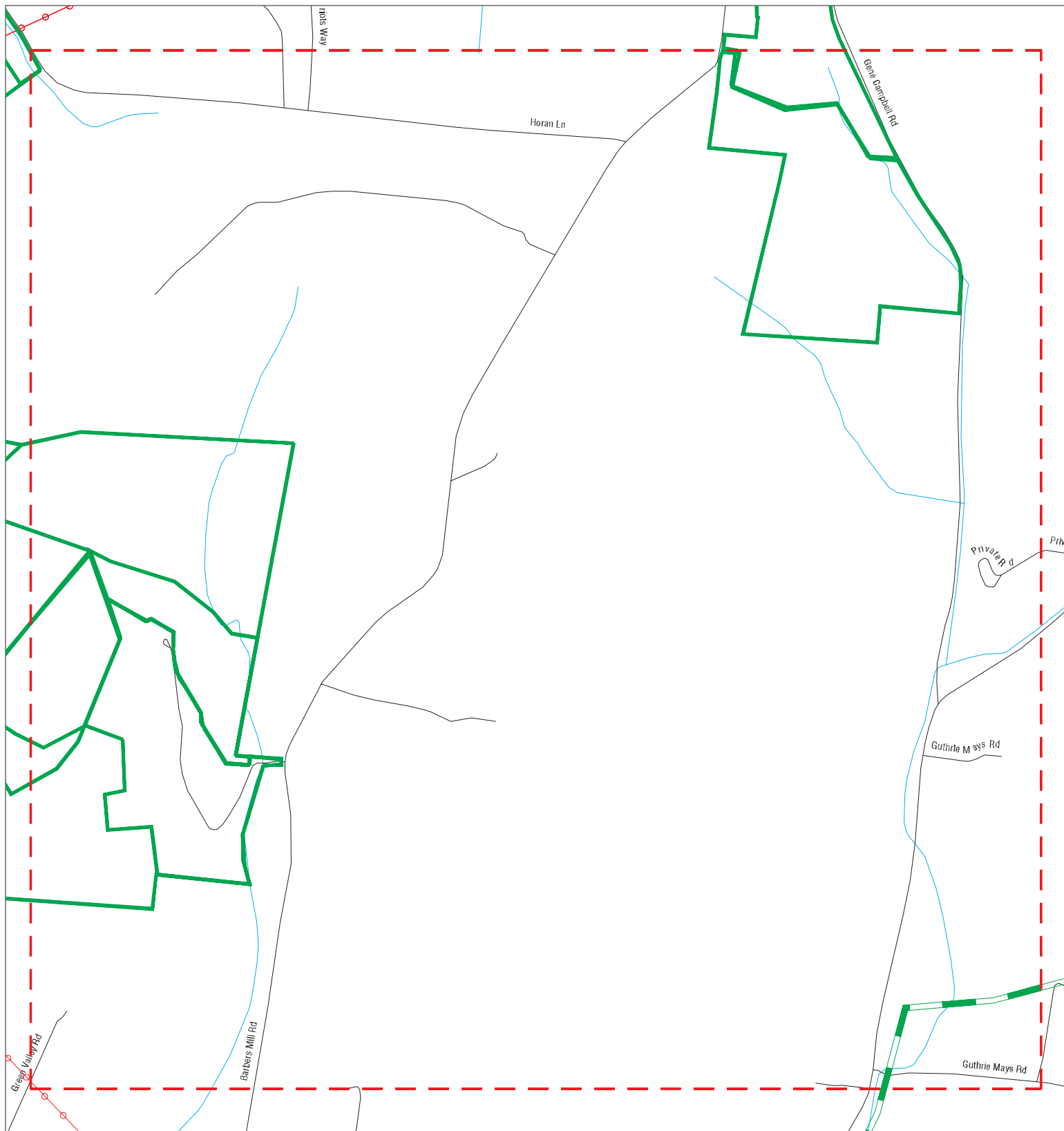
CLIENT: Terracon
 CONTACT: Sean Vanderhoff
 INQUIRY #: 6290444.5s
 DATE: 12/04/20

MAPPED SITES SUMMARY - FOCUS MAP 11

Target Property:
NORTHERN BOBWHITE
SPRINGFIELD, KY 40069

MAP ID / FOCUS MAP	SITE NAME	ADDRESS	DATABASE ACRONYMS	DIST (ft. & mi.) DIRECTION
1 / 11	LG&E KENTUCKY UTILIT	RADIO STATION ROAD	SHWS	183 0.035 NE

Focus Map - 12 - 6290444.5s



- ▲ Sites
- ▬ Focus Map - Sites
- ▨ Indian Reservations BIA
- ▬ Target Property
- ⚡ Power Line
- ▬ Search Buffer
- ▨ National Priority List Sites
- ▬ Focus Map - No Sites
- ▨ Dept. Defense Sites



SITE NAME: Northern Bobwhite
ADDRESS: Northern Bobwhite
CITY/STATE: Springfield KY
ZIP: 40069

CLIENT: Terracon
CONTACT: Sean Vanderhoff
INQUIRY #: 6290444.5s
DATE: 12/04/20

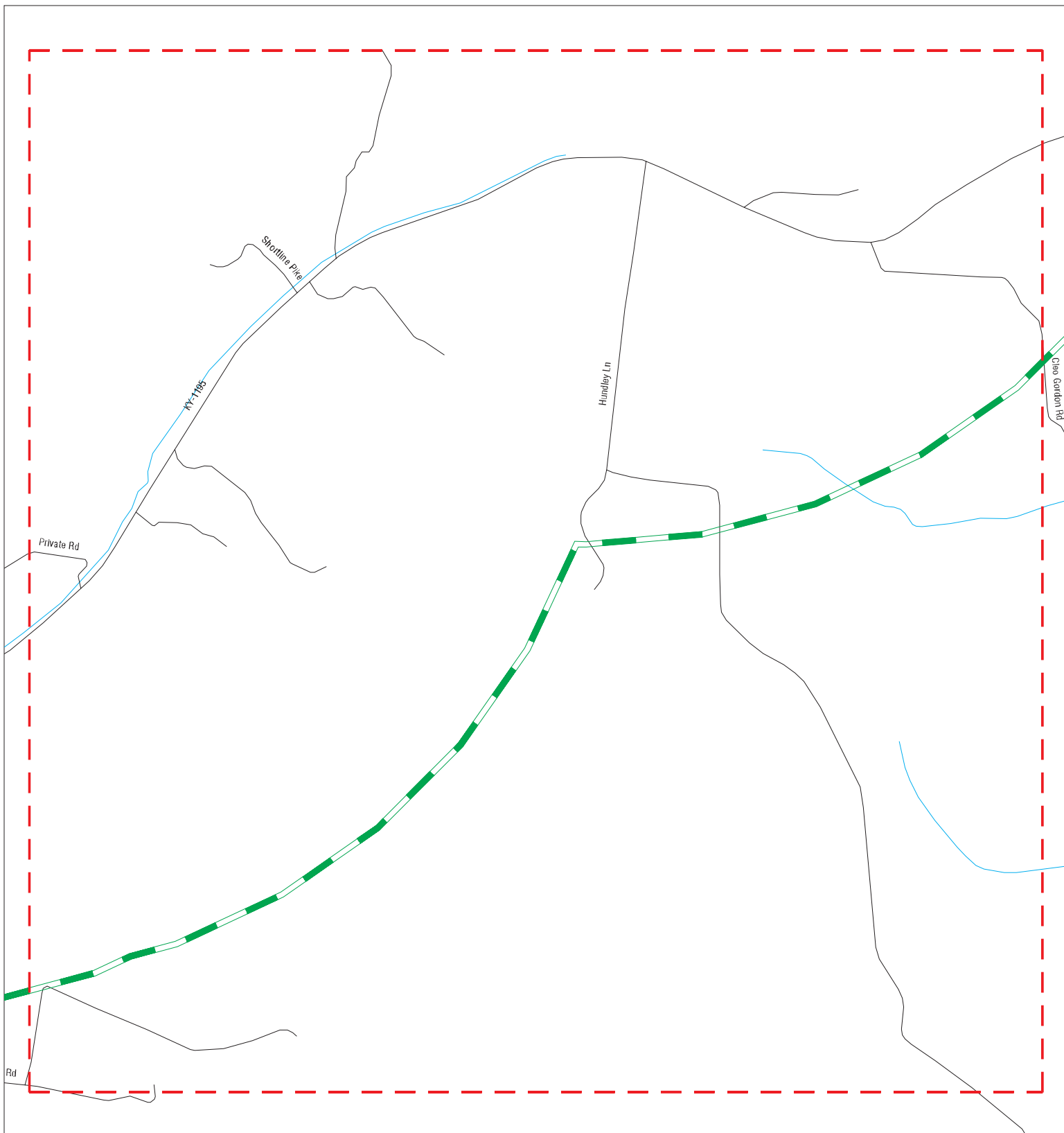
MAPPED SITES SUMMARY - FOCUS MAP 12

Target Property:
NORTHERN BOBWHITE
SPRINGFIELD, KY 40069

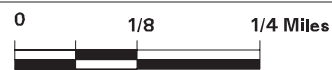
MAP ID / FOCUS MAP	SITE NAME	ADDRESS	DATABASE ACRONYMS	DIST (ft. & mi.) DIRECTION
-----------------------	-----------	---------	-------------------	-------------------------------

NO MAPPED SITES FOUND

Focus Map - 13 - 6290444.5s



- ▲ Sites
- Target Property
- - - Search Buffer
- - - Focus Map - No Sites
- / / Focus Map - Sites
- Power Line
- National Priority List Sites
- Dept. Defense Sites
- Indian Reservations BIA



SITE NAME: Northern Bobwhite
ADDRESS: Northern Bobwhite
CITY/STATE: Springfield KY
ZIP: 40069

CLIENT: Terracon
CONTACT: Sean Vanderhoff
INQUIRY #: 6290444.5s
DATE: 12/04/20

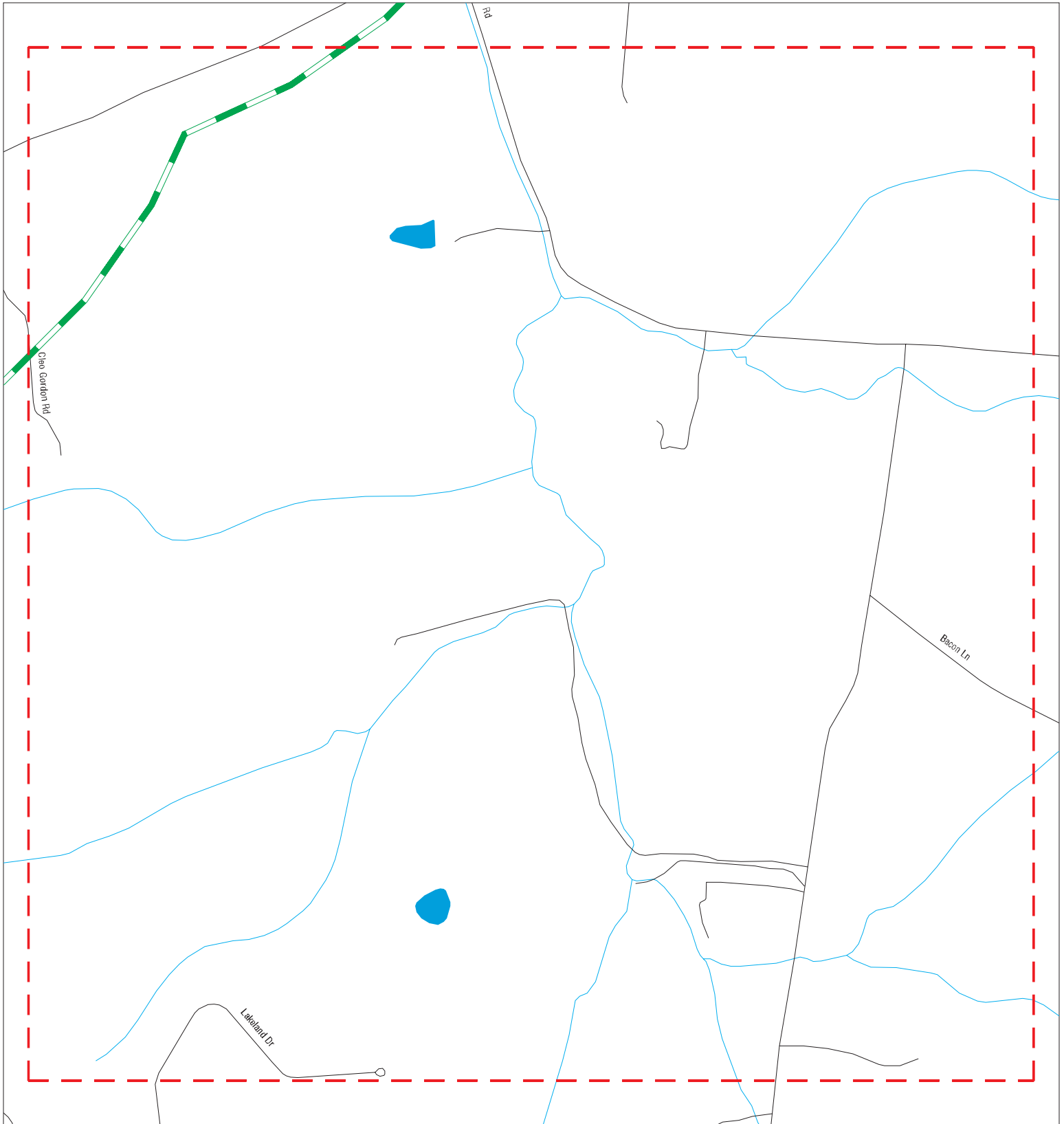
MAPPED SITES SUMMARY - FOCUS MAP 13

Target Property:
NORTHERN BOBWHITE
SPRINGFIELD, KY 40069

MAP ID / FOCUS MAP	SITE NAME	ADDRESS	DATABASE ACRONYMS	DIST (ft. & mi.) DIRECTION
-----------------------	-----------	---------	-------------------	-------------------------------

NO MAPPED SITES FOUND

Focus Map - 14 - 6290444.5s



- | | | | |
|---|---|--|---|
|  Sites |  Focus Map - Sites |  Indian Reservations BIA |  |
|  Target Property |  Power Line |  National Priority List Sites | |
|  Search Buffer |  Dept. Defense Sites | | |
|  Focus Map - No Sites | | | |

SITE NAME: Northern Bobwhite
ADDRESS: Northern Bobwhite
CITY/STATE: Springfield KY
ZIP: 40069

CLIENT: Terracon
CONTACT: Sean Vanderhoff
INQUIRY #: 6290444.5s
DATE: 12/04/20

MAPPED SITES SUMMARY - FOCUS MAP 14

Target Property:
NORTHERN BOBWHITE
SPRINGFIELD, KY 40069

MAP ID / FOCUS MAP	SITE NAME	ADDRESS	DATABASE ACRONYMS	DIST (ft. & mi.) DIRECTION
-----------------------	-----------	---------	-------------------	-------------------------------

NO MAPPED SITES FOUND

Focus Map - 15 - 6290444.5s



- ▲ Sites
- ▬ Target Property
- ▬ Search Buffer
- ▬ Focus Map - Sites
- ▬ Power Line
- ▬ National Priority List Sites
- ▬ Focus Map - No Sites
- ▬ Indian Reservations BIA
- ▬ Dept. Defense Sites



SITE NAME: Northern Bobwhite
 ADDRESS: Northern Bobwhite
 CITY/STATE: Springfield KY
 ZIP: 40069

CLIENT: Terracon
 CONTACT: Sean Vanderhoff
 INQUIRY #: 6290444.5s
 DATE: 12/04/20

MAPPED SITES SUMMARY - FOCUS MAP 15

Target Property:
NORTHERN BOBWHITE
SPRINGFIELD, KY 40069

MAP ID / FOCUS MAP	SITE NAME	ADDRESS	DATABASE ACRONYMS	DIST (ft. & mi.) DIRECTION
-----------------------	-----------	---------	-------------------	-------------------------------

NO MAPPED SITES FOUND

Focus Map - 16 - 6290444.5s



- ▲ Sites
- - - Target Property
- - - Search Buffer
- - - Focus Map - No Sites
- - - Focus Map - Sites
- - - Power Line
- National Priority List Sites
- Dept. Defense Sites
- Indian Reservations BIA



SITE NAME: Northern Bobwhite
ADDRESS: Northern Bobwhite
CITY/STATE: Springfield KY
ZIP: 40069

CLIENT: Terracon
CONTACT: Sean Vanderhoff
INQUIRY #: 6290444.5s
DATE: 12/04/20

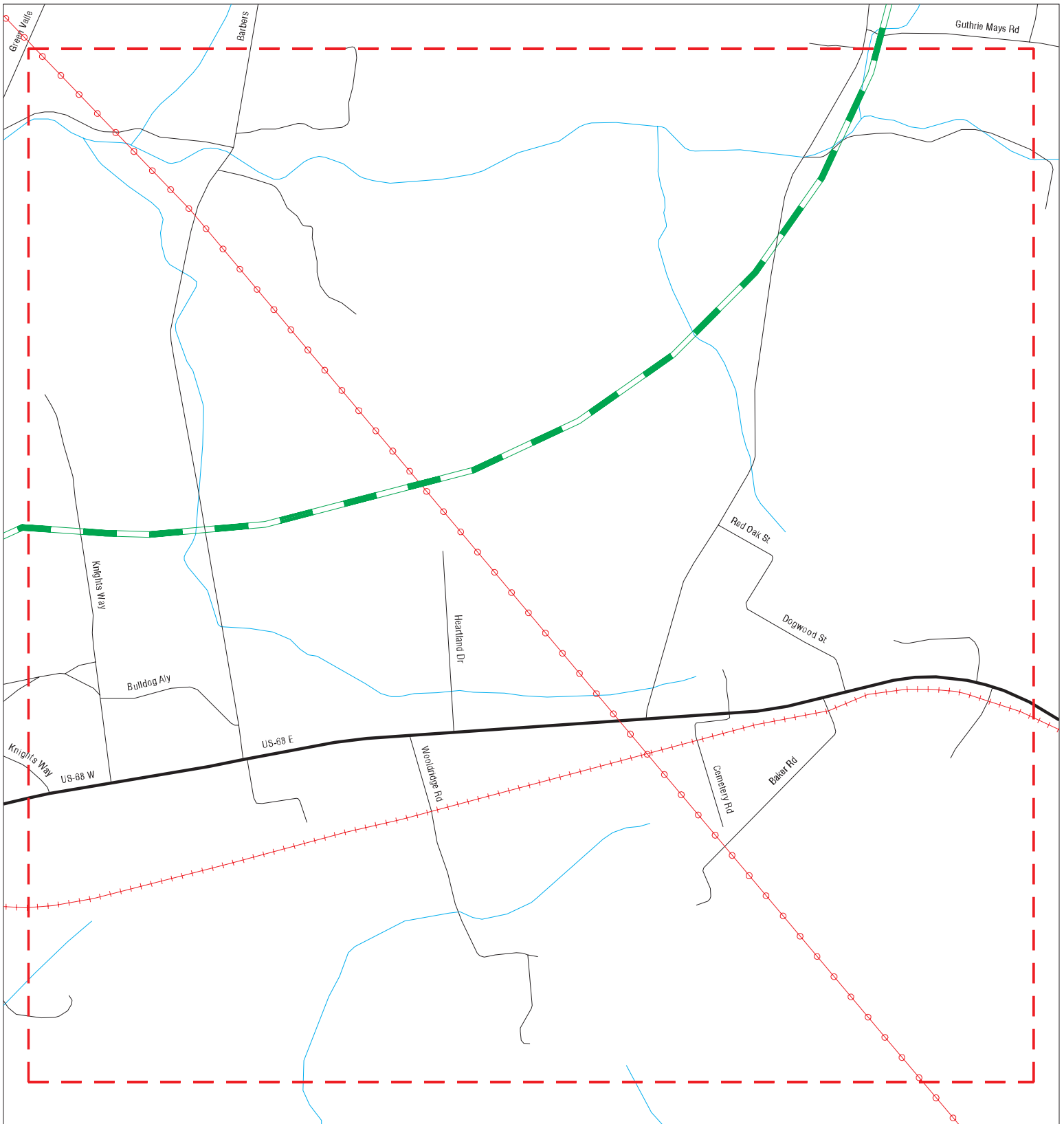
MAPPED SITES SUMMARY - FOCUS MAP 16

Target Property:
NORTHERN BOBWHITE
SPRINGFIELD, KY 40069

MAP ID / FOCUS MAP	SITE NAME	ADDRESS	DATABASE ACRONYMS	DIST (ft. & mi.) DIRECTION
-----------------------	-----------	---------	-------------------	-------------------------------

NO MAPPED SITES FOUND

Focus Map - 17 - 6290444.5s



- | | | |
|----------------------|------------------------------|-------------------------|
| Sites | Focus Map - Sites | Indian Reservations BIA |
| Target Property | Power Line | |
| Search Buffer | National Priority List Sites | |
| Focus Map - No Sites | Dept. Defense Sites | |



SITE NAME: Northern Bobwhite
ADDRESS: Northern Bobwhite
CITY/STATE: Springfield KY
ZIP: 40069

CLIENT: Terracon
CONTACT: Sean Vanderhoff
INQUIRY #: 6290444.5s
DATE: 12/04/20

MAPPED SITES SUMMARY - FOCUS MAP 17

Target Property:
NORTHERN BOBWHITE
SPRINGFIELD, KY 40069

MAP ID / FOCUS MAP	SITE NAME	ADDRESS	DATABASE ACRONYMS	DIST (ft. & mi.) DIRECTION
-----------------------	-----------	---------	-------------------	-------------------------------

NO MAPPED SITES FOUND

MAP FINDINGS

Map ID
 Direction
 Distance
 Elevation

Site

Database(s)

EDR ID Number
 EPA ID Number

1
NE
 < 1/8
 0.035 mi.
 183 ft.

LG&E KENTUCKY UTILITIES LEBANON SUBSTATION
RADIO STATION ROAD
LEBANON, KY 40033

SHWS S122374672
N/A

Actual:
781 ft.
Focus Map:
11

SHWS:
 Name: LG&E KENTUCKY UTILITIES LEBANON SUBSTATION
 Address: RADIO STATION ROAD
 City,State,Zip: LEBANON, KY 40033
 Facility Id: 136520
Status: Closed
 Description: (Closed Option C Restored 1/15/2020) LG&E Kentucky Utilities Lebanon
 Substation: Incident #2437776
 Closure Date: 01/15/2020
 Longitude: -85.249971
 Latitude: 37.604860
 Subject Item County: Marion
 Sub Item Longitude: -85.249971
 Sub Item Latitude: 37.604860
 Subject Item Address: Radio Station Rd
 Subject Item Address2: Not reported
 Subject Item City,St,Zip: Lebanon, KY 40033
 Regulatory Desc: Petroleum Cleanup
 Closure Option: Option C Restored
 Side SG: Transformer Spill
 Acreage: 2.00

Count: 0 records

ORPHAN SUMMARY

City	EDR ID	Site Name	Site Address	Zip	Database(s)
NO SITES FOUND					

GOVERNMENT RECORDS SEARCHED / DATA CURRENCY TRACKING

To maintain currency of the following federal and state databases, EDR contacts the appropriate governmental agency on a monthly or quarterly basis, as required.

Number of Days to Update: Provides confirmation that EDR is reporting records that have been updated within 90 days from the date the government agency made the information available to the public.

STANDARD ENVIRONMENTAL RECORDS

Federal NPL site list

NPL: National Priority List

National Priorities List (Superfund). The NPL is a subset of CERCLIS and identifies over 1,200 sites for priority cleanup under the Superfund Program. NPL sites may encompass relatively large areas. As such, EDR provides polygon coverage for over 1,000 NPL site boundaries produced by EPA's Environmental Photographic Interpretation Center (EPIC) and regional EPA offices.

Date of Government Version: 10/28/2020	Source: EPA
Date Data Arrived at EDR: 11/05/2020	Telephone: N/A
Date Made Active in Reports: 11/25/2020	Last EDR Contact: 12/02/2020
Number of Days to Update: 20	Next Scheduled EDR Contact: 01/11/2021
	Data Release Frequency: Quarterly

NPL Site Boundaries

Sources:

EPA's Environmental Photographic Interpretation Center (EPIC)
Telephone: 202-564-7333

EPA Region 1
Telephone 617-918-1143

EPA Region 6
Telephone: 214-655-6659

EPA Region 3
Telephone 215-814-5418

EPA Region 7
Telephone: 913-551-7247

EPA Region 4
Telephone 404-562-8033

EPA Region 8
Telephone: 303-312-6774

EPA Region 5
Telephone 312-886-6686

EPA Region 9
Telephone: 415-947-4246

EPA Region 10
Telephone 206-553-8665

Proposed NPL: Proposed National Priority List Sites

A site that has been proposed for listing on the National Priorities List through the issuance of a proposed rule in the Federal Register. EPA then accepts public comments on the site, responds to the comments, and places on the NPL those sites that continue to meet the requirements for listing.

Date of Government Version: 10/28/2020	Source: EPA
Date Data Arrived at EDR: 11/05/2020	Telephone: N/A
Date Made Active in Reports: 11/25/2020	Last EDR Contact: 12/02/2020
Number of Days to Update: 20	Next Scheduled EDR Contact: 01/11/2021
	Data Release Frequency: Quarterly

NPL LIENS: Federal Superfund Liens

Federal Superfund Liens. Under the authority granted the USEPA by CERCLA of 1980, the USEPA has the authority to file liens against real property in order to recover remedial action expenditures or when the property owner received notification of potential liability. USEPA compiles a listing of filed notices of Superfund Liens.

GOVERNMENT RECORDS SEARCHED / DATA CURRENCY TRACKING

Date of Government Version: 10/15/1991
Date Data Arrived at EDR: 02/02/1994
Date Made Active in Reports: 03/30/1994
Number of Days to Update: 56

Source: EPA
Telephone: 202-564-4267
Last EDR Contact: 08/15/2011
Next Scheduled EDR Contact: 11/28/2011
Data Release Frequency: No Update Planned

Federal Delisted NPL site list

Delisted NPL: National Priority List Deletions

The National Oil and Hazardous Substances Pollution Contingency Plan (NCP) establishes the criteria that the EPA uses to delete sites from the NPL. In accordance with 40 CFR 300.425.(e), sites may be deleted from the NPL where no further response is appropriate.

Date of Government Version: 10/28/2020
Date Data Arrived at EDR: 11/05/2020
Date Made Active in Reports: 11/25/2020
Number of Days to Update: 20

Source: EPA
Telephone: N/A
Last EDR Contact: 12/02/2020
Next Scheduled EDR Contact: 01/11/2021
Data Release Frequency: Quarterly

Federal CERCLIS list

FEDERAL FACILITY: Federal Facility Site Information listing

A listing of National Priority List (NPL) and Base Realignment and Closure (BRAC) sites found in the Comprehensive Environmental Response, Compensation and Liability Information System (CERCLIS) Database where EPA Federal Facilities Restoration and Reuse Office is involved in cleanup activities.

Date of Government Version: 04/03/2019
Date Data Arrived at EDR: 04/05/2019
Date Made Active in Reports: 05/14/2019
Number of Days to Update: 39

Source: Environmental Protection Agency
Telephone: 703-603-8704
Last EDR Contact: 10/02/2020
Next Scheduled EDR Contact: 01/11/2021
Data Release Frequency: Varies

SEMS: Superfund Enterprise Management System

SEMS (Superfund Enterprise Management System) tracks hazardous waste sites, potentially hazardous waste sites, and remedial activities performed in support of EPA's Superfund Program across the United States. The list was formerly known as CERCLIS, renamed to SEMS by the EPA in 2015. The list contains data on potentially hazardous waste sites that have been reported to the USEPA by states, municipalities, private companies and private persons, pursuant to Section 103 of the Comprehensive Environmental Response, Compensation, and Liability Act (CERCLA). This dataset also contains sites which are either proposed to or on the National Priorities List (NPL) and the sites which are in the screening and assessment phase for possible inclusion on the NPL.

Date of Government Version: 10/28/2020
Date Data Arrived at EDR: 11/05/2020
Date Made Active in Reports: 11/25/2020
Number of Days to Update: 20

Source: EPA
Telephone: 800-424-9346
Last EDR Contact: 12/02/2020
Next Scheduled EDR Contact: 01/25/2021
Data Release Frequency: Quarterly

Federal CERCLIS NFRAP site list

SEMS-ARCHIVE: Superfund Enterprise Management System Archive

GOVERNMENT RECORDS SEARCHED / DATA CURRENCY TRACKING

SEMS-ARCHIVE (Superfund Enterprise Management System Archive) tracks sites that have no further interest under the Federal Superfund Program based on available information. The list was formerly known as the CERCLIS-NFRAP, renamed to SEMS ARCHIVE by the EPA in 2015. EPA may perform a minimal level of assessment work at a site while it is archived if site conditions change and/or new information becomes available. Archived sites have been removed and archived from the inventory of SEMS sites. Archived status indicates that, to the best of EPA's knowledge, assessment at a site has been completed and that EPA has determined no further steps will be taken to list the site on the National Priorities List (NPL), unless information indicates this decision was not appropriate or other considerations require a recommendation for listing at a later time. The decision does not necessarily mean that there is no hazard associated with a given site; it only means that, based upon available information, the location is not judged to be potential NPL site.

Date of Government Version: 10/28/2020	Source: EPA
Date Data Arrived at EDR: 11/05/2020	Telephone: 800-424-9346
Date Made Active in Reports: 11/25/2020	Last EDR Contact: 12/02/2020
Number of Days to Update: 20	Next Scheduled EDR Contact: 01/25/2021
	Data Release Frequency: Quarterly

Federal RCRA CORRACTS facilities list

CORRACTS: Corrective Action Report

CORRACTS identifies hazardous waste handlers with RCRA corrective action activity.

Date of Government Version: 06/15/2020	Source: EPA
Date Data Arrived at EDR: 06/22/2020	Telephone: 800-424-9346
Date Made Active in Reports: 09/17/2020	Last EDR Contact: 09/22/2020
Number of Days to Update: 87	Next Scheduled EDR Contact: 01/04/2021
	Data Release Frequency: Quarterly

Federal RCRA non-CORRACTS TSD facilities list

RCRA-TSDF: RCRA - Treatment, Storage and Disposal

RCRAInfo is EPA's comprehensive information system, providing access to data supporting the Resource Conservation and Recovery Act (RCRA) of 1976 and the Hazardous and Solid Waste Amendments (HSWA) of 1984. The database includes selective information on sites which generate, transport, store, treat and/or dispose of hazardous waste as defined by the Resource Conservation and Recovery Act (RCRA). Transporters are individuals or entities that move hazardous waste from the generator offsite to a facility that can recycle, treat, store, or dispose of the waste. TSDFs treat, store, or dispose of the waste.

Date of Government Version: 06/15/2020	Source: Environmental Protection Agency
Date Data Arrived at EDR: 06/22/2020	Telephone: (404) 562-8651
Date Made Active in Reports: 09/18/2020	Last EDR Contact: 09/22/2020
Number of Days to Update: 88	Next Scheduled EDR Contact: 01/04/2021
	Data Release Frequency: Quarterly

Federal RCRA generators list

RCRA-LQG: RCRA - Large Quantity Generators

RCRAInfo is EPA's comprehensive information system, providing access to data supporting the Resource Conservation and Recovery Act (RCRA) of 1976 and the Hazardous and Solid Waste Amendments (HSWA) of 1984. The database includes selective information on sites which generate, transport, store, treat and/or dispose of hazardous waste as defined by the Resource Conservation and Recovery Act (RCRA). Large quantity generators (LQGs) generate over 1,000 kilograms (kg) of hazardous waste, or over 1 kg of acutely hazardous waste per month.

Date of Government Version: 06/15/2020	Source: Environmental Protection Agency
Date Data Arrived at EDR: 06/22/2020	Telephone: (404) 562-8651
Date Made Active in Reports: 09/18/2020	Last EDR Contact: 09/22/2020
Number of Days to Update: 88	Next Scheduled EDR Contact: 01/04/2021
	Data Release Frequency: Quarterly

GOVERNMENT RECORDS SEARCHED / DATA CURRENCY TRACKING

RCRA-SQG: RCRA - Small Quantity Generators

RCRAInfo is EPA's comprehensive information system, providing access to data supporting the Resource Conservation and Recovery Act (RCRA) of 1976 and the Hazardous and Solid Waste Amendments (HSWA) of 1984. The database includes selective information on sites which generate, transport, store, treat and/or dispose of hazardous waste as defined by the Resource Conservation and Recovery Act (RCRA). Small quantity generators (SQGs) generate between 100 kg and 1,000 kg of hazardous waste per month.

Date of Government Version: 06/15/2020	Source: Environmental Protection Agency
Date Data Arrived at EDR: 06/22/2020	Telephone: (404) 562-8651
Date Made Active in Reports: 09/18/2020	Last EDR Contact: 09/22/2020
Number of Days to Update: 88	Next Scheduled EDR Contact: 01/04/2021
	Data Release Frequency: Quarterly

RCRA-VSQG: RCRA - Very Small Quantity Generators (Formerly Conditionally Exempt Small Quantity Generators)

RCRAInfo is EPA's comprehensive information system, providing access to data supporting the Resource Conservation and Recovery Act (RCRA) of 1976 and the Hazardous and Solid Waste Amendments (HSWA) of 1984. The database includes selective information on sites which generate, transport, store, treat and/or dispose of hazardous waste as defined by the Resource Conservation and Recovery Act (RCRA). Very small quantity generators (VSQGs) generate less than 100 kg of hazardous waste, or less than 1 kg of acutely hazardous waste per month.

Date of Government Version: 06/15/2020	Source: Environmental Protection Agency
Date Data Arrived at EDR: 06/22/2020	Telephone: (404) 562-8651
Date Made Active in Reports: 09/18/2020	Last EDR Contact: 09/22/2020
Number of Days to Update: 88	Next Scheduled EDR Contact: 01/04/2021
	Data Release Frequency: Quarterly

Federal institutional controls / engineering controls registries

LUCIS: Land Use Control Information System

LUCIS contains records of land use control information pertaining to the former Navy Base Realignment and Closure properties.

Date of Government Version: 08/06/2020	Source: Department of the Navy
Date Data Arrived at EDR: 08/21/2020	Telephone: 843-820-7326
Date Made Active in Reports: 11/11/2020	Last EDR Contact: 11/05/2020
Number of Days to Update: 82	Next Scheduled EDR Contact: 02/22/2021
	Data Release Frequency: Varies

US ENG CONTROLS: Engineering Controls Sites List

A listing of sites with engineering controls in place. Engineering controls include various forms of caps, building foundations, liners, and treatment methods to create pathway elimination for regulated substances to enter environmental media or effect human health.

Date of Government Version: 10/28/2020	Source: Environmental Protection Agency
Date Data Arrived at EDR: 11/05/2020	Telephone: 703-603-0695
Date Made Active in Reports: 11/18/2020	Last EDR Contact: 11/05/2020
Number of Days to Update: 13	Next Scheduled EDR Contact: 03/08/2021
	Data Release Frequency: Varies

US INST CONTROLS: Institutional Controls Sites List

A listing of sites with institutional controls in place. Institutional controls include administrative measures, such as groundwater use restrictions, construction restrictions, property use restrictions, and post remediation care requirements intended to prevent exposure to contaminants remaining on site. Deed restrictions are generally required as part of the institutional controls.

Date of Government Version: 10/28/2020	Source: Environmental Protection Agency
Date Data Arrived at EDR: 11/05/2020	Telephone: 703-603-0695
Date Made Active in Reports: 11/18/2020	Last EDR Contact: 11/05/2020
Number of Days to Update: 13	Next Scheduled EDR Contact: 03/08/2021
	Data Release Frequency: Varies

GOVERNMENT RECORDS SEARCHED / DATA CURRENCY TRACKING

Federal ERNS list

ERNS: Emergency Response Notification System

Emergency Response Notification System. ERNS records and stores information on reported releases of oil and hazardous substances.

Date of Government Version: 06/15/2020
Date Data Arrived at EDR: 06/22/2020
Date Made Active in Reports: 09/17/2020
Number of Days to Update: 87

Source: National Response Center, United States Coast Guard
Telephone: 202-267-2180
Last EDR Contact: 09/22/2020
Next Scheduled EDR Contact: 01/04/2021
Data Release Frequency: Quarterly

State- and tribal - equivalent CERCLIS

SHWS: State Leads List

State Hazardous Waste Sites. State hazardous waste site records are the states' equivalent to CERCLIS. These sites may or may not already be listed on the federal CERCLIS list. Priority sites planned for cleanup using state funds (state equivalent of Superfund) are identified along with sites where cleanup will be paid for by potentially responsible parties. Available information varies by state.

Date of Government Version: 08/24/2020
Date Data Arrived at EDR: 08/26/2020
Date Made Active in Reports: 11/17/2020
Number of Days to Update: 83

Source: Department of Environmental Protection
Telephone: 502-564-6716
Last EDR Contact: 11/16/2020
Next Scheduled EDR Contact: 03/08/2021
Data Release Frequency: Quarterly

State and tribal landfill and/or solid waste disposal site lists

SWF/LF: Solid Waste Facilities List

Solid Waste Facilities/Landfill Sites. SWF/LF type records typically contain an inventory of solid waste disposal facilities or landfills in a particular state. Depending on the state, these may be active or inactive facilities or open dumps that failed to meet RCRA Subtitle D Section 4004 criteria for solid waste landfills or disposal sites.

Date of Government Version: 05/21/2020
Date Data Arrived at EDR: 07/24/2020
Date Made Active in Reports: 10/12/2020
Number of Days to Update: 80

Source: Department of Environmental Protection
Telephone: 502-564-6716
Last EDR Contact: 10/14/2020
Next Scheduled EDR Contact: 02/08/2021
Data Release Frequency: Semi-Annually

State and tribal leaking storage tank lists

PSTEAF: Facility Ranking List

The Underground Storage Tank Branch (USTB) has ranked all PSTEAF reimbursable facilities requiring corrective action, in accordance with 401 KAR 42:290. Directive letters will be issued on the basis of facility ranking and available PSTEAF funding in sequential order as ranked. For example, Rank 2 facilities will be issued directives before Rank 3 facilities.

Date of Government Version: 07/01/2020
Date Data Arrived at EDR: 07/07/2020
Date Made Active in Reports: 09/24/2020
Number of Days to Update: 79

Source: Department of Environmental Protection
Telephone: 502-564-5981
Last EDR Contact: 10/06/2020
Next Scheduled EDR Contact: 01/18/2021
Data Release Frequency: Quarterly

INDIAN LUST R4: Leaking Underground Storage Tanks on Indian Land LUSTs on Indian land in Florida, Mississippi and North Carolina.

Date of Government Version: 04/14/2020
Date Data Arrived at EDR: 05/26/2020
Date Made Active in Reports: 08/12/2020
Number of Days to Update: 78

Source: EPA Region 4
Telephone: 404-562-8677
Last EDR Contact: 10/23/2020
Next Scheduled EDR Contact: 02/01/2021
Data Release Frequency: Varies

GOVERNMENT RECORDS SEARCHED / DATA CURRENCY TRACKING

INDIAN LUST R5: Leaking Underground Storage Tanks on Indian Land

Leaking underground storage tanks located on Indian Land in Michigan, Minnesota and Wisconsin.

Date of Government Version: 04/14/2020	Source: EPA, Region 5
Date Data Arrived at EDR: 05/20/2020	Telephone: 312-886-7439
Date Made Active in Reports: 08/12/2020	Last EDR Contact: 10/23/2020
Number of Days to Update: 84	Next Scheduled EDR Contact: 02/01/2021
	Data Release Frequency: Varies

INDIAN LUST R1: Leaking Underground Storage Tanks on Indian Land

A listing of leaking underground storage tank locations on Indian Land.

Date of Government Version: 04/29/2020	Source: EPA Region 1
Date Data Arrived at EDR: 05/20/2020	Telephone: 617-918-1313
Date Made Active in Reports: 08/12/2020	Last EDR Contact: 10/23/2020
Number of Days to Update: 84	Next Scheduled EDR Contact: 02/01/2021
	Data Release Frequency: Varies

INDIAN LUST R10: Leaking Underground Storage Tanks on Indian Land

LUSTs on Indian land in Alaska, Idaho, Oregon and Washington.

Date of Government Version: 04/14/2020	Source: EPA Region 10
Date Data Arrived at EDR: 05/20/2020	Telephone: 206-553-2857
Date Made Active in Reports: 08/12/2020	Last EDR Contact: 10/23/2020
Number of Days to Update: 84	Next Scheduled EDR Contact: 02/01/2021
	Data Release Frequency: Varies

INDIAN LUST R7: Leaking Underground Storage Tanks on Indian Land

LUSTs on Indian land in Iowa, Kansas, and Nebraska

Date of Government Version: 04/15/2020	Source: EPA Region 7
Date Data Arrived at EDR: 05/20/2020	Telephone: 913-551-7003
Date Made Active in Reports: 08/12/2020	Last EDR Contact: 10/23/2020
Number of Days to Update: 84	Next Scheduled EDR Contact: 02/01/2021
	Data Release Frequency: Varies

INDIAN LUST R6: Leaking Underground Storage Tanks on Indian Land

LUSTs on Indian land in New Mexico and Oklahoma.

Date of Government Version: 04/08/2020	Source: EPA Region 6
Date Data Arrived at EDR: 05/20/2020	Telephone: 214-665-6597
Date Made Active in Reports: 08/12/2020	Last EDR Contact: 10/23/2020
Number of Days to Update: 84	Next Scheduled EDR Contact: 02/01/2021
	Data Release Frequency: Varies

INDIAN LUST R9: Leaking Underground Storage Tanks on Indian Land

LUSTs on Indian land in Arizona, California, New Mexico and Nevada

Date of Government Version: 04/08/2020	Source: Environmental Protection Agency
Date Data Arrived at EDR: 05/20/2020	Telephone: 415-972-3372
Date Made Active in Reports: 08/12/2020	Last EDR Contact: 10/23/2020
Number of Days to Update: 84	Next Scheduled EDR Contact: 02/01/2021
	Data Release Frequency: Varies

INDIAN LUST R8: Leaking Underground Storage Tanks on Indian Land

LUSTs on Indian land in Colorado, Montana, North Dakota, South Dakota, Utah and Wyoming.

Date of Government Version: 04/14/2020	Source: EPA Region 8
Date Data Arrived at EDR: 05/20/2020	Telephone: 303-312-6271
Date Made Active in Reports: 08/12/2020	Last EDR Contact: 10/23/2020
Number of Days to Update: 84	Next Scheduled EDR Contact: 02/01/2021
	Data Release Frequency: Varies

GOVERNMENT RECORDS SEARCHED / DATA CURRENCY TRACKING

SB193: SB193 Branch Site Inventory List

The inventory indicates facilities that have performed permanent closure activities at a regulated underground storage tank facility and have known soil and/or groundwater contamination.

Date of Government Version: 09/05/2006	Source: Department of Environmental Protection
Date Data Arrived at EDR: 09/13/2006	Telephone: 502-564-5981
Date Made Active in Reports: 10/18/2006	Last EDR Contact: 04/08/2016
Number of Days to Update: 35	Next Scheduled EDR Contact: 07/25/2016
	Data Release Frequency: No Update Planned

State and tribal registered storage tank lists

FEMA UST: Underground Storage Tank Listing

A listing of all FEMA owned underground storage tanks.

Date of Government Version: 07/21/2020	Source: FEMA
Date Data Arrived at EDR: 09/03/2020	Telephone: 202-646-5797
Date Made Active in Reports: 11/25/2020	Last EDR Contact: 10/01/2020
Number of Days to Update: 83	Next Scheduled EDR Contact: 01/18/2021
	Data Release Frequency: Varies

UST: Underground Storage Tank Database

Registered Underground Storage Tanks. UST's are regulated under Subtitle I of the Resource Conservation and Recovery Act (RCRA) and must be registered with the state department responsible for administering the UST program. Available information varies by state program.

Date of Government Version: 08/05/2020	Source: Department of Environmental Protection
Date Data Arrived at EDR: 08/26/2020	Telephone: 502-564-5981
Date Made Active in Reports: 11/17/2020	Last EDR Contact: 11/19/2020
Number of Days to Update: 83	Next Scheduled EDR Contact: 03/08/2021
	Data Release Frequency: Quarterly

AST: Above Ground Storage Tanks

A listing of aboveground storage tank site locations.

Date of Government Version: 08/18/2020	Source: Office of State Fire Marshal
Date Data Arrived at EDR: 08/19/2020	Telephone: 502-564-4010
Date Made Active in Reports: 11/06/2020	Last EDR Contact: 11/16/2020
Number of Days to Update: 79	Next Scheduled EDR Contact: 03/08/2021
	Data Release Frequency: Varies

INDIAN UST R5: Underground Storage Tanks on Indian Land

The Indian Underground Storage Tank (UST) database provides information about underground storage tanks on Indian land in EPA Region 5 (Michigan, Minnesota and Wisconsin and Tribal Nations).

Date of Government Version: 04/14/2020	Source: EPA Region 5
Date Data Arrived at EDR: 05/20/2020	Telephone: 312-886-6136
Date Made Active in Reports: 08/12/2020	Last EDR Contact: 10/23/2020
Number of Days to Update: 84	Next Scheduled EDR Contact: 02/01/2021
	Data Release Frequency: Varies

INDIAN UST R10: Underground Storage Tanks on Indian Land

The Indian Underground Storage Tank (UST) database provides information about underground storage tanks on Indian land in EPA Region 10 (Alaska, Idaho, Oregon, Washington, and Tribal Nations).

Date of Government Version: 04/14/2020	Source: EPA Region 10
Date Data Arrived at EDR: 05/20/2020	Telephone: 206-553-2857
Date Made Active in Reports: 08/12/2020	Last EDR Contact: 10/23/2020
Number of Days to Update: 84	Next Scheduled EDR Contact: 02/01/2021
	Data Release Frequency: Varies

GOVERNMENT RECORDS SEARCHED / DATA CURRENCY TRACKING

INDIAN UST R6: Underground Storage Tanks on Indian Land

The Indian Underground Storage Tank (UST) database provides information about underground storage tanks on Indian land in EPA Region 6 (Louisiana, Arkansas, Oklahoma, New Mexico, Texas and 65 Tribes).

Date of Government Version: 04/08/2020	Source: EPA Region 6
Date Data Arrived at EDR: 05/20/2020	Telephone: 214-665-7591
Date Made Active in Reports: 08/12/2020	Last EDR Contact: 10/23/2020
Number of Days to Update: 84	Next Scheduled EDR Contact: 02/01/2021
	Data Release Frequency: Varies

INDIAN UST R1: Underground Storage Tanks on Indian Land

The Indian Underground Storage Tank (UST) database provides information about underground storage tanks on Indian land in EPA Region 1 (Connecticut, Maine, Massachusetts, New Hampshire, Rhode Island, Vermont and ten Tribal Nations).

Date of Government Version: 04/29/2020	Source: EPA, Region 1
Date Data Arrived at EDR: 05/20/2020	Telephone: 617-918-1313
Date Made Active in Reports: 08/12/2020	Last EDR Contact: 10/23/2020
Number of Days to Update: 84	Next Scheduled EDR Contact: 02/01/2021
	Data Release Frequency: Varies

INDIAN UST R8: Underground Storage Tanks on Indian Land

The Indian Underground Storage Tank (UST) database provides information about underground storage tanks on Indian land in EPA Region 8 (Colorado, Montana, North Dakota, South Dakota, Utah, Wyoming and 27 Tribal Nations).

Date of Government Version: 04/14/2020	Source: EPA Region 8
Date Data Arrived at EDR: 05/20/2020	Telephone: 303-312-6137
Date Made Active in Reports: 08/13/2020	Last EDR Contact: 10/23/2020
Number of Days to Update: 85	Next Scheduled EDR Contact: 02/01/2021
	Data Release Frequency: Varies

INDIAN UST R4: Underground Storage Tanks on Indian Land

The Indian Underground Storage Tank (UST) database provides information about underground storage tanks on Indian land in EPA Region 4 (Alabama, Florida, Georgia, Kentucky, Mississippi, North Carolina, South Carolina, Tennessee and Tribal Nations)

Date of Government Version: 04/14/2020	Source: EPA Region 4
Date Data Arrived at EDR: 05/26/2020	Telephone: 404-562-9424
Date Made Active in Reports: 08/12/2020	Last EDR Contact: 10/23/2020
Number of Days to Update: 78	Next Scheduled EDR Contact: 02/01/2021
	Data Release Frequency: Varies

INDIAN UST R7: Underground Storage Tanks on Indian Land

The Indian Underground Storage Tank (UST) database provides information about underground storage tanks on Indian land in EPA Region 7 (Iowa, Kansas, Missouri, Nebraska, and 9 Tribal Nations).

Date of Government Version: 04/03/2020	Source: EPA Region 7
Date Data Arrived at EDR: 05/20/2020	Telephone: 913-551-7003
Date Made Active in Reports: 08/12/2020	Last EDR Contact: 10/23/2020
Number of Days to Update: 84	Next Scheduled EDR Contact: 02/01/2021
	Data Release Frequency: Varies

INDIAN UST R9: Underground Storage Tanks on Indian Land

The Indian Underground Storage Tank (UST) database provides information about underground storage tanks on Indian land in EPA Region 9 (Arizona, California, Hawaii, Nevada, the Pacific Islands, and Tribal Nations).

Date of Government Version: 04/08/2020	Source: EPA Region 9
Date Data Arrived at EDR: 05/20/2020	Telephone: 415-972-3368
Date Made Active in Reports: 08/12/2020	Last EDR Contact: 10/23/2020
Number of Days to Update: 84	Next Scheduled EDR Contact: 02/01/2021
	Data Release Frequency: Varies

GOVERNMENT RECORDS SEARCHED / DATA CURRENCY TRACKING

State and tribal institutional control / engineering control registries

ENG CONTROLS: Engineering Controls Site Listing

A listing of sites that use engineering controls.

Date of Government Version: 08/24/2020	Source: Department of Environmental Protection
Date Data Arrived at EDR: 08/26/2020	Telephone: 502-564-6716
Date Made Active in Reports: 11/17/2020	Last EDR Contact: 11/16/2020
Number of Days to Update: 83	Next Scheduled EDR Contact: 03/08/2021
	Data Release Frequency: Varies

INST CONTROL: State Superfund Database

A list of closed sites in the State Superfund Database. Institutional controls would be in place at any site that uses Contained or Managed as a Closure Option.

Date of Government Version: 08/24/2020	Source: Department of Environmental Protection
Date Data Arrived at EDR: 08/26/2020	Telephone: 502-564-6716
Date Made Active in Reports: 11/17/2020	Last EDR Contact: 11/15/2020
Number of Days to Update: 83	Next Scheduled EDR Contact: 03/08/2021
	Data Release Frequency: Varies

State and tribal voluntary cleanup sites

VCP: Voluntary Cleanup Program Sites

Sites that have been accepted into the Voluntary Cleanup Program or have submitted an application.

Date of Government Version: 06/23/2020	Source: Department of Environmental Protection
Date Data Arrived at EDR: 06/25/2020	Telephone: 502-564-6716
Date Made Active in Reports: 09/11/2020	Last EDR Contact: 09/23/2020
Number of Days to Update: 78	Next Scheduled EDR Contact: 01/11/2021
	Data Release Frequency: Varies

INDIAN VCP R7: Voluntary Cleanup Priority Listing

A listing of voluntary cleanup priority sites located on Indian Land located in Region 7.

Date of Government Version: 03/20/2008	Source: EPA, Region 7
Date Data Arrived at EDR: 04/22/2008	Telephone: 913-551-7365
Date Made Active in Reports: 05/19/2008	Last EDR Contact: 04/20/2009
Number of Days to Update: 27	Next Scheduled EDR Contact: 07/20/2009
	Data Release Frequency: Varies

INDIAN VCP R1: Voluntary Cleanup Priority Listing

A listing of voluntary cleanup priority sites located on Indian Land located in Region 1.

Date of Government Version: 07/27/2015	Source: EPA, Region 1
Date Data Arrived at EDR: 09/29/2015	Telephone: 617-918-1102
Date Made Active in Reports: 02/18/2016	Last EDR Contact: 09/16/2020
Number of Days to Update: 142	Next Scheduled EDR Contact: 01/04/2021
	Data Release Frequency: Varies

State and tribal Brownfields sites

BROWNFIELDS: Kentucky Brownfield Inventory

The Kentucky Brownfield Program has created an inventory of brownfield sites in order to market the properties to those interested in brownfield redevelopment. The Kentucky Brownfield Program is working to promote the redevelopment of these sites by helping to remove barriers that prevent reuse, providing useful information to communities, developers and the public and encouraging a climate that fosters redevelopment of contaminated sites.

Date of Government Version: 05/06/2020	Source: Division of Compliance Assistance
Date Data Arrived at EDR: 07/09/2020	Telephone: 502-564-0323
Date Made Active in Reports: 09/24/2020	Last EDR Contact: 10/07/2020
Number of Days to Update: 77	Next Scheduled EDR Contact: 01/25/2021
	Data Release Frequency: Varies

GOVERNMENT RECORDS SEARCHED / DATA CURRENCY TRACKING

ADDITIONAL ENVIRONMENTAL RECORDS

Local Brownfield lists

US BROWNFIELDS: A Listing of Brownfields Sites

Brownfields are real property, the expansion, redevelopment, or reuse of which may be complicated by the presence or potential presence of a hazardous substance, pollutant, or contaminant. Cleaning up and reinvesting in these properties takes development pressures off of undeveloped, open land, and both improves and protects the environment. Assessment, Cleanup and Redevelopment Exchange System (ACRES) stores information reported by EPA Brownfields grant recipients on brownfields properties assessed or cleaned up with grant funding as well as information on Targeted Brownfields Assessments performed by EPA Regions. A listing of ACRES Brownfield sites is obtained from Cleanups in My Community. Cleanups in My Community provides information on Brownfields properties for which information is reported back to EPA, as well as areas served by Brownfields grant programs.

Date of Government Version: 06/01/2020	Source: Environmental Protection Agency
Date Data Arrived at EDR: 06/02/2020	Telephone: 202-566-2777
Date Made Active in Reports: 06/09/2020	Last EDR Contact: 09/15/2020
Number of Days to Update: 7	Next Scheduled EDR Contact: 12/28/2020
	Data Release Frequency: Semi-Annually

Local Lists of Landfill / Solid Waste Disposal Sites

SWRCY: Recycling Facilities

A listing of recycling facilities located in the state of Kentucky.

Date of Government Version: 09/13/2019	Source: Department of Environmental Protection
Date Data Arrived at EDR: 10/23/2019	Telephone: 502-564-6716
Date Made Active in Reports: 01/03/2020	Last EDR Contact: 10/12/2020
Number of Days to Update: 72	Next Scheduled EDR Contact: 01/25/2021
	Data Release Frequency: Varies

HIST LF: Historical Landfills

This solid waste facility listing contains detail information that is not included in the landfill listing. A listing with detail information is no longer available by the Department of Environmental Protection.

Date of Government Version: 05/01/2003	Source: Department of Environmental Protection
Date Data Arrived at EDR: 03/30/2006	Telephone: 502-564-6716
Date Made Active in Reports: 05/01/2006	Last EDR Contact: 02/23/2009
Number of Days to Update: 32	Next Scheduled EDR Contact: 05/25/2009
	Data Release Frequency: No Update Planned

INDIAN ODI: Report on the Status of Open Dumps on Indian Lands

Location of open dumps on Indian land.

Date of Government Version: 12/31/1998	Source: Environmental Protection Agency
Date Data Arrived at EDR: 12/03/2007	Telephone: 703-308-8245
Date Made Active in Reports: 01/24/2008	Last EDR Contact: 10/20/2020
Number of Days to Update: 52	Next Scheduled EDR Contact: 02/08/2021
	Data Release Frequency: Varies

ODI: Open Dump Inventory

An open dump is defined as a disposal facility that does not comply with one or more of the Part 257 or Part 258 Subtitle D Criteria.

Date of Government Version: 06/30/1985	Source: Environmental Protection Agency
Date Data Arrived at EDR: 08/09/2004	Telephone: 800-424-9346
Date Made Active in Reports: 09/17/2004	Last EDR Contact: 06/09/2004
Number of Days to Update: 39	Next Scheduled EDR Contact: N/A
	Data Release Frequency: No Update Planned

GOVERNMENT RECORDS SEARCHED / DATA CURRENCY TRACKING

DEBRIS REGION 9: Torres Martinez Reservation Illegal Dump Site Locations

A listing of illegal dump sites location on the Torres Martinez Indian Reservation located in eastern Riverside County and northern Imperial County, California.

Date of Government Version: 01/12/2009
Date Data Arrived at EDR: 05/07/2009
Date Made Active in Reports: 09/21/2009
Number of Days to Update: 137

Source: EPA, Region 9
Telephone: 415-947-4219
Last EDR Contact: 10/13/2020
Next Scheduled EDR Contact: 02/01/2021
Data Release Frequency: No Update Planned

IHS OPEN DUMPS: Open Dumps on Indian Land

A listing of all open dumps located on Indian Land in the United States.

Date of Government Version: 04/01/2014
Date Data Arrived at EDR: 08/06/2014
Date Made Active in Reports: 01/29/2015
Number of Days to Update: 176

Source: Department of Health & Human Services, Indian Health Service
Telephone: 301-443-1452
Last EDR Contact: 10/30/2020
Next Scheduled EDR Contact: 02/08/2021
Data Release Frequency: Varies

Local Lists of Hazardous waste / Contaminated Sites

US HIST CDL: National Clandestine Laboratory Register

A listing of clandestine drug lab locations that have been removed from the DEAs National Clandestine Laboratory Register.

Date of Government Version: 03/18/2020
Date Data Arrived at EDR: 03/19/2020
Date Made Active in Reports: 06/09/2020
Number of Days to Update: 82

Source: Drug Enforcement Administration
Telephone: 202-307-1000
Last EDR Contact: 11/16/2020
Next Scheduled EDR Contact: 03/08/2021
Data Release Frequency: No Update Planned

CDL: Clandestine Drug Lab Location Listing

Clandestine drug lab site locations.

Date of Government Version: 08/24/2020
Date Data Arrived at EDR: 08/26/2020
Date Made Active in Reports: 11/16/2020
Number of Days to Update: 82

Source: Department of Environmental Protection
Telephone: 502-564-6716
Last EDR Contact: 11/16/2020
Next Scheduled EDR Contact: 03/08/2021
Data Release Frequency: Varies

US CDL: Clandestine Drug Labs

A listing of clandestine drug lab locations. The U.S. Department of Justice ("the Department") provides this web site as a public service. It contains addresses of some locations where law enforcement agencies reported they found chemicals or other items that indicated the presence of either clandestine drug laboratories or dumpsites. In most cases, the source of the entries is not the Department, and the Department has not verified the entry and does not guarantee its accuracy. Members of the public must verify the accuracy of all entries by, for example, contacting local law enforcement and local health departments.

Date of Government Version: 03/18/2020
Date Data Arrived at EDR: 03/19/2020
Date Made Active in Reports: 06/09/2020
Number of Days to Update: 82

Source: Drug Enforcement Administration
Telephone: 202-307-1000
Last EDR Contact: 11/16/2020
Next Scheduled EDR Contact: 03/08/2021
Data Release Frequency: Quarterly

Local Land Records

LIENS 2: CERCLA Lien Information

A Federal CERCLA ('Superfund') lien can exist by operation of law at any site or property at which EPA has spent Superfund monies. These monies are spent to investigate and address releases and threatened releases of contamination. CERCLIS provides information as to the identity of these sites and properties.

GOVERNMENT RECORDS SEARCHED / DATA CURRENCY TRACKING

Date of Government Version: 10/28/2020
Date Data Arrived at EDR: 11/05/2020
Date Made Active in Reports: 11/25/2020
Number of Days to Update: 20

Source: Environmental Protection Agency
Telephone: 202-564-6023
Last EDR Contact: 12/02/2020
Next Scheduled EDR Contact: 01/11/2021
Data Release Frequency: Semi-Annually

Records of Emergency Release Reports

HMIRS: Hazardous Materials Information Reporting System

Hazardous Materials Incident Report System. HMIRS contains hazardous material spill incidents reported to DOT.

Date of Government Version: 06/22/2020
Date Data Arrived at EDR: 06/23/2020
Date Made Active in Reports: 09/17/2020
Number of Days to Update: 86

Source: U.S. Department of Transportation
Telephone: 202-366-4555
Last EDR Contact: 09/22/2020
Next Scheduled EDR Contact: 01/04/2021
Data Release Frequency: Quarterly

SPILLS: State spills

A listing of spill and/or release related incidents.

Date of Government Version: 06/25/2020
Date Data Arrived at EDR: 07/09/2020
Date Made Active in Reports: 09/24/2020
Number of Days to Update: 77

Source: DEP, Emergency Response
Telephone: 502-564-2380
Last EDR Contact: 10/07/2020
Next Scheduled EDR Contact: 01/25/2021
Data Release Frequency: Varies

Other Ascertainable Records

RCRA NonGen / NLR: RCRA - Non Generators / No Longer Regulated

RCRAInfo is EPA's comprehensive information system, providing access to data supporting the Resource Conservation and Recovery Act (RCRA) of 1976 and the Hazardous and Solid Waste Amendments (HSWA) of 1984. The database includes selective information on sites which generate, transport, store, treat and/or dispose of hazardous waste as defined by the Resource Conservation and Recovery Act (RCRA). Non-Generators do not presently generate hazardous waste.

Date of Government Version: 06/15/2020
Date Data Arrived at EDR: 06/22/2020
Date Made Active in Reports: 09/18/2020
Number of Days to Update: 88

Source: Environmental Protection Agency
Telephone: (404) 562-8651
Last EDR Contact: 09/22/2020
Next Scheduled EDR Contact: 01/04/2021
Data Release Frequency: Quarterly

FUDS: Formerly Used Defense Sites

The listing includes locations of Formerly Used Defense Sites properties where the US Army Corps of Engineers is actively working or will take necessary cleanup actions.

Date of Government Version: 08/05/2020
Date Data Arrived at EDR: 08/13/2020
Date Made Active in Reports: 10/21/2020
Number of Days to Update: 69

Source: U.S. Army Corps of Engineers
Telephone: 202-528-4285
Last EDR Contact: 11/17/2020
Next Scheduled EDR Contact: 03/01/2021
Data Release Frequency: Varies

DOD: Department of Defense Sites

This data set consists of federally owned or administered lands, administered by the Department of Defense, that have any area equal to or greater than 640 acres of the United States, Puerto Rico, and the U.S. Virgin Islands.

Date of Government Version: 12/31/2005
Date Data Arrived at EDR: 11/10/2006
Date Made Active in Reports: 01/11/2007
Number of Days to Update: 62

Source: USGS
Telephone: 888-275-8747
Last EDR Contact: 10/13/2020
Next Scheduled EDR Contact: 01/25/2021
Data Release Frequency: Semi-Annually

GOVERNMENT RECORDS SEARCHED / DATA CURRENCY TRACKING

FEDLAND: Federal and Indian Lands

Federally and Indian administrated lands of the United States. Lands included are administrated by: Army Corps of Engineers, Bureau of Reclamation, National Wild and Scenic River, National Wildlife Refuge, Public Domain Land, Wilderness, Wilderness Study Area, Wildlife Management Area, Bureau of Indian Affairs, Bureau of Land Management, Department of Justice, Forest Service, Fish and Wildlife Service, National Park Service.

Date of Government Version: 04/02/2018	Source: U.S. Geological Survey
Date Data Arrived at EDR: 04/11/2018	Telephone: 888-275-8747
Date Made Active in Reports: 11/06/2019	Last EDR Contact: 10/08/2020
Number of Days to Update: 574	Next Scheduled EDR Contact: 01/18/2021
	Data Release Frequency: N/A

SCRD DRYCLEANERS: State Coalition for Remediation of Drycleaners Listing

The State Coalition for Remediation of Drycleaners was established in 1998, with support from the U.S. EPA Office of Superfund Remediation and Technology Innovation. It is comprised of representatives of states with established drycleaner remediation programs. Currently the member states are Alabama, Connecticut, Florida, Illinois, Kansas, Minnesota, Missouri, North Carolina, Oregon, South Carolina, Tennessee, Texas, and Wisconsin.

Date of Government Version: 01/01/2017	Source: Environmental Protection Agency
Date Data Arrived at EDR: 02/03/2017	Telephone: 615-532-8599
Date Made Active in Reports: 04/07/2017	Last EDR Contact: 11/09/2020
Number of Days to Update: 63	Next Scheduled EDR Contact: 02/22/2021
	Data Release Frequency: Varies

US FIN ASSUR: Financial Assurance Information

All owners and operators of facilities that treat, store, or dispose of hazardous waste are required to provide proof that they will have sufficient funds to pay for the clean up, closure, and post-closure care of their facilities.

Date of Government Version: 06/15/2020	Source: Environmental Protection Agency
Date Data Arrived at EDR: 06/22/2020	Telephone: 202-566-1917
Date Made Active in Reports: 09/10/2020	Last EDR Contact: 09/22/2020
Number of Days to Update: 80	Next Scheduled EDR Contact: 01/04/2021
	Data Release Frequency: Quarterly

EPA WATCH LIST: EPA WATCH LIST

EPA maintains a "Watch List" to facilitate dialogue between EPA, state and local environmental agencies on enforcement matters relating to facilities with alleged violations identified as either significant or high priority. Being on the Watch List does not mean that the facility has actually violated the law only that an investigation by EPA or a state or local environmental agency has led those organizations to allege that an unproven violation has in fact occurred. Being on the Watch List does not represent a higher level of concern regarding the alleged violations that were detected, but instead indicates cases requiring additional dialogue between EPA, state and local agencies - primarily because of the length of time the alleged violation has gone unaddressed or unresolved.

Date of Government Version: 08/30/2013	Source: Environmental Protection Agency
Date Data Arrived at EDR: 03/21/2014	Telephone: 617-520-3000
Date Made Active in Reports: 06/17/2014	Last EDR Contact: 11/02/2020
Number of Days to Update: 88	Next Scheduled EDR Contact: 02/15/2021
	Data Release Frequency: Quarterly

2020 COR ACTION: 2020 Corrective Action Program List

The EPA has set ambitious goals for the RCRA Corrective Action program by creating the 2020 Corrective Action Universe. This RCRA cleanup baseline includes facilities expected to need corrective action. The 2020 universe contains a wide variety of sites. Some properties are heavily contaminated while others were contaminated but have since been cleaned up. Still others have not been fully investigated yet, and may require little or no remediation. Inclusion in the 2020 Universe does not necessarily imply failure on the part of a facility to meet its RCRA obligations.

Date of Government Version: 09/30/2017	Source: Environmental Protection Agency
Date Data Arrived at EDR: 05/08/2018	Telephone: 703-308-4044
Date Made Active in Reports: 07/20/2018	Last EDR Contact: 11/06/2020
Number of Days to Update: 73	Next Scheduled EDR Contact: 02/15/2021
	Data Release Frequency: Varies

GOVERNMENT RECORDS SEARCHED / DATA CURRENCY TRACKING

TSCA: Toxic Substances Control Act

Toxic Substances Control Act. TSCA identifies manufacturers and importers of chemical substances included on the TSCA Chemical Substance Inventory list. It includes data on the production volume of these substances by plant site.

Date of Government Version: 12/31/2016	Source: EPA
Date Data Arrived at EDR: 06/17/2020	Telephone: 202-260-5521
Date Made Active in Reports: 09/10/2020	Last EDR Contact: 09/18/2020
Number of Days to Update: 85	Next Scheduled EDR Contact: 12/28/2020
	Data Release Frequency: Every 4 Years

TRIS: Toxic Chemical Release Inventory System

Toxic Release Inventory System. TRIS identifies facilities which release toxic chemicals to the air, water and land in reportable quantities under SARA Title III Section 313.

Date of Government Version: 12/31/2018	Source: EPA
Date Data Arrived at EDR: 08/14/2020	Telephone: 202-566-0250
Date Made Active in Reports: 11/04/2020	Last EDR Contact: 11/17/2020
Number of Days to Update: 82	Next Scheduled EDR Contact: 03/01/2021
	Data Release Frequency: Annually

SSTS: Section 7 Tracking Systems

Section 7 of the Federal Insecticide, Fungicide and Rodenticide Act, as amended (92 Stat. 829) requires all registered pesticide-producing establishments to submit a report to the Environmental Protection Agency by March 1st each year. Each establishment must report the types and amounts of pesticides, active ingredients and devices being produced, and those having been produced and sold or distributed in the past year.

Date of Government Version: 07/20/2020	Source: EPA
Date Data Arrived at EDR: 07/21/2020	Telephone: 202-564-4203
Date Made Active in Reports: 10/08/2020	Last EDR Contact: 10/19/2020
Number of Days to Update: 79	Next Scheduled EDR Contact: 02/01/2021
	Data Release Frequency: Annually

ROD: Records Of Decision

Record of Decision. ROD documents mandate a permanent remedy at an NPL (Superfund) site containing technical and health information to aid in the cleanup.

Date of Government Version: 10/28/2020	Source: EPA
Date Data Arrived at EDR: 11/05/2020	Telephone: 703-416-0223
Date Made Active in Reports: 11/25/2020	Last EDR Contact: 12/02/2020
Number of Days to Update: 20	Next Scheduled EDR Contact: 03/15/2021
	Data Release Frequency: Annually

RMP: Risk Management Plans

GOVERNMENT RECORDS SEARCHED / DATA CURRENCY TRACKING

When Congress passed the Clean Air Act Amendments of 1990, it required EPA to publish regulations and guidance for chemical accident prevention at facilities using extremely hazardous substances. The Risk Management Program Rule (RMP Rule) was written to implement Section 112(r) of these amendments. The rule, which built upon existing industry codes and standards, requires companies of all sizes that use certain flammable and toxic substances to develop a Risk Management Program, which includes a(n): Hazard assessment that details the potential effects of an accidental release, an accident history of the last five years, and an evaluation of worst-case and alternative accidental releases; Prevention program that includes safety precautions and maintenance, monitoring, and employee training measures; and Emergency response program that spells out emergency health care, employee training measures and procedures for informing the public and response agencies (e.g the fire department) should an accident occur.

Date of Government Version: 07/24/2020	Source: Environmental Protection Agency
Date Data Arrived at EDR: 08/03/2020	Telephone: 202-564-8600
Date Made Active in Reports: 10/21/2020	Last EDR Contact: 10/14/2020
Number of Days to Update: 79	Next Scheduled EDR Contact: 02/01/2021
	Data Release Frequency: Varies

RAATS: RCRA Administrative Action Tracking System

RCRA Administration Action Tracking System. RAATS contains records based on enforcement actions issued under RCRA pertaining to major violators and includes administrative and civil actions brought by the EPA. For administration actions after September 30, 1995, data entry in the RAATS database was discontinued. EPA will retain a copy of the database for historical records. It was necessary to terminate RAATS because a decrease in agency resources made it impossible to continue to update the information contained in the database.

Date of Government Version: 04/17/1995	Source: EPA
Date Data Arrived at EDR: 07/03/1995	Telephone: 202-564-4104
Date Made Active in Reports: 08/07/1995	Last EDR Contact: 06/02/2008
Number of Days to Update: 35	Next Scheduled EDR Contact: 09/01/2008
	Data Release Frequency: No Update Planned

PRP: Potentially Responsible Parties

A listing of verified Potentially Responsible Parties

Date of Government Version: 04/27/2020	Source: EPA
Date Data Arrived at EDR: 05/06/2020	Telephone: 202-564-6023
Date Made Active in Reports: 06/09/2020	Last EDR Contact: 12/02/2020
Number of Days to Update: 34	Next Scheduled EDR Contact: 02/15/2021
	Data Release Frequency: Quarterly

PADS: PCB Activity Database System

PCB Activity Database. PADS Identifies generators, transporters, commercial storers and/or brokers and disposers of PCB's who are required to notify the EPA of such activities.

Date of Government Version: 10/09/2019	Source: EPA
Date Data Arrived at EDR: 10/11/2019	Telephone: 202-566-0500
Date Made Active in Reports: 12/20/2019	Last EDR Contact: 10/02/2020
Number of Days to Update: 70	Next Scheduled EDR Contact: 01/18/2021
	Data Release Frequency: Annually

ICIS: Integrated Compliance Information System

The Integrated Compliance Information System (ICIS) supports the information needs of the national enforcement and compliance program as well as the unique needs of the National Pollutant Discharge Elimination System (NPDES) program.

Date of Government Version: 11/18/2016	Source: Environmental Protection Agency
Date Data Arrived at EDR: 11/23/2016	Telephone: 202-564-2501
Date Made Active in Reports: 02/10/2017	Last EDR Contact: 10/01/2020
Number of Days to Update: 79	Next Scheduled EDR Contact: 01/18/2021
	Data Release Frequency: Quarterly

GOVERNMENT RECORDS SEARCHED / DATA CURRENCY TRACKING

FTTS: FIFRA/ TSCA Tracking System - FIFRA (Federal Insecticide, Fungicide, & Rodenticide Act)/TSCA (Toxic Substances Control Act)
FTTS tracks administrative cases and pesticide enforcement actions and compliance activities related to FIFRA, TSCA and EPCRA (Emergency Planning and Community Right-to-Know Act). To maintain currency, EDR contacts the Agency on a quarterly basis.

Date of Government Version: 04/09/2009	Source: EPA/Office of Prevention, Pesticides and Toxic Substances
Date Data Arrived at EDR: 04/16/2009	Telephone: 202-566-1667
Date Made Active in Reports: 05/11/2009	Last EDR Contact: 08/18/2017
Number of Days to Update: 25	Next Scheduled EDR Contact: 12/04/2017
	Data Release Frequency: No Update Planned

FTTS INSP: FIFRA/ TSCA Tracking System - FIFRA (Federal Insecticide, Fungicide, & Rodenticide Act)/TSCA (Toxic Substances Control Act)
A listing of FIFRA/TSCA Tracking System (FTTS) inspections and enforcements.

Date of Government Version: 04/09/2009	Source: EPA
Date Data Arrived at EDR: 04/16/2009	Telephone: 202-566-1667
Date Made Active in Reports: 05/11/2009	Last EDR Contact: 08/18/2017
Number of Days to Update: 25	Next Scheduled EDR Contact: 12/04/2017
	Data Release Frequency: No Update Planned

MLTS: Material Licensing Tracking System

MLTS is maintained by the Nuclear Regulatory Commission and contains a list of approximately 8,100 sites which possess or use radioactive materials and which are subject to NRC licensing requirements. To maintain currency, EDR contacts the Agency on a quarterly basis.

Date of Government Version: 08/05/2020	Source: Nuclear Regulatory Commission
Date Data Arrived at EDR: 08/10/2020	Telephone: 301-415-7169
Date Made Active in Reports: 10/08/2020	Last EDR Contact: 10/13/2020
Number of Days to Update: 59	Next Scheduled EDR Contact: 01/31/2021
	Data Release Frequency: Quarterly

COAL ASH DOE: Steam-Electric Plant Operation Data

A listing of power plants that store ash in surface ponds.

Date of Government Version: 12/31/2018	Source: Department of Energy
Date Data Arrived at EDR: 12/04/2019	Telephone: 202-586-8719
Date Made Active in Reports: 01/15/2020	Last EDR Contact: 12/01/2020
Number of Days to Update: 42	Next Scheduled EDR Contact: 03/15/2021
	Data Release Frequency: Varies

COAL ASH EPA: Coal Combustion Residues Surface Impoundments List

A listing of coal combustion residues surface impoundments with high hazard potential ratings.

Date of Government Version: 01/12/2017	Source: Environmental Protection Agency
Date Data Arrived at EDR: 03/05/2019	Telephone: N/A
Date Made Active in Reports: 11/11/2019	Last EDR Contact: 11/30/2020
Number of Days to Update: 251	Next Scheduled EDR Contact: 03/15/2021
	Data Release Frequency: Varies

PCB TRANSFORMER: PCB Transformer Registration Database

The database of PCB transformer registrations that includes all PCB registration submittals.

Date of Government Version: 09/13/2019	Source: Environmental Protection Agency
Date Data Arrived at EDR: 11/06/2019	Telephone: 202-566-0517
Date Made Active in Reports: 02/10/2020	Last EDR Contact: 11/06/2021
Number of Days to Update: 96	Next Scheduled EDR Contact: 02/15/2021
	Data Release Frequency: Varies

RADINFO: Radiation Information Database

The Radiation Information Database (RADINFO) contains information about facilities that are regulated by U.S. Environmental Protection Agency (EPA) regulations for radiation and radioactivity.

GOVERNMENT RECORDS SEARCHED / DATA CURRENCY TRACKING

Date of Government Version: 07/01/2019
Date Data Arrived at EDR: 07/01/2019
Date Made Active in Reports: 09/23/2019
Number of Days to Update: 84

Source: Environmental Protection Agency
Telephone: 202-343-9775
Last EDR Contact: 09/24/2020
Next Scheduled EDR Contact: 01/11/2021
Data Release Frequency: Quarterly

HIST FTTS: FIFRA/TSCA Tracking System Administrative Case Listing

A complete administrative case listing from the FIFRA/TSCA Tracking System (FTTS) for all ten EPA regions. The information was obtained from the National Compliance Database (NCDB). NCDB supports the implementation of FIFRA (Federal Insecticide, Fungicide, and Rodenticide Act) and TSCA (Toxic Substances Control Act). Some EPA regions are now closing out records. Because of that, and the fact that some EPA regions are not providing EPA Headquarters with updated records, it was decided to create a HIST FTTS database. It included records that may not be included in the newer FTTS database updates. This database is no longer updated.

Date of Government Version: 10/19/2006
Date Data Arrived at EDR: 03/01/2007
Date Made Active in Reports: 04/10/2007
Number of Days to Update: 40

Source: Environmental Protection Agency
Telephone: 202-564-2501
Last EDR Contact: 12/17/2007
Next Scheduled EDR Contact: 03/17/2008
Data Release Frequency: No Update Planned

HIST FTTS INSP: FIFRA/TSCA Tracking System Inspection & Enforcement Case Listing

A complete inspection and enforcement case listing from the FIFRA/TSCA Tracking System (FTTS) for all ten EPA regions. The information was obtained from the National Compliance Database (NCDB). NCDB supports the implementation of FIFRA (Federal Insecticide, Fungicide, and Rodenticide Act) and TSCA (Toxic Substances Control Act). Some EPA regions are now closing out records. Because of that, and the fact that some EPA regions are not providing EPA Headquarters with updated records, it was decided to create a HIST FTTS database. It included records that may not be included in the newer FTTS database updates. This database is no longer updated.

Date of Government Version: 10/19/2006
Date Data Arrived at EDR: 03/01/2007
Date Made Active in Reports: 04/10/2007
Number of Days to Update: 40

Source: Environmental Protection Agency
Telephone: 202-564-2501
Last EDR Contact: 12/17/2008
Next Scheduled EDR Contact: 03/17/2008
Data Release Frequency: No Update Planned

DOT OPS: Incident and Accident Data

Department of Transportation, Office of Pipeline Safety Incident and Accident data.

Date of Government Version: 01/02/2020
Date Data Arrived at EDR: 01/28/2020
Date Made Active in Reports: 04/17/2020
Number of Days to Update: 80

Source: Department of Transportation, Office of Pipeline Safety
Telephone: 202-366-4595
Last EDR Contact: 10/27/2020
Next Scheduled EDR Contact: 02/08/2021
Data Release Frequency: Quarterly

CONSENT: Superfund (CERCLA) Consent Decrees

Major legal settlements that establish responsibility and standards for cleanup at NPL (Superfund) sites. Released periodically by United States District Courts after settlement by parties to litigation matters.

Date of Government Version: 06/30/2020
Date Data Arrived at EDR: 07/15/2020
Date Made Active in Reports: 07/21/2020
Number of Days to Update: 6

Source: Department of Justice, Consent Decree Library
Telephone: Varies
Last EDR Contact: 10/01/2020
Next Scheduled EDR Contact: 01/18/2021
Data Release Frequency: Varies

BRS: Biennial Reporting System

The Biennial Reporting System is a national system administered by the EPA that collects data on the generation and management of hazardous waste. BRS captures detailed data from two groups: Large Quantity Generators (LQG) and Treatment, Storage, and Disposal Facilities.

Date of Government Version: 12/31/2017
Date Data Arrived at EDR: 06/22/2020
Date Made Active in Reports: 11/20/2020
Number of Days to Update: 151

Source: EPA/NTIS
Telephone: 800-424-9346
Last EDR Contact: 09/22/2020
Next Scheduled EDR Contact: 01/04/2021
Data Release Frequency: Biennially

GOVERNMENT RECORDS SEARCHED / DATA CURRENCY TRACKING

INDIAN RESERV: Indian Reservations

This map layer portrays Indian administered lands of the United States that have any area equal to or greater than 640 acres.

Date of Government Version: 12/31/2014	Source: USGS
Date Data Arrived at EDR: 07/14/2015	Telephone: 202-208-3710
Date Made Active in Reports: 01/10/2017	Last EDR Contact: 10/06/2020
Number of Days to Update: 546	Next Scheduled EDR Contact: 01/18/2021
	Data Release Frequency: Semi-Annually

FUSRAP: Formerly Utilized Sites Remedial Action Program

DOE established the Formerly Utilized Sites Remedial Action Program (FUSRAP) in 1974 to remediate sites where radioactive contamination remained from Manhattan Project and early U.S. Atomic Energy Commission (AEC) operations.

Date of Government Version: 08/08/2017	Source: Department of Energy
Date Data Arrived at EDR: 09/11/2018	Telephone: 202-586-3559
Date Made Active in Reports: 09/14/2018	Last EDR Contact: 11/06/2020
Number of Days to Update: 3	Next Scheduled EDR Contact: 02/15/2021
	Data Release Frequency: Varies

UMTRA: Uranium Mill Tailings Sites

Uranium ore was mined by private companies for federal government use in national defense programs. When the mills shut down, large piles of the sand-like material (mill tailings) remain after uranium has been extracted from the ore. Levels of human exposure to radioactive materials from the piles are low; however, in some cases tailings were used as construction materials before the potential health hazards of the tailings were recognized.

Date of Government Version: 08/30/2019	Source: Department of Energy
Date Data Arrived at EDR: 11/15/2019	Telephone: 505-845-0011
Date Made Active in Reports: 01/28/2020	Last EDR Contact: 11/20/2020
Number of Days to Update: 74	Next Scheduled EDR Contact: 03/01/2021
	Data Release Frequency: Varies

LEAD SMELTER 1: Lead Smelter Sites

A listing of former lead smelter site locations.

Date of Government Version: 10/28/2020	Source: Environmental Protection Agency
Date Data Arrived at EDR: 11/05/2020	Telephone: 703-603-8787
Date Made Active in Reports: 11/25/2020	Last EDR Contact: 12/02/2020
Number of Days to Update: 20	Next Scheduled EDR Contact: 01/11/2021
	Data Release Frequency: Varies

LEAD SMELTER 2: Lead Smelter Sites

A list of several hundred sites in the U.S. where secondary lead smelting was done from 1931 and 1964. These sites may pose a threat to public health through ingestion or inhalation of contaminated soil or dust

Date of Government Version: 04/05/2001	Source: American Journal of Public Health
Date Data Arrived at EDR: 10/27/2010	Telephone: 703-305-6451
Date Made Active in Reports: 12/02/2010	Last EDR Contact: 12/02/2009
Number of Days to Update: 36	Next Scheduled EDR Contact: N/A
	Data Release Frequency: No Update Planned

US AIRS (AFS): Aerometric Information Retrieval System Facility Subsystem (AFS)

The database is a sub-system of Aerometric Information Retrieval System (AIRS). AFS contains compliance data on air pollution point sources regulated by the U.S. EPA and/or state and local air regulatory agencies. This information comes from source reports by various stationary sources of air pollution, such as electric power plants, steel mills, factories, and universities, and provides information about the air pollutants they produce. Action, air program, air program pollutant, and general level plant data. It is used to track emissions and compliance data from industrial plants.

GOVERNMENT RECORDS SEARCHED / DATA CURRENCY TRACKING

Date of Government Version: 10/12/2016
Date Data Arrived at EDR: 10/26/2016
Date Made Active in Reports: 02/03/2017
Number of Days to Update: 100

Source: EPA
Telephone: 202-564-2496
Last EDR Contact: 09/26/2017
Next Scheduled EDR Contact: 01/08/2018
Data Release Frequency: Annually

US AIRS MINOR: Air Facility System Data A listing of minor source facilities.

Date of Government Version: 10/12/2016
Date Data Arrived at EDR: 10/26/2016
Date Made Active in Reports: 02/03/2017
Number of Days to Update: 100

Source: EPA
Telephone: 202-564-2496
Last EDR Contact: 09/26/2017
Next Scheduled EDR Contact: 01/08/2018
Data Release Frequency: Annually

MINES VIOLATIONS: MSHA Violation Assessment Data

Mines violation and assessment information. Department of Labor, Mine Safety & Health Administration.

Date of Government Version: 09/10/2020
Date Data Arrived at EDR: 09/15/2020
Date Made Active in Reports: 11/20/2020
Number of Days to Update: 66

Source: DOL, Mine Safety & Health Admi
Telephone: 202-693-9424
Last EDR Contact: 11/24/2020
Next Scheduled EDR Contact: 03/15/2021
Data Release Frequency: Quarterly

US MINES: Mines Master Index File

Contains all mine identification numbers issued for mines active or opened since 1971. The data also includes violation information.

Date of Government Version: 08/04/2020
Date Data Arrived at EDR: 08/25/2020
Date Made Active in Reports: 11/18/2020
Number of Days to Update: 85

Source: Department of Labor, Mine Safety and Health Administration
Telephone: 303-231-5959
Last EDR Contact: 11/23/2020
Next Scheduled EDR Contact: 03/08/2021
Data Release Frequency: Semi-Annually

US MINES 2: Ferrous and Nonferrous Metal Mines Database Listing

This map layer includes ferrous (ferrous metal mines are facilities that extract ferrous metals, such as iron ore or molybdenum) and nonferrous (Nonferrous metal mines are facilities that extract nonferrous metals, such as gold, silver, copper, zinc, and lead) metal mines in the United States.

Date of Government Version: 05/06/2020
Date Data Arrived at EDR: 05/27/2020
Date Made Active in Reports: 08/13/2020
Number of Days to Update: 78

Source: USGS
Telephone: 703-648-7709
Last EDR Contact: 11/25/2020
Next Scheduled EDR Contact: 03/08/2021
Data Release Frequency: Varies

US MINES 3: Active Mines & Mineral Plants Database Listing

Active Mines and Mineral Processing Plant operations for commodities monitored by the Minerals Information Team of the USGS.

Date of Government Version: 04/14/2011
Date Data Arrived at EDR: 06/08/2011
Date Made Active in Reports: 09/13/2011
Number of Days to Update: 97

Source: USGS
Telephone: 703-648-7709
Last EDR Contact: 11/25/2020
Next Scheduled EDR Contact: 03/08/2021
Data Release Frequency: Varies

ABANDONED MINES: Abandoned Mines

An inventory of land and water impacted by past mining (primarily coal mining) is maintained by OSMRE to provide information needed to implement the Surface Mining Control and Reclamation Act of 1977 (SMCRA). The inventory contains information on the location, type, and extent of AML impacts, as well as, information on the cost associated with the reclamation of those problems. The inventory is based upon field surveys by State, Tribal, and OSMRE program officials. It is dynamic to the extent that it is modified as new problems are identified and existing problems are reclaimed.

GOVERNMENT RECORDS SEARCHED / DATA CURRENCY TRACKING

Date of Government Version: 06/22/2020
Date Data Arrived at EDR: 06/22/2020
Date Made Active in Reports: 09/10/2020
Number of Days to Update: 80

Source: Department of Interior
Telephone: 202-208-2609
Last EDR Contact: 12/01/2020
Next Scheduled EDR Contact: 03/22/2021
Data Release Frequency: Quarterly

FINDS: Facility Index System/Facility Registry System

Facility Index System. FINDS contains both facility information and 'pointers' to other sources that contain more detail. EDR includes the following FINDS databases in this report: PCS (Permit Compliance System), AIRS (Aerometric Information Retrieval System), DOCKET (Enforcement Docket used to manage and track information on civil judicial enforcement cases for all environmental statutes), FURS (Federal Underground Injection Control), C-DOCKET (Criminal Docket System used to track criminal enforcement actions for all environmental statutes), FFIS (Federal Facilities Information System), STATE (State Environmental Laws and Statutes), and PADS (PCB Activity Data System).

Date of Government Version: 09/04/2020
Date Data Arrived at EDR: 09/15/2020
Date Made Active in Reports: 11/20/2020
Number of Days to Update: 66

Source: EPA
Telephone: (404) 562-9900
Last EDR Contact: 12/01/2020
Next Scheduled EDR Contact: 03/15/2021
Data Release Frequency: Quarterly

ECHO: Enforcement & Compliance History Information

ECHO provides integrated compliance and enforcement information for about 800,000 regulated facilities nationwide.

Date of Government Version: 06/27/2020
Date Data Arrived at EDR: 07/02/2020
Date Made Active in Reports: 09/28/2020
Number of Days to Update: 88

Source: Environmental Protection Agency
Telephone: 202-564-2280
Last EDR Contact: 10/06/2020
Next Scheduled EDR Contact: 01/18/2021
Data Release Frequency: Quarterly

UXO: Unexploded Ordnance Sites

A listing of unexploded ordnance site locations

Date of Government Version: 12/31/2018
Date Data Arrived at EDR: 07/02/2020
Date Made Active in Reports: 09/17/2020
Number of Days to Update: 77

Source: Department of Defense
Telephone: 703-704-1564
Last EDR Contact: 10/08/2020
Next Scheduled EDR Contact: 01/25/2021
Data Release Frequency: Varies

DOCKET HWC: Hazardous Waste Compliance Docket Listing

A complete list of the Federal Agency Hazardous Waste Compliance Docket Facilities.

Date of Government Version: 05/31/2018
Date Data Arrived at EDR: 07/26/2018
Date Made Active in Reports: 10/05/2018
Number of Days to Update: 71

Source: Environmental Protection Agency
Telephone: 202-564-0527
Last EDR Contact: 11/17/2020
Next Scheduled EDR Contact: 03/08/2021
Data Release Frequency: Varies

FUELS PROGRAM: EPA Fuels Program Registered Listing

This listing includes facilities that are registered under the Part 80 (Code of Federal Regulations) EPA Fuels Programs. All companies now are required to submit new and updated registrations.

Date of Government Version: 08/17/2020
Date Data Arrived at EDR: 08/17/2020
Date Made Active in Reports: 10/21/2020
Number of Days to Update: 65

Source: EPA
Telephone: 800-385-6164
Last EDR Contact: 11/13/2020
Next Scheduled EDR Contact: 03/01/2021
Data Release Frequency: Quarterly

AIRS: Permitted Airs Facility Listing

A listing of permitted Airs facilities.

GOVERNMENT RECORDS SEARCHED / DATA CURRENCY TRACKING

Date of Government Version: 07/14/2020
Date Data Arrived at EDR: 07/15/2020
Date Made Active in Reports: 07/22/2020
Number of Days to Update: 7

Source: Department of Environmental Protection
Telephone: 502-573-3382
Last EDR Contact: 10/20/2020
Next Scheduled EDR Contact: 02/08/2021
Data Release Frequency: Semi-Annually

ASBESTOS: Asbestos Notification Listing Asbestos sites

Date of Government Version: 08/26/2020
Date Data Arrived at EDR: 08/26/2020
Date Made Active in Reports: 11/18/2020
Number of Days to Update: 84

Source: Department of Environmental Protection
Telephone: 502-782-6780
Last EDR Contact: 08/25/2020
Next Scheduled EDR Contact: 12/14/2020
Data Release Frequency: Varies

COAL ASH: Coal Ash Disposal Sites A listing of coal ash pond site locations.

Date of Government Version: 04/17/2020
Date Data Arrived at EDR: 04/20/2020
Date Made Active in Reports: 05/06/2020
Number of Days to Update: 16

Source: Department of Environmental Protection
Telephone: 502-564-6716
Last EDR Contact: 10/09/2020
Next Scheduled EDR Contact: 02/08/2021
Data Release Frequency: No Update Planned

DRYCLEANERS: Drycleaner Listing A listing of drycleaner facility locations.

Date of Government Version: 07/14/2020
Date Data Arrived at EDR: 07/15/2020
Date Made Active in Reports: 07/22/2020
Number of Days to Update: 7

Source: Department of Environmental Protection
Telephone: 502-573-3382
Last EDR Contact: 10/20/2020
Next Scheduled EDR Contact: 02/08/2021
Data Release Frequency: Semi-Annually

Financial Assurance 1: Financial Assurance Information Listing A listing of financial assurance information.

Date of Government Version: 07/23/2020
Date Data Arrived at EDR: 07/24/2020
Date Made Active in Reports: 10/12/2020
Number of Days to Update: 80

Source: Department of Environmental Protection
Telephone: 502-564-6716
Last EDR Contact: 07/21/2020
Next Scheduled EDR Contact: 02/08/2021
Data Release Frequency: Varies

Financial Assurance 2: Financial Assurance Information Listing Financial Assurance information for underground storage tank facilities. Financial assurance is intended to ensure that resources are available to pay for the cost of closure, post-closure care, and corrective measures if the owner or operator of a regulated facility is unable or unwilling to pay.

Date of Government Version: 05/14/2014
Date Data Arrived at EDR: 06/06/2014
Date Made Active in Reports: 06/24/2014
Number of Days to Update: 18

Source: Department of Environmental Protection
Telephone: 502-564-5981
Last EDR Contact: 10/20/2020
Next Scheduled EDR Contact: 02/08/2021
Data Release Frequency: Varies

Financial Assurance 3: Financial Assurance Information Listing A listing of financial assurance information for solid waste facilities. Financial assurance is intended to ensure that resources are available to pay for the cost of closure, post-closure care, and corrective measures if the owner or operator of a regulated facility is unable or unwilling to pay.

Date of Government Version: 07/23/2020
Date Data Arrived at EDR: 07/24/2020
Date Made Active in Reports: 10/12/2020
Number of Days to Update: 80

Source: Department of Environmental Protection
Telephone: 502-564-6716
Last EDR Contact: 10/20/2020
Next Scheduled EDR Contact: 02/08/2021
Data Release Frequency: Varies

GOVERNMENT RECORDS SEARCHED / DATA CURRENCY TRACKING

LEAD: Environmental Lead Program Report Tracking Database

Lead Report Tracking Database

Date of Government Version: 01/27/2017
Date Data Arrived at EDR: 02/02/2017
Date Made Active in Reports: 08/21/2017
Number of Days to Update: 200

Source: Department of Public Health
Telephone: 502-564-4537
Last EDR Contact: 10/28/2020
Next Scheduled EDR Contact: 02/15/2021
Data Release Frequency: Varies

NPDES: Permitted Facility Listing

A listing of permitted wastewater facilities.

Date of Government Version: 04/27/2020
Date Data Arrived at EDR: 04/29/2020
Date Made Active in Reports: 07/16/2020
Number of Days to Update: 78

Source: Department of Environmental Protection
Telephone: 502-564-3410
Last EDR Contact: 10/20/2020
Next Scheduled EDR Contact: 02/15/2021
Data Release Frequency: Semi-Annually

UIC: UIC Information

A listing of wells identified as underground injection wells, in the Kentucky Oil & Gas Wells data base.

Date of Government Version: 07/01/2020
Date Data Arrived at EDR: 07/14/2020
Date Made Active in Reports: 09/30/2020
Number of Days to Update: 78

Source: Kentucky Geological Survey
Telephone: 859-323-0544
Last EDR Contact: 10/13/2020
Next Scheduled EDR Contact: 01/25/2021
Data Release Frequency: Quarterly

PCS ENF: Enforcement data

No description is available for this data

Date of Government Version: 12/31/2014
Date Data Arrived at EDR: 02/05/2015
Date Made Active in Reports: 03/06/2015
Number of Days to Update: 29

Source: EPA
Telephone: 202-564-2497
Last EDR Contact: 10/02/2020
Next Scheduled EDR Contact: 01/18/2021
Data Release Frequency: Varies

PCS INACTIVE: Listing of Inactive PCS Permits

An inactive permit is a facility that has shut down or is no longer discharging.

Date of Government Version: 11/05/2014
Date Data Arrived at EDR: 01/06/2015
Date Made Active in Reports: 05/06/2015
Number of Days to Update: 120

Source: EPA
Telephone: 202-564-2496
Last EDR Contact: 10/02/2020
Next Scheduled EDR Contact: 01/18/2021
Data Release Frequency: Semi-Annually

PCS: Permit Compliance System

PCS is a computerized management information system that contains data on National Pollutant Discharge Elimination System (NPDES) permit holding facilities. PCS tracks the permit, compliance, and enforcement status of NPDES facilities.

Date of Government Version: 07/14/2011
Date Data Arrived at EDR: 08/05/2011
Date Made Active in Reports: 09/29/2011
Number of Days to Update: 55

Source: EPA, Office of Water
Telephone: 202-564-2496
Last EDR Contact: 10/02/2020
Next Scheduled EDR Contact: 01/18/2021
Data Release Frequency: Semi-Annually

MINES MRDS: Mineral Resources Data System

Mineral Resources Data System

Date of Government Version: 04/06/2018
Date Data Arrived at EDR: 10/21/2019
Date Made Active in Reports: 10/24/2019
Number of Days to Update: 3

Source: USGS
Telephone: 703-648-6533
Last EDR Contact: 11/25/2020
Next Scheduled EDR Contact: 03/08/2021
Data Release Frequency: Varies

GOVERNMENT RECORDS SEARCHED / DATA CURRENCY TRACKING

EDR HIGH RISK HISTORICAL RECORDS

EDR Exclusive Records

EDR MGP: EDR Proprietary Manufactured Gas Plants

The EDR Proprietary Manufactured Gas Plant Database includes records of coal gas plants (manufactured gas plants) compiled by EDR's researchers. Manufactured gas sites were used in the United States from the 1800's to 1950's to produce a gas that could be distributed and used as fuel. These plants used whale oil, rosin, coal, or a mixture of coal, oil, and water that also produced a significant amount of waste. Many of the byproducts of the gas production, such as coal tar (oily waste containing volatile and non-volatile chemicals), sludges, oils and other compounds are potentially hazardous to human health and the environment. The byproduct from this process was frequently disposed of directly at the plant site and can remain or spread slowly, serving as a continuous source of soil and groundwater contamination.

Date of Government Version: N/A
Date Data Arrived at EDR: N/A
Date Made Active in Reports: N/A
Number of Days to Update: N/A

Source: EDR, Inc.
Telephone: N/A
Last EDR Contact: N/A
Next Scheduled EDR Contact: N/A
Data Release Frequency: No Update Planned

EDR Hist Auto: EDR Exclusive Historical Auto Stations

EDR has searched selected national collections of business directories and has collected listings of potential gas station/filling station/service station sites that were available to EDR researchers. EDR's review was limited to those categories of sources that might, in EDR's opinion, include gas station/filling station/service station establishments. The categories reviewed included, but were not limited to gas, gas station, gasoline station, filling station, auto, automobile repair, auto service station, service station, etc. This database falls within a category of information EDR classifies as "High Risk Historical Records", or HRHR. EDR's HRHR effort presents unique and sometimes proprietary data about past sites and operations that typically create environmental concerns, but may not show up in current government records searches.

Date of Government Version: N/A
Date Data Arrived at EDR: N/A
Date Made Active in Reports: N/A
Number of Days to Update: N/A

Source: EDR, Inc.
Telephone: N/A
Last EDR Contact: N/A
Next Scheduled EDR Contact: N/A
Data Release Frequency: Varies

EDR Hist Cleaner: EDR Exclusive Historical Cleaners

EDR has searched selected national collections of business directories and has collected listings of potential dry cleaner sites that were available to EDR researchers. EDR's review was limited to those categories of sources that might, in EDR's opinion, include dry cleaning establishments. The categories reviewed included, but were not limited to dry cleaners, cleaners, laundry, laundromat, cleaning/laundry, wash & dry etc. This database falls within a category of information EDR classifies as "High Risk Historical Records", or HRHR. EDR's HRHR effort presents unique and sometimes proprietary data about past sites and operations that typically create environmental concerns, but may not show up in current government records searches.

Date of Government Version: N/A
Date Data Arrived at EDR: N/A
Date Made Active in Reports: N/A
Number of Days to Update: N/A

Source: EDR, Inc.
Telephone: N/A
Last EDR Contact: N/A
Next Scheduled EDR Contact: N/A
Data Release Frequency: Varies

EDR RECOVERED GOVERNMENT ARCHIVES

Exclusive Recovered Govt. Archives

RGA HWS: Recovered Government Archive State Hazardous Waste Facilities List

The EDR Recovered Government Archive State Hazardous Waste database provides a list of SHWS incidents derived from historical databases and includes many records that no longer appear in current government lists.

Date of Government Version: N/A
Date Data Arrived at EDR: 07/01/2013
Date Made Active in Reports: 01/03/2014
Number of Days to Update: 186

Source: Department of Environmental Protection
Telephone: N/A
Last EDR Contact: 06/01/2012
Next Scheduled EDR Contact: N/A
Data Release Frequency: Varies

GOVERNMENT RECORDS SEARCHED / DATA CURRENCY TRACKING

RGA LF: Recovered Government Archive Solid Waste Facilities List

The EDR Recovered Government Archive Landfill database provides a list of landfills derived from historical databases and includes many records that no longer appear in current government lists.

Date of Government Version: N/A

Source: Department of Environmental Protection

Date Data Arrived at EDR: 07/01/2013

Telephone: N/A

Date Made Active in Reports: 01/15/2014

Last EDR Contact: 06/01/2012

Number of Days to Update: 198

Next Scheduled EDR Contact: N/A

Data Release Frequency: Varies

OTHER DATABASE(S)

Depending on the geographic area covered by this report, the data provided in these specialty databases may or may not be complete. For example, the existence of wetlands information data in a specific report does not mean that all wetlands in the area covered by the report are included. Moreover, the absence of any reported wetlands information does not necessarily mean that wetlands do not exist in the area covered by the report.

CT MANIFEST: Hazardous Waste Manifest Data

Facility and manifest data. Manifest is a document that lists and tracks hazardous waste from the generator through transporters to a tsd facility.

Date of Government Version: 08/10/2020

Source: Department of Energy & Environmental Protection

Date Data Arrived at EDR: 10/20/2020

Telephone: 860-424-3375

Date Made Active in Reports: 11/02/2020

Last EDR Contact: 11/09/2020

Number of Days to Update: 13

Next Scheduled EDR Contact: 02/22/2021

Data Release Frequency: No Update Planned

NJ MANIFEST: Manifest Information

Hazardous waste manifest information.

Date of Government Version: 12/31/2018

Source: Department of Environmental Protection

Date Data Arrived at EDR: 04/10/2019

Telephone: N/A

Date Made Active in Reports: 05/16/2019

Last EDR Contact: 10/09/2020

Number of Days to Update: 36

Next Scheduled EDR Contact: 01/18/2021

Data Release Frequency: Annually

NY MANIFEST: Facility and Manifest Data

Manifest is a document that lists and tracks hazardous waste from the generator through transporters to a TSD facility.

Date of Government Version: 01/01/2019

Source: Department of Environmental Conservation

Date Data Arrived at EDR: 04/29/2020

Telephone: 518-402-8651

Date Made Active in Reports: 07/10/2020

Last EDR Contact: 10/30/2020

Number of Days to Update: 72

Next Scheduled EDR Contact: 02/08/2021

Data Release Frequency: Quarterly

PA MANIFEST: Manifest Information

Hazardous waste manifest information.

Date of Government Version: 06/30/2018

Source: Department of Environmental Protection

Date Data Arrived at EDR: 07/19/2019

Telephone: 717-783-8990

Date Made Active in Reports: 09/10/2019

Last EDR Contact: 10/07/2020

Number of Days to Update: 53

Next Scheduled EDR Contact: 01/25/2021

Data Release Frequency: Annually

RI MANIFEST: Manifest information

Hazardous waste manifest information

GOVERNMENT RECORDS SEARCHED / DATA CURRENCY TRACKING

Date of Government Version: 12/31/2018
Date Data Arrived at EDR: 10/02/2019
Date Made Active in Reports: 12/10/2019
Number of Days to Update: 69

Source: Department of Environmental Management
Telephone: 401-222-2797
Last EDR Contact: 11/11/2020
Next Scheduled EDR Contact: 03/01/2021
Data Release Frequency: Annually

WI MANIFEST: Manifest Information

Hazardous waste manifest information.

Date of Government Version: 05/31/2018
Date Data Arrived at EDR: 06/19/2019
Date Made Active in Reports: 09/03/2019
Number of Days to Update: 76

Source: Department of Natural Resources
Telephone: N/A
Last EDR Contact: 12/03/2020
Next Scheduled EDR Contact: 03/22/2021
Data Release Frequency: Annually

Oil/Gas Pipelines

Source: Endeavor Business Media

Petroleum Bundle (Crude Oil, Refined Products, Petrochemicals, Gas Liquids (LPG/NGL), and Specialty Gases (Miscellaneous)) N = Natural Gas Bundle (Natural Gas, Gas Liquids (LPG/NGL), and Specialty Gases (Miscellaneous)). This map includes information copyrighted by Endeavor Business Media. This information is provided on a best effort basis and Endeavor Business Media does not guarantee its accuracy nor warrant its fitness for any particular purpose. Such information has been reprinted with the permission of Endeavor Business Media.

Electric Power Transmission Line Data

Source: Endeavor Business Media

This map includes information copyrighted by Endeavor Business Media. This information is provided on a best effort basis and Endeavor Business Media does not guarantee its accuracy nor warrant its fitness for any particular purpose. Such information has been reprinted with the permission of Endeavor Business Media.

Sensitive Receptors: There are individuals deemed sensitive receptors due to their fragile immune systems and special sensitivity to environmental discharges. These sensitive receptors typically include the elderly, the sick, and children. While the location of all sensitive receptors cannot be determined, EDR indicates those buildings and facilities - schools, daycares, hospitals, medical centers, and nursing homes - where individuals who are sensitive receptors are likely to be located.

AHA Hospitals:

Source: American Hospital Association, Inc.
Telephone: 312-280-5991

The database includes a listing of hospitals based on the American Hospital Association's annual survey of hospitals.

Medical Centers: Provider of Services Listing

Source: Centers for Medicare & Medicaid Services
Telephone: 410-786-3000

A listing of hospitals with Medicare provider number, produced by Centers of Medicare & Medicaid Services, a federal agency within the U.S. Department of Health and Human Services.

Nursing Homes

Source: National Institutes of Health
Telephone: 301-594-6248

Information on Medicare and Medicaid certified nursing homes in the United States.

Public Schools

Source: National Center for Education Statistics
Telephone: 202-502-7300

The National Center for Education Statistics' primary database on elementary and secondary public education in the United States. It is a comprehensive, annual, national statistical database of all public elementary and secondary schools and school districts, which contains data that are comparable across all states.

Private Schools

Source: National Center for Education Statistics
Telephone: 202-502-7300

The National Center for Education Statistics' primary database on private school locations in the United States.

Daycare Centers: Certified Child Care Homes

Source: Cabinet for Families & Children
Telephone: 502-564-7130

GOVERNMENT RECORDS SEARCHED / DATA CURRENCY TRACKING

Flood Zone Data: This data was obtained from the Federal Emergency Management Agency (FEMA). It depicts 100-year and 500-year flood zones as defined by FEMA. It includes the National Flood Hazard Layer (NFHL) which incorporates Flood Insurance Rate Map (FIRM) data and Q3 data from FEMA in areas not covered by NFHL.

Source: FEMA

Telephone: 877-336-2627

Date of Government Version: 2003, 2015

NWI: National Wetlands Inventory. This data, available in select counties across the country, was obtained by EDR in 2002, 2005 and 2010 from the U.S. Fish and Wildlife Service.

State Wetlands Data: Wetland Inventory

Source: Environmental & Public Protection Cabinet

Telephone: 502-564-6736

STREET AND ADDRESS INFORMATION

© 2015 TomTom North America, Inc. All rights reserved. This material is proprietary and the subject of copyright protection and other intellectual property rights owned by or licensed to Tele Atlas North America, Inc. The use of this material is subject to the terms of a license agreement. You will be held liable for any unauthorized copying or disclosure of this material.

**APPENDIX E
CREDENTIALS**

SEAN M. VANDERHOFF

STAFF GEOLOGIST

PROFESSIONAL EXPERIENCE

Mr. Vanderhoff staff geologist in the Louisville office. His responsibilities and duties include field investigations and serving as technical support for various environmental projects and assessments.

Mr. Vanderhoff has more than 7 years of experience in the environmental and geologic fields, with an emphasis in karst settings. Mr. Vanderhoff has experience in Phase I ESAs, subsurface investigations, groundwater flows, leaking underground storage tanks, voluntary remediation, geophysical and geotechnical investigations, industrial hygiene evaluation and monitoring, industrial wastewater evaluation, air emissions evaluation, and stormwater studies..

AREAS OF EXPERTISE

Water Well and Aquifer Testing
Field Monitoring - Soil, Groundwater, Surface water, Vapor
Environmental Site Evaluations
Dye Traces

PROJECT EXPERIENCE

Environmental Site Assessments- Statewide KY, IN

Phase I site investigations include industrial properties, hospitals, hotels, offices, vacant tracts of land, farmland including regulatory file reviews with state and local environmental agencies. Performed LSI subsurface limited site investigations at various properties and facilities including active and former industrial properties, auto service stations, dry cleaners, car washes, farms and vacant fields.

Site Specific Quarterly Monitoring- Statewide KY, IN

Conducted quarterly groundwater monitoring and sampling of groundwater contaminants at various sites and facilities throughout Kentucky and Indiana for regulatory closure.

Telecommunications Tower Projects – Statewide KY, IN

Conducted numerous Phase I, Phase II, NEPA assessments and resistivity studies for planned telecommunications projects.

Former Dry Cleaning Facility - Statewide KY, IN

Conducted Phase I and multiple episodes of subsequent intrusive subsurface investigations and vapor intrusion evaluation of multi-decade dry cleaning facility in densely developed mixed commercial/residential setting.

Louisville Industrial Center – Louisville, KY

Former landfill. Performed various soil, surface water and groundwater investigations, pond compaction testing and air particulate monitoring for the construction of warehouses.

Proposed CVS – Eminence, KY

Underground storage tank removal activities, soil/groundwater site investigations to determine the extent of petroleum contamination at the UST sites. Supervised monitoring well removals, soil sampling activities and collected groundwater samples. Prepared reports and technical correspondence related to site investigation activities to be submitted to the appropriate State regulatory agency.

EDUCATION

Bachelor of Arts, Physical Geography, 2006, Indiana University Southeast
Master of Science, Geoscience, 2011, Western Kentucky University

CERTIFICATIONS

OSHA Hazardous Waste Operations and Emergency Response (40-hour with 8 hour Refresher current)
CPR/First Aid

AFFILIATIONS

Kentucky Speleological Survey

WORK HISTORY

Terracon,
Staff Geologist 2018-Present

Kentucky Department for environmental Protection,
Geologist, 2015-2018

Terracon,
Field Environmental Scientist 2012- 2015

Hoffman Environmental Research Institute 2010-2012

Eastbrook Plaza – Columbus, IN

A former dry cleaner property within a strip mall setting undergoing characterization and remediation under Indiana State Cleanup Program. Performed site activities that involved multiple stages of investigation, including extensive atmospheric and subsurface vapor intrusion assessment.

Bridgestone – Louisville, KY

Characterizing and development for remediation of TPH contamination at an active auto service station. Performed and supervised an in situ treatment of the site's soils using advanced chemical oxidation.

The Grove at Louisville, Louisville, KY

Redevelopment project for University of Louisville-affiliated student housing complex of former industrial property. Assisted in groundwater injection for in situ treatment of TCE groundwater plumes, provided field inspections for vapor mitigation system installation.

TRISHA NOVACK

SENIOR STAFF SCIENTIST | ENVIRONMENTAL SERVICES

PROFESSIONAL SUMMARY

Mrs. Novack is Senior Staff Scientist for Terracon's Louisville, Kentucky office. Project duties include National Environmental Policy Act (NEPA) evaluations and documentation, Phase I & II Environmental Site Assessments (ESAs), natural resource field studies, tank closure assessments, asbestos abatement, storm water management, site planning and source permitting. In regards to field projects, she collects site data, evaluates information collected to prepare a detailed technical report, and recommends risk and remediation strategies/designs. Mrs. Novack also prepares design systems for remediation measures, environmental protection plans, project proposals and permit applications. Mrs. Novack has experience in various environmental industry topics, including compliance, remediation, sustainability, industrial hygiene and indoor and outdoor air quality. After completion of several internships and earning her Bachelor of Science degree in 2015, Mrs. Novack began working in the environmental consulting industry. Recently, her industrial hygiene and indoor air quality experience has included surveys of residential, commercial, industrial and federal structures pertaining to asbestos, airborne metals, mold, contaminated soils, radon, potable water and lead paint surveys. Also, Mrs. Novack helps clients achieve and maintain compliance with federal, state and local environmental regulations through diligent preparation of various environmental reports, permits and written plans.

PROJECT EXPERIENCE

ENVIRONMENTAL COMPLIANCE REPORTING, PERMITTING & PLANS CONFIDENTIAL CLIENTS – THROUGHOUT THE US

Mrs. Novack has served as the primary contact for clients regarding their environmental regulatory compliance. To actively and accurately assist clients in achieving and maintaining compliance, she maintains client recordkeeping data such as monthly emissions, Safety Data Sheets, sustainability data, waste manifests and the like. She also provides rapid responses to clients who have questions regarding their compliance, or their clients' compliance.

Her compliance reporting experience includes preparing quarterly air compliance reporting, annual air compliance reporting, and annual hazardous waste reporting to state agencies. She has also prepared reports to the US Environmental Protection Agency (EPA), such as annual Toxic Release Inventory (TRI) reporting, Notice of Intent (NOIs) and New Source Performance Standards (NSPS) reports.

Mrs. Novack has prepared various environmental permits to help clients, located throughout the US, achieve and maintain their compliance status. These permit preparations include Federally Enforceable State Operating Permit (FESOP) renewal and new source applications, Minor Source Operating Permit (MSOP) renewal and new source applications, Part 70 (Title V) Permit renewal and new source applications and National Pollutant Discharge Elimination System (NPDES) general and individual wastewater permit applications.

Mrs. Novack has prepared environmental plans for multiple clients located throughout the United States. These plans include Spill Prevention Control and Countermeasure Plans (SPCCs) and Storm Water Pollution Prevention Plans (SWP3s). The plans were prepared



EDUCATION

Bachelor of Science,
Majored in Sustainable
Management & Policy,
Minored in Geography,
Indiana University -
Purdue University
Indianapolis (IUPUI),
Indianapolis, IN, 2015

CERTIFICATIONS & TRAINING

Asbestos Inspector
License, KY, #60525

Asbestos Inspector
License, IN, #19A009944

OSHA 40-Hour
HAZWOPER Certification

OSHA 10-Hour General
Industry Certification

OHS/ANSI 16-Hour Fall
Protection Certification

Environmental
conferences throughout
the US, 2016 - 2019

AFFILIATIONS

Indiana Association of
Environmental
Professionals (INAEF),
2017 – Present

Young Professional
Association of Louisville
(YPAL), 2020 – Present

WORK HISTORY

Terracon Consultants,
Inc., 2020 – Present

EFI Global, Inc.,
Environmental Scientist,
2017 – 2020

Grace Consulting, Inc.,
Sales Manager, 2016 –
2017

for clients who operate commercial, industrial and government-owned facilities in order to achieve or maintain compliance with federal, state and/or local environmental regulations.

ASBESTOS CONSULTING

CONFIDENTIAL CLIENTS – INDIANA, MASSACHUSETTS AND KENTUCKY

Mrs. Novack has trained and mentored staff, as well as performed asbestos inspections herself, at numerous industrial, commercial and residential facilities. The inspections include visually inspecting the building, physically assessing the condition of the suspect ACMs, collecting the appropriate number of samples and documenting where the materials were located within the facility as well as the locations where the samples were collected. Samples were collected in regards to various asbestos concerns, including baseline inspections, post-remediation inspections, post-fire inspections, post-damage (tree fall, natural gas explosion, etc.) inspections and follow-up air samples regarding potential exposure to friable airborne fibers. Samples were submitted to an environmental lab for analysis. The results of the inspections were then used to generate reports for the client. The reports contained recommendations, including how to properly and safely to deal with ACMs.

ASBESTOS, INDOOR AIR QUALITY AND POTABLE WATER CONSULTING

CONFIDENTIAL FEDERAL CLIENTS – THROUGHOUT THE US

Mrs. Novack has performed asbestos inspections at numerous federal facilities throughout the United States. She followed strict and diligent site visit protocols at each facility, with diverse scopes for each site. Asbestos inspections would include visually inspecting the entire facility, physically assessing the condition of the suspect asbestos-containing materials (ACMs), collecting the appropriate number of samples and documenting where the materials were located within the facility as well as the locations where the samples were collected. In addition to the asbestos assessment, indoor air quality readings and potable water sampling was also typically included in the site visit protocol. Samples were submitted to an environmental labs for analysis. The results of the inspections were then used to generate reports for the client. The reports contained recommendations, including how to properly and safely to deal with ACMs.

INDOOR AIR QUALITY CONSULTING – ASBESTOS AND METALS

CONFIDENTIAL CLIENTS – THROUGHOUT THE US

Mrs. Novack has conducted air sampling measures at numerous industrial and government-owned facilities throughout the United States. The sampling events were in response to various air quality concerns, including baseline surveys, post-remediation inspections, follow-up air samples regarding potential exposure to friable airborne fibers and follow-up samples regarding current and prior uses of the facilities that may pose a threat to metals exposure. Mrs. Novack followed the appropriate sampling protocols for both suspect airbourne asbestos and airbourne metals. Samples were submitted to environmental labs for analysis. The results of the inspections were then used to generate reports for the client. The reports contained recommendations, including how to properly and safely to deal with airbourne asbestos fibers and airbourne metal contaminates.

MOLD CONSULTING

CONFIDENTIAL CLIENTS – THROUGHOUT THE US

Mrs. Novack has performed mold inspections at commercial and residential properties in conjunction with insurance losses and corporate employee relocations. Inspections typically included visual observations of all surfaces, recording indoor air quality readings (Relative Humidity, Temperature, CO and CO₂), moisture mapping of any suspected water-impacted areas and collecting air and surface samples for microbial growth. Samples were submitted to an environmental lab for analysis. She would generate a technical report for each site visit, which included laboratory results, an evaluation of the observations made, any findings on the cause of mold growth identified and recommendations as warranted for repairs.

SOIL CONTAMINATION SITE MONITORING AND SAMPLING

CONFIDENTIAL CLIENT – INDIANA

Mrs. Novack assisted a colleague in measuring and monitoring possible fuel seepage and vapor intrusion of contaminates into soil after a truck spill on an interstate. They oversaw the cleanup of contaminated soil, which was completed by a third-party company. She collected soil samples and submitted to an environmental lab for analysis.

DEFLECTION AND MOISTURE DAMAGE OF WINDOWS AND PATIO DOORS

CONFIDENTIAL CLIENT – FLORIDA

Mrs. Novack and a team of colleagues entered multiple condominium units in multiple buildings to measure the deflection of windows and sliding patio doors and assess any possible moisture damage related to the windows and patio doors. The buildings were located on the shore of an area that had recently been struck by a hurricane and the windows and patio doors were suspected to be affected by said hurricane. The team documented all observations, compiled all information for reporting and sent to the project engineer.

ADDITIONAL ENVIRONMENTAL EXPERIENCE

In addition to the above environmental experience, Mrs. Novack has conducted routine and baseline radon, potable water and lead paint surveys at commercial, residential and federal facilities. She would collect samples following the appropriate sampling protocol in order to obtain the most accurate test results, then submit samples to an environmental lab for analysis. In conclusion, she would construct a report to explain the site visit, findings and recommendations.

DOUG TRUSTY

SENIOR PROJECT MANAGER

PROFESSIONAL EXPERIENCE

Mr. Trusty is a licensed geologist in the Louisville office. His responsibilities and duties include serving as technical support for various environmental projects and assessments.

Mr. Trusty has over 27 years of experience in the environmental and engineering fields, with experience in Phase I ESAs, subsurface investigations, leaking underground storage tanks, voluntary remediation, RCRA Closure and Corrective action, insitu and exsitu remedial engineering, design, installation, and monitoring, geophysical and geotechnical investigations, hydrogeologic computer modeling, industrial hygiene evaluation and monitoring, industrial wastewater evaluation and treatment design, air emissions evaluation and design, stormwater engineering and design, and safety and compliance audits.

PROJECT EXPERIENCE

The Grove at Louisville, Louisville, KY

Redevelopment project for University of Louisville-affiliated student housing complex of former industrial property. Managed groundwater injection for in situ treatment of TCE groundwater plumes, provided oversight for vapor mitigation system installation, provided regulatory coordination for ongoing managed closure.

Environmental Restoration Program Manager – Indiana Army Ammunition Plant, Charlestown, IN

Geologist and manager of \$3.2M environmental investigation at former 10,000 acre DoD installation. The installation contained over 90 SWMU's and AOC's. Managed installation restoration program and served as liaison with full interaction with government and operating contractor staff. Directed full facility geologic mapping and deep subsurface drilling program with hydrogeologic assessment (packer and borehole flowmeter) testing. Provided primary review for Army Environmental Center project management. Responsible for complete budgetary and financial planning/additional funding proposals. Technical support for geotechnical and hydrogeologic investigation of combined RCRA/solid waste landfill.

RCRA Facility Investigation/Interim Corrective Measures, Paint and Specialty Coatings Manufacturer – Louisville, KY

Compiled, implemented, and executed RFI for 100+ year old facility with extensive regulatory history. Compiled work plans, directly planned and supervised RFI implementation, performed all data evaluation, reporting, and subsurface modeling. Designed and implemented interim corrective measures pilot study, designed interim corrective measures for soil and groundwater VOC contamination plumes.

Education

*Bachelor of Science, Geology
Eastern Kentucky University,
Richmond, KY 1984*

Certifications

*APR Reviewer Phase I/II
Terracon
OSHA Hazardous Waste
Operations and Emergency
Response (40-hour with 8 hour
Refresher current)
OSHA On Scene Incident
Commander 8 hour*

Affiliations

Kentucky Ground Water Association

Work History

*Terracon,
Sr. Proj. Manager, 2012-
Present*

*NSS Environmental,
Geologist, 1999-2012*

*ICI Explosives/Indiana Army
Ammunition Plant,
Geologist, 1994-1998*

*Law Environmental/Law
Engineering, Geologist, Drilling
Department Manager, 1991-1993*

*GeoTrans/Tetratex,
Geologist, 1989-1991*

*Riley, Park, Hayden, & Associates,
Geologist/Civil Engineering
Technician, 1988-1989*

*Tee Engineering, Geologist/Mining
Engineering Technician/Laboratory
Technician, 1985-1988*

Textile Machinery Manufacturing Facility – Greenville, SC

Field supervisor and safety officer for environmental investigation of proposed Superfund site. Direct supervision of all environmental assessment and drilling personnel in Level D, C, and B environments in fractured bedrock setting.

Former Hazardous Waste Incineration Unit Closure – Brooks, KY

Geologist for RCRA closure of rotary kiln facility historically transporting, bulk storing, and consuming liquid hazardous wastes as supplemental kiln fuel. Performed subsurface investigation of SWMUs for closure. Identified and evaluated site-specific geologic conditions dictating use of multiple naturally occurring (background) soil/geologic unit conditions to evaluate potential facility impacts. Instrumental in achieving site closure with no remedial or removal actions required.

Former Dry Cleaning Site – Louisville, KY

Geologist for Phase II investigations and corrective action design, installation, and monitoring for both initial facility release and identification of adjacent multi-PRP release site affecting target property. Responsible for subsurface investigation planning, implementation, hydrogeologic testing, reporting, and management plan compilation for residual soil and groundwater contamination.

Environmental Site Assessments – Indiana, Kentucky, Tennessee, Georgia, and Alabama

Conducted Phase I ESAs on numerous developed and undeveloped properties to facilitate real estate transactions. Phase II ESAs were subsequently designed and executed on a portion of these sites. Clients include independent owners, developers/realtors, nationwide distributors, attorneys, and long term planners/developers for future park system. Successful closure of impacted sites achieved through remediation, managed closure, or combinations of both.

City of Franklin Landfill Characterization – Franklin, KY

Performed initial hydrogeologic characterization (geologic mapping and fracture trace) of inactive landfill with subsequent geophysical surveys and intrusive subsurface characterization for design and implementation of long-term groundwater monitoring program.

Dixie Caverns Superfund Site – Roanoke, VA

Conducted initial subsurface investigation of site, serving as lead geologist and drilling supervisor.

Former Dry Cleaning Facility - Louisville, KY

Conducted Phase I and multiple episodes of subsequent intrusive subsurface investigations and vapor intrusion evaluation of multi-decade dry cleaning facility in densely developed mixed commercial/residential setting.

Leaking Underground Storage Tank Programs – Statewide KY, IN

Managed and performed technical work for a variety of UST sites, spanning UST leak detection system installation, closure (removal and in-place closure), subsurface investigation and release reporting, pilot test design and execution, and corrective action planning design, budgeting, implementation, monitoring, and closure under client-funded and reimbursement budget/preparation through state fund programs.

APPENDIX F
DESCRIPTION OF TERMS AND ACRONYMS

Description of Selected General Terms and Acronyms

Term/Acronym	Description
ACM	<p>Asbestos Containing Material. Asbestos is a naturally occurring mineral, three varieties of which (chrysotile, amosite, crocidolite) have been commonly used as fireproofing or binding agents in construction materials. Exposure to asbestos, as well as ACM, has been documented to cause lung diseases including asbestosis (scarring of the lung), lung cancer and mesothelioma (a cancer of the lung lining).</p> <p>Regulatory agencies have generally defined ACM as a material containing greater than one (1) percent asbestos, however some states (e.g. California) define ACM as materials having 0.1% asbestos. In order to define a homogenous material as non-ACM, a minimum number of samples must be collected from the material dependent upon its type and quantity. Homogenous materials defined as non-ACM must either have 1) no asbestos identified in all of its samples or 2) an identified asbestos concentration below the appropriate regulatory threshold. Asbestos concentrations are generally determined using polarized light microscopy or transmission electron microscopy. Point counting is an analytical method to statistically quantify the percentage of asbestos in a sample. The asbestos component of ACM may either be friable or non-friable. Friable materials, when dry, can be crumbled, pulverized, or reduced to powder by hand pressure and have a higher potential for a fiber release than non-friable ACM. Non-friable ACM are materials that are firmly bound in a matrix by plastic, cement, etc. and, if handled carefully, will not become friable.</p> <p>Federal and state regulations require that either all suspect building materials be presumed ACM or that an asbestos survey be performed prior to renovation, dismantling, demolition, or other activities that may disturb potential ACM. Notifications are required prior to demolition and/or renovation activities that may impact the condition of ACM in a building. ACM removal may be required if the ACM is likely to be disturbed or damaged during the demolition or renovation. Abatement of friable or potentially friable ACM must be performed by a licensed abatement contractor in accordance with state rules and NESHAP. Additionally, OSHA regulations for work classification, worker training and worker protection will apply.</p>
AHERA	Asbestos Hazard Emergency Response Act
AST	Aboveground Storage Tanks. ASTs are generally described as storage tanks less than 10% of which are below ground (i.e., buried). Tanks located in a basement, but not buried, are also considered ASTs. Whether, and the extent to which, an AST is regulated, is determined on a case-by-case basis and depends upon tank size, its contents and the jurisdiction of its location.
BGS	Below Ground Surface
Brownfields	State and/or tribal listing of Brownfield properties addressed by Cooperative Agreement Recipients or Targeted Brownfields Assessments.
BTEX	Benzene, Toluene, Ethylbenzene, and Xylenes. BTEX are VOC components found in gasoline and commonly used as analytical indicators of a petroleum hydrocarbon release.
CERCLA	Comprehensive Environmental Response, Compensation and Liability Act (a.k.a. Superfund). CERCLA is the federal act that regulates abandoned or uncontrolled hazardous waste sites. Under this Act, joint and several liability may be imposed on potentially responsible parties for cleanup-related costs.
CERCLIS	Comprehensive Environmental Response, Compensation and Liability Information System. An EPA compilation of sites having suspected or actual releases of hazardous substances to the environment. CERCLIS also contains information on site inspections, preliminary assessments and remediation of hazardous waste sites. These sites are typically reported to EPA by states and municipalities or by third parties pursuant to CERCLA Section 103.
CESQG	Conditionally Exempt Small Quantity Generators
CFR	Code of Federal Regulations

Description of Selected General Terms and Acronyms

Term/Acronym	Description
CREC	Controlled Recognized Environmental Condition is defined in ASTM E1527-13 as “a recognized environmental condition resulting from a past release of hazardous substances or petroleum products that has been addressed to the satisfaction of the applicable regulatory authority (for example, as evidenced by the issuance of a no further action letter or equivalent, or meeting risk-based criteria established by regulatory authority) , with hazardous substances or petroleum products allowed to remain in place subject to the implementation of required controls (for example, property use restrictions, activity and use limitations, institutional controls, or engineering controls). A condition considered by the environmental professional to be a controlled recognized environmental condition shall be listed in the findings section of the Phase I Environmental Site Assessment report, and as a recognized environmental condition in the conclusions section of the Phase I Environmental Site Assessment report.”
DOT	U.S. Department of Transportation
EPA	U.S. Environmental Protection Agency
ERNS	Emergency Response Notification System. An EPA-maintained federal database which stores information on notifications of oil discharges and hazardous substance releases in quantities greater than the applicable reportable quantity under CERCLA. ERNS is a cooperative data-sharing effort between EPA, DOT, and the National Response Center.
ESA	Environmental Site Assessment
FRP	Fiberglass Reinforced Plastic
Hazardous Substance	As defined under CERCLA, this is (A) any substance designated pursuant to section 1321(b)(2)(A) of Title 33, (B) any element, compound, mixture, solution, or substance designated pursuant to section 9602 of this title; (C) any hazardous waste having characteristics identified under or listed pursuant to section 3001 of the Solid Waste Disposal Act (with some exclusions); (D) any toxic pollutant listed under section 1317(a) of Title 33; (E) any hazardous air pollutant listed under section 112 of the Clean Air Act; and (F) any imminently hazardous chemical substance or mixture with respect to which the EPA Administrator has taken action under section 2606 of Title 15. This term does not include petroleum, including crude oil or any fraction thereof which is not otherwise listed as a hazardous substance under subparagraphs (A) through (F) above, and the term include natural gas, or synthetic gas usable for fuel (or mixtures of natural gas and such synthetic gas).
Hazardous Waste	This is defined as having characteristics identified or listed under section 3001 of the Solid Waste Disposal Act (with some exceptions). RCRA, as amended by the Solid Waste Disposal Act of 1980, defines this term as a “solid waste, or combination of solid wastes, which because of its quantity, concentration, or physical, chemical, or infectious characteristics may (A) cause, or significantly contribute to an increase in mortality or an increase in serious irreversible, or incapacitating reversible illness; or (B) pose a substantial present or potential hazard to human health or the environment when improperly treated, stored, transported, or disposed of, or otherwise managed.”
HREC	Historical Recognized Environmental Condition is defined in ASTM E1527-13 as “a past release of any hazardous substances or petroleum products that has occurred in connection with the property and has been addressed to the satisfaction of the applicable regulatory authority or meeting unrestricted residential use criteria established by a regulatory authority, without subjecting the property to any required controls (for example, property use restrictions, activity and use limitations, institutional controls, or engineering controls). Before calling the past release a historical recognized environmental condition, the environmental professional must determine whether the past release is a recognized environmental condition at the time of the Phase I Environmental Site Assessment is conducted (for example, if there has been a change in the regulatory criteria). If the EP considers the past release to be a recognized environmental condition at the time the Phase I ESA is conducted, the condition shall be included in the conclusions section of the report as a recognized environmental condition.”

Description of Selected General Terms and Acronyms

Term/Acronym	Description
IC/EC	A listing of sites with institutional and/or engineering controls in place. IC include administrative measures, such as groundwater use restrictions, construction restrictions, property use restrictions, and post remediation care requirements intended to prevent exposure to contaminants remaining on site. Deed restrictions are generally required as part of the institutional controls. EC include various forms of caps, building foundations, liners, and treatment methods to create pathway elimination for regulated substances to enter environmental media or effect human health.
ILP	Innocent Landowner/Operator Program
LQG	Large Quantity Generators
LUST	Leaking Underground Storage Tank. This is a federal term set forth under RCRA for leaking USTs. Some states also utilize this term.
MCL	Maximum Contaminant Level. This Safe Drinking Water concept (and also used by many states as a ground water cleanup criteria) refers to the limit on drinking water contamination that determines whether a supplier can deliver water from a specific source without treatment.
MSDS	Material Safety Data Sheets. Written/printed forms prepared by chemical manufacturers, importers and employers which identify the physical and chemical traits of hazardous chemicals under OSHA's Hazard Communication Standard.
NESHAP	National Emissions Standard for Hazardous Air Pollutants (Federal Clean Air Act). This part of the Clean Air Act regulates emissions of hazardous air pollutants.
NFRAP	Facilities where there is "No Further Remedial Action Planned," as more particularly described under the Records Review section of this report.
NOV	Notice of Violation. A notice of violation or similar citation issued to an entity, company or individual by a state or federal regulatory body indicating a violation of applicable rule or regulations has been identified.
NPDES	National Pollutant Discharge Elimination System (Clean Water Act). The federal permit system for discharges of polluted water.
NPL	The NPL is the EPA's database of uncontrolled or abandoned hazardous waste facilities that have been listed for priority remedial actions under the Superfund Program.
OSHA	Occupational Safety and Health Administration or Occupational Safety and Health Act
PACM	Presumed Asbestos-Containing Material. A material that is suspected of containing or presumed to contain asbestos but which has not been analyzed to confirm the presence or absence of asbestos.
PCB	Polychlorinated Biphenyl. A halogenated organic compound commonly in the form of a viscous liquid or resin, a flowing yellow oil, or a waxy solid. This compound was historically used as dielectric fluid in electrical equipment (such as electrical transformers and capacitors, electrical ballasts, hydraulic and heat transfer fluids), and for numerous heat and fire sensitive applications. PCB was preferred due to its durability, stability (even at high temperatures), good chemical resistance, low volatility, flammability, and conductivity. PCBs, however, do not break down in the environment and are classified by the EPA as a suspected carcinogen. 1978 regulations, under the Toxic Substances Control Act, prohibit manufacturing of PCB-containing equipment; however, some of this equipment may still be in use today.
pCi/L	picoCuries per Liter of Air. Unit of measurement for Radon and similar radioactive materials.
PLM	Polarized Light Microscopy (see ACM section of the report, if included in the scope of services)
PST	Petroleum Storage Tank. An AST or UST that contains a petroleum product.

Description of Selected General Terms and Acronyms

Term/Acronym	Description
Radon	A radioactive gas resulting from radioactive decay of naturally-occurring radioactive materials in rocks and soils containing uranium, granite, shale, phosphate, and pitchblende. Radon concentrations are measured in picoCuries per Liter of Air. Exposure to elevated levels of radon creates a risk of lung cancer; this risk generally increases as the level of radon and the duration of exposure increases. Outdoors, radon is diluted to such low concentrations that it usually does not present a health concern. However, radon can accumulate in building basements or similar enclosed spaces to levels that can pose a risk to human health. Indoor radon concentrations depend primarily upon the building's construction, design and the concentration of radon in the underlying soil and ground water. The EPA recommended annual average indoor "action level" concentration for residential structures is 4.0 pCi/l.
RCRA	Resource Conservation and Recovery Act. Federal act regulating solid and hazardous wastes from point of generation to time of disposal ('cradle to grave'). 42 U.S.C. 6901 et seq.
RCRA Generators	The RCRA Generators database, maintained by the EPA, lists facilities that generate hazardous waste as part of their normal business practices. Generators are listed as either large (LQG), small (SQG), or conditionally exempt (CESQG). LQG produce at least 1000 kg/month of non-acutely hazardous waste or 1 kg/month of acutely hazardous waste. SQG produce 100-1000 kg/month of non-acutely hazardous waste. CESQG are those that generate less than 100 kg/month of non-acutely hazardous waste.
RCRA CORRACTS/TS Ds	The USEPA maintains a database of RCRA facilities associated with treatment, storage, and disposal (TSD) of hazardous materials which are undergoing "corrective action". A "corrective action" order is issued when there is a release of hazardous waste or constituents into the environment from a RCRA facility.
RCRA Non-CORRACTS/TS Ds	The RCRA Non-CORRACTS/TSD Database is a compilation by the USEPA of facilities which report storage, transportation, treatment, or disposal of hazardous waste. Unlike the RCRA CORRACTS/TSD database, the RCRA Non-CORRACTS/TSD database does not include RCRA facilities where corrective action is required.
RCRA Violators List	RAATS. RCRA Administrative Actions Taken. RAATS information is now contained in the RCRIS database and includes records of administrative enforcement actions against facilities for noncompliance.
RCRIS	Resource Conservation and Recovery Information System, as defined in the Records Review section of this report.
REC	Recognized Environmental Conditions are defined by ASTM E1527-13 as "the presence or likely presence of any hazardous substances or petroleum products in, on, or at a property: 1) due to any release to the environment; 2) under conditions indicative of a release to the environment. De minimis conditions are not recognized environmental conditions."
SCL	State "CERCLIS" List (see SPL /State Priority List, below).
SPCC	Spill Prevention, Control and Countermeasures. SPCC plans are required under federal law (Clean Water Act and Oil Pollution Act) for any facility storing petroleum in tanks and/or containers of 55-gallons or more that when taken in aggregate exceed 1,320 gallons. SPCC plans are also required for facilities with underground petroleum storage tanks with capacities of over 42,000 gallons. Many states have similar spill prevention programs, which may have additional requirements.
SPL	State Priority List. State list of confirmed sites having contamination in which the state is actively involved in clean up activities or is actively pursuing potentially responsible parties for clean up. Sometimes referred to as a State "CERCLIS" List.
SQG	Small Quantity Generator
SWF/LF	State and/or Tribal database of Solid Waste/Landfill facilities. The database information may include the facility name, class, operation type, area, estimated operational life, and owner.
TPH	Total Petroleum Hydrocarbons
TRI	Toxic Release Inventory. Routine EPA report on releases of toxic chemicals to the environment based upon information submitted by entities subject to reporting under the Emergency Planning and Community Right to Know Act.

Description of Selected General Terms and Acronyms

Term/Acronym	Description
TSCA	Toxic Substances Control Act. A federal law regulating manufacture, import, processing and distribution of chemical substances not specifically regulated by other federal laws (such as asbestos, PCBs, lead-based paint and radon). 15 U.S.C 2601 et seq.
USACE	United States Army Corps of Engineers
USC	United States Code
USGS	United States Geological Survey
USNRCS	United States Department of Agriculture-Natural Resource Conservation Service
UST	Underground Storage Tank. Most federal and state regulations, as well as ASTM E1527-13, define this as any tank, incl., underground piping connected to the tank, that is or has been used to contain hazardous substances or petroleum products and the volume of which is 10% or more beneath the surface of the ground (i.e., buried).
VCP	State and/or Tribal facilities included as Voluntary Cleanup Program sites.
VOC	Volatile Organic Compound
Wetlands	<p>Areas that are typically saturated with surface or ground water that creates an environment supportive of wetland vegetation (i.e., swamps, marshes, bogs). The <u>Corps of Engineers Wetlands Delineation Manual</u> (Technical Report Y-87-1) defines wetlands as areas inundated or saturated by surface or ground water at a frequency and duration sufficient to support, and that under normal circumstances do support, a prevalence of vegetation typically adapted for life in saturated soil conditions. For an area to be considered a jurisdictional wetland, it must meet the following criteria: more than 50 percent of the dominant plant species must be categorized as Obligate, Facultative Wetland, or Facultative on lists of plant species that occur in wetlands; the soil must be hydric; and, wetland hydrology must be present.</p> <p>The federal Clean Water Act which regulates “waters of the US,” also regulates wetlands, a program jointly administered by the USACE and the EPA. Waters of the U.S. are defined as: (1) waters used in interstate or foreign commerce, including all waters subject to the ebb and flow of tides; (2) all interstate waters including interstate wetlands; (3) all other waters such as intrastate lakes, rivers, streams (including intermittent streams), mudflats, sandflats, wetlands, sloughs, prairie potholes, wet meadows, playa lakes, or natural ponds, etc., which the use, degradation, or destruction could affect interstate/ foreign commerce; (4) all impoundments of waters otherwise defined as waters of the U. S., (5) tributaries of waters identified in 1 through 4 above; (6) the territorial seas; and (7) wetlands adjacent to waters identified in 1 through 6 above. Only the USACE has the authority to make a final wetlands jurisdictional determination.</p>