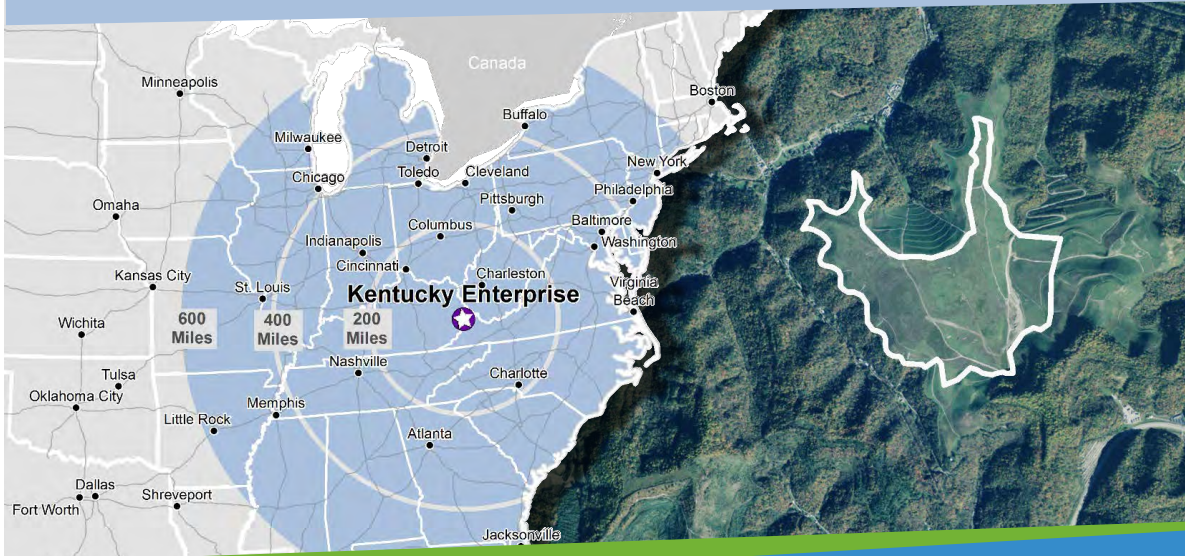


KENTUCKY ENTERPRISE INDUSTRIAL PARK

AEP
Quality Sites
2017 Site Review



An **AEP** Company

BOUNDLESS ENERGY™

Economic & Business Development
AEPED.COM

Contents

About This Report 3
Site Overview 4
Photos 6
Utilities 7
Transportation 10
Emergency Services Available 10
Topography 11
Floodplain 12
Wetland 13
Soil 13
Environmental 14
Appendix A – Phase I ESA 15

About This Report

This detailed site report was prepared for the American Electric Power (AEP) Quality Site Program. The program's objective is the identification and analysis of properties that offer strong potential for industrial development. Factors analyzed include available acreage, zoning, utilities, site access, environmental impacts, site restrictions and transportation access.

Burgess & Niple, a nationally recognized site engineering and architectural firm, served as the primary consultant for this program. Their process included desktop review of an initial site survey and an assessment of the site through an in-depth meeting and tour with AEP and local economic development officials. They also completed a Phase I Environmental Site Assessment (ESA), which consisted of a records review of reasonably ascertainable environmental and historical record sources, a site reconnaissance, interviews with key site managers, occupants, local governmental agencies and/or other persons with knowledge of the property.

Following their review and independent analysis of the Kentucky Enterprise Industrial Park in Pike County, KY, B&N prepared the data in this report to determine and describe the site's suitability for industrial development. This report includes details on the site's characteristics, site imagery and maps and the Phase I ESA.

For more information, please contact:

Brad Hall
Manager of External Affairs
Kentucky Power
(606) 437-3790
Email bnhall@aep.com
Visit <http://aeped.com/kentucky>



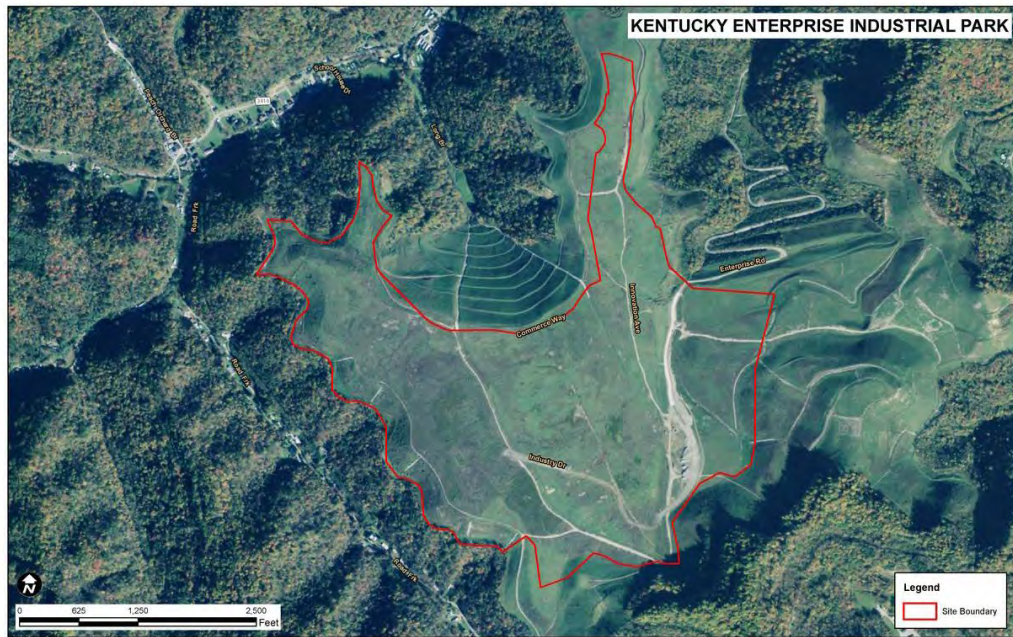
Or:
Charles Sexton
President/CEO
One East Kentucky
(270) 832-5990
Email chuck@OneEastKY.com
Visit <http://www.oneeastky.com>



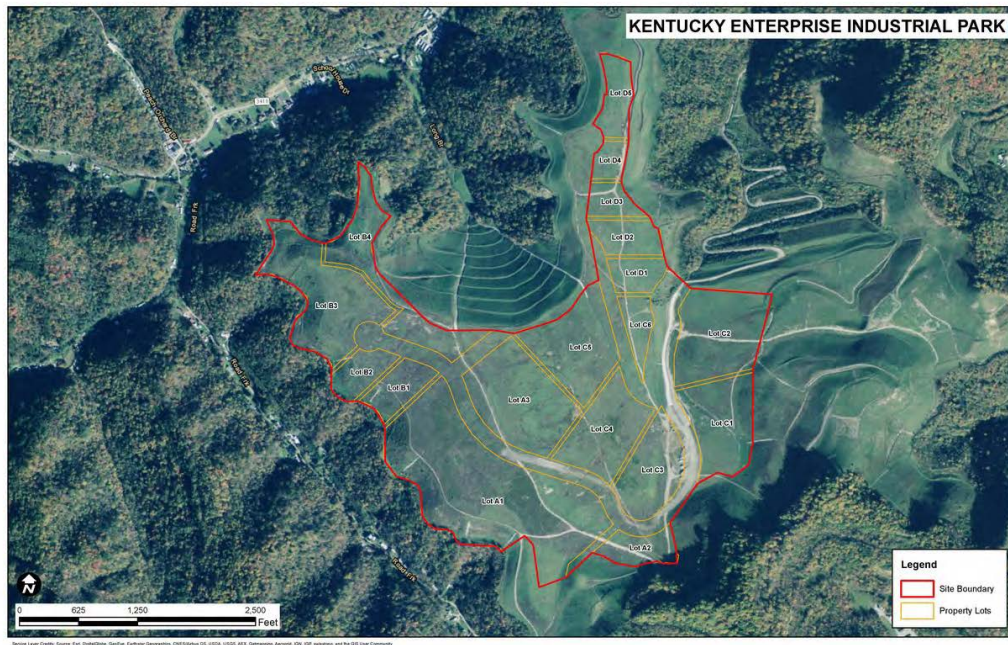
Site Overview

The Kentucky Enterprise Industrial Park is just south of Pikeville, Kentucky with close and easy access to US-23. The bridge connecting Marion Branch to US-23 was recently completed. A conceptual map containing 15 lots is available. However, the conceptual lots are negotiable and can be reconfigured to meet the needs of developers for manufacturing, commercial and industrial facilities. Infrastructure and utilities are easily accessible, on site and available for expansion.

- Site Owner: City of Pikeville, Kentucky
- For sale: Yes
- For Lease: Yes
- Price: \$10,000 per acre
- Acres: 385 acres over 15 conceptual lots
- Zoning: Industrial
- Current Land Use: Planned Industrial Park
- Historical Land Use: Former Strip Mine
- Site Restrictions: City of Pikeville designated and prepared the land as a Greenfield Industrial Park to be used for mixed light to heavy manufacturing and/or industrial. There are no restrictions regarding permitting, zoning or construction for the site.









The following map depicts a conceptual master plan of the site.



Photos

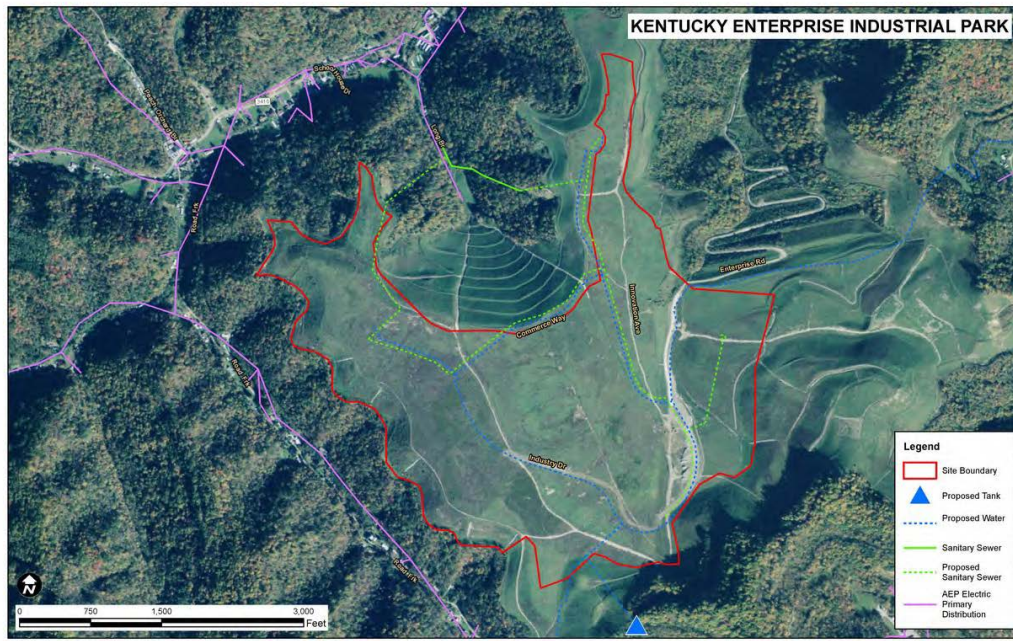
The following photos depict different views of Kentucky Enterprise Industrial Park.

View from south side of Industry Drive looking southwest	View looking north up Innovation Avenue from Enterprise Road
	
View of central side of park looking west from hilltop	View of site looking north from water tower area
	
View of northern side of park looking west from hilltop	View of southern side of park looking west from hilltop
	

Utilities

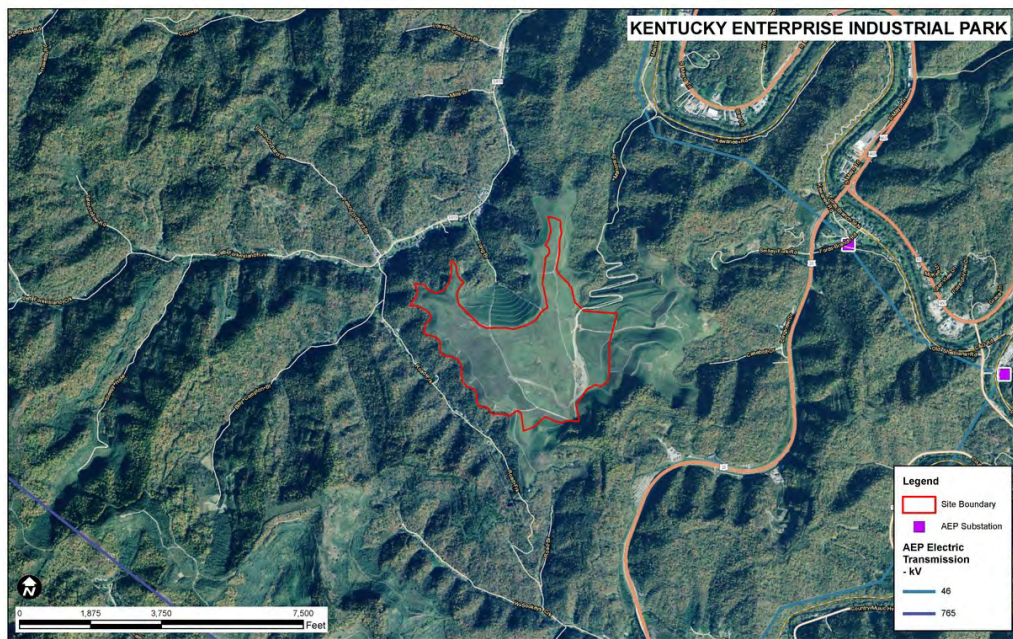
Site utility information including electric, gas, water and sanitary sewer has been collected, reviewed and mapped.

The following map depicts all available utility services for the site.



- Electric – Electrical service is provided to the site by AEP – Kentucky Power with 12kV service currently located along Enterprise Road coming from the northern portion of the site. Transmission voltage of 47kV and 765kV is available to be connected to with 10 MW of capacity. Dual feed is available. An additional 5 MW capacity can be available, however confirmation will need to be made as development opportunities arise.

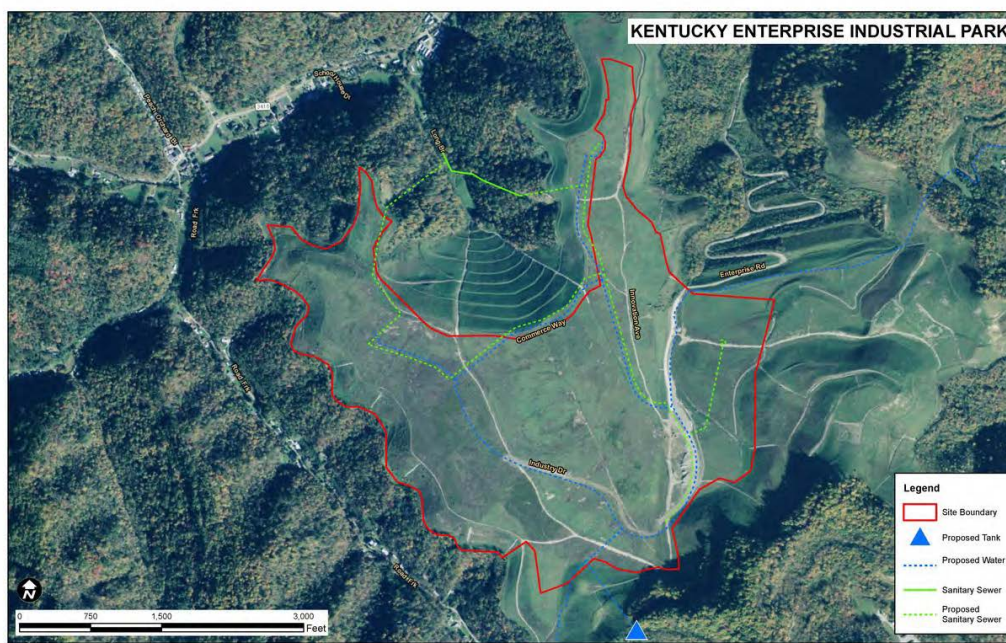
The following map depicts the electric service for this site.



- Gas – Natural Gas service is provided to the site by the City of Pikeville. Natural gas transmission lines and wells are located throughout the site. Transmission lines are not located within developable areas and will not be disturbed throughout the development of the park. Service to developed lots will be provided through direct link to the existing transmission lines as requested. Capacity and details for service will be evaluated during the development process.

- Water – Potable water service is provided to the site by the City of Pikeville. 8" and 10" water mains run along the developed roadways throughout the park. The water treatment plant for the City of Pikeville has a rated capacity of 2 MGD with an excess capacity of 1.5 MGD. A water tank was recently constructed on the site and provides a 12" main coming from the tank to 8" lines to each lot. The water tank's capacity is 1 MG and can pump an excess of up to 500 GPM for the site.
- Sanitary Sewer – The City of Pikeville provides sanitary sewer service to the area with 10" lines running throughout the site along Enterprise Road, Industry Drive, Commerce Way and Innovation Avenue. The City of Pikeville wastewater treatment plant currently has a rated capacity of 2 MGD with an excess capacity of 0.6 MGD. A planned upgrade to the plant is scheduled within the next 2 years and will upgrade the rated capacity to 4 MGD. There are no lifts required for the site.

The following maps depicts existing and proposed water and sanitary sewer service for this site.



- Storm Sewer – The storm water is handled by ditches and channels located on the site. New developments would require additional storm water provisions.
- Telecommunications/Fiber Optics – Currently there are no transmission lines installed on the site, however, plans to install telecommunication and fiber optic service will begin upon the arrival of the first tenant. Available telecommunication services include ASDL from Central Office (C.O.), C.O. on a fiber ring and dual service. Fiber optic service is planned for installation as development progresses throughout the site with multiple speeds available as well as GB service.

Transportation

Accessibility of vehicle, rail and airport transportation has been reviewed:

- Vehicular - The primary vehicular access to the site is from Marion Branch and US-23 to Enterprise Road towards the northern portion of the site. Enterprise Road connects to three roads throughout the industrial park including Industry Drive, Commerce Way and Innovation Avenue. Enterprise Road is a two lane road that has good visibility for motorists in the area. This site is located 2.1 miles south of U.S 23 and approximately 7.4 miles of US-119, 90 Miles from I-26 and 95 miles from I-64.
- Rail - There are no direct rail lines available to the site.
- Airport - The Pike County Regional Airport is located 13 miles from the site with the Huntington Tri-State Airport located just 92 miles from the site.

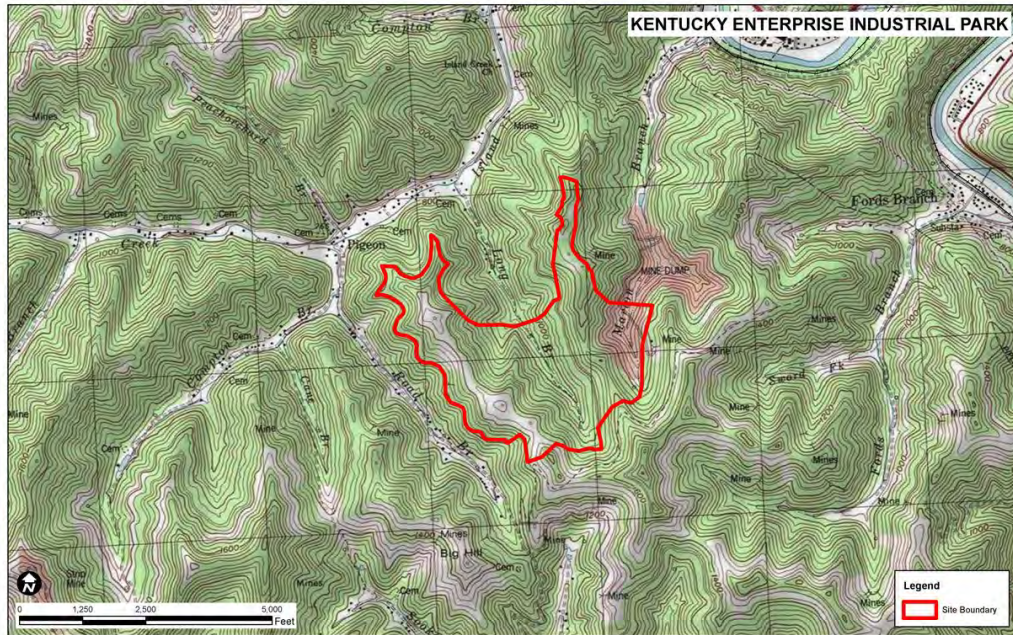
Emergency Services Available

- Fire – Fire services are provided to the site by the City of Pikeville and is located approximately 4 miles from the site at 104 Chloe Road, Pikeville, Kentucky.
- Police – Police jurisdiction for the site is provided by the City of Pikeville Police Department located at 101 Division Street, Pikeville, Kentucky.
- Hospital – The nearest hospital to the site is the Pikeville Medical Center located at 911 S. Bypass Road just 4 miles north of the site.

Topography

Topography for the Kentucky Enterprise Industrial Park is mostly flat with some gently rolling topography for the developable sites. Average elevation for the entirety of the site are approximately 1,275 feet above sea level.

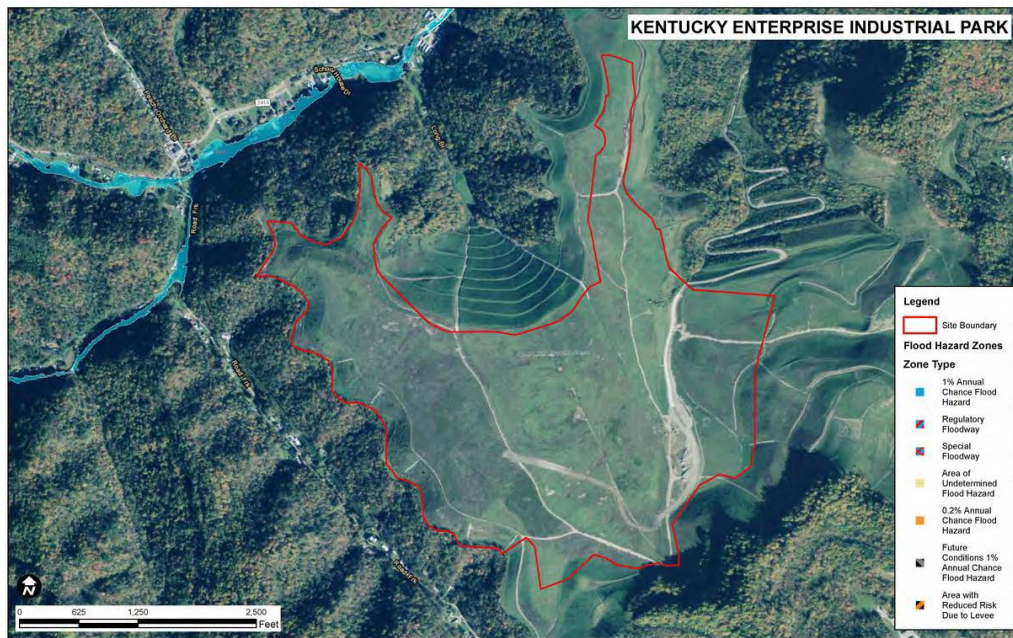
The following map describes the site topography.



Floodplain

According to FEMA FIRMs 21195C0291H and 21195C0292H, the site is located within Zone X. Zone X is determined to be outside the 0.2 percent annual chance (or 500 year) floodplain.

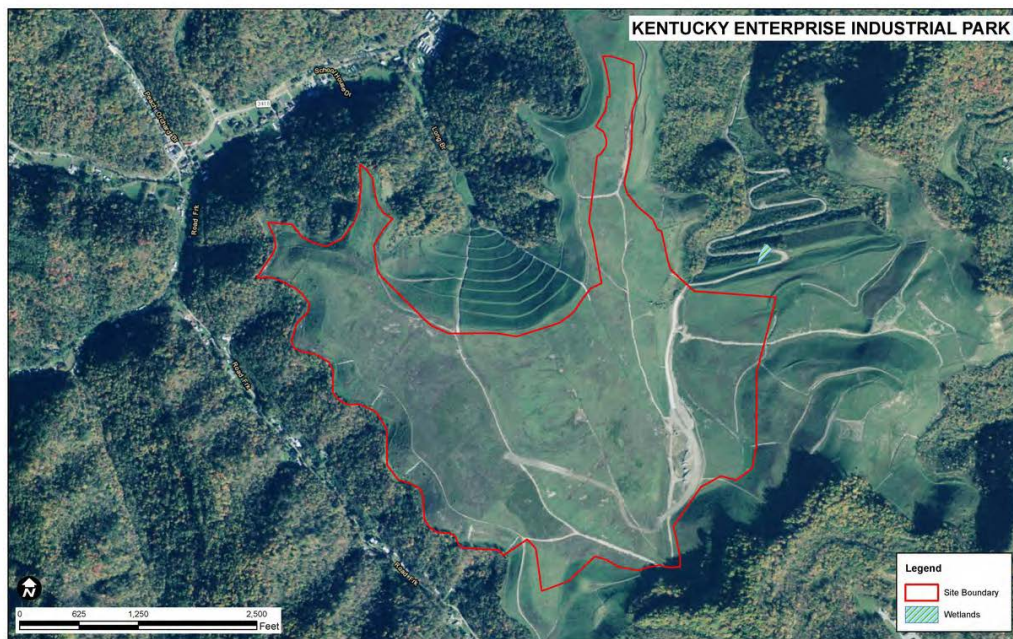
The following map depicts any flood zones on or near the site.



Wetland

The USFWS NWI map for the Kentucky Enterprise Industrial Park shows one wetland labeled as PUBHh (freshwater pond) located near the switchback entrance to the park. This wetland is shown as totaling 0.30 acres, however, according to a wetland delineation performed for the site and confirmed by USACE in August 2014, no wetlands are present on the site.

The following map depicts any wetlands on or near the site.



Soil

According to the USDA NRCS, there are approximately five soil types mapped for the site. The two dominant soil types shown are Marrowbone-Feds creek-Myra Complex, 30 to 80 percent slopes (MmF – 91.1 acres, 25.8 percent of the site) and Marrowbone-Cliff top-Matewan Complex, 35 to 75 percent slopes (MaF – 84.7 acres, 24.0 percent of the site).

Environmental

In addition to the site review, B&N conducted a Phase I Environmental Site Assessment (ESA) in December 2016 to evaluate potential environmental liability and conclude if any Recognized Environmental Conditions were present that warrant further investigation. The Executive Summary from the Phase I ESA states:

B&N has performed a Phase I ESA in conformance with the scope and limitations of ASTM Practice E1527-13 of an approximate 385-acre former strip mine property known as the Kentucky Enterprise Industrial Park located at Enterprise Road, Pikeville, Pike County, Kentucky, the property. This assessment has revealed no evidence of recognized environmental conditions (RECs) in connection with the Property. No recommendations for further investigation are warranted. (See Appendix for full report.)

Additional observations during the report and site visit include:

- Oil & Gas Wells – Multiple Natural Gas wells are located throughout the site with associated pipelines. It was stated by the City of Pikeville that development will not disturb the transmission lines.
- Above or Underground Storage Tanks – There are no above ground or underground storage tanks located on the site.
- Database Listings for Property – The site is listed as a US Mine and was operated by Cam Mining LLC.
- Previous Environmental Studies Completed – A Phase I Environmental Site Assessment was performed by Summit Engineering, Inc. in August 2014.

Appendix A - Phase I ESA

Phase I Environmental Site Assessment

*Kentucky Enterprise
Industrial Park*

Pikeville, Kentucky



Prepared for:

American Electric Power
Economic & Business Development
1 Riverside Plaza, 12th Floor
Columbus, Ohio 43215

December 2016

BURGESS & NIPLE

PHASE I ENVIRONMENTAL SITE ASSESSMENT

**KENTUCKY ENTERPRISE INDUSTRIAL PARK
ENTERPRISE ROAD
PIKEVILLE, KENTUCKY 41501**

PREPARED FOR

**AMERICAN ELECTRIC POWER
ECONOMIC & BUSINESS DEVELOPMENT
1 RIVERSIDE PLAZA, 12TH FLOOR
COLUMBUS, OH 43215**

DECEMBER 2016

PREPARED BY

**BURGESS & NIPLE, INC.
ENGINEERS • ENVIRONMENTAL SCIENTISTS • GEOLOGISTS
5085 REED ROAD
COLUMBUS, OHIO 43220**

American Electric Power
 Phase I ESA - Kentucky Enterprise Industrial Park
 December 2016

TABLE OF CONTENTS

TABLE OF CONTENTS

	Page
TABLE OF CONTENTS.....	ii
EXECUTIVE SUMMARY	vi
1.0 INTRODUCTION	1
1.1 Purpose	1
1.2 Detailed Scope of Services	1
1.3 Significant Assumptions	1
1.4 Limitations and Exceptions	2
1.5 Special Terms and Conditions	2
1.6 User Reliance	2
2.0 SITE DESCRIPTION	3
2.1 Location and Legal Description	3
2.2 Site and Vicinity Characteristics	3
2.3 Current Use of the Property	3
2.4 Structures; Roads; Utilities, and Other Improvements	4
2.5 Current Uses of Adjacent Properties.....	4
3.0 USER PROVIDED INFORMATION	6
3.1 Title Records	6
3.2 Environmental Liens or Activity and Use Limitations.....	6
3.3 Specialized Knowledge	6
3.4 Valuation Reduction for Environmental Issues	6
3.5 Commonly Known or Reasonably Ascertainable Information.....	6
3.5.1 Past Uses of the Property	6
3.5.2 Current and Past Use of Chemicals on the Property	6
3.5.3 Spills or Other Chemical Releases on the Property	7
3.5.4 Environmental Cleanups on the Property	7
3.6 Presence of Contamination.....	7
3.7 Owner, Property Manager, and Occupant Information.....	7
3.8 Reason for Performing Phase I.....	7
3.9 Other	7
4.0 RECORDS REVIEW.....	8
4.1 Standard Environmental Record Sources.....	8
4.2 Local Agency Records	9
4.3 Other Records	10
4.4 Physical Setting Sources.....	10

American Electric Power
 Phase I ESA - Kentucky Enterprise Industrial Park
 December 2016

TABLE OF CONTENTS

4.4.1 U.S. Geological Survey (USGS) Topographic Maps	10
4.4.2 Physiographic, Geological, Hydrogeological, and Topographic Conditions	10
4.5 Historical Use Information on the Property	13
4.5.1 Aerial Photographs	13
4.5.2 Sanborn® Fire Insurance Maps	14
4.5.3 Local Street Directories	14
4.5.4 Prior Assessments	14
4.5.5 Other Historical Sources	15
4.6 Historical Use Information on Adjoining Properties	15
5.0 SITE RECONNAISSANCE	16
5.1 Methodology and Limiting Conditions	16
5.2 General Site Setting	16
5.2.1 Current Uses of the Property	16
5.2.2 Past Uses of the Property	16
5.2.3 Current Uses of Adjoining Properties	16
5.2.4 Past Uses of Adjoining Properties	16
5.2.5 Current and Past Uses in the Surrounding Area	16
5.2.6 General Description of Structures	17
5.2.7 Roads	17
5.2.8 Potable Water Supply and Sewage Disposal System	17
5.3 Exterior Observations	17
5.3.1 Chemical Products and Wastes Stored Outside	17
5.3.2 Aboveground Storage Tanks (ASTs)	17
5.3.3 Underground Storage Tanks (USTs)	17
5.3.4 Odors	17
5.3.5 Pools of Liquid	18
5.3.6 Drums	18
5.3.7 Substance Containers (Identified and Unidentified)	18
5.3.8 Polychlorinated Biphenyls (PCBs)	18
5.3.9 Pits, Ponds, or Lagoons	18
5.3.10 Stained Soil or Pavement	18
5.3.11 Stressed Vegetation	18
5.3.12 Solid Waste	18
5.3.13 Wastewater	19
5.3.14 Wells	19
5.3.15 Storm Water	19

American Electric Power
 Phase I ESA - Kentucky Enterprise Industrial Park
 December 2016

TABLE OF CONTENTS

5.4 Interior Observation	19
5.4.1 Other Observations.....	19
6.0 INTERVIEWS	20
6.1 Interview with Key Site Manager.....	20
6.2 Interviews with Occupants.....	20
6.3 Interviews with Local Government Officials.....	20
6.4 Interviews with Others (Past Owners, Operators, and/or Occupants).....	20
7.0 FINDINGS.....	22
8.0 OPINION	23
9.0 DATA GAPS.....	24
10.0 CONCLUSIONS.....	25
11.0 DEVIATIONS	26
12.0 ADDITIONAL SERVICES	27
13.0 REFERENCES.....	28
14.0 SIGNATURES OF ENVIRONMENTAL PROFESSIONALS	29
15.0 QUALIFICATIONS OF ENVIRONMENTAL PROFESSIONALS.....	30

TABLES

Table No.	Description
1	Property Location, Ownership, and Legal Description
2	Property Improvements and Utilities
3	Current Adjacent Property Uses
4	Environmental Records Search Results for the Property
5	Local Agency Records Review Results
6	Soil Types
7	Historical Aerial Photograph Observations
8	Phase I ESA Interviewees

American Electric Power
Phase I ESA - Kentucky Enterprise Industrial Park
December 2016

TABLE OF CONTENTS

APPENDICES

Appendix	Description
A	Site Location Map
B	Site Plan
C	User Questionnaire
D	Environmental Database Search Report
E	Local Agency File Review Records
F	Historical Aerial Photographs
G	Historical Record Sources
H	Site Photographs
I	Previous Reports

EXECUTIVE SUMMARY

The purpose of this document is to report the findings of a Phase I Environmental Site Assessment (ESA) conducted for an approximate 385-acre former strip mine property known as the Kentucky Enterprise Industrial Park located at Enterprise Road, Pikeville, Pike County, Kentucky (hereafter "the Property"). The Phase I ESA was conducted in accordance with the American Society for Testing and Materials (ASTM) Standard Practice E1527-13, and consisted of a records review of reasonably ascertainable environmental and historical record sources, a site reconnaissance, interviews with key site managers, occupants, local governmental agencies and/or other persons with knowledge of the Property. The site visit was conducted on November 7, 2016 by Burgess & Niple Inc. (B&N) Environmental Professional Ms. Krista N. Carter. Ms. Julie Carpenter is the principal author of this report. The report was reviewed by Ms. Carter. The User of this Phase I ESA is American Electric Power (AEP).

Findings of this Phase I ESA are summarized as follows:

B&N has performed a Phase I ESA in conformance with the scope and limitations of ASTM Practice E1527-13 of an approximate 385-acre former strip mine property known as the Kentucky Enterprise Industrial Park located at Enterprise Road, Pikeville, Pike County, Kentucky, the property. Any exceptions to, or deletions from, this practice are described in Section 1.4 of this report. This assessment has revealed no evidence of recognized environmental conditions (RECs) in connection with the Property. No recommendations for further investigation are warranted.

The Phase I ESA relied on existing environmental data obtained from various sources, including, but not limited to, the previous Summit Engineering Phase I ESA. B&N cannot discount the possibility that historical releases may have occurred and impacted subsurface conditions that were not documented in available records. Due to the age of the Property and the longevity and variety of historical operations conducted at the Property, it is possible that all releases that may have occurred on the Property have not been identified.

1.0 INTRODUCTION

1.1 Purpose

The purpose of this document is to report the findings of a Phase I Environmental Site Assessment (ESA) conducted for an approximate 385-acre former strip mine property known as the Kentucky Enterprise Industrial Park located at Enterprise Road, Pikeville, Pike County, Kentucky (hereafter "the Property"). The Property had previously been strip mined and is currently vacant, owned by the City of Pikeville, Kentucky. Anticipated future use of the property is as an industrial park providing mixed light and heavy manufacturing. The property is bisected by several streets, including Enterprise Road, Innovative Avenue, Commerce Way, and Industry Drive. Utilities currently provided on the site include natural gas, electric, water, and sanitary sewer. A site visit was conducted on November 7, 2016 by Burgess & Niple, Inc. (B&N) Environmental Professional Ms. Krista N. Carter. Ms. Julie Carpenter was the principal author of this Phase I ESA report. The User of this Phase I ESA is American Electric Power (AEP).

1.2 Detailed Scope of Services

This Phase I ESA was prepared in accordance with the format and procedures outlined by the American Society for Testing and Materials (ASTM) in its Standard Practice E1527-13. Completion of a Phase I ESA generally includes a site visit, a review of reasonably ascertainable environmental and historical record sources, and interviews with Property owners, occupants, local agency representatives, and/or other persons with knowledge of the Property. This Phase I ESA did not include subsurface investigations, soil or water testing of any kind or of any type of environmental media, or identification and evaluation of asbestos-containing building materials; radon; lead-based paint; lead in drinking water; wetlands; regulatory compliance; cultural and historic resources; industrial hygiene; health and safety; ecological resources; endangered species; indoor air quality; biological agents; and mold.

1.3 Significant Assumptions

No significant assumptions were made for purposes of conducting the Phase I ESA for the Property, except for reliance on a previous Phase I ESA performed by Summit Engineering Inc. in 2014. All findings from the previous Phase I ESA are noted throughout the report.

1.4 Limitations and Exceptions

The Phase I ESA conducted by B&N for the Property represents the environmental condition of the Property as of November 7, 2016. Statements contained in this report do not apply to changes in Property use or associated changes in the environmental condition of the Property after this date.

1.5 Special Terms and Conditions

Performance of the Phase I ESA for the site did not include a detailed inspection of adjacent or nearby properties, except as can be viewed from public right-of-ways and reasonably ascertainable regulatory files, if applicable.

1.6 User Reliance

This Phase I ESA report was prepared for the exclusive use of AEP (hereafter, the User). Reliance may be extended to other parties with authorization from the User and express written consent of B&N. Reliance on this report by others without User authorization and express written consent of B&N is at their sole risk.

2.0 SITE DESCRIPTION

2.1 Location and Legal Description

Property location, ownership, and legal description information are summarized in **Table 1** below.

Table 1
Property Location, Ownership, and Legal Description

Address	Enterprise Road
Political Jurisdiction	City of Pikeville
Owner	City of Pikeville
Parcel Nos.	None provided
Total Acreage	385
Zoning	Industrial-Manufacturing

A site location map is provided in **Appendix A**. Parcel records were not provided by the User.

2.2 Site and Vicinity Characteristics

The approximate 385-acre Property is located in a rural area, approximately 4 miles south of Pikeville, in an area with rolling hills. The site had previously been strip mined, but has since been reclaimed/revegetated. Surrounding properties are generally forested areas with a horse stable and recycling area located downgradient of the Property.

2.3 Current Use of the Property

The Property is currently vacant. The only structures present on the Property are several natural gas wells and associated transmission lines located throughout the Property, along with a large potable water tank located on the southern portion. The Property had previously been used for strip mining, but was closed and the land was reclaimed, which will be discussed in Section 4.5.4. Current plans for the Property is mixed light and heavy manufacturing/industrial. There are currently plans for two buildings to be constructed on Lot A2 and a portion of Lot C1.

2.4 Structures; Roads; Utilities, and Other Improvements

Property structures, access, utilities and other improvements are summarized in **Table 2** below. A site plan is included in **Appendix B**.

Table 2
Property Improvements and Utilities

Structures	No structures, with the exception of a water tower and several natural gas wells and associated transmission lines, were observed on the Property.
Roads	The following roads were observed on the Property: Enterprise Road, Innovative Avenue, Commerce Way, and Industry Drive.
Water	City of Pikeville.
Sewer	City of Pikeville.
Storm Water Drainage	City of Pikeville.
Electric	AEP/Kentucky Power.
Gas	City of Pikeville.
Other Improvements	None observed.

2.5 Current Uses of Adjacent Properties

Current uses of adjacent properties are summarized in **Table 3** below:

Table 3
Current Adjacent Property Uses

North	Long Branch and State Route (SR) 3416 is located north of the property - which includes residential development.
South	Primarily forested area immediately south of the Property.
East	Residential development is located along Smiley Fork and Fords Branch east of the Property.
West	Fork Road is located west of the Property, with some residential development located along it.

American Electric Power
Phase I ESA - Kentucky Enterprise Industrial Park
December 2016

2.0 SITE DESCRIPTION

According to the 2014 Summit Engineering Phase I ESA, adjoining properties consist of Levisa Fork of the Big Sandy River, residential areas, roads, forested areas, a horse stable, and a recycling center. Deans Recycling Center and Deans Horse Stables are located in Sword Fork at a lower elevation than the site.

3.0 USER PROVIDED INFORMATION

In order to qualify for one of the Landowner Liability Protections (LLPs) offered by the Small Business Liability Relief and Brownfields Revitalization Act of 2001 (the "Brownfields Amendments"), the user must conduct the inquiries as provided on the User Questionnaire as required by 40 CFR 312.25, 312.28, 312.29, 312.30, and 312.31. A User Questionnaire was completed by Philip R. Elswick, City Engineer for the City of Pikeville on behalf of AEP (the User). A copy of the completed User Questionnaire is included as **Appendix D**.

3.1 Title Records

No title records were provided by the User for this Phase I ESA.

3.2 Environmental Liens or Activity and Use Limitations

The User indicated they are not aware of any environmental liens or Activity Use Limitations (AULs) for the Property.

3.3 Specialized Knowledge

The User did not report any specialized knowledge regarding the Property.

3.4 Valuation Reduction for Environmental Issues

The User reported no knowledge of fair market value for the Property.

3.5 Commonly Known or Reasonably Ascertainable Information

3.5.1 Past Uses of the Property

The User reported that the Property had been used for surface mining and storage of coarse/fine refuse generated from the coal cleaning process.

3.5.2 Current and Past Use of Chemicals on the Property

The User reported no knowledge of current or past use of chemicals on the Property.

American Electric Power
Phase I ESA - Kentucky Enterprise Industrial Park
December 2016

3.0 USER PROVIDED INFORMATION

3.5.3 Spills or Other Chemical Releases on the Property

The User reported they are not aware of any spills or other chemical releases on the Property.

3.5.4 Environmental Cleanups on the Property

The User reported they are not aware of any environmental cleanups on the Property.

3.6 Presence of Contamination

Based on the Users knowledge and experience related to the Property, they were not aware of any obvious indicators that point to the presence or likely presence of releases at the Property.

3.7 Owner, Property Manager, and Occupant Information

The current owner of the Property is the City of Pikeville, Kentucky. There are currently no occupants of the Property, but there are plans for two buildings to be constructed, with future occupants potentially being Addington, Wright-Way Rental and Supply and Fastenal, according to the Kentucky Enterprise Industrial Park real-estate packet. The current Property Manager for the Property is Mr. Philip R. Elswick, City Engineer for the City of Pikeville and Donovan Blackburn, City Manager for the City of Pikeville.

3.8 Reason for Performing Phase I

The Phase I ESA was performed at the request of American Electric Power to help the Authority market the undeveloped portions of the Property to future industrial companies.

3.9 Other

The User provided no other information regarding the Property.

American Electric Power
 Phase I ESA - Kentucky Enterprise Industrial Park
 December 2016

4.0 RECORDS REVIEW

4.0 RECORDS REVIEW

4.1 Standard Environmental Record Sources

A search of standard and additional environmental record sources was conducted for the Property by Environmental data Resources, Inc. (EDR) using approximate minimum search distances as described by ASTM E1527-13 as follows:

Standard Environmental Record Sources (where available)	Approximate Minimum Search Distance miles (kilometers)
Federal NPL site list	1.0 (1.6)
Federal Delisted NPL site list	0.5 (0.8)
Federal CERCLIS list	0.5 (0.8)
Federal CERCLIS NFRAP site list	0.5 (0.8)
Federal RCRA CORRACTS facilities list	1.0 (1.6)
Federal RCRA non-CORRACTS TSD facilities list	0.5 (0.8)
Federal RCRA generators list	Property and adjoining properties
Federal institutional control/engineering control registries	Property only
Federal ERNS list	Property only
State and tribal lists of hazardous waste sites identified for investigation or remediation:	
State and tribal-equivalent NPL	1.0 (1.6)
State and tribal-equivalent CERCLIS	0.5 (0.8)
State and tribal landfill and/or solid waste disposal site lists	0.5 (0.8)
State and tribal leaking storage tank lists	0.5 (0.8)
State and tribal registered storage tank lists	Property and adjoining properties
State and tribal institutional control/engineering control registries	Property only
State and tribal voluntary cleanup sites	0.5 (0.8)
State and tribal Brownfield sites	0.5 (0.8)

Search results for the Property are summarized below in **Table 4**. There were no search results for surrounding properties located within the approximate minimum search distance. A copy of the full database report is provided in **Appendix D**.

American Electric Power
 Phase I ESA - Kentucky Enterprise Industrial Park
 December 2016

4.0 RECORDS REVIEW

Table 4
Environmental Records Search Results for the Property

Business Name	Address	Distance/ Direction Relative to Property (mi)	Record Source	Description
Cam Mining LLC	Located 0.131 mile northwest of the site	0.131/NW	US Mines	Mines Master Index File – lists mines registered with the Department of Labor, Mine Safety and Health Administration. With citations noted since 2003 up through 2011.

4.2 Local Agency Records

File review requests were made to the following local agencies with potential information regarding spills, releases, or other incidents at the Property that may have involved hazardous substances or petroleum products. Review results are summarized below in **Table 5**.

Table 5
Local Agency Record Review Results

Agency	Contact	Request Date	Response Date
Fire Department	Pikeville Fire Department – E-Mail FOIA request to ronald.conn@pikevilleky.gov	10/27/16	12/21/16 no records
Local Health Department	Pike County Health Department – E-Mail request to Raymondj.cole@ky.gov	10/27/16	10/27/16 no records
USTs and EPA	Department of Environmental Protection – E-Mail DEP.Kora@ky.gov Online FOIA request	10/27/16	No response
U.S. Environmental Protection Agency (EPA)	Online FOIA request https://foiaonline.regulations.gov/foia/action/public/home	10/27/16	No response

Copies of correspondence received from local agencies are included in **Appendix E**.

4.3 Other Records

No other environmental databases or other record sources were reviewed for this Phase I ESA.

4.4 Physical Setting Sources

4.4.1 U.S. Geological Survey (USGS) Topographic Maps

The Property is depicted on the 2016 USGS 7.5-minute series quadrangle for Pikeville, Kentucky (see **Appendix A**). The Property is depicted as a strip mining area. Average elevation across the property is 1,000 to 1,200 feet above mean sea level (amsl).

4.4.2 Physiographic, Geological, Hydrogeological, and Topographic Conditions

The sources were reviewed for information regarding physiographic, geological, hydrogeological, and topographic conditions on the Property and environs:

According to the *Physiographic Regions of Kentucky Map* from the Kentucky Geological Survey at the University of Kentucky, the Property is located within the Eastern Kentucky Coal Field, which is part of a larger physiographic region called the Cumberland Plateau (which extends from Pennsylvania to Alabama). The interior of the Eastern Kentucky Coal Field is dominated by forested hills and is highly dissected by V-shaped valleys. The underlying geology consists of Pennsylvanian-age interbedded coal seams with sandstone and shales, part of the Breathitt Group.

According to the *Groundwater Sensitivity Regions of Kentucky* (Ray et al, 1994), the Eastern Coal Field consists predominantly of deeply dissected, Pennsylvanian-age, clastic sedimentary rocks, such as sandstone, siltstone, and shale interbedded with coal and some limestone. Shallow groundwater flow available for use is largely through fractures rather than primary porosity and permeability. Groundwater yield to wells and springs is generally low, but usually enough to sustain domestic use. High-yield municipal or industrial supply wells are uncommon. The Eastern Coal Field generally rates as moderately sensitive (#3) on the rating scale. The sensitivity factor of groundwater velocity may locally exceed the moderate category, especially along coal seams and enlarged stress-relief fractures.

American Electric Power
 Phase I ESA - Kentucky Enterprise Industrial Park
 December 2016

4.0 RECORDS REVIEW

Topography in the vicinity of the Property is generally hilly, with v-shaped valleys. The property itself is relatively flat due to the strip mining that had occurred. Although services by storm water sewers, surface drainage is primarily overland, towards Long Branch and Marion Branch Drive. Marion Branch Drive intersects Levisa Fork.

According U.S. Department of Agriculture (USDA) Natural Resources Conservation Service (NRCS), soil types mapped for the Property are summarized in **Table 6** below.

Table 6
Soil Types

Soil Unit Name	Map Abbreviation	Characteristics
Marrowbone-Feds creek-Myra complex, 30 to 80 percent slopes, very rocky	MmF	The Marrowbone component makes up 35 percent of the map unit. Slopes are 30 to 80 percent. This component found on mountain ridges. The parent material consists of loamy residuum weathered from sandstone and siltstone. Depth to a root restrictive layer is 20 to 40 inches to lithic bedrock. The natural drainage class is well drained. Water movement in the most restrictive layer is high, with an available water storage profile of low (about 3.5 inches). Depth to the water table is generally more than 80 inches.
Feds creek_Marrowbone-Dekalb complex, 30 to 80 percent slopes, very stony	FmF	The Feds creek component makes up 50 percent of the map unit. Slopes are 30 to 80 percent. This component is found on mountain slopes. The parent material consists of coarse loamy colluvium derived from sedimentary rock. Depth to a root restrictive layer is 40 to 72 inches to lithic bedrock. The natural drainage class is well drained. Water movement in the most restrictive layer is moderately high to high, with an available water storage profile of moderate (about 8.4 inches). Depth to the water table is generally more than 80 inches.
Marrowbone-Cliff top-Matewan complex, 35 to 75 percent slopes, very rocky	MaF	The Marrowbone component makes up 35 percent of the map unit. Slopes are 35 to 75 percent. This component found on mountain ridges. The parent material consists of loamy residuum weathered from sandstone. Depth to a root restrictive layer is 24 to 32 inches to lithic bedrock. The natural drainage class is well drained. Water movement in the most restrictive layer is very low to moderate, with an available water storage profile of low (about 3.6 inches). Depth to the water table is generally more than 80 inches.

American Electric Power
 Phase I ESA - Kentucky Enterprise Industrial Park
 December 2016

4.0 RECORDS REVIEW

Soil Unit Name	Map Abbreviation	Characteristics
Kimper-Sharondale-Muskingum complex, 30 to 80 percent slopes, very stony	KsF	The Kimper component makes up 50 percent of the map unit. Slopes are 30 to 80 percent. This component found on mountain slopes. The parent material consists of loamy colluvium derived from sedimentary rock. Depth to a root restrictive layer is 60 to 99 inches to lithic bedrock. The natural drainage class is well drained. Water movement in the most restrictive layer is moderately high to high, with an available water storage profile of moderate (about 9.9 inches). Depth to the water table is generally more than 80 inches.
Myra very channery silt loam, 30 to 80 percent slopes, stony	MyF	The Myra component makes up 75 percent of the map unit. Slopes are 30 to 70 percent. This component found on mountain slopes. The parent material consists of loamy skeletal mine spoil or earthy fill derived from sedimentary rock. Depth to a root restrictive layer is more than 80 inches. The natural drainage class is well drained. Water movement in the most restrictive layer is moderately high to high, with an available water storage profile of moderate (about 6.5 inches). Depth to the water table is generally more than 80 inches.

According to the *Groundwater Resources of Pike County* (<http://www.uky.edu/KGS/water/library/gwatlas/Pike/Foreword.htm>), potable water in Pike County is obtained from a variety of sources, including groundwater from private wells and from surface water. "Groundwater obtained from most drilled wells contains noticeable amounts of iron and is considered moderately hard in most of the county. South of Pine Mountain the groundwater is moderately soft. The main naturally occurring contaminants that may be present in objectionable amounts in the groundwater are sulfate, salt (sodium chloride), iron (Fe), and manganese (Mn). In some locations old abandoned oil and gas wells are responsible for contamination of shallow freshwater aquifers by salt water brought up from much deeper formations. High iron and manganese levels are found in the groundwater in many wells, which can produce objectionable taste and staining of laundry and porcelain fixtures. Often, coal mining aggravates these problems by increasing the amount of fresh surface area of the rocks exposed to oxidation, which can increase the sulfate and metals concentrations in the groundwater. Salt water (saline water) is found below fresh groundwater at variable depths throughout the entire state of Kentucky. Depths to the saline groundwater range from 50 feet or less down to 2,000 feet below land surface in Kentucky."

American Electric Power
 Phase I ESA - Kentucky Enterprise Industrial Park
 December 2016

4.0 RECORDS REVIEW

According to the *Groundwater Sensitivity Regions of Kentucky* (Ray et al, 1994), the Eastern Coal Field generally rates as moderately sensitive (#3) on the rating scale. The sensitivity factor of groundwater velocity may locally exceed the moderate category, especially along coal seams and enlarged stress-relief fractures.

4.5 Historical Use Information on the Property

4.5.1 Aerial Photographs

Aerial photographs for the years 1952, 1975, 1979, 1983, 1988, 1995, 2008, 2010, and 2012 were obtained for review from EDR. Observations regarding the Property and surroundings are summarized below in **Table 7** for each photograph year.

Table 7
Historical Aerial Photograph Observations

Photo Year	Observations
1952	The area appears forested. Due to the scale and quality of the photocopy, it is unknown as to whether or not mining was occurring on the site.
1975	The area appears forested. Due to the scale and quality of the photocopy, it is unknown as to whether or not mining was occurring on the site.
1979	The area appears forested. Due to the scale and quality of the photocopy, it is unknown as to whether or not mining was occurring on the site.
1983	The area appears forested. Due to the scale and quality of the photocopy, it is unknown as to whether or not mining was occurring on the site.
1988	The road that serviced the strip mine is visible and there are obvious indications of mining activities. Scarred land is noticeable along the eastern portion of the property, near the access road. The majority of the site still appears forested.
1995	The majority of the site appears forested, with some scarred land near the former strip mine's access road.
2008	The majority of the site is scarred land due to strip mining. Dirt roads and piles of soil are visible throughout the site. Areas of active mining are also visible.
2010	This aerial appears similar to the 2008 aerial.
2012	Strip mining appears to have stopped. The property appears to have some new growth. Roads are still visible throughout the site.

Copies of historical aerial photos reviewed are provided in **Appendix F**.

American Electric Power
Phase I ESA - Kentucky Enterprise Industrial Park
December 2016

4.0 RECORDS REVIEW

4.5.2 Sanborn® Fire Insurance Maps

Sanborn maps are generally obtained as part of the environmental database review from EDR. Coverage is generally limited to urban areas. As such, no Sanborn® maps were available for this site.

4.5.3 Local Street Directories

City Directories searches may be obtained from EDR and, like Sanborns, are generally for urbanized areas. The City Directory search did not have any addresses listed for the site. City Directory review results are included in **Appendix G**.

4.5.4 Prior Assessments

One prior assessment was provided for the Property. **Appendix I** contains the previous ESA. The following summarizes the document.

Phase I Environmental Site Assessment, City of Pikeville, Kentucky Enterprise Industrial Park, Pikeville, Kentucky, Prepared by Summit Engineering Inc., August 2014.

The subject property is the Kentucky Enterprise Industrial Park. Summit Engineering divided the study area into two sections due to its size: the old tipple area and the remaining portion, which includes the Kentucky Enterprise Industrial Park. According to the Phase I ESA, the site was previously mined for coal underground and area mining methods. It was then allowed to become fully vegetated and reclaimed. According the report, the reclamation process falls under three Kentucky Department of Natural Resources (KDNR) permits (898-0783, 898-0804, and 898-9130. Permit number 898-0783 has a status indicating the coal has been removed and the area is undergoing reclamation only. Permit number 898-0804 indicates the area has a Phase I bond release, and Permit No. 898-9130 indicates the site has been completely released.

Multiple gas wells were observed throughout the Kentucky Enterprise Industrial Park site, along with associated transmission lines.

Mining permits for the property was issued to Lodestar Energy in 1984 and transferred to CAM Mining, LLC under permit number 898-9130 in 2003. According to Summit's Phase I ESA, mining occurred at Marion Branch from 2003 until present under Permit Nos. 898-0783

and 898-0804. A refuse impoundment was once located in the upper reach of Marion Branch Drive. According to Summit's ESA, the impoundment is present in the 1995 aerial, but is absent on the 2008 aerial. Mr. Mike Hansel, who previously worked for CAM Mining, LLC stated that the impoundment used for refuse prior to becoming a "true impoundment" in the early 1980s. According to Mr. Hansel in the Phase I ESA, the impoundment was bond released around 2009.

According to the database search performed by Summit Engineering, two coal mining company areas listed by the Department of Labor, Mine Safety and Health Administration within the search distance of Marion Branch Drive: R & J Coal, Inc. and CAM Mining, LLC. It should be noted that at the time of the original Phase I ESA, R & J Coal, Inc. was listed as abandoned. R & J Coal, Inc., was not listed on the most recent database search performed by B&N as part of this Phase I ESA.

Lastly, the Summit Engineering did not note any areas of concern during their site reconnaissance (performed on August 5, 2014). Underground storage tanks (USTs) were noted on the original database search, but had been removed prior to 1988 and were likely associated with CAM Mining, LLC in the tippie area. Additionally, there were no indications of solid waste disposal. The only areas of concern noted by Summit Engineering within the Marion Branch portion of the property includes exposed gas lines and an unknown gas well within the Kentucky Enterprise Industrial Park portion of the property.

4.5.5 Other Historical Sources

No additional historical record sources were discovered or reviewed during conduct of this Phase I ESA.

4.6 Historical Use Information on Adjoining Properties

Relevant observations regarding historical uses of adjoining properties are noted above in the descriptions of historical records reviewed for the Property.

5.0 SITE RECONNAISSANCE

5.1 Methodology and Limiting Conditions

A site reconnaissance of the Property was conducted by Ms. Krista N. Carter of B&N on November 7, 2016. Site photographs depicting conditions during the site reconnaissance are provided in **Appendix H**.

5.2 General Site Setting

5.2.1 Current Uses of the Property

The Property is currently vegetated, with some roads crossing the site. There is a water tower and some gas wells and associated transmission lines throughout the Property. The Property is primarily vacant, development-ready.

5.2.2 Past Uses of the Property

The Property the property had once been coal mined. Prior to mining operations, the property was primarily forested land.

5.2.3 Current Uses of Adjoining Properties

Current uses of adjacent properties are summarized in **Table 3** (see **Section 2.5**).

5.2.4 Past Uses of Adjoining Properties

Past uses of adjoining properties include does not appear to have changed. Most adjoining properties are vacant or forested land, with a few rural residential properties located throughout.

5.2.5 Current and Past Uses in the Surrounding Area

The surrounding area is mostly forested land, with some rural residential properties. Commercial properties are generally located along Interstate (I)-23 in the river valley.

5.2.6 General Description of Structures

There were no residential or commercial structures on the property. A water tower was noted, along with several natural gas wells and associated transmission lines.

5.2.7 Roads

Access to the Property is provided from a newly constructed bridge off of Interstate 23 (I-23), connecting I-23 with Marion Branch Drive and Enterprise Road.-

5.2.8 Potable Water Supply and Sewage Disposal System

Potable water, sanitary sewer, and storm water sewer is provided to the site by the City of Pikeville.

5.3 Exterior Observations

5.3.1 Chemical Products and Wastes Stored Outside

There were no hazardous substances, petroleum products, drummed wastes, or other chemical products and/or product containers observed on the Property other than the gas wells and associated piping and aboveground storage tanks (ASTs).

5.3.2 Aboveground Storage Tanks (ASTs)

There were no observed or reported ASTs or evidence of former AST locations on the Property, other than the associated ASTs for the gas wells located throughout the Property.

5.3.3 Underground Storage Tanks (USTs)

There were no observed or reported USTs or evidence of former UST locations on the Property.

5.3.4 Odors

No unusual odors were noted during the site walkover.

5.3.5 Pools of Liquid

No pools of liquid were observed on the exterior of the Property during the site walkover.

5.3.6 Drums

There were no observed or reported drums or evidence of former drum locations on the Property.

5.3.7 Substance Containers (Identified and Unidentified)

There were no observed or reported substance containers or evidence of former substance container locations on the Property.

5.3.8 Polychlorinated Biphenyls (PCBs)

There were no transformers, capacitors or other major electrical equipment, or former locations of these, observed or reported on the Property.

5.3.9 Pits, Ponds, or Lagoons

No pits, ponds, or lagoons were observed on the Property.

5.3.10 Stained Soil or Pavement

No significant areas of stained soil or pavement were observed on the exterior of the Property during the site walkover.

5.3.11 Stressed Vegetation

No areas of stressed vegetation were observed on the Property during the site walkover.

5.3.12 Solid Waste

No solid waste disposal methods were observed on the Property.

American Electric Power
Phase I ESA - Kentucky Enterprise Industrial Park
December 2016

5.0 SITE RECONNAISSANCE

5.3.13 Wastewater

There were no process wastewater discharges and/or treatment facilities with exterior components or discharges observed on the Property.

5.3.14 Wells

There were no process, potable, or monitoring wells observed or reported on the Property. However, several natural gas wells and associated transmission lines were noted throughout the property.

5.3.15 Storm Water

Storm water is handled by ditches and channels located on site. New development would require additional storm water provisions. Storm water sewer is provided by the City of Pikeville.

5.4 Interior Observation

There are no structures currently on the property. There are plans for two buildings to be developed on site.

5.4.1 Other Observations

No other interior observations pertaining to hazardous substances or petroleum products were noted.

6.0 INTERVIEWS

The following persons were interviewed for information regarding current and past operations, and uses of hazardous substances and petroleum products on the Property during conduct of this Phase I ESA.

Table 8
Phase I ESA Interviewees

Name	Title	Affiliation	Date	Interviewed By
Donavan Blackburn	City Manager	City of Pikeville	11/7/2016	Krista N. Carter

6.1 Interview with Key Site Manager

Mr. Blackburn, Pikeville City Manager, was not aware of any hazardous or petroleum releases at the site. He stated the site was reclaimed coal mine land, and all hazardous materials (explosives and/or ASTs for fueling equipment) previously stored on the site were all stored according to regulations and were properly removed during the reclamation process. He went on to state that none of these chemicals or wastes are currently located on site.

6.2 Interviews with Occupants

There are currently no occupants of the site. There are plans for two buildings to be constructed, but no current of the occupants to

6.3 Interviews with Local Government Officials

Mr. Donovan Blackburn, Pikeville City Manager, was interviewed as the Key Site Manager. His findings are noted above.

6.4 Interviews with Others (Past Owners, Operators, and/or Occupants)

No past owners or occupants were interviewed for this Phase I ESA. However, past occupants were interviewed during the previous Phase I ESA performed by Summit Engineering (August 2014). Mr. Mike Hansel, Environmental Director for CAM Mining,

American Electric Power
Phase I ESA - Kentucky Enterprise Industrial Park
December 2016

6.0 INTERVIEWS

LLC, stated that he was unaware of any potential contamination issues for the property or the adjoining property. Mr. Hansel was involved with the Marion Branch mine since 1993/1994 until 2014.

7.0 FINDINGS

A Phase I ESA was conducted for the Property located at Enterprise Road, Pikeville, Kentucky in accordance with the standards set forth in ASTM Standard Practice E1527-13. Conduct of the Phase I ESA in accordance with these standards has revealed the following:

- The Property is currently vegetated, with some roads crossing the site. There is a water tower located on the southern portion of the Property, as well as gas wells with associated transmission lines throughout the Property. The Property is primarily vacant, development-ready.
- The Property had once been coal mined. Prior to mining operations, the Property was primarily forested land.
- There were no hazardous substances, petroleum products, drummed wastes, or other chemical products and/or product containers observed on the Property other than the gas wells and associated piping and ASTs.
- There were no observed or reported ASTs or evidence of former AST locations on the Property, other than the associated ASTs for the gas wells located throughout the Property.

8.0 OPINION

According to ASTM Practice E1527-13, the goal of this process is to establish and identify recognized environmental conditions (RECs). RECs are defined as follows:

Recognized Environmental Conditions (RECs)—the presence or likely presence of any hazardous substances or petroleum products in, on, or at a property: (1) due to release to the environment; (2) under conditions indicative of a release to the environment; or (3) under conditions that pose a material threat of a future release to the environment. De minimis conditions are not RECs.

Historical Recognized Environmental Condition (HRECs)—a past release of any hazardous substances or petroleum products that has occurred in connection with the property and has been addressed to the satisfaction of the applicable regulatory authority or meeting unrestricted use criteria established by a regulatory authority, without subjecting the property to any required controls.

Controlled Recognized Environmental Condition (CRECs) — a REC resulting from a past release of hazardous substances or petroleum products that has been addressed to the satisfaction of the applicable regulatory authority (for example, as evidenced by the issuance of a no further action letter or equivalent, or meeting risk-based criteria established by regulatory authority), with hazardous substances or petroleum products allowed to remain in place subject to the implementation of required controls.

The Environmental Professional's opinions regarding findings of the Phase I ESA conducted for the Property at Enterprise Road, Pikeville, Kentucky are:

Although the site is reclaimed coal mined land, the Property has been reclaimed per Kentucky regulations. According to interviews with previous employees of the mining company, performed by Summit Engineering in August 2014, and with current interviews with Messer's Donovan Blackburn, City Manager, and Mr. Philip Elswick, City Engineer, no known releases have occurred at the site. No indication of a release was observed during the site visit in November 2016. As such, it is the Environmental Professional's opinion that previous strip mining of coal does not constitute a REC for the Property.

American Electric Power
Phase I ESA - Kentucky Enterprise Industrial Park
December 2016

9.0 DATA GAPS

9.0 DATA GAPS

No significant data gaps which may affect the Environmental Professional's ability to identify RECs were encountered during this Phase I ESA.

American Electric Power
Phase I ESA - Kentucky Enterprise Industrial Park
December 2016

10.0 CONCLUSIONS

10.0 CONCLUSIONS

B&N has performed a Phase I ESA in conformance with the scope and limitations of ASTM Standard Practice E1527-13 for the Property located at Enterprise Road, Pikeville, Pike County, Kentucky. Any exceptions to, or deletions from, this practice are described in **Section 1.4** of this report.

This assessment has revealed no evidence of RECs in connection with the Property. No recommendations for further investigation are warranted.

American Electric Power
Phase I ESA - Kentucky Enterprise Industrial Park
December 2016

11.0 DEVIATIONS

11.0 DEVIATIONS

Any exceptions to, or deviations from ASTM Standard Practice E1527-13 in the conduct of this Phase I ESA are described in **Section 1.4** of this report.

American Electric Power
Phase I ESA - Kentucky Enterprise Industrial Park
December 2016

12.0 ADDITIONAL SERVICES

12.0 ADDITIONAL SERVICES

No investigation of Non-Scope Considerations as defined in ASTM Standard Practice E1527-13 Section 13 or other additional services were provided pursuant to this Phase I ESA.

American Electric Power
Phase I ESA - Kentucky Enterprise Industrial Park
December 2016

13.0 REFERENCES

13.0 REFERENCES

Alvord, Donald C. and Charles Holbrook. *Geologic Map of the Pikeville Quadrangle, Pike and Floyd Counties, Kentucky*. USGS. 1965.

Custom Soil Resource Report for Pike County. December 9, 2016.
http://websoilsurvey.sc.egov.usda.gov/WssProduct/gij0vpbken3euiy44hpe22b2/GN_00001/20161209_12503912383_129_Soil_Report.pdf

Ebel, Greb, and Hower. *Coal Geology of the Eastern Kentucky Coal Field. Annual Field Conference of the Kentucky Geological Society*. 1995.
<http://www.kspg.org/pdf/1995%20GSK.pdf> (December 9, 2016).

Groundwater Atlas of Kentucky.
<http://www.uky.edu/KGS/water/library/gwatlas/Pike/Waterquality.htm>

Physiographic Regions of Kentucky. <https://www.uky.edu/KGS/geoky/physiographic.htm>
(December 9, 2016).

Ray, Joseph, James Webb and Phillip O'Dell. *Groundwater Sensitivity Regions of Kentucky*. Kentucky Department for Environmental Protection. 1994. of
<http://kgs.uky.edu/kgsweb/download/wrs/sensitivity.pdf>

Summit Engineering Inc. *Phase I Environmental Site Assessment City of Pikeville Kentucky Enterprise Industrial Park, Pikeville, Kentucky*. August 2014.

American Electric Power
Phase I ESA - Kentucky Enterprise Industrial Park
December 2016

14.0 SIGNATURES OF ENVIRONMENTAL PROFESSIONALS

14.0 SIGNATURES OF ENVIRONMENTAL PROFESSIONALS

I, Krista N. Carter declare that, to the best of my professional knowledge and belief, I meet the definition of Environmental Professional as defined in §312.10 of 40 Code of Federal Regulations (CFR) 312. I have the specific qualifications based on education, training, and experience to assess a Property of the nature, history, and setting of the Property. I have developed and performed all appropriate inquires in conformance with the standards and practices set forth in 40 CFR Part 312, and the Annotations.

Krista N. Carter
Environmental Professional

Signature: _____



Date: _____

December 23, 2016

Burgess & Niple, Inc.
5085 Reed Road
Columbus, Ohio 43220
(614) 459-2050

American Electric Power
Phase I ESA - Kentucky Enterprise Industrial Park
December 2016

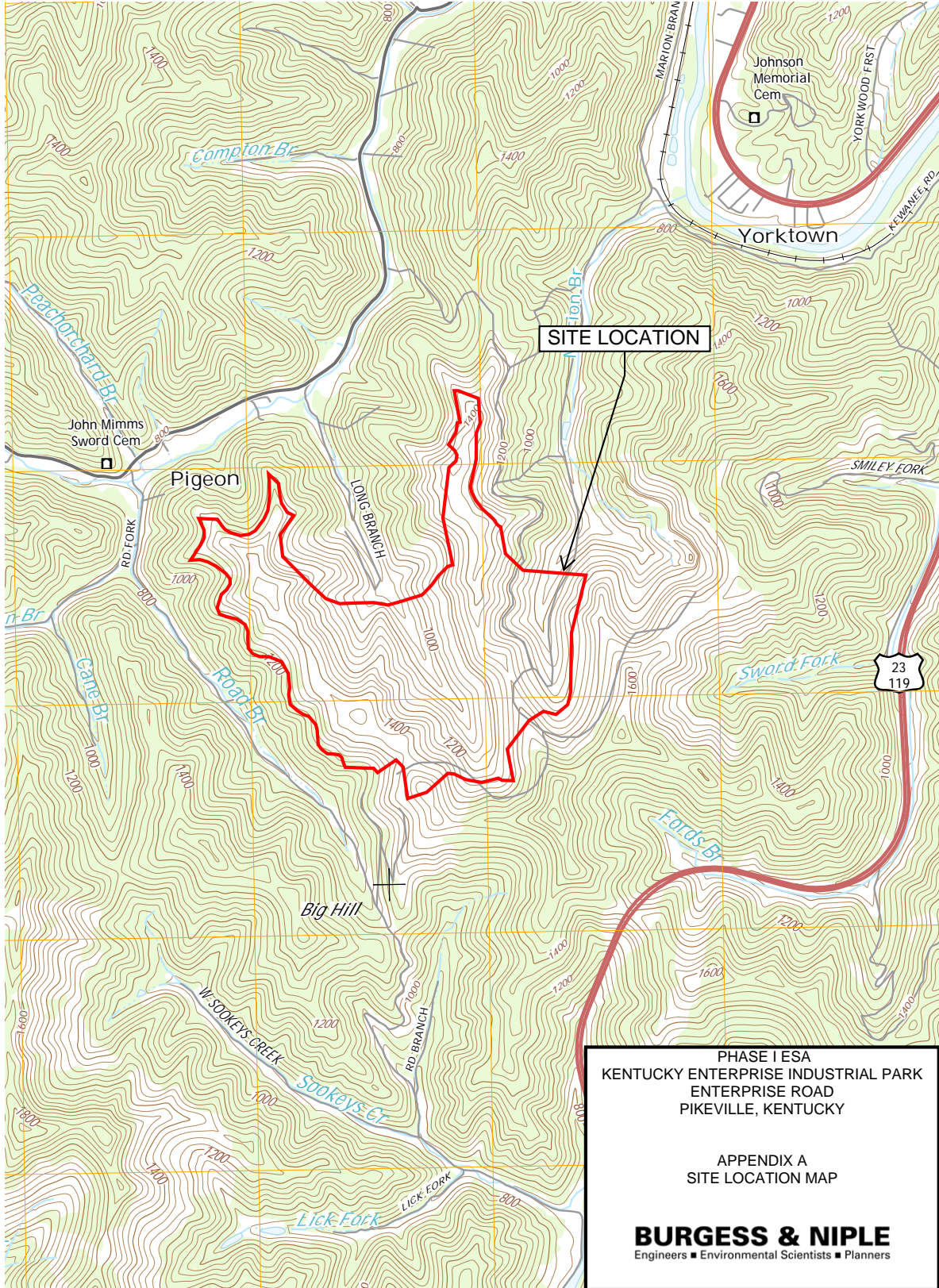
15.0 QUALIFICATIONS OF ENVIRONMENTAL PROFESSIONALS

15.0 QUALIFICATIONS OF ENVIRONMENTAL PROFESSIONALS

Ms. Carter joined B&N in January 2012. She has been conducting Phase I ESAs for over 16 years. Her experience during the 16 years of her environmental consulting career includes ASTM and Voluntary Action Program (VAP) Phase I and Phase II ESAs for industrial to small and large retail facilities, as well as private residential and large vacant tracts of land. She has conducted Phase II sub-surface investigations and contamination remediation at UST facilities, industrial sites, and landfills. She holds an Associates of Arts in Environmental Technology from Columbus State Community College. Ms. Carter meets the ASTM definition of an Environmental Professional.

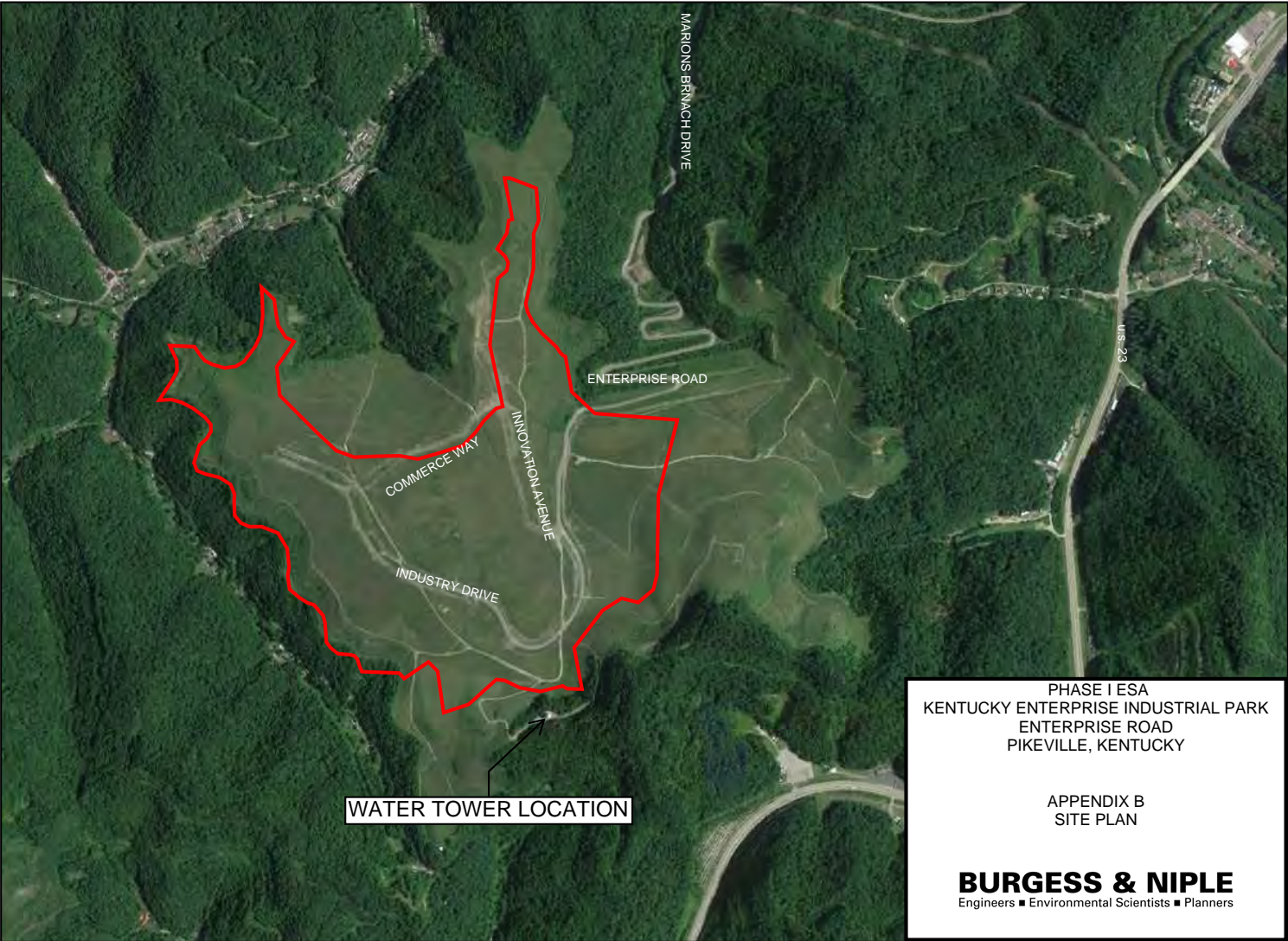
APPENDIX A

SITE LOCATION MAP



APPENDIX B

SITE PLAN



APPENDIX C
USER QUESTIONNAIRE

User Questionnaire (X3)

Introduction

In order to qualify for one of the Landowner Liability Protections (LLPs) offered by the Small Business Liability Relief and Brownfields Revitalization Act of 2001 (the "Brownfields Amendments"), the user **must** conduct the following inquiries required by 40 CFR 312.25, 312.28, 312.29, 312.30, and 312.31. These inquiries must also be conducted by EPA Brownfield Assessment and Characterization grantees. The user should provide the following information to the environmental professional. Failure to conduct these inquiries could result in a determination that "all appropriate inquiries" is not complete.

1. Environmental liens that are filed or recorded against the property (40 CFR 312.25).

Did a search of recorded land title records (or judicial records where appropriate) identify any environmental liens filed or recorded against the property under federal, tribal, state or local law?

UNKNOWN - A PREVIOUS PHASE I ENVIRONMENTAL SITE ASSESSMENT DID NOT IDENTIFY ANY ENVIRONMENTAL LIENS

2. Activity and use limitations that are in place on the property or that have been filed or recorded against the property (40 CFR 312.26(a)(1)(v) and vi).

Did a search of recorded land title records (or judicial records where appropriate, see Note 1 above) identify any AULs, such as engineering controls, land use restrictions or institutional controls that are in place at the property and/or have been filed or recorded against the property under federal, tribal, state or local law?

UNKNOWN

3. Specialized knowledge or experience of the person seeking to qualify for the LLP (40 CFR 312.28).

Do you have any specialized knowledge or experience related to the property or nearby properties? For example, are you involved in the same line of business as the current or former occupants of the property or an adjoining property so that you would have specialized knowledge of the chemicals and processes used by this type of business?

NO

4. Relationship of the purchase price to the fair market value of the property if it were not contaminated (40 CFR 312.29).

Does the purchase price being paid for this property reasonably reflect the fair market value of the property? If you conclude that there is a difference, have you considered whether the lower purchase price is because contamination is known or believed to be present at the property?

UNKNOWN

5. Commonly known or reasonably ascertainable information about the property (40 CFR 312.30).

Are you aware of commonly known or reasonably ascertainable information about the property that would help the environmental professional to identify conditions indicative of releases or threatened releases? For example:

a. Do you know the past uses of the *property*?

SURFACE MINING + STORAGE OF COARSE/FINE REFUSE
GENERATED FROM THE COAL CLEANING PROCESS

b. Do you know of specific chemicals that are present or once were present at the *property*?

NO

c. Do you know of spills or other chemical releases that have taken place at the *property*?

NO

d. Do you know of any environmental cleanups that have taken place at the *property*?

NO

6. The degree of obviousness of the presence or likely presence of contamination at the property, and the ability to detect the contamination by appropriate investigation (40 CFR 312.31).

Based on your knowledge and experience related to the property are there any obvious indicators that point to the presence or likely presence of releases at the property?

NO, I AM NOT AWARE OF THE PRESENCE OR LIKELY
PRESENCE OF RELEASES AT THE PROPERTY

Philip R. E. Swick

Name of Individual Completing Form

12/14/16

Date

DEPUTY CITY MANAGER - OPERATIONS
Position

APPENDIX D

ENVIRONMENTAL DATABASE SEARCH REPORT

Marions Branch

Marions Branch Drive
Pikeville, KY 41501

Inquiry Number: 4751453.20s
October 12, 2016

The EDR Radius Map™ Report with GeoCheck®



6 Armstrong Road, 4th floor
Shelton, CT 06484
Toll Free: 800.352.0050
www.edrnet.com

TABLE OF CONTENTS

<u>SECTION</u>	<u>PAGE</u>
Executive Summary	ES1
Overview Map	2
Detail Map	3
Map Findings Summary	4
Map Findings	8
Orphan Summary	15
Zip Scan Report	ZIP-1
Government Records Searched/Data Currency Tracking	GR-1
<u>GEOCHECK ADDENDUM</u>	
Physical Setting Source Addendum	A-1
Physical Setting Source Summary	A-2
Physical Setting SSURGO Soil Map	A-5
Physical Setting Source Map	A-12
Physical Setting Source Map Findings	A-14
Physical Setting Source Records Searched	PSGR-1

Thank you for your business.
 Please contact EDR at 1-800-352-0050
 with any questions or comments.

Disclaimer - Copyright and Trademark Notice

This Report contains certain information obtained from a variety of public and other sources reasonably available to Environmental Data Resources, Inc. It cannot be concluded from this Report that coverage information for the target and surrounding properties does not exist from other sources. **NO WARRANTY EXPRESSED OR IMPLIED, IS MADE WHATSOEVER IN CONNECTION WITH THIS REPORT. ENVIRONMENTAL DATA RESOURCES, INC. SPECIFICALLY DISCLAIMS THE MAKING OF ANY SUCH WARRANTIES, INCLUDING WITHOUT LIMITATION, MERCHANTABILITY OR FITNESS FOR A PARTICULAR USE OR PURPOSE. ALL RISK IS ASSUMED BY THE USER. IN NO EVENT SHALL ENVIRONMENTAL DATA RESOURCES, INC. BE LIABLE TO ANYONE, WHETHER ARISING OUT OF ERRORS OR OMISSIONS, NEGLIGENCE, ACCIDENT OR ANY OTHER CAUSE, FOR ANY LOSS OF DAMAGE, INCLUDING, WITHOUT LIMITATION, SPECIAL, INCIDENTAL, CONSEQUENTIAL, OR EXEMPLARY DAMAGES. ANY LIABILITY ON THE PART OF ENVIRONMENTAL DATA RESOURCES, INC. IS STRICTLY LIMITED TO A REFUND OF THE AMOUNT PAID FOR THIS REPORT.** Purchaser accepts this Report "AS IS". Any analyses, estimates, ratings, environmental risk levels or risk codes provided in this Report are provided for illustrative purposes only, and are not intended to provide, nor should they be interpreted as providing any facts regarding, or prediction or forecast of, any environmental risk for any property. Only a Phase I Environmental Site Assessment performed by an environmental professional can provide information regarding the environmental risk for any property. Additionally, the information provided in this Report is not to be construed as legal advice.

Copyright 2016 by Environmental Data Resources, Inc. All rights reserved. Reproduction in any media or format, in whole or in part, of any report or map of Environmental Data Resources, Inc., or its affiliates, is prohibited without prior written permission. EDR and its logos (including Sanborn and Sanborn Map) are trademarks of Environmental Data Resources, Inc. or its affiliates. All other trademarks used herein are the property of their respective owners.

EXECUTIVE SUMMARY

A search of available environmental records was conducted by Environmental Data Resources, Inc (EDR). The report was designed to assist parties seeking to meet the search requirements of EPA's Standards and Practices for All Appropriate Inquiries (40 CFR Part 312), the ASTM Standard Practice for Environmental Site Assessments (E 1527-13) or custom requirements developed for the evaluation of environmental risk associated with a parcel of real estate.

TARGET PROPERTY INFORMATION

ADDRESS

MARIONS BRANCH DRIVE
PIKEVILLE, KY 41501

COORDINATES

Latitude (North):	37.4263330 - 37° 25' 34.79"
Longitude (West):	82.5394990 - 82° 32' 22.19"
Universal Transverse Mercator:	Zone 17
UTM X (Meters):	363782.3
UTM Y (Meters):	4143076.8
Elevation:	1049 ft. above sea level

USGS TOPOGRAPHIC MAP ASSOCIATED WITH TARGET PROPERTY

Target Property Map:	5940523 PIKEVILLE, KY
Version Date:	2013

AERIAL PHOTOGRAPHY IN THIS REPORT

Portions of Photo from:	20141026
Source:	USDA

MAPPED SITES SUMMARY

Target Property Address:
MARIONS BRANCH DRIVE
PIKEVILLE, KY 41501

Click on Map ID to see full detail.

MAP ID	SITE NAME	ADDRESS	DATABASE ACRONYMS	RELATIVE ELEVATION	DIST (ft. & mi.) DIRECTION
1	CAM MINING LLC		US MINES	Lower	694, 0.131, NW

EXECUTIVE SUMMARY

TARGET PROPERTY SEARCH RESULTS

The target property was not listed in any of the databases searched by EDR.

DATABASES WITH NO MAPPED SITES

No mapped sites were found in EDR's search of available ("reasonably ascertainable ") government records either on the target property or within the search radius around the target property for the following databases:

STANDARD ENVIRONMENTAL RECORDS

Federal NPL site list

NPL..... National Priority List
Proposed NPL..... Proposed National Priority List Sites
NPL LIENS..... Federal Superfund Liens

Federal Delisted NPL site list

Delisted NPL..... National Priority List Deletions

Federal CERCLIS list

FEDERAL FACILITY..... Federal Facility Site Information listing
SEMS..... Superfund Enterprise Management System

Federal CERCLIS NFRAP site list

SEMS-ARCHIVE..... Superfund Enterprise Management System Archive

Federal RCRA CORRACTS facilities list

CORRACTS..... Corrective Action Report

Federal RCRA non-CORRACTS TSD facilities list

RCRA-TSDF..... RCRA - Treatment, Storage and Disposal

Federal RCRA generators list

RCRA-LQG..... RCRA - Large Quantity Generators
RCRA-SQG..... RCRA - Small Quantity Generators
RCRA-CESQG..... RCRA - Conditionally Exempt Small Quantity Generator

Federal institutional controls / engineering controls registries

LUCIS..... Land Use Control Information System
US ENG CONTROLS..... Engineering Controls Sites List

EXECUTIVE SUMMARY

US INST CONTROL..... Sites with Institutional Controls

Federal ERNS list

ERNS..... Emergency Response Notification System

State- and tribal - equivalent CERCLIS

SHWS..... State Leads List

State and tribal landfill and/or solid waste disposal site lists

SWF/LF..... Solid Waste Facilities List

State and tribal leaking storage tank lists

PSTEAF..... Facility Ranking List

INDIAN LUST..... Leaking Underground Storage Tanks on Indian Land

SB193..... SB193 Branch Site Inventory List

State and tribal registered storage tank lists

FEMA UST..... Underground Storage Tank Listing

UST..... Underground Storage Tank Database

INDIAN UST..... Underground Storage Tanks on Indian Land

State and tribal institutional control / engineering control registries

ENG CONTROLS..... Engineering Controls Site Listing

INST CONTROL..... State Superfund Database

State and tribal voluntary cleanup sites

VCP..... Voluntary Cleanup Program Sites

INDIAN VCP..... Voluntary Cleanup Priority Listing

State and tribal Brownfields sites

BROWNFIELDS..... Kentucky Brownfield Inventory

ADDITIONAL ENVIRONMENTAL RECORDS

Local Brownfield lists

US BROWNFIELDS..... A Listing of Brownfields Sites

Local Lists of Landfill / Solid Waste Disposal Sites

SWRCY..... Recycling Facilities

HIST LF..... Historical Landfills

INDIAN ODI..... Report on the Status of Open Dumps on Indian Lands

DEBRIS REGION 9..... Torres Martinez Reservation Illegal Dump Site Locations

ODI..... Open Dump Inventory

Local Lists of Hazardous waste / Contaminated Sites

US HIST CDL..... Delisted National Clandestine Laboratory Register

EXECUTIVE SUMMARY

CDL..... Clandestine Drug Lab Location Listing
 US CDL..... National Clandestine Laboratory Register

Local Land Records

LIENS 2..... CERCLA Lien Information

Records of Emergency Release Reports

HMIRS..... Hazardous Materials Information Reporting System
 SPILLS..... State spills

Other Ascertainable Records

RCRA NonGen / NLR..... RCRA - Non Generators / No Longer Regulated
 FUDS..... Formerly Used Defense Sites
 DOD..... Department of Defense Sites
 SCRD DRYCLEANERS..... State Coalition for Remediation of Drycleaners Listing
 US FIN ASSUR..... Financial Assurance Information
 EPA WATCH LIST..... EPA WATCH LIST
 2020 COR ACTION..... 2020 Corrective Action Program List
 TSCA..... Toxic Substances Control Act
 TRIS..... Toxic Chemical Release Inventory System
 SSTS..... Section 7 Tracking Systems
 ROD..... Records Of Decision
 RMP..... Risk Management Plans
 RAATS..... RCRA Administrative Action Tracking System
 PRP..... Potentially Responsible Parties
 PADS..... PCB Activity Database System
 ICIS..... Integrated Compliance Information System
 FTTS..... FIFRA/ TSCA Tracking System - FIFRA (Federal Insecticide, Fungicide, & Rodenticide Act)/TSCA (Toxic Substances Control Act)
 MLTS..... Material Licensing Tracking System
 COAL ASH DOE..... Steam-Electric Plant Operation Data
 COAL ASH EPA..... Coal Combustion Residues Surface Impoundments List
 PCB TRANSFORMER..... PCB Transformer Registration Database
 RADINFO..... Radiation Information Database
 HIST FTTS..... FIFRA/TSCA Tracking System Administrative Case Listing
 DOT OPS..... Incident and Accident Data
 CONSENT..... Superfund (CERCLA) Consent Decrees
 INDIAN RESERV..... Indian Reservations
 FUSRAP..... Formerly Utilized Sites Remedial Action Program
 UMTRA..... Uranium Mill Tailings Sites
 LEAD SMELTERS..... Lead Smelter Sites
 US AIRS..... Aerometric Information Retrieval System Facility Subsystem
 FINDS..... Facility Index System/Facility Registry System
 UXO..... Unexploded Ordnance Sites
 DOCKET HWC..... Hazardous Waste Compliance Docket Listing
 AIRS..... Permitted Airs Facility Listing
 COAL ASH..... Coal Ash Disposal Sites
 DRYCLEANERS..... Drycleaner Listing
 Financial Assurance..... Financial Assurance Information Listing
 LEAD..... Environmental Lead Program Report Tracking Database
 NPDES..... Permitted Facility Listing
 UIC..... UIC Information

EXECUTIVE SUMMARY

ECHO..... Enforcement & Compliance History Information
 FUELS PROGRAM..... EPA Fuels Program Registered Listing

EDR HIGH RISK HISTORICAL RECORDS

EDR Exclusive Records

EDR MGP..... EDR Proprietary Manufactured Gas Plants
 EDR Hist Auto..... EDR Exclusive Historic Gas Stations
 EDR Hist Cleaner..... EDR Exclusive Historic Dry Cleaners

EDR RECOVERED GOVERNMENT ARCHIVES

Exclusive Recovered Govt. Archives

RGA HWS..... Recovered Government Archive State Hazardous Waste Facilities List
 RGA LF..... Recovered Government Archive Solid Waste Facilities List

SURROUNDING SITES: SEARCH RESULTS

Surrounding sites were identified in the following databases.

Elevations have been determined from the USGS Digital Elevation Model and should be evaluated on a relative (not an absolute) basis. Relative elevation information between sites of close proximity should be field verified. Sites with an elevation equal to or higher than the target property have been differentiated below from sites with an elevation lower than the target property. Page numbers and map identification numbers refer to the EDR Radius Map report where detailed data on individual sites can be reviewed.

Sites listed in ***bold italics*** are in multiple databases.

Unmappable (orphan) sites are not considered in the foregoing analysis.

ADDITIONAL ENVIRONMENTAL RECORDS

Other Ascertainable Records

US MINES: Mines Master Index File. The source of this database is the Dept. of Labor, Mine Safety and Health Administration.

A review of the US MINES list, as provided by EDR, has revealed that there is 1 US MINES site within approximately 0.25 miles of the target property.

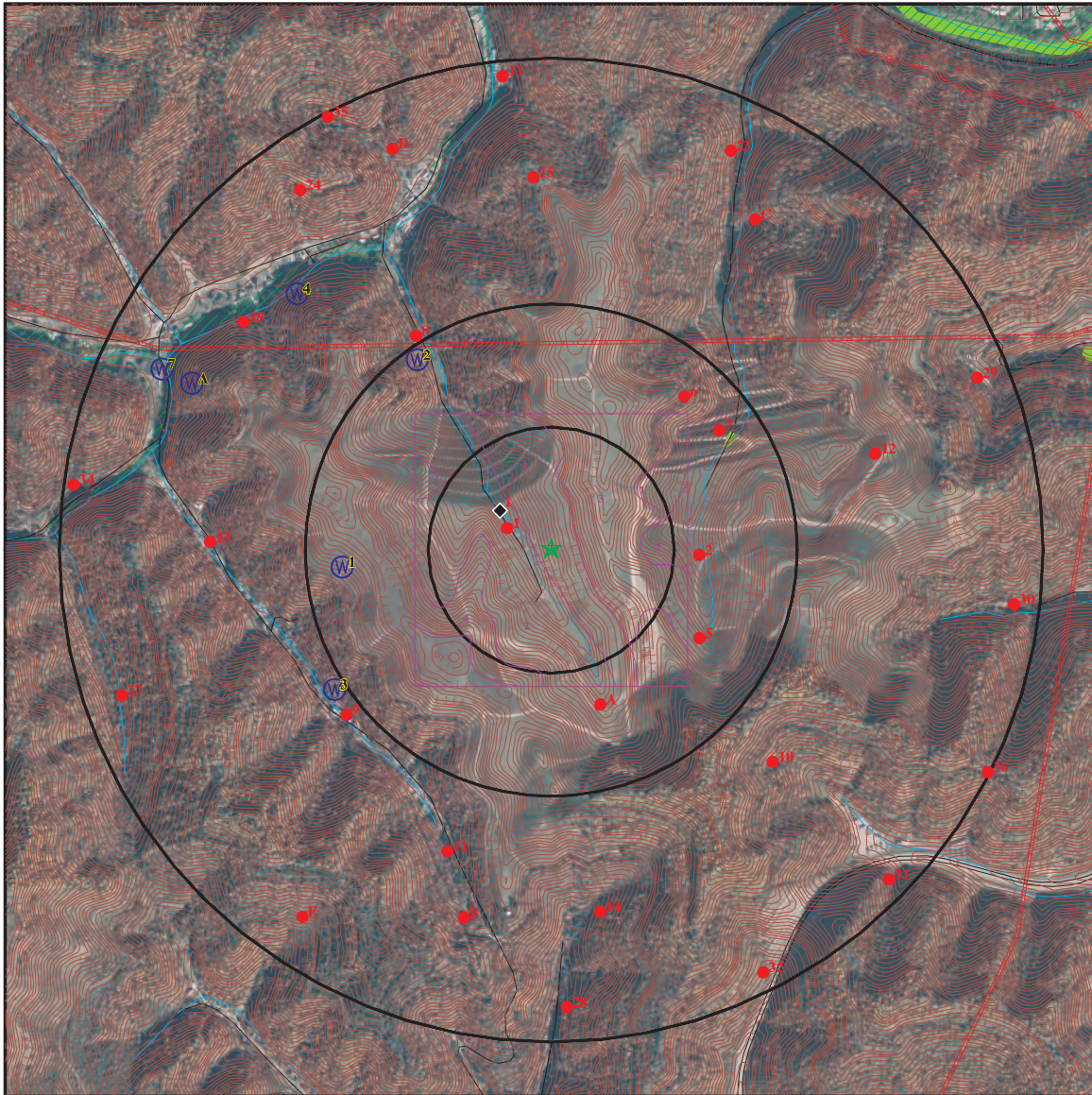
<u>Lower Elevation</u>	<u>Address</u>	<u>Direction / Distance</u>	<u>Map ID</u>	<u>Page</u>
CAM MINING LLC Database: US MINES, Date of Government Version: 08/05/2016		NW 1/8 - 1/4 (0.131 mi.)	1	8

EXECUTIVE SUMMARY

Due to poor or inadequate address information, the following sites were not mapped. Count: 2 records.

<u>Site Name</u>	<u>Database(s)</u>
COLUMBIA GAS - PIKE CO	SHWS
COLUMBIA GAS - PIKE CO	SHWS

OVERVIEW MAP - 4751453.20S




- | | |
|---|----------------------------|
| ★ Target Property | 0 1/4 1/2 1 Miles |
| ▲ Sites at elevations higher than or equal to the target property | Indian Reservations BIA |
| ◆ Sites at elevations lower than the target property | Power transmission lines |
| ▲ Manufactured Gas Plants | Pipelines |
| 🚚 National Priority List Sites | 100-year flood zone |
| 🏠 Dept. Defense Sites | 500-year flood zone |
| | National Wetland Inventory |
| | State Wetlands |

This report includes Interactive Map Layers to display and/or hide map information. The legend includes only those icons for the default map view.

SITE NAME: Marlons Branch ADDRESS: Marlons Branch Drive Pikeville KY 41501 LAT/LONG: 37.426333 / 82.539499	CLIENT: Burgess & Niple, Inc. CONTACT: Krista Carter INQUIRY #: 4751453.20s DATE: October 12, 2016 12:45 pm
---	--

DETAIL MAP - 4751453.20S



- ★ Target Property
- ▲ Sites at elevations higher than or equal to the target property
- ◆ Sites at elevations lower than the target property
- ▲ Manufactured Gas Plants
- Sensitive Receptors
- ☒ National Priority List Sites
- ☒ Dept. Defense Sites

Indian Reservations BIA

This report includes Interactive Map Layers to display and/or hide map information. The legend includes only those icons for the default map view.

<p>SITE NAME: Marlons Branch ADDRESS: Marlons Branch Drive Pikeville KY 41501 LAT/LONG: 37.426333 / 82.539499</p>	<p>CLIENT: Burgess & Niple, Inc. CONTACT: Krista Carter INQUIRY #: 4751453.20s DATE: October 12, 2016 12:47 pm</p>
--	---

MAP FINDINGS SUMMARY

Database	Search Distance (Miles)	Target Property	< 1/8	1/8 - 1/4	1/4 - 1/2	1/2 - 1	> 1	Total Plotted
STANDARD ENVIRONMENTAL RECORDS								
Federal NPL site list								
NPL	1.000		0	0	0	0	NR	0
Proposed NPL	1.000		0	0	0	0	NR	0
NPL LIENS	TP		NR	NR	NR	NR	NR	0
Federal Delisted NPL site list								
Delisted NPL	1.000		0	0	0	0	NR	0
Federal CERCLIS list								
FEDERAL FACILITY	0.500		0	0	0	NR	NR	0
SEMS	0.500		0	0	0	NR	NR	0
Federal CERCLIS NFRAP site list								
SEMS-ARCHIVE	0.500		0	0	0	NR	NR	0
Federal RCRA CORRACTS facilities list								
CORRACTS	1.000		0	0	0	0	NR	0
Federal RCRA non-CORRACTS TSD facilities list								
RCRA-TSDF	0.500		0	0	0	NR	NR	0
Federal RCRA generators list								
RCRA-LQG	0.250		0	0	NR	NR	NR	0
RCRA-SQG	0.250		0	0	NR	NR	NR	0
RCRA-CESQG	0.250		0	0	NR	NR	NR	0
Federal institutional controls / engineering controls registries								
LUCIS	0.500		0	0	0	NR	NR	0
US ENG CONTROLS	0.500		0	0	0	NR	NR	0
US INST CONTROL	0.500		0	0	0	NR	NR	0
Federal ERNS list								
ERNS	TP		NR	NR	NR	NR	NR	0
State- and tribal - equivalent CERCLIS								
SHWS	1.000		0	0	0	0	NR	0
State and tribal landfill and/or solid waste disposal site lists								
SWF/LF	0.500		0	0	0	NR	NR	0
State and tribal leaking storage tank lists								
PSTEAF	0.500		0	0	0	NR	NR	0
INDIAN LUST	0.500		0	0	0	NR	NR	0
SB193	0.500		0	0	0	NR	NR	0
State and tribal registered storage tank lists								
FEMA UST	0.250		0	0	NR	NR	NR	0

MAP FINDINGS SUMMARY

Database	Search Distance (Miles)	Target Property	< 1/8	1/8 - 1/4	1/4 - 1/2	1/2 - 1	> 1	Total Plotted
UST	0.250		0	0	NR	NR	NR	0
INDIAN UST	0.250		0	0	NR	NR	NR	0
State and tribal institutional control / engineering control registries								
ENG CONTROLS	0.500		0	0	0	NR	NR	0
INST CONTROL	0.500		0	0	0	NR	NR	0
State and tribal voluntary cleanup sites								
VCP	0.500		0	0	0	NR	NR	0
INDIAN VCP	0.500		0	0	0	NR	NR	0
State and tribal Brownfields sites								
BROWNFIELDS	0.500		0	0	0	NR	NR	0
ADDITIONAL ENVIRONMENTAL RECORDS								
Local Brownfield lists								
US BROWNFIELDS	0.500		0	0	0	NR	NR	0
Local Lists of Landfill / Solid Waste Disposal Sites								
SWRCY	0.500		0	0	0	NR	NR	0
HIST LF	0.500		0	0	0	NR	NR	0
INDIAN ODI	0.500		0	0	0	NR	NR	0
DEBRIS REGION 9	0.500		0	0	0	NR	NR	0
ODI	0.500		0	0	0	NR	NR	0
Local Lists of Hazardous waste / Contaminated Sites								
US HIST CDL	TP		NR	NR	NR	NR	NR	0
CDL	TP		NR	NR	NR	NR	NR	0
US CDL	TP		NR	NR	NR	NR	NR	0
Local Land Records								
LIENS 2	TP		NR	NR	NR	NR	NR	0
Records of Emergency Release Reports								
HMIRS	TP		NR	NR	NR	NR	NR	0
SPILLS	TP		NR	NR	NR	NR	NR	0
Other Ascertainable Records								
RCRA NonGen / NLR	0.250		0	0	NR	NR	NR	0
FUDS	1.000		0	0	0	0	NR	0
DOD	1.000		0	0	0	0	NR	0
SCRD DRYCLEANERS	0.500		0	0	0	NR	NR	0
US FIN ASSUR	TP		NR	NR	NR	NR	NR	0
EPA WATCH LIST	TP		NR	NR	NR	NR	NR	0
2020 COR ACTION	0.250		0	0	NR	NR	NR	0
TSCA	TP		NR	NR	NR	NR	NR	0

MAP FINDINGS SUMMARY

Database	Search Distance (Miles)	Target Property	< 1/8	1/8 - 1/4	1/4 - 1/2	1/2 - 1	> 1	Total Plotted
TRIS	TP		NR	NR	NR	NR	NR	0
SSTS	TP		NR	NR	NR	NR	NR	0
ROD	1.000		0	0	0	0	NR	0
RMP	TP		NR	NR	NR	NR	NR	0
RAATS	TP		NR	NR	NR	NR	NR	0
PRP	TP		NR	NR	NR	NR	NR	0
PADS	TP		NR	NR	NR	NR	NR	0
ICIS	TP		NR	NR	NR	NR	NR	0
FTTS	TP		NR	NR	NR	NR	NR	0
MLTS	TP		NR	NR	NR	NR	NR	0
COAL ASH DOE	TP		NR	NR	NR	NR	NR	0
COAL ASH EPA	0.500		0	0	0	NR	NR	0
PCB TRANSFORMER	TP		NR	NR	NR	NR	NR	0
RADINFO	TP		NR	NR	NR	NR	NR	0
HIST FTTS	TP		NR	NR	NR	NR	NR	0
DOT OPS	TP		NR	NR	NR	NR	NR	0
CONSENT	1.000		0	0	0	0	NR	0
INDIAN RESERV	1.000		0	0	0	0	NR	0
FUSRAP	1.000		0	0	0	0	NR	0
UMTRA	0.500		0	0	0	NR	NR	0
LEAD SMELTERS	TP		NR	NR	NR	NR	NR	0
US AIRS	TP		NR	NR	NR	NR	NR	0
US MINES	0.250		0	1	NR	NR	NR	1
FINDS	TP		NR	NR	NR	NR	NR	0
UXO	1.000		0	0	0	0	NR	0
DOCKET HWC	TP		NR	NR	NR	NR	NR	0
AIRS	TP		NR	NR	NR	NR	NR	0
COAL ASH	0.500		0	0	0	NR	NR	0
DRYCLEANERS	0.250		0	0	NR	NR	NR	0
Financial Assurance	TP		NR	NR	NR	NR	NR	0
LEAD	TP		NR	NR	NR	NR	NR	0
NPDES	TP		NR	NR	NR	NR	NR	0
UIC	TP		NR	NR	NR	NR	NR	0
ECHO	TP		NR	NR	NR	NR	NR	0
FUELS PROGRAM	0.250		0	0	NR	NR	NR	0

EDR HIGH RISK HISTORICAL RECORDS

EDR Exclusive Records

EDR MGP	1.000		0	0	0	0	NR	0
EDR Hist Auto	0.125		0	NR	NR	NR	NR	0
EDR Hist Cleaner	0.125		0	NR	NR	NR	NR	0

EDR RECOVERED GOVERNMENT ARCHIVES

Exclusive Recovered Govt. Archives

RGA HWS	TP		NR	NR	NR	NR	NR	0
RGA LF	TP		NR	NR	NR	NR	NR	0

- Totals --		0	0	1	0	0	0	1
-------------	--	---	---	---	---	---	---	---

MAP FINDINGS SUMMARY

<u>Database</u>	<u>Search Distance (Miles)</u>	<u>Target Property</u>	<u>< 1/8</u>	<u>1/8 - 1/4</u>	<u>1/4 - 1/2</u>	<u>1/2 - 1</u>	<u>> 1</u>	<u>Total Plotted</u>
-----------------	--	----------------------------	-----------------	------------------	------------------	----------------	---------------	--------------------------

NOTES:

- TP = Target Property
- NR = Not Requested at this Search Distance
- Sites may be listed in more than one database

Map ID	MAP FINDINGS	Database(s)	EDR ID Number
Direction	Site		EPA ID Number
Distance			
Elevation			

1 NW 1/8-1/4 0.131 mi. 694 ft.	CAM MINING LLC PIKE (County), KY	US MINES	1016484117 N/A
---	---	-----------------	---------------------------------

Relative: Lower	US MINES: Mine ID: 1518100 SIC code(s): 122200 000000 000000 000000 000000 000000 Entity name: MARION BRANCH Company: CAM MINING LLC Status: D Status date: 20120723 Operation Class: Coal Mining Number of shops: 0 Number of plants: 0 Latitude: 37 25 39 Longitude: 082 32 29
Actual: 865 ft.	

Violations Details:

Violation Number:	8226608
Date Issued:	12/18/2008
Mine Status:	Abandoned
Status Date:	07/23/2012
Action Type:	104(a)
Date Abated:	01/06/2009
Citation/Order:	Citation
Sig and Sub Designation:	N
Proposed Penalty:	100.00
Paid Penalty:	100.00
Assessment Status code:	Closed
Assess. Case Status code:	Proposed
Assessment Amount:	100.00
Year:	2008
Violation Number:	8226604
Date Issued:	12/17/2008
Mine Status:	Abandoned
Status Date:	07/23/2012
Action Type:	104(a)
Date Abated:	12/18/2008
Citation/Order:	Citation
Sig and Sub Designation:	N
Proposed Penalty:	100.00
Paid Penalty:	100.00
Assessment Status code:	Closed
Assess. Case Status code:	Proposed
Assessment Amount:	100.00
Year:	2008
Violation Number:	8226601
Date Issued:	12/17/2008
Mine Status:	Abandoned
Status Date:	07/23/2012
Action Type:	107(a)
Date Abated:	Not reported
Citation/Order:	Order
Sig and Sub Designation:	Not reported
Proposed Penalty:	Not reported

Map ID
 Direction
 Distance
 Elevation

MAP FINDINGS

Site

Database(s)

EDR ID Number
 EPA ID Number

CAM MINING LLC (Continued)

1016484117

Paid Penalty: Not reported
 Assessment Status code: Not reported
 Assess. Case Status code: Not reported
 Assessment Amount: Not reported
 Year: 2008

Violation Number: 8226602
 Date Issued: 12/17/2008
 Mine Status: Abandoned
 Status Date: 07/23/2012
 Action Type: 104(a)
 Date Abated: 12/18/2008
 Citation/Order: Citation
 Sig and Sub Designation: Y
 Proposed Penalty: 100.00
 Paid Penalty: 100.00
 Assessment Status code: Closed
 Assess. Case Status code: Proposed
 Assessment Amount: 100.00
 Year: 2008

Violation Number: 8226603
 Date Issued: 12/17/2008
 Mine Status: Abandoned
 Status Date: 07/23/2012
 Action Type: 104(a)
 Date Abated: 12/18/2008
 Citation/Order: Citation
 Sig and Sub Designation: N
 Proposed Penalty: 100.00
 Paid Penalty: 100.00
 Assessment Status code: Closed
 Assess. Case Status code: Proposed
 Assessment Amount: 100.00
 Year: 2008

Violation Number: 7407314
 Date Issued: 12/15/2004
 Mine Status: Abandoned
 Status Date: 07/23/2012
 Action Type: 104(a)
 Date Abated: 01/21/2005
 Citation/Order: Citation
 Sig and Sub Designation: Y
 Proposed Penalty: 72.00
 Paid Penalty: 0.00
 Assessment Status code: Closed
 Assess. Case Status code: Proposed
 Assessment Amount: 72.00
 Year: 2004

Violation Number: 7407313
 Date Issued: 12/15/2004
 Mine Status: Abandoned
 Status Date: 07/23/2012
 Action Type: 104(a)
 Date Abated: 12/16/2004

Map ID
 Direction
 Distance
 Elevation

MAP FINDINGS

Site

Database(s)

EDR ID Number
 EPA ID Number

CAM MINING LLC (Continued)

1016484117

Citation/Order: Citation
 Sig and Sub Designation: Y
 Proposed Penalty: 72.00
 Paid Penalty: 0.00
 Assessment Status code: Closed
 Assess. Case Status code: Proposed
 Assessment Amount: 72.00
 Year: 2004

Violation Number: 8253039
 Date Issued: 12/08/2010
 Mine Status: Abandoned
 Status Date: 07/23/2012
 Action Type: 104(a)
 Date Abated: Not reported
 Citation/Order: Citation
 Sig and Sub Designation: N
 Proposed Penalty: 100.00
 Paid Penalty: 100.00
 Assessment Status code: Closed
 Assess. Case Status code: Proposed
 Assessment Amount: 100.00
 Year: 2010

Violation Number: 6655247
 Date Issued: 12/06/2007
 Mine Status: Abandoned
 Status Date: 07/23/2012
 Action Type: 104(a)
 Date Abated: 12/06/2007
 Citation/Order: Citation
 Sig and Sub Designation: Y
 Proposed Penalty: 362.00
 Paid Penalty: 362.00
 Assessment Status code: Closed
 Assess. Case Status code: Proposed
 Assessment Amount: 362.00
 Year: 2007

Violation Number: 6655248
 Date Issued: 12/06/2007
 Mine Status: Abandoned
 Status Date: 07/23/2012
 Action Type: 104(a)
 Date Abated: 12/06/2007
 Citation/Order: Citation
 Sig and Sub Designation: N
 Proposed Penalty: 100.00
 Paid Penalty: 100.00
 Assessment Status code: Closed
 Assess. Case Status code: Proposed
 Assessment Amount: 100.00
 Year: 2007

Violation Number: 6655246
 Date Issued: 11/30/2007
 Mine Status: Abandoned

Map ID
 Direction
 Distance
 Elevation

MAP FINDINGS

Site

Database(s)

EDR ID Number
 EPA ID Number

CAM MINING LLC (Continued)

1016484117

Status Date: 07/23/2012
 Action Type: 104(a)
 Date Abated: 12/01/2007
 Citation/Order: Citation
 Sig and Sub Designation: Y
 Proposed Penalty: 362.00
 Paid Penalty: 362.00
 Assessment Status code: Closed
 Assess. Case Status code: Proposed
 Assessment Amount: 362.00
 Year: 2007

Violation Number: 6655245
 Date Issued: 11/30/2007
 Mine Status: Abandoned
 Status Date: 07/23/2012
 Action Type: 104(a)
 Date Abated: 12/05/2007
 Citation/Order: Citation
 Sig and Sub Designation: Y
 Proposed Penalty: 362.00
 Paid Penalty: 362.00
 Assessment Status code: Closed
 Assess. Case Status code: Proposed
 Assessment Amount: 362.00
 Year: 2007

Violation Number: 6655243
 Date Issued: 11/30/2007
 Mine Status: Abandoned
 Status Date: 07/23/2012
 Action Type: 104(a)
 Date Abated: 11/30/2007
 Citation/Order: Citation
 Sig and Sub Designation: N
 Proposed Penalty: 100.00
 Paid Penalty: 100.00
 Assessment Status code: Closed
 Assess. Case Status code: Proposed
 Assessment Amount: 100.00
 Year: 2007

Violation Number: 6655242
 Date Issued: 11/30/2007
 Mine Status: Abandoned
 Status Date: 07/23/2012
 Action Type: 104(a)
 Date Abated: 12/01/2007
 Citation/Order: Citation
 Sig and Sub Designation: Y
 Proposed Penalty: 362.00
 Paid Penalty: 362.00
 Assessment Status code: Closed
 Assess. Case Status code: Proposed
 Assessment Amount: 362.00
 Year: 2007

Map ID
 Direction
 Distance
 Elevation

MAP FINDINGS

Site

Database(s)

EDR ID Number
 EPA ID Number

CAM MINING LLC (Continued)

1016484117

Violation Number: 6655241
 Date Issued: 11/30/2007
 Mine Status: Abandoned
 Status Date: 07/23/2012
 Action Type: 104(a)
 Date Abated: 12/05/2007
 Citation/Order: Citation
 Sig and Sub Designation: Y
 Proposed Penalty: 362.00
 Paid Penalty: 362.00
 Assessment Status code: Closed
 Assess. Case Status code: Proposed
 Assessment Amount: 362.00
 Year: 2007

Violation Number: 6655244
 Date Issued: 11/30/2007
 Mine Status: Abandoned
 Status Date: 07/23/2012
 Action Type: 104(a)
 Date Abated: 11/30/2007
 Citation/Order: Citation
 Sig and Sub Designation: N
 Proposed Penalty: 100.00
 Paid Penalty: 100.00
 Assessment Status code: Closed
 Assess. Case Status code: Proposed
 Assessment Amount: 100.00
 Year: 2007

Violation Number: 9881101
 Date Issued: 11/03/2005
 Mine Status: Abandoned
 Status Date: 07/23/2012
 Action Type: 104(a)
 Date Abated: 11/03/2005
 Citation/Order: Citation
 Sig and Sub Designation: N
 Proposed Penalty: 60.00
 Paid Penalty: 0.00
 Assessment Status code: Closed
 Assess. Case Status code: Proposed
 Assessment Amount: 60.00
 Year: 2005

Violation Number: 9881102
 Date Issued: 11/03/2005
 Mine Status: Abandoned
 Status Date: 07/23/2012
 Action Type: 104(a)
 Date Abated: 11/03/2005
 Citation/Order: Citation
 Sig and Sub Designation: N
 Proposed Penalty: 60.00
 Paid Penalty: 0.00
 Assessment Status code: Closed
 Assess. Case Status code: Proposed

Map ID
 Direction
 Distance
 Elevation

MAP FINDINGS

Site

Database(s)

EDR ID Number
 EPA ID Number

CAM MINING LLC (Continued)

1016484117

Assessment Amount:	60.00
Year:	2005
Violation Number:	8265920
Date Issued:	10/25/2011
Mine Status:	Abandoned
Status Date:	07/23/2012
Action Type:	104(a)
Date Abated:	10/27/2011
Citation/Order:	Citation
Sig and Sub Designation:	Y
Proposed Penalty:	362.00
Paid Penalty:	362.00
Assessment Status code:	Closed
Assess. Case Status code:	Proposed
Assessment Amount:	362.00
Year:	2011
Violation Number:	8265919
Date Issued:	10/24/2011
Mine Status:	Abandoned
Status Date:	07/23/2012
Action Type:	104(g)(1)
Date Abated:	10/25/2011
Citation/Order:	Order
Sig and Sub Designation:	Y
Proposed Penalty:	601.00
Paid Penalty:	601.00
Assessment Status code:	Closed
Assess. Case Status code:	Proposed
Assessment Amount:	601.00
Year:	2011

Map ID
Direction
Distance
Elevation

MAP FINDINGS

Site

Database(s)

EDR ID Number
EPA ID Number

CAM MINING LLC (Continued)

1016484117

[Click this hyperlink](#) while viewing on your computer to access
213 additional US_MINES: record(s) in the EDR Site Report.

Count: 2 records.

ORPHAN SUMMARY

City	EDR ID	Site Name	Site Address	Zip	Database(s)
PIKEVILLE	S111026197	COLUMBIA GAS - PIKE CO	US-119	41501	SHWS
PIKEVILLE	S111026199	COLUMBIA GAS - PIKE CO	US-23	41501	SHWS

EDR ZIP Code Scan Report

ZIP	EDR-ID	Facility ID	Name	Address	Map/Dir/Dist	City	State	Databases
** - Indicates location may or may not be in requested radius. Site has not been assigned a latitude/longitude coordinate. Further review recommended.								
41501	1015836007	110045191911	FEDS CREEK DUMP		**	PIKEVILLE	KY	FINDS
41501	973776741					PIKEVILLE	KY	ERNS
41501	1015833257	110045192046	KCCCP RIVER ELK ROAD DUMP # 2			PIKEVILLE	KY	FINDS
41501	1015833263	110045192108	KCCCP UPPER POMPEY HOLLOW DUMP ; BERKELEY ENERGY CORP			PIKEVILLE	KY	FINDS
41501	S108898318				**	PIKEVILLE	KY	NPDES
41501	973776740					PIKEVILLE	KY	ERNS
41501	1015833256	110045192037	KCCCP POMPEY HILL DUMP # 2			PIKEVILLE	KY	FINDS
41501	1015833161	110045188097	RT. 611 POOR BOTTOM DUMP			PIKEVILLE	KY	FINDS
41501	952849411				**	PIKEVILLE	KY	ERNS
41501	1015833249	110045191966	OFF 2059 IN MAJESTIC DUMP			PIKEVILLE	KY	FINDS
41501	1015833264	110045192117	KCCCP WOODMAN-POPLAR CREEK ROAD			PIKEVILLE	KY	FINDS
41501	1015833255	110045192028	KCCCP MOUNTAIN VIEW DRIVE DUMP # 1			PIKEVILLE	KY	FINDS
41501	1015833258	110045192055	KCCCP TACKETT ROAD DUMP # 5			PIKEVILLE	KY	FINDS
41501	1015833163	110045188113	MARROWBONE DUMP # 2			PIKEVILLE	KY	FINDS
41501	1015833261	110045192082	KCCCP TACKETT ROAD DUMP # 7			PIKEVILLE	KY	FINDS
41501	973826661				**	HUEYSVILLE	KY	ERNS
41501	1015833262	110045192091	KCCCP TACKETT ROAD DUMP # 8			PIKEVILLE	KY	FINDS
41501	1015836006	110045191902	AFLEX DUMP # 1			PIKEVILLE	KY	FINDS
41501	1015833165	110045188131	SYCAMORE CREEK DUMP			PIKEVILLE	KY	FINDS
41501	1015833252	110045191993	KCCCP MARION BRANCH DUMP # 2			PIKEVILLE	KY	FINDS
41501	1015833253	110045192000	KCCCP MARION BRANCH TRASH POND D			PIKEVILLE	KY	FINDS
41501	973826660				**	HUEYSVILLE	KY	ERNS
41501	1015833250	110045191975	KCCCP BEAVER CREEK DUMP # 1			PIKEVILLE	KY	FINDS
41501	1015833245	110045191920	DEMOCRAT HOLLOW DUMP			PIKEVILLE	KY	FINDS
41501	1015833254	110045192019	KCCCP MAYS BRANCH DUMP # 1			PIKEVILLE	KY	FINDS
41501	1015833251	110045191984	KCCCP KEWANEE DUMP # 1			PIKEVILLE	KY	FINDS
41501	1015833247	110045191948	KEWANEE TIRE DUMP			PIKEVILLE	KY	FINDS
41501	1015833164	110045188122	FEDS CREEK ROAD ON PAW PAW DUMP			PIKEVILLE	KY	FINDS
41501	1015833259	110045192064	KCCCP TACKETT ROAD DUMP # 6			PIKEVILLE	KY	FINDS
41501	1015833162	110045188104	MARROWBONE DUMP # 1			PIKEVILLE	KY	FINDS
41501	1015836005	110045191895	KY. 3146 DUMP # 1			PIKEVILLE	KY	FINDS
41501	1015833265	110045192126	KCCCP YATES HOLLOW DUMP # 1			PIKEVILLE	KY	FINDS
41501	1015833167	110045188159	BECKETT BRANCH DUMP			PIKEVILLE	KY	FINDS
41501	1015833248	110045191957	OFF 2059 NORTH OF MAJESTIC DUMP		**	PIKEVILLE	KY	FINDS
41501	1015833246	110045191939	COLLINS STREET DUMP			PIKEVILLE	KY	FINDS
41501	952849410				**	PIKEVILLE	KY	ERNS
41501	1015833166	110045188140	CANEY MOUNTAIN DUMP	(NOT GIVEN)	**	PIKEVILLE	KY	FINDS
41501	1016349952	110038947432	EAST KY COLLERIES	COLUMBIA GAS - BOLDMAN TRANSMISS(KY-1384 (OWSLEY RD)	**	PIKEVILLE	KY	ENG CONTROLS, SHWS
41501	S108910442	37307				PIKEVILLE	KY	FINDS
41501	S107865344		HOLLAR RESIDENCE	RT 1		PIKEVILLE	KY	NPDES
41501	U001184169	69349	PAYLESS ASHLAND	RT 1 RT 194		PIKEVILLE	KY	UST
41501	U001184134	69361	TUSCALOOSA ENERGY CORPORATION	RTE 1	**	ELKHORN CITY	KY	UST
41501	U001181831	63927	JULIA MAYNARD	RTE 1	**	PIKEVILLE	KY	UST
41501	U000809904	69343	MC MINING INC	RTE 1	**	PIKEVILLE	KY	UST
41501	1016299225	110011890383	MCMINING, INC	ROUTE 1, BOX 819	**	PIKEVILLE	KY	FINDS
41501	1004509861		MCMINING, INC.	ROUTE 1, BOX 819	**	PIKEVILLE	KY	FTTS
41501	1016268928	110008356910	PAYLESS ASHLAND	ROUTE 1, BOX 864,RT 194	**	PIKEVILLE	KY	FINDS
41501	1000863774	KY0000101451	PAYLESS ASHLAND	ROUTE 1, BOX 864,RT 194	**	JOHNSCREEK	KY	RCRA-NonGen
41501	1000863858	KYD985108323	BLACKBERRY ELEMENTARY SCHOOL	HIGHWAY 1056	**	BLACKBERRY	KY	RCRA-NonGen
41501	U001892645	67802	GRACE M HAGER PROPERTY	RT 1056	**	PIKEVILLE	KY	UST
41501	U001185972	58454	QUADRANGLE RESOURCES INC	HWY 11	**	META	KY	UST
41501	1001960712	KYR000022442	HARRIS BP (BETTY HURT)	4856 HWY 119 E	**	ZEBULON	KY	RCRA-NonGen
41501	1016210673	110006017639	HARRIS BP (BETTY HURT)	4856 HWY 119 E	**	PIKEVILLE	KY	FINDS
41501	1015690763			9974 HIGHWAY 119	**	PIKEVILLE	KY	EDR Historical Auto Stations
41501	S112163977		WAL-MART SUPERCENTER	HWY 119		SOUTH WILLIAMSON	KY	SHWS
41501	1015836995	110045196738	KY 119 & KY 194 W JOHNS CREEK BRIDGE	KY 119 & KY 194 W		META	KY	FINDS
41501	U001442232	66514	485 STRATTON	US 119		META	KY	UST
41501	U003989836	52783	COLUMBIA GAS - PIKE CO	US 119	**	PIKEVILLE	KY	UST
41501	1015869256	110045238079	SKSD PROPERTIES INC	US 119	**	PIKEVILLE	KY	FINDS
41501	1015801712	110045103008	COLUMBIA GAS - PIKE CO	US 119	**	PIKEVILLE	KY	IGIS, FINDS
41501	10160939511	110008365054	MOUNTAIN ENTERPRISES	US 119	**	PIKEVILLE	KY	FINDS
41501	1015975398	110045072835	WILLOW PLACE	US 119	**	ZEBULON	KY	FINDS
41501	1000518797	KYD985087725	MOUNTAIN ENTERPRISES	US 119	**	PIKEVILLE	KY	RCRA-NonGen
41501	S108899201		MOUNTAIN ENTERPRISES INC	US 119	**	PIKEVILLE	KY	NPDES
41501	S108901638		KTC APD 119-2(69) FD52 098 011	US 119	**	PIKEVILLE-S WILLIAMSON	KY	NPDES
41501	1016362987	110045054846	LINDSEY & ELLIOTT OIL & GAS CO	US 119 & 23	**	PIKEVILLE	KY	FINDS
41501	1016720597	110057188555	PRIME ENERGY LLC (898-4465 & 898-4475	US 119 & COBURN BR RD	**	CANADA	KY	FINDS
41501	1017824429		REVELATION ENERGY LLC	US 119 & FORD BRANCH RD	**	META	KY	FINDS

EDR ZIP Code Scan Report

ZIP	EDR-ID	Facility ID	Name	Address	Map/Dir/Dist	City	State	Databases
41501	1017791272	110011196678	REVELATION ENERGY LLC	US 119 & FORD BRANCH RD		META	KY	FINDS
41501	1017718732	110057196564	PRATER CONSTRUCTION INC	US 119 & KY 1426		PIKE COUNTY	KY	FINDS
41501	1016285002	110011214122	BERKELEY ENERGY CORP	US 119 & KY 1441		KIMPER	KY	FINDS
41501	1005561930	110011214104	AEP KENTUCKY COAL LLC	US 119 & KY 1441		ZEBULON	KY	FINDS
41501	1017820392	110064511675	CAM MINING LLC (898-4294)	US 119 & KY 1469	**	ESCO	KY	FINDS
41501	1018116169		CAM MINING LLC (898-4294)	US 119 & KY 1469		ESCO	KY	FINDS
41501	1015794819	110045054105	JOHNS CREEK PROCESSING CO (898-525)	US 119 & KY 194		META	KY	FINDS
41501	1015942475	110045084485	LCC KY LLC (898-0762)	US 119 & KY 194	**	MAYFLOWER	KY	FINDS
41501	U003990527	12836	JOHNS CREEK PROCESSING CO (898-525)	US 119 & KY 194		META	KY	UST
41501	1007262408	110017371262	CAM - KENTUCKY LLC	US 119 & ROB FORK RD		PIKEVILLE	KY	FINDS
41501	S108761488		CAM - KENTUCKY LLC	US 119 & ROB FORK RD		PENNY	KY	NPDES
41501	1015814118	110045067645	JOHNS CREEK PROCESSING CO (898-541)	US 119 & SMITH FORK RD		META	KY	FINDS
41501	1018120258		FORTRESS RESOURCES LLC DBA MCCO	US 119 & SMITH FORK RD		META	KY	FINDS
41501	1016682426	110011216166	CHEYENNE MINING	US 119 & US 23 & STONECOAL		COAL RUN VILLAGE	KY	FINDS
41501	1017762684		LANDMARK MINING CO INC (898-0856)	US 119 & WINN BR RD		PIKEVILLE	KY	FINDS
41501	U002177017	66910	SUPERIOR ELECTRIC	US 119 (S WILLIAMSON)		PIKEVILLE	KY	UST
41501	1015882232	110045251936	MOUNTAIN WATER DISTRICT #2 - PIKEVIL	US 119 AND KY 194		META	KY	FINDS
41501	1016268906	110008356652	ASHLAND BRANDED MARKETING INC.	US 119 BENT BRANCH ROAD		META	KY	FINDS
41501	1000863692	KY0000042895	ASHLAND BRANDED MARKETING INC.	US 119 BENT BRANCH ROAD	**	META	KY	RCRA-NonGen
41501	1016362288	110045029679	LINE KA FORCED RELOCATION PROJ	US 119 BLACKBURN BOTTOM	**	META	KY	FINDS
41501	1016361188	110044892079	BLACKFOREST COAL LLC (898-0802)	US 119 FERGUSON CREEK RD	**	PIKEVILLE	KY	FINDS
41501	1015819109	110045100733	RANDY BURNETTE PROPERTY	US 119 N	**	PIKEVILLE	KY	FINDS
41501	S108984684		MOUNTAIN ENTERPRISES INC - BUCKLEY	US 119 N		PIKEVILLE	KY	AIRS
41501	1016282860	110009965467	CAM MINING, LLC	US 119/23 & KY 1469		ESCO	KY	FINDS
41501	S108761460		AEP KENTUCKY COAL LLC	US 119/23 & KY 1469		ESCO	KY	NPDES
41501	1005560893		CAM MINING LLC	US 119/23 & ROB FORK RD		PENNY	KY	NPDES
41501	1016362945	110045052465	CAM MINING LLC (898-4273)	CR 1289		YORKTOWN	KY	FINDS
41501	1009404314	110024883517	CENTRAL APPALACHIA MINING LLC	CR 1289 & ST 1426		YORKTOWN	KY	FINDS
41501	S108761468		CENTRAL APPALACHIA MINING LLC	CR 1289 & ST 1426		YORKTOWN	KY	NPDES
41501	1015876525	110045246774	KY 1373 - PIKE CO	KY 1373	**	PIKEVILLE	KY	FINDS
41501	S117895314		PREMIER ELKHORN COAL CO INC (898-443)	KY 1426		PIKEVILLE	KY	NPDES
41501	1015798678	110045102562	KY DEPARTMENT OF TRANSPORTATION	KY 1426	**	PIKEVILLE	KY	FINDS
41501	S118374885		LANDMARK MINING CO INC (898-4463)	KY 1426		PIKEVILLE	KY	NPDES
41501	S117571340		RIVERFILL SEATING	KY 1426		PIKEVILLE	KY	NPDES
41501	1016379123	110055103926	PREMIER ELKHORN COAL CO (898-4376)	KY 1426		ZEBULON	KY	FINDS
41501	S113191433		PREMIER ELKHORN COAL CO INC (898-443)	KY 1426		PIKEVILLE	KY	NPDES
41501	1016362947	110045052492	CAM MINING LLC (898-4215)	KY 1426		PIKEVILLE	KY	FINDS
41501	1015886761	110044900088	CAM MINING LLC (898-0793)	KY 1426		PIKEVILLE	KY	FINDS
41501	1015865224	110045232752	BIZZAACK INC	KY 1426	**	PIKEVILLE	KY	FINDS
41501	1016827332	110058921056	RIVERFILL SEATING	KY 1426		PIKEVILLE	KY	FINDS
41501	S113191209		CAM MINING LLC (898-0793)	KY 1426		PIKEVILLE	KY	NPDES
41501	1015813825	110045061419	BLACKFOREST COAL LLC (898-4315)	KY 1426		PIKEVILLE	KY	FINDS
41501	S107602424	39683	GREEN EARTH TECHNOLOGIES	KY 1426		PIKEVILLE	KY	SWF/LF
41501	1016284995	110011211633	PETER FORK MINING CO	KY 1426 & CAGER		OWSLEY	KY	FINDS
41501	1015814131	110045067770	CAM MINING LLC (898-0691)	KY 1426 & LONG BRANCH RD	**	PIGEON	KY	FINDS
41501	S110349265		FERGUSON CREEK SITE	KY 1426 TOWN MOUNTAIN RD	**	PIKEVILLE	KY	SHWS
41501	U004142033		JEAN SLONE GROCERY	HWY 1441		PIKEVILLE	KY	UST
41501	U003832726	20102408	KINNEYS CHEVRON	3416 HWY 1460		PIKEVILLE	KY	UST
41501	1005443591	110012552451	KINNEYS CHEVRON	3416 HWY 1460		PIKEVILLE	KY	SB193, RCRA-NonGen, FINDS
41501	S108898516		KTC PIKE CO EQ GARAGE	KY 1460		PIKEVILLE	KY	NPDES
41501	1015891212	110045121676	PENNVIRGO & GWELL BF-8	KY 1460		PIKEVILLE	KY	FINDS
41501	S106886564	53315	PENNVIRGO & GWELL BF-8	KY 1460		PIKEVILLE	KY	SHWS
41501	S111026067		PENN - VIRGINIA OIL & GAS - PIKE CO	KY 1460	**	PIKEVILLE	KY	SHWS
41501	1015782704	110045154140	ADDINGTON SALT IMPOUNDMENT	KY 1460 & KY 80	**	PIKEVILLE	KY	FINDS
41501	1015893205	110011202965	REVELATION ENERGY LLC	CR 1701 & US 119		META	KY	FINDS
41501	1005627457	110009965001	APEX ENERGY INC (898-0608)	KY 1758 & LONG FORK RD		SIMERS	KY	FINDS
41501	1015862977	110045127064	JOSH GUNTER RESIDENCE	KY 1788		ELLWOOD	KY	FINDS
41501	S108312831	2119500032	MCCOY ELKHORN COAL COMPANY - BEV	2069 KY 194 E		META	KY	AIRS
41501	1015794761	110045053516	DONALD BOYD RESIDENCE	3563 KY 194 W		PIKEVILLE	KY	FINDS
41501	S107863998		BEVINS RESIDENCE	3630 HWY 194 W		PIKEVILLE	KY	NPDES
41501	1007083460	110015609466	BEVINS RESIDENCE	3630 HWY 194 W		PIKEVILLE	KY	FINDS
41501	1014568494		BEVINS RESIDENCE	3630 HWY 194 W		PIKEVILLE	KY	FINDS
41501	1016811604	110055519096	MC MINING, LLC	4126 HWY 194		WEST PIKEVILLE	KY	FINDS
41501	S118743615		MC MINING INC - SCOTTS BRANCH MINE	4126 KY 194 W		PIKEVILLE	KY	NPDES
41501	1006825186	110013839837	MC MINING LLC	4126 KY 194 W		PIKEVILLE	KY	FINDS
41501	1015875889	110045102679	JOES CREEK LODGE	5127 KY 194 W		PIKEVILLE	KY	FINDS
41501	U003415591	58474	J & R GROCERY	5235 HWY 194 W		PIKEVILLE	KY	UST
41501	1015793990	110045036199	STACY & KATRINA STEPP	5535 KY 194 W		PIKEVILLE	KY	FINDS
41501	1007489856	110045034262	JAMES & SHERRY ROOP RESIDENCE	651 KY 194 E		PIKEVILLE	KY	FINDS
41501	1015876883	110045095598	R & J RECYCLING	66 KY 194 E		PIKEVILLE	KY	FINDS

EDR ZIP Code Scan Report

ZIP	EDR-ID	Facility ID	Name	Address	Map/Dir/Dist	City	State	Databases
41501	U003180573	58525	CLEVENGER GROCERY	6861 HWY 194 W		PIKEVILLE	KY	UST
41501	1012240748	110039610052	EQT GATHERING LLC - META COMPRESS	756 HWY 194 W		META	KY	FINDS
41501	S107867562		VAUGHN RESIDENCE	8430 HWY 194 W		PIKEVILLE	KY	NPDES
41501	1006326659	110012674506	VAUGHN RESIDENCE	8430 HWY 194 W		PIKEVILLE	KY	FINDS
41501	1015865356	110045234180	GEORGE & EARNEST FIELDS RESIDENCE	896 KY 194 W		PIKEVILLE	KY	FINDS
41501	1015849548	110045218279	PEDRO TRUCKING ACCIDENT	HWY 194		META	KY	FINDS
41501	S107867345		TAYLOR RESIDENCE	HWY 194 JOHNS CREEK		PIKEVILLE	KY	NPDES
41501	1016983682	110009743402	DUYANE TAYLOR RESIDENCE	HWY 194 JOHNS CREEK		PIKEVILLE	KY	FINDS
41501	1014558680		EDMONDS RESIDENCE	HWY 194 W		PIKEVILLE	KY	FINDS
41501	1006225642	110009961078	EDMONDS RESIDENCE	HWY 194 W		PIKEVILLE	KY	FINDS
41501	S107864772		EDMONDS RESIDENCE	HWY 194 W		PIKEVILLE	KY	NPDES
41501	1015949864	110055033707	RATLIFF, JIMMIE RESIDENCE	HWY 194 W JOHNS CREEK RD		PIKEVILLE	KY	FINDS
41501	S107868822		RATLIFF RESIDENCE	HWY 194 W JOHNS CREEK RD		PIKEVILLE	KY	NPDES
41501	1016984030	110009964324	REVELATION ENERGY LLC (898-0894)	KY 194		PIKEVILLE	KY	FINDS
41501	1015808374	110045116003	PENNVIRGO & G JOHNS CREEK CS	KY 194	**	PIKEVILLE	KY	FINDS
41501	1015933824	110045083191	MCCOY ELKHORN COAL CORP (898-9135)	KY 194		META	KY	FINDS
41501	S118152420		FORTRESS RESOURCES LLC - MCCOY EL	KY 194		META	KY	NPDES
41501	S113191190		MC MINING INC (898-4271)	KY 194		META	KY	NPDES
41501	S117571578		PCN 141033, SYP ITEM NUMBER: 12-1075.	KY 194		META	KY	NPDES
41501	S118672586		REVELATION ENERGY LLC (898-0894)	KY 194	**	PIKEVILLE	KY	NPDES
41501	S113882339		CHESAPEAKE APPALACHIA LLC - JOHNS	KY 194		PIKEVILLE	KY	AIRS
41501	S118475378		CLINTWOOD ELKHORN MINING CO (898-4	KY 194		META	KY	NPDES
41501	1017790940	110008990397	MCCOY ELKHORN COAL COMPANY	KY 194		META	KY	FINDS
41501	1018120254		FORTRESS RESOURCES LLC DBA MCCOY	KY 194		META	KY	FINDS
41501	1016877402	110059801978	PCN 141033, SYP ITEM NUMBER: 12-1075.	KY 194		PIKEVILLE	KY	FINDS
41501	1016361293	110044895780	MC MINING LLC (898-4271)	KY 194		META	KY	FINDS
41501	S106886560	53158	PENNVIRGO & G JOHNS CREEK CS	KY 194	**	PIKEVILLE	KY	SHWS
41501	S108898339		J & J ENTERPRISE	KY 194 BEVINS CREEK RD		META	KY	NPDES
41501	1015903292	110045279293	BERKELEY ENERGY CORP (898-4276)	KY 194 & BEVINS BRANCH RD		META	KY	FINDS
41501	1016985815	110011195820	REVELATION ENERGY LLC	KY 194 & BRUSHY CREEK		HEENON	KY	FINDS
41501	1015794806	110045053972	LCC KY LLC (898-0750 & 898-7075)	KY 194 & BRUSHY CREEK		HEENON	KY	FINDS
41501	1015942154	110010840091	REVELATION ENERGY, LLC	KY 194 & CR 5111		GULNARE	KY	FINDS
41501	1015884901	110011200244	LCC KENTUCKY LLC	KY 194 & JACKSON BR RD		MCCOMBS	KY	FINDS
41501	1015910740	110045139346	MCCOY ELKHORN COAL CORP (898-9117)	KY 194 & JOHNS CREEK		PIKEVILLE	KY	FINDS
41501	1015841715	110045197540	JIM & RUBY CLEVINER PROPERTY	KY 194 & KY 2061		META	KY	FINDS
41501	1017791286	110011217691	MCCOY ELKHORN COAL COMPANY	KY 194 & MEATHOUSE		META	KY	FINDS
41501	1017824448		MCCOY ELKHORN COAL COMPANY	KY 194 & MEATHOUSE		META	KY	FINDS
41501	1018120932		FORTRESS RESOURCES LLC DBA MCCOY	KY 194 & MEATHOUSE	**	META	KY	FINDS
41501	1016284994	110011211036	HIGH RIDGE MINING LLC	KY 194 & MEATHOUSE FORK RD		META	KY	FINDS
41501	1015878968	110011198667	LODESTAR ENERGY INC	KY 194 & MILLER CRK RD		PIKEVILLE	KY	FINDS
41501	1016379119	110055103882	BERKELEY ENERGY CORP (MULTIPLE)	KY 194 & SOLOMON FORK RD		PIKEVILLE	KY	FINDS
41501	1005617164		APPALACHIAN FUELS LLC	KY 194 / BEVINS BRANCH RD		META	KY	NPDES
41501	1016282856	110009964896	KENTUCKY FUEL CORP	KY 194 / BEVINS BRANCH RD		META	KY	FINDS
41501	S107865531		JOHNS CREEK PROCESSING CO	KY 194 @ MOUTH OF BEVINS BR		META	KY	NPDES
41501	1016982934	110008057155	MCCOY ELKHORN COAL CORP	KY 194 @ MOUTH OF BEVINS BR		META	KY	FINDS
41501	1000987393	KY0001012020	JOHNS CREEK HIGH SCHOOL	ROUTE 2, BOX 292	**	PIKEVILLE	KY	RCRA-NonGen, UST
41501	1016269092	110008358071	JOHNS CREEK HIGH SCHOOL	ROUTE 194	**	PIKEVILLE	KY	FINDS
41501	U001185924	68315	SIDNEY GIBSON GROCERY	RT 194		META	KY	UST
41501	U000811926	68310	SCOTT'S BRANCH MINING CO	RT 194 LOWER JOHNS CREEK		META	KY	UST
41501	U001185929	68322	BETTY MAY'S GROCERY	RT 194 UPPER JOHNS CREEK		PIKEVILLE	KY	UST
41501	1015854159	110045224146	JAMES & KATHLEEN PUGH RESIDENCE	1473 KY 194E		PIKEVILLE	KY	FINDS
41501	1015788066	110045035500	SOUTH CENTRAL BELL HLLRKYQ2 52629	KY 195	**	HELLIER	KY	FINDS
41501	1016210617	110006014874	MILLARD AREA VOCATIONAL CTR.	ROUTE 2, BOX 292	**	PIKEVILLE	KY	FINDS
41501	1000277522	KYD098097421	MILLARD AREA VOCATIONAL CTR.	ROUTE 2, BOX 292	**	PIKEVILLE	KY	RCRA-NonGen
41501	S118672666		FORTRESS RESOURCES LLC - MCCOY EL	HWY 2061	**	PIKEVILLE	KY	NPDES
41501	1015947738	110045020507	MCCOY ELKHORN COAL CORP (898-4099	HWY 2061		COAL RUN VILLAGE	KY	FINDS
41501	U003991045	58449	PIKE CO AIRPORT	KY 2061	**	PIKEVILLE	KY	UST
41501	S109864272		KYTC PCN 071172 SYP # 121079.0	KY 2061	**	PIKEVILLE	KY	NPDES
41501	U003990540	58479	JONES OIL CO INC	KY 2061	**	MOSSY BOTTOM	KY	UST
41501	1015924238	110045306423	BLUEGRASS DEVELOPMENT GROUP LLC	KY 2061 & AIRPORT RD		BOLDMAN	KY	FINDS
41501	1015938789	110054134913	PIKE CO AIRPORT	PIKE 2061		PIKEVILLE	KY	FINDS
41501	S117570102		PIKE CO AIRPORT	RTE 2061		PIKEVILLE	KY	NPDES
41501	1015782753	110045154630	JOHN S BEVINS PROPERTY	KY 2169 & BENT BR		META	KY	FINDS
41501	S117895141		BLACKSTORM ENERGY LLC	2590 US 23 S		PIKEVILLE	KY	NPDES
41501	S107863973		BELCHER RESIDENCE	8120 US 23 S		PIKEVILLE	KY	NPDES
41501	S107866461		NEWSOME BUILDING	9343 US 23 S		PIKEVILLE	KY	NPDES
41501	1005504025	110006647281	NEWSOME BUILDING	9343 US 23 S		PIKEVILLE	KY	FINDS
41501	1015865202	110045232538	UNISIGN CORP	RR 23		IVEL	KY	FINDS
41501	S109494923		CAM MINING LLC	RT 23 & RT 1426 (ISLAND CREEK)		PIKEVILLE	KY	NPDES
41501	1011925427	110037452752	CAM MINING LLC	RT 23 & RT 1426 (ISLAND CREEK)		PIKEVILLE	KY	FINDS
41501	S111026271		PIT STOP EXPRESS	U.S. 23		DORTON	KY	SHWS

EDR ZIP Code Scan Report

ZIP	EDR-ID	Facility ID	Name	Address	Map/Dir/Dist	City	State	Databases
41501	1001077412	KYR000004143	KENTUCKY DEPARTMENT OF HIGHWAYS	US 23	**	PIKEVILLE	KY	RCRA-NonGen
41501	1016269859	110008368881	KENTUCKY DEPARTMENT OF HIGHWAYS	US 23	**	PIKEVILLE	KY	FINDS
41501	1004508536	110064156327	EAST KENTUCKY BEVERAGE CO. INC.	US 23	**	PIKEVILLE	KY	RCRA-CESQG, FINDS
41501	S11857455		CAM MINING LLC (898-8153 & 898-9141)	US 23	**	PIKEVILLE	KY	AIRS
41501	S118152470		PRIMETIME ENERGY LLC (898-0902)	US 23	**	PIKEVILLE	KY	NPDES
41501	1018130101		PRIMETIME ENERGY LLC (898-0902)	US 23	**	KEWANEE	KY	
41501	1015813754	110045060697	JULI ADKINS RESIDENCE	US 23	**	PIKEVILLE	KY	FINDS
41501	1016363790	110045087455	MCPEEK ENERGY INC (898-4199)	US 23	**	KEWANEE	KY	FINDS
41501	U003990006	48547	EAST KY BEVERAGE CO INC	US 23	**	PIKEVILLE	KY	UST
41501	1016988815	110013679714	PRIMETIME ENERGY LLC	US 23	**	KEWANEE	KY	FINDS
41501	U003555141	65985	DORTON SCHOOL	US 23	**	PIKEVILLE	KY	UST
41501	101488323	110044252180	CAM MINING LLC	US 23 & KY 1426	**	PIKEVILLE	KY	FINDS
41501	1016284716	110010840037	PETER FORK MINING CO	US 23 & KY 1524	**	PIKEVILLE	KY	FINDS
41501	1016285003	110011214569	CHEYENNE MINING	US 23 & KY 3227	**	COAL RUN VILLAGE	KY	FINDS
41501	1016363009	110045058584	PETER FORK MINING CO (898-4025)	US 23 & KY 3227	**	COAL RUN VILLAGE	KY	FINDS
41501	S108761600		PETER FORK MINING CO	US 23 & STONE COAL RD	**	COAL RUN VILLAGE	KY	NPDES
41501	1015893210	110011215050	PETER FORK MINING CO	US 23 & US 40 & KY 1384	**	OWSLEY	KY	FINDS
41501	1016682420	110011207997	CHEYENNE MINING	US 23 & US 460 & KY 1384	**	OWSLEY	KY	FINDS
41501	1015794813	110045054043	PETER FORK MINING CO (898-4028 & 898-	US 23 & US 460 & KY 1384	**	OWSLEY	KY	FINDS
41501	1015812783	110045058548	PETER FORK MINING CO (898-0044)	US 23 & US 460 & LACKEN BRANCH RD	**	COAL RUN VILLAGE	KY	FINDS
41501	1016682425	110011214998	CHEYENNE MINING	US 23 & US 460 & LACKEN BRANCH ROAD	**	COAL RUN VILLAGE	KY	FINDS
41501	1016269698	110008367034	RICH OIL #7224	US 23 & WEDDINGTON PLAZA	**	PIKEVILLE	KY	FINDS
41501	1000766823	KYD985115393	RICH OIL #7224	US 23 & WEDDINGTON PLAZA	**	PIKEVILLE	KY	RCRA-NonGen
41501	U000202337	64256	CITY OF PIKEVILLE	US 23 BYPASS RD	**	PIKEVILLE	KY	UST
41501	1016683539	110017376310	PREMIER ELKHORN COAL CO (898-0682)	US 23 JCT W/KY RT 122	**	ESCO	KY	FINDS
41501	S108761582		PREMIER ELKHORN COAL CO	US 23 JCT W/KY RT 122	**	ESCO	KY	NPDES
41501	U004126019		OASIS STATION	US 23 MAYO TRL	**	PIKEVILLE	KY	UST
41501	1004507247		MOSSY BOTTOM STP	US 23 MOSSY BOTTOM IND PARK	**	PIKEVILLE	KY	NPDES
41501	1012240685	110039610221	CAMEO CLEANERS	US 23 N	**	PIKEVILLE	KY	FINDS
41501	S107516584	2119500103	CAMEO CLEANERS	US 23 N	**	PIKEVILLE	KY	DRY/CLEANERS, AIRS
41501	1005559474	110009963352	PAUL HAMILTON/SLONE RESIDENCE	US 23 N	**	PIKEVILLE	KY	FINDS
41501	S109495058		HAMILTON/SLONE RESIDENCE	US 23 N	**	PIKEVILLE	KY	NPDES
41501	1004506685	110006647236	MULLINS HILLSIDE HOMEOWNERS	US 23 N	**	PIKEVILLE	KY	NPDES, FINDS
41501	1015845293	110045208271	PEN HOOK PROPERTIES LLC	US 23 N	**	BOLDMAN	KY	FINDS
41501	U000807509	66377	AMES DEPARTMENT STORE 0568	US 23 N	**	PIKEVILLE	KY	UST
41501	1000441805	KYD046757985	WHAYNE SUPPLY COMPANY	US 23 S	**	PIKEVILLE	KY	RCRA-NonGen
41501	S107864709		DORTON RECREATIONAL PARK	US 23 S	**	DORTON	KY	NPDES
41501	1015819141	110045086973	SONS & DAUGHTERS INC	US 23 S	**	PIKEVILLE	KY	FINDS
41501	1006324974	110012650470	DORTON RECREATIONAL PARK	US 23 S	**	PIKEVILLE	KY	FINDS
41501	S107467195	52746	QUALITY CARRIERS TRANSPORTATION A	US 23 S & US 119	**	PIKEVILLE	KY	SHWS
41501	U001623787	63760	HOBBS WAREHOUSE	US 23 S AT COLLINS	**	PIKEVILLE	KY	UST
41501	U003989605	69248	ASHLAND BRANDED MARKETING 485-000	US 23 S KY 122 & COLLINS ST	**	PIKEVILLE	KY	UST
41501	1000863957	KYD985115625	MAYO INC.	US 23 SOUTH	**	PIKEVILLE	KY	RCRA-NonGen
41501	1004706029	KYD005017231	BIG SANDY ELECTRIC & SUPPLY CO INC	US 23 SOUTH	**	PIKEVILLE	KY	RCRA-NonGen
41501	1016269090	110008358936	BIG SANDY ELECTRIC & SUPPLY CO INC	US 23 SOUTH	**	PIKEVILLE	KY	FINDS
41501	1016269679	110008366838	DORTON TRUCK STOP	US 23 SOUTH	**	PIKEVILLE	KY	FINDS
41501	1000863899	KYD985114925	DORTON TRUCK STOP	US 23 SOUTH	**	PIKEVILLE	KY	RCRA-NonGen
41501	1016269707	110008367123	MAYO INC.	US 23 SOUTH	**	PIKEVILLE	KY	FINDS
41501	S107602804	43432	NEW EAST DESIGNS & MARKETING	KY 2552 DRY FORK	**	PIKEVILLE	KY	SWF/LF
41501	1001077404	KYR000004069	FLAVORICH PROPERTY	KY 292, MCCOY BR, CORRIDOR G	**	SOUTH WILLIAMSON	KY	RCRA-NonGen
41501	1016216392	110006498165	FLAVORICH PROPERTY	KY 292, MCCOY BR, CORRIDOR G	**	SOUTH WILLIAMSON	KY	FINDS
41501	U003416168	66423	BELLSOUTH TELECOMMUNICATIONS PIK	402 S 2ND ST	**	PIKEVILLE	KY	UST
41501	1015879492	110045109743	KY 3085 - BELL CO	KY 3085	**	PIKEVILLE	KY	FINDS
41501	S108312861	2119500252	CHESAPEAKE APPALACHIA LLC - POUND	KY 319	**	PIKEVILLE	KY	AIRS
41501	1014716516	110041120088	CHESAPEAKE APPALACHIA LLC - POUND	KY 319	**	PIKEVILLE	KY	FINDS
41501	1012241356	110039610267	CHESAPEAKE APPALACHIA LLC - POUND	KY 319	**	PIKEVILLE	KY	FINDS
41501	S118743659		MATT/CO INC (898-4460)	KY 3227	**	PIKEVILLE	KY	NPDES
41501	1017791537	110017376267	MATT/CO INC	KY 3227	**	BROAD BOTTOM	KY	FINDS
41501	1015820579	110045052474	CAM MINING LLC (898-4219)	KY 3227	**	BROAD BOTTOM	KY	FINDS
41501	1017826556		MATT/CO INC	KY 3227	**	BROAD BOTTOM	KY	
41501	1016190981	110003246210	COAL-MAC II	KY 3227	**	PIKEVILLE	KY	FINDS
41501	1001077359	KYR0000003608	COAL-MAC II	KY 3227	**	COAL-RUN	KY	RCRA-NonGen
41501	S108761435		CENTRAL APPALACHIA MINING LLC	KY 3227 JCT W/US 23	**	COAL RUN	KY	NPDES
41501	1017762683		LANDMARK MINING CO INC (836-7017)	KY 3379	**	PIKEVILLE	KY	FINDS
41501	S117567422		LANDMARK MINING CO INC (836-7017)	KY 3379	**	PIKEVILLE	KY	NPDES
41501	1018120279		CAM MINING LLC (CONSOLIDATED)	KY 3385	**	PIKEVILLE	KY	
41501	S118374782		REVELATION ENERGY LLC (CONSOLIDAT	KY 3385	**	PIKEVILLE	KY	NPDES
41501	1015779191	110045164736	GENE NORMAN RESIDENCE	KY 3418 S	**	MILLARD	KY	FINDS
41501	1015698421		GENE NORMAN RESIDENCE	HIGHWAY 460 S	**	PIKEVILLE	KY	EDR Historical Auto Stations
41501	S118374506		EQT PRODUCTION COMPANY - BIG LIME 1	KY 460	**	DOUGLAS	KY	AIRS

EDR ZIP Code Scan Report

ZIP	EDR-ID	Facility ID	Name	Address	Map/Dir/Dist	City	State	Databases
41501	S117571687		SYP ITEM NUMBER: 12-8631.00	US 460			KY	NPDES
41501	1014719014	110043484002	US 460 - PIKE CO	US 460	**	PIKEVILLE	KY	FINDS
41501	U003415635	58503	GAS & GO INC 461 STATION	US 460		PIKEVILLE	KY	UST
41501	S108903095		KYTC (PIKE CO) PCN 061238	US 460	**	PIKEVILLE	KY	NPDES
41501	1017370163	110060365778	SYP ITEM NUMBER: 12-8631.00	US 460		PIKEVILLE	KY	FINDS
41501	1014716971	110041944233	KYTC PCN 06-1238 SYP ITEM NO 1	US 460	**	PIKEVILLE	KY	FINDS
41501	S110491749		KYTC PCN 06-1238 SYP ITEM NO 1	US 460	**	PIKEVILLE	KY	NPDES
41501	S108081870		KTC APD 80-6(17, FD52 098 0460	US 460	**	PIKEVILLE	KY	NPDES
41501	1015842425	110045041520	FISHTRAP AREA SELF STORAGE PROPEF	US 460	**	PIKEVILLE	KY	FINDS
41501	S117570233		US 460 - PIKE CO	US 460			KY	NPDES
41501	S117568079		US 460 - PIKE CO	US 460			KY	NPDES
41501	S117568818		US 460 - PIKE CO	US 460			KY	NPDES
41501	1005560030	110011197793	CAMBRIAN COAL CORP	US 460 & DANIELS BRANCH RD		MILLARD	KY	FINDS
41501	S108761475		CAMBRIAN COAL CORP	US 460 & DANIELS BRANCH RD	**	MILLARD	KY	NPDES
41501	1016285004	110011214612	CHEYENNE MINING	US 460 & US 23 & KY 2061		COAL RUN VILLAGE	KY	FINDS
41501	1015794818	110045054098	PETER FORK MINING CO (898-4027)	US 460 & US 23 & KY 2061		COAL RUN VILLAGE	KY	FINDS
41501	1014716975	110041944279	KYTC PCN 06-1062	US 460 / KY 80 IN BEAVER CREEK		PIKEVILLE	KY	FINDS
41501	S110491748		KYTC PCN 06-1062	US 460 / KY 80 IN BEAVER CREEK	**	PIKEVILLE	KY	NPDES
41501	1015882240	110045252016	RUBY COLEMAN PROPERTY	US 460/80	**	PIKEVILLE	KY	FINDS
41501	S110491837		PCN 06-1062, SYP ITEM NUMBER 1	US 460/KY 80 IN BEAVER CREEK	**	PIKEVILLE	KY	NPDES
41501	1015816286	110045086456	LINDA HENSLEY PROPERTY	KY 468	**	PIKEVILLE	KY	FINDS
41501	U001184153	69356	GEORGIE COMPTON GROCERY	RT 5	**	PIKEVILLE	KY	UST
41501	1015794232	110045039052	CR 5072 - PIKE CO	CR 5072	**	PIKEVILLE	KY	FINDS
41501	1015794233	110045039061	CR 5525 - PIKE CO	CR 5525	**	PIKEVILLE	KY	FINDS
41501	S107867585		VIRGIE DOUBLE KWIK	25 HWY 610 W		PIKEVILLE	KY	NPDES
41501	1014716928	110041148932	VIRGIE DOUBLE KWIK	25 KY 610 W		PIKEVILLE	KY	FINDS
41501	U004118434		VIRGIE DOUBLE KWIK	25 KY 610 W		PIKEVILLE	KY	UST
41501	1018116186		PREMIER ELKHORN COAL CO (898-8099)	KY 611 & KY 1469	**	ESCO	KY	FINDS
41501	1015895439	110011214630	PREMIER ELKHORN COAL CO	KY 611 & KY 1469	**	ESCO	KY	FINDS
41501	1017620411	110064511880	PREMIER ELKHORN COAL CO (898-8099)	KY 611 & KY 1469	**	ESCO	KY	FINDS
41501	1003868037	KYD980228951	CALL & RAMSEY COAL	HWY 632	**	PIKEVILLE/META	KY	CERCLIS-NFRAP
41501	S107866676		PHILLIPS RESIDENCE	HWY 80	**	PIKEVILLE	KY	NPDES
41501	1015959411	110045021098	CHLOE CREEK MINING LLC (898-4308)	KY 80 & KY 1460	**	PIKEVILLE	KY	FINDS
41501	1006796872	110013668450	ELMO GREER & SONS LLC	KY 80 & KY 2061	**	BLAIR TOWN	KY	FINDS
41501	S108761405		ELMO GREER & SONS LLC	KY 80 & KY 2061	**	BLAIR TOWN	KY	NPDES
41501	1015937419	110045314174	RICHARD STANLEY WELL # 566594	KY 881		META	KY	FINDS
41501	1016363011	110045058646	LCC KY LLC (898-0759)	KY 881 & WOLF BRANCH RD		PISO	KY	FINDS
41501	1017797566	110063902488	REVELATION ENERGY LLC	KY 881 & WOLF BRANCH RD	**	VARNEY	KY	FINDS
41501	1018033906		REVELATION ENERGY LLC	KY 881 & WOLF BRANCH RD	**	VARNEY	KY	FINDS
41501	1015761913	110044953583	FRESENIUS MEDICAL CARE OF N AMERIC	146 ADAMS LN		PIKEVILLE	KY	FINDS
41501	S109494543		FRESENIUS MEDICAL CARE OF N AMERIC	146 ADAMS LN		PIKEVILLE	KY	AIRES
41501	1005416182	110003220014	D CO., 478TH ENGR. BATTALION	175 ADAMS DRIVE		PIKEVILLE	KY	RCRA-CESQG, FINDS
41501	1015351757			238 ADAMS RD		PIKEVILLE	KY	EDR Historical Auto Stations
41501	S109012738		ADAMS CONSTRUCTION CORP	255 ADAMS RD		PIKEVILLE	KY	NPDES
41501	1005679120	110009960916	ADAMS CONSTRUCTION CORP	255 ADAMS RD		PIKEVILLE	KY	FINDS
41501	1005673917	110006759873	ADAMS CORP	265 ADAMS RD HWY 119		PIKEVILLE	KY	FINDS
41501	S107863774		ADAMS CORP	265 ADAMS RD HWY 119		PIKEVILLE	KY	NPDES
41501	1015779231	110045154006	CHESTER ADAMS PROPERTY	60 ADAMS COLLINS RD		PIKEVILLE	KY	FINDS
41501	1015788618	110045033307	CHRIST CENTRAL SCHOOL	630 ADAMS RD		PIKEVILLE	KY	FINDS
41501	1004508894	110010322347	SCORPIO, INC	ADJ KY ROUTE 1210	**	PIKEVILLE	KY	FINDS
41501	S111008752		BUFFALO CREEK ENERGY LLC - COAL TC	ADJ TO KY 460		PIKEVILLE	KY	AIRES
41501	1014887916	110043700046	BUFFALO CREEK ENERGY LLC - COAL TC	ADJ TO KY 460		PIKEVILLE	KY	FINDS
41501	1006798897	110013693315	WETLANDS (HORIZON NATURAL RESOU	ADJ TO MEADE, SING. EMILY & ROCKHOL	**	PIKEVILLE	KY	IGIS, FINDS
41501	1014719852	110041028997	CAM MINING LLC	ADJ TO US 23 3 MI S OF PIKEVIL	**	PIKEVILLE	KY	FINDS
41501	1007650119	110020067407	MCCOY RESIDENCE	130 ADKINS LN		PIKEVILLE	KY	FINDS
41501	S107865569		JUSTICE RESIDENCE	116 ADKINS LN		PIKEVILLE	KY	NPDES
41501	1015283631			184 AFLEX BTM	**	PIKEVILLE	KY	EDR Historical Auto Stations
41501	1016994375	110042253012	KYTC PCN# 10-1034 ITEM # 12-85	303 AIRPORT RD		PIKEVILLE	KY	FINDS
41501	1015899857	110045062338	AIRPORT ROAD - PIKE CO	303 AIRPORT RD		PIKEVILLE	KY	FINDS
41501	S110778006		CID 10-1034 SYP ITEM # 12-8500	303 AIRPORT ROAD		PIKEVILLE	KY	AIRES, NPDES
41501	1014716993	110042252898	CID 10-1034 SYP ITEM # 12-8500	303 AIRPORT ROAD		PIKEVILLE	KY	FINDS
41501	1012241314	110039610347	EQT GATHERING LLC - BUFFALO CREEK (3335 AIRPORT RD		PIKEVILLE	KY	FINDS
41501	S108312878	2119500271	EQT GATHERING LLC - BUFFALO CREEK (3335 AIRPORT RD		PIKEVILLE	KY	AIRES
41501	S107864131		BRANHAM RESIDENCE	AKERS SUBD RT 3416		PIKEVILLE	KY	NPDES
41501	1006797860	110013679340	THACKER RESIDENCE	130 ANGELA ST		PIKEVILLE	KY	FINDS
41501	S107867371		THACKER RESIDENCE	130 ANGELA ST WINNS BRANCH		PIKEVILLE	KY	NPDES
41501	1005652088	110009743849	DARIAN L & MARILEE HYLTON RESIDENC	233 ANGELA ST		PIKEVILLE	KY	FINDS
41501	S107865425		HYLTON RESIDENCE	233 ANGELA ST		PIKEVILLE	KY	NPDES
41501	S108898494		DAMERON RESIDENCE	31 J LN		PIKEVILLE	KY	NPDES

EDR ZIP Code Scan Report

ZIP	EDR-ID	Facility ID	Name	Address	Map/Dir/Dist	City	State	Databases
41501	1015813722	110045060376	BAD FORK RD - PIKE CO	BAD FORK RD		PIKEVILLE	KY	FINDS
41501	1015944404	110046326141	MCDONALDS RESTAURANT	101 BAIRD AVE		PIKEVILLE	KY	FINDS
41501	S117569830		MCDONALDS RESTAURANT	101 BAIRD AVE		PIKEVILLE	KY	NPDES
41501	1015276767			18 BARTLEY HOLW		PIKEVILLE	KY	EDR Historical Auto Stations
41501	1005637465	110006760567	ELMER & IRENE THACKER RESIDENCE	36 BEAR RD		PIKEVILLE	KY	FINDS
41501	1015937413	110045314110	HOLT HENRY # 1 WELL # 700478	BEAR FORK OF ROBINSON CREEK		PIKEVILLE	KY	FINDS
41501	1016358499	110043464060	FRASURE CREEK MINING, LLC	BEAR FORK-SAM HALL BRANCH ROAD	**	ROBINSON CREEK	KY	ICIS, FINDS
41501	1016982454	110006762137	CRATE MEADE JR RESIDENCE	51 BENNY MEADE RD		PIKEVILLE	KY	FINDS
41501	S107866240		MEADE RESIDENCE	51 BENNY MEADE RD		PIKEVILLE	KY	NPDES
41501	S118475313		NATHANIEL THACKER RESIDENCE	10830 BENT BRANCH RD		PIKEVILLE	KY	NPDES
41501	U001181650	54587	JOHNS CREEK GROCERY	10835 BENT BRANCH RD		META	KY	UST
41501	S107864449		COLEMAN RESIDENCE	10897 BENT BRANCH RD		PIKEVILLE	KY	NPDES
41501	1016982285	110006681643	PAUL COLEMAN RESIDENCE	10897 BENT BRANCH RD		PIKEVILLE	KY	FINDS
41501	1015153916			11016 BENT BRANCH RD		PIKEVILLE	KY	EDR Historical Auto Stations
41501	S107867037		SCOTT RESIDENCE	11101 BENT BRANCH RD		PIKEVILLE	KY	NPDES
41501	1005902659	110012317340	SCOTT RESIDENCE	11101 BENT BRANCH RD		PIKEVILLE	KY	FINDS
41501	1015859973	110045230255	YORK SMITH RESIDENCE	11633 BENT BRANCH RD		PIKEVILLE	KY	FINDS
41501	U003415604	58432	ROBINETTE PROPERTY	11704 BENT BRANCH RD		META	KY	UST
41501	1017763324		MARK ADKINS RESIDENCE	11747 BENT BR RD	**	PIKE COUNTY	KY	FINDS
41501	S118601433		MARK ADKINS RESIDENCE	11747 BENT BRANCH RD		PIKEVILLE	KY	FINDS
41501	1017438113	110006760139	ALLEN & KATHY HONAKER RESIDENCE	11783 BENT BRANCH RD		PIKEVILLE	KY	NPDES
41501	S107865349		HONAKER RESIDENCE	11783 BENT BRANCH RD		PIKEVILLE	KY	NPDES
41501	1014594555		CAMP RESIDENCE	11841 BENT BRANCH RD		PIKEVILLE	KY	FINDS
41501	S107864258		CAMP RESIDENCE	11841 BENT BRANCH RD		PIKEVILLE	KY	NPDES
41501	1005649841	110006760166	CAMP RESIDENCE	11841 BENT BRANCH RD		PIKEVILLE	KY	FINDS
41501	1015809450	110045066735	JACK OSBORNE RESIDENCE	599 BENTLEY HONAKER RD		PIKEVILLE	KY	FINDS
41501	S110777516		OSBORNE RESIDENCE	617 BENTLEY HONAKER RD		PIKEVILLE	KY	NPDES
41501	1014717403	110042323410	OSBORNE RESIDENCE	617 BENTLEY HONAKER RD		PIKEVILLE	KY	FINDS
41501	1016310182	110017879161	APPALACHIAN FUELS LLC	559 BEVINS BR		PIKEVILLE	KY	FINDS
41501	S108761607		MCCOY ELKHORN COAL CORP	BEVINS BR RDS JCT/W KY 194		META	KY	NPDES
41501	S118672614		KENTUCKY FUEL CORP (898-0884)	BEVINS BRANCH RD	**	PIKEVILLE	KY	NPDES
41501	U000720959	64386	BEVINS SCHOOL	17275 E BIG CREEK RD		PIKEVILLE	KY	UST
41501	S107866177		MAYNARD RESIDENCE	3132 BIG BRANCH RD		PIKEVILLE	KY	NPDES
41501	1005680787	110006759784	MAYNARD RESIDENCE	3132 BIG BRANCH RD		PIKEVILLE	KY	FINDS
41501	S107865092		GREENE RESIDENCE	3433 BIG BRANCH		PIKEVILLE	KY	NPDES
41501	1015975250	110045163461	GREENE RESIDENCE	3433 BIG BRANCH		PIKEVILLE	KY	FINDS
41501	1005899846	110012317876	SMITH RESIDENCE	3533 BIG BRANCH RD		PIKEVILLE	KY	FINDS
41501	S107867152		SMITH RESIDENCE	3533 BIG BRANCH RD		PIKEVILLE	KY	NPDES
41501	S118475444		PRICE COAL CO (498-5319)	BIG BRANCH		PIKEVILLE	KY	NPDES
41501	1005592916	110009742519	17 WEST MINING INC	BIG BRANCH COUNTY RD & KY 881		HEENON	KY	FINDS
41501	1015788082	110045039169	BIG HACKNEY CREEK RD - PIKE CO	BIG HACKNEY CREEK RD		PIKEVILLE	KY	FINDS
41501	1015840312	110045134895	K MART 7174	BIG SANDY VILLAGE KY 3 N MAYO		PIKEVILLE	KY	FINDS
41501	U001182173	64073	K MART 7174	BIG SANDY VILLAGE KY 3 N MAYO		PIKEVILLE	KY	UST
41501	1005899841	110012317830	COLLINS RESIDENCE	1758 BIGGS BR		PIKEVILLE	KY	FINDS
41501	S107864468		COLLINS RESIDENCE	1758 BIGGS BR		PIKEVILLE	KY	NPDES
41501	1008932222	110022853955	STEWART RESIDENCE	BIGGS BRANCH RD		PIKEVILLE	KY	FINDS
41501	S107867269		STEWART RESIDENCE	BIGGS BRANCH RD		PIKEVILLE	KY	NPDES
41501	S118374937		CHEYENNE MINING INC (898-4381 & 898-7	BILLIES LN		PIKEVILLE	KY	NPDES
41501	S107865501		JARRELL RESIDENCE	580 BILLIPS DR		PIKEVILLE	KY	NPDES
41501	1008385669	110022463118	JARRELL RESIDENCE	580 BILLIPS DR		PIKEVILLE	KY	FINDS
41501	S107867328		TACKETT RESIDENCE	610 BILLIPS DR		PIKEVILLE	KY	NPDES
41501	1007648505	110020067844	TACKETT RESIDENCE	610 BILLIPS DR		PIKEVILLE	KY	FINDS
41501	S107865103		HUNT RESIDENCE	178 N BLACKBURN BOTTOM		PIKEVILLE	KY	NPDES
41501	1005674499	110006759855	HUNT RESIDENCE	178 N BLACKBURN BOTTOM		PIKEVILLE	KY	FINDS
41501	1005673916	110009960854	THACKER RESIDENCE	200 N BLACKBURN BOTTOM RD		PIKEVILLE	KY	FINDS
41501	S107867375		THACKER RESIDENCE	200 N BLACKBURN BOTTOM RD		PIKEVILLE	KY	NPDES
41501	1016362089	110045024193	MCCOY ELKHORN COAL CORP (898-5948)	BLACKBURN CROSSING RD		ZEBULON	KY	FINDS
41501	94370582			BOLDMAN COMPRESSOR STA. 1258 HUR1		PIKEVILLE	KY	ERNS
41501	S110491584		CANEY CREEK FREEWILL BAPTIST C	175 BOOKER FK RD		VIRGIE	KY	NPDES
41501	1014719095	110041938277	CANEY CREEK FREEWILL BAPTIST C	175 BOOKER FK RD		VIRGIE	KY	FINDS
41501	1015974829	110045153560	CHRISTIAN COLEMAN RESIDENCE	BOWLES PARK		PIKEVILLE	KY	FINDS
41501	U001185337	65581	COLEMAN OIL	BOX 2613		PIKEVILLE	KY	UST
41501	1012117712	110038938148	COAL-MAC SALES INC	BOX 2681		PIKEVILLE	KY	FINDS
41501	U001184200	69320	RATLIFF ELKHORN COAL CO INC	PO BOX 2805		PIKEVILLE	KY	UST
41501	U001180723	64966	COAL MAC INC	PO BOX 3357		PIKEVILLE	KY	UST
41501	1015801828	110045031764	RONNARD BRANHAM PROPERTY	51 BRIDGET ST		PIKEVILLE	KY	FINDS
41501	S107867136		SLONE RESIDENCE	107 BRIDGETT LN		PIKEVILLE	KY	NPDES
41501	1009404317	110024883544	WRIGHT RESIDENCE	1605 BROAD BOTTOM RD		PIKEVILLE	KY	FINDS
41501	1014578668		WRIGHT RESIDENCE	1605 BROAD BOTTOM RD		PIKEVILLE	KY	FINDS

EDR ZIP Code Scan Report

ZIP	EDR-ID	Facility ID	Name	Address	Map/Dir/Dist	City	State	Databases
41501	S107867808		WRIGHT RESIDENCE	1605 BROAD BOTTOM RD		PIKEVILLE	KY	NPDES
41501	1015819720	110045039695	BROAD BOTTOM DUMP	BROAD BOTTOM		PIKEVILLE	KY	FINDS
41501	S111026131		COLUMBIA GAS - PIKE CO	BROAD BOTTOM MOSSY BOTTOM RD		PIKEVILLE	KY	SHWS
41501	1015911473	110045285874	KEVIN GARRETT RESIDENCE	BROAD BOTTOM RD		BROAD BOTTOM	KY	FINDS
41501	S111026132		COLUMBIA GAS - PIKE CO	BROAD FORK HUNTS BRANCH RD		PIKEVILLE	KY	SHWS
41501	1005604875	110009962004	WILLIAM T ENGLAND RESIDENCE	1637 BROADBOTTOM RD		PIKEVILLE	KY	FINDS
41501	S107864804		ENGLAND RESIDENCE	BROADBOTTOM RD		PIKEVILLE	KY	NPDES
41501	1015822220	110045174538	JASON & TERESA STAPLETON RESIDENC	11737 BRUSH RD	**	PIKEVILLE	KY	FINDS
41501	S107864280		CANTRELL RESIDENCE	10840 BRUSHY RD		PIKEVILLE	KY	NPDES
41501	1016982470	110006762663	GEORGE CANTRELL RESIDENCE	10840 BRUSHY RD		PIKEVILLE	KY	FINDS
41501	1015854274	110045225314	DAVID & STEPHANY LOWE RESIDENCE	12960 BRUSHY RD		PIKEVILLE	KY	FINDS
41501	1015903095	110045276795	ANNETTA LOWE RESIDENCE	13113 BRUSHY RD		PIKEVILLE	KY	FINDS
41501	1015845285	110045208191	AUNDREA LOWE RESIDENCE	13668 BRUSHY RD		PIKEVILLE	KY	FINDS
41501	1012141250	110039145225	SCOTT RESIDENCE	14206 BRUSHY RD		PIKEVILLE	KY	FINDS
41501	S109864289		SCOTT RESIDENCE	14206 BRUSHY RD		PIKEVILLE	KY	NPDES
41501	1015255128			16113 BRUSHY RD		PIKEVILLE	KY	EDR Historical Auto Stations
41501	1012216350	110040484295	CHESAPEAKE APPALACHIA LLC - VARNE	BRUSHY CR RD		VARNEY	KY	FINDS
41501	S109089863		CHESAPEAKE APPALACHIA LLC - VARNE	BRUSHY CR RD		VARNEY	KY	AIRS
41501	1012240616	110039610294	CHESAPEAKE APPALACHIA LLC - BRUSH	BRUSHY RD	**	PIKEVILLE	KY	FINDS
41501	S108312864	2119500255	CHESAPEAKE APPALACHIA LLC - BRUSH	BRUSHY RD	**	PIKEVILLE	KY	AIRS
41501	S107864368		CHARLES RESIDENCE	210 BUCK BRANCH		PIKEVILLE	KY	NPDES
41501	1015977856	110045073898	LUTHER & DIAN LIDSTER RESIDENCE	BUCKFIELD RD		COLLINS	KY	FINDS
41501	1015787994	110045029214	COURT BUFFALO CREEK RD - PIKE CO	BUFFALO CREEK RD	**	PIKEVILLE	KY	FINDS
41501	1006375984	110012808113	THOMPSON RESIDENCE	39 BURNETTE RD		PIKEVILLE	KY	FINDS
41501	S107867404		THOMPSON RESIDENCE	39 BURNETTE RD		PIKEVILLE	KY	NPDES
41501	1005679111	110006759917	BEVINS RESIDENCE	2078 BURNING FORK RD		PIKEVILLE	KY	FINDS
41501	S107863997		BEVINS RESIDENCE	2078 BURNING FORK RD		PIKEVILLE	KY	NPDES
41501	1015882450	110045253596	BRUCE FRANCISCO RESIDENCE	208 BURNING FORK RD		PIKEVILLE	KY	FINDS
41501	S107867313		SYCK RESIDENCE	480 BURNING FORK RD		PIKEVILLE	KY	NPDES
41501	1016989801	110017859520	RAYMOND RATLIFF RESIDENCE	615 BURNING FORK RD		PIKEVILLE	KY	FINDS
41501	S107866818		RATLIFF RESIDENCE	615 BURNING FORK RD		PIKEVILLE	KY	NPDES
41501	S107866395		MULLINS RESIDENCE	687 BURNING FORK RD		PIKEVILLE	KY	NPDES
41501	1005680783	110006759775	MULLINS RESIDENCE	687 BURNING FORK RD		PIKEVILLE	KY	FINDS
41501	S107865386		HUBBARD RESIDENCE	893 BURNING FORK RD		PIKEVILLE	KY	NPDES
41501	1016982430	110006761165	JOE HUBBARD RESIDENCE	893 BURNING FORK RD		PIKEVILLE	KY	FINDS
41501	1015908502	110045075306	EQT PRODUCTION COMPANY PROPERTY	BURNING FORK RD	**	META	KY	FINDS
41501	S118374903		KZ ENERGY LLC (898-4350)	BURNING FORK RD		PIKEVILLE	KY	NPDES
41501	1015781843	110045074655	KYZ ENERGY LLC (898-4350)	BURNING FORK RD		ZEBULON	KY	FINDS
41501	1008902245	110022906159	JASON & TERESA STAPLETON RESIDENC	11737 BUSHY RD		PIKEVILLE	KY	FINDS
41501	S107867245		STAPLETON RESIDENCE	11737 BUSHY RD		PIKEVILLE	KY	NPDES
41501	S107867377		THACKER RESIDENCE	36 BVEAR RD		META	KY	NPDES
41501	U001184441	58513	BYPASS STA	506 BYPASS RD		PIKEVILLE	KY	UST
41501	U004250561		PIKEVILLE DOUBLE KWIK	548 BYPASS RD	**	PIKEVILLE	KY	UST
41501	S117665827		RIVERFILL AMPHITHEATER SITE	600 SOUTH BYPASS RD		PIKEVILLE	KY	SHWS
41501	S117568720		PIKEVILLE MEDICAL CENTER INC	911 S BYPASS RD		PIKEVILLE	KY	NPDES
41501	1000519305	KYD985082270	PIKEVILLE MEDICAL CENTER INC	911 S BYPASS RD		PIKEVILLE	KY	RCRAInfo-SQG, UST
41501	S117568654		PIKEVILLE MEDICAL CENTER	911 S BYPASS RD		PIKEVILLE	KY	NPDES
41501	1015692422			BYPASS BYPASS RD	**	PIKEVILLE	KY	EDR Historical Auto Stations
41501	U001181600	58515	CANEY HAPPY MART	1399 CANEY HWY		PIKEVILLE	KY	UST
41501	2007316174			165 CANEY DRIVE		PIKEVILLE	KY	ERNS
41501	1015975750	110045165520	MAYFLOWER UNITY BAPTIST CHURCH	6234 CANEY CREEK RD		PIKEVILLE	KY	FINDS
41501	1015782784	110045155087	PEGGY BARKER RESIDENCE	6446 CANEY CREEK RD		PIKEVILLE	KY	FINDS
41501	1015924895	110045022943	BRIAN & AMANDA LOWE RESIDENCE	7945 CANEY CREEK		PIKEVILLE	KY	FINDS
41501	U000208757	69321	RODS CHEVRON	788 CANEY HWY		PIKEVILLE	KY	UST
41501	1017768999		VIRGIL MULLINS RESDIENCE	804 CANEY NEWSOME BR		PIKE COUNTY	KY	
41501	S113726498		VIRGIL MULLINS RESIDENCE	804 CANEY NEWSOME BRANCH		PIKEVILLE	KY	NPDES
41501	1015660654			873 CANEY HWY		PIKEVILLE	KY	EDR Historical Auto Stations
41501	S107867813		WRIGHT RESIDENCE	9290 CANEY HWY		PIKEVILLE	KY	NPDES
41501	1016982299	110006682269	TOM WRIGHT RESIDENCE	9290 CANEY HWY		PIKEVILLE	KY	FINDS
41501	1015679737			9376 CANEY HWY		PIKEVILLE	KY	EDR Historical Auto Stations
41501	1015975287	110045163835	FREDDIE COCHRAN PROPERTY	CANEY CREEK RD		PIKEVILLE	KY	FINDS
41501	S107864864		FIELDS RESIDENCE	21407 CARD MOUNTAIN RD		LICK CREEK	KY	NPDES
41501	1011488850	KYR000048462	LOWE'S OF PIKEVILLE #435	183 CASSADY BLVD.		PIKEVILLE	KY	RCRA-CESQG
41501	U003997836		FOOD CITY GAS N GO 458	215 CASSIDY BLVD		PIKEVILLE	KY	UST
41501	1018274971	KYR000068072	ASPEN DENTAL	220 CASSIDY BLVD		PIKEVILLE	KY	RCRA-CESQG
41501	U004021856	77307	MURPHY USA #7277	252 CASSIDY BLVD		PIKEVILLE	KY	UST
41501	S110042220		WAL-MART	254 CASSIDY BLVD		PIKEVILLE	KY	SWRCY

EDR ZIP Code Scan Report

ZIP	EDR-ID	Facility ID	Name	Address	Map/Dir/Dist	City	State	Databases
41501	S108082609		MURPHY OIL USA WAL-MART #1505	254 CASSIDY BLVD		PIKEVILLE	KY	NPDES
41501	1008003005		WAL-MART	254 CASSIDY BLVD		PIKEVILLE	KY	FINDS
41501	1007989753	110020747539	WAL-MART SUPERCENTER #1505	254 CASSIDY BLVD		PIKEVILLE	KY	RCRA-CESQG
41501	1018275010	KYR000068460	DOLLAR TREE #01847	276 CASSIDY BLVD SUITE 4		PIKEVILLE	KY	RCRA-CESQG
41501	1015975676	110045164308	PIKEVILLE SHOPPING CENTER	CASSIDY BLVD		PIKEVILLE	KY	FINDS
41501	1015297597			198 CEDAR HILLS DR		PIKEVILLE	KY	EDR Historical Auto Stations
41501	1016362176	110045026020	JIM HOBBS RESIDENCE	389 CEDAR CREEK RD		PIKEVILLE	KY	FINDS
41501	S111835081		QUALITY NATURAL GAS LLC - COMPRES	CEDAR CREEK	**	PIKEVILLE	KY	AIRS
41501	1015150376			11 CEMETERY WAY		PIKEVILLE	KY	EDR Historical Auto Stations
41501	1014967910			1010 CENTRAL AVE		PIKEVILLE	KY	EDR Historical Cleaners
41501	1014719803	110043345993	58441 - SHURTLLEFF'S CLEANERS & LAUN	1010 CENTRAL		PIKEVILLE	KY	FINDS
41501	1000370190	110003223066	SHURTLLEFF'S LAUNDRY & CLEANERS	1010 CENTRAL AVE.		PIKEVILLE	KY	RCRA-NonGen, FINDS, UST
41501	1014989993			136 CENTRAL AVE		PIKEVILLE	KY	EDR Historical Cleaners
41501	S112263104			178 CHLOE ROAD		PIKEVILLE	KY	LEAD
41501	1015386658			2807 CHLOE RD		PIKEVILLE	KY	EDR Historical Auto Stations
41501	1009685471	110027857139	KINNEY RESIDENCE	3394 CHLOE RD		PIKEVILLE	KY	FINDS
41501	S108411382		KINNEY RESIDENCE	3394 CHLOE RD		PIKEVILLE	KY	NPDES
41501	1015437800			3416 CHLOE RD		PIKEVILLE	KY	EDR Historical Auto Stations
41501	1016983262	110008990887	BURT D KINNEY RESIDENCE	3444 CHLOE RD		PIKEVILLE	KY	FINDS
41501	S107865647		KINNEY RESIDENCE	3444 CHLOE RD		PIKEVILLE	KY	NPDES
41501	1007214437	110016705742	COMBS RESIDENCE	3716 CHLOE RD		PIKEVILLE	KY	FINDS
41501	S107864490		COMBS RESIDENCE	3716 CHLOE RD		PIKEVILLE	KY	NPDES
41501	1015457653			3795 CHLOE RD		PIKEVILLE	KY	EDR Historical Auto Stations
41501	1015835359	110045122050	GOFF RENTALS INC	4147 CHLOE RD		PIKEVILLE	KY	FINDS
41501	U003415790	58519	GOFF RENTALS INC	4147 CHLOE RD		PIKEVILLE	KY	UST
41501	U003201353	69739	BLACKBURNS ASHLAND	4165 CHLOE RD		PIKEVILLE	KY	UST
41501	1015937309	110046331046	LITTLE TREASURES DAY CARE & LEARNII	4372 CHLOE RD		PIKEVILLE	KY	FINDS
41501	U003180489	58414	WILSON JUSTIN AUTO CLINIC	454 CHLOE RD		PIKEVILLE	KY	UST
41501	1010016862	110028298321	FORSYTH RESIDENCE	4663 CHLOE RD		PIKEVILLE	KY	FINDS
41501	S108491088		FORSYTH RESIDENCE	4663 CHLOE RD		PIKEVILLE	KY	NPDES
41501	1004507932		THACKER FUNERAL HOME	4964 CHLOE RD		PIKEVILLE	KY	NPDES
41501	U001185361	65577	JACK BISHOP	674 CHLOE RD		PIKEVILLE	KY	UST
41501	1015652073			836 CHLOE RD		PIKEVILLE	KY	EDR Historical Auto Stations
41501	S108021490	1039098	WILSON JUSTICE AUTOMOTIVE CLINIC	836 CHLOE ROAD		PIKEVILLE	KY	FINDS
41501	1000826626	110003242349	JUSTICE ASHLAND	944 CHLOE CREEK		PIKEVILLE	KY	RCRA-NonGen, FINDS
41501	U004250628		BEATRICE JUSTICE PROPERTY	944 CHLOE RD		PIKEVILLE	KY	UST
41501	S108014474	0405098	FLAV-O-RICH, INC.	CHLOE CREEK	**	PIKEVILLE	KY	UST
41501	U001441617	67302	FLAV O RICH INC	CHLOE CREEK		PIKEVILLE	KY	FINDS
41501	1015787428	110045076537	CHLOE CREEK - PIKE CO	CHLOE CREEK		PIKEVILLE	KY	UST
41501	U001442462	68400	PIKEVILLE SOC GLC 52604	CHLOE CREEK RD		PIKEVILLE	KY	UST
41501	1016364501	110045120301	RON'S BORON	CHLOE CREEK RD	**	PIKEVILLE	KY	FINDS
41501	U001186043	58436	RON'S BORON	CHLOE CREEK RD		PIKEVILLE	KY	UST
41501	1015692877			CHLOE CRK	**	PIKEVILLE	KY	EDR Historical Auto Stations
41501	1017401894	110063017088	RICHAM RD REPAIR	CHLOE CT		PIKEVILLE	KY	FINDS
41501	S117571982		RICHAM RD REPAIR	CHLOE CT		PIKEVILLE	KY	NPDES
41501	S107863999		BEVINS RESIDENCE ESTATE	CHLOE RD	**	PIKEVILLE	KY	NPDES
41501	1005627465	110009961728	BEVINS RESIDENCE ESTATE	CHLOE RD	**	PIKEVILLE	KY	FINDS
41501	1015870902	110045245276	HAZE THACKER RESIDENCE	806 CHOLE RD		PIKEVILLE	KY	FINDS
41501	S107865022		GILLIAM RESIDENCE	1022 CLEVINGER BR		PIKEVILLE	KY	NPDES
41501	1016983997	110009962521	JAMES B GILLIAM RESIDENCE	1022 CLEVINGER BR		PIKEVILLE	KY	FINDS
41501	S107864415		CLEM RESIDENCE	331 CLEVINGER BRANCH		PIKEVILLE	KY	NPDES
41501	1017455384	110022854151	BRIAN & TERRI CLEM RESIDENCE	331 CLEVINGER BRANCH		PIKEVILLE	KY	FINDS
41501	U000811938	68295	RATLIFFS SERVICE STATION	CLINE ST		PIKEVILLE	KY	UST
41501	S107863773		ADAMS COMPLEX	370 COAL RUN HILL		PIKEVILLE	KY	NPDES
41501	1015693065			COAL RUN	**	PIKEVILLE	KY	EDR Historical Auto Stations
41501	1012314187	110040456716	DALTON & ASSOCIATES LLC	COAL RUN HILL	**	PIKEVILLE	KY	FINDS
41501	S111341386		DALTON & ASSOCIATES LLC	COAL RUN HILL	**	PIKEVILLE	KY	NPDES
41501	1015301003			200 COLLEGE ST		PIKEVILLE	KY	EDR Historical Auto Stations
41501	S109093028		VALLEY AUTO REPAIR	5580 COLLIER'S HWY	**	PIKEVILLE	KY	FINDS
41501	1015130341			1020 COLLINS HWY		PIKEVILLE	KY	EDR Historical Auto Stations

EDR ZIP Code Scan Report

ZIP	EDR-ID	Facility ID	Name	Address	Map/Dir/Dist	City	State	Databases
41501	1005695200	110006747823	SPEARS TRAILER PARK	442 COLLINS HWY		PIKEVILLE	KY	FINDS
41501	1014568329		SPEARS TRAILER PARK	442 COLLINS HWY		PIKEVILLE	KY	
41501	S107867204		SPEARS TRAILER PARK	442 COLLINS HWY		PIKEVILLE	KY	NPDES
41501	96519175			4781 COLLINS HWY		PIKEVILLE	KY	ERNS
41501	1006828627	2119500008	COCHRAN INDUSTRIES INC - KY	5190 COLLINS HWY		PIKEVILLE	KY	UST
41501	S110365783		COCHRAN INDUSTRIES INC - KY	5190 COLLINS HWY		PIKEVILLE	KY	AIRS
41501	1015878899	110044808606	RITE AID #3345	5571 COLLINS HWY		PIKEVILLE	KY	FINDS
41501	1014923516	KYR000053983	RITE AID #3345	5571 COLLINS HWY		PIKEVILLE	KY	RCRA-CESQG
41501	1015552887			5580 COLLINS HWY		PIKEVILLE	KY	EDR Historical Auto Stations
41501	S107867847		VALLEY AUTO REPAIR	5580 COLLINS HIGHWAY		PIKEVILLE	KY	INST CONTROL, SHWS
41501	U003415668	51749	VALLEY AUTO REPAIR	5580 COLLINS HWY		PIKEVILLE	KY	UST
41501	1014717049	110043347170	VALLEY AUTO REPAIR	5580 COLLINS HWY		PIKEVILLE	KY	FINDS
41501	1000864053	KYD985116623	ASHLAND PETROLEUM CO #485-000	COLLINS STREET	**	PIKEVILLE	KY	RCRA-NonGen
41501	1016269737	110008367490	ASHLAND PETROLEUM CO #485-000	COLLINS STREET		PIKEVILLE	KY	FINDS
41501	S107865382		HOWELL RESIDENCE	614 COON BRANCH RD		PIKEVILLE	KY	NPDES
41501	1016982447	110006761753	SARAH HOWELL RESIDENCE	614 COON BRANCH RD		PIKEVILLE	KY	FINDS
41501	1015798572	110045101493	COON BRANCH ABANDONED DRUMS	COON BRANCH RD		PIKEVILLE	KY	FINDS
41501	S106886567	53622	COON BRANCH ABANDONED DRUMS	COON BRANCH ROAD		PIKEVILLE	KY	SHWS
41501	S108761419		APPALACHIAN FUELS LLC	COUNTY RD 1701 & US 119		META	KY	NPDES
41501	1016989536	110017376141	KENTUCKY FUEL CORP	COUNTY RD 1701 & US 119		META	KY	FINDS
41501	S10899389		LODESTAR ENERGY INC	COUNTY RD 1701 & US 119		META	KY	NPDES
41501	S107866002		LITTLE RESIDENCE	1785 COWPEN RD		PIKEVILLE	KY	NPDES
41501	1016983993	110009962399	QUENTION LITTLE RESIDENCE	1785 COWPEN RD		PIKEVILLE	KY	FINDS
41501	1005899849	110012317901	CONN RESIDENCE	2383 COWPEN RD / AIRPORT RD		PIKEVILLE	KY	FINDS
41501	S107864512		CONN RESIDENCE	2383 COWPEN RD / AIRPORT RD		PIKEVILLE	KY	NPDES
41501	1015353423			240 COWPEN RD		PIKEVILLE	KY	EDR Historical Auto Stations
41501	1014577982		COMPTON RESIDENCE	2814 COWPEN RD		PIKEVILLE	KY	
41501	1005679113	110006759926	COMPTON RESIDENCE	2814 COWPEN RD		PIKEVILLE	KY	FINDS
41501	S107864499		COMPTON RESIDENCE	2814 COWPEN RD		PIKEVILLE	KY	NPDES
41501	S109495195		LEWIS RESIDENCE	3062 COWPEN RD		PIKEVILLE	KY	NPDES
41501	1011981453	110037936204	LEWIS RESIDENCE	3062 COWPEN RD		PIKEVILLE	KY	FINDS
41501	1015761917	110044953645	TRI COUNTY CONCRETE INC	312 COWPEN RD		PIKEVILLE	KY	FINDS
41501	S111008753		TRI COUNTY CONCRETE INC - PORTABLE	312 COWPEN RD		PIKEVILLE	KY	AIRS
41501	S107866236		MCPEEK RESIDENCE	COWPEN RD		PIKEVILLE	KY	NPDES
41501	1016989285	110015983346	WOODY SMITH RESIDENCE	COWPEN RD		PIKEVILLE	KY	FINDS
41501	1014583490		WOODY SMITH RESIDENCE	COWPEN RD		PIKEVILLE	KY	
41501	S107867160		SMITH RESIDENCE	COWPEN RD		PIKEVILLE	KY	NPDES
41501	S112225976		QUALITY NATURAL GAS LLC - COMPRES	COWPEN RD		PIKEVILLE	KY	AIRS
41501	S107867315		DANIELS BRANCH	168 DANIELS BR		PIKEVILLE	KY	NPDES
41501	1004504453	110009936908	DANIELS BRANCH	168 DANIELS BR		PIKEVILLE	KY	FINDS
41501	1012241069	110041505056	EQT GATHERING LLC - DANIELS BRANCH	243 DANIELS BR		PIKEVILLE	KY	FINDS
41501	S108312876	2119500268	EQT GATHERING LLC - DANIELS BRANCH	243 DANIELS BR		PIKEVILLE	KY	AIRS
41501	1015397067			298 DANIELS BR		PIKEVILLE	KY	EDR Historical Auto Stations
41501	1015412080			310 DANIELS BR		PIKEVILLE	KY	EDR Historical Auto Stations
41501	1005815424	110006759686	ADKINS RESIDENCE	664 DANIELS BRANCH		PIKEVILLE	KY	FINDS
41501	S107863791		ADKINS RESIDENCE	664 DANIELS BRANCH		PIKEVILLE	KY	NPDES
41501	1012240375	110039610329	CHESAPEAKE APPALACHIA LLC - BLAKEN	292 DAVIS RD		PIKEVILLE	KY	FINDS
41501	1015117866			100 DESKINS DR		PIKEVILLE	KY	EDR Historical Auto Stations
41501	1015117867			100 DESKINS RD		PIKEVILLE	KY	EDR Historical Auto Stations
41501	1001087773	110003247424	DESKINS MOTOR COMPANY INC	100 DESKINS DR		PIKEVILLE	KY	RCRAInfo-SQG, FINDS
41501	1015908429	110045159092	BILL DESKINS SUBD	DESKINS HOLLOW	**	PIKEVILLE	KY	FINDS
41501	96498151			1/2 " DIAMETER"	**	PIKEVILLE	KY	ERNS
41501	1015910709	110045139033	PIKE CO JAIL	172 DIVISION ST		PIKEVILLE	KY	FINDS
41501	U000201759	65224	S MAYO TRAIL (US 23)	135 DIXIE BLDG		PIKEVILLE	KY	UST
41501	1016982432	110006761227	JAMES & JUDY MAYNARD RESIDENCE	1056 DOG FORK RD		PIKEVILLE	KY	FINDS
41501	S107866173		MAYNARD RESIDENCE	1056 DOG FORK RD		PIKEVILLE	KY	NPDES
41501	1005679141	110006759757	ANDERSON RESIDENCE	1078 DOG FORK RD		PIKEVILLE	KY	FINDS
41501	S107863850		ANDERSON RESIDENCE	1078 DOG FORK RD		PIKEVILLE	KY	NPDES
41501	1006330332	110012753494	SLONE RESIDENCE	1109 DOG FORK RD		PIKEVILLE	KY	FINDS
41501	S107867140		SLONE RESIDENCE	1109 DOG FORK RD		PIKEVILLE	KY	NPDES
41501	S117569002		VIRGIE CONSOLIDATION SCHOOL	105 DOUGLAS PKWY		PIKEVILLE	KY	NPDES
41501	1014887800	110043728838	VIRGIE CONSOLIDATION SCHOOL	105 DOUGLAS PKWY		PIKEVILLE	KY	FINDS
41501	U000807695	44994	SHELBY VALLEY HIGH SCHOOL	125 DOUGLAS PARK		PIKEVILLE	KY	UST
41501	U003416340	58517	CARL LD PERKINS APTS	200 DOUGLAS PARK DR		PIKEVILLE	KY	UST
41501	S108080951		DOUGLAS STP	DOUGLAS PARK HWY 23/119	**	PIKEVILLE	KY	NPDES

EDR ZIP Code Scan Report

ZIP	EDR-ID	Facility ID	Name	Address	Map/Dir/Dist	City	State	Databases
41501	1015849536	110045218153	ROBERT SMITH JR PROPERTY	DRY BRANCH OF LOWER JOHNS CREEK		META	KY	FINDS
41501	S118475481		CAMBRIAN COAL CORP (898-0834 & 898-0	DRY FORK			KY	NPDES
41501	1005592086	110009959919	KTC PIKE CO MAINT GARAGE	DRY FORK RD		SHELBIANA	KY	FINDS
41501	S107865781		KTC PIKE CO MAINT GARAGE	DRY FORK RD		SHELBIANA	KY	NPDES
41501	S107864768		EDMONDS RESIDENCE	113 EDMONDS HOLLOW RD		PIKEVILLE	KY	FINDS
41501	S107865163		HAMILTON RESIDENCE	540 ELISHA FORK		PIKEVILLE	KY	NPDES
41501	1008932220	110022853937	HAMILTON RESIDENCE	540 ELISHA FORK		PIKEVILLE	KY	FINDS
41501	S111026137		COLUMBIA GAS - PIKE CO	ELISHA FORK RD		PIKEVILLE	KY	SHWS
41501	1000863888	110003243240	OVERSTREET'S MARKET	197 ELKHORN CREEK		PIKEVILLE	KY	RCRA-NonGen, FINDS
41501	U001182035	63717	OVERSTREET'S GENERAL MERCHANDISE	197 ELKHORN CRK RD		ELKHORN CITY	KY	UST
41501	1003868078	KYD980709372	PIKEVILLE OLD WATER PLANT	ELM ST	**	PIKEVILLE	KY	CERCLIS-NFRAP
41501	S107467100	52254	PIKEVILLE OLD WATER PLANT	ELM STREET		PIKEVILLE	KY	SHWS
41501	S118152449		LANDMARK MINING CO INC - ESCO (898-8	433 ESCO RD		PIKEVILLE	KY	NPDES
41501	1004508309	110007365617	LANDMARK MINING CO INC	433 ESCO RD		PIKEVILLE	KY	FINDS
41501	S108984661		LANDMARK MINING CO INC - ESCO (898-8	433 ESCO RD		PIKEVILLE	KY	AIRS
41501	1015210590		LANDMARK MINING CO INC - ESCO (898-8	134 FERGUSON LN		PIKEVILLE	KY	EDR Historical Auto Stations
41501	1015816117	110045084653	LCC KY LLC (898-0763)	FLUTY BRANCH & BRUSHY	**	PISO	KY	FINDS
41501	1001112385	110003248094	PIKE COUNTY FISCAL COURT/FORD MTN	180 FORD MOUNTAIN RD		PIKEVILLE	KY	RCRA-NonGen, FINDS
41501	S108909438		FORDS BRANCH LANDFILL	625 FORD MOUNTAIN		META	KY	AIRS, NPDES, SWF/LF
41501	S108910128		JOHNS CREEK DAY CARE CENTER	FORD MOUNTAIN RD		META	KY	NPDES
41501	1004506688	110009934474	JOHNS CREEK DAY CARE CENTER	FORD MOUNTAIN RD		META	KY	FINDS
41501	S111835086		AT&T MOBILITY - PIKEVILLE FORD MOUN	FORD MOUNTAIN RD		PIKEVILLE	KY	AIRS
41501	S107603153	43430	TURNERY TRANSFER STATION	FORD MOUNTAIN RD		PIKEVILLE	KY	SWF/LF
41501	1017747670		BRIAN BEVINS RESIDENCE	1143 R FORK ISLAND CRK		PIKEVILLE	KY	
41501	1016362202	110045026609	STEVIE FORSYTH RESIDENCE	1153 RD FORK		PIKEVILLE	KY	FINDS
41501	1000863917	KYD985115211	SOMERSET REFINERY INC, THE	FOUR LANE STATION/SOMERSET OIL	**	SOMERSET	KY	RCRA-NonGen
41501	1016269693	110008366972	SOMERSET REFINERY INC, THE	FOUR LANE STATION/SOMERSET OIL		SOMERSET	KY	FINDS
41501	1015801744	110045103320	VIRGINIA ELSWICK RESIDENCE	135 FROGTOWN RD		PIKEVILLE	KY	FINDS
41501	1015822177	110045174093	JOHNNY SWORD RESIDENCE	57 FROGTOWN RD		PIKEVILLE	KY	FINDS
41501	S109093136		MILES RESIDENCE	553 GAP BR		PIKEVILLE	KY	NPDES
41501	1011926836	110037481016	DEMPSEY M MILES RESIDENCE	553 GAP BR		PIKEVILLE	KY	FINDS
41501	1015849318	110045215940	EQUITABLE PRODUCTION CO GAS PIPELI	GAS PIPELINE	**	PIKEVILLE	KY	FINDS
41501	S107863946		BARTLEY RESIDENCE	104 GLEN VIEW DR		PIKEVILLE	KY	NPDES
41501	1016983681	110009743359	CHRIS BARTLEY RESIDENCE	104 GLEN VIEW DR		PIKEVILLE	KY	FINDS
41501	1016983677	110009743199	DAVID & MONICIA BRANHAM RESIDENCE	100 GLENVIEW DR		PIKEVILLE	KY	FINDS
41501	S107864129		BRANHAM RESIDENCE	100 GLENVIEW DR		PIKEVILLE	KY	NPDES
41501	1004509776	110006749545	GRACE BAPTIST CHURCH	160 GRACE TRAIL		PIKEVILLE	KY	FINDS
41501	S108411379		BISHOP RESIDENCE	20011 GRAPEVINE RD		PIKEVILLE	KY	NPDES
41501	U000211096	68316	OKEY GILLESPIE SERVICE STATION	GREASY CREEK RD		PIKEVILLE	KY	UST
41501	S110072288		REPUBLIC MINE	GREASY CREEK RD		PIKEVILLE	KY	SHWS
41501	S108900334		CITY OF PIKEVILLE	260 HAMBLEY BLVD		PIKEVILLE	KY	NPDES
41501	U001442942	58526	THE ELLIOTT COMPANY	389 HAMBLEY BLVD		PIKEVILLE	KY	UST
41501	1015053358			393 HAMBLEY BLVD		PIKEVILLE	KY	EDR Historical Cleaners
41501	1015875758	110045093732	FLORENE MUSGRAVE RESIDENCE	439 HAMBLEY BLVD		PIKEVILLE	KY	FINDS
41501	1014718896	110041937009	PIKE COUNTY FLOOD	787 HAMBLEY BLVD		PIKEVILLE	KY	FINDS
41501	1014202117	KYN000410577	PIKE COUNTY FLOOD	787 HAMBLEY BLVD		PIKEVILLE	KY	CERCLIS
41501	1017815601	110064426492	UPIKE HEALTH PROFESSIONS EDUCATIC	801-843 HAMBLEY BLVD		PIKEVILLE	KY	FINDS
41501	S117895545		UPIKE HEALTH PROFESSIONS EDUCATIC	801-843 HAMBLEY BLVD		PIKEVILLE	KY	NPDES
41501	1018111535		UPIKE HEALTH PROFESSIONS EDUCATIC	801-843 HAMBLEY BLVD		PIKEVILLE	KY	
41501	1015827201	110045089774	PIKEVILLE PARKING GARAGE	805 HAMBLEY BLVD		PIKEVILLE	KY	FINDS
41501	S108082883		PIKEVILLE PARKING GARAGE	805 HAMBLEY BLVD		PIKEVILLE	KY	NPDES
41501	S112225975		QUALITY NATURAL GAS LLC - COMPRES	HARMON BRANCH		PIKEVILLE	KY	AIRS
41501	S111835082		QUALITY NATURAL GAS LLC - COMPRES	HAROLDS BRANCH RD	**	PIKEVILLE	KY	AIRS
41501	1015879715	110045112329	A C POTTER PROPERTY	148 HIBBARD ST		PIKEVILLE	KY	FINDS
41501	1000270822	110003225046	DESKINS MOTOR COMPANY, INC.	148 HIBBARD STREET		PIKEVILLE	KY	RCRA-NonGen, FINDS
41501	S111241422		A C POTTER PROPERTY	148 HIBBARD STREET		PIKEVILLE	KY	SHWS
41501	S107866851		REYNOLDS RESIDENCE	116 HIDDEN VALLEY		PIKEVILLE	KY	NPDES
41501	1005559493	110011194448	EDGIL REYNOLDS RESIDENCE	116 HIDDEN VALLEY		PIKEVILLE	KY	FINDS
41501	1016982477	110006762985	JAMES W & EVA ADKINS RESIDENCE	120 HIDDEN VALLEY SUBD		PIKEVILLE	KY	FINDS
41501	S107863785		ADKINS RESIDENCE	120 HIDDEN VALLEY SUBD		PIKEVILLE	KY	NPDES
41501	S107864578		CRICKMER RESIDENCE	5 HIDDEN VALLEY		PIKEVILLE	KY	NPDES
41501	S108998449		LUSK RESIDENCE	HIDDEN VALLEY SUBD HWY 1384		PIKEVILLE	KY	NPDES
41501	1018116038		BLACKSTORM ENERGY, LLC	2590 US HIGHWAY 23 SOUTH		PIKEVILLE	KY	
41501	1017820253	110064509973	BLACKSTORM ENERGY, LLC	2900 US HIGHWAY 23 SOUTH		PIKEVILLE	KY	FINDS
41501	1015392362			2900 US HIGHWAY 119 N		PIKEVILLE	KY	EDR Historical Auto Stations
41501	1015724573			US HIGHWAY 119	**	PIKEVILLE	KY	EDR Historical Auto Stations
41501	1016089886	110007909148	WHAYNE SUPPLY CO	US HIGHWAY 23 SOUTH	**	PIKEVILLE	KY	ICIS, FINDS
41501	1015724734			US HIGHWAY 460 S	**	PIKEVILLE	KY	EDR Historical Auto Stations

EDR ZIP Code Scan Report

ZIP	EDR-ID	Facility ID	Name	Address	Map/Dir/Dist	City	State	Databases
41501	S107866295		MIRACLE RESIDENCE	142 HILLCREST HEIGHTS		PIKEVILLE	KY	Stations
41501	1005559396	110009962932	LYNDA STANLEY RESIDENCE	142 HILLCREST HEIGHTS		PIKEVILLE	KY	NPDES
41501	1005559403	110043508889	STANLEY JAMES RESIDENCE	HILLTOP DR OFF HWY 80		PIKEVILLE	KY	FINDS
41501	S107865494		JAMES RESIDENCE	HILLTOP DR OFF HWY 80		PIKEVILLE	KY	NPDES
41501	S107864283		CANTRELL/TACKETT RESIDENCE	1022 HOOPWOOD		PIKEVILLE	KY	NPDES
41501	1005679139	110006759739	CANTRELL/TACKETT RESIDENCE	1022 HOOPWOOD		PIKEVILLE	KY	FINDS
41501	1007127006	110015722716	DEWEY BISHOP RESIDENCE	412 HOOPWOOD BRANCH		PIKEVILLE	KY	FINDS
41501	S107864018		BISHOP RESIDENCE	412 HOOPWOOD BRANCH		PIKEVILLE	KY	NPDES
41501	1015931381	110045310374	BILLY DEAN AKERS RESIDENCE	469 HOOPWOOD BR		PIKEVILLE	KY	FINDS
41501	1016982296	110006681983	JOHN BERRY COLEMAN RESIDENCE	678 HOOPWOOD BRANCH RD		PIKEVILLE	KY	FINDS
41501	S107864455		COLEMAN RESIDENCE	678 HOOPWOOD BRANCH RD		PIKEVILLE	KY	NPDES
41501	S107864369		CHARLES RESIDENCE	851 HOOPWOOD BR	**	PIKEVILLE	KY	NPDES
41501	1017823390		DAVID CHARLES RESIDENCE	851 HOOPWOOD BR		PIKEVILLE	KY	FINDS
41501	1017790829	110006760237	DAVID CHARLES RESIDENCE	851 HOOPWOOD BR		PIKEVILLE	KY	FINDS
41501	S107864580		CRIDER RESIDENCE	940 HOOPWOOD BR		PIKEVILLE	KY	NPDES
41501	1017442911	110011194395	CHARLES & PHILISTINE GOLF RESIDENC	940 HOOPWOOD BR		PIKEVILLE	KY	FINDS
41501	S107867380		THACKER RESIDENCE	970 HOOPWOOD BRANCH		PIKEVILLE	KY	NPDES
41501	1006715217	110043509316	THACKER RESIDENCE	970 HOOPWOOD BRANCH		PIKEVILLE	KY	FINDS
41501	1015903945	110045158440	CHARLES RESIDENCE	HOOPWOOD BRANCH LOT 1	**	PIKEVILLE	KY	FINDS
41501	1015787431	110045076564	HOPKINS HOLLOW RD - PIKE CO	HOPKINS HOLLOW RD	**	PIKEVILLE	KY	FINDS
41501	1009318909	110024464275	LOVERN RESIDENCE	329 HORSESHOE DR		PIKEVILLE	KY	FINDS
41501	S107866057		LOVERN RESIDENCE	329 HORSESHOE DR		PIKEVILLE	KY	NPDES
41501	S118743639		GARY RAY BLANKENSHIP RESIDENCE	310 HUGHES LN		PIKEVILLE	KY	NPDES
41501	1005926530		BOLDMAN COMPRESSOR STATION	1258 HURRICANE RD		PI KEVI I LE	KY	TSCA
41501	1011980103	110038210469	COLUMBIA GAS TRANS BOLDMAN	1258 HURRICANE RD		PIKEVILLE	KY	FINDS
41501	S108909849		COLUMBIA GAS TRANS BOLDMAN	1258 HURRICANE RD		BOLDMAN	KY	NPDES
41501	1005604910	110006760861	BILLY G SPEARS RESIDENCE	2294 HURRICANE RD		PIKEVILLE	KY	FINDS
41501	S107867197		SPEARS RESIDENCE	2294 HURRICANE RD		PIKEVILLE	KY	NPDES
41501	1007153170	110016681820	SPEARS RESIDENCE	2300 HURRICANE RD		PIKEVILLE	KY	FINDS
41501	S107867198		SPEARS RESIDENCE	2300 HURRICANE RD		PIKEVILLE	KY	NPDES
41501	S107863798		ADKINS TRAILER PARK	2885 HURRICANE RD		PIKEVILLE	KY	NPDES
41501	1004506675	110006750202	ADKINS TRAILER PARK	2885 HURRICANE RD		OWSLEY	KY	FINDS
41501	1017437959		ADKINS TRAILER PARK	2885 HURRICANE RD		OWSLEY	KY	FINDS
41501	1015041716			3161 HURRICANE RD		PIKEVILLE	KY	EDR Historical Cleaners
41501	S108312877	2119500269	MARKWEST ENERGY APPALACHIA, LLC	6072 HURRICANE RD		PIKEVILLE	KY	AIRS
41501	1007088330		BOLDMAN	6072 HURRICANE RD.		PIKEVILLE	KY	TSCA
41501	1011830788		MARKWEST HYDROCARBON, INC. - BOLD	6072 HURRICANE ROAD		PIKEVILLE	KY	RMP
41501	1017368709	110060348967	MARKWEST ENERGY BOLDMAN	6072 HURRICANE ROAD		PIKEVILLE	KY	FINDS
41501	1008216384	110022409017	BOLDMAN NG LIQUIDS EXTRACTION FAC	6072 HURRICANE ROAD		PIKEVILLE	KY	FINDS
41501	1011830785		MARKWEST BOLDMAN FACILITY	6072 HURRICANE ROAD		PIKEVILLE	KY	RMP
41501	S108896747	2119500250	COLUMBIA GAS - BOLDMAN TRANSMISSI	6090 HURRICANE RD		PIKEVILLE	KY	AIRS
41501	1015757596	KYD981806425	COLUMBIA GAS TRANSMISSION LLC - BO	6090 HURRICANE ROAD		PIKEVILLE	KY	PADS, RCRA-CESQG
41501	1015848369	110045043298	HURRICANE CREEK RD - PIKE CO	HURRICANE CREEK RD		PIKEVILLE	KY	FINDS
41501	1017442088	110009961158	NELSON JAMES JR RESIDENCE	10172 ST HWY 194 W		PIKEVILLE	KY	FINDS
41501	S107865490		JAMES JR RESIDENCE	10172 ST HWY 194 W		PIKEVILLE	KY	NPDES
41501	S108909522		COLEMAN OIL PLAZA HAPPY MART	3920 US HWY 23		PIKEVILLE	KY	NPDES
41501	1011927133	110037482541	PINSON RESIDENCE	3966 ST HWY 194 W		PIKEVILLE	KY	FINDS
41501	S109093126		PINSON RESIDENCE	3966 ST HWY 194 W		PIKEVILLE	KY	NPDES
41501	1005504121	110009938611	M C MINING INC	4126 ST HWY 194 W		PIKEVILLE	KY	FINDS
41501	S108312840	2119500154	M C MINING INC	4126 ST HWY 194 W		PIKEVILLE	KY	AIRS, NPDES
41501	1014568927		M C MINING INC	4126 ST HWY 194 W		PIKEVILLE	KY	FINDS
41501	S108411381		HALE RESIDENCE	4374 ST HWY 194 W		PIKEVILLE	KY	NPDES
41501	1016365642	110045184885	LENNY FORD RESIDENCE	6084 ST HWY 194 W		PIKEVILLE	KY	FINDS
41501	S107864901		FORD RESIDENCE	6084 ST HWY 194 W		PIKEVILLE	KY	NPDES
41501	1016989600	110017701744	JAMES & SHERRY ROOP RESIDENCE	651 ST HWY 194 E		PIKEVILLE	KY	FINDS
41501	S107866937		ROOP RESIDENCE	651 ST HWY 194 E		PIKEVILLE	KY	NPDES
41501	1005655389	110006760022	SCOTT RESIDENCE	6530 ST HWY 194 W		PIKEVILLE	KY	FINDS
41501	S107867039		SCOTT RESIDENCE	6530 ST HWY 194 W		PIKEVILLE	KY	NPDES
41501	1017770524	KYR000065060	FAMILY DOLLAR #5064	6799 US HWY 23 SOUTH		PIKEVILLE	KY	RCRA-CESQG
41501	1017741389	110063693098	FAMILY DOLLAR #5064	6799 US HWY 23 SOUTH		PIKEVILLE	KY	FINDS
41501	S108898504		SESCO RESIDENCE	9950 ST HWY 194 W		PIKEVILLE	KY	NPDES
41501	S108910105		MAPLE VALLEY SUBD	KY HWY 119		META	KY	NPDES
41501	1004506686	110009934740	MAPLE VALLEY SUBD	KY HWY 119		META	KY	FINDS
41501	S108909025		LINDSEY & ELLIOTT GAS CO	US HWY 119 & 23		PIKEVILLE	KY	NPDES
41501	1014718848	110041028571	MOUNTAIN ENTERPRISES INC - BUCKLEY	US HWY 119 N		PIKEVILLE	KY	FINDS
41501	1016410977	110055511897	MINE #15	2540 ST. HWY. 194 EAST	**	META	KY	FINDS
41501	S108909093		TIBBS BOARDING HOUSE	HWYS 23 & 460	**	COAL RUN	KY	NPDES
41501	1015813759	110045060740	INDIAN HILLS SUBD	INDIAN DR	**	PIKEVILLE	KY	FINDS
41501	S108491116	20119632	LISAS FLORIST & TRADING POST	INTERSECTION 119 & OLD 194	**	META	KY	FINDS
41501	S107864559		COURTNEY RESIDENCE	1166 ISLAND CREEK RD		PIKEVILLE	KY	NPDES

EDR ZIP Code Scan Report

ZIP	EDR-ID	Facility ID	Name	Address	Map/Dir/Dist	City	State	Databases
41501	1016982460	110006762333	ROBERT & DEBORAH COURTNEY RESIDE	1166 ISLAND CREEK RD		PIKEVILLE	KY	FINDS
41501	1015282690			183 ISLAND CREEK RD		PIKEVILLE	KY	EDR Historical Auto Stations
41501	1015814745	110045064620	STEWART & STAFFORD	185 ISLAND CREEK RD		PIKEVILLE	KY	FINDS
41501	S107867150		SMITH RESIDENCE	2065 ISLAND CRK		PIKEVILLE	KY	NPDES
41501	1005679132	110009960658	SMITH RESIDENCE	2065 ISLAND CRK		PIKEVILLE	KY	FINDS
41501	S107865462		ISLAND CREEK MHP	2227 ISLAND CREEK RD		PIKEVILLE	KY	NPDES
41501	1004510480	110006751167	ISLAND CREEK MHP	2227 ISLAND CREEK RD		PIKEVILLE	KY	FINDS
41501	1015358843			245 ISLAND CREEK RD	**	PIKEVILLE	KY	EDR Historical Auto Stations
41501	S107866001		LITTLE DIXIE MHP	302 RF ISLAND CREEK RD		PIKEVILLE	KY	NPDES
41501	1017096639	110050245935	PIKEVILLE WATER DEPARTMENT-PIKEVIL	306 ISLAND CREEK RAOD		PIKEVILLE	KY	FINDS
41501	S107867515		US FILTER	306 ISLAND CREEK RD		PIKEVILLE	KY	NPDES
41501	1015972365	110045132593	US FILTER	306 ISLAND CREEK RD		PIKEVILLE	KY	FINDS
41501	S108491093		RAMSEY RESIDENCE	3630 ISLAND CREEK RD		PIKEVILLE	KY	NPDES
41501	1009685472	110027857157	RAMSEY RESIDENCE	3630 ISLAND CREEK RD		PIKEVILLE	KY	FINDS
41501	S117568109		UNITED PARCEL SERVICE	719 ISLAND CREEK RD		PIKEVILLE	KY	NPDES
41501	2009052768		719 ISLAND CREEK RD	719 ISLAND CREEK RD		PIKEVILLE	KY	HMIRS
41501	1017437886	110006748118	UPS PIKEVILLE	719 ISLAND CREEK RD		PIKEVILLE	KY	FINDS
41501	1016074968	110056400309	UNITED PARCEL SERVICE	719 ISLAND CREEK RD		PIKEVILLE	KY	FINDS
41501	S107867506		UPS PIKEVILLE	719 ISLAND CREEK RD		PIKEVILLE	KY	NPDES
41501	U003991349	3765	UNITED PARCEL SERVICE	719 ISLAND CREEK RD		PIKEVILLE	KY	UST
41501	2010101756		719 ISLAND CREEK RD	719 ISLAND CREEK RD		PIKEVILLE	KY	HMIRS
41501	S107602881	39670	PIKEVILLE TRANSFER STATION	787 ISLAND CREEK RD		PIKEVILLE	KY	SWF/LF
41501	1000228578	110003232001	PROFESSIONAL SERVICE GROUP, INC.	787 ISLAND CREEK ROAD		PIKEVILLE	KY	RCRA-CESQG, FINDS
41501	1015787376	110045076001	CAM MINING LLC (898-4245)	ISLAND CREEK & LONG BRANCH RD		PIGEON	KY	FINDS
41501	S108083815		UNITED PARCEL SERVICE PIKEVILLE	ISLAND CREEK RD	**	PIKEVILLE	KY	NPDES
41501	U001185921	68313	BILL AKERS SERVICE STATION	ISLAND CREEK RD		PIKEVILLE	KY	UST
41501	100559424		COLE RESIDENCE	ISLAND CREEK RD OFF HWY 80		PIKEVILLE	KY	NPDES
41501	1016983673	110009743091	KENNETH COLE RESIDENCE	ISLAND CREEK RD OFF HWY 80		PIKEVILLE	KY	FINDS
41501	1000863904	KYD985115070	ASHLAND BRANDED MARKETING 485-037	ISLAND CREEK ROAD	**	PIKEVILLE	KY	RCRA-NonGen
41501	1004706398	KYD985115278	UNITED PARCEL SERVICE	ISLAND CREEK ROAD	**	PIKEVILLE	KY	RCRA-CESQG
41501	S111026142		COLUMBIA GAS - PIKE CO	ISLAND CREEK ROAD		PIKEVILLE	KY	SHWS
41501	S108018603	8799098	PIKEVILLE UNITED PARCEL SERVICE	ISLAND CREEK ROAD	**	PIKEVILLE	KY	
41501	1016269684	110008366883	ASHLAND BRANDED MARKETING 485-037	ISLAND CREEK ROAD		PIKEVILLE	KY	FINDS
41501	1016307818	110016632232	CENTRAL APPALACHIA MINING LLC	ISLAND CRK & LONG BR RD	**	PIGEON	KY	FINDS
41501	S107865901		LANGEL RESIDENCE	371 IVY FORK RD		PIKEVILLE	KY	NPDES
41501	1007649739	110020067915	DELTA MARIE LANGEL RESIDENCE	371 IVY FORK RD		PIKEVILLE	KY	FINDS
41501	S107867155		SMITH RESIDENCE	678 IVY FORK - CHLOE		PIKEVILLE	KY	NPDES
41501	1016983977	110009961700	MICHELLE SMITH RESIDENCE	678 IVY FORK - CHLOE		PIKEVILLE	KY	FINDS
41501	1016989799	110017859423	MCKINLEY GANNON RESIDENCE	81 IVY FORK		PIKEVILLE	KY	FINDS
41501	S107864974		GANNON RESIDENCE	81 IVY FORK		PIKEVILLE	KY	NPDES
41501	1015787427	110045076528	IVY FORK CREEK - PIKE CO	IVY FORK CREEK	**	PIKEVILLE	KY	FINDS
41501	S118475476		SHELBY RESOURCES LLC (898-4483)	IVY FORK CREEK RD		PIKEVILLE	KY	NPDES
41501	1016682421	110011209129	SHELBY RESOURCES LLC (898-4483)	IVY FORK CRK RD		SHELBIANA	KY	FINDS
41501	1007083402	110015608804	ADKINS RESIDENCE	568 JACKSON BRANCH		GULNARE	KY	FINDS
41501	S107863790		ADKINS RESIDENCE	568 JACKSON BRANCH		PIKEVILLE	KY	NPDES
41501	S108910433		BRADFORD COVE SUBD	JAMES ST	**	PIKEVILLE	KY	NPDES
41501	1015849499	110045217706	BRADFORD COVE SUBD	JAMES ST		PIKEVILLE	KY	FINDS
41501	1017893160		REVELATION ENERGY LLC	JCT HARMOND BR RD & US 23		BROAD BOTTOM	KY	
41501	1015886792	110044901568	MCCOY ELKHORN COAL CORP (898-0818)	JCT HARMOND BR RD & US 23	**	BROAD BOTTOM	KY	FINDS
41501	U004126057		LISAS FLORIST & TRADING POST	JCT OF 119 & OLD 194		META	KY	UST
41501	S117895306		REVELATION ENERGY LLC (898-0931)	JCT OF BIG BRANCH RD & BUSHY RD	**	PIKEVILLE	KY	NPDES
41501	1017815567	110064426081	REVELATION ENERGY LLC (898-0931)	JCT OF BIG BRANCH RD & BUSHY RD	**	PIKEVILLE	KY	FINDS
41501	1018111503		REVELATION ENERGY LLC (898-0931)	JCT OF BIG BRANCH RD & BUSHY RD	**	PIKEVILLE	KY	FINDS
41501	U004142022		MAYNARDS GROCERY	JCT OF BRUSHY FORK & JOHN CREEK	**	PIKEVILLE	KY	UST
41501	U004126028		FORMER UPS DEPOT	JCT OF HIBBARD & WILLIAMSON ST	**	PIKEVILLE	KY	UST
41501	S118152431		CAM MINING LLC (898-4245)	JCT OF ISLAND CREEK & LONG BRANCH I		PIKEVILLE	KY	NPDES
41501	S118672603		DUSTY DIAMOND CO INC (898-0771)	JCT OF KY 1289 & KY 1426	**	PIKEVILLE	KY	NPDES
41501	S117895192		CENTURIAN OF PIKEVILLE INC (898-4363)	JCT OF KY 1384 & US 23-460/KY80		PIKEVILLE	KY	NPDES
41501	1016361248	110044893568	CENTURIAN OF PIKEVILLE INC (898-4363)	JCT OF KY 1384 & US 23-460/KY80		BOLDMAN	KY	FINDS
41501	S113191284		CENTURIAN OF PIKEVILLE INC (898-4363)	JCT OF KY 1384 & US 23-460/KY80		PIKEVILLE	KY	NPDES
41501	S118672569		CAM MINING LLC (898-4216)	JCT OF KY 1426 & ISLAND CREEK RD	**	PIKEVILLE	KY	NPDES
41501	S118475455		LANDMARK MINING CO INC (898-0901)	JCT OF KY 1426 & LONG BRANCH RD	**	PIKEVILLE	KY	NPDES
41501	S113191330		MATT CO INC (898-0823)	JCT OF KY 1460 & UPPER CHLOE RD	**	PIKEVILLE	KY	NPDES
41501	1015884319	110044898288	MATT/CO INC (898-0823)	JCT OF KY 1460 & UPPER CHLOE RD	**	PLEASANT VALLEY	KY	FINDS
41501	S118475453		APEX ENERGY INC (898-0608)	JCT OF KY 1758 & LONG FORK RD	**	PIKEVILLE	KY	NPDES
41501	S118374895		FORTRESS RESOURCES LLC - MCCOY EL	JCT OF KY 194 & BEVINS BRANCH RD	**	PIKEVILLE	KY	NPDES
41501	S118152415		FORTRESS RESOURCES LLC - MCCOY EL	JCT OF KY 194 & JOES CREEK	**	PIKEVILLE	KY	NPDES
41501	S118152417		FORTRESS RESOURCES LLC - MCCOY EL	JCT OF KY 194 & JOES CREEK	**	PIKEVILLE	KY	NPDES
41501	S118475351		FORTRESS RESOURCES LLC - MCCOY EL	JCT OF KY 194 & JOHNS CREEK	**	PIKEVILLE	KY	NPDES

EDR ZIP Code Scan Report

ZIP	EDR-ID	Facility ID	Name	Address	Map/Dir/Dist	City	State	Databases
41501	S118374793		FORTRESS RESOURCES LLC - MCCOY EL	JCT OF KY 194 & MEATHOUSE FORK RD			KY	NPDES
41501	S111832096		WILLIAMS BROTHERS COAL CO INC (898-	JCT OF KY 194 & PINSON BRANCH			KY	NPDES
41501	S118374813		WILLIAMS BROTHERS COAL CO INC (898-	JCT OF KY 194 & PINSON BRANCH			KY	NPDES
41501	S118475450		WILLIAMS BROTHERS COAL CO INC (898-	JCT OF KY 194 & WALKER BRANCH RD			KY	NPDES
41501	S117895271		BLUEGRASS DEVELOPMENT GROUP LLC	JCT OF KY 2061 & AIRPORT RD			KY	NPDES
41501	S117895330		PREMIER ELKHORN COAL CO INC (898-80	JCT OF KY 611 & KY 1469			KY	NPDES
41501	S118374901		MATT CO INC (898-0827)	JCT OF KY 80 & TOLLAGE CREEK RD			KY	NPDES
41501	S117895167		FCDC COAL INC (836-5559)	JCT OF KY 979 & TACKETT FORK RD			KY	NPDES
41501	S118374779		FORTRESS RESOURCES LLC - MCCOY EL	JCT OF PIKE FLOYD HOLLOW & HAMMON			KY	NPDES
41501	S113191150		MCCOY ELKHORN COAL CORP (898-4507)	JCT OF STONE COAL & JOES CREEK RD			KY	NPDES
41501	S118475365		FORTRESS RESOURCES LLC - MCCOY EL	JCT OF STONE COAL & JOES CREEK RD			KY	NPDES
41501	S113191145		JMEC MINE LLC (898-0960)	JCT OF US 119 & FERGUSON CREEK RD			KY	NPDES
41501	S118152457		JMEC MINE LLC (898-0960)	JCT OF US 119 & FERGUSON CREEK RD			KY	NPDES
41501	S118152398		PRATER CONSTRUCTION INC	JCT OF US 119 & KY 1426			KY	NPDES
41501	1016721202		PRATER CONSTRUCTION INC	JCT OF US 119 & KY 1426		PIKEVILLE	KY	NPDES
41501	S117895296		CAM MINING LLC (898-4294)	JCT OF US 119 & KY 1469			KY	NPDES
41501	S118374932		CAM MINING LLC (898-4295)	JCT OF US 119 & ROB FORK RD			KY	NPDES
41501	S118152424		FORTRESS RESOURCES LLC - MCCOY EL	JCT OF US 119 & SMITH FORK RD			KY	NPDES
41501	S117567406		LANDMARK MINING CO INC (898-0856)	JCT OF US 119 & WINN BRANCH RD			KY	NPDES
41501	S118374916		CHEYENNE MINING INC (898-4382)	JCT OF US 119/US 23 & STONE COAL			KY	NPDES
41501	S118475358		CAM MINING LLC (898-0763)	JCT OF US 23 & KY 1426			KY	NPDES
41501	S113191143		REVELATION ENERGY LLC (898-8161)	JCT OF US 23 & STONE COAL CREEK			KY	NPDES
41501	S118475326		CHEYENNE MINING INC (898-4380)	JCT OF US 23/US 460 & KY 1384			KY	NPDES
41501	S118374911		BERKELEY ENERGY CORP (898-4011)	JCT OF US 460 & KY 1373			KY	NPDES
41501	S118374868		CHEYENNE MINING INC (898-4383)	JCT OF US 460/US 23 & KY 2061			KY	NPDES
41501	S113726449		LANDMARK MINING CO INC (898-4455)	JCT OF WINN BRANCH RD & LICK FORK			KY	NPDES
41501	S113726448		LANDMARK MINING CO INC (898-4454)	JCT OF WINN BRANCH RD & LICK FORK			KY	NPDES
41501	S117895214		LANDMARK MINING CO INC (898-4454)	JCT OF WINN BRANCH RD & LICK FORK			KY	NPDES
41501	S117895215		LANDMARK MINING CO INC (898-4455)	JCT OF WINN BRANCH RD & LICK FORK			KY	NPDES
41501	S117895221		LANDMARK MINING CO INC (898-4362)	JCT OF WINNS BRANCH RD & SWAMP FO			KY	NPDES
41501	S113191437		LANDMARK MINING CO INC (898-4362)	JCT OF WINNS BRANCH RD & SWAMP FO			KY	NPDES
41501	1016994237	110040322353	PRATER CONSTRUCTION INC (098-9408)	JCT US 119 & KY 1426		BURNING FORK	KY	FINDS
41501	1015833570	110045189719	STEPHANIE TACKETT RESIDENCE	336 JENNY S FORK RD		PIKEVILLE	KY	FINDS
41501	S108898463		OWENS RESIDENCE	JENNYS FORK COW PEN RD LOT #10		PIKEVILLE	KY	NPDES
41501	1015794895	110045054891	JOHNNY OWENS RESIDENCE	JENNYS FORK COW PEN RD LOT 10	**	PIKEVILLE	KY	FINDS
41501	1016982292	110006681867	HI CARTER JR RESIDENCE	5453 JOES CREEK RD		PIKEVILLE	KY	FINDS
41501	S107864305		CARTER RESIDENCE	5453 JOES CREEK RD		PIKEVILLE	KY	NPDES
41501	S107867242		STANLEY RESIDENCE	5566 JOES CREEK RD		PIKEVILLE	KY	NPDES
41501	1016983668	110009742859	JEFF N STANLEY RESIDENCE	5566 JOES CREEK RD		PIKEVILLE	KY	FINDS
41501	1018120267		FORTRESS RESOURCES LLC DBA MCCOY	JOES CREEK & KY 194		META	KY	NPDES
41501	S108898287		KEYSTONE COAL CORP	JOES CREEK & KY RT 194		META	KY	NPDES
41501	1015975320	110045072005	MCCOY ELKHORN COAL CORP (898-4237)	JOES CREEK RD	**	META	KY	FINDS
41501	1017791271	110011195937	MCCOY ELKHORN COAL COMPANY	JOES CRK & KY 194		ISLAND CITY	KY	FINDS
41501	1017824428		MCCOY ELKHORN COAL COMPANY	JOES CRK & KY 194		ISLAND CITY	KY	FINDS
41501	1016284958	110011201608	MILL BRANCH MINING CO INC	JOES CRK RD	**	META	KY	FINDS
41501	U003415737	58457	META HAPPY MART	24 JOHNS CREEK RD		PIKEVILLE	KY	UST
41501	S110777508		HALL RESIDENCE	35 JUNIPER CV		BANNER	KY	NPDES
41501	1017765290		PETCO STORE 1596	120 JUSTICE WAY STE 160		PIKEVILLE	KY	NPDES
41501	1017770610	110063759847	PETCO STORE 1596	120 JUSTICE WAY STE 160		PIKEVILLE	KY	RCRA-CESQG, FINDS
41501	1016982428	110006761110	GARY KEITH CHANEY RESIDENCE	77 JUSTICE LN		PIKEVILLE	KY	FINDS
41501	S107864361		CHANEY RESIDENCE	77 JUSTICE LN		PIKEVILLE	KY	NPDES
41501	1015801827	110045031755	ROGER MULLINS PROPERTY	84 JUSTICE LN		PIKEVILLE	KY	FINDS
41501	U004137500		BRANHAMS WRECKER SERVICE	C/O KATHERINE R BRANHAM	**	PIKEVILLE	KY	UST
41501	1009608633	110025344820	JASON CAMPBELL RESIDENCE	216 KATI ST		PIKEVILLE	KY	FINDS
41501	S108411380		CAMPBELL RESIDENCE	216 KATI ST		PIKEVILLE	KY	NPDES
41501	S108898492		STEFFEN RESIDENCE	KATIE ST		PIKEVILLE	KY	NPDES
41501	1016362658	110045039784	TIMOTHY STEFFEN RESIDENCE	KATIE ST		PIKEVILLE	KY	FINDS
41501	1008900154	110022905659	HARRIS RESIDENCE	1503 KEEWANEE RD		PIKEVILLE	KY	FINDS
41501	S107865225		HARRIS RESIDENCE	1503 KEEWANEE RD		PIKEVILLE	KY	NPDES
41501	1016982415	110006760629	EVELYN DEBOARD RESIDENCE	1703 KEEWANEE RD		PIKEVILLE	KY	FINDS
41501	S107864665		DEBOARD RESIDENCE	1703 KEEWANEE RD		PIKEVILLE	KY	NPDES
41501	S107864451		COLEMAN RESIDENCE	1169 KENDRICK FORK RD		PIKEVILLE	KY	NPDES
41501	1017763302		COLEMAN RESIDENCE	1169 KENDRICK FORK RD		PIKEVILLE	KY	NPDES
41501	1006796938	110064421442	MARIA COLEMAN RESIDENCE	1169 KENDRICK FORK RD		PIKEVILLE	KY	FINDS
41501	S107865564		JUSTICE RESIDENCE	130 KENDRICK FORK		PIKEVILLE	KY	NPDES
41501	1016982284	110006681634	TAYLOR JUSTICE RESIDENCE	130 KENDRICK FORK		PIKEVILLE	KY	FINDS
41501	S117567424		CAMBRIAN COAL CORP (898-0956)	KENDRICK FORK RD			KY	NPDES
41501	1017747982		CAMBRIAN COAL CORP (898-0956)	KENDRICK FRK RD		PIKEVILLE	KY	NPDES
41501	1017370170	110060365849	KEYSER SLIDE REPAIR	KEYSER HEIGHTS DR		PIKEVILLE	KY	FINDS
41501	S117571694		KEYSER SLIDE REPAIR	KEYSER HEIGHTS DR		PIKEVILLE	KY	NPDES
41501	1005559568	110006681028	RITA HOWELL RESIDENCE	142 KINGS LN		PIKEVILLE	KY	FINDS

EDR ZIP Code Scan Report

ZIP	EDR-ID	Facility ID	Name	Address	Map/Dir/Dist	City	State	Databases
41501	S107865639		HOWELL RESIDENCE	142 KINGS LN		PIKEVILLE	KY	NPDES
41501	1007847021		WRIGHT RESIDENCE	45 KISER LN		PIKEVILLE	KY	FINDS
41501	S107867811		WRIGHT RESIDENCE	45 KISER LN		PIKEVILLE	KY	NPDES
41501	1015935289	110045082218	ARTHUR TACKETT PROPERTY	KISER LN	**	PIKEVILLE	KY	FINDS
41501	1016982411	110006760497	VERNON & PATTY ADKINS RESIDENCE	130 KNOB FORK RD		PIKEVILLE	KY	FINDS
41501	S107863786		ADKINS RESIDENCE	130 KNOB FORK RD		PIKEVILLE	KY	NPDES
41501	1015787442	110045076671	VERNON & PATTY ADKINS RESIDENCE	144 KNOB FORK RD		PIKEVILLE	KY	FINDS
41501	S111026145		COLUMBIA GAS - PIKE CO	KY-122		PIKEVILLE	KY	SHWS
41501	S111026148		COLUMBIA GAS - PIKE CO	KY-1384		PIKEVILLE	KY	SHWS
41501	S111026149		COLUMBIA GAS - PIKE CO	KY-1426		PIKEVILLE	KY	SHWS
41501	S111026150		COLUMBIA GAS - PIKE CO	KY-1439		PIKEVILLE	KY	SHWS
41501	S111026151		COLUMBIA GAS - PIKE CO	KY-1441		PIKEVILLE	KY	SHWS
41501	S111026153		COLUMBIA GAS - PIKE CO	KY-1460		PIKEVILLE	KY	SHWS
41501	S115705057		COLUMBIA GAS - PIKE CO	KY-194		PIKEVILLE	KY	SHWS
41501	S111026167		COLUMBIA GAS - PIKE CO	KY-2061		PIKEVILLE	KY	SHWS
41501	S111026171		COLUMBIA GAS - PIKE CO	KY-3227		PIKEVILLE	KY	SHWS
41501	S111026172		COLUMBIA GAS - PIKE CO	KY-3379		PIKEVILLE	KY	SHWS
41501	S111026176		COLUMBIA GAS - PIKE CO	KY-3417		PIKEVILLE	KY	SHWS
41501	S111026182		COLUMBIA GAS - PIKE CO	KY-468		PIKEVILLE	KY	SHWS
41501	S111026188		COLUMBIA GAS - PIKE CO	KY-881		PIKEVILLE	KY	SHWS
41501	1016362946	110045052483	CAM MINING LLC (898-4218)	KY1426		PIKEVILLE	KY	FINDS
41501	1014719738	110041942690	ROCKHOUSE NODE 1	160 LANK BRANCH		PIKEVILLE	KY	FINDS
41501	S110491865		ROCKHOUSE NODE 1	160 LANK BRANCH		PIKEVILLE	KY	NPDES
41501	1018120049		REVELATION ENERGY, LLC	160 LANK BRANCH, SUITE #2		PIKEVILLE	KY	
41501	S107867704		WHAYNE SUPPLY CO	359 LANKS BRANCH RD		PIKEVILLE	KY	NPDES
41501	U003991419	12260	WHAYNE SUPPLY CO	359 LANKS BRANCH RD		PIKEVILLE	KY	UST
41501	1014586873	110064268545	WHAYNE SUPPLY CO	359 LANKS BRANCH RD		PIKEVILLE	KY	FINDS
41501	1016362100	110045024371	CLARK ELKHORN COAL CO (836-5425)	LAWSON HILL RD		BETSY LAYNE	KY	FINDS
41501	S107865582		FAIR LANES MOBILE PARK LLC	1077 LEFT FORK ISLAND CREEK	**	PIKEVILLE	KY	NPDES
41501	1006375973	110012808006	FAIR LANES MOBILE PARK LLC	1077 LEFT FORK ISLAND CREEK	**	PIKEVILLE	KY	FINDS
41501	1015938762	110046310700	CODY STILTNER RESIDENCE	1087 LEFT FORK JOES CR		PIKE COUNTY	KY	FINDS
41501	S113191481		CODY STILTNER RESIDENCE	1087 LEFT FORK JOES CREEK		PIKEVILLE	KY	NPDES
41501	1016982421	110006760843	DANNY SYCK RESIDENCE	116 LEFT FORK UPPER CHLOE		PIKEVILLE	KY	FINDS
41501	S107867311		SYCK RESIDENCE	116 LEFT FORK UPPER CHLOE		PIKEVILLE	KY	NPDES
41501	1005680797	110006759579	BEVINS RESIDENCE	124 LEFT FORK UPPER CHLOE		PIKEVILLE	KY	FINDS
41501	S107863995		BEVINS RESIDENCE	124 LEFT FORK UPPER CHLOE		PIKEVILLE	KY	NPDES
41501	S107867402		THOMPSON RESIDENCE	22 LEFT FORK IVY FORK		PIKEVILLE	KY	NPDES
41501	1006328656	110012674472	THOMPSON RESIDENCE	22 LEFT FORK IVY FORK		PIKEVILLE	KY	FINDS
41501	S108083861		VARNEY RESIDENCE	409 LEFT FORK UPPER CHLOE		PIKEVILLE	KY	NPDES
41501	100959982	110025207498	DUSTY VARNEY RESIDENCE	409 LEFT FORK UPPER CHLOE		PIKEVILLE	KY	FINDS
41501	S107866921		ROBINSON RESIDENCE	765 LEFT FORK ISLAND CRK	**	PIKEVILLE	KY	NPDES
41501	1016984021	110009963227	WILLIE R ROBINSON RESIDENCE	765 LEFT FORK ISLAND CRK	**	PIKEVILLE	KY	FINDS
41501	1015937416	110045314147	LONNIE ALLEN WELL # 566416	LEFT FORK ISLAND CREEK		PIKEVILLE	KY	FINDS
41501	1015910797	110045139916	REBA STEWART BURCHETT RESIDENCE	LEFT FORK OF ISLAND CREEK	**	PIKEVILLE	KY	FINDS
41501	1016989798	110017859414	DAVID NEWSOME RESIDENCE	144 LICK BRANCH LN		PIKEVILLE	KY	FINDS
41501	S107866463		NEWSOME RESIDENCE	144 LICK BRANCH LN		PIKEVILLE	KY	NPDES
41501	10164089337	110055490482	NISOURCE - COLUMBIA GAS TRANSMISSI	LINEAR PROJECT LOCATED IN PIKE COUI		BLAIR TOWN	KY	FINDS
41501	S117570675		NISOURCE - COLUMBIA GAS TRANSMISSI	LINEAR PROJECT LOCATED IN PIKE COUI		PIKEVILLE	KY	NPDES
41501	1007083411	110015608895	TURPIN RESIDENCE	1139 LITTLE CREEK RD		PIKEVILLE	KY	FINDS
41501	S107867485		TURPIN RESIDENCE	1139 LITTLE CREEK RD		PIKEVILLE	KY	NPDES
41501	2011986910			LITTLE CREEK		LITTLE CREEK	KY	ERNS
41501	S108761660		PREMIER ELKHORN COAL CO	LITTLE FORK RD/ROBINSON CRK RD		PENNY	KY	NPDES
41501	1005627468	110013680604	PREMIER ELKHORN COAL CO	LITTLE FORK RD/ROBINSON CRK RD		PENNY	KY	FINDS
41501	1017743267	110063713691	PREMIER ELKHORN COAL CO (898-4091)	LITTLE ROBINSON CREEK RD	**	PENNY	KY	FINDS
41501	1015787995	110045029223	LITTLE ROBINSON CREEK RD - PIKE CO	LITTLE ROBINSON CREEK RD	**	PIKEVILLE	KY	FINDS
41501	S117567619		PREMIER ELKHORN COAL CO INC (898-40	LITTLE ROBINSON CREEK RD		PIKEVILLE	KY	NPDES
41501	1016362839	110045050190	BEATRICE DAMRON RESIDENCE	31 JB LN		PIKEVILLE	KY	FINDS
41501	S107865553		JONES OIL CO INC	67 LONESME CEDAR		PIKEVILLE	KY	NPDES
41501	1017452291		JONES OIL CO INC	67 LONESME CEDAR		PIKEVILLE	KY	
41501	1007648495	110020067746	JONES OIL CO INC	67 LONESME CEDAR		PIKEVILLE	KY	FINDS
41501	S110491726		JONES OIL CO INC	67 LONESOME CEDAR DRIVE		PIKEVILLE	KY	NPDES
41501	1012179411	KYR000050740	GREEN EARTH ENERGIES, LLC	67 LONESOME CEDAR LANE		PIKEVILLE	KY	RCRA-NonGen
41501	1017235810	110039565191	GREEN EARTH ENERGIES, LLC	67 LONESOME CEDAR LANE		PIKEVILLE	KY	FINDS
41501	1018116325		GLORIA BOLDEN RESIDENCE	51 LONGVIEW DR		PIKEVILLE	KY	
41501	1017820559	110064513619	GLORIA BOLDEN RESIDENCE	51 LONGVIEW DR		PIKEVILLE	KY	FINDS
41501	S117895137		GLORIA BOLDEN RESIDENCE	51 LONGVIEW DR		PIKEVILLE	KY	NPDES
41501	1015902138	110045057022	PIKE CO STATE DISTRICT OFFICE AND M.	109 LORAINE ST		PIKEVILLE	KY	FINDS
41501	S110072330		PIKE CO STATE DISTRICT OFFICE AND M.	109 LORAINE ST		PIKEVILLE	KY	SHWS
41501	1010318314	KYR000045674	QUICK PIT	5738 LOST CREEK ROAD		HAZARD	KY	RCRA-NonGen
41501	1015892209	110045268660	LARRY JUSTIN TACKETT RESIDENCE	LOT 7 SCOTT DR		PIKEVILLE	KY	FINDS
41501	1016989232	110015817464	KEITH JUSTICE RESIDENCE	46 LOWE RD		PIKEVILLE	KY	FINDS

EDR ZIP Code Scan Report

ZIP	EDR-ID	Facility ID	Name	Address	Map/Dir/Dist	City	State	Databases
41501	S107865571		JUSTICE RESIDENCE	46 LOWE RD		PIKEVILLE	KY	NPDES
41501	1015903328	110045279667	JAMES TRACY LOWE RESIDENCE	183 LOWES BRANCH RD		PIKEVILLE	KY	FINDS
41501	S107864395		CHILDERS RESIDENCE	876 LYKINS CREEK RD		PIKEVILLE	KY	NPDES
41501	100559206	110006761389	CHILDERS RESIDENCE	876 LYKINS CREEK RD		PIKEVILLE	KY	FINDS
41501	S108081006		EASTERN KY EXPOSITION CENTER	126 MAIN ST		PIKEVILLE	KY	NPDES
41501	U001182008	3406098	PIKE CO COURTHOUSE	146 MAIN ST		PIKEVILLE	KY	SWRCY, SB193, SHWS, UST
41501	1014719801	110043345975	NUNNERY MERCURY SITE	146 MAIN ST		PIKEVILLE	KY	FINDS
41501	S110777977		NEW PIKE COUNTY JUDICIAL CENTE	175 MAIN STREET		PIKEVILLE	KY	NPDES
41501	1014718961	110043174855	RISING SUN DEVELOPING INC	176 MAIN ST		PIKEVILLE	KY	FINDS
41501	U001181380	63690	SMITHS STD SERVICE	309 MAIN ST & CAROLINE AVE		PIKEVILLE	KY	UST
41501	1000826620	110008366375	SMITH'S CHEVRON SERVICE	309 MAIN STREET & CAROLINE AVE		PIKEVILLE	KY	RCRA-NonGen, FINDS
41501	101583991	110045230549	PIKEVILLE PIKE CO IDEA BOARD	324 MAIN ST		PIKEVILLE	KY	FINDS
41501	1015833524	110045189247	PIKE COUNTY COURTHOUSE HISTORIC C	MAIN ST		PIKEVILLE	KY	FINDS
41501	S108909205		FLANNERY OFFICE BLDG	MAIN ST / COAL RUN VILLAGE		COAL RUN	KY	NPDES
41501	1015789497	110045034538	FLANNERY OFFICE BUILDING	MAIN ST COAL RUN VILLAGE	**	COAL RUN	KY	FINDS
41501	U004126021		POP STOP	S MANO TRL	**	PIKEVILLE	KY	UST
41501	1008227900	110020988537	PIKEVILLE WATER PLANT	200 MARION BRANCH RD		PIKEVILLE	KY	FINDS
41501	U002263312	65786	CHAPPERAL COAL CORP	441 MARION BRANCH RD		PIKEVILLE	KY	UST
41501	S107864348	2119500088	CENTRAL APPALACHIA MINING INC	441 MARION BRANCH RD		YORKTOWN	KY	AIRS, NPDES
41501	1006153822	110006654691	CENTRAL APPALACHIA MINING INC	441 MARION BRANCH RD		PIKE COUNTY	KY	FINDS
41501	1017408093	110063220349	MARION BRANCH ACCESS CONTRACT 2	MARION BRANCH		PIKEVILLE	KY	FINDS
41501	S117572060		MARION BRANCH ACCESS CONTRACT 2	MARION BRANCH		PIKEVILLE	KY	NPDES
41501	S117348857		SEVEN PEAKS MINERALS INC	MARION BRANCH RD	**	PIKEVILLE	KY	AIRS
41501	1007847020	110020159326	RALPH & REBECCA THACKER RESIDENCI	177 MARIONS BRANCH RD		PIKEVILLE	KY	FINDS
41501	S107867373		THACKER RESIDENCE	177 MARIONS BRANCH RD		PIKEVILLE	KY	NPDES
41501	1015944375	110046321912	PIKEVILLE WTP	200 MARIONS BRANCH RD		PIKEVILLE	KY	FINDS
41501	S117571936		MARIONS BRANCH INDUSTRIAL PARK AC	MARIONS BRANCH		PIKEVILLE	KY	NPDES
41501	1017402284	110063021064	MARIONS BRANCH INDUSTRIAL PARK AC	MARIONS BRANCH		PIKEVILLE	KY	FINDS
41501	U001185920	68311	CHAPPORALL COAL CORPORATION	MARIONS BRANCH RD		PIKEVILLE	KY	UST
41501	93312685			MARSHALLS BRANCH	**	PIKEVILLE	KY	ERNS
41501	U001623693	58499	FLEETWOOD MICHAEL FLEET JOHNSON	109 MAY BRANCH RD		PIKEVILLE	KY	UST
41501	1015898295	110045271157	ROBERT MAYNARD RESIDENCE	246 MAYNARD HILL RD		PIKEVILLE	KY	FINDS
41501	1008210481	110020862976	KENTUCKY DEPT. OF HIGHWAYS DISTRICT	101 NORTH MAYO TRAIL, DOT DISTRICT C		PIKEVILLE	KY	FINDS
41501	U000806678	58506	D & B MARKET	1040 S MAYO TRL		PIKEVILLE	KY	UST
41501	S107866994		SALYERS RESIDENCE	1060 S MAYO TRAIL		PIKEVILLE	KY	NPDES
41501	1015142395			1060 S MAYO TRL		PIKEVILLE	KY	EDR Historical Auto Stations
41501	1016363722	110045085812	TEAM MAYO - SOUTH	1072 S MAYO TRL		PIKEVILLE	KY	FINDS
41501	1015147289			1082 S MAYO TRL		PIKEVILLE	KY	EDR Historical Auto Stations
41501	1000209118	110003233769	CAMEO CLEANERS	1093 NORTH MAYO TRAIL		PIKEVILLE	KY	RCRA-NonGen, FINDS
41501	1017434201		CAMEO CLEANERS	1093 NORTH MAYO TRAIL		PIKEVILLE	KY	FINDS
41501	U001184891	7880098	SUPERAMERICA #9620	119 S MAYO TRAIL		PIKEVILLE	KY	SB193
41501	1015822668	110045026413	AUTOBAHN BYPASS	121 S MAYO TRL		PIKEVILLE	KY	FINDS
41501	1015183163			121 S MAYO TRL		PIKEVILLE	KY	EDR Historical Auto Stations
41501	1000704067	110056405983	MOUNTAIN ENTERPRISES	1260 SOUTH MAYO TRAIL		SHELBIANA	KY	RCRA-NonGen, FINDS
41501	1015195060			1261 N MAYO TRL		PIKEVILLE	KY	EDR Historical Auto Stations
41501	1014718777	110043355981	58537 - BLUE & GRAY SERVICE STATION	138 S MAYO TRL		PIKEVILLE	KY	FINDS
41501	U000723086	58537	BLUE & GRAY SERVICE STATION	138 S MAYO TRL		PIKEVILLE	KY	UST
41501	1014992292			141 S MAYO TRL		PIKEVILLE	KY	EDR Historical Cleaners
41501	1015827587	110045120310	SPEEDWAY #9620	151 S MAYO TRL		PIKEVILLE	KY	FINDS
41501	U004179717		SPEEDWAY #9620	151 S MAYO TRL		PIKEVILLE	KY	PSTEAF, UST
41501	1015249573			158 S MAYO TRL		PIKEVILLE	KY	EDR Historical Auto Stations
41501	1001127250	110003249351	FRAZIERS RADIATOR SHOP	1799 S MAYO TR		PIKEVILLE	KY	SB193, RCRA-NonGen, FINDS
41501	1014717446	110043353144	58500 - FRAZIERS RADIATOR	1799 S MAYO TRL		PIKEVILLE	KY	FINDS
41501	U003132069	58500	FRAZIER'S RADIATOR	1799 S MAYO TRAIL		PIKEVILLE	KY	UST
41501	1015008198			185 S MAYO TRL		PIKEVILLE	KY	EDR Historical Cleaners
41501	1014718787	110043356089	58437 - SA NO 9620	185 S MAYO TRL		PIKEVILLE	KY	FINDS
41501	S108012013	0008098	BRANHAM'S WEAVER SERVICE	1880 SOUTH MAYO TRAIL		PIKEVILLE	KY	FINDS
41501	S108019580	0029098	SHELBY HAPPY MART	1888 SOUTH MAYO TRAIL		PIKEVILLE	KY	
41501	1015881203	110045114041	POWER SERVICE MANUFACTURING	192 S MAYO TRL		PIKEVILLE	KY	FINDS
41501	1015302232			200 S MAYO TRL		PIKEVILLE	KY	EDR Historical Auto Stations
41501	1000863783	KY0000109645	PIKE COUNTY BOARD OF EDUCATION	200 SOUTH MAYO TRAIL		PIKEVILLE	KY	RCRA-NonGen
41501	U001441008	58451	PIKEVILLE CAR WASH INC	204 N MAYO TRL		PIKEVILLE	KY	UST
41501	U003653834	58468	COMMUNITY TRUST BANK	208 N MAYO TRL		PIKEVILLE	KY	UST

EDR ZIP Code Scan Report

ZIP	EDR-ID	Facility ID	Name	Address	Map/Dir/Dist	City	State	Databases
41501	U003997837	71232	FOOD CITY GAS N GO 475	2138 S MAYO TRL		PIKEVILLE	KY	UST
41501	1015327480			215 N MAYO TRL		PIKEVILLE	KY	EDR Historical Auto Stations
41501	U004126045		CHEVRON 0042780	218 S MAYO TRL		PIKEVILLE	KY	UST
41501	1015330391			218 S MAYO TRL		PIKEVILLE	KY	EDR Historical Auto Stations
41501	1000371003	110003220345	SHERWIN WILLIAMS CO	23 NORTH MAYO TRAIL		PIKEVILLE	KY	RCRA-NonGen, FINDS
41501	S118672290		OLD EL AZUL	238 S MAYO TR		PIKEVILLE	KY	SHWS
41501	1016268948	110008357134	EQUITABLE PRODUCTION	265 N MAYO TRAIL		META	KY	ICIS, FINDS
41501	1015375774			265 N MAYO TRL		PIKEVILLE	KY	EDR Historical Auto Stations
41501	1004706046	110003223057	M & M IMPORTS INC/DBA WALTERS TOYC	2655 NORTH MAYO TRAIL		PIKEVILLE	KY	RCRA-CESQG, FINDS
41501	1015407734			305 N MAYO TRL		PIKEVILLE	KY	EDR Historical Auto Stations
41501	1000826622	110003242303	ONE STOP MARKET	305 NORTH MAYO TRAIL		PIKEVILLE	KY	RCRA-NonGen, FINDS
41501	S109495277		OSBORNE RESIDENCE	3056 N MAYO TRL		PIKEVILLE	KY	NPDES
41501	1016983675	110009743126	RANDALL OBSORNE RESIDENCE	3056 N MAYO TRL		PIKEVILLE	KY	FINDS
41501	1005624447	110006654496	DORTON-FLEMING & DORTON LOOP TRA	3249 N MAYO TRL		PIKEVILLE	KY	FINDS
41501	S108905929		KY POWER CO PIKEVILLE SERV CTR	3249 N MAYO TRAIL		PIKEVILLE	KY	NPDES
41501	S117571238		DORTON-FLEMING & DORTON LOOP TRA	3249 N MAYO TRL		PIKEVILLE	KY	NPDES
41501	S117571185		KENTUCKY POWER COMPANY	3249 N MAYO TRL		PIKEVILLE	KY	NPDES
41501	U004126144		KY POWER CO	3249 N MAYO TRL		PIKEVILLE	KY	UST
41501	1009517087		KY POWER CO (AMERICAN ELECTRIC PO	3249 N. MAYO TRAIL		PIKEVILLE	KY	FTTS
41501	1015757581	KYD000735878	KENTUCKY POWER CO. PIKEVILLE SERVI	3249 NORTH MAYO TRAIL		PIKEVILLE	KY	PADS, RCRA-CESQG
41501	1009516885		KENTUCKY POWER CO	3249 NORTH MAYO TRAIL		PIKEVILLE	KY	FTTS
41501	1015826710	110045026404	APPALACHIAN TIRE	332 S MAYO TRL		PIKEVILLE	KY	FINDS
41501	U001442754	58401	THORNSBURY CHEVRON	356 S MAYO TRL		PIKEVILLE	KY	UST
41501	1014888157	110043837694	58401 - THORNSBURY CHEVRON	356 S MAYO TRL		PIKEVILLE	KY	FINDS
41501	1015446372			356 S MAYO TRL		PIKEVILLE	KY	EDR Historical Auto Stations
41501	U001180174	1521098	CARDINAL MART NO 8	3760 N MAYO TRL		PIKEVILLE	KY	SB193, UST
41501	1015459932			3823 N MAYO TRL		PIKEVILLE	KY	EDR Historical Auto Stations
41501	1012142607	110039078306	KMART #7174	3889 NORTH MAYO TRAIL		PIKEVILLE	KY	FINDS
41501	1012179367	KYR000050294	KMART #7174	3889 NORTH MAYO TRAIL		PIKEVILLE	KY	RCRA-CESQG
41501	1014888456	110043840760	58452 - PLAZA STA	3920 N MAYO TRL		PIKEVILLE	KY	FINDS
41501	U003415756	58452	PLAZA STA	3920 N MAYO TRL		PIKEVILLE	KY	UST
41501	1017741376	110063692963	FAMILY DOLLAR #3353	404 SOUTH MAYO TRAIL STE 1		PIKEVILLE	KY	FINDS
41501	1017770511	KYR000064931	FAMILY DOLLAR #3353	404 SOUTH MAYO TRAIL STE 1		PIKEVILLE	KY	RCRA-CESQG
41501	1016676054	110059770742	DOLLAR GENERAL STORE #2814	4041 NORTH MAYO TRAIL		PIKEVILLE	KY	RCRA-CESQG, FINDS
41501	1001960685	110008373740	RICH OIL NO 3824	4101 N MAYO TRL		PIKEVILLE	KY	RCRA-NonGen, FINDS, UST
41501	1015479047			4101 N MAYO TRL		PIKEVILLE	KY	EDR Historical Auto Stations
41501	1017770519	KYR000065011	FAMILY DOLLAR #4206	4193 NORTH MAYO TRAIL		PIKEVILLE	KY	RCRA-CESQG
41501	1017741384	110063693043	FAMILY DOLLAR #4206	4193 NORTH MAYO TRAIL		PIKEVILLE	KY	FINDS
41501	1015878849	110044809115	RITE AID #1357	4209 NORTH MAYO TRAIL		PIKEVILLE	KY	FINDS
41501	1014923567	KYR000054510	RITE AID #1357	4209 NORTH MAYO TRAIL		PIKEVILLE	KY	RCRA-CESQG
41501	1014472249	KYR000052431	SHERWIN-WILLIAMS #1094	4223 N. MAYO TRAIL		PIKEVILLE	KY	RCRA-CESQG
41501	1014717895	110043544402	SHERWIN-WILLIAMS #1094	4223 N. MAYO TRAIL		PIKEVILLE	KY	FINDS
41501	U004225096		PIKE CO EQUIPMENT & TRAFFIC LOT #25:	429R N MAYO TRL		PIKEVILLE	KY	UST
41501	S110072329		PIKE CO EQUIPMENT & TRAFFIC LOT #25:	429R NORTH MAYO TRAIL		PIKEVILLE	KY	INST CONTROL, SHWS
41501	1015063632			4567 N MAYO TRL		PIKEVILLE	KY	EDR Historical Cleaners
41501	U002176978	58522	CHECK POINT FOOD & FUEL	4601 N MAYO TRL		PIKEVILLE	KY	UST
41501	1015506575			4601 N MAYO TRL		PIKEVILLE	KY	EDR Historical Auto Stations
41501	1009517064		KRIS ELECTRICAL MFG CO	464 SOUTH MAYO TRAIL PO BOX 2379		PIKEVILLE	KY	FTTS
41501	1015508740			4652 N MAYO TRL		PIKEVILLE	KY	EDR Historical Auto Stations
41501	U003180593	58498	HOMETOWN CONVENIENCE STORE	4652 N MAYO TRL		PIKEVILLE	KY	UST
41501	1015835356	110045122014	HOMETOWN CONVENIENCE STORE	4652 N MAYO TRL		PIKEVILLE	KY	FINDS
41501	U004125993		ONE STOP MARKET	519 N MAYO TRL		PIKEVILLE	KY	UST
41501	U004125990		MAYO INC	520 S MAYO TRL		PIKEVILLE	KY	UST
41501	1015538556			522 S MAYO TRL		PIKEVILLE	KY	EDR Historical Auto Stations
41501	1014716632	110043346171	58461 - MULLINS HAPPY MART	5229 N MAYO TRL		PIKEVILLE	KY	FINDS
41501	U002177006	58461	MULLINS HAPPY MART	5229 N MAYO TRL		PIKEVILLE	KY	UST
41501	S108491098		NORTH POINT ACADEMY	5279 N MAYO TRAIL		PIKEVILLE	KY	NPDES
41501	1010015835	110028294147	NORTHPOINT ACADEMY	5279 N MAYO TRAIL		PIKEVILLE	KY	FINDS
41501	U003990910	35314	NORTHPOINT ACADEMY	5279 N MAYO TRL		PIKEVILLE	KY	UST
41501	S107865266		HAZELETT RESIDENCE	534 S MAYO TRAIL		PIKEVILLE	KY	NPDES

EDR ZIP Code Scan Report

ZIP	EDR-ID	Facility ID	Name	Address	Map/Dir/Dist	City	State	Databases
41501	1000518561	110003237550	SOUTH MAYO RADIOLOGY INC	534 SOUTH MAYO TRAIL		PIKEVILLE	KY	RCRA-NonGen, FINDS
41501	1015544466			5351 N MAYO TRL		PIKEVILLE	KY	EDR Historical Auto Stations
41501	1015816225	110045085803	TEAM MAYO - NORTH	5351 N MAYO TRL		PIKEVILLE	KY	FINDS
41501	1016982418	110006760692	DANIEL STAMPER III RESIDENCE	5410 N MAYO TRAIL		PIKEVILLE	KY	FINDS
41501	S107867235		STAMPER RESIDENCE	5410 N MAYO TRAIL		PIKEVILLE	KY	NPDES
41501	1015548714			547 N MAYO TRL		PIKEVILLE	KY	EDR Historical Auto Stations
41501	U003201378	58412	SOUTH MAYO DOUBLE KWIK #3	550 S MAYO TRL		PIKEVILLE	KY	PSTEAF, UST
41501	1016364499	110045120258	SOUTH MAYO DOUBLE KWIK #3	550 S MAYO TRL		PIKEVILLE	KY	FINDS
41501	1001196274	110003249798	CHANEY PROPERTY	552 S MAYO TRAIL		PIKEVILLE	KY	RCRA-NonGen, FINDS
41501	S108012591	1036098	CHANEY PROPERTY	552 S. MAYO TRAIL US 23 S.		PIKEVILLE	KY	
41501	1015553045			559 N MAYO TRAIL		PIKEVILLE	KY	EDR Historical Auto Stations
41501	S108909653		GRACE BAPTIST CHURCH	560 S MAYO TRAIL		PIKEVILLE	KY	NPDES
41501	U003180373	58520	CHANEY PROPERTY	565 S MAYO TRL		PIKEVILLE	KY	UST
41501	S108898757		COMMONWEALTH EQUIPMENT INC	651 S MAYO TRAIL		PIKEVILLE	KY	NPDES
41501	1000841424	110003227678	GRESS EQUIPMENT COMPANY	651 SOUTH MAYO TRAIL		PIKEVILLE	KY	RCRA-NonGen, FINDS
41501	U003415651	3575	GREEN MEADOWS STATION	6964 N MAYO TRL		PIKEVILLE	KY	UST
41501	1015610781			710 N MAYO TRL		PIKEVILLE	KY	EDR Historical Auto Stations
41501	1015615160			720 S MAYO TRL		PIKEVILLE	KY	EDR Historical Auto Stations
41501	U003180594	58497	FILL ZONE FOOD & FUEL CENTER 8002	720 S MAYO TRL		PIKEVILLE	KY	UST
41501	1016363966	110045091048	EDGIL KEITH REYNOLDS PROPERTY	7413 N MAYO TR (US 23)		PIKEVILLE	KY	FINDS
41501	1015974812	110045145981	PIKEVILLE RV SALES	7425 N MAYO TR		PIKEVILLE	KY	FINDS
41501	1014717765	110041951741	ROWE FANNIN JR BUILDING	785 N MAYO TRAIL		PIKEVILLE	KY	FINDS
41501	S110491871		ROWE FANNIN JR BUILDING	785 N MAYO TRAIL		PIKEVILLE	KY	NPDES
41501	1008201001	110021116246	MOUNTAIN ENTERPRISES INC - SHELBIA	80 S MAYO TRAIL	**	PIKEVILLE	KY	FINDS
41501	S109229497		MOUNTAIN ENTERPRISES INC - SHELBIA	80 S MAYO TR		PIKEVILLE	KY	AIRS
41501	S107867464		TRIMBLE RESIDENCE	838 N MAYO TRAIL		PIKEVILLE	KY	NPDES
41501	1015835361	110045122078	BRANHAMS WRECKER SERVICE	912 S MAYO TRL		PIKEVILLE	KY	FINDS
41501	1014718086	110043369235	58484 - KENTUCKY STATE POLICE POST 1	919 N MAYO TRL		PIKEVILLE	KY	FINDS
41501	U003990593	58484	KENTUCKY STATE POLICE POST 9	919 N MAYO TRL		PIKEVILLE	KY	UST
41501	S118672295		KRIS ELECTRICAL MFG CO	924 S MAYO TRAIL		PIKEVILLE	KY	SHWS
41501	1016184289	110002108576	EAST KENTUCKY BEVERAGE CO INC	927 N. MAYO TRAIL		PIKEVILLE	KY	ICIS, FINDS
41501	1016364500	110045120267	SOUTH MAYO DOUBLE KWIK #2	972 S MAYO TRL		PIKEVILLE	KY	FINDS
41501	U003415640	58416	SOUTH MAYO DOUBLE KWIK #2	972 S MAYO TRL		PIKEVILLE	KY	UST
41501	U001441024	67681	GAS & GO INC	S MAYO TR		PIKEVILLE	KY	UST
41501	S108910288		PIKE CO BD OF ED	S MAYO TRAIL		PIKEVILLE	KY	NPDES
41501	U002107398	67163	CHARLES L HUFFMAN ESTATE	S MAYO TRL PO BOX 3007	**	PIKEVILLE	KY	UST
41501	S108011791	9755098	BLUE & GRAY STATION	SOUTH MAYO TR.	**	PIKEVILLE	KY	
41501	1015858169	110045225644	DANIEL STAMPER JR RESIDENCE	5400 MAYOR TRL		PIKEVILLE	KY	FINDS
41501	1011926749	110037481007	WOODS RESIDENCE	172 MEADE HEIGHTS		PIKEVILLE	KY	FINDS
41501	S109093143		WOODS RESIDENCE	172 MEADE HEIGHTS		PIKEVILLE	KY	NPDES
41501	S107866238		MEADE RESIDENCE	211 MEADE HEIGHTS		PIKEVILLE	KY	NPDES
41501	1016982424	110006760969	DOROTHY MEADE RESIDENCE	211 MEADE HEIGHTS		PIKEVILLE	KY	FINDS
41501	1017790842	110006795405	RATLIFF FAMILY ENTERPRISES	362 MEATHOUSE RD		KIMPER	KY	FINDS
41501	1017823406		RATLIFF FAMILY ENTERPRISES	362 MEATHOUSE RD		KIMPER	KY	
41501	S109093075		ALLEN PROPERTIES KY LLC	529 MEATHOUSE RD		KIMPER	KY	NPDES
41501	S108312862	2119500253	CHESAPEAKE APPALACHIA LLC - CANAD	MEATHOUSE FRK		PIKEVILLE	KY	AIRS
41501	1012240861	110039610285	CHESAPEAKE APPALACHIA LLC - CANAD	MEATHOUSE FRK		PIKEVILLE	KY	FINDS
41501	U003416041	3610	JOHNS CREEK FIRE DEPT	8094 META HWY		META	KY	UST
41501	S107865530		JOHNS CREEK FIRE DEPT	8094 META HWY		META	KY	NPDES
41501	100560108	110006748083	JOHNS CREEK FIRE DEPT	8094 META HWY		META	KY	FINDS
41501	S108491090		JOHNS CREEK ELEM SCHOOL	8302 META HWY		PIKEVILLE	KY	NPDES
41501	1008257701	110021508411	JOHNS CREEK ELEMENTARY SCHOOL	8302 META HWY		PIKEVILLE	KY	FINDS
41501	S109495237		META BAPTIST CH TENANT RES	8759 META HWY		META	KY	NPDES
41501	1005559276	110009743340	META BAPTIST CH TENANT RES	8759 META HWY		META	KY	FINDS
41501	U000811937	58456	META DISCOUNT MART	8768 META HWY		PIKEVILLE	KY	UST
41501	1005649855	110006760246	FRANTON RESIDENCE	9634 META HWY		PIKEVILLE	KY	FINDS
41501	S107864930		FRANTON RESIDENCE	9634 META HWY		PIKEVILLE	KY	NPDES
41501	1017770424	KYR000064063	FAMILY DOLLAR #11281	9750 META HWY		META	KY	RCRA-CESQG
41501	1015869439	110045240173	GARY & PHYLLIS THORNBERRY PROPE	9750 META HWY		PIKEVILLE	KY	FINDS
41501	1017741290	110063692106	FAMILY DOLLAR #11281	9750 META HWY		META	KY	FINDS
41501	1016274504	110008459649	PIKEVILLE EQUIPMENT GARAGE NO. 16	.8 MI N. OF MAYO TRAIL		PIKEVILLE	KY	FINDS
41501	1000224899	KYD981805310	PIKEVILLE EQUIPMENT GARAGE NO. 16	.8 MI N. OF MAYO TRAIL	**	PIKEVILLE	KY	RCRA-CESQG
41501	S109843195		CHESAPEAKE APPALACHIA LLC - ROAD F	MIDDLEFIELD HOLLOW		BELCHER	KY	AIRS
41501	1012216347	110040484311	CHESAPEAKE APPALACHIA LLC - ROAD F	MIDDLEFIELD HOLLOW		BELCHER	KY	FINDS
41501	S107864564		COX RESIDENCE	486 MIKES BRANCH RD		PIKEVILLE	KY	NPDES
41501	1006822852	110013811740	COX RESIDENCE	486 MIKES BRANCH RD		PIKEVILLE	KY	FINDS

EDR ZIP Code Scan Report

ZIP	EDR-ID	Facility ID	Name	Address	Map/Dir/Dist	City	State	Databases
41501	99650720			.5 MILE UP COWPIN ROAD OFF US 23	**	PIKEVILLE	KY	ERNS
41501	S111026190		COLUMBIA GAS - PIKE CO	MILL FORK BRUSHY FORK RD		PIKEVILLE	KY	SHWS
41501	U000809787	58459	MOUNTAIN PETROLEUM	232 MILLARD HWY		PIKEVILLE	KY	SB193, UST
41501	2011985383			407 MILLARD LANE		PIKEVILLE	KY	ERNS
41501	2011982039			407 MILLARD LANE		PIKEVILLE	KY	ERNS
41501	2011991609			410 MILLARD LANE		PIKESVILLE	KY	ERNS
41501	1015912219	110045129071	BURBON THACKER PROPERTY	594 MILLARD HWY		PIKEVILLE	KY	FINDS
41501	U001623943	68904	BURBON THACKER PROPERTY	594 MILLARD HWY		PIKEVILLE	KY	UST
41501	1015935219	110045081335	MILLARD MINI MALL	6883 MILLARD HWY		PIKEVILLE	KY	FINDS
41501	1015602426			6943 MILLARD HWY		PIKEVILLE	KY	EDR Historical Auto Stations
41501	2010951559			704 MILLARD LANE		PIKEVILLE	KY	ERNS
41501	1015937315	110046331215	EQT PRODUCTION REPUBLIC STEEL CO.	710 MILLARD LANE		PIKEVILLE	KY	FINDS
41501	1015618427			7297 MILLARD HWY		PIKEVILLE	KY	EDR Historical Auto Stations
41501	1015619120			7305 MILLARD HWY		PIKEVILLE	KY	EDR Historical Auto Stations
41501	1015621398			7385 MILLARD HWY		PIKEVILLE	KY	EDR Historical Auto Stations
41501	1015818332	110045021748	JIM HILL AND CLAY SLONE PROPERTY	7897 MILLARD HWY		PIKEVILLE	KY	FINDS
41501	1008313929	110022024441	MILLARD MIDDLE SCHOOL	8015 MILLARD HIGHWAY		PIKEVILLE	KY	FINDS
41501	S108491095		MILLARD MIDDLE SCHOOL	8015 MILLARD HWY		PIKEVILLE	KY	NPDES
41501	1001127252	110003249379	THACKERS GULF	8737 MILLARD HWY		PIKEVILLE	KY	RCRA-NonGen, FINDS
41501	U003132087	58425	KARFA THACKER PROPERTY	8737 MILLARD HWY		PIKEVILLE	KY	UST
41501	1016362867	110045050706	JESSIE STEFFEY RESIDENCE	9760 MILLARD HWY		PIKEVILLE	KY	FINDS
41501	1015813826	110045061428	COAL OPERATORS 1 LLC (898-7086)	MILLARD LN		MILLARD	KY	FINDS
41501	1015798865	110045031014	SUNNY WHITE PROPERTY	3181 MILLERS CREEK		PIKEVILLE	KY	FINDS
41501	1011927331	110037482550	STOTRIDGE RESIDENCE	4664 MILLERS CREEK		PIKEVILLE	KY	FINDS
41501	S109093134		STOTRIDGE RESIDENCE	4664 MILLERS LN		PIKEVILLE	KY	NPDES
41501	1005646537	110006760148	MARSHA DOVE RESIDENCE	4845 MILLERS CREEK RD		PIKEVILLE	KY	FINDS
41501	S107864769		DOVE RESIDENCE	4845 MILLERS CREEK RD		PIKEVILLE	KY	NPDES
41501	S107866394		MULLINS RESIDENCE	5093 MILLERS CREEK RD		PIKEVILLE	KY	NPDES
41501	1008334105	110022286596	VICKIE & RON MULLINS RESIDENCE	5093 MILLERS CREEK RD		PIKEVILLE	KY	FINDS
41501	1017800442	110063952986	QUALITY NATURAL GAS LLC - COMPRES	MILLERS CREEK	**	PIKEVILLE	KY	FINDS
41501	S111835083		QUALITY NATURAL GAS LLC - COMPRES	MILLERS CREEK	**	PIKEVILLE	KY	AIRS
41501	1018096583		QUALITY NATURAL GAS LLC - COMPRES	MILLERS CREEK	**	PIKEVILLE	KY	FINDS
41501	S108898503		ROBINETTE RESIDENCE	MILLERS CRK OF LOWER JOHNS CRK	**	PIKEVILLE	KY	NPDES
41501	1015814107	110045065843	CAM MINING LLC (898-0778)	MISSOURI BRANCH RD		MCCOMBS	KY	FINDS
41501	1015833694	110045189951	BILLY RAY DOTSON RESIDENCE	25 MOSSY BOTTOM 2ND ST		PIKEVILLE	KY	FINDS
41501	1016363039	110045059477	SHELBY VALLEY CAR WASH	108 MULLBERRY LANE		PIKEVILLE	KY	FINDS
41501	1015820982	110045052143	STEVE FRIEND PROPERTY	102 MYRA BARNES AVE		PIKEVILLE	KY	FINDS
41501	S108910446	44044	CHESAPEAKE APPALACHIA LLC - JOHNS	NA		META	KY	SHWS
41501	S107865428		HYLTON RESIDENCE	NEAR 290 LAUREL BRANCH RD		PIKEVILLE	KY	NPDES
41501	1005649832	110006760193	HYLTON RESIDENCE	NEAR 290 LAUREL BRANCH RD		PIKEVILLE	KY	FINDS
41501	1009315360	110024400931	ROBERTS RESIDENCE	620 NEWSOME BR		PIKEVILLE	KY	FINDS
41501	S107866910		ROBERTS RESIDENCE	620 NEWSOME BR		PIKEVILLE	KY	NPDES
41501	S107864464		COLLINS RESIDENCE	15 NIGHTINGALE LN		PIKEVILLE	KY	NPDES
41501	1006299127	110012317563	COLLINS RESIDENCE	15 NIGHTINGALE LN		PIKEVILLE	KY	FINDS
41501	1016982465	110006762583	BILL J WALLACE RESIDENCE	181 NIGHTINGALE LN		PIKEVILLE	KY	FINDS
41501	S107864417		CLEVINGER RESIDENCE	NIGHTINGALE LN - CEDAR GAP	**	PIKEVILLE	KY	NPDES
41501	1016983981	110009961871	SUETTA CLEVINGER RESIDENCE	NIGHTINGALE LN - CEDAR GAP	**	PIKEVILLE	KY	FINDS
41501	S107865156		HALLS MOBILE HOME PARK #3	NOAH LN OFF RATLIFF CREEK RD		PIKEVILLE	KY	NPDES
41501	1015904509	110045281057	HUFFMAN HEIRS HB-3	NONE		MILLARD	KY	FINDS
41501	1015903030	110045286560	MASON COAL & COKE #15	NONE		MILLARD	KY	FINDS
41501	1015937260	110045312700	WICK TACKETT HEIRS WELL T-3	NONE		PIKEVILLE	KY	FINDS
41501	1015924078	110045305184	EQUITABLE PRODUCTION CO. # 565563	NONE		MILLARD	KY	FINDS
41501	S107467214	1242	KENTUCKY WEST VIRGINIA GAS PIPELIN	NONE		META	KY	SHWS
41501	1015792710	110045149656	EUGENE LAWSON RESIDENCE	NONE	**	TRAM	KY	FINDS
41501	1015808327	110045110125	OLD PIKEVILLE AIRPORT	NONE	**	PIKEVILLE	KY	FINDS
41501	U002252669	66677	PARKVIEW MANOR	200 NURSING HOME LN		PIKEVILLE	KY	UST
41501	1010001080		BAKER STEEL COMPANY	P O BOX 3086	**	PIKEVILLE	KY	FTTS
41501	1008175280		BAKER STEEL COMPANY	P O BOX 3086	**	PIKEVILLE	KY	FINDS
41501	1010027666	110028092953	LAKE CUMBERLAND ENERGY INC	P O BOX 813	**	SOMERSET	KY	FINDS
41501	1009520699		PIKE COUNTY SCHOOLS	P. O. BOX 3097		PIKEVILLE	KY	FTTS
41501	1008931440	110022873247	WETLANDS (HNR MINING, INC.)	OFF BRUSHY ROAD	**	GULNARE	KY	ICIS, FINDS
41501	1015917160	110045296826	HIBBARD THACKER #K1689	OFF CHIMNEY FORK		MILLARD	KY	FINDS
41501	S108910465	74567	NI SOURCE MERCURY METER STATION 9	OFF HARMOND BRANCH ROAD		BROAD BOTTOM	KY	SHWS
41501	1005559400	110009743233	HENSEL RESIDENCE	OFF HWY 3416 PIGEON		PIKEVILLE	KY	FINDS
41501	S107865292		HENSEL RESIDENCE	OFF HWY 3416 PIGEON		PIKEVILLE	KY	NPDES
41501	1016364665	110045145874	COMBS BROS PROPERTY	OFF KELSEY E FRIEND BLVD		PIKEVILLE	KY	FINDS
41501	1016220806	110007365626	COAL MAC, INC.	OFF STONE COAL ROAD	**	PIKEVILLE	KY	FINDS

EDR ZIP Code Scan Report

ZIP	EDR-ID	Facility ID	Name	Address	Map/Dir/Dist	City	State	Databases
41501	1003868105	KYD980844682	FERGUSON CREEK SITE	OFF US HWY 119	**	PIKEVILLE	KY	CERCLIS-NFRAP
41501	1014995776		STEVENS RESIDENCE	15 OLD SHELBIANA RD		PIKEVILLE	KY	EDR Historical Cleaners
41501	S108898488		STEVENS RESIDENCE	571 OLD WAGNER STATION RD		PIKEVILLE	KY	NPDES
41501	1015822588	110045178990	WETLANDS (COMMONWEALTH OF KENT)	571 OLD WAGNER STATION RD		PIKEVILLE	KY	FINDS
41501	1007261345	110017347085	CBJ GROUP LLC	OLD CHANNEL-LIVISA FORK OF BIG SAN	**	PIKEVILLE	KY	ICIS, FINDS
41501	1015886144	110045258573	JOHNSON MOTOR SALES	OLD US 23 & MULLINS ADDITION DR		PIKEVILLE	KY	FINDS
41501	U000811925	68309	ELLIOTT GLASS LOCATION	OLD US 23 N		PIKEVILLE	KY	UST
41501	U003415991	67638	CONNIE JAMES RESIDENCE	OLD US 23 SIDE RD		PIKEVILLE	KY	UST
41501	1010232231	110029528018	JAMES RESIDENCE	177 OLLIE JAMES RD		PIKEVILLE	KY	FINDS
41501	S108761589		CHILDERS & VENTERS INC	177 OLLIE JAMES RD	**	PIKEVILLE	KY	NPDES
41501	1016190888	110003230361	CHILDERS & VENTERS, INC.	ONE VENTERS LANE		PIKEVILLE	KY	FINDS
41501	1000278566	KYD981753791	ROBINETTE RESIDENCE	ONE VENTERS LANE		PIKEVILLE	KY	RCRA-CESQG
41501	1005931736	110008990823	WALLEN RESIDENCE	1336 OPEN FORK RD		PIKEVILLE	KY	FINDS
41501	S107866914		JUNE & EARL BARTLEY RESIDENCE	1336 OPEN FORK RD		PIKEVILLE	KY	NPDES
41501	S107867620		PERGREG RESIDENCE	310 OPEN FORK RD		PIKEVILLE	KY	NPDES
41501	1015865170	110045232217	TR CAR WASH	612 OPEN FORK RD		PIKEVILLE	KY	FINDS
41501	93314564		JERRY WADDELL RESIDENCE	PEACH GEORGIA BRANCH	**	PIKEVILLE	KY	ERNS
41501	1015840344	110045125333	PERGREG RESIDENCE	116 PEACHTREE DR		PIKEVILLE	KY	FINDS
41501	1015886462	110045261943	JERRY WADDELL RESIDENCE	131 PEACHTREE DR		PIKEVILLE	KY	FINDS
41501	S109495423		TR CAR WASH	1160 PENNY HWY		PENNY	KY	NPDES
41501	1015172566		HAMILTON RESIDENCE	1170 PENNY HWY		PIKEVILLE	KY	EDR Historical Auto Stations
41501	S108898484		ROGER & DONNA THACKER RESIDENCE	PENNY RD		PIKEVILLE	KY	NPDES
41501	S113191477		ROGER & DONNA THACKER RESIDENCE	1091 PEYTON CREEK RD		PIKEVILLE	KY	NPDES
41501	1015944354	110046300061	PHelps ELEMENTARY SCHOOL	1091 PEYTON CRK RD		PIKE COUNTY	KY	FINDS
41501	1014888054	110043762988	PHelps ELEMENTARY SCHOOL	11580 PHELPS RD		PIKEVILLE	KY	FINDS
41501	S117568956		PHelps ELEMENTARY SCHOOL	11580 PHELPS RD		PIKEVILLE	KY	NPDES
41501	S106886569	55604	PIKEVILLE MERCURY SITE	PIKE CO. EMS		PIKEVILLE	KY	SHWS
41501	1005657818	110009742804	MCCOY ELKHORN COAL CORP	PIKE FLOYD HOLLOW / HAMMOND BR		BROAD BOTTOM	KY	FINDS
41501	S108760180		MCCOY ELKHORN COAL CORP	PIKE FLOYD HOLLOW / HAMMOND BR		BROAD BOTTOM	KY	NPDES
41501	94512525		GRANT PHILLIPS HEIRS WELL #5	PIKEVILLE FIELD OFFICE FOR COLUMBIA	**	PIKEVILLE	KY	ERNS
41501	1015917176	110045297059	GRANT PHILLIPS HEIRS WELL #5	PIN OAK DR		PAULEY	KY	FINDS
41501	1015005186		GROSS RESIDENCE	175 PINE ST		PIKEVILLE	KY	EDR Historical Cleaners
41501	1015263006		GROSS RESIDENCE	168 PINSON BR		PIKEVILLE	KY	EDR Historical Auto Stations
41501	1007056332	110015317316	GROSS RESIDENCE	188 PINSON BRANCH RD		PIKEVILLE	KY	FINDS
41501	S107865110		GROSS RESIDENCE	188 PINSON BRANCH RD		PIKEVILLE	KY	NPDES
41501	S107866431		NAPIER RESIDENCE	320 PINSON BRANCH		PIKEVILLE	KY	NPDES
41501	1005559571	110006681046	MANUEL & DEBORAH NAPIER RESIDENC	320 PINSON BRANCH		PIKEVILLE	KY	FINDS
41501	1015809101	110045067547	WILLIAMS BROTHERS COAL INC (898-595'	PINSON BRANCH & KY 194		META	KY	FINDS
41501	1012219284	110040143163	WILLIAMS BROTHERS COAL CO INC	PINSON FORK & KY 194		META	KY	FINDS
41501	S117895121		LARRY DAMRON RESIDENCE	158 POINT OF VIEW DR		PIKEVILLE	KY	NPDES
41501	1018121658		LARRY DAMRON RESIDENCE	158 POINT OF VIEW DR		PIKEVILLE	KY	FINDS
41501	1005559269	110009962594	CARLETTE STALKER RESIDENCE	288 POINT OF VIEW DR		PIKEVILLE	KY	NPDES
41501	S107865652		KISER RESIDENCE	288 POINT OF VIEW DR		PIKEVILLE	KY	NPDES
41501	S107866941		ROSE RESIDENCE	301 POINT VIEW DR		PIKEVILLE	KY	NPDES
41501	1005679117	110009960907	KEVIN & LISIA ROSE RESIDENCE	301 POINT VIEW DR		PIKEVILLE	KY	FINDS
41501	1016983678	110009743206	MICHAEL R. SHEPHERD RESIDENCE	357 POINT OF VIEW DR		PIKEVILLE	KY	FINDS
41501	S107867089		SHEPHERD RESIDENCE	357 POINT OF VIEW DR		PIKEVILLE	KY	NPDES
41501	1016983685	110009743509	JEFFREY N & SHARON L STANLEY RESID	366 POINT OF VIEW DR		PIKEVILLE	KY	FINDS
41501	S107867243		STANLEY RESIDENCE	366 POINT OF VIEW DR		PIKEVILLE	KY	NPDES
41501	1015323428		PIKEVILLE WWTP	212 PORTER LN		PIKEVILLE	KY	EDR Historical Auto Stations
41501	S118152368		PIKEVILLE STP	222 POUND PUPPY DR		PIKEVILLE	KY	SWF/LF
41501	S107866695		PIKEVILLE WWTP	222 POUND PUPPY DR		PIKEVILLE	KY	NPDES
41501	1004508729		CAMBRIAN COAL CORPORATION (CONSC	222 POUND PUPPY DR	**	PIKEVILLE	KY	FINDS
41501	S118743661		RATLIFF RESIDENCE	3096 POWELLS CREEK RD		PIKEVILLE	KY	NPDES
41501	S107866815		DANNY E RATLIFF RESIDENCE	3096 POWELLS CREEK RD		PIKEVILLE	KY	NPDES
41501	1005902669	110012317448	DANNY E RATLIFF RESIDENCE	3096 POWELLS CREEK RD		PIKEVILLE	KY	FINDS
41501	1015428128		BIG LOTS #318	328 POWELLS CRK		PIKEVILLE	KY	EDR Historical Auto Stations
41501	1018274964	KYR000068007	TCH COAL CO	58 POWER DRIVE		PIKEVILLE	KY	RCRA-CESQG
41501	U000811928	68312	DANIELS GAS & GO (BILITERS MKT)	PREPARATION PLANT	**	MILLARD	KY	UST
41501	U003553355	67713	DANIELS GAS & GO (BILITERS MKT)	S R 1460		PIKEVILLE	KY	UST
41501	1015485293		MATNEY RESIDENCE	42 RACCOON RD		PIKEVILLE	KY	EDR Historical Auto Stations
41501	1005617175	110006682018	MATNEY RESIDENCE	71 RACHEL FORK		PIKEVILLE	KY	FINDS
41501	S107866155		MATNEY RESIDENCE	71 RACHEL FORK		PIKEVILLE	KY	NPDES
41501	S107866807		RAMSEY RESIDENCE	RACCOON BRANCH OF ISLAND CREEK		PIKEVILLE	KY	NPDES
41501	1005674504	110009960836	RAMSEY RESIDENCE	RACCOON BRANCH OF ISLAND CREEK		PIKEVILLE	KY	FINDS
41501	1006826397	110013854677	MCCOY ELKHORN COAL CORP	RACCOON COAL TIPPLE		PIKEVILLE	KY	FINDS

EDR ZIP Code Scan Report

ZIP	EDR-ID	Facility ID	Name	Address	Map/Dir/Dist	City	State	Databases
41501	1018148868	KYN000400861	PIKE COUNTY TUNNEL FIRE	RAILROAD MILEPOST 5.68	**	ROBINSON CREEK	KY	CERCLIS
41501	S107864807		EPLING RESIDENCE	1418 RATLIFF CREEK RD		PIKEVILLE	KY	NPDES
41501	1015232114			1465 RATLIFF CREEK RD		PIKEVILLE	KY	EDR Historical Auto Stations
41501	1015847748	110045042878	EDMONDS BODY SHOP	1465 RATLIFF CREEK RD		PIKEVILLE	KY	FINDS
41501	1015233178			1475 RATLIFF CREEK RD		PIKEVILLE	KY	EDR Historical Auto Stations
41501	1004510484	110006750863	PIKEVILLE PROFESSIONAL BUILDING	219 RATLIFF CREEK RD		PIKEVILLE	KY	FINDS
41501	S107866684		PIKEVILLE PROFESSIONAL BLDG	219 RATLIFF CREEK RD		PIKEVILLE	KY	NPDES
41501	1007133880	110015816385	JAMES TODD & AMI L LAKIN RESIDENCE	257 RATLIFF RD		PIKEVILLE	KY	FINDS
41501	S107865893		LAKIN RESIDENCE	257 RATLIFF RD		PIKEVILLE	KY	NPDES
41501	1010232229	110029527992	GREGORY & KAREN PRATER RESIDENCE	2579 RATLIFF CREEK RD		PIKEVILLE	KY	NPDES, FINDS
41501	S108761531		EVANGELISTA RESIDENCE	2595 RATLIFF CREEK RD		PIKEVILLE	KY	NPDES
41501	1010016933	110028298438	EVANGELISTA RESIDENCE	2595 RATLIFF CREEK RD		PIKEVILLE	KY	FINDS
41501	1014578085		EVANGELISTA RESIDENCE	2595 RATLIFF CREEK RD		PIKEVILLE	KY	
41501	S107865635		KIMBERLAIN RESIDENCE	2615 RATLIFF CREEK RD		PIKEVILLE	KY	NPDES
41501	1016982431	110006761218	PAUL KIMBERLAIN RESIDENCE	2615 RATLIFF CREEK RD		PIKEVILLE	KY	FINDS
41501	S107866782		PUGH RESIDENCE	2650 RATLIFF CREEK RD		PIKEVILLE	KY	NPDES
41501	1008932215	110022853884	REX G LOCKHART RESIDENCE	2726 RATLIFF CREEK RD		PIKEVILLE	KY	FINDS
41501	S107866011		LOCKHART RESIDENCE	2726 RATLIFF CREEK RD		PIKEVILLE	KY	NPDES
41501	1005617116	110009933509	HALLS MOBILE HOME PARK #3	629 RATLIFF CREEK RD LOT 24		PIKEVILLE	KY	FINDS
41501	1015812277	110045058487	CUMMINS PROPERTY	781 RATLIFF CREEK RD		PIKEVILLE	KY	FINDS
41501	S107864461		COLLINS / RAY RESIDENCE	RATLIFF CREEK RD		PIKEVILLE	KY	NPDES
41501	1015849070	110045045410	DONALD THACKER RESIDENCE	1713 RATLIFFS CREEK RD		PIKEVILLE	KY	FINDS
41501	1014549060		MEADE RESIDENCE	2185 RATLIFFS CREEK RD		PIKEVILLE	KY	
41501	S107866239		MEADE RESIDENCE	2185 RATLIFFS CREEK RD		PIKEVILLE	KY	NPDES
41501	1005646545	110006682152	MEADE RESIDENCE	2185 RATLIFFS CREEK RD		PIKEVILLE	KY	FINDS
41501	S107867427		TILLER RESIDENCE	533 RATLIFFS CREEK RD		PIKEVILLE	KY	NPDES
41501	1016982456	110006762217	PARKER TILLER RESIDENCE	533 RATLIFFS CREEK RD		PIKEVILLE	KY	FINDS
41501	S107865227		HARRIS RESIDENCE	999 RATLIFFS CREEK RD		PIKEVILLE	KY	NPDES
41501	S107866802		RAMEY RESIDENCE	RATLIFFS BRANCH RD		PIKEVILLE	KY	NPDES
41501	1016363036	110045059299	BILL RAMEY RESIDENCE	RATLIFFS BRANCH RD		PIKEVILLE	KY	FINDS
41501	94396842			135 RED TREE GROVE	**	PIKEVILLE	KY	ERNS
41501	1015811086	110045018146	ANDERSON LANDSCAPING	10287 REGINA-BELCHER HWY		PIKEVILLE	KY	FINDS
41501	1015873619	110045091262	LARRY FIELDS MOBILE HOME PARK	RENEE DR		PIKEVILLE	KY	FINDS
41501	S114018097		QUALITY NATURAL GAS LLC - COMPRES	RIDGELINE RD		PIKEVILLE	KY	AIRS
41501	S107865960		LESLIE RESIDENCE	1019 RIGHT FORK COWPEN RD		PIKEVILLE	KY	NPDES
41501	1016982426	110006761094	MARTIN LESLIE RESIDENCE	1019 RIGHT FORK COWPEN RD		PIKEVILLE	KY	FINDS
41501	S117567594		BRIAN BEVINS RESIDENCE	1147 RIGHT FORK ISLAND CREEK		PIKEVILLE	KY	NPDES
41501	S107864450		COLEMAN RESIDENCE	1155 RIGHT FORK ISLAND CREEK		PIKEVILLE	KY	NPDES
41501	1010348682	110030769194	LAW RESIDENCE	1245 RIGHT FORK ISLAND CRK		PIKEVILLE	KY	NPDES, FINDS
41501	1016982298	110006682232	KERMIT HUNT RESIDENCE	1410 RIGHT FORK ISLAND CREEK		PIKEVILLE	KY	FINDS
41501	S107865402		HUNT RESIDENCE	1410 RIGHT FORK ISLAND CREEK		PIKEVILLE	KY	NPDES
41501	S109093123		ADKINS RESIDENCE	176 RIGHT FORK HORSESHOE DR		PIKEVILLE	KY	NPDES
41501	1007083470	110015609563	LORETTA & TIM (SON) ADKINS RESIDENC	176 RIGHT FORK HORSESHOE DR		PIKEVILLE	KY	FINDS
41501	1016989144	110015609019	JONATHAN ELKINS RESIDENCE	176 RIGHT FORK SPRING BR	**	PIKEVILLE	KY	FINDS
41501	1014509969		JONATHAN ELKINS RESIDENCE	176 RIGHT FORK SPRING BR	**	PIKEVILLE	KY	FINDS
41501	S107864786		ELKINS RESIDENCE	176 RIGHT FORK SPRING BR	**	PIKEVILLE	KY	NPDES
41501	1004510488	110006749787	LITTLE DIXIE MHP	302 RIGHT FORK ISLAND CREEK RD		PIKEVILLE	KY	FINDS
41501	S107866741		POTTER RESIDENCE	400 RIGHT FORK ROCKHOUSE RD		PIKEVILLE	KY	NPDES
41501	1005831738	110008990850	POTTER RESIDENCE	400 RIGHT FORK ROCKHOUSE RD		PIKEVILLE	KY	FINDS
41501	1015873633	110045091556	JOHN MAULDIN PROPERTY	939 RIGHT FORK ISLAND CREEK RD		PIKEVILLE	KY	FINDS
41501	S118743693		KY FUEL CORP (CONSOLIDATED)	RIGHT FORK OF BRUSHY RD	**		KY	NPDES
41501	S118152460		COVENANT COAL CORP INC (898-0824)	RIGHT FORK OF COWPEN RD	**		KY	NPDES
41501	1018120277		COVENANT COAL CORP INC	RIGHT FORK OF COWPEN RD	**		KY	NPDES
41501	1015898490	110045272860	RONNIE E AND BRENDA S JAMES RESIDE	874 RIVER BRANCH		MOSSY BOTTOM	KY	FINDS
41501	1016982295	110006681974	RUSSELL MAYNARD RESIDENCE	409 RIVER BRANCH RD		PIKEVILLE	KY	FINDS
41501	S107866178		MAYNARD RESIDENCE	409 RIVER BRANCH RD		PIKEVILLE	KY	NPDES
41501	1007122791	110015680226	AMERICAN ELECTRIC ROB FORK PROCE:	103 ROB FORK OF CANEY HWY. P.O. BOX		PIKEVILLE	KY	FINDS
41501	1015833626	110045190351	CENTRAL APPALACHAIN MINING SITE	150 ROB FORK RD	**	PIKEVILLE	KY	FINDS
41501	S111341367		CAM MINING LLC (898-8153)	898 9141 ROB FORK REFUSE FILL		PIKEVILLE	KY	NPDES
41501	1016074774	110007071658	CAM MINING LLC	898 9141 ROB FRK REFUSE FILL		PENNY (CALLOWAY)	KY	FINDS
41501	1017438291		CAM MINING LLC	896 9141 ROB FRK REFUSE FILL		PENNY (CALLOWAY)	KY	FINDS
41501	S109093058		CAM MINING LLC	ROB FORK KY 611		PENNY	KY	NPDES
41501	S110072287		BETH ELKHORN MINE NO 29	ROB FORK RD		PENNY (PIKE)	KY	SHWS
41501	U002252638	1019098	ROBINSON CREEK RD LOT	5940 ROBINSON CREEK RD		PIKEVILLE	KY	SB193, UST
41501	1014717846	110043353910	58433 - ROBINSON CREEEK RD LOT	5940 ROBINSON CREEK RD		PIKEVILLE	KY	FINDS
41501	1015875751	110045093661	FREDDIE GILPIN PROPERTY	ROBINSON CREEK RD	**	PIKEVILLE	KY	FINDS
41501	1016363072	110045060553	BUDY RAY SLONE RESIDENCE	101 ROCKY LOOP		PIKEVILLE	KY	FINDS
41501	S107864624		SAMMONS RESIDENCE	1021 ROCKY RD		PIKEVILLE	KY	NPDES
41501	1005627446	110006760674	BOBBY G SAMMONS RESIDENCE	1021 ROCKY RD		PIKEVILLE	KY	FINDS

EDR ZIP Code Scan Report

ZIP	EDR-ID	Facility ID	Name	Address	Map/Dir/Dist	City	State	Databases
41501	S108898490		ADKINS RESIDENCE	15 ROCKY RD		PIKEVILLE	KY	NPDES
41501	1007262799	110017375473	MILLARD TRAILOR PARK	15 ROCKY RD		PIKE COUNTY	KY	FINDS
41501	S108491094		MILLARD ELEM SCHOOL	20 ROCKY RD		PIKEVILLE	KY	NPDES
41501	1015870826	110045258644	FREEDOM BAPTIST CHURCH	216 ROCKY RD		PIKEVILLE	KY	FINDS
41501	S107865915		LAW RESIDENCE	28 ROCKY LOOP		PIKEVILLE	KY	NPDES
41501	1008942567	110023140518	LAW RESIDENCE	28 ROCKY LOOP		PIKEVILLE	KY	FINDS
41501	1015794884	110045054784	JOHNSON APARTMENTS	ROCKY RD		MILLARD	KY	FINDS
41501	1015787418	110045076430	LONES ADAMS RESIDENCE	211 ROLLING HILLS ESTATES	**	SHELBIANA	KY	FINDS
41501	1016983985	110009962040	LONES ADAMS RESIDENCE	22 ROLLING HILLS EST		SHELBIANA	KY	FINDS
41501	1016982272	110006681279	ROBERT W COLEMAN RESIDENCE	306 ROLLING HILLS		PIKEVILLE	KY	FINDS
41501	S107864452		COLEMAN RESIDENCE	306 ROLLING HILLS		PIKEVILLE	KY	NPDES
41501	S107866197		MCCOY RESIDENCE	115 ROSE ST		PIKEVILLE	KY	NPDES
41501	1016982277	110006681402	TIMOTHY A MCCOY RESIDENCE	115 ROSE ST		PIKEVILLE	KY	FINDS
41501	S107867378		THACKER RESIDENCE	80 ROSE ST		PIKEVILLE	KY	NPDES
41501	1016982274	110006681359	JOHN THACKER JR RESIDENCE	80 ROSE ST		PIKEVILLE	KY	FINDS
41501	1006173307	110007288498	MOUNTAIN ENTERPRISES INC	KY ROUTE 292		PIKEVILLE	KY	FINDS
41501	1015833471	110045192411	BOBBY WAYNE MITCHELL RESIDENCE	KY RT 122	**	PIKEVILLE	KY	FINDS
41501	S108083278		SHEBY VALLEY SEWER CONTRACT 1	KY RT 122	**	PIKEVILLE	KY	NPDES
41501	1005680806	110009960774	BROWNING RESIDENCE	KY RT 1426 ISLAND CREEK RD		PIKEVILLE	KY	FINDS
41501	S107864162		BROWNING RESIDENCE	KY RT 1426 ISLAND CREEK RD		PIKEVILLE	KY	NPDES
41501	1006796834	110013668049	MCCOY ELKHORN COAL CORP	KY RT 1441 JCT W/KY RT 119		ZEBULON	KY	FINDS
41501	S108761572		MCCOY ELKHORN COAL CORP	KY RT 1441 JCT W/KY RT 119		ZEBULON	KY	NPDES
41501	1005831764	110008990477	SUNNY RIDGE MINING CO INC	KY RT 194		BUCKHORN	KY	FINDS
41501	S108761859		LCC KENTUCKY LLC	KY RT 194		META	KY	NPDES
41501	1009443010	110024584010	LEWIS COAL SALES LLC	KY RT 3218 & US 23		BOLDMAN	KY	FINDS
41501	S108761568		LEWIS COAL SALES LLC	KY RT 3218 & US 23		BOLDMAN	KY	NPDES
41501	S108761623		PONTIKI COAL LLC	KY RT 881 & BRUSHY FORK RD		PISO	KY	NPDES
41501	S108761356		BEAVER MINERALS INC	ST RT 2061 W/US 23	**	MOSSY BOTTOM	KY	NPDES
41501	1007262225	110017369319	BEAVER MINERALS INC	ST RT 2061 W/US 23	**	MOSSY BOTTOM	KY	FINDS
41501	1016685084	110020140293	COVENANT COAL CORP INC (898-0824)	ST RT 2061 WITH US 23		MOSSY BOTTOM	KY	FINDS
41501	S108761530		DUSTY DIAMOND CO INC	ST RT 2061 WITH US 23		MOSSY BOTTOM	KY	NPDES
41501	S108082289		LINE KA FORCED RELOCATION PROJ	US RT 119 BLACKBURN BOTTOM	**	META	KY	NPDES
41501	S109013417		CLINTWOOD ELKHORN MINING CO	US RT 460 HOPKINS CREEK RD		PIKEVILLE	KY	NPDES
41501	1014540065	110006654682	CLINTWOOD ELKHORN MINING CO	US RT 460 HOPKINS CREEK RD		PIKEVILLE	KY	ICIS, FINDS
41501	1012112504	110038950711	COLLEY & RAMSEY	U S 23 & 119	**	SHELBIANA	KY	FINDS
41501	S108899722		CUMBERLAND VALLEY HIGH SCHOOL	U S 460	**	PIKEVILLE	KY	FINDS
41501	1016362095	110045024308	JIMMY HARRIS RESIDENCE	108 SANDSTONE HILL DR		PIKEVILLE	KY	NPDES
41501	S107867333		TACKETT RESIDENCE	281 SARAH BRANHAM LN		PIKEVILLE	KY	FINDS
41501	1015835366	110045122121	ASHLAND BRANDED MARKETING 485 000	106 SCOTT AVE		PIKEVILLE	KY	NPDES
41501	1015840241	110045125164	ASHLAND PETROLEUM CO	106 SCOTT AVE		PIKEVILLE	KY	FINDS
41501	S108020764	2794098	ASHLAND PETROLEUM CO	106 SCOTT AVENUE		PIKEVILLE	KY	SHWS
41501	S107866059		LOWE RESIDENCE	169 SCOTT FORK RD		PIKEVILLE	KY	NPDES
41501	1016982443	110006761673	MICHAEL LOWE RESIDENCE	169 SCOTT FORK RD		PIKEVILLE	KY	FINDS
41501	S107867376		THACKER RESIDENCE	252 SCOTT FORK		PIKEVILLE	KY	NPDES
41501	1016982294	110006681901	ARNOLD THACKER RESIDENCE	252 SCOTT FORK		PIKEVILLE	KY	FINDS
41501	1014719741	110042252148	ARCHIE M LARSON RESIDENCE	365 SCOTT FORK		PIKEVILLE	KY	FINDS
41501	S109485397		LARSON RESIDENCE	610 SCOTT FORK		PIKEVILLE	KY	NPDES
41501	1015574466			365 SCOTT AVE		PIKEVILLE	KY	EDR Historical Auto Stations
41501	1000518611	KYD985085638	ASHLAND BRANDED MARKETING INC. 485	SCOTT AVE & 2ND STREET		PIKEVILLE	KY	RCRA-NonGen, UST
41501	1016269499	110008364723	ASHLAND BRANDED MARKETING INC. 485	SCOTT AVE & 2ND STREET		PIKEVILLE	KY	FINDS
41501	S111026194		COLUMBIA GAS - PIKE CO	SCOTT BRANCH FLUTY BRANCH RD		PIKEVILLE	KY	SHWS
41501	1005559993	110009965804	LCC KENTUCKY LLC	SCOTT CO BR RD W/KY HWY 194		MAYFLOWER DIVISION	KY	FINDS
41501	S108761545		LCC KENTUCKY LLC	SCOTT CO BR RD W/KY HWY 194		MAYFLOWER	KY	NPDES
41501	1000100717	KYD981753965	JET 1 HOUR CLEANERS	334 SECOND STREET		PIKEVILLE	KY	RCRA-NonGen
41501	1016190890	110003230405	JET ONE HOUR CLEANERS	334 SECOND STREET		PIKEVILLE	KY	FINDS
41501	U003415776	67678	REYNOLDS TIRE	SECOND & HIBBARD STS		PIKEVILLE	KY	UST
41501	S108011276	9757098	AUTOBAHN DOWNTOWN	SECOND & HUFFMAN		PIKEVILLE	KY	
41501	U003990201	58485	GENERAL SERVICE STATION	SECOND & HUFFMAN AVE		PIKEVILLE	KY	UST
41501	1014888632	110043848815	58485 - GENERAL SERVICE STATION	SECOND & HUFFMAN AVE		PIKEVILLE	KY	FINDS
41501	U003415817	67662	ZIPPY MART (GAS & GO INC)	SECOND & PIKE STS		PIKEVILLE	KY	UST
41501	1005592038	110006748029	JOHNSON PARK	1471 W SHELBIANA RD		PIKEVILLE	KY	FINDS
41501	S107865536		JOHNSON PARK	1471 W SHELBIANA RD		PIKEVILLE	KY	NPDES
41501	1004504497	110006748831	MCKEE RENTALS	1572 W SHELBIANA RD		PIKEVILLE	KY	FINDS
41501	S108910132		MCKEE RENTALS	1572 W SHELBIANA RD		PIKEVILLE	KY	NPDES
41501	S117568063		THE WELLS GROUP LLC	1731 W SHELBIANA RD		PIKEVILLE	KY	NPDES
41501	S117567557		THE WELLS GROUP LLC	1731 W SHELBIANA RD		PIKEVILLE	KY	NPDES
41501	1016698249	110056350318	THE WELLS GROUP LLC	1731 W SHELBIANA RD		PIKEVILLE	KY	FINDS
41501	S118374763		SHELBIANA PLANT #15	1851 W SHELBIANA RD		PIKEVILLE	KY	NPDES
41501	1015396444			2961 E SHELBIANA RD		PIKEVILLE	KY	EDR Historical Auto Stations

EDR ZIP Code Scan Report

ZIP	EDR-ID	Facility ID	Name	Address	Map/Dir/Dist	City	State	Databases
41501	U003902684	63292	HOLLY MART INC	3307 E SHELBIANA RD		PIKEVILLE	KY	UST
41501	1015827578	110045120221	PRATERS GAS N GO LLC	3469 E SHELBIANA RD		PIKEVILLE	KY	FINDS
41501	1015440540			3469 E SHELBIANA RD		PIKEVILLE	KY	EDR Historical Auto Stations
41501	U000718676	58402	PRATER'S GAS N GO, LLC	3469 E. SHELBIANA RD		PIKEVILLE	KY	NPDES, UST
41501	1016362460	110045033094	CLIFTON & BETTY THACKER RESIDENCE	3547 E SHELBIANA RD		PIKEVILLE	KY	FINDS
41501	U003415742	58444	PEYTONS CREEK SERVICE STATION	4566 E SHELBIANA RD		PIKEVILLE	KY	UST
41501	1014718048	110043342969	58444 - PEYTONS CREEK SERVICE STATION	4566 E SHELBIANA RD		PIKEVILLE	KY	FINDS
41501	U003180304	68459	JUSTICE AUTO PARTS	5262 E SHELBIANA RD		PIKEVILLE	KY	UST
41501	1015540844			5270 E SHELBIANA RD		PIKEVILLE	KY	EDR Historical Auto Stations
41501	1015540920			5276 E SHELBIANA RD		PIKEVILLE	KY	EDR Historical Auto Stations
41501	S117571437		MILLARD ELEMENTARY SCHOOL	5472 E SHELBIANA RD		PIKEVILLE	KY	NPDES
41501	1016871060	110059700756	MILLARD ELEMENTARY SCHOOL	5472 E SHELBIANA RD		MILLARD	KY	FINDS
41501	U003201269	58562	JUSTICEVILLE DOUBLE KWIK	5547 E SHELBIANA RD		PIKEVILLE	KY	UST
41501	S108082575		MOUNTAIN ENTERPRISES INC	SHELBIANA PLANT #15		SHELBIANA	KY	NPDES
41501	96519062			5575 EAST SHELBIANA RD		PIKEVILLE	KY	ERNS
41501	1015118561			100 SHELBY YD		PIKEVILLE	KY	EDR Historical Auto Stations
41501	S111026195		COLUMBIA GAS - PIKE CO	SLEEPY HOLLOW ROAD		PIKEVILLE	KY	SHVS
41501	S107864367		CHARLES RESIDENCE	170 SMILEY FORK		PIKEVILLE	KY	NPDES
41501	1016982407	110064275742	CHARLES RESIDENCE	170 SMILEY FORK		PIKEVILLE	KY	FINDS
41501	1015848450	110045044108	MELISSA BEVIN PROPERTY	1697 W SOOKEYS CREEK		PIKEVILLE	KY	FINDS
41501	S107865633		KILGORE RESIDENCE	279 SOOKEYS CREEK RD		PIKEVILLE	KY	NPDES
41501	1016982482	110006763314	RALPH D KILGORE RESIDENCE	279 SOOKEYS CREEK RD		PIKEVILLE	KY	FINDS
41501	S108514528	2119509183	WRIGHT WAY READI - MIX LLC - PORTABL	17 W SOOKIE CREEK RD		PIKEVILLE	KY	AIRS
41501	1012217480	110040496175	WRIGHT WAY READI - MIX LLC - PORTABL	17 W SOOKIE CREEK RD		PIKEVILLE	KY	FINDS
41501	1015827791	110045185517	LCC KY LLC (898-0748)	SPANKUM BRANCH RD & BRUSHY CREEK		HEENON	KY	FINDS
41501	1015011306			197 2ND ST		PIKEVILLE	KY	EDR Historical Cleaners
41501	S109089847		JET 1 HOUR CLEANERS	334 2ND ST		PIKEVILLE	KY	DRYCLEANERS, AIRS
41501	1015056166			407 2ND ST		PIKEVILLE	KY	EDR Historical Cleaners
41501	1015539278			524 2ND ST		PIKEVILLE	KY	EDR Historical Auto Stations
41501	1015825848	110045180932	CHARLIE NEWSOME RESIDENCE	66 STAGGER FORK		PIKEVILLE	KY	FINDS
41501	1005649843	110006760175	ROBERT & ANNA CURRY RESIDENCE	95 STAMPER LN		PIKEVILLE	KY	FINDS
41501	S107867158		SMITH RESIDENCE	95 STAMPER LN		PIKEVILLE	KY	NPDES
41501	1017098970	110050267563	MOSLEY PROPERTY LLC-MOSLEY PROPE	14398 STATE HWY 194 W		PIKEVILLE	KY	FINDS
41501	1018103060	110025329142	MCCOY ELKHORN COAL CORP	2069 STATE HWY 194 E		META	KY	FINDS
41501	984594591			4126 STATE HWY 194 W		PIKEVILLE	KY	ERNS
41501	984594590			4126 STATE HWY 194 W		PIKEVILLE	KY	ERNS
41501	99651472			4126 STATE HWY 194 W ACCESS ROAD		PIKEVILLE	KY	ERNS
41501	2003655133			4126 STATE HWY 194 WEST		PIKEVILLE	KY	ERNS
41501	2004710477			4126 STATE HWY 194 WEST		PIKEVILLE	KY	ERNS
41501	2002632717			4126 STATE HWY 194 WEST		PIKEVILLE	KY	ERNS
41501	1017098971	110050267607	MC MINING LLC-MC MINING WTP	4126 STATE RT 194 W		PIKEVILLE	KY	FINDS
41501	1005559245	110006761682	MCMINING	4374 STATE HIGHWAY 194 W		PIKEVILLE	KY	FINDS
41501	S108015942	1058098	J & R GROCERY	5235 STATE HWY 194 WEST		PIKEVILLE	KY	FINDS
41501	S108012936	1043098	CLEVINGER GROCERY	6861 STATE HWY 194 WEST		PIKEVILLE	KY	FINDS
41501	S107865576		COLLIER RESIDENCE	7904 STATE HWY 194 W		PIKEVILLE	KY	NPDES
41501	1017442086	110009960596	STEPHANIE COLLIER RESIDENCE	7904 STATE HWY 194 W		PIKEVILLE	KY	FINDS
41501	S108910399		SIDNEY COAL CO INC	8854 STATE HWY 194 W		PIKEVILLE	KY	NPDES
41501	1015854246	110045225029	NATHAN GROSS RESIDENCE	6 STEPP BRANCH RD		PIKEVILLE	KY	FINDS
41501	1016220807	110007365662	COAL RUN COAL CO INC	1171 STONE COAL ROAD		PIKEVILLE	KY	FINDS
41501	1015240604			1511 STONE COAL RD		PIKEVILLE	KY	EDR Historical Auto Stations
41501	S107864208		BURNETTE RESIDENCE	1824 STONE COAL RD		PIKEVILLE	KY	NPDES
41501	1016983969	110009961425	RICKY BURNETTE RESIDENCE	1824 STONE COAL RD		PIKEVILLE	KY	FINDS
41501	S107867273		STONE COAL MHP	1835 STONE COAL RD		COAL RUN	KY	NPDES
41501	1017437954		STONE COAL MHP	1835 STONE COAL RD LOT 27		COAL RUN VILLAGE	KY	FINDS
41501	1004504466	110006750060	STONE COAL MHP	1835 STONE COAL RD LOT 27		COAL RUN VILLAGE	KY	FINDS
41501	1009440790	110024585803	BRIAN & SABRINA WILSON RESIDENCE	1836 STONE COAL RD		PIKEVILLE	KY	FINDS
41501	S107867765		WILSON RESIDENCE	1836 STONE COAL RD		PIKEVILLE	KY	NPDES
41501	1016982409	110006760442	KEVIN GILLIAM RESIDENCE	2999 STONE COAL RD		PIKEVILLE	KY	FINDS
41501	S107865020		GILLIAM RESIDENCE	2999 STONE COAL RD		PIKEVILLE	KY	NPDES
41501	1005627428	110006682241	BILLITER RESIDENCE	3240 STONE COAL RD		PIKEVILLE	KY	FINDS
41501	1014579608		BILLITER RESIDENCE	3240 STONE COAL RD		PIKEVILLE	KY	FINDS
41501	S107864013		BILLITER RESIDENCE	3240 STONE COAL RD		PIKEVILLE	KY	NPDES
41501	S107867425		TIBBS RESIDENCE	3380 STONE COAL RD		PIKEVILLE	KY	NPDES
41501	1016982446	110006761735	ROBERT HAMILTON RESIDENCE	3468 STONE COAL RD		PIKEVILLE	KY	FINDS
41501	S107865162		HAMILTON RESIDENCE	3468 STONE COAL RD		PIKEVILLE	KY	NPDES

EDR ZIP Code Scan Report

ZIP	EDR-ID	Facility ID	Name	Address	Map/Dir/Dist	City	State	Databases
41501	1005827059	110009694553	PARSONS RESIDENCE	3556 STONE COAL RD		PIKEVILLE	KY	FINDS
41501	S107866635		PARSONS RESIDENCE	3556 STONE COAL RD		PIKEVILLE	KY	NPDES
41501	S107864468		COLLINS RESIDENCE	3562 STONE COAL RD		PIKEVILLE	KY	NPDES
41501	1016982291	110006681830	CAROL L PARSONS RESIDENCE	3562 STONE COAL RD		PIKEVILLE	KY	FINDS
41501	S108312849	2119500216	REVELATION ENERGY LLC - STONECOAL	441 STONE COAL RD		PIKEVILLE	KY	AIRS
41501	1015798864	110045031005	FLORENE BURGESS PROPERTY	691 STONE COAL RD		PIKEVILLE	KY	FINDS
41501	1016363602	110045075422	PETER FORK MINING CO (498-5302)	STONE COAL CREEK RD		COAL RUN VILLAGE	KY	FINDS
41501	1015822664	110045024200	ECLIPSE COLLIERIES INC (898-6042)	STONE COAL CREEK RD		META	KY	FINDS
41501	S118475490		CHEYENNE MINING INC (898-4384)	STONE COAL CREEK RD		PIKEVILLE	KY	NPDES
41501	1016681954	110009966297	CHEYENNE MINING	STONE COAL CREEK ROAD		COAL RUN VILLAGE	KY	FINDS
41501	U000208002		PIKEVILLE READY MIX INC	STONE COAL RD		PIKEVILLE	KY	UST
41501	1014717717	110041008334	REVELATION ENERGY LLC - STONECOAL	441 STONECOAL RD		PIKEVILLE	KY	FINDS
41501	1017893154		MCCOY ELKHORN COAL COMPANY	STONECOAL & JOES CRK RD		COAL RUN VILLAGE	KY	
41501	1017792482	110044892122	MCCOY ELKHORN COAL COMPANY	STONECOAL & JOES CRK RD		COAL RUN VILLAGE	KY	FINDS
41501	1016361187	110044892060	REVELATION ENERGY LLC (898-8161)	STONECOAL CREEK & US 23		COAL RUN VILLAGE	KY	FINDS
41501	1015948075	110011216228	APPALACHIAN FUELS LLC	STONECOAL RD US 23		PIKEVILLE	KY	FINDS
41501	S108761463		APPALACHIAN FUELS LLC	STONECOAL RD US 23	**	COAL RUN	KY	NPDES
41501	1016989602	110017701780	DAVID & TIFFANY DAMRON SALYERS RES	326 STRAIGHT FORK		PIKEVILLE	KY	FINDS
41501	S107864625		SALYERS RESIDENCE	326 STRAIGHT FORK		PIKEVILLE	KY	NPDES
41501	S107866768		PRICE & JUSTICE RESIDENCE	310 SUMMER ST		PIKEVILLE	KY	NPDES
41501	S109494986		DEGEORGE RESIDENCE	109 SUNNY LN		PIKEVILLE	KY	NPDES
41501	1015788081	110045039150	ERNESTINE DEGEORGE RESIDENCE	109 SUNNY LN		PIKEVILLE	KY	FINDS
41501	S108902158		NATIONAL COLLEGE OF BUS & TECH	92 SUNSHINE LN		PIKEVILLE	KY	NPDES
41501	S118374838		REVELATION ENERGY LLC (898-4516)	SUNSHINE LN		PIKEVILLE	KY	NPDES
41501	1017824444		REVELATION ENERGY LLC	SUNSHINE LN		META	KY	
41501	1017791282	110011210322	REVELATION ENERGY LLC	SUNSHINE LN		META	KY	FINDS
41501	1011906525	110037236844	PIKEVILLE COLLEGE	147 SYCAMORE STREET		PIKEVILLE	KY	FINDS
41501	S107864981		GARRETT RESIDENCE	249 SYCAMORE RD		PIKEVILLE	KY	NPDES
41501	1008334103	110022286569	GARRETT RESIDENCE	249 SYCAMORE RD		STANVILLE	KY	FINDS
41501	1015974964	110045160669	LESLIE EQUIPMENT COMPANY	195 SYKES BLVD		PIKEVILLE	KY	FINDS
41501	1018122210		FCDC COAL INC (836-5559)	TACKETT FORK RD & KY 979		META	KY	
41501	1017797956	110063917301	F C D C COAL INC	TACKETT FORK RD & KY 979		META	KY	FINDS
41501	1018094183		F C D C COAL INC	TACKETT FORK RD & KY 979		META	KY	
41501	1015429247			33 THACKER RD		PIKEVILLE	KY	EDR Historical Auto Stations ERNS
41501	2003637053			33 THACKER ROAD		PIKEBILL	KY	
41501	1017746690		APEX ENERGY INC	THIRD FORK OF BIG CRK		DUNLAP	KY	
41501	1016676090	110059771108	DOLLAR GENERAL STORE #7113	327 THOMPSON ROAD		PIKEVILLE	KY	RCRA-CESQG, FINDS
41501	S107865406		HUNT RESIDENCE	514 THOMPSON BRANCH		PIKEVILLE	KY	NPDES
41501	S117570907		PIKEVILLE COMMONS	THOMPSON RD		PIKEVILLE	KY	NPDES
41501	1014719635	110043486108	TEXAS ROADHOUSE	THOMPSON RD		PIKEVILLE	KY	FINDS
41501	S117568680		TEXAS ROADHOUSE	THOMPSON RD		PIKEVILLE	KY	NPDES
41501	1016446098	110056146406	PIKEVILLE COMMONS	THOMPSON RD		PIKEVILLE	KY	FINDS
41501	1015822233	110045174743	THOMPSON RD BOAT DOCK - PIKEVILLE	THOMPSON RD		PIKEVILLE	KY	FINDS
41501	U001184126	69378	JIMMIE ROGERS TIRE & AUTO SUPP	178 TOLLAGE CREEK RD		PIKEVILLE	KY	UST
41501	1015810512	110045069019	TOM HOLLOW PROPERTY	251 TOLLAGE CREEK RD		PIKEVILLE	KY	FINDS
41501	1009516466		J&M MONITORING, INC. (CONTRACTOR)	251 TOLLAGE CREEK RD		PIKEVILLE	KY	FITS
41501	U003991113	3709	ROGERS PETROLEUM SERVICES INC	348 TOLLAGE CREEK RD		PIKEVILLE	KY	UST
41501	S117568585		ROGERS PETROLEUM SERVICES INC	348 TOLLAGE CREEK RD		PIKEVILLE	KY	NPDES
41501	1017425492	110063615850	ROGERS PETROLEUM SERVICES INC	348 TOLLAGE CREEK RD		PIKEVILLE	KY	FINDS
41501	1016269043	110008358268	CHEVRON USA INC PIKEVILLE PLANT	TOLLAGE CREEK N MAYO TRAIL		PIKEVILLE	KY	FINDS
41501	1000433779	KYD000733501	CHEVRON USA INC PIKEVILLE PLANT	TOLLAGE CREEK N MAYO TRAIL	**	PIKEVILLE	KY	RCRA-NonGen
41501	S108910202		LATTER DAY SAINTS CHURCH	TOLLAGE CREEK RD		PIKEVILLE	KY	NPDES
41501	1004506690	110009934535	LATTER DAY SAINTS CHURCH	TOLLAGE CREEK RD		PIKEVILLE	KY	FINDS
41501	U003415842	58492	GAS & GO STATION NO 1	159 TOWN MOUNTAIN RD		PIKEVILLE	KY	UST
41501	1015822669	110045026422	TOWN & COUNTRY AUTO	170 TOWN MOUNTAIN RD		PIKEVILLE	KY	FINDS
41501	1015972360	110045132548	SUPER DOLLAR DISCOUNT FOODS 2446 (234 TOWN MOUNTAIN RD		PIKEVILLE	KY	FINDS
41501	U004122468		SUPER DOLLAR DISCOUNT FOODS 2446 (234 TOWN MOUNTAIN RD		PIKEVILLE	KY	UST
41501	1005679140	110006759748	THOMPSON RESIDENCE	278 TOWN MOUNTAIN RD		PIKEVILLE	KY	FINDS
41501	S107867403		THOMPSON RESIDENCE	278 TOWN MOUNTAIN RD		PIKEVILLE	KY	NPDES
41501	1000516628	65557	CITATION COAL CORP	452 TOWN MOUNTAIN RD		PIKEVILLE	KY	UST
41501	1005561425	110010839557	HICKORY HILL DEVELOPMENT	452 TOWN MOUNTAIN ROAD		PIKEVILLE	KY	FINDS
41501	1016285010	110011215354	ROADSIDE PROCESSING INC	750 TOWN MTN RD		GREENWOOD	KY	FINDS
41501	S107865924		LAWSON RESIDENCE	TOWN MOUNTAIN RD		PIKEVILLE	KY	NPDES
41501	1016983669	110009743000	BRIAN HATMAKER RESIDENCE	148 TRACEY ST		PIKEVILLE	KY	FINDS
41501	S107865255		HATMAKER RESIDENCE	148 TRACEY ST		PIKEVILLE	KY	NPDES
41501	S107867372		THACKER RESIDENCE	168 TRACEY ST		PIKEVILLE	KY	NPDES
41501	1016982484	110006763332	GINGER THACKER RESIDENCE	168 TRACEY ST		PIKEVILLE	KY	FINDS
41501	1014602982		GINGER THACKER RESIDENCE	168 TRACEY ST		PIKEVILLE	KY	NPDES
41501	1015787436	110045076617	JAMES W & EVA ADKINS RESIDENCE	184 TRACEY ST		PIKEVILLE	KY	FINDS
41501	S107865135		HALL RESIDENCE	193 TRACEY ST		PIKEVILLE	KY	NPDES

EDR ZIP Code Scan Report

ZIP	EDR-ID	Facility ID	Name	Address	Map/Dir/Dist	City	State	Databases
41501	1005559455	110009963209	BRAD & LINDA HALL RESIDENCE	193 TRACEY ST		PIKEVILLE	KY	FINDS
41501	1016982483	110006763323	ROY & ANNA SMITH RESIDENCE	43 TRACEY ST		PIKEVILLE	KY	FINDS
41501	S107867153		SMITH RESIDENCE	43 TRACEY ST		PIKEVILLE	KY	NPDES
41501	1014568476		ROY & ANNA SMITH RESIDENCE	43 TRACEY ST		PIKEVILLE	KY	FINDS
41501	1006299125	110012317545	HUFFMAN RESIDENCE	148 TWELVE OAKS DR		PIKEVILLE	KY	FINDS
41501	S107865389		HUFFMAN RESIDENCE	148 TWELVE OAKS DR		PIKEVILLE	KY	NPDES
41501	1015910819	110045140138	ASHLAND BRANDED MARKETING	485 037 UNKNOWN	**	PIKEVILLE	KY	FINDS
41501	U000807945	64149	OXY USA INC	UNKNOWN	**	META	KY	UST
41501	U001184726	66642	ASHLAND BRANDED MARKETING	485 037 UNKNOWN		PIKEVILLE	KY	UST
41501	S108761619		LANDMARK MINING CO INC	UNKNOWN		PIKEVILLE	KY	NPDES
41501	S107867253		STEFFEY RESIDENCE	UNKNOWN	**	PIKEVILLE	KY	NPDES
41501	S108761773		ECLIPSE COLLIERIES CO	UNKNOWN	**	PIKEVILLE	KY	NPDES
41501	1005990807	110012317778	SWORD RESIDENCE	UNKNOWN		PIKEVILLE	KY	FINDS
41501	S107867310		SWORD RESIDENCE	UNKNOWN		PIKEVILLE	KY	NPDES
41501	1007845170	110020140220	ECLIPSE COLLIERIES CO	UNKNOWN		META	KY	FINDS
41501	S114018270		JEREMY & SANDRA COLEMAN RESIDENC	115 UPPER CHLOE RD		PIKEVILLE	KY	NPDES
41501	1016445609	110056404494	JEREMY & SANDRA COLEMAN RESIDENC	115 UPPER CHLOE RD		PIKEVILLE	KY	FINDS
41501	1015287055			188 UPPER CHLOE CRK		PIKEVILLE	KY	EDR Historical Auto Stations
41501	S107866912		ROBERTSON RESIDENCE	188 UPPER CHLOE		PIKEVILLE	KY	NPDES
41501	1015630807			774 UPPER CHLOE CRK		PIKEVILLE	KY	EDR Historical Auto Stations
41501	S107602235	43427	COLLEY BLOCK CO	UPPER CHLOE CREEK	**	PIKEVILLE	KY	SWF/LF
41501	1015787429	110045076546	UPPER CHLOE RD - PIKE CO	UPPER CHLOE RD	**	PIKEVILLE	KY	FINDS
41501	1000887627	KY0000262816	KENTUCKY WEST VIRGINIA GAS CO.	UPPER JOHN'S CREEK	**	META	KY	RCRA-NonGen
41501	1017795819	110063868845	ROADSIDE PROCESSING INC	11565 N US 27	**	GREENWOOD	KY	FINDS
41501	1018092440		ROADSIDE PROCESSING INC	11565 N US 27	**	GREENWOOD	KY	FINDS
41501	S111026197		COLUMBIA GAS - PIKE CO	US-119	**	PIKEVILLE	KY	SHWS
41501	S111026199		COLUMBIA GAS - PIKE CO	US-23	**	PIKEVILLE	KY	SHWS
41501	S111026203		COLUMBIA GAS - PIKE CO	US-480	**	PIKEVILLE	KY	SHWS
41501	1015813721	110045060367	VARNEY RD - PIKE CO	VARNEY RD		PIKEVILLE	KY	FINDS
41501	U003989811	48542	CHILDERS & VENTERS INC	1 VENTERS LN		PIKEVILLE	KY	UST
41501	S107864409		CLASSIC LANES INC	200 VENTERS LN		PIKEVILLE	KY	NPDES
41501	S108761602		MCCOY ELKHORN COAL CORP	0.3 MI W OF INTER OF CANOE		BROAD BOTTOM	KY	NPDES
41501	1006797916	110013679910	MCCOY ELKHORN COAL CORP	0.3 MI W OF INTER OF CANOE		BROAD BOTTOM	KY	FINDS
41501	1016983979	110009961817	JAMES T & TRACY COLLINS RESIDENCE	300 WAGNER FORK RD		PIKEVILLE	KY	FINDS
41501	S107864475		COLLINS RESIDENCE	300 WAGNER FORK RD		PIKEVILLE	KY	NPDES
41501	1005679110	110006759908	GOOCH RESIDENCE	90 WAGNER STATION RD		MOSSY BOTTOM	KY	FINDS
41501	S107865049		GOOCH RESIDENCE	90 WAGNER STATION RD		MOSSY BOTTOM	KY	NPDES
41501	S108761696		SIDNEY COAL CO INC	WALKER BRANCH RD		GULNARE	KY	NPDES
41501	1005604942	110009742537	SIDNEY COAL CO INC	WALKER BRANCH RD		GULNARE	KY	ICIS, FINDS
41501	S106886549	52601	BELLSOUTH TELECOMMUNICATIONS MAI	102 WALTERS RD		PIKEVILLE	KY	AIRS, SHWS
41501	1012112093	110038938380	BELLSOUTH TELECOMMUNICATIONS INC	102 WALTERS RD		PIKEVILLE	KY	FINDS
41501	S107867410		THORNBURY RESIDENCE	500 WALTERS RIDGE RD		PIKEVILLE	KY	NPDES
41501	1016982297	110006682054	DAN W THORNBURY RESIDENCE	500 WALTERS RIDGE RD		PIKEVILLE	KY	FINDS
41501	1015793937	110045035494	SOUTH CENTRAL BELL PKVLK/ KYCH	99 WALTERS RD		PIKEVILLE	KY	FINDS
41501	1004706227	110003233082	BELLSOUTH TELECOMMUNICATIONS, INC	99 WALTERS ROAD		PIKEVILLE	KY	RCRA-NonGen, FINDS
41501	1015117227			10 WEDDINGTON BRANCH RD		PIKEVILLE	KY	EDR Historical Auto Stations
41501	1015151800			110 WEDDINGTON BRANCH RD		PIKEVILLE	KY	EDR Historical Auto Stations
41501	1015441981			35 WEDDINGTON BRANCH RD		PIKEVILLE	KY	EDR Historical Auto Stations
41501	1014717683	110043368511	58529 - AUTOBAHN SERVICE CENTER	35 WEDDINGTON BRANCH RD		PIKEVILLE	KY	FINDS
41501	U000208692	58529	AUTOBAHN SERVICE CENTER	35 WEDDINGTON BRANCH RD		PIKEVILLE	KY	UST
41501	S111835085		AT&T MOBILITY - PIKEVILLE WEDDINGTOI	424 WEDDINGTON BRANCH RD		PIKEVILLE	KY	AIRS
41501	1015863060	110045128321	RAMSEY MHP	WEDDINGTON BRANCH RD	**	PIKEVILLE	KY	FINDS
41501	1017441953		DOUGLAS INDUSTRIAL PARK	37 WILD CAT DR		ROBINSON CREEK	KY	FINDS
41501	1004506078	110009938229	DOUGLAS INDUSTRIAL PARK	37 WILD CAT DR		ROBINSON CREEK	KY	FINDS
41501	S110777515		BARLEY RESIDENCE	43 WILDWOOD LN		PIKEVILLE	KY	NPDES
41501	1014717402	110042323401	BRYON BARTLEY RESIDENCE	43 WILDWOOD LN		PIKEVILLE	KY	FINDS
41501	S108898453		DESKINS RESIDENCE	WILLIAM M DESKINS		PIKEVILLE	KY	NPDES
41501	1015722398			S WILLIAMSON	**	PIKEVILLE	KY	EDR Historical Auto Stations
41501	1016379127	110055103962	LANDMARK MINING CO IN (898-4362)	WINN BR RD & SWAMP FRK		PIKEVILLE	KY	FINDS
41501	1016392267	110055259205	LANDMARK MINING CO INC (MULTIPLE)	WINN BRANCH RD & LICK FORK		PIKEVILLE	KY	FINDS
41501	S108909685		PIKE CO CENTRAL HIGH SCHOOL	100 WINNERS CIRCLE DR		PIKEVILLE	KY	NPDES
41501	S109495245		MULLINS SCHOOL	101 WINNERS CIRCLE RD HWY 119		PIKEVILLE	KY	NPDES
41501	1015899821	110045057781	RICHARD & ERMA CHARLES	423 WINNS BR		PIKEVILLE	KY	FINDS
41501	S107865540		JOHNSON RESIDENCE	87 WINNS 2ND ST		PIKEVILLE	KY	NPDES
41501	2010949819			90 WINNS SECOND ST		PIKEVILLE	KY	ERNS

EDR ZIP Code Scan Report

ZIP	EDR-ID	Facility ID	Name	Address	Map/Dir/Dist	City	State	Databases
41501	1018122209		LANDMARK MINING CO INC (898-4362)	WINNS BRANCH RD & SWAMP FORK		PIKEVILLE	KY	
41501	1016984023	110009963361	MIKE SPEARS RESIDENCE	310 WINSTON BRANCH		PIKEVILLE	KY	FINDS
41501	S107867199		SPEARS RESIDENCE	310 WINSTON BRANCH		PIKEVILLE	KY	NPDES
41501	S109093122		ADKINS RESIDENCE	596 WINSTON BR		PIKEVILLE	KY	NPDES
41501	1006822851	110013811731	JASON ADKINS RESIDENCE	596 WINSTON BR		PIKEVILLE	KY	FINDS
41501	1012240660	110039610310	EQT GATHERING LLC - PIKEVILLE W COM	750 WOLFPEN BRANCH		PIKEVILLE	KY	FINDS
41501	S108312872	2119500261	EQT GATHERING LLC - PIKEVILLE W COM	750 WOLFPEN BRANCH		PIKEVILLE	KY	AIRS
41501	S109089864		L J MILLER CO	92 WOODWORKS WAY		PIKEVILLE	KY	AIRS
41501	1015788090	110045028180	RICK BRANHAM RESIDENCE	YORKWOOD FOREST		PIKEVILLE	KY	FINDS
41501	1015461850			3876 ZEBULON HWY		PIKEVILLE	KY	EDR Historical Auto Stations
41501	S107867831		ZEBULON DOUBLE KWIK	3876 ZEBULON HWY		ZEBULON	KY	NPDES
41501	1005612116	110006748109	ZEBULON DOUBLE KWIK	3878 ZEBULON HWY		ZEBULON	KY	FINDS, UST
41501	S107867405		THOMPSON RESIDENCE	4711 ZEBULON HWY		PIKEVILLE	KY	NPDES
41501	1016989225	110015816330	WESLEY AARON THOMPSON RESIDENCE	4711 ZEBULON HWY		PIKEVILLE	KY	FINDS
41501	1005649847	110009961185	NEWSOME RESIDENCE	4809 ZEBULON HWY OFF US 119		PIKEVILLE	KY	FINDS
41501	S107866465		NEWSOME RESIDENCE	4809 ZEBULON HWY OFF US 119		PIKEVILLE	KY	NPDES
41501	1015516130			4856 ZEBULON HWY		PIKEVILLE	KY	EDR Historical Auto Stations
41501	1016676143	110059771625	DOLLAR GENERAL STORE #10480	4952 ZEBULON HWY		PIKEVILLE	KY	RCRA-CESQG, FINDS
41501	1015541477			5292 ZEBULON HWY		PIKEVILLE	KY	EDR Historical Auto Stations
41501	1015544735			5360 ZEBULON HWY		PIKEVILLE	KY	EDR Historical Auto Stations
41501	1015827599	110045120436	HARRIS BP	5360 ZEBULON HWY		PIKEVILLE	KY	FINDS
41501	U003990317	58490	HARRIS BP	5360 ZEBULON HWY		PIKEVILLE	KY	UST
41501	1015544843			5368 ZEBULON HWY		PIKEVILLE	KY	EDR Historical Auto Stations
41501	1015546352			5402 ZEBULON HWY		PIKEVILLE	KY	EDR Historical Auto Stations
41501	1015548395			5456 ZEBULON HWY		PIKEVILLE	KY	EDR Historical Auto Stations
41501	1015552978			5588 ZEBULON HWY		PIKEVILLE	KY	EDR Historical Auto Stations
41501	1015553159			5598 ZEBULON HWY		PIKEVILLE	KY	EDR Historical Auto Stations
41501	S107867280		STRATTON MHP	5673 ZEBULON HWY		ZEBULON	KY	NPDES
41501	1006150008	110006750220	STRATTON MHP	5673 ZEBULON HWY LOT 17		ZEBULON	KY	FINDS
41501	1017086641	110050246140	MOUNTAIN WATER DIST #1 MARROW BOI	6332 ZEBULON HWY		PIKEVILLE	KY	FINDS
41501	S108901648		MOUNTAIN WATER DISTRICT	6332 ZEBULON HWY		PIKEVILLE	KY	NPDES
41501	1017441904		WILLOW PLACE	6450 ZEBULON HWY US 119		ZEBULON	KY	
41501	1004504706	110009936533	WILLOW PLACE	6450 ZEBULON HWY US 119		ZEBULON	KY	FINDS
41501	1004506683	110009012790	MODERN MOBILE HOME PARK INC	6451 ZEBULON HWY		PIKEVILLE	KY	FINDS
41501	S107865641		KING RESIDENCE	6451 ZEBULON HWY LOT #21		PIKEVILLE	KY	NPDES
41501	1016982416	110006760638	CURTIS & AELMRA BARTLEY RESIDENCE	6728 ZEBULON HWY		PIKEVILLE	KY	FINDS
41501	S107863948		BARTLEY RESIDENCE	6728 ZEBULON HWY		PIKEVILLE	KY	NPDES
41501	1015820472	110045047604	KEVIN PRATER PROPERTY	73 ZEBULON HTS		PIKEVILLE	KY	FINDS
41501	1015630294			7713 ZEBULON HWY		PIKEVILLE	KY	EDR Historical Auto Stations
41501	U004148173		LOWES AUTO REPAIR	7713 ZEBULON HWY		PIKEVILLE	KY	PSTEAF, UST
41501	1016364506	110045120392	LOWES GULF	7713 ZEBULON HWY		PIKEVILLE	KY	FINDS
41501	1015095442			7826 ZEBULON HWY		PIKEVILLE	KY	EDR Historical Cleaners
41501	1015635818			7971 ZEBULON HWY		PIKEVILLE	KY	EDR Historical Auto Stations
41501	S108015347	1011098	HARRIS BP	ZEBULON HWY	**	PIKEVILLE	KY	
41501	S107867758		WILLOW PLACE	ZEBULON HWY US 119		PIKEVILLE	KY	NPDES

GOVERNMENT RECORDS SEARCHED / DATA CURRENCY TRACKING

To maintain currency of the following federal and state databases, EDR contacts the appropriate governmental agency on a monthly or quarterly basis, as required.

Number of Days to Update: Provides confirmation that EDR is reporting records that have been updated within 90 days from the date the government agency made the information available to the public.

STANDARD ENVIRONMENTAL RECORDS

Federal NPL site list

NPL: National Priority List

National Priorities List (Superfund). The NPL is a subset of CERCLIS and identifies over 1,200 sites for priority cleanup under the Superfund Program. NPL sites may encompass relatively large areas. As such, EDR provides polygon coverage for over 1,000 NPL site boundaries produced by EPA's Environmental Photographic Interpretation Center (EPIC) and regional EPA offices.

Date of Government Version: 03/07/2016	Source: EPA
Date Data Arrived at EDR: 04/05/2016	Telephone: N/A
Date Made Active in Reports: 04/15/2016	Last EDR Contact: 10/05/2016
Number of Days to Update: 10	Next Scheduled EDR Contact: 01/16/2017
	Data Release Frequency: Quarterly

NPL Site Boundaries

Sources:

EPA's Environmental Photographic Interpretation Center (EPIC)
Telephone: 202-564-7333

EPA Region 1
Telephone 617-918-1143

EPA Region 6
Telephone: 214-655-6659

EPA Region 3
Telephone 215-814-5418

EPA Region 7
Telephone: 913-551-7247

EPA Region 4
Telephone 404-562-8033

EPA Region 8
Telephone: 303-312-6774

EPA Region 5
Telephone 312-886-6686

EPA Region 9
Telephone: 415-947-4246

EPA Region 10
Telephone 206-553-8665

Proposed NPL: Proposed National Priority List Sites

A site that has been proposed for listing on the National Priorities List through the issuance of a proposed rule in the Federal Register. EPA then accepts public comments on the site, responds to the comments, and places on the NPL those sites that continue to meet the requirements for listing.

Date of Government Version: 03/07/2016	Source: EPA
Date Data Arrived at EDR: 04/05/2016	Telephone: N/A
Date Made Active in Reports: 04/15/2016	Last EDR Contact: 10/05/2016
Number of Days to Update: 10	Next Scheduled EDR Contact: 01/16/2017
	Data Release Frequency: Quarterly

NPL LIENS: Federal Superfund Liens

Federal Superfund Liens. Under the authority granted the USEPA by CERCLA of 1980, the USEPA has the authority to file liens against real property in order to recover remedial action expenditures or when the property owner received notification of potential liability. USEPA compiles a listing of filed notices of Superfund Liens.

Date of Government Version: 10/15/1991	Source: EPA
Date Data Arrived at EDR: 02/02/1994	Telephone: 202-564-4267
Date Made Active in Reports: 03/30/1994	Last EDR Contact: 08/15/2011
Number of Days to Update: 56	Next Scheduled EDR Contact: 11/28/2011
	Data Release Frequency: No Update Planned

GOVERNMENT RECORDS SEARCHED / DATA CURRENCY TRACKING

Federal Delisted NPL site list

Delisted NPL: National Priority List Deletions

The National Oil and Hazardous Substances Pollution Contingency Plan (NCP) establishes the criteria that the EPA uses to delete sites from the NPL. In accordance with 40 CFR 300.425.(e), sites may be deleted from the NPL where no further response is appropriate.

Date of Government Version: 03/07/2016	Source: EPA
Date Data Arrived at EDR: 04/05/2016	Telephone: N/A
Date Made Active in Reports: 04/15/2016	Last EDR Contact: 10/05/2016
Number of Days to Update: 10	Next Scheduled EDR Contact: 01/16/2017
	Data Release Frequency: Quarterly

Federal CERCLIS list

FEDERAL FACILITY: Federal Facility Site Information listing

A listing of National Priority List (NPL) and Base Realignment and Closure (BRAC) sites found in the Comprehensive Environmental Response, Compensation and Liability Information System (CERCLIS) Database where EPA Federal Facilities Restoration and Reuse Office is involved in cleanup activities.

Date of Government Version: 11/13/2015	Source: Environmental Protection Agency
Date Data Arrived at EDR: 01/06/2016	Telephone: 703-603-8704
Date Made Active in Reports: 05/20/2016	Last EDR Contact: 10/04/2016
Number of Days to Update: 135	Next Scheduled EDR Contact: 01/16/2017
	Data Release Frequency: Varies

SEMS: Superfund Enterprise Management System

SEMS (Superfund Enterprise Management System) tracks hazardous waste sites, potentially hazardous waste sites, and remedial activities performed in support of EPA's Superfund Program across the United States. The list was formerly known as CERCLIS, renamed to SEMS by the EPA in 2015. The list contains data on potentially hazardous waste sites that have been reported to the USEPA by states, municipalities, private companies and private persons, pursuant to Section 103 of the Comprehensive Environmental Response, Compensation, and Liability Act (CERCLA). This dataset also contains sites which are either proposed to or on the National Priorities List (NPL) and the sites which are in the screening and assessment phase for possible inclusion on the NPL.

Date of Government Version: 03/07/2016	Source: EPA
Date Data Arrived at EDR: 04/05/2016	Telephone: 800-424-9346
Date Made Active in Reports: 04/15/2016	Last EDR Contact: 07/22/2016
Number of Days to Update: 10	Next Scheduled EDR Contact: 10/31/2016
	Data Release Frequency: Quarterly

Federal CERCLIS NFRAP site list

SEMS-ARCHIVE: Superfund Enterprise Management System Archive

GOVERNMENT RECORDS SEARCHED / DATA CURRENCY TRACKING

SEMS-ARCHIVE (Superfund Enterprise Management System Archive) tracks sites that have no further interest under the Federal Superfund Program based on available information. The list was formerly known as the CERCLIS-NFRAP, renamed to SEMS ARCHIVE by the EPA in 2015. EPA may perform a minimal level of assessment work at a site while it is archived if site conditions change and/or new information becomes available. Archived sites have been removed and archived from the inventory of SEMS sites. Archived status indicates that, to the best of EPA's knowledge, assessment at a site has been completed and that EPA has determined no further steps will be taken to list the site on the National Priorities List (NPL), unless information indicates this decision was not appropriate or other considerations require a recommendation for listing at a later time. The decision does not necessarily mean that there is no hazard associated with a given site; it only means that, based upon available information, the location is not judged to be potential NPL site.

Date of Government Version: 03/07/2016	Source: EPA
Date Data Arrived at EDR: 04/05/2016	Telephone: 800-424-9346
Date Made Active in Reports: 04/15/2016	Last EDR Contact: 07/22/2016
Number of Days to Update: 10	Next Scheduled EDR Contact: 10/31/2016
	Data Release Frequency: Quarterly

Federal RCRA CORRACTS facilities list

CORRACTS: Corrective Action Report

CORRACTS identifies hazardous waste handlers with RCRA corrective action activity.

Date of Government Version: 06/27/2016	Source: EPA
Date Data Arrived at EDR: 06/30/2016	Telephone: 800-424-9346
Date Made Active in Reports: 09/02/2016	Last EDR Contact: 09/28/2016
Number of Days to Update: 64	Next Scheduled EDR Contact: 01/09/2017
	Data Release Frequency: Quarterly

Federal RCRA non-CORRACTS TSD facilities list

RCRA-TSDF: RCRA - Treatment, Storage and Disposal

RCRAInfo is EPA's comprehensive information system, providing access to data supporting the Resource Conservation and Recovery Act (RCRA) of 1976 and the Hazardous and Solid Waste Amendments (HSWA) of 1984. The database includes selective information on sites which generate, transport, store, treat and/or dispose of hazardous waste as defined by the Resource Conservation and Recovery Act (RCRA). Transporters are individuals or entities that move hazardous waste from the generator offsite to a facility that can recycle, treat, store, or dispose of the waste. TSDFs treat, store, or dispose of the waste.

Date of Government Version: 06/21/2016	Source: Environmental Protection Agency
Date Data Arrived at EDR: 06/30/2016	Telephone: (404) 562-8651
Date Made Active in Reports: 09/02/2016	Last EDR Contact: 09/28/2016
Number of Days to Update: 64	Next Scheduled EDR Contact: 01/09/2017
	Data Release Frequency: Quarterly

Federal RCRA generators list

RCRA-LQG: RCRA - Large Quantity Generators

RCRAInfo is EPA's comprehensive information system, providing access to data supporting the Resource Conservation and Recovery Act (RCRA) of 1976 and the Hazardous and Solid Waste Amendments (HSWA) of 1984. The database includes selective information on sites which generate, transport, store, treat and/or dispose of hazardous waste as defined by the Resource Conservation and Recovery Act (RCRA). Large quantity generators (LQGs) generate over 1,000 kilograms (kg) of hazardous waste, or over 1 kg of acutely hazardous waste per month.

Date of Government Version: 06/21/2016	Source: Environmental Protection Agency
Date Data Arrived at EDR: 06/30/2016	Telephone: (404) 562-8651
Date Made Active in Reports: 09/02/2016	Last EDR Contact: 09/28/2016
Number of Days to Update: 64	Next Scheduled EDR Contact: 01/09/2017
	Data Release Frequency: Quarterly

GOVERNMENT RECORDS SEARCHED / DATA CURRENCY TRACKING

RCRA-SQG: RCRA - Small Quantity Generators

RCRAInfo is EPA's comprehensive information system, providing access to data supporting the Resource Conservation and Recovery Act (RCRA) of 1976 and the Hazardous and Solid Waste Amendments (HSWA) of 1984. The database includes selective information on sites which generate, transport, store, treat and/or dispose of hazardous waste as defined by the Resource Conservation and Recovery Act (RCRA). Small quantity generators (SQGs) generate between 100 kg and 1,000 kg of hazardous waste per month.

Date of Government Version: 06/21/2016	Source: Environmental Protection Agency
Date Data Arrived at EDR: 06/30/2016	Telephone: (404) 562-8651
Date Made Active in Reports: 09/02/2016	Last EDR Contact: 09/28/2016
Number of Days to Update: 64	Next Scheduled EDR Contact: 01/09/2017
	Data Release Frequency: Quarterly

RCRA-CESQG: RCRA - Conditionally Exempt Small Quantity Generators

RCRAInfo is EPA's comprehensive information system, providing access to data supporting the Resource Conservation and Recovery Act (RCRA) of 1976 and the Hazardous and Solid Waste Amendments (HSWA) of 1984. The database includes selective information on sites which generate, transport, store, treat and/or dispose of hazardous waste as defined by the Resource Conservation and Recovery Act (RCRA). Conditionally exempt small quantity generators (CESQGs) generate less than 100 kg of hazardous waste, or less than 1 kg of acutely hazardous waste per month.

Date of Government Version: 06/21/2016	Source: Environmental Protection Agency
Date Data Arrived at EDR: 06/30/2016	Telephone: (404) 562-8651
Date Made Active in Reports: 09/02/2016	Last EDR Contact: 09/28/2016
Number of Days to Update: 64	Next Scheduled EDR Contact: 01/09/2017
	Data Release Frequency: Varies

Federal institutional controls / engineering controls registries

LUCIS: Land Use Control Information System

LUCIS contains records of land use control information pertaining to the former Navy Base Realignment and Closure properties.

Date of Government Version: 05/28/2015	Source: Department of the Navy
Date Data Arrived at EDR: 05/29/2015	Telephone: 843-820-7326
Date Made Active in Reports: 06/11/2015	Last EDR Contact: 08/12/2016
Number of Days to Update: 13	Next Scheduled EDR Contact: 11/28/2016
	Data Release Frequency: Varies

US ENG CONTROLS: Engineering Controls Sites List

A listing of sites with engineering controls in place. Engineering controls include various forms of caps, building foundations, liners, and treatment methods to create pathway elimination for regulated substances to enter environmental media or effect human health.

Date of Government Version: 05/09/2016	Source: Environmental Protection Agency
Date Data Arrived at EDR: 06/01/2016	Telephone: 703-603-0695
Date Made Active in Reports: 09/02/2016	Last EDR Contact: 08/31/2016
Number of Days to Update: 93	Next Scheduled EDR Contact: 12/12/2016
	Data Release Frequency: Varies

US INST CONTROL: Sites with Institutional Controls

A listing of sites with institutional controls in place. Institutional controls include administrative measures, such as groundwater use restrictions, construction restrictions, property use restrictions, and post remediation care requirements intended to prevent exposure to contaminants remaining on site. Deed restrictions are generally required as part of the institutional controls.

Date of Government Version: 05/09/2016	Source: Environmental Protection Agency
Date Data Arrived at EDR: 06/01/2016	Telephone: 703-603-0695
Date Made Active in Reports: 09/02/2016	Last EDR Contact: 08/31/2016
Number of Days to Update: 93	Next Scheduled EDR Contact: 12/12/2016
	Data Release Frequency: Varies

GOVERNMENT RECORDS SEARCHED / DATA CURRENCY TRACKING

Federal ERNS list

ERNS: Emergency Response Notification System

Emergency Response Notification System. ERNS records and stores information on reported releases of oil and hazardous substances.

Date of Government Version: 03/28/2016	Source: National Response Center, United States Coast Guard
Date Data Arrived at EDR: 03/30/2016	Telephone: 202-267-2180
Date Made Active in Reports: 05/20/2016	Last EDR Contact: 09/29/2016
Number of Days to Update: 51	Next Scheduled EDR Contact: 01/09/2017
	Data Release Frequency: Annually

State- and tribal - equivalent CERCLIS

SHWS: State Leads List

State Hazardous Waste Sites. State hazardous waste site records are the states' equivalent to CERCLIS. These sites may or may not already be listed on the federal CERCLIS list. Priority sites planned for cleanup using state funds (state equivalent of Superfund) are identified along with sites where cleanup will be paid for by potentially responsible parties. Available information varies by state.

Date of Government Version: 06/22/2016	Source: Department of Environmental Protection
Date Data Arrived at EDR: 06/27/2016	Telephone: 502-564-6716
Date Made Active in Reports: 08/09/2016	Last EDR Contact: 08/29/2016
Number of Days to Update: 43	Next Scheduled EDR Contact: 12/12/2016
	Data Release Frequency: Quarterly

State and tribal landfill and/or solid waste disposal site lists

SWF/LF: Solid Waste Facilities List

Solid Waste Facilities/Landfill Sites. SWF/LF type records typically contain an inventory of solid waste disposal facilities or landfills in a particular state. Depending on the state, these may be active or inactive facilities or open dumps that failed to meet RCRA Subtitle D Section 4004 criteria for solid waste landfills or disposal sites.

Date of Government Version: 08/22/2016	Source: Department of Environmental Protection
Date Data Arrived at EDR: 08/24/2016	Telephone: 502-564-6716
Date Made Active in Reports: 10/03/2016	Last EDR Contact: 08/01/2016
Number of Days to Update: 40	Next Scheduled EDR Contact: 11/14/2016
	Data Release Frequency: Semi-Annually

State and tribal leaking storage tank lists

PSTEAF: Facility Ranking List

The Underground Storage Tank Branch (USTB) has ranked all PSTEAF reimbursable facilities requiring corrective action, in accordance with 401 KAR 42:290. Directive letters will be issued on the basis of facility ranking and available PSTEAF funding in sequential order as ranked. For example, Rank 2 facilities will be issued directives before Rank 3 facilities.

Date of Government Version: 07/01/2016	Source: Department of Environmental Protection
Date Data Arrived at EDR: 07/13/2016	Telephone: 502-564-5981
Date Made Active in Reports: 08/22/2016	Last EDR Contact: 07/13/2016
Number of Days to Update: 40	Next Scheduled EDR Contact: 10/24/2016
	Data Release Frequency: Quarterly

INDIAN LUST R9: Leaking Underground Storage Tanks on Indian Land LUSTs on Indian land in Arizona, California, New Mexico and Nevada

Date of Government Version: 02/25/2016	Source: Environmental Protection Agency
Date Data Arrived at EDR: 04/27/2016	Telephone: 415-972-3372
Date Made Active in Reports: 06/03/2016	Last EDR Contact: 07/27/2016
Number of Days to Update: 37	Next Scheduled EDR Contact: 11/07/2016
	Data Release Frequency: Quarterly

GOVERNMENT RECORDS SEARCHED / DATA CURRENCY TRACKING

INDIAN LUST R7: Leaking Underground Storage Tanks on Indian Land
LUSTs on Indian land in Iowa, Kansas, and Nebraska

Date of Government Version: 10/09/2015	Source: EPA Region 7
Date Data Arrived at EDR: 02/12/2016	Telephone: 913-551-7003
Date Made Active in Reports: 06/03/2016	Last EDR Contact: 07/27/2016
Number of Days to Update: 112	Next Scheduled EDR Contact: 11/07/2016
	Data Release Frequency: Varies

INDIAN LUST R6: Leaking Underground Storage Tanks on Indian Land
LUSTs on Indian land in New Mexico and Oklahoma.

Date of Government Version: 12/11/2015	Source: EPA Region 6
Date Data Arrived at EDR: 02/19/2016	Telephone: 214-665-6597
Date Made Active in Reports: 06/03/2016	Last EDR Contact: 07/27/2016
Number of Days to Update: 105	Next Scheduled EDR Contact: 11/07/2016
	Data Release Frequency: Varies

INDIAN LUST R10: Leaking Underground Storage Tanks on Indian Land
LUSTs on Indian land in Alaska, Idaho, Oregon and Washington.

Date of Government Version: 01/07/2016	Source: EPA Region 10
Date Data Arrived at EDR: 01/08/2016	Telephone: 206-553-2857
Date Made Active in Reports: 02/18/2016	Last EDR Contact: 07/27/2016
Number of Days to Update: 41	Next Scheduled EDR Contact: 11/07/2016
	Data Release Frequency: Quarterly

INDIAN LUST R8: Leaking Underground Storage Tanks on Indian Land
LUSTs on Indian land in Colorado, Montana, North Dakota, South Dakota, Utah and Wyoming.

Date of Government Version: 10/13/2015	Source: EPA Region 8
Date Data Arrived at EDR: 10/23/2015	Telephone: 303-312-6271
Date Made Active in Reports: 02/18/2016	Last EDR Contact: 07/27/2016
Number of Days to Update: 118	Next Scheduled EDR Contact: 11/07/2016
	Data Release Frequency: Quarterly

INDIAN LUST R5: Leaking Underground Storage Tanks on Indian Land
Leaking underground storage tanks located on Indian Land in Michigan, Minnesota and Wisconsin.

Date of Government Version: 02/17/2016	Source: EPA, Region 5
Date Data Arrived at EDR: 04/27/2016	Telephone: 312-886-7439
Date Made Active in Reports: 06/03/2016	Last EDR Contact: 07/27/2016
Number of Days to Update: 37	Next Scheduled EDR Contact: 11/07/2016
	Data Release Frequency: Varies

INDIAN LUST R1: Leaking Underground Storage Tanks on Indian Land
A listing of leaking underground storage tank locations on Indian Land.

Date of Government Version: 10/27/2015	Source: EPA Region 1
Date Data Arrived at EDR: 10/29/2015	Telephone: 617-918-1313
Date Made Active in Reports: 01/04/2016	Last EDR Contact: 07/29/2016
Number of Days to Update: 67	Next Scheduled EDR Contact: 11/07/2016
	Data Release Frequency: Varies

INDIAN LUST R4: Leaking Underground Storage Tanks on Indian Land
LUSTs on Indian land in Florida, Mississippi and North Carolina.

Date of Government Version: 02/05/2016	Source: EPA Region 4
Date Data Arrived at EDR: 04/29/2016	Telephone: 404-562-8677
Date Made Active in Reports: 06/03/2016	Last EDR Contact: 07/26/2016
Number of Days to Update: 35	Next Scheduled EDR Contact: 11/07/2016
	Data Release Frequency: Semi-Annually

GOVERNMENT RECORDS SEARCHED / DATA CURRENCY TRACKING

SB193: SB193 Branch Site Inventory List

The inventory indicates facilities that have performed permanent closure activities at a regulated underground storage tank facility and have known soil and/or groundwater contamination.

Date of Government Version: 09/05/2006	Source: Department of Environmental Protection
Date Data Arrived at EDR: 09/13/2006	Telephone: 502-564-5981
Date Made Active in Reports: 10/18/2006	Last EDR Contact: 04/08/2016
Number of Days to Update: 35	Next Scheduled EDR Contact: 07/25/2016
	Data Release Frequency: No Update Planned

State and tribal registered storage tank lists

FEMA UST: Underground Storage Tank Listing

A listing of all FEMA owned underground storage tanks.

Date of Government Version: 01/01/2010	Source: FEMA
Date Data Arrived at EDR: 02/16/2010	Telephone: 202-646-5797
Date Made Active in Reports: 04/12/2010	Last EDR Contact: 10/11/2016
Number of Days to Update: 55	Next Scheduled EDR Contact: 01/23/2017
	Data Release Frequency: Varies

UST: Underground Storage Tank Database

Registered Underground Storage Tanks. UST's are regulated under Subtitle I of the Resource Conservation and Recovery Act (RCRA) and must be registered with the state department responsible for administering the UST program. Available information varies by state program.

Date of Government Version: 08/16/2016	Source: Department of Environmental Protection
Date Data Arrived at EDR: 09/01/2016	Telephone: 502-564-5981
Date Made Active in Reports: 10/03/2016	Last EDR Contact: 09/01/2016
Number of Days to Update: 32	Next Scheduled EDR Contact: 12/12/2016
	Data Release Frequency: Quarterly

INDIAN UST R1: Underground Storage Tanks on Indian Land

The Indian Underground Storage Tank (UST) database provides information about underground storage tanks on Indian land in EPA Region 1 (Connecticut, Maine, Massachusetts, New Hampshire, Rhode Island, Vermont and ten Tribal Nations).

Date of Government Version: 10/20/2015	Source: EPA, Region 1
Date Data Arrived at EDR: 10/29/2015	Telephone: 617-918-1313
Date Made Active in Reports: 01/04/2016	Last EDR Contact: 07/29/2016
Number of Days to Update: 67	Next Scheduled EDR Contact: 11/07/2016
	Data Release Frequency: Varies

INDIAN UST R4: Underground Storage Tanks on Indian Land

The Indian Underground Storage Tank (UST) database provides information about underground storage tanks on Indian land in EPA Region 4 (Alabama, Florida, Georgia, Kentucky, Mississippi, North Carolina, South Carolina, Tennessee and Tribal Nations)

Date of Government Version: 02/05/2016	Source: EPA Region 4
Date Data Arrived at EDR: 04/29/2016	Telephone: 404-562-9424
Date Made Active in Reports: 06/03/2016	Last EDR Contact: 07/26/2016
Number of Days to Update: 35	Next Scheduled EDR Contact: 11/07/2016
	Data Release Frequency: Semi-Annually

INDIAN UST R5: Underground Storage Tanks on Indian Land

The Indian Underground Storage Tank (UST) database provides information about underground storage tanks on Indian land in EPA Region 5 (Michigan, Minnesota and Wisconsin and Tribal Nations).

Date of Government Version: 11/05/2015	Source: EPA Region 5
Date Data Arrived at EDR: 11/13/2015	Telephone: 312-886-6136
Date Made Active in Reports: 01/04/2016	Last EDR Contact: 07/27/2016
Number of Days to Update: 52	Next Scheduled EDR Contact: 11/07/2016
	Data Release Frequency: Varies

GOVERNMENT RECORDS SEARCHED / DATA CURRENCY TRACKING

INDIAN UST R6: Underground Storage Tanks on Indian Land

The Indian Underground Storage Tank (UST) database provides information about underground storage tanks on Indian land in EPA Region 6 (Louisiana, Arkansas, Oklahoma, New Mexico, Texas and 65 Tribes).

Date of Government Version: 12/03/2015	Source: EPA Region 6
Date Data Arrived at EDR: 02/04/2016	Telephone: 214-665-7591
Date Made Active in Reports: 06/03/2016	Last EDR Contact: 07/27/2016
Number of Days to Update: 120	Next Scheduled EDR Contact: 11/07/2016
	Data Release Frequency: Semi-Annually

INDIAN UST R7: Underground Storage Tanks on Indian Land

The Indian Underground Storage Tank (UST) database provides information about underground storage tanks on Indian land in EPA Region 7 (Iowa, Kansas, Missouri, Nebraska, and 9 Tribal Nations).

Date of Government Version: 09/23/2014	Source: EPA Region 7
Date Data Arrived at EDR: 11/25/2014	Telephone: 913-551-7003
Date Made Active in Reports: 01/29/2015	Last EDR Contact: 07/27/2016
Number of Days to Update: 65	Next Scheduled EDR Contact: 11/07/2016
	Data Release Frequency: Varies

INDIAN UST R8: Underground Storage Tanks on Indian Land

The Indian Underground Storage Tank (UST) database provides information about underground storage tanks on Indian land in EPA Region 8 (Colorado, Montana, North Dakota, South Dakota, Utah, Wyoming and 27 Tribal Nations).

Date of Government Version: 01/26/2016	Source: EPA Region 8
Date Data Arrived at EDR: 02/05/2016	Telephone: 303-312-6137
Date Made Active in Reports: 06/03/2016	Last EDR Contact: 07/27/2016
Number of Days to Update: 119	Next Scheduled EDR Contact: 11/07/2016
	Data Release Frequency: Quarterly

INDIAN UST R9: Underground Storage Tanks on Indian Land

The Indian Underground Storage Tank (UST) database provides information about underground storage tanks on Indian land in EPA Region 9 (Arizona, California, Hawaii, Nevada, the Pacific Islands, and Tribal Nations).

Date of Government Version: 02/25/2016	Source: EPA Region 9
Date Data Arrived at EDR: 04/27/2016	Telephone: 415-972-3368
Date Made Active in Reports: 06/03/2016	Last EDR Contact: 07/27/2016
Number of Days to Update: 37	Next Scheduled EDR Contact: 11/07/2016
	Data Release Frequency: Quarterly

INDIAN UST R10: Underground Storage Tanks on Indian Land

The Indian Underground Storage Tank (UST) database provides information about underground storage tanks on Indian land in EPA Region 10 (Alaska, Idaho, Oregon, Washington, and Tribal Nations).

Date of Government Version: 01/07/2016	Source: EPA Region 10
Date Data Arrived at EDR: 01/08/2016	Telephone: 206-553-2857
Date Made Active in Reports: 02/18/2016	Last EDR Contact: 07/27/2016
Number of Days to Update: 41	Next Scheduled EDR Contact: 11/07/2016
	Data Release Frequency: Quarterly

State and tribal institutional control / engineering control registries

ENG CONTROLS: Engineering Controls Site Listing

A listing of sites that use engineering controls.

Date of Government Version: 06/22/2016	Source: Department of Environmental Protection
Date Data Arrived at EDR: 06/27/2016	Telephone: 502-564-6716
Date Made Active in Reports: 08/09/2016	Last EDR Contact: 08/29/2016
Number of Days to Update: 43	Next Scheduled EDR Contact: 12/12/2016
	Data Release Frequency: Varies

GOVERNMENT RECORDS SEARCHED / DATA CURRENCY TRACKING

INST CONTROL: State Superfund Database

A list of closed sites in the State Superfund Database. Institutional controls would be in place at any site that uses Contained or Managed as a Closure Option.

Date of Government Version: 06/22/2016	Source: Department of Environmental Protection
Date Data Arrived at EDR: 06/27/2016	Telephone: 502-564-6716
Date Made Active in Reports: 08/09/2016	Last EDR Contact: 08/29/2016
Number of Days to Update: 43	Next Scheduled EDR Contact: 12/12/2016
	Data Release Frequency: Varies

State and tribal voluntary cleanup sites

INDIAN VCP R1: Voluntary Cleanup Priority Listing

A listing of voluntary cleanup priority sites located on Indian Land located in Region 1.

Date of Government Version: 07/27/2015	Source: EPA, Region 1
Date Data Arrived at EDR: 09/29/2015	Telephone: 617-918-1102
Date Made Active in Reports: 02/18/2016	Last EDR Contact: 09/26/2016
Number of Days to Update: 142	Next Scheduled EDR Contact: 01/09/2017
	Data Release Frequency: Varies

INDIAN VCP R7: Voluntary Cleanup Priority Listing

A listing of voluntary cleanup priority sites located on Indian Land located in Region 7.

Date of Government Version: 03/20/2008	Source: EPA, Region 7
Date Data Arrived at EDR: 04/22/2008	Telephone: 913-551-7365
Date Made Active in Reports: 05/19/2008	Last EDR Contact: 04/20/2009
Number of Days to Update: 27	Next Scheduled EDR Contact: 07/20/2009
	Data Release Frequency: Varies

VCP: Voluntary Cleanup Program Sites

Sites that have been accepted into the Voluntary Cleanup Program or have submitted an application.

Date of Government Version: 06/22/2016	Source: Department of Environmental Protection
Date Data Arrived at EDR: 06/27/2016	Telephone: 502-564-6716
Date Made Active in Reports: 08/09/2016	Last EDR Contact: 08/29/2016
Number of Days to Update: 43	Next Scheduled EDR Contact: 12/12/2016
	Data Release Frequency: Varies

State and tribal Brownfields sites

BROWNFIELDS: Kentucky Brownfield Inventory

The Kentucky Brownfield Program has created an inventory of brownfield sites in order to market the properties to those interested in brownfield redevelopment. The Kentucky Brownfield Program is working to promote the redevelopment of these sites by helping to remove barriers that prevent reuse, providing useful information to communities, developers and the public and encouraging a climate that fosters redevelopment of contaminated sites.

Date of Government Version: 08/11/2016	Source: Division of Compliance Assistance
Date Data Arrived at EDR: 08/15/2016	Telephone: 502-564-0323
Date Made Active in Reports: 10/03/2016	Last EDR Contact: 07/18/2016
Number of Days to Update: 49	Next Scheduled EDR Contact: 10/31/2016
	Data Release Frequency: Varies

ADDITIONAL ENVIRONMENTAL RECORDS

Local Brownfield lists

US BROWNFIELDS: A Listing of Brownfields Sites

Brownfields are real property, the expansion, redevelopment, or reuse of which may be complicated by the presence or potential presence of a hazardous substance, pollutant, or contaminant. Cleaning up and reinvesting in these properties takes development pressures off of undeveloped, open land, and both improves and protects the environment. Assessment, Cleanup and Redevelopment Exchange System (ACRES) stores information reported by EPA Brownfields grant recipients on brownfields properties assessed or cleaned up with grant funding as well as information on Targeted Brownfields Assessments performed by EPA Regions. A listing of ACRES Brownfield sites is obtained from Cleanups in My Community. Cleanups in My Community provides information on Brownfields properties for which information is reported back to EPA, as well as areas served by Brownfields grant programs.

GOVERNMENT RECORDS SEARCHED / DATA CURRENCY TRACKING

Date of Government Version: 06/21/2016 Source: Environmental Protection Agency
Date Data Arrived at EDR: 06/22/2016 Telephone: 202-566-2777
Date Made Active in Reports: 09/02/2016 Last EDR Contact: 09/21/2016
Number of Days to Update: 72 Next Scheduled EDR Contact: 01/02/2017
Data Release Frequency: Semi-Annually

Local Lists of Landfill / Solid Waste Disposal Sites

SWRCY: Recycling Facilities

A listing of recycling facilities located in the state of Kentucky.

Date of Government Version: 07/18/2015 Source: Department of Environmental Protection
Date Data Arrived at EDR: 07/24/2015 Telephone: 502-564-6716
Date Made Active in Reports: 08/10/2015 Last EDR Contact: 07/22/2016
Number of Days to Update: 17 Next Scheduled EDR Contact: 10/31/2016
Data Release Frequency: Varies

HIST LF: Historical Landfills

This solid waste facility listing contains detail information that is not included in the landfill listing. A listing with detail information is no longer available by the Department of Environmental Protection.

Date of Government Version: 05/01/2003 Source: Department of Environmental Protection
Date Data Arrived at EDR: 03/30/2006 Telephone: 502-564-6716
Date Made Active in Reports: 05/01/2006 Last EDR Contact: 02/23/2009
Number of Days to Update: 32 Next Scheduled EDR Contact: 05/25/2009
Data Release Frequency: No Update Planned

INDIAN ODI: Report on the Status of Open Dumps on Indian Lands

Location of open dumps on Indian land.

Date of Government Version: 12/31/1998 Source: Environmental Protection Agency
Date Data Arrived at EDR: 12/03/2007 Telephone: 703-308-8245
Date Made Active in Reports: 01/24/2008 Last EDR Contact: 08/05/2016
Number of Days to Update: 52 Next Scheduled EDR Contact: 11/14/2016
Data Release Frequency: Varies

DEBRIS REGION 9: Torres Martinez Reservation Illegal Dump Site Locations

A listing of illegal dump sites location on the Torres Martinez Indian Reservation located in eastern Riverside County and northern Imperial County, California.

Date of Government Version: 01/12/2009 Source: EPA, Region 9
Date Data Arrived at EDR: 05/07/2009 Telephone: 415-947-4219
Date Made Active in Reports: 09/21/2009 Last EDR Contact: 07/20/2016
Number of Days to Update: 137 Next Scheduled EDR Contact: 10/07/2016
Data Release Frequency: No Update Planned

ODI: Open Dump Inventory

An open dump is defined as a disposal facility that does not comply with one or more of the Part 257 or Part 258 Subtitle D Criteria.

Date of Government Version: 06/30/1985 Source: Environmental Protection Agency
Date Data Arrived at EDR: 08/09/2004 Telephone: 800-424-9346
Date Made Active in Reports: 09/17/2004 Last EDR Contact: 06/09/2004
Number of Days to Update: 39 Next Scheduled EDR Contact: N/A
Data Release Frequency: No Update Planned

Local Lists of Hazardous waste / Contaminated Sites

US HIST CDL: National Clandestine Laboratory Register

A listing of clandestine drug lab locations that have been removed from the DEAs National Clandestine Laboratory Register.

GOVERNMENT RECORDS SEARCHED / DATA CURRENCY TRACKING

Date of Government Version: 08/31/2016
Date Data Arrived at EDR: 09/06/2016
Date Made Active in Reports: 09/23/2016
Number of Days to Update: 17

Source: Drug Enforcement Administration
Telephone: 202-307-1000
Last EDR Contact: 08/31/2016
Next Scheduled EDR Contact: 10/10/2016
Data Release Frequency: No Update Planned

CDL: Clandestine Drug Lab Location Listing
Clandestine drug lab site locations.

Date of Government Version: 06/22/2016
Date Data Arrived at EDR: 06/27/2016
Date Made Active in Reports: 08/09/2016
Number of Days to Update: 43

Source: Department of Environmental Protection
Telephone: 502-564-6716
Last EDR Contact: 08/29/2016
Next Scheduled EDR Contact: 12/12/2016
Data Release Frequency: Varies

US CDL: Clandestine Drug Labs

A listing of clandestine drug lab locations. The U.S. Department of Justice ("the Department") provides this web site as a public service. It contains addresses of some locations where law enforcement agencies reported they found chemicals or other items that indicated the presence of either clandestine drug laboratories or dumpsites. In most cases, the source of the entries is not the Department, and the Department has not verified the entry and does not guarantee its accuracy. Members of the public must verify the accuracy of all entries by, for example, contacting local law enforcement and local health departments.

Date of Government Version: 08/30/2016
Date Data Arrived at EDR: 09/06/2016
Date Made Active in Reports: 09/23/2016
Number of Days to Update: 17

Source: Drug Enforcement Administration
Telephone: 202-307-1000
Last EDR Contact: 08/31/2016
Next Scheduled EDR Contact: 12/12/2016
Data Release Frequency: Quarterly

Local Land Records

LIENS 2: CERCLA Lien Information

A Federal CERCLA ("Superfund") lien can exist by operation of law at any site or property at which EPA has spent Superfund monies. These monies are spent to investigate and address releases and threatened releases of contamination. CERCLIS provides information as to the identity of these sites and properties.

Date of Government Version: 02/18/2014
Date Data Arrived at EDR: 03/18/2014
Date Made Active in Reports: 04/24/2014
Number of Days to Update: 37

Source: Environmental Protection Agency
Telephone: 202-564-6023
Last EDR Contact: 07/29/2016
Next Scheduled EDR Contact: 11/07/2016
Data Release Frequency: Varies

Records of Emergency Release Reports

HMIRS: Hazardous Materials Information Reporting System

Hazardous Materials Incident Report System. HMIRS contains hazardous material spill incidents reported to DOT.

Date of Government Version: 06/27/2016
Date Data Arrived at EDR: 06/28/2016
Date Made Active in Reports: 09/23/2016
Number of Days to Update: 87

Source: U.S. Department of Transportation
Telephone: 202-366-4555
Last EDR Contact: 09/27/2016
Next Scheduled EDR Contact: 01/09/2017
Data Release Frequency: Annually

SPILLS: State spills

A listing of spill and/or release related incidents.

Date of Government Version: 08/12/2016
Date Data Arrived at EDR: 08/15/2016
Date Made Active in Reports: 10/03/2016
Number of Days to Update: 49

Source: DEP, Emergency Response
Telephone: 502-564-2380
Last EDR Contact: 07/18/2016
Next Scheduled EDR Contact: 10/31/2016
Data Release Frequency: Varies

GOVERNMENT RECORDS SEARCHED / DATA CURRENCY TRACKING

Other Ascertainable Records

RCRA NonGen / NLR: RCRA - Non Generators / No Longer Regulated

RCRAInfo is EPA's comprehensive information system, providing access to data supporting the Resource Conservation and Recovery Act (RCRA) of 1976 and the Hazardous and Solid Waste Amendments (HSWA) of 1984. The database includes selective information on sites which generate, transport, store, treat and/or dispose of hazardous waste as defined by the Resource Conservation and Recovery Act (RCRA). Non-Generators do not presently generate hazardous waste.

Date of Government Version: 06/21/2016	Source: Environmental Protection Agency
Date Data Arrived at EDR: 06/30/2016	Telephone: (404) 562-8651
Date Made Active in Reports: 09/02/2016	Last EDR Contact: 09/28/2016
Number of Days to Update: 64	Next Scheduled EDR Contact: 01/09/2017
	Data Release Frequency: Varies

FUDS: Formerly Used Defense Sites

The listing includes locations of Formerly Used Defense Sites properties where the US Army Corps of Engineers is actively working or will take necessary cleanup actions.

Date of Government Version: 01/31/2015	Source: U.S. Army Corps of Engineers
Date Data Arrived at EDR: 07/08/2015	Telephone: 202-528-4285
Date Made Active in Reports: 10/13/2015	Last EDR Contact: 09/09/2016
Number of Days to Update: 97	Next Scheduled EDR Contact: 12/19/2016
	Data Release Frequency: Varies

DOD: Department of Defense Sites

This data set consists of federally owned or administered lands, administered by the Department of Defense, that have any area equal to or greater than 640 acres of the United States, Puerto Rico, and the U.S. Virgin Islands.

Date of Government Version: 12/31/2005	Source: USGS
Date Data Arrived at EDR: 11/10/2006	Telephone: 888-275-8747
Date Made Active in Reports: 01/11/2007	Last EDR Contact: 07/15/2016
Number of Days to Update: 62	Next Scheduled EDR Contact: 10/24/2016
	Data Release Frequency: Semi-Annually

FEDLAND: Federal and Indian Lands

Federally and Indian administrated lands of the United States. Lands included are administrated by: Army Corps of Engineers, Bureau of Reclamation, National Wild and Scenic River, National Wildlife Refuge, Public Domain Land, Wilderness, Wilderness Study Area, Wildlife Management Area, Bureau of Indian Affairs, Bureau of Land Management, Department of Justice, Forest Service, Fish and Wildlife Service, National Park Service.

Date of Government Version: 12/31/2005	Source: U.S. Geological Survey
Date Data Arrived at EDR: 02/06/2006	Telephone: 888-275-8747
Date Made Active in Reports: 01/11/2007	Last EDR Contact: 07/15/2016
Number of Days to Update: 339	Next Scheduled EDR Contact: 10/24/2016
	Data Release Frequency: N/A

SCRD DRYCLEANERS: State Coalition for Remediation of Drycleaners Listing

The State Coalition for Remediation of Drycleaners was established in 1998, with support from the U.S. EPA Office of Superfund Remediation and Technology Innovation. It is comprised of representatives of states with established drycleaner remediation programs. Currently the member states are Alabama, Connecticut, Florida, Illinois, Kansas, Minnesota, Missouri, North Carolina, Oregon, South Carolina, Tennessee, Texas, and Wisconsin.

Date of Government Version: 03/07/2011	Source: Environmental Protection Agency
Date Data Arrived at EDR: 03/09/2011	Telephone: 615-532-8599
Date Made Active in Reports: 05/02/2011	Last EDR Contact: 08/15/2016
Number of Days to Update: 54	Next Scheduled EDR Contact: 11/28/2016
	Data Release Frequency: Varies

GOVERNMENT RECORDS SEARCHED / DATA CURRENCY TRACKING

US FIN ASSUR: Financial Assurance Information

All owners and operators of facilities that treat, store, or dispose of hazardous waste are required to provide proof that they will have sufficient funds to pay for the clean up, closure, and post-closure care of their facilities.

Date of Government Version: 05/08/2016	Source: Environmental Protection Agency
Date Data Arrived at EDR: 05/18/2016	Telephone: 202-566-1917
Date Made Active in Reports: 09/02/2016	Last EDR Contact: 08/17/2016
Number of Days to Update: 107	Next Scheduled EDR Contact: 11/28/2016
	Data Release Frequency: Quarterly

EPA WATCH LIST: EPA WATCH LIST

EPA maintains a "Watch List" to facilitate dialogue between EPA, state and local environmental agencies on enforcement matters relating to facilities with alleged violations identified as either significant or high priority. Being on the Watch List does not mean that the facility has actually violated the law only that an investigation by EPA or a state or local environmental agency has led those organizations to allege that an unproven violation has in fact occurred. Being on the Watch List does not represent a higher level of concern regarding the alleged violations that were detected, but instead indicates cases requiring additional dialogue between EPA, state and local agencies - primarily because of the length of time the alleged violation has gone unaddressed or unresolved.

Date of Government Version: 08/30/2013	Source: Environmental Protection Agency
Date Data Arrived at EDR: 03/21/2014	Telephone: 617-520-3000
Date Made Active in Reports: 06/17/2014	Last EDR Contact: 08/08/2016
Number of Days to Update: 88	Next Scheduled EDR Contact: 11/21/2016
	Data Release Frequency: Quarterly

2020 COR ACTION: 2020 Corrective Action Program List

The EPA has set ambitious goals for the RCRA Corrective Action program by creating the 2020 Corrective Action Universe. This RCRA cleanup baseline includes facilities expected to need corrective action. The 2020 universe contains a wide variety of sites. Some properties are heavily contaminated while others were contaminated but have since been cleaned up. Still others have not been fully investigated yet, and may require little or no remediation. Inclusion in the 2020 Universe does not necessarily imply failure on the part of a facility to meet its RCRA obligations.

Date of Government Version: 04/22/2013	Source: Environmental Protection Agency
Date Data Arrived at EDR: 03/03/2015	Telephone: 703-308-4044
Date Made Active in Reports: 03/09/2015	Last EDR Contact: 09/06/2016
Number of Days to Update: 6	Next Scheduled EDR Contact: 11/21/2016
	Data Release Frequency: Varies

TSCA: Toxic Substances Control Act

Toxic Substances Control Act. TSCA identifies manufacturers and importers of chemical substances included on the TSCA Chemical Substance Inventory list. It includes data on the production volume of these substances by plant site.

Date of Government Version: 12/31/2012	Source: EPA
Date Data Arrived at EDR: 01/15/2015	Telephone: 202-260-5521
Date Made Active in Reports: 01/29/2015	Last EDR Contact: 09/23/2016
Number of Days to Update: 14	Next Scheduled EDR Contact: 01/02/2017
	Data Release Frequency: Every 4 Years

TRIS: Toxic Chemical Release Inventory System

Toxic Release Inventory System. TRIS identifies facilities which release toxic chemicals to the air, water and land in reportable quantities under SARA Title III Section 313.

Date of Government Version: 12/31/2014	Source: EPA
Date Data Arrived at EDR: 11/24/2015	Telephone: 202-566-0250
Date Made Active in Reports: 04/05/2016	Last EDR Contact: 08/26/2016
Number of Days to Update: 133	Next Scheduled EDR Contact: 12/05/2016
	Data Release Frequency: Annually

GOVERNMENT RECORDS SEARCHED / DATA CURRENCY TRACKING

SSTS: Section 7 Tracking Systems

Section 7 of the Federal Insecticide, Fungicide and Rodenticide Act, as amended (92 Stat. 829) requires all registered pesticide-producing establishments to submit a report to the Environmental Protection Agency by March 1st each year. Each establishment must report the types and amounts of pesticides, active ingredients and devices being produced, and those having been produced and sold or distributed in the past year.

Date of Government Version: 12/31/2009	Source: EPA
Date Data Arrived at EDR: 12/10/2010	Telephone: 202-564-4203
Date Made Active in Reports: 02/25/2011	Last EDR Contact: 07/25/2016
Number of Days to Update: 77	Next Scheduled EDR Contact: 11/07/2016
	Data Release Frequency: Annually

ROD: Records Of Decision

Record of Decision. ROD documents mandate a permanent remedy at an NPL (Superfund) site containing technical and health information to aid in the cleanup.

Date of Government Version: 11/25/2013	Source: EPA
Date Data Arrived at EDR: 12/12/2013	Telephone: 703-416-0223
Date Made Active in Reports: 02/24/2014	Last EDR Contact: 09/09/2016
Number of Days to Update: 74	Next Scheduled EDR Contact: 12/19/2016
	Data Release Frequency: Annually

RMP: Risk Management Plans

When Congress passed the Clean Air Act Amendments of 1990, it required EPA to publish regulations and guidance for chemical accident prevention at facilities using extremely hazardous substances. The Risk Management Program Rule (RMP Rule) was written to implement Section 112(r) of these amendments. The rule, which built upon existing industry codes and standards, requires companies of all sizes that use certain flammable and toxic substances to develop a Risk Management Program, which includes a(n): Hazard assessment that details the potential effects of an accidental release, an accident history of the last five years, and an evaluation of worst-case and alternative accidental releases; Prevention program that includes safety precautions and maintenance, monitoring, and employee training measures; and Emergency response program that spells out emergency health care, employee training measures and procedures for informing the public and response agencies (e.g the fire department) should an accident occur.

Date of Government Version: 05/01/2016	Source: Environmental Protection Agency
Date Data Arrived at EDR: 05/26/2016	Telephone: 202-564-8600
Date Made Active in Reports: 09/02/2016	Last EDR Contact: 07/25/2016
Number of Days to Update: 99	Next Scheduled EDR Contact: 11/07/2016
	Data Release Frequency: Varies

RAATS: RCRA Administrative Action Tracking System

RCRA Administration Action Tracking System. RAATS contains records based on enforcement actions issued under RCRA pertaining to major violators and includes administrative and civil actions brought by the EPA. For administration actions after September 30, 1995, data entry in the RAATS database was discontinued. EPA will retain a copy of the database for historical records. It was necessary to terminate RAATS because a decrease in agency resources made it impossible to continue to update the information contained in the database.

Date of Government Version: 04/17/1995	Source: EPA
Date Data Arrived at EDR: 07/03/1995	Telephone: 202-564-4104
Date Made Active in Reports: 08/07/1995	Last EDR Contact: 06/02/2008
Number of Days to Update: 35	Next Scheduled EDR Contact: 09/01/2008
	Data Release Frequency: No Update Planned

PRP: Potentially Responsible Parties

A listing of verified Potentially Responsible Parties

Date of Government Version: 10/25/2013	Source: EPA
Date Data Arrived at EDR: 10/17/2014	Telephone: 202-564-6023
Date Made Active in Reports: 10/20/2014	Last EDR Contact: 08/12/2016
Number of Days to Update: 3	Next Scheduled EDR Contact: 11/21/2016
	Data Release Frequency: Quarterly

GOVERNMENT RECORDS SEARCHED / DATA CURRENCY TRACKING

PADS: PCB Activity Database System

PCB Activity Database. PADS identifies generators, transporters, commercial storers and/or brokers and disposers of PCB's who are required to notify the EPA of such activities.

Date of Government Version: 01/20/2016	Source: EPA
Date Data Arrived at EDR: 04/28/2016	Telephone: 202-566-0500
Date Made Active in Reports: 09/02/2016	Last EDR Contact: 07/15/2016
Number of Days to Update: 127	Next Scheduled EDR Contact: 10/24/2016
	Data Release Frequency: Annually

ICIS: Integrated Compliance Information System

The Integrated Compliance Information System (ICIS) supports the information needs of the national enforcement and compliance program as well as the unique needs of the National Pollutant Discharge Elimination System (NPDES) program.

Date of Government Version: 01/23/2015	Source: Environmental Protection Agency
Date Data Arrived at EDR: 02/06/2015	Telephone: 202-564-5088
Date Made Active in Reports: 03/09/2015	Last EDR Contact: 10/11/2016
Number of Days to Update: 31	Next Scheduled EDR Contact: 01/23/2017
	Data Release Frequency: Quarterly

FTTS: FIFRA/ TSCA Tracking System - FIFRA (Federal Insecticide, Fungicide, & Rodenticide Act)/TSCA (Toxic Substances Control Act)

FTTS tracks administrative cases and pesticide enforcement actions and compliance activities related to FIFRA, TSCA and EPCRA (Emergency Planning and Community Right-to-Know Act). To maintain currency, EDR contacts the Agency on a quarterly basis.

Date of Government Version: 04/09/2009	Source: EPA/Office of Prevention, Pesticides and Toxic Substances
Date Data Arrived at EDR: 04/16/2009	Telephone: 202-566-1667
Date Made Active in Reports: 05/11/2009	Last EDR Contact: 08/17/2016
Number of Days to Update: 25	Next Scheduled EDR Contact: 12/05/2016
	Data Release Frequency: Quarterly

FTTS INSP: FIFRA/ TSCA Tracking System - FIFRA (Federal Insecticide, Fungicide, & Rodenticide Act)/TSCA (Toxic Substances Control Act)

A listing of FIFRA/TSCA Tracking System (FTTS) inspections and enforcements.

Date of Government Version: 04/09/2009	Source: EPA
Date Data Arrived at EDR: 04/16/2009	Telephone: 202-566-1667
Date Made Active in Reports: 05/11/2009	Last EDR Contact: 08/17/2016
Number of Days to Update: 25	Next Scheduled EDR Contact: 12/05/2016
	Data Release Frequency: Quarterly

MLTS: Material Licensing Tracking System

MLTS is maintained by the Nuclear Regulatory Commission and contains a list of approximately 8,100 sites which possess or use radioactive materials and which are subject to NRC licensing requirements. To maintain currency, EDR contacts the Agency on a quarterly basis.

Date of Government Version: 03/07/2016	Source: Nuclear Regulatory Commission
Date Data Arrived at EDR: 03/18/2016	Telephone: 301-415-7169
Date Made Active in Reports: 04/15/2016	Last EDR Contact: 09/05/2016
Number of Days to Update: 28	Next Scheduled EDR Contact: 11/21/2016
	Data Release Frequency: Quarterly

COAL ASH DOE: Steam-Electric Plant Operation Data

A listing of power plants that store ash in surface ponds.

Date of Government Version: 12/31/2005	Source: Department of Energy
Date Data Arrived at EDR: 08/07/2009	Telephone: 202-586-8719
Date Made Active in Reports: 10/22/2009	Last EDR Contact: 09/09/2016
Number of Days to Update: 76	Next Scheduled EDR Contact: 12/19/2016
	Data Release Frequency: Varies

GOVERNMENT RECORDS SEARCHED / DATA CURRENCY TRACKING

COAL ASH EPA: Coal Combustion Residues Surface Impoundments List

A listing of coal combustion residues surface impoundments with high hazard potential ratings.

Date of Government Version: 07/01/2014	Source: Environmental Protection Agency
Date Data Arrived at EDR: 09/10/2014	Telephone: N/A
Date Made Active in Reports: 10/20/2014	Last EDR Contact: 09/06/2016
Number of Days to Update: 40	Next Scheduled EDR Contact: 12/19/2016
	Data Release Frequency: Varies

PCB TRANSFORMER: PCB Transformer Registration Database

The database of PCB transformer registrations that includes all PCB registration submittals.

Date of Government Version: 02/01/2011	Source: Environmental Protection Agency
Date Data Arrived at EDR: 10/19/2011	Telephone: 202-566-0517
Date Made Active in Reports: 01/10/2012	Last EDR Contact: 07/29/2016
Number of Days to Update: 83	Next Scheduled EDR Contact: 11/07/2016
	Data Release Frequency: Varies

RADINFO: Radiation Information Database

The Radiation Information Database (RADINFO) contains information about facilities that are regulated by U.S. Environmental Protection Agency (EPA) regulations for radiation and radioactivity.

Date of Government Version: 07/07/2015	Source: Environmental Protection Agency
Date Data Arrived at EDR: 07/09/2015	Telephone: 202-343-9775
Date Made Active in Reports: 09/16/2015	Last EDR Contact: 10/05/2016
Number of Days to Update: 69	Next Scheduled EDR Contact: 01/16/2017
	Data Release Frequency: Quarterly

HIST FTTS: FIFRA/TSCA Tracking System Administrative Case Listing

A complete administrative case listing from the FIFRA/TSCA Tracking System (FTTS) for all ten EPA regions. The information was obtained from the National Compliance Database (NCDB). NCDB supports the implementation of FIFRA (Federal Insecticide, Fungicide, and Rodenticide Act) and TSCA (Toxic Substances Control Act). Some EPA regions are now closing out records. Because of that, and the fact that some EPA regions are not providing EPA Headquarters with updated records, it was decided to create a HIST FTTS database. It included records that may not be included in the newer FTTS database updates. This database is no longer updated.

Date of Government Version: 10/19/2006	Source: Environmental Protection Agency
Date Data Arrived at EDR: 03/01/2007	Telephone: 202-564-2501
Date Made Active in Reports: 04/10/2007	Last EDR Contact: 12/17/2007
Number of Days to Update: 40	Next Scheduled EDR Contact: 03/17/2008
	Data Release Frequency: No Update Planned

HIST FTTS INSP: FIFRA/TSCA Tracking System Inspection & Enforcement Case Listing

A complete inspection and enforcement case listing from the FIFRA/TSCA Tracking System (FTTS) for all ten EPA regions. The information was obtained from the National Compliance Database (NCDB). NCDB supports the implementation of FIFRA (Federal Insecticide, Fungicide, and Rodenticide Act) and TSCA (Toxic Substances Control Act). Some EPA regions are now closing out records. Because of that, and the fact that some EPA regions are not providing EPA Headquarters with updated records, it was decided to create a HIST FTTS database. It included records that may not be included in the newer FTTS database updates. This database is no longer updated.

Date of Government Version: 10/19/2006	Source: Environmental Protection Agency
Date Data Arrived at EDR: 03/01/2007	Telephone: 202-564-2501
Date Made Active in Reports: 04/10/2007	Last EDR Contact: 12/17/2008
Number of Days to Update: 40	Next Scheduled EDR Contact: 03/17/2008
	Data Release Frequency: No Update Planned

DOT OPS: Incident and Accident Data

Department of Transportation, Office of Pipeline Safety Incident and Accident data.

GOVERNMENT RECORDS SEARCHED / DATA CURRENCY TRACKING

Date of Government Version: 07/31/2012 Source: Department of Transportation, Office of Pipeline Safety
Date Data Arrived at EDR: 08/07/2012 Telephone: 202-366-4595
Date Made Active in Reports: 09/18/2012 Last EDR Contact: 08/02/2016
Number of Days to Update: 42 Next Scheduled EDR Contact: 11/14/2016
Data Release Frequency: Varies

CONSENT: Superfund (CERCLA) Consent Decrees
Major legal settlements that establish responsibility and standards for cleanup at NPL (Superfund) sites. Released periodically by United States District Courts after settlement by parties to litigation matters.

Date of Government Version: 03/31/2016 Source: Department of Justice, Consent Decree Library
Date Data Arrived at EDR: 08/01/2016 Telephone: Varies
Date Made Active in Reports: 09/23/2016 Last EDR Contact: 09/26/2016
Number of Days to Update: 53 Next Scheduled EDR Contact: 01/09/2017
Data Release Frequency: Varies

BRS: Biennial Reporting System

The Biennial Reporting System is a national system administered by the EPA that collects data on the generation and management of hazardous waste. BRS captures detailed data from two groups: Large Quantity Generators (LQG) and Treatment, Storage, and Disposal Facilities.

Date of Government Version: 12/31/2013 Source: EPA/NTIS
Date Data Arrived at EDR: 02/24/2015 Telephone: 800-424-9346
Date Made Active in Reports: 09/30/2015 Last EDR Contact: 08/26/2016
Number of Days to Update: 218 Next Scheduled EDR Contact: 12/05/2016
Data Release Frequency: Biennially

INDIAN RESERV: Indian Reservations

This map layer portrays Indian administered lands of the United States that have any area equal to or greater than 640 acres.

Date of Government Version: 12/31/2005 Source: USGS
Date Data Arrived at EDR: 12/08/2006 Telephone: 202-208-3710
Date Made Active in Reports: 01/11/2007 Last EDR Contact: 07/15/2016
Number of Days to Update: 34 Next Scheduled EDR Contact: 10/24/2016
Data Release Frequency: Semi-Annually

FUSRAP: Formerly Utilized Sites Remedial Action Program

DOE established the Formerly Utilized Sites Remedial Action Program (FUSRAP) in 1974 to remediate sites where radioactive contamination remained from Manhattan Project and early U.S. Atomic Energy Commission (AEC) operations.

Date of Government Version: 07/21/2016 Source: Department of Energy
Date Data Arrived at EDR: 07/26/2016 Telephone: 202-586-3559
Date Made Active in Reports: 09/23/2016 Last EDR Contact: 07/26/2016
Number of Days to Update: 59 Next Scheduled EDR Contact: 11/21/2016
Data Release Frequency: Varies

UMTRA: Uranium Mill Tailings Sites

Uranium ore was mined by private companies for federal government use in national defense programs. When the mills shut down, large piles of the sand-like material (mill tailings) remain after uranium has been extracted from the ore. Levels of human exposure to radioactive materials from the piles are low; however, in some cases tailings were used as construction materials before the potential health hazards of the tailings were recognized.

Date of Government Version: 09/14/2010 Source: Department of Energy
Date Data Arrived at EDR: 10/07/2011 Telephone: 505-845-0011
Date Made Active in Reports: 03/01/2012 Last EDR Contact: 09/09/2016
Number of Days to Update: 146 Next Scheduled EDR Contact: 12/05/2016
Data Release Frequency: Varies

GOVERNMENT RECORDS SEARCHED / DATA CURRENCY TRACKING

LEAD SMELTER 1: Lead Smelter Sites

A listing of former lead smelter site locations.

Date of Government Version: 03/07/2016	Source: Environmental Protection Agency
Date Data Arrived at EDR: 04/07/2016	Telephone: 703-603-8787
Date Made Active in Reports: 09/02/2016	Last EDR Contact: 09/29/2016
Number of Days to Update: 148	Next Scheduled EDR Contact: 01/16/2017
	Data Release Frequency: Varies

LEAD SMELTER 2: Lead Smelter Sites

A list of several hundred sites in the U.S. where secondary lead smelting was done from 1931 and 1964. These sites may pose a threat to public health through ingestion or inhalation of contaminated soil or dust

Date of Government Version: 04/05/2001	Source: American Journal of Public Health
Date Data Arrived at EDR: 10/27/2010	Telephone: 703-305-6451
Date Made Active in Reports: 12/02/2010	Last EDR Contact: 12/02/2009
Number of Days to Update: 36	Next Scheduled EDR Contact: N/A
	Data Release Frequency: No Update Planned

US AIRS (AFS): Aerometric Information Retrieval System Facility Subsystem (AFS)

The database is a sub-system of Aerometric Information Retrieval System (AIRS). AFS contains compliance data on air pollution point sources regulated by the U.S. EPA and/or state and local air regulatory agencies. This information comes from source reports by various stationary sources of air pollution, such as electric power plants, steel mills, factories, and universities, and provides information about the air pollutants they produce. Action, air program, air program pollutant, and general level plant data. It is used to track emissions and compliance data from industrial plants.

Date of Government Version: 10/20/2015	Source: EPA
Date Data Arrived at EDR: 10/27/2015	Telephone: 202-564-2496
Date Made Active in Reports: 01/04/2016	Last EDR Contact: 09/26/2016
Number of Days to Update: 69	Next Scheduled EDR Contact: 01/09/2017
	Data Release Frequency: Annually

US AIRS MINOR: Air Facility System Data

A listing of minor source facilities.

Date of Government Version: 10/20/2015	Source: EPA
Date Data Arrived at EDR: 10/27/2015	Telephone: 202-564-2496
Date Made Active in Reports: 01/04/2016	Last EDR Contact: 09/26/2016
Number of Days to Update: 69	Next Scheduled EDR Contact: 01/09/2017
	Data Release Frequency: Annually

US MINES: Mines Master Index File

Contains all mine identification numbers issued for mines active or opened since 1971. The data also includes violation information.

Date of Government Version: 08/05/2016	Source: Department of Labor, Mine Safety and Health Administration
Date Data Arrived at EDR: 09/01/2016	Telephone: 303-231-5959
Date Made Active in Reports: 09/23/2016	Last EDR Contact: 09/01/2016
Number of Days to Update: 22	Next Scheduled EDR Contact: 12/12/2016
	Data Release Frequency: Semi-Annually

US MINES 2: Ferrous and Nonferrous Metal Mines Database Listing

This map layer includes ferrous (ferrous metal mines are facilities that extract ferrous metals, such as iron ore or molybdenum) and nonferrous (Nonferrous metal mines are facilities that extract nonferrous metals, such as gold, silver, copper, zinc, and lead) metal mines in the United States.

Date of Government Version: 12/05/2005	Source: USGS
Date Data Arrived at EDR: 02/29/2008	Telephone: 703-648-7709
Date Made Active in Reports: 04/18/2008	Last EDR Contact: 09/02/2016
Number of Days to Update: 49	Next Scheduled EDR Contact: 12/12/2016
	Data Release Frequency: Varies

GOVERNMENT RECORDS SEARCHED / DATA CURRENCY TRACKING

US MINES 3: Active Mines & Mineral Plants Database Listing

Active Mines and Mineral Processing Plant operations for commodities monitored by the Minerals Information Team of the USGS.

Date of Government Version: 04/14/2011	Source: USGS
Date Data Arrived at EDR: 06/08/2011	Telephone: 703-648-7709
Date Made Active in Reports: 09/13/2011	Last EDR Contact: 09/02/2016
Number of Days to Update: 97	Next Scheduled EDR Contact: 12/12/2016
	Data Release Frequency: Varies

FINDS: Facility Index System/Facility Registry System

Facility Index System. FINDS contains both facility information and 'pointers' to other sources that contain more detail. EDR includes the following FINDS databases in this report: PCS (Permit Compliance System), AIRS (Aerometric Information Retrieval System), DOCKET (Enforcement Docket used to manage and track information on civil judicial enforcement cases for all environmental statutes), FURS (Federal Underground Injection Control), C-DOCKET (Criminal Docket System used to track criminal enforcement actions for all environmental statutes), FFIS (Federal Facilities Information System), STATE (State Environmental Laws and Statutes), and PADS (PCB Activity Data System).

Date of Government Version: 07/20/2015	Source: EPA
Date Data Arrived at EDR: 09/09/2015	Telephone: (404) 562-9900
Date Made Active in Reports: 11/03/2015	Last EDR Contact: 09/07/2016
Number of Days to Update: 55	Next Scheduled EDR Contact: 12/19/2016
	Data Release Frequency: Quarterly

DOCKET HWC: Hazardous Waste Compliance Docket Listing

A complete list of the Federal Agency Hazardous Waste Compliance Docket Facilities.

Date of Government Version: 06/02/2016	Source: Environmental Protection Agency
Date Data Arrived at EDR: 06/03/2016	Telephone: 202-564-0527
Date Made Active in Reports: 09/02/2016	Last EDR Contact: 08/24/2016
Number of Days to Update: 91	Next Scheduled EDR Contact: 12/12/2016
	Data Release Frequency: Varies

UXO: Unexploded Ordnance Sites

A listing of unexploded ordnance site locations

Date of Government Version: 10/25/2015	Source: Department of Defense
Date Data Arrived at EDR: 01/29/2016	Telephone: 571-373-0407
Date Made Active in Reports: 04/05/2016	Last EDR Contact: 09/19/2016
Number of Days to Update: 67	Next Scheduled EDR Contact: 01/02/2017
	Data Release Frequency: Varies

AIRS: Permitted Airs Facility Listing

A listing of permitted Airs facilities.

Date of Government Version: 06/20/2016	Source: Department of Environmental Protection
Date Data Arrived at EDR: 06/21/2016	Telephone: 502-573-3382
Date Made Active in Reports: 08/09/2016	Last EDR Contact: 08/29/2016
Number of Days to Update: 49	Next Scheduled EDR Contact: 12/12/2016
	Data Release Frequency: Varies

COAL ASH: Coal Ash Disposal Sites

A listing of coal ash pond site locations.

Date of Government Version: 12/09/2013	Source: Department of Environmental Protection
Date Data Arrived at EDR: 05/01/2014	Telephone: 502-564-6716
Date Made Active in Reports: 07/07/2014	Last EDR Contact: 07/29/2016
Number of Days to Update: 67	Next Scheduled EDR Contact: 11/14/2016
	Data Release Frequency: Varies

GOVERNMENT RECORDS SEARCHED / DATA CURRENCY TRACKING

DRYCLEANERS: Drycleaner Listing

A listing of drycleaner facility locations.

Date of Government Version: 06/20/2016	Source: Department of Environmental Protection
Date Data Arrived at EDR: 06/21/2016	Telephone: 502-573-3382
Date Made Active in Reports: 08/09/2016	Last EDR Contact: 08/29/2016
Number of Days to Update: 49	Next Scheduled EDR Contact: 12/12/2016
	Data Release Frequency: Varies

Financial Assurance 1: Financial Assurance Information Listing

A listing of financial assurance information.

Date of Government Version: 08/23/2016	Source: Department of Environmental Protection
Date Data Arrived at EDR: 08/24/2016	Telephone: 502-564-6716
Date Made Active in Reports: 10/03/2016	Last EDR Contact: 08/01/2016
Number of Days to Update: 40	Next Scheduled EDR Contact: 11/14/2016
	Data Release Frequency: Varies

Financial Assurance 2: Financial Assurance Information Listing

Financial Assurance information for underground storage tank facilities. Financial assurance is intended to ensure that resources are available to pay for the cost of closure, post-closure care, and corrective measures if the owner or operator of a regulated facility is unable or unwilling to pay.

Date of Government Version: 05/14/2014	Source: Department of Environmental Protection
Date Data Arrived at EDR: 06/06/2014	Telephone: 502-564-5981
Date Made Active in Reports: 06/24/2014	Last EDR Contact: 08/01/2016
Number of Days to Update: 18	Next Scheduled EDR Contact: 11/14/2016
	Data Release Frequency: Varies

Financial Assurance 3: Financial Assurance Information Listing

A listing of financial assurance information for solid waste facilities. Financial assurance is intended to ensure that resources are available to pay for the cost of closure, post-closure care, and corrective measures if the owner or operator of a regulated facility is unable or unwilling to pay.

Date of Government Version: 08/22/2016	Source: Department of Environmental Protection
Date Data Arrived at EDR: 08/24/2016	Telephone: 502-564-6716
Date Made Active in Reports: 10/03/2016	Last EDR Contact: 08/01/2016
Number of Days to Update: 40	Next Scheduled EDR Contact: 11/14/2016
	Data Release Frequency: Varies

LEAD: Environmental Lead Program Report Tracking Database

Lead Report Tracking Database

Date of Government Version: 04/17/2015	Source: Department of Public Health
Date Data Arrived at EDR: 06/02/2015	Telephone: 502-564-4537
Date Made Active in Reports: 07/09/2015	Last EDR Contact: 08/05/2016
Number of Days to Update: 37	Next Scheduled EDR Contact: 11/21/2016
	Data Release Frequency: Varies

NPDES: Permitted Facility Listing

A listing of permitted wastewater facilities.

Date of Government Version: 08/31/2016	Source: Department of Environmental Protection
Date Data Arrived at EDR: 09/02/2016	Telephone: 502-564-3410
Date Made Active in Reports: 10/03/2016	Last EDR Contact: 08/08/2016
Number of Days to Update: 31	Next Scheduled EDR Contact: 11/21/2016
	Data Release Frequency: Varies

UIC: UIC Information

A listing of wells identified as underground injection wells, in the Kentucky Oil & Gas Wells data base.

GOVERNMENT RECORDS SEARCHED / DATA CURRENCY TRACKING

Date of Government Version: 07/13/2016	Source: Kentucky Geological Survey
Date Data Arrived at EDR: 07/19/2016	Telephone: 859-323-0544
Date Made Active in Reports: 08/22/2016	Last EDR Contact: 07/19/2016
Number of Days to Update: 34	Next Scheduled EDR Contact: 10/31/2016
	Data Release Frequency: Quarterly

FUELS PROGRAM: EPA Fuels Program Registered Listing

This listing includes facilities that are registered under the Part 80 (Code of Federal Regulations) EPA Fuels Programs. All companies now are required to submit new and updated registrations.

Date of Government Version: 05/24/2016	Source: EPA
Date Data Arrived at EDR: 05/25/2016	Telephone: 800-385-6164
Date Made Active in Reports: 07/13/2016	Last EDR Contact: 08/23/2016
Number of Days to Update: 49	Next Scheduled EDR Contact: 12/05/2016
	Data Release Frequency: Quarterly

ECHO: Enforcement & Compliance History Information

ECHO provides integrated compliance and enforcement information for about 800,000 regulated facilities nationwide.

Date of Government Version: 09/20/2015	Source: Environmental Protection Agency
Date Data Arrived at EDR: 09/23/2015	Telephone: 202-564-2280
Date Made Active in Reports: 01/04/2016	Last EDR Contact: 09/20/2016
Number of Days to Update: 103	Next Scheduled EDR Contact: 01/02/2017
	Data Release Frequency: Quarterly

EDR HIGH RISK HISTORICAL RECORDS

EDR Exclusive Records

EDR MGP: EDR Proprietary Manufactured Gas Plants

The EDR Proprietary Manufactured Gas Plant Database includes records of coal gas plants (manufactured gas plants) compiled by EDR's researchers. Manufactured gas sites were used in the United States from the 1800's to 1950's to produce a gas that could be distributed and used as fuel. These plants used whale oil, rosin, coal, or a mixture of coal, oil, and water that also produced a significant amount of waste. Many of the byproducts of the gas production, such as coal tar (oily waste containing volatile and non-volatile chemicals), sludges, oils and other compounds are potentially hazardous to human health and the environment. The byproduct from this process was frequently disposed of directly at the plant site and can remain or spread slowly, serving as a continuous source of soil and groundwater contamination.

Date of Government Version: N/A	Source: EDR, Inc.
Date Data Arrived at EDR: N/A	Telephone: N/A
Date Made Active in Reports: N/A	Last EDR Contact: N/A
Number of Days to Update: N/A	Next Scheduled EDR Contact: N/A
	Data Release Frequency: No Update Planned

EDR Hist Auto: EDR Exclusive Historic Gas Stations

EDR has searched selected national collections of business directories and has collected listings of potential gas station/filling station/service station sites that were available to EDR researchers. EDR's review was limited to those categories of sources that might, in EDR's opinion, include gas station/filling station/service station establishments. The categories reviewed included, but were not limited to gas, gas station, gasoline station, filling station, auto, automobile repair, auto service station, service station, etc. This database falls within a category of information EDR classifies as "High Risk Historical Records", or HRHR. EDR's HRHR effort presents unique and sometimes proprietary data about past sites and operations that typically create environmental concerns, but may not show up in current government records searches.

Date of Government Version: N/A	Source: EDR, Inc.
Date Data Arrived at EDR: N/A	Telephone: N/A
Date Made Active in Reports: N/A	Last EDR Contact: N/A
Number of Days to Update: N/A	Next Scheduled EDR Contact: N/A
	Data Release Frequency: Varies

GOVERNMENT RECORDS SEARCHED / DATA CURRENCY TRACKING

EDR Hist Cleaner: EDR Exclusive Historic Dry Cleaners

EDR has searched selected national collections of business directories and has collected listings of potential dry cleaner sites that were available to EDR researchers. EDR's review was limited to those categories of sources that might, in EDR's opinion, include dry cleaning establishments. The categories reviewed included, but were not limited to dry cleaners, cleaners, laundry, laundromat, cleaning/laundry, wash & dry etc. This database falls within a category of information EDR classifies as "High Risk Historical Records", or HRHR. EDR's HRHR effort presents unique and sometimes proprietary data about past sites and operations that typically create environmental concerns, but may not show up in current government records searches.

Date of Government Version: N/A	Source: EDR, Inc.
Date Data Arrived at EDR: N/A	Telephone: N/A
Date Made Active in Reports: N/A	Last EDR Contact: N/A
Number of Days to Update: N/A	Next Scheduled EDR Contact: N/A
	Data Release Frequency: Varies

EDR RECOVERED GOVERNMENT ARCHIVES

Exclusive Recovered Govt. Archives

RGA HWS: Recovered Government Archive State Hazardous Waste Facilities List

The EDR Recovered Government Archive State Hazardous Waste database provides a list of SHWS incidents derived from historical databases and includes many records that no longer appear in current government lists.

Date of Government Version: N/A	Source: Department of Environmental Protection
Date Data Arrived at EDR: 07/01/2013	Telephone: N/A
Date Made Active in Reports: 01/03/2014	Last EDR Contact: 06/01/2012
Number of Days to Update: 186	Next Scheduled EDR Contact: N/A
	Data Release Frequency: Varies

RGA LF: Recovered Government Archive Solid Waste Facilities List

The EDR Recovered Government Archive Landfill database provides a list of landfills derived from historical databases and includes many records that no longer appear in current government lists.

Date of Government Version: N/A	Source: Department of Environmental Protection
Date Data Arrived at EDR: 07/01/2013	Telephone: N/A
Date Made Active in Reports: 01/15/2014	Last EDR Contact: 06/01/2012
Number of Days to Update: 198	Next Scheduled EDR Contact: N/A
	Data Release Frequency: Varies

OTHER DATABASE(S)

Depending on the geographic area covered by this report, the data provided in these specialty databases may or may not be complete. For example, the existence of wetlands information data in a specific report does not mean that all wetlands in the area covered by the report are included. Moreover, the absence of any reported wetlands information does not necessarily mean that wetlands do not exist in the area covered by the report.

CT MANIFEST: Hazardous Waste Manifest Data

Facility and manifest data. Manifest is a document that lists and tracks hazardous waste from the generator through transporters to a tsd facility.

Date of Government Version: 07/30/2013	Source: Department of Energy & Environmental Protection
Date Data Arrived at EDR: 08/19/2013	Telephone: 860-424-3375
Date Made Active in Reports: 10/03/2013	Last EDR Contact: 08/10/2016
Number of Days to Update: 45	Next Scheduled EDR Contact: 11/28/2016
	Data Release Frequency: No Update Planned

NJ MANIFEST: Manifest Information

Hazardous waste manifest information.

GOVERNMENT RECORDS SEARCHED / DATA CURRENCY TRACKING

Date of Government Version: 12/31/2013
Date Data Arrived at EDR: 07/17/2015
Date Made Active in Reports: 08/12/2015
Number of Days to Update: 26

Source: Department of Environmental Protection
Telephone: N/A
Last EDR Contact: 07/11/2016
Next Scheduled EDR Contact: 10/24/2016
Data Release Frequency: Annually

NY MANIFEST: Facility and Manifest Data

Manifest is a document that lists and tracks hazardous waste from the generator through transporters to a TSD facility.

Date of Government Version: 08/01/2016
Date Data Arrived at EDR: 08/03/2016
Date Made Active in Reports: 09/09/2016
Number of Days to Update: 37

Source: Department of Environmental Conservation
Telephone: 518-402-8651
Last EDR Contact: 08/03/2016
Next Scheduled EDR Contact: 11/14/2016
Data Release Frequency: Annually

PA MANIFEST: Manifest Information

Hazardous waste manifest information.

Date of Government Version: 12/31/2014
Date Data Arrived at EDR: 07/24/2015
Date Made Active in Reports: 08/18/2015
Number of Days to Update: 25

Source: Department of Environmental Protection
Telephone: 717-783-8990
Last EDR Contact: 07/18/2016
Next Scheduled EDR Contact: 10/31/2016
Data Release Frequency: Annually

RI MANIFEST: Manifest information

Hazardous waste manifest information

Date of Government Version: 12/31/2013
Date Data Arrived at EDR: 06/19/2015
Date Made Active in Reports: 07/15/2015
Number of Days to Update: 26

Source: Department of Environmental Management
Telephone: 401-222-2797
Last EDR Contact: 09/20/2016
Next Scheduled EDR Contact: 12/05/2016
Data Release Frequency: Annually

WI MANIFEST: Manifest Information

Hazardous waste manifest information.

Date of Government Version: 12/31/2015
Date Data Arrived at EDR: 04/14/2016
Date Made Active in Reports: 06/03/2016
Number of Days to Update: 50

Source: Department of Natural Resources
Telephone: N/A
Last EDR Contact: 09/12/2016
Next Scheduled EDR Contact: 12/26/2016
Data Release Frequency: Annually

Oil/Gas Pipelines

Source: PennWell Corporation
Petroleum Bundle (Crude Oil, Refined Products, Petrochemicals, Gas Liquids (LPG/NGL), and Specialty Gases (Miscellaneous)) N = Natural Gas Bundle (Natural Gas, Gas Liquids (LPG/NGL), and Specialty Gases (Miscellaneous)). This map includes information copyrighted by PennWell Corporation. This information is provided on a best effort basis and PennWell Corporation does not guarantee its accuracy nor warrant its fitness for any particular purpose. Such information has been reprinted with the permission of PennWell.

Electric Power Transmission Line Data

Source: PennWell Corporation
This map includes information copyrighted by PennWell Corporation. This information is provided on a best effort basis and PennWell Corporation does not guarantee its accuracy nor warrant its fitness for any particular purpose. Such information has been reprinted with the permission of PennWell.

Sensitive Receptors: There are individuals deemed sensitive receptors due to their fragile immune systems and special sensitivity to environmental discharges. These sensitive receptors typically include the elderly, the sick, and children. While the location of all sensitive receptors cannot be determined, EDR indicates those buildings and facilities - schools, daycares, hospitals, medical centers, and nursing homes - where individuals who are sensitive receptors are likely to be located.

AHA Hospitals:

Source: American Hospital Association, Inc.
Telephone: 312-280-5991
The database includes a listing of hospitals based on the American Hospital Association's annual survey of hospitals.

GOVERNMENT RECORDS SEARCHED / DATA CURRENCY TRACKING

Medical Centers: Provider of Services Listing

Source: Centers for Medicare & Medicaid Services
Telephone: 410-786-3000

A listing of hospitals with Medicare provider number, produced by Centers of Medicare & Medicaid Services, a federal agency within the U.S. Department of Health and Human Services.

Nursing Homes

Source: National Institutes of Health
Telephone: 301-594-6248

Information on Medicare and Medicaid certified nursing homes in the United States.

Public Schools

Source: National Center for Education Statistics
Telephone: 202-502-7300

The National Center for Education Statistics' primary database on elementary and secondary public education in the United States. It is a comprehensive, annual, national statistical database of all public elementary and secondary schools and school districts, which contains data that are comparable across all states.

Private Schools

Source: National Center for Education Statistics
Telephone: 202-502-7300

The National Center for Education Statistics' primary database on private school locations in the United States.

Daycare Centers: Certified Child Care Homes

Source: Cabinet for Families & Children
Telephone: 502-564-7130

Flood Zone Data: This data was obtained from the Federal Emergency Management Agency (FEMA). It depicts 100-year and 500-year flood zones as defined by FEMA. It includes the National Flood Hazard Layer (NFHL) which incorporates Flood Insurance Rate Map (FIRM) data and Q3 data from FEMA in areas not covered by NFHL.

Source: FEMA
Telephone: 877-336-2627
Date of Government Version: 2003, 2015

NWI: National Wetlands Inventory. This data, available in select counties across the country, was obtained by EDR in 2002, 2005 and 2010 from the U.S. Fish and Wildlife Service.

State Wetlands Data: Wetland Inventory

Source: Environmental & Public Protection Cabinet
Telephone: 502-564-6736

Current USGS 7.5 Minute Topographic Map

Source: U.S. Geological Survey

STREET AND ADDRESS INFORMATION

© 2015 TomTom North America, Inc. All rights reserved. This material is proprietary and the subject of copyright protection and other intellectual property rights owned by or licensed to Tele Atlas North America, Inc. The use of this material is subject to the terms of a license agreement. You will be held liable for any unauthorized copying or disclosure of this material.

GEOCHECK[®] - PHYSICAL SETTING SOURCE ADDENDUM

TARGET PROPERTY ADDRESS

MARIONS BRANCH
MARIONS BRANCH DRIVE
PIKEVILLE, KY 41501

TARGET PROPERTY COORDINATES

Latitude (North):	37.426333 - 37° 25' 34.80"
Longitude (West):	82.539499 - 82° 32' 22.20"
Universal Tranverse Mercator:	Zone 17
UTM X (Meters):	363782.3
UTM Y (Meters):	4143076.8
Elevation:	1049 ft. above sea level

USGS TOPOGRAPHIC MAP

Target Property Map:	5940523 PIKEVILLE, KY
Version Date:	2013

EDR's GeoCheck Physical Setting Source Addendum is provided to assist the environmental professional in forming an opinion about the impact of potential contaminant migration.

Assessment of the impact of contaminant migration generally has two principal investigative components:

1. Groundwater flow direction, and
2. Groundwater flow velocity.

Groundwater flow direction may be impacted by surface topography, hydrology, hydrogeology, characteristics of the soil, and nearby wells. Groundwater flow velocity is generally impacted by the nature of the geologic strata.

GEOCHECK® - PHYSICAL SETTING SOURCE SUMMARY

GROUNDWATER FLOW DIRECTION INFORMATION

Groundwater flow direction for a particular site is best determined by a qualified environmental professional using site-specific well data. If such data is not reasonably ascertainable, it may be necessary to rely on other sources of information, such as surface topographic information, hydrologic information, hydrogeologic data collected on nearby properties, and regional groundwater flow information (from deep aquifers).

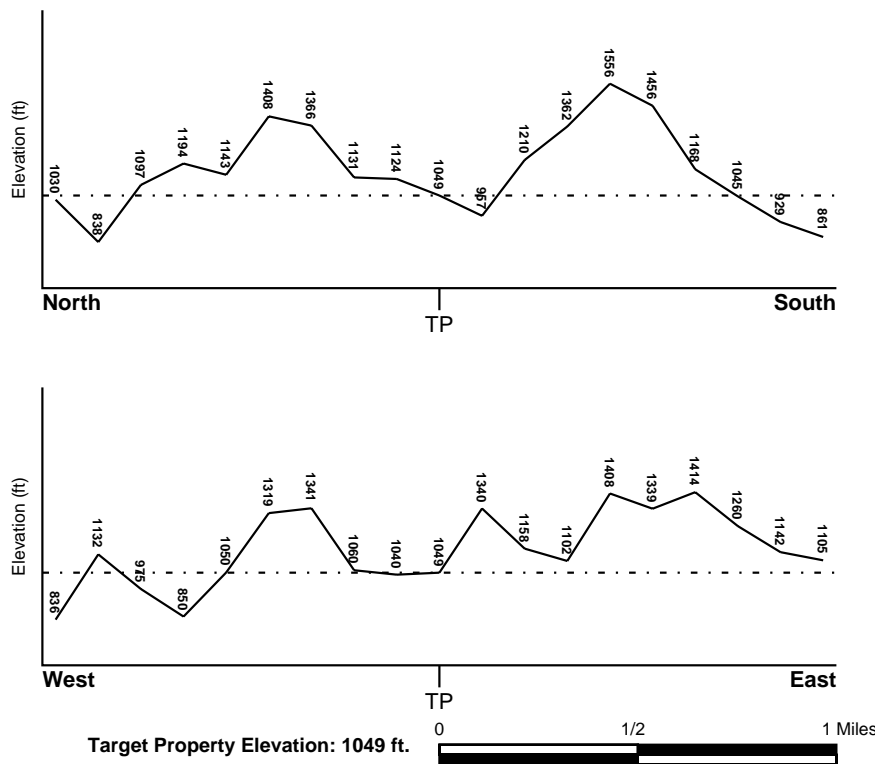
TOPOGRAPHIC INFORMATION

Surface topography may be indicative of the direction of surficial groundwater flow. This information can be used to assist the environmental professional in forming an opinion about the impact of nearby contaminated properties or, should contamination exist on the target property, what downgradient sites might be impacted.

TARGET PROPERTY TOPOGRAPHY

General Topographic Gradient: General South

SURROUNDING TOPOGRAPHY: ELEVATION PROFILES



Source: Topography has been determined from the USGS 7.5' Digital Elevation Model and should be evaluated on a relative (not an absolute) basis. Relative elevation information between sites of close proximity should be field verified.

GEOCHECK® - PHYSICAL SETTING SOURCE SUMMARY

HYDROLOGIC INFORMATION

Surface water can act as a hydrologic barrier to groundwater flow. Such hydrologic information can be used to assist the environmental professional in forming an opinion about the impact of nearby contaminated properties or, should contamination exist on the target property, what downgradient sites might be impacted.

Refer to the Physical Setting Source Map following this summary for hydrologic information (major waterways and bodies of water).

FEMA FLOOD ZONE

<u>Flood Plain Panel at Target Property</u>	<u>FEMA Source Type</u>
21195C0291H	FEMA FIRM Flood data
<u>Additional Panels in search area:</u>	<u>FEMA Source Type</u>
21195C0283H	FEMA FIRM Flood data
21195C0284H	FEMA FIRM Flood data
21195C0292H	FEMA FIRM Flood data

NATIONAL WETLAND INVENTORY

<u>NWI Quad at Target Property</u>	<u>NWI Electronic Data Coverage</u>
PIKEVILLE	YES - refer to the Overview Map and Detail Map

HYDROGEOLOGIC INFORMATION

Hydrogeologic information obtained by installation of wells on a specific site can often be an indicator of groundwater flow direction in the immediate area. Such hydrogeologic information can be used to assist the environmental professional in forming an opinion about the impact of nearby contaminated properties or, should contamination exist on the target property, what downgradient sites might be impacted.

AQUIFLOW®

Search Radius: 1.000 Mile.

EDR has developed the AQUIFLOW Information System to provide data on the general direction of groundwater flow at specific points. EDR has reviewed reports submitted by environmental professionals to regulatory authorities at select sites and has extracted the date of the report, groundwater flow direction as determined hydrogeologically, and the depth to water table.

<u>MAP ID</u>	<u>LOCATION FROM TP</u>	<u>GENERAL DIRECTION GROUNDWATER FLOW</u>
Not Reported		

GEOCHECK® - PHYSICAL SETTING SOURCE SUMMARY

GROUNDWATER FLOW VELOCITY INFORMATION

Groundwater flow velocity information for a particular site is best determined by a qualified environmental professional using site specific geologic and soil strata data. If such data are not reasonably ascertainable, it may be necessary to rely on other sources of information, including geologic age identification, rock stratigraphic unit and soil characteristics data collected on nearby properties and regional soil information. In general, contaminant plumes move more quickly through sandy-gravelly types of soils than silty-clayey types of soils.

GEOLOGIC INFORMATION IN GENERAL AREA OF TARGET PROPERTY

Geologic information can be used by the environmental professional in forming an opinion about the relative speed at which contaminant migration may be occurring.

ROCK STRATIGRAPHIC UNIT

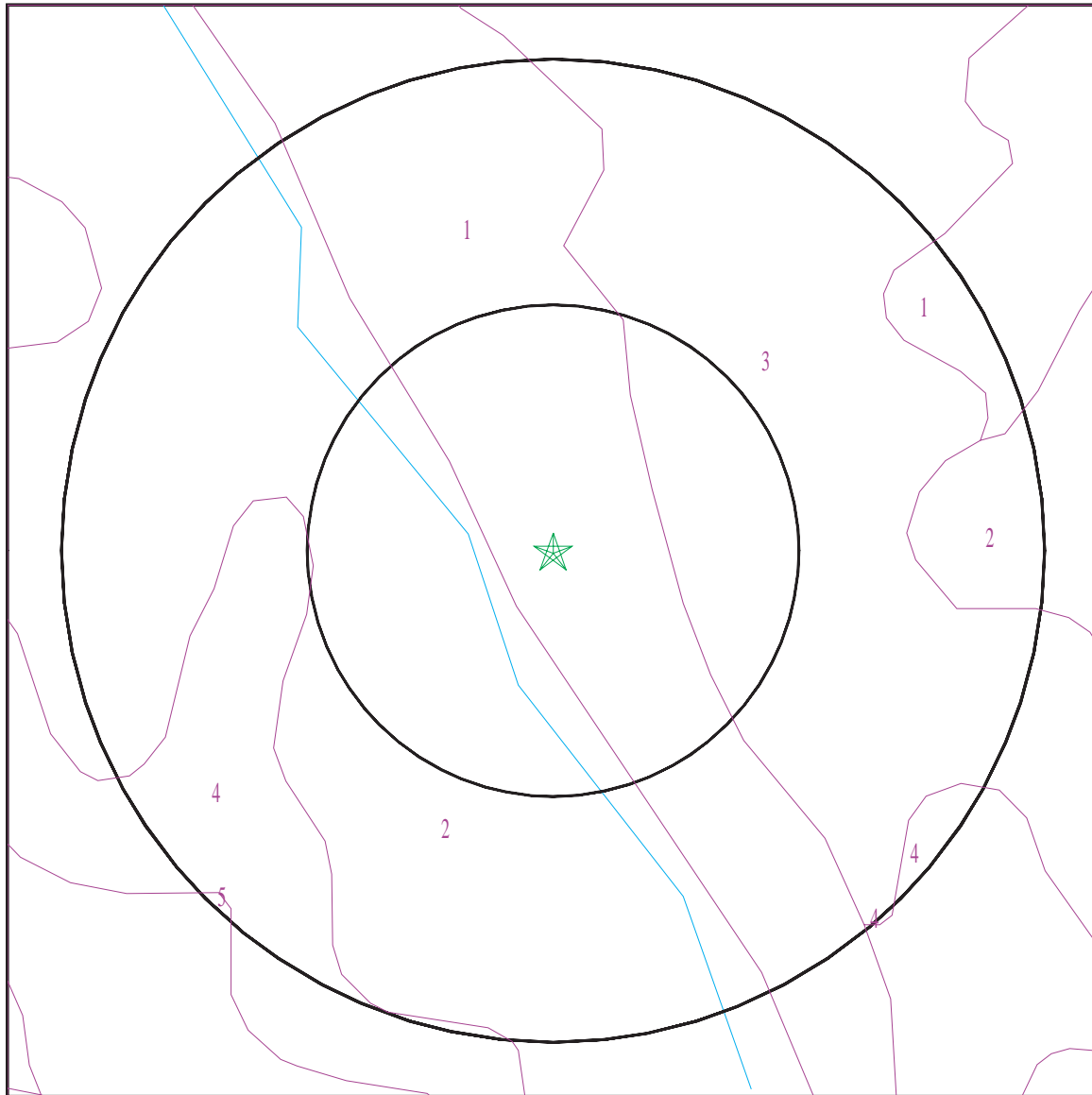
Era: Paleozoic
System: Pennsylvanian
Series: Atokan and Morrowan Series
Code: PP1 (*decoded above as Era, System & Series*)

GEOLOGIC AGE IDENTIFICATION


Category: Stratified Sequence

Geologic Age and Rock Stratigraphic Unit Source: P.G. Schruben, R.E. Arndt and W.J. Bawiec, Geology of the Conterminous U.S. at 1:2,500,000 Scale - a digital representation of the 1974 P.B. King and H.M. Beikman Map, USGS Digital Data Series DDS - 11 (1994).

SSURGO SOIL MAP - 4751453.20s



- ★ Target Property
- ∕ SSURGO Soil
- ∕ Water



SITE NAME: Marlons Branch ADDRESS: Marlons Branch Drive Pikeville KY 41501 LAT/LONG: 37.426333 / 82.539499	CLIENT: Burgess & Niple, Inc. CONTACT: Krista Carter INQUIRY #: 4751453.20s DATE: October 12, 2016 12:48 pm
--	--

GEOCHECK® - PHYSICAL SETTING SOURCE SUMMARY

DOMINANT SOIL COMPOSITION IN GENERAL AREA OF TARGET PROPERTY

The U.S. Department of Agriculture's (USDA) Soil Conservation Service (SCS) leads the National Cooperative Soil Survey (NCSS) and is responsible for collecting, storing, maintaining and distributing soil survey information for privately owned lands in the United States. A soil map in a soil survey is a representation of soil patterns in a landscape. The following information is based on Soil Conservation Service SSURGO data.

Soil Map ID: 1

Soil Component Name: Feds creek

Soil Surface Texture: channery loam

Hydrologic Group: Class B - Moderate infiltration rates. Deep and moderately deep, moderately well and well drained soils with moderately coarse textures.

Soil Drainage Class: Well drained

Hydric Status: Not hydric

Corrosion Potential - Uncoated Steel: Low

Depth to Bedrock Min: > 71 inches

Depth to Watertable Min: > 0 inches

Soil Layer Information							
Layer	Boundary		Soil Texture Class	Classification		Saturated hydraulic conductivity micro m/sec	Soil Reaction (pH)
	Upper	Lower		AASHTO Group	Unified Soil		
1	0 inches	3 inches	channery loam	Granular materials (35 pct. or less passing No. 200), Silty, or Clayey Gravel and Sand.	COARSE-GRAINED SOILS, Sands, Sands with fines, Silty Sand.	Max: 42 Min: 14	Max: 6.5 Min: 4.5
2	3 inches	48 inches	channery loam	Silt-Clay Materials (more than 35 pct. passing No. 200), Silty Soils.	COARSE-GRAINED SOILS, Sands, Sands with fines, Silty Sand.	Max: 42 Min: 14	Max: 6 Min: 4.5
3	48 inches	64 inches	very channery loam	Granular materials (35 pct. or less passing No. 200), Silty, or Clayey Gravel and Sand.	COARSE-GRAINED SOILS, Gravels, Gravels with fines, Silty Gravel	Max: 42 Min: 4	Max: 6 Min: 4.5

GEOCHECK® - PHYSICAL SETTING SOURCE SUMMARY

Soil Layer Information							
Layer	Boundary		Soil Texture Class	Classification		Saturated hydraulic conductivity micro m/sec	Soil Reaction (pH)
	Upper	Lower		AASHTO Group	Unified Soil		
4	64 inches	68 inches	unweathered bedrock	Not reported	Not reported	Max: Min:	Max: Min:

Soil Map ID: 2

Soil Component Name: Kimper

Soil Surface Texture: very channery loam

Hydrologic Group: Class B - Moderate infiltration rates. Deep and moderately deep, moderately well and well drained soils with moderately coarse textures.

Soil Drainage Class: Well drained

Hydric Status: Not hydric

Corrosion Potential - Uncoated Steel: Low

Depth to Bedrock Min: > 190 inches

Depth to Watertable Min: > 0 inches

Soil Layer Information							
Layer	Boundary		Soil Texture Class	Classification		Saturated hydraulic conductivity micro m/sec	Soil Reaction (pH)
	Upper	Lower		AASHTO Group	Unified Soil		
1	0 inches	7 inches	very channery loam	Silt-Clay Materials (more than 35 pct. passing No. 200), Silty Soils.	COARSE-GRAINED SOILS, Gravels, Gravels with fines, Silty Gravel	Max: 42 Min: 4	Max: 7.3 Min: 4.1
2	7 inches	51 inches	channery loam	Silt-Clay Materials (more than 35 pct. passing No. 200), Clayey Soils.	COARSE-GRAINED SOILS, Gravels, Gravels with fines, Clayey Gravel	Max: 14 Min: 4	Max: 6 Min: 4.5
3	51 inches	74 inches	very channery fine sandy loam	Silt-Clay Materials (more than 35 pct. passing No. 200), Silty Soils.	COARSE-GRAINED SOILS, Gravels, Gravels with fines, Clayey Gravel	Max: 42 Min: 4	Max: 6 Min: 4.5

GEOCHECK® - PHYSICAL SETTING SOURCE SUMMARY

Soil Layer Information							
Layer	Boundary		Soil Texture Class	Classification		Saturated hydraulic conductivity micro m/sec	Soil Reaction (pH)
	Upper	Lower		AASHTO Group	Unified Soil		
4	74 inches	79 inches	unweathered bedrock	Not reported	Not reported	Max: Min:	Max: Min:

Soil Map ID: 3

Soil Component Name: Marrowbone
 Soil Surface Texture: fine sandy loam
 Hydrologic Group: Class C - Slow infiltration rates. Soils with layers impeding downward movement of water, or soils with moderately fine or fine textures.
 Soil Drainage Class: Well drained
 Hydric Status: Not hydric
 Corrosion Potential - Uncoated Steel: Low
 Depth to Bedrock Min: > 71 inches
 Depth to Watertable Min: > 0 inches

Soil Layer Information							
Layer	Boundary		Soil Texture Class	Classification		Saturated hydraulic conductivity micro m/sec	Soil Reaction (pH)
	Upper	Lower		AASHTO Group	Unified Soil		
1	0 inches	5 inches	fine sandy loam	Granular materials (35 pct. or less passing No. 200), Silty, or Clayey Gravel and Sand.	COARSE-GRAINED SOILS, Sands, Sands with fines, Clayey sand. COARSE-GRAINED SOILS, Sands, Sands with fines, Silty Sand.	Max: 42 Min: 14	Max: 6.5 Min: 3.6
2	5 inches	27 inches	loam	Granular materials (35 pct. or less passing No. 200), Silty, or Clayey Gravel and Sand.	COARSE-GRAINED SOILS, Sands, Sands with fines, Clayey sand. COARSE-GRAINED SOILS, Sands, Sands with fines, Silty Sand.	Max: 42 Min: 14	Max: 6 Min: 3.6

GEOCHECK® - PHYSICAL SETTING SOURCE SUMMARY

Soil Layer Information							
Layer	Boundary		Soil Texture Class	Classification		Saturated hydraulic conductivity micro m/sec	Soil Reaction (pH)
	Upper	Lower		AASHTO Group	Unified Soil		
3	27 inches	31 inches	unweathered bedrock	Not reported	Not reported	Max: Min:	Max: Min:

Soil Map ID: 4

Soil Component Name: Marrowbone

Soil Surface Texture: fine sandy loam

Hydrologic Group: Class C - Slow infiltration rates. Soils with layers impeding downward movement of water, or soils with moderately fine or fine textures.

Soil Drainage Class: Well drained

Hydric Status: Not hydric

Corrosion Potential - Uncoated Steel: Low

Depth to Bedrock Min: > 71 inches

Depth to Watertable Min: > 0 inches

Soil Layer Information							
Layer	Boundary		Soil Texture Class	Classification		Saturated hydraulic conductivity micro m/sec	Soil Reaction (pH)
	Upper	Lower		AASHTO Group	Unified Soil		
1	0 inches	5 inches	fine sandy loam	Granular materials (35 pct. or less passing No. 200), Silty, or Clayey Gravel and Sand.	COARSE-GRAINED SOILS, Sands, Sands with fines, Clayey sand. COARSE-GRAINED SOILS, Sands, Sands with fines, Silty Sand.	Max: 42 Min: 14	Max: 6.5 Min: 3.6
2	5 inches	27 inches	loam	Granular materials (35 pct. or less passing No. 200), Silty, or Clayey Gravel and Sand.	COARSE-GRAINED SOILS, Sands, Sands with fines, Clayey sand. COARSE-GRAINED SOILS, Sands, Sands with fines, Silty Sand.	Max: 42 Min: 14	Max: 6 Min: 3.6

GEOCHECK® - PHYSICAL SETTING SOURCE SUMMARY

Soil Layer Information							
Layer	Boundary		Soil Texture Class	Classification		Saturated hydraulic conductivity micro m/sec	Soil Reaction (pH)
	Upper	Lower		AASHTO Group	Unified Soil		
3	27 inches	31 inches	unweathered bedrock	Not reported	Not reported	Max: Min:	Max: Min:

Soil Map ID: 5

Soil Component Name: Myra

Soil Surface Texture: very channery silt loam

Hydrologic Group: Class C - Slow infiltration rates. Soils with layers impeding downward movement of water, or soils with moderately fine or fine textures.

Soil Drainage Class: Well drained

Hydric Status: Not hydric

Corrosion Potential - Uncoated Steel: Low

Depth to Bedrock Min: > 0 inches

Depth to Watertable Min: > 0 inches

Soil Layer Information							
Layer	Boundary		Soil Texture Class	Classification		Saturated hydraulic conductivity micro m/sec	Soil Reaction (pH)
	Upper	Lower		AASHTO Group	Unified Soil		
1	0 inches	5 inches	very channery silt loam	Granular materials (35 pct. or less passing No. 200), Silty, or Clayey Gravel and Sand.	COARSE-GRAINED SOILS, Gravels, Gravels with fines, Clayey Gravel	Max: 14 Min: 1.4	Max: 8.4 Min: 6.1
2	5 inches	79 inches	very channery silt loam	Granular materials (35 pct. or less passing No. 200), Silty, or Clayey Gravel and Sand.	COARSE-GRAINED SOILS, Gravels, Gravels with fines, Clayey Gravel	Max: 14 Min: 1.4	Max: 8.4 Min: 7.4

GEOCHECK® - PHYSICAL SETTING SOURCE SUMMARY

LOCAL / REGIONAL WATER AGENCY RECORDS

EDR Local/Regional Water Agency records provide water well information to assist the environmental professional in assessing sources that may impact ground water flow direction, and in forming an opinion about the impact of contaminant migration on nearby drinking water wells.

WELL SEARCH DISTANCE INFORMATION

<u>DATABASE</u>	<u>SEARCH DISTANCE (miles)</u>
Federal USGS	1.000
Federal FRDS PWS	Nearest PWS within 0.001 miles
State Database	1.000

FEDERAL USGS WELL INFORMATION

<u>MAP ID</u>	<u>WELL ID</u>	<u>LOCATION FROM TP</u>
No Wells Found		

FEDERAL FRDS PUBLIC WATER SUPPLY SYSTEM INFORMATION

<u>MAP ID</u>	<u>WELL ID</u>	<u>LOCATION FROM TP</u>
No PWS System Found		

Note: PWS System location is not always the same as well location.

STATE DATABASE WELL INFORMATION

<u>MAP ID</u>	<u>WELL ID</u>	<u>LOCATION FROM TP</u>
1	KY6000000013861	1/4 - 1/2 Mile West
2	KY6000000002042	1/4 - 1/2 Mile NW
3	KY6000000000194	1/2 - 1 Mile WSW
4	KY6000000002803	1/2 - 1 Mile NW
A5	KY6000000002745	1/2 - 1 Mile WNW
A6	KY6000000009056	1/2 - 1 Mile WNW
7	KY6000000008468	1/2 - 1 Mile WNW

OTHER STATE DATABASE INFORMATION

STATE OIL/GAS WELL INFORMATION

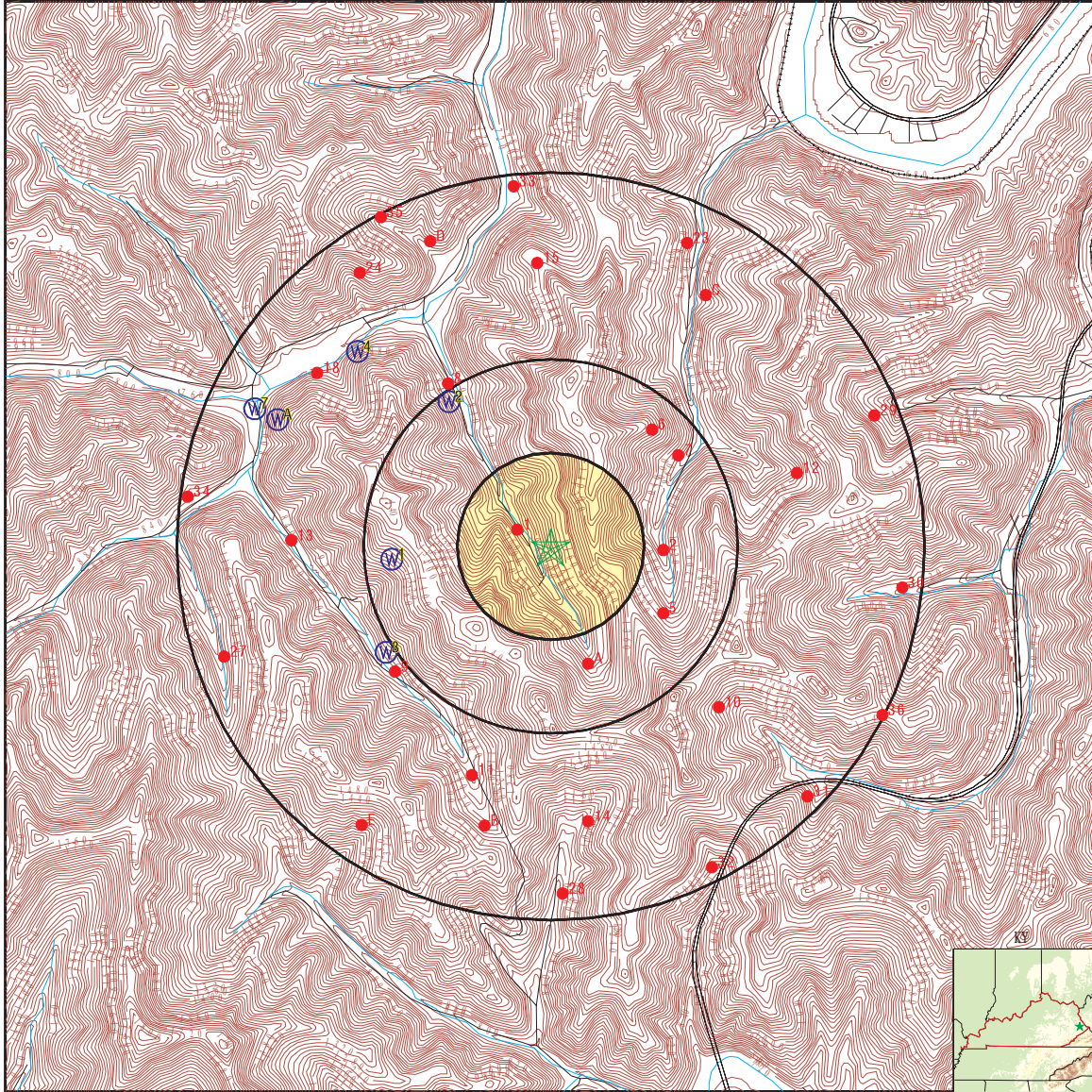
<u>MAP ID</u>	<u>WELL ID</u>	<u>LOCATION FROM TP</u>
1	KYOG11000038677	0 - 1/8 Mile WNW
2	KYOG11000038686	1/4 - 1/2 Mile East
A3	KYOG11000066823	1/4 - 1/2 Mile SSE
A4	KYOG11000057541	1/4 - 1/2 Mile SSE
5	KYOG11000038670	1/4 - 1/2 Mile ESE
6	KYOG11000080579	1/4 - 1/2 Mile NE
7	KYOG11000038661	1/4 - 1/2 Mile NE
8	KYOG11000038659	1/2 - 1 Mile NNW

GEOCHECK® - PHYSICAL SETTING SOURCE SUMMARY

STATE OIL/GAS WELL INFORMATION

MAP ID	WELL ID	LOCATION FROM TP
9	KYOG11000038668	1/2 - 1 Mile SW
10	KYOG11000103939	1/2 - 1 Mile SE
11	KYOG11000038667	1/2 - 1 Mile SSW
12	KYOG11000038691	1/2 - 1 Mile ENE
13	KYOG11000038660	1/2 - 1 Mile West
14	KYOG11000067442	1/2 - 1 Mile South
15	KYOG11000107535	1/2 - 1 Mile North
B16	KYOG11000113842	1/2 - 1 Mile SSW
B17	KYOG11000113840	1/2 - 1 Mile SSW
18	KYOG11000038656	1/2 - 1 Mile NW
C20	KYOG11000038600	1/2 - 1 Mile NNE
C19	KYOG11000038599	1/2 - 1 Mile NNE
D21	KYOG11000103760	1/2 - 1 Mile NNW
D22	KYOG11000103819	1/2 - 1 Mile NNW
23	KYOG11000038612	1/2 - 1 Mile NNE
24	KYOG11000119465	1/2 - 1 Mile NW
E25	KYOG11000115077	1/2 - 1 Mile SW
E26	KYOG11000115078	1/2 - 1 Mile SW
27	KYOG11000038693	1/2 - 1 Mile WSW
28	KYOG11000112055	1/2 - 1 Mile South
29	KYOG11000096883	1/2 - 1 Mile ENE
30	KYOG11000038662	1/2 - 1 Mile East
31	KYOG11000038669	1/2 - 1 Mile SE
32	KYOG11000038672	1/2 - 1 Mile SSE
33	KYOG11000038617	1/2 - 1 Mile North
34	KYOG11000120116	1/2 - 1 Mile West
35	KYOG11000038590	1/2 - 1 Mile NNW
36	KYOG11000103940	1/2 - 1 Mile ESE

PHYSICAL SETTING SOURCE MAP - 4751453.20s



- County Boundary
- Major Roads
- Contour Lines
- Earthquake epicenter, Richter 5 or greater
- Water Wells
- Public Water Supply Wells
- Cluster of Multiple Icons
- Groundwater Flow Direction
- Indeterminate Groundwater Flow at Location
- Groundwater Flow Varies at Location
- Oil, gas or related wells



SITE NAME: Marlons Branch ADDRESS: Marlons Branch Drive Pikeville KY 41501 LAT/LONG: 37.426333 / 82.539499	CLIENT: Burgess & Niple, Inc. CONTACT: Krista Carter INQUIRY #: 4751453.20s DATE: October 12, 2016 12:48 pm
---	--

GEOCHECK® - PHYSICAL SETTING SOURCE MAP FINDINGS

Map ID Direction Distance Elevation			Database	EDR ID Number
1 West 1/4 - 1/2 Mile Higher			KY WELLS	KY6000000013861
Fid:	13860	Akgwa:	20089	
Altid:	Not Reported			
Latdecimal:	37.42583333			
Longdecima:	-82.54722222			
County:	Pike			
Quadname:	Pikeville			
Physiograp:	E. Coal Field			
Type:	W			
Surfaceele:	850			
Usage:	Domestic - Single Household			
Enddate:	31-AUG-87	Site id:	KY6000000013861	
<hr/>				
2 NW 1/4 - 1/2 Mile Lower			KY WELLS	KY6000000002042
Fid:	2041	Akgwa:	2057	
Altid:	Not Reported			
Latdecimal:	37.43194444			
Longdecima:	-82.54444444			
County:	Pike			
Quadname:	Pikeville			
Physiograp:	E. Coal Field			
Type:	W			
Surfaceele:	840			
Usage:	Domestic - Single Household			
Enddate:	16-NOV-85	Site id:	KY6000000002042	
<hr/>				
3 WSW 1/2 - 1 Mile Lower			KY WELLS	KY6000000000194
Fid:	193	Akgwa:	249	
Altid:	Not Reported			
Latdecimal:	37.42222222			
Longdecima:	-82.5475			
County:	Pike			
Quadname:	Pikeville			
Physiograp:	E. Coal Field			
Type:	W			
Surfaceele:	920			
Usage:	Domestic - Single Household			
Enddate:	26-MAR-87	Site id:	KY6000000000194	

GEOCHECK® - PHYSICAL SETTING SOURCE MAP FINDINGS

Map ID	Direction	Distance	Elevation	Database	EDR ID Number
4	NW	1/2 - 1 Mile	Lower	KY WELLS	KY6000000002803
Fid:	2802	Akgwa:	2783		
Altid:	Not Reported				
Latdecimal:	37.43388889				
Longdecima:	-82.54888889				
County:	Pike				
Quadname:	Pikeville				
Physiograp:	E. Coal Field				
Type:	W				
Surfaceele:	800				
Usage:	Domestic - Single Household				
Enddate:	18-JUL-86	Site id:	KY6000000002803		
<hr/>					
A5	WNW	1/2 - 1 Mile	Lower	KY WELLS	KY6000000002745
Fid:	2744	Akgwa:	2729		
Altid:	Not Reported				
Latdecimal:	37.43083333				
Longdecima:	-82.55277778				
County:	Pike				
Quadname:	Pikeville				
Physiograp:	E. Coal Field				
Type:	W				
Surfaceele:	950				
Usage:	Domestic - Single Household				
Enddate:	16-JAN-86	Site id:	KY6000000002745		
<hr/>					
A6	WNW	1/2 - 1 Mile	Lower	KY WELLS	KY6000000009056
Fid:	9055	Akgwa:	12431		
Altid:	Not Reported				
Latdecimal:	37.43166667				
Longdecima:	-82.55277778				
County:	Pike				
Quadname:	Pikeville				
Physiograp:	E. Coal Field				
Type:	W				
Surfaceele:	760				
Usage:	Domestic - Single Household				
Enddate:	18-OCT-88	Site id:	KY6000000009056		

GEOCHECK® - PHYSICAL SETTING SOURCE MAP FINDINGS

Map ID	Direction	Distance	Elevation	Database	EDR ID Number
7					
WNW				KY WELLS	KY6000000008468
1/2 - 1 Mile					
Lower					
Fid:	8467	Akgwa:		11593	
Altid:	Not Reported				
Latdecimal:	37.43166667				
Longdecima:	-82.55388889				
County:	Pike				
Quadname:	Pikeville				
Physiograp:	E. Coal Field				
Type:	W				
Surfaceele:	760				
Usage:	Domestic - Single Household				
Enddate:	02-MAY-88	Site id:		KY6000000008468	

GEOCHECK® - PHYSICAL SETTING SOURCE MAP FINDINGS

Map ID Direction Distance	Database	EDR ID Number
---------------------------------	----------	---------------

1		OIL_GAS	KYOG11000038677
WNW			
0 - 1/8 Mile			
Api:	16195029640000	Kgs recno:	41016
Letter:	L	Number :	84
Section:	23	Fns:	2350
Ns:	N	Few:	2300
Ew:	E	Surf elev:	845
Usgs quad:	PIKEVILLE	County:	PIKE
Org farm:	BREWER, SUSAN		
Org oper:	STEELE, SHERMAN		
Org wellno:	1	Td:	3329
Tdfm:	341OHIO	Deepst pay:	341OHIO
lof ip:	300 MCFGPD	Org wclass:	DEV
Org result:	GAS	Cmpl date:	23-NOV-50
Plug date:	30-DEC-99	Plug afdvt:	Not Reported
Core:	Not Reported	Cuttings:	0
Elog:	Not Reported	Plotsymbol:	GAS
Kgs permit:	N11186		
Images:	http://kgs.uky.edu/oilgasimages/0/0/0/4/1/R00041016/R00041016.djvu?djuvopts&thumbnails=yes&menu=yes&zoom=page		
Bore type:	V		
Rec lat27:	37.426879		
Rec lng27:	-82.541252		
Rec lat83:	37.426981		
Rec lng83:	-82.541127	Site id:	KYOG11000038677

2		OIL_GAS	KYOG11000038686
East			
1/4 - 1/2 Mile			
Api:	Not Reported	Kgs recno:	41025
Letter:	L	Number :	84
Section:	23	Fns:	2600
Ns:	N	Few:	200
Ew:	E	Surf elev:	1020
Usgs quad:	PIKEVILLE	County:	PIKE
Org farm:	BREWER, SUSAN		
Org oper:	STEELE, SHERMAN		
Org wellno:	Not Reported	Td:	3570
Tdfm:	341OHIO	Deepst pay:	341OHIO
lof ip:	127 MCFGPD	Org wclass:	DEV
Org result:	GAS	Cmpl date:	31-AUG-51
Plug date:	17-OCT-88	Plug afdvt:	PA
Core:	Not Reported	Cuttings:	0
Elog:	Not Reported	Plotsymbol:	GAS
Kgs permit:	Not Reported		
Images:	http://kgs.uky.edu/oilgasimages/0/0/0/4/1/R00041025/R00041025.djvu?djuvopts&thumbnails=yes&menu=yes&zoom=page		
Bore type:	V		
Rec lat27:	37.426192		
Rec lng27:	-82.534021		

GEOCHECK® - PHYSICAL SETTING SOURCE MAP FINDINGS

Rec lat83:	37.426193	Site id:	KYOG11000038686
Rec lng83:	-82.534022		

A3 SSE 1/4 - 1/2 Mile	OIL_GAS	KYOG11000066823	
Api:	16195015530000	Kgs recno:	70049
Letter:	L	Number :	84
Section:	23	Fns:	1850
Ns:	S	Few:	1300
Ew:	E	Surf elev:	1102
Usgs quad:	PIKEVILLE	County:	PIKE
Org farm:	RAY, DOC (SWORD)		
Org oper:	STEELE, SHERMAN		
Org wellno:	2	Td:	0
Tdfm:	000	Deepst pay:	000
Iof ip:	Not Reported	Org wclass:	UNC
Org result:	LOC	Cmpl date:	30-DEC-99
Plug date:	30-DEC-99	Plug afdvt:	Not Reported
Core:	Not Reported	Cuttings:	0
Elog:	Not Reported	Plotsymbol:	LOC
Kgs permit:	418EF		
Images:	http://kgs.uky.edu/oilgasimages/0/0/0/7/0/R00070049/R00070049.djvu?djuvopts&thumbnails=yes&menu=yes&zoom=page		
Bore type:	V		
Rec lat27:	37.421747		
Rec lng27:	-82.537809		
Rec lat83:	37.421849	Site id:	KYOG11000066823
Rec lng83:	-82.537684		

A4 SSE 1/4 - 1/2 Mile	OIL_GAS	KYOG11000057541	
Api:	16195034590000	Kgs recno:	60390
Letter:	L	Number :	84
Section:	23	Fns:	1800
Ns:	S	Few:	1300
Ew:	E	Surf elev:	1140
Usgs quad:	PIKEVILLE	County:	PIKE
Org farm:	COLONY COAL & COKE CO		
Org oper:	UNITED CARBON CO		
Org wellno:	Not Reported	Td:	3626
Tdfm:	341OHIO	Deepst pay:	341OHIO
Iof ip:	400 MCFGPD	Org wclass:	DEV
Org result:	GAS	Cmpl date:	17-JUL-31
Plug date:	30-DEC-99	Plug afdvt:	Not Reported
Core:	Not Reported	Cuttings:	0
Elog:	Not Reported	Plotsymbol:	GAS
Kgs permit:	N2605		
Images:	http://kgs.uky.edu/oilgasimages/0/0/0/6/0/R00060390/R00060390.djvu?djuvopts&thumbnails=yes&menu=yes&zoom=page		
Bore type:	V		
Rec lat27:	37.42161		
Rec lng27:	-82.537809		

GEOCHECK® - PHYSICAL SETTING SOURCE MAP FINDINGS

Rec lat83: 37.421712
 Rec lng83: -82.537684
 Site id: KYOG11000057541

**5
 ESE
 1/4 - 1/2 Mile**

OIL_GAS KYOG11000038670

Api:	Not Reported	Kgs recno:	41009
Letter:	L	Number :	84
Section:	23	Fns:	2575
Ns:	S	Few:	200
Ew:	E	Surf elev:	1200
Usgs quad:	PIKEVILLE	County:	PIKE
Org farm:	CLINE, J S		
Org oper:	RILEY, R E		
Org wellno:	2	Td:	3696
Tdfm:	341OHIO	Deepst pay:	340BBSI
Iof ip:	Not Reported	Org wclass:	DEV
Org result:	GAS	Cmpl date:	28-SEP-48
Plug date:	25-AUG-64	Plug afdvt:	PA
Core:	Not Reported	Cuttings:	0
Elog:	Not Reported	Plotsymbol:	GAS
Kgs permit:	Not Reported		
Images:	http://kgs.uky.edu/oilgasimages/0/0/0/4/1/R00041009/R00041009.djvu?djvuopts&thumbnails=yes&menu=yes&zoom=page		
Bore type:	V		
Rec lat27:	37.423738		
Rec lng27:	-82.534021		
Rec lat83:	37.423739		
Rec lng83:	-82.534022	Site id:	KYOG11000038670

**6
 NE
 1/4 - 1/2 Mile**

OIL_GAS KYOG11000080579

Api:	16195001950000	Kgs recno:	85353
Letter:	L	Number :	84
Section:	23	Fns:	900
Ns:	N	Few:	360
Ew:	E	Surf elev:	1231
Usgs quad:	PIKEVILLE	County:	PIKE
Org farm:	CLINE, J S HEIRS		
Org oper:	RILEY-SCOTT TRUSTEE		
Org wellno:	6	Td:	3697
Tdfm:	341OHIO	Deepst pay:	341OHIO
Iof ip:	1500 MCFGPD	Org wclass:	DEV
Org result:	GAS	Cmpl date:	20-MAY-88
Plug date:	30-DEC-99	Plug afdvt:	Not Reported
Core:	Not Reported	Cuttings:	1117
Elog:	FDC	Plotsymbol:	GAS
Kgs permit:	76406		
Images:	http://kgs.uky.edu/oilgasimages/0/0/0/8/5/R00085353/R00085353.djvu?djvuopts&thumbnails=yes&menu=yes&zoom=page		
Bore type:	V		
Rec lat27:	37.430861		
Rec lng27:	-82.534572		

GEOCHECK® - PHYSICAL SETTING SOURCE MAP FINDINGS

Rec lat83: 37.430862
 Rec lng83: -82.534573
 Site id: KYOG11000080579

7
NE
1/4 - 1/2 Mile

		OIL_GAS	KYOG11000038661
Api:	16195064660000	Kgs recno:	41000
Letter:	L	Number :	84
Section:	23	Fns:	1300
Ns:	N	Few:	25
Ew:	E	Surf elev:	920
Usgs quad:	PIKEVILLE	County:	PIKE
Org farm:	CLINE, JOHN S JR ET AL		
Org oper:	RILEY, R E		
Org wellno:	2	Td:	1641
Tdfm:	332MAXN	Deepst pay:	332MAXN
Iof ip:	2268 MCFGPD	Org wclass:	EXT
Org result:	GAS	Cmpl date:	20-JAN-48
Plug date:	06-JUN-84	Plug afdvt:	PA
Core:	Not Reported	Cuttings:	0
Elog:	Not Reported	Plotsymbol:	GAS
Kgs permit:	N19851		
Images:	http://kgs.uky.edu/oilgasimages/0/0/0/4/1/R00041000/R00041000.djvu?djuvopts&thumbnails=yes&menu=yes&zoom=page		
Bore type:	V		
Rec lat27:	37.429763		
Rec lng27:	-82.533419		
Rec lat83:	37.429865		
Rec lng83:	-82.533294	Site id:	KYOG11000038661

8
NNW
1/2 - 1 Mile

		OIL_GAS	KYOG11000038659
Api:	Not Reported	Kgs recno:	40998
Letter:	L	Number :	84
Section:	23	Fns:	250
Ns:	N	Few:	1600
Ew:	W	Surf elev:	790
Usgs quad:	PIKEVILLE	County:	PIKE
Org farm:	RAY, DOC (SWORD)		
Org oper:	WARE DRILLING CO, INC		
Org wellno:	Not Reported	Td:	3186
Tdfm:	341OHIO	Deepst pay:	341OHIO
Iof ip:	250 MCFGPD	Org wclass:	DEV
Org result:	GAS	Cmpl date:	30-NOV-43
Plug date:	30-DEC-99	Plug afdvt:	Not Reported
Core:	Not Reported	Cuttings:	0
Elog:	Not Reported	Plotsymbol:	GAS
Kgs permit:	Not Reported		
Images:	http://kgs.uky.edu/oilgasimages/0/0/0/4/0/R00040998/R00040998.djvu?djuvopts&thumbnails=yes&menu=yes&zoom=page		
Bore type:	V		
Rec lat27:	37.432646		
Rec lng27:	-82.544491		

GEOCHECK® - PHYSICAL SETTING SOURCE MAP FINDINGS

Rec lat83:	37.432647	Site id:	KYOG11000038659
Rec lng83:	-82.54449		

9			OIL_GAS
SW			KYOG11000038668
1/2 - 1 Mile			
Api:	Not Reported	Kgs recno:	41007
Letter:	L	Number :	84
Section:	23	Fns:	1750
Ns:	S	Few:	850
Ew:	W	Surf elev:	920
Usgs quad:	PIKEVILLE	County:	PIKE
Org farm:	COMPTON, JOHN W		
Org oper:	KINDRED, J C ET AL		
Org wellno:	1	Td:	3314
Tdfm:	341OHIO	Deepst pay:	341OHIO
lof ip:	292 MCFGPD	Org wclass:	DEV
Org result:	GAS	Cmpl date:	19-OCT-44
Plug date:	30-DEC-99	Plug afdvt:	Not Reported
Core:	Not Reported	Cuttings:	0
Elog:	Not Reported	Plotsymbol:	GAS
Kgs permit:	Not Reported		
Images:	http://kgs.uky.edu/oilgasimages/0/0/0/4/1/R00041007/R00041007.djvu?djuvopts&thumbnails=yes&menu=yes&zoom=page		
Bore type:	V		
Rec lat27:	37.421472		
Rec lng27:	-82.547073		
Rec lat83:	37.421473		
Rec lng83:	-82.547073	Site id:	KYOG11000038668

10			OIL_GAS
SE			KYOG11000103939
1/2 - 1 Mile			
Api:	16195042050000	Kgs recno:	120753
Letter:	L	Number :	84
Section:	22	Fns:	1210
Ns:	S	Few:	550
Ew:	W	Surf elev:	1397
Usgs quad:	PIKEVILLE	County:	PIKE
Org farm:	EQUITABLE PRODUCTION COMPANY		
Org oper:	EQUITABLE PRODUCTION COMPANY		
Org wellno:	KF3948	Td:	3965
Tdfm:	341OLNG	Deepst pay:	341HURNL
lof ip:	Not Reported	Org wclass:	EXT
Org result:	GAS	Cmpl date:	18-SEP-00
Plug date:	30-DEC-99	Plug afdvt:	Not Reported
Core:	Not Reported	Cuttings:	0
Elog:	DIL	Plotsymbol:	GAS
Kgs permit:	90753		
Images:	http://kgs.uky.edu/oilgasimages/0/0/1/2/0/R00120753/R00120753.djvu?djuvopts&thumbnails=yes&menu=yes&zoom=page		
Bore type:	V		
Rec lat27:	37.41999		
Rec lng27:	-82.53144		

GEOCHECK® - PHYSICAL SETTING SOURCE MAP FINDINGS

Rec lat83: 37.420092
 Rec lng83: -82.531315 Site id: KYOG11000103939

**11
SSW**

1/2 - 1 Mile

OIL_GAS KYOG11000038667

Api:	Not Reported	Kgs recno:	41006
Letter:	L	Number :	84
Section:	23	Fns:	250
Ns:	S	Few:	1900
Ew:	W	Surf elev:	1040
Usgs quad:	PIKEVILLE	County:	PIKE
Org farm:	COMPTON, BEN		
Org oper:	KINDRED, J C ET AL		
Org wellno:	1	Td:	3448
Tdfm:	341OHIO	Deepst pay:	341OHIO
lof ip:	629 MCFGPD	Org wclass:	DEV
Org result:	GAS	Cmpl date:	31-DEC-46
Plug date:	23-DEC-97	Plug afdvt:	PA
Core:	Not Reported	Cuttings:	0
Elog:	Not Reported	Plotsymbol:	GAS
Kgs permit:	N1616		
Images:	http://kgs.uky.edu/oilgasimages/0/0/0/4/1/R00041006/R00041006.djvu?djuvopts&thumbnails=yes&menu=yes&zoom=page		
Bore type:	V		
Rec lat27:	37.417353		
Rec lng27:	-82.543458		
Rec lat83:	37.417455	Site id:	KYOG11000038667
Rec lng83:	-82.543333		

**12
ENE**

1/2 - 1 Mile

OIL_GAS KYOG11000038691

Api:	16195015130000	Kgs recno:	41030
Letter:	L	Number :	84
Section:	22	Fns:	1550
Ns:	N	Few:	1650
Ew:	W	Surf elev:	1184
Usgs quad:	PIKEVILLE	County:	PIKE
Org farm:	CLINE, J S		
Org oper:	RILEY, R E		
Org wellno:	5	Td:	3715
Tdfm:	341OHIO	Deepst pay:	341OHIO
lof ip:	103 MCFGPD	Org wclass:	DEV
Org result:	GAS	Cmpl date:	26-MAR-59
Plug date:	30-DEC-99	Plug afdvt:	Not Reported
Core:	Not Reported	Cuttings:	0
Elog:	Not Reported	Plotsymbol:	GAS
Kgs permit:	850E8		
Images:	http://kgs.uky.edu/oilgasimages/0/0/0/4/1/R00041030/R00041030.djvu?djuvopts&thumbnails=yes&menu=yes&zoom=page		
Bore type:	V		
Rec lat27:	37.429076		
Rec lng27:	-82.527652		

GEOCHECK® - PHYSICAL SETTING SOURCE MAP FINDINGS

Rec lat83:	37.429178	Site id:	KYOG11000038691
Rec lng83:	-82.527527		

13		OIL_GAS	KYOG11000038660
West			
1/2 - 1 Mile			
Api:	16195026850000	Kgs recno:	40999
Letter:	L	Number :	84
Section:	24	Fns:	2500
Ns:	N	Few:	650
Ew:	E	Surf elev:	820
Usgs quad:	PIKEVILLE	County:	PIKE
Org farm:	YOST, J E		
Org oper:	KINDRED, J C ET AL		
Org wellno:	1	Td:	3201
Tdfm:	341OHIO	Deepst pay:	341OHIO
Iof ip:	200 MCFGPD	Org wclass:	DEV
Org result:	GAS	Cmpl date:	15-NOV-45
Plug date:	30-DEC-99	Plug afdvt:	Not Reported
Core:	Not Reported	Cuttings:	0
Elog:	Not Reported	Plotsymbol:	GAS
Kgs permit:	N10360		
Images:	http://kgs.uky.edu/oilgasimages/0/0/0/4/0/R00040999/R00040999.djvu?djvuopts&thumbnails=yes&menu=yes&zoom=page		
Bore type:	V		
Rec lat27:	37.426467		
Rec lng27:	-82.552238		
Rec lat83:	37.426569		
Rec lng83:	-82.552113	Site id:	KYOG11000038660

14		OIL_GAS	KYOG11000067442
South			
1/2 - 1 Mile			
Api:	16195026860000	Kgs recno:	70674
Letter:	K	Number :	84
Section:	3	Fns:	400
Ns:	N	Few:	1300
Ew:	E	Surf elev:	1000
Usgs quad:	PIKEVILLE	County:	PIKE
Org farm:	COMPTON, C H		
Org oper:	KINDRED, J C ET AL		
Org wellno:	2	Td:	3441
Tdfm:	341OHIO	Deepst pay:	341OHIO
Iof ip:	600 MCFGPD	Org wclass:	DEV
Org result:	GAS	Cmpl date:	31-DEC-47
Plug date:	30-DEC-99	Plug afdvt:	Not Reported
Core:	Not Reported	Cuttings:	0
Elog:	Not Reported	Plotsymbol:	GAS
Kgs permit:	N10361		
Images:	http://kgs.uky.edu/oilgasimages/0/0/0/7/0/R00070674/R00070674.djvu?djvuopts&thumbnails=yes&menu=yes&zoom=page		
Bore type:	V		
Rec lat27:	37.415568		
Rec lng27:	-82.537808		

GEOCHECK® - PHYSICAL SETTING SOURCE MAP FINDINGS

Rec lat83:	37.41567	Site id:	KYOG11000067442
Rec lng83:	-82.537683		

**15
North
1/2 - 1 Mile**

OIL_GAS KYOG11000107535

Api:	16195048800000	Kgs recno:	125157
Letter:	L	Number :	84
Section:	18	Fns:	1416
Ns:	S	Few:	2017
Ew:	E	Surf elev:	1093
Usgs quad:	PIKEVILLE	County:	PIKE
Org farm:	WALTERS, ELMON ET AL		
Org oper:	KINZER, J W		
Org wellno:	1238	Td:	3768
Tdfm:	341OHIO	Deepst pay:	341OHIO
Iof ip:	Not Reported	Org wclass:	DEV
Org result:	GAS	Cmpl date:	22-OCT-03
Plug date:	30-DEC-99	Plug afdvt:	Not Reported
Core:	Not Reported	Cuttings:	2164
Elog:	FDC	Plotsymbol:	GAS
Kgs permit:	94307		
Images:	http://kgs.uky.edu/oilgasimages/0/0/1/2/5/R00125157/R00125157.djvu?djvuopts&thumbnails=yes&menu=yes&zoom=page		
Bore type:	V		
Rec lat27:	37.437222		
Rec lng27:	-82.54028		
Rec lat83:	37.437324	Site id:	KYOG11000107535
Rec lng83:	-82.540155		

**B16
SSW
1/2 - 1 Mile**

OIL_GAS KYOG11000113842

Api:	16195057610000	Kgs recno:	132070
Letter:	K	Number :	84
Section:	3	Fns:	422
Ns:	N	Few:	2113
Ew:	W	Surf elev:	1108
Usgs quad:	PIKEVILLE	County:	PIKE
Org farm:	EQUITABLE PRODUCTION COMPANY (BE		
Org oper:	INTERSTATE NATURAL GAS CO		
Org wellno:	2	Td:	3697
Tdfm:	341OHIO	Deepst pay:	341OHIO
Iof ip:	120 MCFGPD	Org wclass:	DEV
Org result:	GAS	Cmpl date:	28-MAR-07
Plug date:	30-DEC-99	Plug afdvt:	Not Reported
Core:	Not Reported	Cuttings:	0
Elog:	AUDI	Plotsymbol:	GAS
Kgs permit:	100544		
Bore type:	V		
Rec lat27:	37.415507		
Rec lng27:	-82.542726		

GEOCHECK® - PHYSICAL SETTING SOURCE MAP FINDINGS

Rec lat83: 37.415508
 Rec lng83: -82.542726 Site id: KYOG11000113842

**B17
 SSW
 1/2 - 1 Mile** **OIL_GAS KYOG11000113840**

Api:	16195057590000	Kgs recno:	132068
Letter:	K	Number :	84
Section:	3	Fns:	430
Ns:	N	Few:	2118
Ew:	W	Surf elev:	1106
Usgs quad:	PIKEVILLE	County:	PIKE
Org farm:	EQUITABLE PRODUCTION COMPANY (BE		
Org oper:	INTERSTATE NATURAL GAS CO		
Org wellno:	2-T	Td:	0
Tdfm:	000	Deepst pay:	332BIGL
lof ip:	Not Reported	Org wclass:	UNC
Org result:	TRM	Cmpl date:	30-DEC-99
Plug date:	30-DEC-99	Plug afdvt:	Not Reported
Core:	Not Reported	Cuttings:	0
Elog:	Not Reported	Plotsymbol:	TRM
Kgs permit:	100545		
Bore type:	V		
Rec lat27:	37.415485		
Rec lng27:	-82.542709		
Rec lat83:	37.415486		
Rec lng83:	-82.542708	Site id:	KYOG11000113840

**18
 NW
 1/2 - 1 Mile** **OIL_GAS KYOG11000038656**

Api:	16195060470000	Kgs recno:	40995
Letter:	L	Number :	84
Section:	24	Fns:	100
Ns:	N	Few:	250
Ew:	E	Surf elev:	780
Usgs quad:	PIKEVILLE	County:	PIKE
Org farm:	SWORD, JAMES		
Org oper:	WARE DRILLING CO, INC		
Org wellno:	1	Td:	3142
Tdfm:	341OHIO	Deepst pay:	341OHIO
lof ip:	103 MCFGPD	Org wclass:	DEV
Org result:	GAS	Cmpl date:	31-MAY-43
Plug date:	30-DEC-99	Plug afdvt:	Not Reported
Core:	Not Reported	Cuttings:	0
Elog:	Not Reported	Plotsymbol:	GAS
Kgs permit:	N16998		
Images:	http://kgs.uky.edu/oilgasimages/0/0/0/4/0/R00040995/R00040995.djvu?djvuopts&thumbnails=yes&menu=yes&zoom=page		
Bore type:	V		
Rec lat27:	37.433058		
Rec lng27:	-82.55086		

GEOCHECK® - PHYSICAL SETTING SOURCE MAP FINDINGS

Rec lat83: 37.433059 Site id: KYOG11000038656
 Rec lng83: -82.550861

**C20
 NNE
 1/2 - 1 Mile**

OIL_GAS KYOG11000038600

Api:	Not Reported	Kgs recno:	40936
Letter:	L	Number :	84
Section:	19	Fns:	1000
Ns:	S	Few:	400
Ew:	W	Surf elev:	890
Usgs quad:	PIKEVILLE	County:	PIKE
Org farm:	SWORD, J R		
Org oper:	RILEY, R E		
Org wellno:	5739	Td:	1610
Tdfm:	332MAXN	Deepst pay:	332MAXN
Iof ip:	198 MCFGPD	Org wclass:	NPW
Org result:	GAS	Cmpl date:	31-JUL-47
Plug date:	30-DEC-99	Plug afdvt:	Not Reported
Core:	Not Reported	Cuttings:	0
Elog:	Not Reported	Plotsymbol:	GAS
Kgs permit:	Not Reported		
Images:	http://kgs.uky.edu/oilgasimages/0/0/0/4/0/R00040936/R00040936.djvu?djvuopts&thumbnails=yes&menu=yes&zoom=page		
Bore type:	V		
Rec lat27:	37.436079		
Rec lng27:	-82.531955		
Rec lat83:	37.43608		
Rec lng83:	-82.531956	Site id:	KYOG11000038600

**C19
 NNE
 1/2 - 1 Mile**

OIL_GAS KYOG11000038599

Api:	Not Reported	Kgs recno:	40935
Letter:	L	Number :	84
Section:	19	Fns:	1000
Ns:	S	Few:	400
Ew:	W	Surf elev:	890
Usgs quad:	PIKEVILLE	County:	PIKE
Org farm:	SWORD, J R		
Org oper:	RILEY, R E		
Org wellno:	5739	Td:	3350
Tdfm:	341OHIO	Deepst pay:	341OHIO
Iof ip:	600 MCFGPD	Org wclass:	DEV
Org result:	GAS	Cmpl date:	31-DEC-49
Plug date:	30-DEC-99	Plug afdvt:	Not Reported
Core:	Not Reported	Cuttings:	0
Elog:	Not Reported	Plotsymbol:	GAS
Kgs permit:	Not Reported		
Images:	http://kgs.uky.edu/oilgasimages/0/0/0/4/0/R00040935/R00040935.djvu?djvuopts&thumbnails=yes&menu=yes&zoom=page		
Bore type:	V		
Rec lat27:	37.436079		
Rec lng27:	-82.531955		

GEOCHECK® - PHYSICAL SETTING SOURCE MAP FINDINGS

Rec lat83: 37.43608
 Rec lng83: -82.531956 Site id: KYOG11000038599

**D21
 NNW
 1/2 - 1 Mile**

OIL_GAS KYOG11000103760

Api:	16195041670000	Kgs recno:	120574
Letter:	L	Number :	84
Section:	18	Fns:	1723
Ns:	S	Few:	1314
Ew:	W	Surf elev:	860
Usgs quad:	PIKEVILLE	County:	PIKE
Org farm:	AKERS, ARTHUR BILL & VICC LAND C		
Org oper:	KINZER, J W		
Org wellno:	981	Td:	3410
Tdfm:	341OHIO	Deepst pay:	341OHIO
Iof ip:	160 MCFGPD	Org wclass:	DEV
Org result:	GAS	Cmpl date:	29-SEP-99
Plug date:	30-DEC-99	Plug afdvt:	Not Reported
Core:	Not Reported	Cuttings:	0
Elog:	AUDI	Plotsymbol:	GAS
Kgs permit:	90574		
Images:	http://kgs.uky.edu/oilgasimages/0/0/1/2/0/R00120574/R00120574.djvu?djuvopts&thumbnails=yes&menu=yes&zoom=page		
Bore type:	V		
Rec lat27:	37.438065		
Rec lng27:	-82.545475		
Rec lat83:	37.438167	Site id:	KYOG11000103760
Rec lng83:	-82.54535		

**D22
 NNW
 1/2 - 1 Mile**

OIL_GAS KYOG11000103819

Api:	16195041830000	Kgs recno:	120633
Letter:	L	Number :	84
Section:	18	Fns:	1723
Ns:	S	Few:	1308
Ew:	W	Surf elev:	860
Usgs quad:	PIKEVILLE	County:	PIKE
Org farm:	AKERS, ARTHUR BILL		
Org oper:	KINZER, J W		
Org wellno:	983	Td:	1575
Tdfm:	332MAXN	Deepst pay:	332MAXN
Iof ip:	900 MCFGPD	Org wclass:	DEV
Org result:	GAS	Cmpl date:	30-SEP-99
Plug date:	30-DEC-99	Plug afdvt:	Not Reported
Core:	Not Reported	Cuttings:	0
Elog:	Not Reported	Plotsymbol:	GAS
Kgs permit:	90633		
Images:	http://kgs.uky.edu/oilgasimages/0/0/1/2/0/R00120633/R00120633.djvu?djuvopts&thumbnails=yes&menu=yes&zoom=page		
Bore type:	V		
Rec lat27:	37.438065		
Rec lng27:	-82.545495		

GEOCHECK® - PHYSICAL SETTING SOURCE MAP FINDINGS

Rec lat83: 37.438167
 Rec lng83: -82.54537 Site id: KYOG11000103819

**23
 NNE
 1/2 - 1 Mile**

OIL_GAS KYOG11000038612

Api:	Not Reported	Kgs recno:	40948
Letter:	L	Number :	84
Section:	19	Fns:	1700
Ns:	S	Few:	100
Ew:	W	Surf elev:	840
Usgs quad:	PIKEVILLE	County:	PIKE
Org farm:	CLINE, J S		
Org oper:	RILEY, R E		
Org wellno:	3	Td:	5220
Tdfm:	365TRNT	Deepst pay:	341OHIO
Iof ip:	250 MCFGPD	Org wclass:	DEV
Org result:	GAS	Cmpl date:	18-JUN-49
Plug date:	30-DEC-99	Plug afdvt:	Not Reported
Core:	Not Reported	Cuttings:	0
Elog:	Not Reported	Plotsymbol:	GAS
Kgs permit:	Not Reported		
Images:	http://kgs.uky.edu/oilgasimages/0/0/0/4/0/R00040948/R00040948.djvu?djvuopts&thumbnails=yes&menu=yes&zoom=page		
Bore type:	V		
Rec lat27:	37.438002		
Rec lng27:	-82.532988		
Rec lat83:	37.438104		
Rec lng83:	-82.532863	Site id:	KYOG11000038612

**24
 NW
 1/2 - 1 Mile**

OIL_GAS KYOG11000119465

Api:	16195060550000	Kgs recno:	137927
Letter:	L	Number :	84
Section:	18	Fns:	1316
Ns:	S	Few:	353
Ew:	W	Surf elev:	1047
Usgs quad:	PIKEVILLE	County:	PIKE
Org farm:	ROWE, G C HEIRS ET AL		
Org oper:	QUALITY NATURAL GAS, LLC		
Org wellno:	1546	Td:	3578
Tdfm:	341OHIO	Deepst pay:	341OHIO
Iof ip:	0 MCFGPD	Org wclass:	DEV
Org result:	GAS	Cmpl date:	08-JUL-10
Plug date:	30-DEC-99	Plug afdvt:	Not Reported
Core:	Not Reported	Cuttings:	0
Elog:	Not Reported	Plotsymbol:	GAS
Kgs permit:	105577		
Bore type:	V		
Rec lat27:	37.43695		
Rec lng27:	-82.54878		

GEOCHECK® - PHYSICAL SETTING SOURCE MAP FINDINGS

Rec lat83:	37.436948	Site id:	KYOG11000119465
Rec lng83:	-82.548784		

E25			OIL_GAS	KYOG11000115077
SW				
1/2 - 1 Mile				
Api:	16195058060000	Kgs recno:	133311	
Letter:	K	Number :	84	
Section:	3	Fns:	455	
Ns:	N	Few:	348	
Ew:	W	Surf elev:	1244	
Usgs quad:	PIKEVILLE	County:	PIKE	
Org farm:	EPC - DAMRON, JOHN C			
Org oper:	INTERSTATE NATURAL GAS CO			
Org wellno:	1	Td:	3908	
Tdfm:	341OHIO	Deepst pay:	341OHIO	
lof ip:	84 MCFGPD	Org wclass:	DEV	
Org result:	GAS	Cmpl date:	10-JUN-07	
Plug date:	30-DEC-99	Plug afdvt:	Not Reported	
Core:	Not Reported	Cuttings:	0	
Elog:	AUDI	Plotsymbol:	GAS	
Kgs permit:	101396			
Bore type:	V			
Rec lat27:	37.415417			
Rec lng27:	-82.548802			
Rec lat83:	37.415519			
Rec lng83:	-82.548677	Site id:	KYOG11000115077	

E26			OIL_GAS	KYOG11000115078
SW				
1/2 - 1 Mile				
Api:	16195058070000	Kgs recno:	133312	
Letter:	K	Number :	84	
Section:	3	Fns:	451	
Ns:	N	Few:	338	
Ew:	W	Surf elev:	1246	
Usgs quad:	PIKEVILLE	County:	PIKE	
Org farm:	EPC - DAMRON, JOHN C			
Org oper:	INTERSTATE NATURAL GAS CO			
Org wellno:	1T	Td:	0	
Tdfm:	000	Deepst pay:	332BIGL	
lof ip:	Not Reported	Org wclass:	UNC	
Org result:	LOC	Cmpl date:	30-DEC-99	
Plug date:	30-DEC-99	Plug afdvt:	Not Reported	
Core:	Not Reported	Cuttings:	0	
Elog:	Not Reported	Plotsymbol:	LOC	
Kgs permit:	101397			
Bore type:	V			
Rec lat27:	37.415428			
Rec lng27:	-82.548836			

GEOCHECK® - PHYSICAL SETTING SOURCE MAP FINDINGS

Rec lat83: 37.41553
 Rec lng83: -82.548711 Site id: KYOG11000115078

**27
 WSW
 1/2 - 1 Mile**

OIL_GAS KYOG11000038693

Api:	Not Reported	Kgs recno:	41032
Letter:	L	Number :	84
Section:	24	Fns:	1925
Ns:	S	Few:	1600
Ew:	E	Surf elev:	920
Usgs quad:	PIKEVILLE	County:	PIKE
Org farm:	CLINE, J S JR ET AL		
Org oper:	WARFIELD NATURAL GAS CO		
Org wellno:	Not Reported	Td:	3316
Tdfm:	341OHIO	Deepst pay:	340BBSI
Iof ip:	Not Reported	Org wclass:	DEV
Org result:	GAS	Cmpl date:	14-FEB-45
Plug date:	30-DEC-99	Plug afdvt:	Not Reported
Core:	Not Reported	Cuttings:	0
Elog:	Not Reported	Plotsymbol:	GAS
Kgs permit:	Not Reported		
Images:	http://kgs.uky.edu/oilgasimages/0/0/0/4/1/R00041032/R00041032.djvu?djuvopts&thumbnails=yes&menu=yes&zoom=page		
Bore type:	V		
Rec lat27:	37.421953		
Rec lng27:	-82.555508		
Rec lat83:	37.422055		
Rec lng83:	-82.555383	Site id:	KYOG11000038693

**28
 South
 1/2 - 1 Mile**

OIL_GAS KYOG11000112055

Api:	16195056600000	Kgs recno:	130178
Letter:	K	Number :	84
Section:	3	Fns:	1384
Ns:	N	Few:	1623
Ew:	E	Surf elev:	901
Usgs quad:	PIKEVILLE	County:	PIKE
Org farm:	EQUITABLE PRODUCTION COMPANY-C C		
Org oper:	INTERSTATE NATURAL GAS CO		
Org wellno:	3	Td:	3427
Tdfm:	341OHIO	Deepst pay:	341OHIO
Iof ip:	Not Reported	Org wclass:	DEV
Org result:	GAS	Cmpl date:	18-MAR-06
Plug date:	30-DEC-99	Plug afdvt:	Not Reported
Core:	Not Reported	Cuttings:	2381
Elog:	AUDI	Plotsymbol:	GAS
Kgs permit:	98832		
Images:	http://kgs.uky.edu/oilgasimages/0/0/1/3/0/R00130178/R00130178.djvu?djuvopts&thumbnails=yes&menu=yes&zoom=page		
Bore type:	V		
Rec lat27:	37.412865		
Rec lng27:	-82.53892		

GEOCHECK® - PHYSICAL SETTING SOURCE MAP FINDINGS

Rec lat83: 37.412866
 Rec lng83: -82.538921 Site id: KYOG11000112055

**29
ENE
1/2 - 1 Mile**

OIL_GAS KYOG11000096883

Api:	16195027480000	Kgs recno:	109014
Letter:	L	Number :	84
Section:	22	Fns:	700
Ns:	N	Few:	2060
Ew:	E	Surf elev:	1039
Usqs quad:	PIKEVILLE	County:	PIKE
Org farm:	DANIELS, GROVER & ROSY FORD		
Org oper:	J M L OIL & GAS CO		
Org wellno:	140	Td:	3614
Tdfm:	341OHIO	Deepst pay:	341OHIO
Iof ip:	289 MCFGPD	Org wclass:	UNC
Org result:	GAS	Cmpl date:	11-NOV-93
Plug date:	30-DEC-99	Plug afdvt:	Not Reported
Core:	Not Reported	Cuttings:	934
Elog:	BC	Plotsymbol:	GAS
Kgs permit:	85332		
Images:	http://kgs.uky.edu/oilgasimages/0/0/1/0/9/R00109014/R00109014.djvu?djuvopts&thumbnails=yes&menu=yes&zoom=page		
Bore type:	V		
Rec lat27:	37.43141		
Rec lng27:	-82.523759		
Rec lat83:	37.431411	Site id:	KYOG11000096883
Rec lng83:	-82.52376		

**30
East
1/2 - 1 Mile**

OIL_GAS KYOG11000038662

Api:	16195032090000	Kgs recno:	41001
Letter:	L	Number :	84
Section:	22	Fns:	2900
Ns:	S	Few:	1700
Ew:	E	Surf elev:	885
Usqs quad:	PIKEVILLE	County:	PIKE
Org farm:	FORD, WILLIAM		
Org oper:	KENTUCKY WEST VIRGINIA GAS CO		
Org wellno:	5320	Td:	3366
Tdfm:	341OHIO	Deepst pay:	340BBSI
Iof ip:	Not Reported	Org wclass:	DEV
Org result:	GAS	Cmpl date:	30-AUG-41
Plug date:	20-OCT-08	Plug afdvt:	PA
Core:	Not Reported	Cuttings:	0
Elog:	Not Reported	Plotsymbol:	GAS
Kgs permit:	N20548		
Images:	http://kgs.uky.edu/oilgasimages/0/0/0/4/1/R00041001/R00041001.djvu?djuvopts&thumbnails=yes&menu=yes&zoom=page		
Bore type:	V		
Rec lat27:	37.424631		
Rec lng27:	-82.522519		

GEOCHECK® - PHYSICAL SETTING SOURCE MAP FINDINGS

Rec lat83: 37.424733
 Rec lng83: -82.522394 Site id: KYOG11000038662

**31
SE**

1/2 - 1 Mile

OIL_GAS KYOG11000038669

Api:	Not Reported	Kgs recno:	41008
Letter:	K	Number :	84
Section:	2	Fns:	50
Ns:	N	Few:	1800
Ew:	W	Surf elev:	1065
Usgs quad:	PIKEVILLE	County:	PIKE
Org farm:	FORD, THOMAS		
Org oper:	KENTUCKY WEST VIRGINIA GAS CO		
Org wellno:	5293	Td:	3561
Tdfm:	341OHIO	Deepst pay:	000
Iof ip:	Not Reported	Org wclass:	DEV
Org result:	D&A	Cmpl date:	24-MAY-41
Plug date:	30-DEC-99	Plug afdvt:	PA
Core:	Not Reported	Cuttings:	0
Elog:	Not Reported	Plotsymbol:	D&A
Kgs permit:	Not Reported		
Images:	http://kgs.uky.edu/oilgasimages/0/0/0/4/1/R00041008/R00041008.djvu?djuvopts&thumbnails=yes&menu=yes&zoom=page		
Bore type:	V		
Rec lat27:	37.416529		
Rec lng27:	-82.527137		
Rec lat83:	37.416631		
Rec lng83:	-82.527012	Site id:	KYOG11000038669

**32
SSE**

1/2 - 1 Mile

OIL_GAS KYOG11000038672

Api:	16195034790000	Kgs recno:	41011
Letter:	K	Number :	84
Section:	2	Fns:	1050
Ns:	N	Few:	450
Ew:	W	Surf elev:	1101
Usgs quad:	PIKEVILLE	County:	PIKE
Org farm:	DAMRON, JAMES ET AL		
Org oper:	KENTUCKY WEST VIRGINIA GAS CO		
Org wellno:	902	Td:	3584
Tdfm:	341OHIO	Deepst pay:	341OHIO
Iof ip:	280 MCFGPD	Org wclass:	DEV
Org result:	GAS	Cmpl date:	13-MAY-49
Plug date:	06-JAN-89	Plug afdvt:	PA
Core:	Not Reported	Cuttings:	0
Elog:	Not Reported	Plotsymbol:	GAS
Kgs permit:	5EF		
Images:	http://kgs.uky.edu/oilgasimages/0/0/0/4/1/R00041011/R00041011.djvu?djuvopts&thumbnails=yes&menu=yes&zoom=page		
Bore type:	V		
Rec lat27:	37.413783		
Rec lng27:	-82.531784		

GEOCHECK® - PHYSICAL SETTING SOURCE MAP FINDINGS

Rec lat83: 37.413886
 Rec lng83: -82.531659 Site id: KYOG11000038672

**33
 North
 1/2 - 1 Mile**

OIL_GAS KYOG11000038617

Api:	Not Reported	Kgs recno:	40954
Letter:	L	Number :	84
Section:	18	Fns:	2500
Ns:	S	Few:	2350
Ew:	E	Surf elev:	717
Usgs quad:	PIKEVILLE	County:	PIKE
Org farm:	ROWE, G C		
Org oper:	UNITED FUEL GAS CO		
Org wellno:	5780	Td:	3109
Tdfm:	341OHIO	Deepst pay:	340BBSI
Iof ip:	Not Reported	Org wclass:	DEV
Org result:	GAS	Cmpl date:	03-JUN-47
Plug date:	30-DEC-99	Plug afdvt:	Not Reported
Core:	Not Reported	Cuttings:	0
Elog:	Not Reported	Plotsymbol:	GAS
Kgs permit:	Not Reported		
Images:	http://kgs.uky.edu/oilgasimages/0/0/0/4/0/R00040954/R00040954.djvu?djuvopts&thumbnails=yes&menu=yes&zoom=page		
Bore type:	V		
Rec lat27:	37.440199		
Rec lng27:	-82.541426		
Rec lat83:	37.440301	Site id:	KYOG11000038617
Rec lng83:	-82.541301		

**34
 West
 1/2 - 1 Mile**

OIL_GAS KYOG11000120116

Api:	16195061470000	Kgs recno:	138740
Letter:	L	Number :	84
Section:	24	Fns:	1848
Ns:	N	Few:	2077
Ew:	E	Surf elev:	816
Usgs quad:	PIKEVILLE	County:	PIKE
Org farm:	EQT PRODUCTION COMPANY		
Org oper:	INTERSTATE NATURAL GAS CO		
Org wellno:	J G BURKE # 1	Td:	0
Tdfm:	000	Deepst pay:	341OHIO
Iof ip:	Not Reported	Org wclass:	UNC
Org result:	TRM	Cmpl date:	30-DEC-99
Plug date:	30-DEC-99	Plug afdvt:	Not Reported
Core:	Not Reported	Cuttings:	0
Elog:	Not Reported	Plotsymbol:	TRM
Kgs permit:	106255		
Bore type:	V		
Rec lat27:	37.42826		
Rec lng27:	-82.55715		

GEOCHECK® - PHYSICAL SETTING SOURCE MAP FINDINGS

Rec lat83: 37.428258
 Rec lng83: -82.557152
 Site id: KYOG11000120116

**35
 NNW
 1/2 - 1 Mile** **OIL_GAS** **KYOG11000038590**

Api:	Not Reported	Kgs recno:	40926
Letter:	L	Number :	84
Section:	18	Fns:	2100
Ns:	S	Few:	650
Ew:	W	Surf elev:	920
Usgs quad:	PIKEVILLE	County:	PIKE
Org farm:	PHILLIPS, REBECCA		
Org oper:	KINDRED, J C ET AL		
Org wellno:	Not Reported	Td:	3312
Tdfm:	341OHIO	Deepst pay:	341OHIO
lof ip:	696 MCFGPD	Org wclass:	DEV
Org result:	GAS	Cmpl date:	21-MAY-43
Plug date:	03-JUL-92	Plug afdvt:	PA
Core:	Not Reported	Cuttings:	0
Elog:	Not Reported	Plotsymbol:	GAS
Kgs permit:	Not Reported		
Images:	http://kgs.uky.edu/oilgasimages/0/0/0/4/0/R00040926/R00040926.djvu?djuvopts&thumbnails=yes&menu=yes&zoom=page		
Bore type:	V		
Rec lat27:	37.4391		
Rec lng27:	-82.547761		
Rec lat83:	37.439101		
Rec lng83:	-82.547761	Site id:	KYOG11000038590

**36
 ESE
 1/2 - 1 Mile** **OIL_GAS** **KYOG11000103940**

Api:	16195042060000	Kgs recno:	120754
Letter:	L	Number :	84
Section:	22	Fns:	1100
Ns:	S	Few:	1980
Ew:	E	Surf elev:	1458
Usgs quad:	PIKEVILLE	County:	PIKE
Org farm:	EQUITABLE PRODUCTION COMPANY		
Org oper:	EQUITABLE PRODUCTION COMPANY		
Org wellno:	KF1691	Td:	4070
Tdfm:	341OLNG	Deepst pay:	341HURNL
lof ip:	Not Reported	Org wclass:	EXT
Org result:	GAS	Cmpl date:	18-SEP-00
Plug date:	30-DEC-99	Plug afdvt:	Not Reported
Core:	Not Reported	Cuttings:	0
Elog:	DIL	Plotsymbol:	GAS
Kgs permit:	90754		
Images:	http://kgs.uky.edu/oilgasimages/0/0/1/2/0/R00120754/R00120754.djvu?djuvopts&thumbnails=yes&menu=yes&zoom=page		
Bore type:	V		
Rec lat27:	37.419688		
Rec lng27:	-82.523484		

GEOCHECK® - PHYSICAL SETTING SOURCE MAP FINDINGS

Rec lat83: 37.41979
Rec lng83: -82.523359
Site id: KYOG11000103940

**GEOCHECK® - PHYSICAL SETTING SOURCE MAP FINDINGS
RADON**

AREA RADON INFORMATION

State Database: KY Radon

Radon Test Results

Zip	Test Date	Test Result
41501	9/17/2003	0.50
41501	3/23/2004	5.10
41501	11/6/2004	0.20
41501	6/23/2005	0.00
41501	6/23/2005	0.00
41501	6/23/2005	0.00
41501	5/15/2006	1.60
41501	5/15/2006	1.40
41501	5/15/2006	1.60
41501	3/12/2003	9.40
41501	3/12/2003	8.40

Federal EPA Radon Zone for PIKE County: 2

- Note: Zone 1 indoor average level > 4 pCi/L.
- : Zone 2 indoor average level >= 2 pCi/L and <= 4 pCi/L.
- : Zone 3 indoor average level < 2 pCi/L.

Federal Area Radon Information for Zip Code: 41501

Number of sites tested: 3

Area	Average Activity	% <4 pCi/L	% 4-20 pCi/L	% >20 pCi/L
Living Area - 1st Floor	1.733 pCi/L	100%	0%	0%
Living Area - 2nd Floor	Not Reported	Not Reported	Not Reported	Not Reported
Basement	Not Reported	Not Reported	Not Reported	Not Reported

PHYSICAL SETTING SOURCE RECORDS SEARCHED

TOPOGRAPHIC INFORMATION

USGS 7.5' Digital Elevation Model (DEM)
Source: United States Geologic Survey
EDR acquired the USGS 7.5' Digital Elevation Model in 2002 and updated it in 2006. The 7.5 minute DEM corresponds to the USGS 1:24,000- and 1:25,000-scale topographic quadrangle maps. The DEM provides elevation data with consistent elevation units and projection.

Current USGS 7.5 Minute Topographic Map
Source: U.S. Geological Survey

HYDROLOGIC INFORMATION

Flood Zone Data: This data was obtained from the Federal Emergency Management Agency (FEMA). It depicts 100-year and 500-year flood zones as defined by FEMA. It includes the National Flood Hazard Layer (NFHL) which incorporates Flood Insurance Rate Map (FIRM) data and Q3 data from FEMA in areas not covered by NFHL.

Source: FEMA
Telephone: 877-336-2627
Date of Government Version: 2003, 2015

NWI: National Wetlands Inventory. This data, available in select counties across the country, was obtained by EDR in 2002, 2005 and 2010 from the U.S. Fish and Wildlife Service.

State Wetlands Data: Wetland Inventory
Source: Environmental & Public Protection Cabinet
Telephone: 502-564-6736

HYDROGEOLOGIC INFORMATION

AQUIFLOW^R Information System
Source: EDR proprietary database of groundwater flow information
EDR has developed the AQUIFLOW Information System (AIS) to provide data on the general direction of groundwater flow at specific points. EDR has reviewed reports submitted to regulatory authorities at select sites and has extracted the date of the report, hydrogeologically determined groundwater flow direction and depth to water table information.

GEOLOGIC INFORMATION

Geologic Age and Rock Stratigraphic Unit
Source: P.G. Schruben, R.E. Arndt and W.J. Bawiec, Geology of the Conterminous U.S. at 1:2,500,000 Scale - A digital representation of the 1974 P.B. King and H.M. Beikman Map, USGS Digital Data Series DDS - 11 (1994).

STATSGO: State Soil Geographic Database
Source: Department of Agriculture, Natural Resources Conservation Service (NRCS)
The U.S. Department of Agriculture's (USDA) Natural Resources Conservation Service (NRCS) leads the national Conservation Soil Survey (NCSS) and is responsible for collecting, storing, maintaining and distributing soil survey information for privately owned lands in the United States. A soil map in a soil survey is a representation of soil patterns in a landscape. Soil maps for STATSGO are compiled by generalizing more detailed (SSURGO) soil survey maps.

SSURGO: Soil Survey Geographic Database
Source: Department of Agriculture, Natural Resources Conservation Service (NRCS)
Telephone: 800-672-5559
SSURGO is the most detailed level of mapping done by the Natural Resources Conservation Service, mapping scales generally range from 1:12,000 to 1:63,360. Field mapping methods using national standards are used to construct the soil maps in the Soil Survey Geographic (SSURGO) database. SSURGO digitizing duplicates the original soil survey maps. This level of mapping is designed for use by landowners, townships and county natural resource planning and management.

PHYSICAL SETTING SOURCE RECORDS SEARCHED

LOCAL / REGIONAL WATER AGENCY RECORDS

FEDERAL WATER WELLS

PWS: Public Water Systems

Source: EPA/Office of Drinking Water
Telephone: 202-564-3750

Public Water System data from the Federal Reporting Data System. A PWS is any water system which provides water to at least 25 people for at least 60 days annually. PWSs provide water from wells, rivers and other sources.

PWS ENF: Public Water Systems Violation and Enforcement Data

Source: EPA/Office of Drinking Water
Telephone: 202-564-3750

Violation and Enforcement data for Public Water Systems from the Safe Drinking Water Information System (SDWIS) after August 1995. Prior to August 1995, the data came from the Federal Reporting Data System (FRDS).

USGS Water Wells: USGS National Water Inventory System (NWIS)

This database contains descriptive information on sites where the USGS collects or has collected data on surface water and/or groundwater. The groundwater data includes information on wells, springs, and other sources of groundwater.

STATE RECORDS

Kentucky Water Well Records Database

Source: Kentucky Geological Survey
Telephone: 859-257-5500

Water Wells in Kentucky. Data from the Kentucky Ground Water Data Repository.

OTHER STATE DATABASE INFORMATION

Oil and Gas Well Locations

Source: Kentucky Geological Survey
Telephone: 859-257-5500

Oil and gas well locations in the state of Kentucky

RADON

State Database: KY Radon

Source: Department of Public Health
Telephone: 502-564-4856
Radon Test Results

Area Radon Information

Source: USGS
Telephone: 703-356-4020

The National Radon Database has been developed by the U.S. Environmental Protection Agency (USEPA) and is a compilation of the EPA/State Residential Radon Survey and the National Residential Radon Survey. The study covers the years 1986 - 1992. Where necessary data has been supplemented by information collected at private sources such as universities and research institutions.

EPA Radon Zones

Source: EPA
Telephone: 703-356-4020
Sections 307 & 309 of IRAA directed EPA to list and identify areas of U.S. with the potential for elevated indoor radon levels.

OTHER

Airport Landing Facilities: Private and public use landing facilities

Source: Federal Aviation Administration, 800-457-6656

Epicenters: World earthquake epicenters, Richter 5 or greater

Source: Department of Commerce, National Oceanic and Atmospheric Administration

Earthquake Fault Lines: The fault lines displayed on EDR's Topographic map are digitized quaternary faultlines, prepared in 1975 by the United State Geological Survey

PHYSICAL SETTING SOURCE RECORDS SEARCHED

STREET AND ADDRESS INFORMATION

© 2015 TomTom North America, Inc. All rights reserved. This material is proprietary and the subject of copyright protection and other intellectual property rights owned by or licensed to Tele Atlas North America, Inc. The use of this material is subject to the terms of a license agreement. You will be held liable for any unauthorized copying or disclosure of this material.

APPENDIX E

LOCAL AGENCY FILE REVIEW RECORDS

Carter, Krista

From: Ronald Conn <ronald.conn@pikevilleky.gov>
Sent: Wednesday, December 21, 2016 2:03 PM
To: Carter, Krista
Subject: Re: Information Request

No we do not have any information on that property or any hazardous material accident that happened on that property.

Sent from my iPhone

On Dec 21, 2016, at 1:46 PM, Carter, Krista <Krista.Carter@burgessniple.com> wrote:

Chief Conn,

Can you please let me know if there are any files associated with the information request below?

Thank You,
Krista

From: Carter, Krista
Sent: Friday, October 28, 2016 8:05 AM
To: 'Ronald Conn' <ronald.conn@pikevilleky.gov>
Subject: RE: Information Request

Thank you, do I need to send a formal request for information or does the email below suffice?

Krista

From: Ronald Conn [<mailto:ronald.conn@pikevilleky.gov>]
Sent: Thursday, October 27, 2016 7:45 PM
To: Carter, Krista <Krista.Carter@burgessniple.com>
Subject: Re: Information Request

Yes we cover it

Sent from my iPhone

On Oct 27, 2016, at 3:02 PM, Carter, Krista <Krista.Carter@burgessniple.com> wrote:

Chief Conn,

I am assessing the Property known as Marions Branch Industrial Park and was wondering if that site is within your jurisdiction. It is located off Marions Branch Road and located south of Pikeville and just west of Fords Branch. The site is about 400 acres and used to be a mining operation. I am looking for any records regarding hazardous materials, USTs and mining operations for that site.

Please let me know!

Carter, Krista

From: Carter, Krista
Sent: Friday, October 28, 2016 8:05 AM
To: 'Ronald Conn'
Subject: RE: Information Request

Thank you, do I need to send a formal request for information or does the email below suffice?

Krista

From: Ronald Conn [mailto:ronald.conn@pikevilleky.gov]
Sent: Thursday, October 27, 2016 7:45 PM
To: Carter, Krista <Krista.Carter@burgessniple.com>
Subject: Re: Information Request

Yes we cover it

Sent from my iPhone

On Oct 27, 2016, at 3:02 PM, Carter, Krista <Krista.Carter@burgessniple.com> wrote:

Chief Conn,

I am assessing the Property known as Marions Branch Industrial Park and was wondering if that site is within your jurisdiction. It is located off Marions Branch Road and located south of Pikeville and just west of Fords Branch. The site is about 400 acres and used to be a mining operation. I am looking for any records regarding hazardous materials, USTs and mining operations for that site.

Please let me know!

Thank you,

Krista N. Carter
Environmental Scientist
Burgess & Niple
614 459 2050 x1286
5085 Reed Road
Columbus OH 43220

Carter, Krista

From: Carter, Krista
Sent: Thursday, October 27, 2016 3:04 PM
To: 'Raymondj.cole@ky.gov'
Subject: Information Request

Burgess & Niple, Inc. (B&N) is submitting this letter as a Freedom of Information Act (FOIA) request to obtain copies of, or review publicly available files for the property known as Marions Branch Industrial Park, located off Route 3416 and Long Branch as well as Marions Branch Drive, in Pikeville, Pike County, Kentucky. No specific addresses are available as the site is currently vacant. This site is historically been a mined area.

Our request to obtain or review files related to this property includes any and all documents (internal correspondence, letters, reports, notes, recommendations, and other material) that your office may have concerning the above referenced site. B&N is particularly interested in information related to the use, storage, or disposal of hazardous substances and/or petroleum products; the presence of underground storage tanks (USTs) and leaking underground storage tanks (LUSTs); and issues associated with hazardous waste as well as water well information. The information requested should include any information from the following entities, if applicable to your agency:

Please address any correspondence concerning this request to the following:

· Krista N. Carter
Burgess & Niple, Inc.
5085 Reed Road
Columbus, OH 43220
Phone: (614) 459-7272, Ext. 1286; Fax: (614) 451-1385
Email: krista.carter@burgessniple.com

Thank you in advance for your assistance in locating available information for this site.

Respectfully submitted,


Krista N. Carter
Environmental Scientist
Burgess & Niple
614 459 2050 x1286
5085 Reed Road
Columbus OH 43220

Carter, Krista

From: Cole, Raymond J. (LHD - Pike Co.) <RaymondJ.Cole@ky.gov>
Sent: Thursday, October 27, 2016 4:00 PM
To: Carter, Krista
Subject: RE: Information Request

In Kentucky the Health Departments are not responsible for any of the environmental concerns that you have addressed. The only environmental issues we would be in charge of on this site would have been regarding a sub-surface sewage system. I have searched our files and do not have any paper work regarding this location. Often times mining companies have Package Treatment Plants and are not regulated by the health department. I hope this information is helpful to you. If I can be of any other assistance feel free to contact me

Jackie Cole R.S.
Environmental Health Director
Pike County Health Department
606/509-5533
raymondj.cole@ky.gov



Notice of Confidentiality: This e-mail, including any attachments, is intended only for the use of the individual or entity to which it is addressed and may contain confidential information that is legally privileged and exempt from disclosure under applicable law. If the reader of this message is not the intended recipient, you are notified that any review, use, disclosure, distribution or copying of the communication is strictly prohibited. If you have received this communication in error, please contact the sender by reply e-mail and destroy all copies of the original message.

From: Carter, Krista [<mailto:Krista.Carter@burgessniple.com>]
Sent: Thursday, October 27, 2016 3:04 PM
To: Cole, Raymond J. (LHD - Pike Co.)
Subject: Information Request

Burgess & Niple, Inc. (B&N) is submitting this letter as a Freedom of Information Act (FOIA) request to obtain copies of, or review publicly available files for the property known as Marions Branch Industrial Park, located off Route 3416 and Long Branch as well as Marions Branch Drive, in Pikeville, Pike County, Kentucky. No specific addresses are available as the site is currently vacant. This site is historically been a mined area.

Our request to obtain or review files related to this property includes any and all documents (internal correspondence, letters, reports, notes, recommendations, and other material) that your office may have concerning the above referenced site. B&N is particularly interested in information related to the use, storage, or disposal of hazardous substances and/or petroleum products; the presence of underground storage tanks (USTs) and leaking underground storage tanks (LUSTs); and issues associated with hazardous waste as well as water well information. The information requested should include any information from the following entities, if applicable to your agency:

Please address any correspondence concerning this request to the following:

Krista N. Carter

Burgess & Niple, Inc.
5085 Reed Road
Columbus, OH 43220
Phone: (614) 459-7272, Ext. 1286; Fax: (614) 451-1385
Email: krista.carter@burgessniple.com

Thank you in advance for your assistance in locating available information for this site.

Respectfully submitted,

Krista N. Carter
Environmental Scientist
Burgess & Niple
614 459 2050 x1286
5085 Reed Road
Columbus OH 43220

COMMONWEALTH OF KENTUCKY
REQUEST TO INSPECT PUBLIC RECORDS
RE: KRS CH.61

REQUEST

TO: Department of Environ. Protect. DATE: 10/27/16
Name of State Agency

Public files in Regional Offices are not necessarily complete. Complete public files may be examined at the appropriate central office in Frankfort, Ky.

1. I request to inspect the following document(s): any hazardous waste, mines, and UST/AST Files associated with site. Please see attached. (2 sites total)

2. Number of copies of each document requested @ 10¢ a page: _____

3. Enclosed \$ _____ Check Money Order Cash - invoice?

4. [Signature]
Signature

Burgess Niple
Company

5085 Reed Road, Columbus, OH 43220
Address

Phone 614-459-2050 ext 1286

5. Is requested information from a database or geographic information system: Yes No

6. For commercial use: Yes No

7. If the answer to questions 5 & 6 is yes, the commercial purpose for which the requested information shall be used to: Phase IESA

I hereby certify that the information set forth in item 7 is true and correct to the best of my knowledge

[Signature]
Signature

DISPOSITION

8. The following disposition was made of the above request: _____

9. _____
Signature of Custodian

Amount Received

Agency

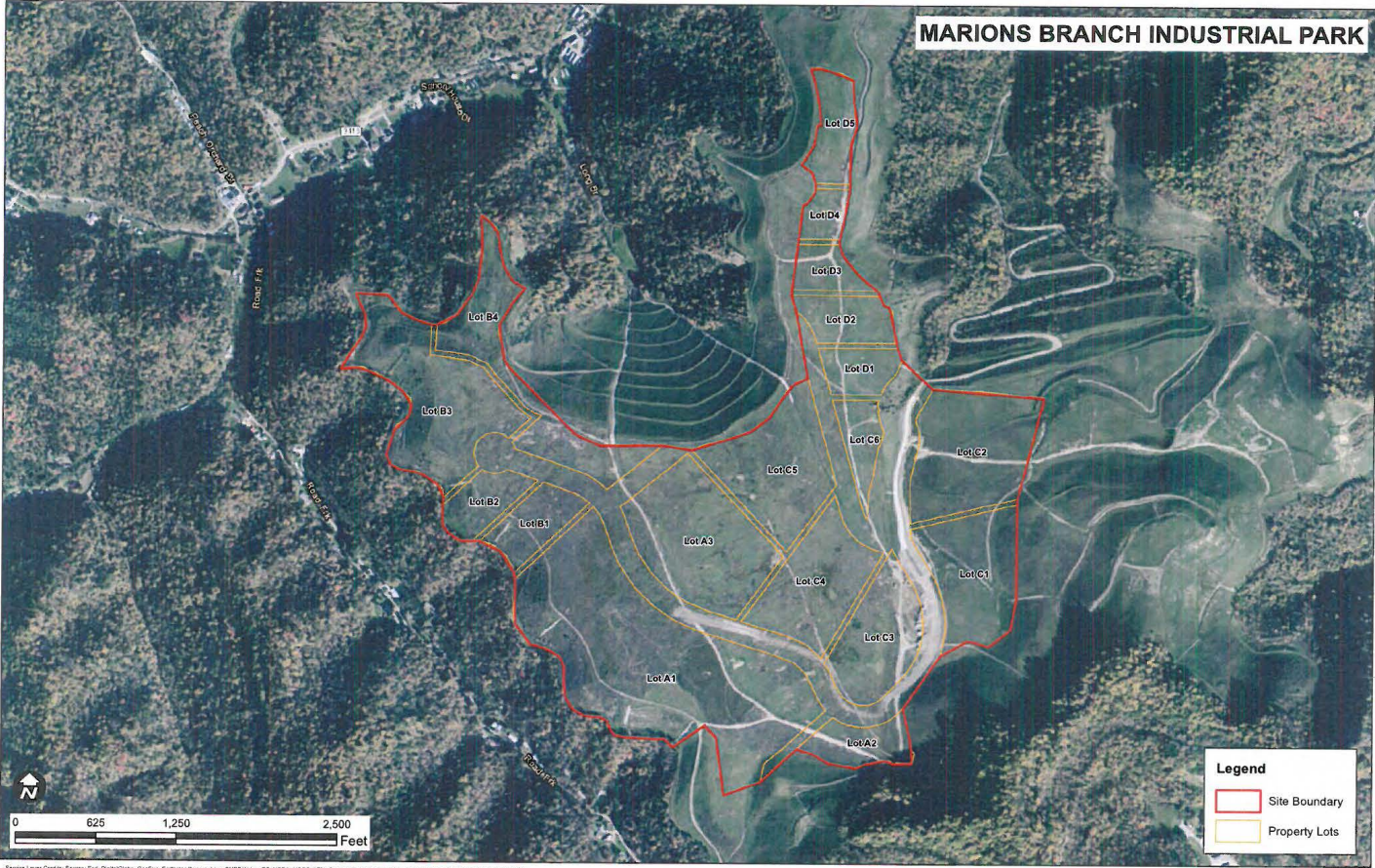
Date

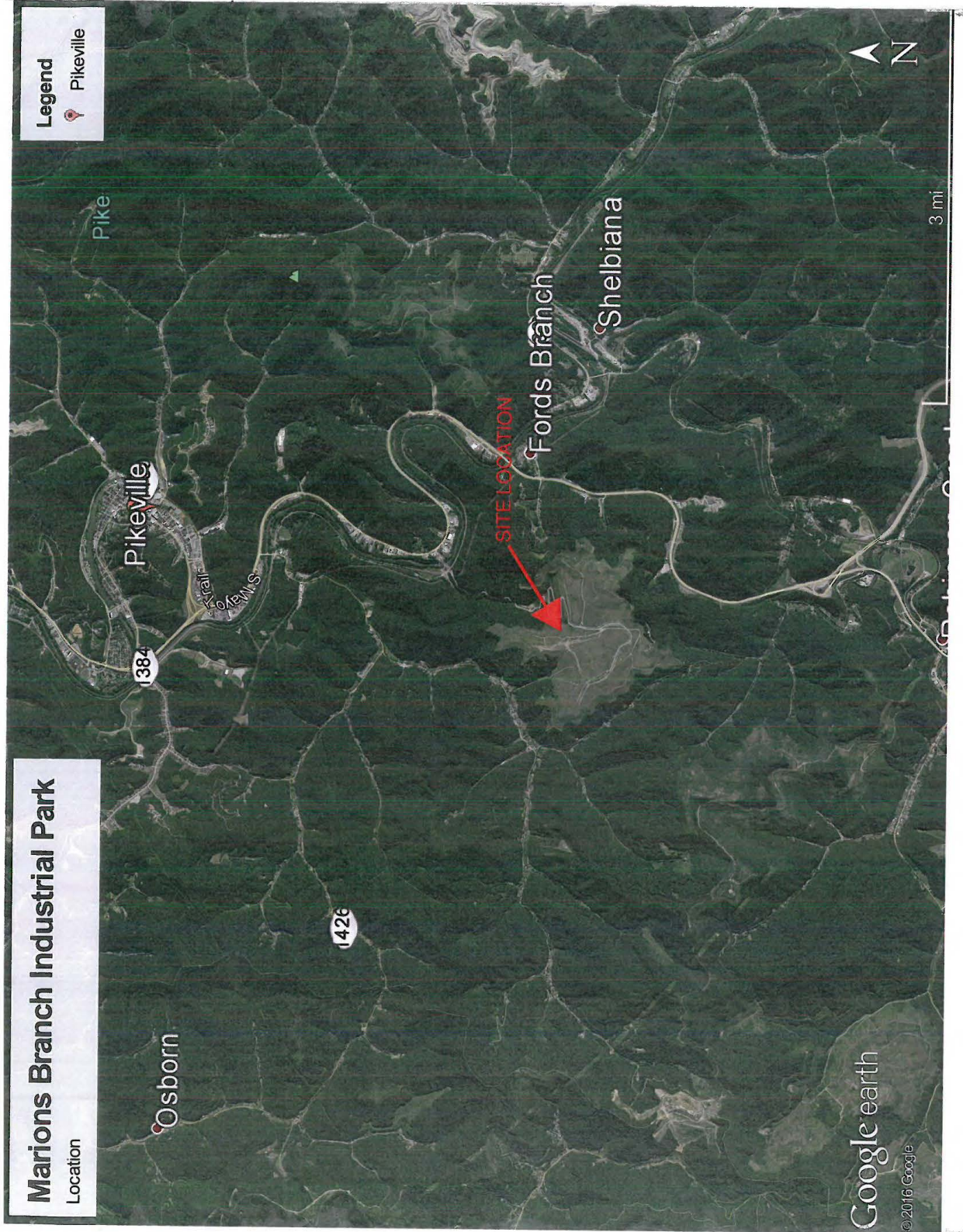
Site #1 - Coal Fields Industrial Park
No specific address
Truss Joint Lane
Chaves, KY
300+ acre site
former mine

Site #2 - Marions Branch Industrial Park
No specific address
Marions Branch Drive
Pikeville, KY
300+ acre site
former mine









Carter, Krista

From: woodard.lawana@epa.gov
Sent: Thursday, October 27, 2016 1:17 PM
To: Carter, Krista
Subject: Acknowledgement Letter
Attachments: Additional Information.pdf

10/27/2016 01:16 PM
FOIA Request: EPA-R4-2017-000776

Dear Requester:

Thank you for your FOIA request to EPA Region 4.

You have requested records as described in the summary of your request, which you may search and view using the above reference number at <https://foiaonline.regulations.gov/foia/action/public/home>.

The FOIA Specialist assigned to respond to your request is Mr. Melvin Cruver, 404-562-8015 or cruver.melvin@epa.gov

Please find attached additional important information regarding the processing of your request. Should you experience any problems with the processing of your request, please contact me directly.

Sincerely,

LouAnn Gross

Chief, FOIA and Records Management Section

Office: (404) 562-9642

Carter, Krista

From: woodard.lawana@epa.gov
Sent: Thursday, October 27, 2016 12:26 PM
To: Carter, Krista
Subject: FOIA Request EPA-R4-2017-000776 Submitted

This message is to confirm your request submission to the FOIAonline application: [View Request](#). Request information is as follows:

- Tracking Number: EPA-R4-2017-000776
- Requester Name: Krista Carter
- Date Submitted: 10/27/2016
- Request Status: Submitted
- Description: Burgess & Niple, Inc. (B&N) is submitting this letter as a Freedom of Information Act (FOIA) request to obtain copies of, or review publicly available files for the property known as Marions Branch Industrial Park, located off Route 3416 and Long Branch as well as Marions Branch Drive, in Pikeville, Pike County, Kentucky. No specific addresses are available as the site is currently vacant. This site is historically been a mined area. Our request to obtain or review files related to this property includes any and all documents (internal correspondence, letters, reports, notes, recommendations, and other material) that your office may have concerning the above referenced site. B&N is particularly interested in information related to the use, storage, or disposal of hazardous substances and/or petroleum products; the presence of underground storage tanks (USTs) and leaking underground storage tanks (LUSTs); and issues associated with hazardous waste as well as water well information. The information requested should include any information from the following entities, if applicable to your agency: Please address any correspondence concerning this request to the following: · Krista N. Carter Burgess & Niple, Inc. 5085 Reed Road Columbus, OH 43220 Phone: (614) 459-7272, Ext. 1286; Fax: (614) 451-1385 Email: krista.carter@burgessniple.com Thank you in advance for your assistance in locating available information for this site.

APPENDIX F

HISTORICAL AERIAL PHOTOGRAPHS



PHASE I ESA
KENTUCKY ENTERPRISE INDUSTRIAL PARK
ENTERPRISE ROAD
PIKEVILLE, KENTUCKY

APPENDIX F
2012 AERIAL PHOTOGRAPH

BURGESS & NIPLE
Engineers ■ Environmental Scientists ■ Planners

INQUIRY #: 4751453.23
YEAR: 2012

↑ N
EDR

— = 500'



PHASE I ESA
KENTUCKY ENTERPRISE INDUSTRIAL PARK
ENTERPRISE ROAD
PIKEVILLE, KENTUCKY

APPENDIX F
2010 AERIAL PHOTOGRAPH

BURGESS & NIPLE
Engineers ■ Environmental Scientists ■ Planners

INQUIRY #: 4751453.23

YEAR: 2010



= 500'



PHASE I ESA
KENTUCKY ENTERPRISE INDUSTRIAL PARK
ENTERPRISE ROAD
PIKEVILLE, KENTUCKY

APPENDIX F
2008 AERIAL PHOTOGRAPH

BURGESS & NIPLE
Engineers ■ Environmental Scientists ■ Planners

INQUIRY #: 4751453.23

YEAR: 2008

_____ = 500'





PHASE I ESA
KENTUCKY ENTERPRISE INDUSTRIAL PARK
ENTERPRISE ROAD
PIKEVILLE, KENTUCKY

APPENDIX F
1995 AERIAL PHOTOGRAPH

BURGESS & NIPLE
Engineers ■ Environmental Scientists ■ Planners

INQUIRY #: 4751453.23

YEAR: 1995

_____ = 500'





PHASE I ESA
KENTUCKY ENTERPRISE INDUSTRIAL PARK
ENTERPRISE ROAD
PIKEVILLE, KENTUCKY

APPENDIX F
1988 AERIAL PHOTOGRAPH

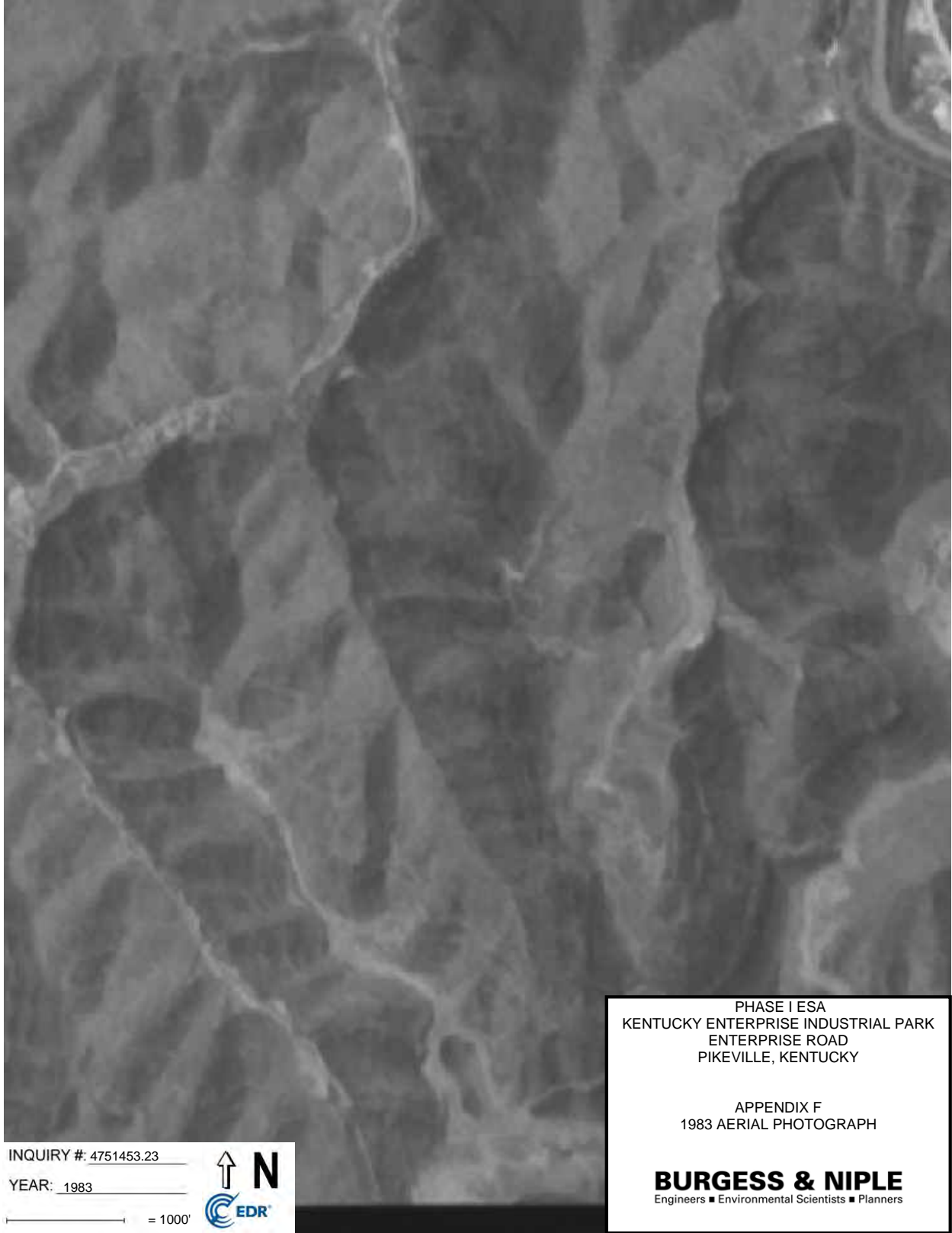
BURGESS & NIPLE
Engineers ■ Environmental Scientists ■ Planners

INQUIRY #: 4751453.23

YEAR: 1988

_____ = 750'





PHASE I ESA
KENTUCKY ENTERPRISE INDUSTRIAL PARK
ENTERPRISE ROAD
PIKEVILLE, KENTUCKY

APPENDIX F
1983 AERIAL PHOTOGRAPH

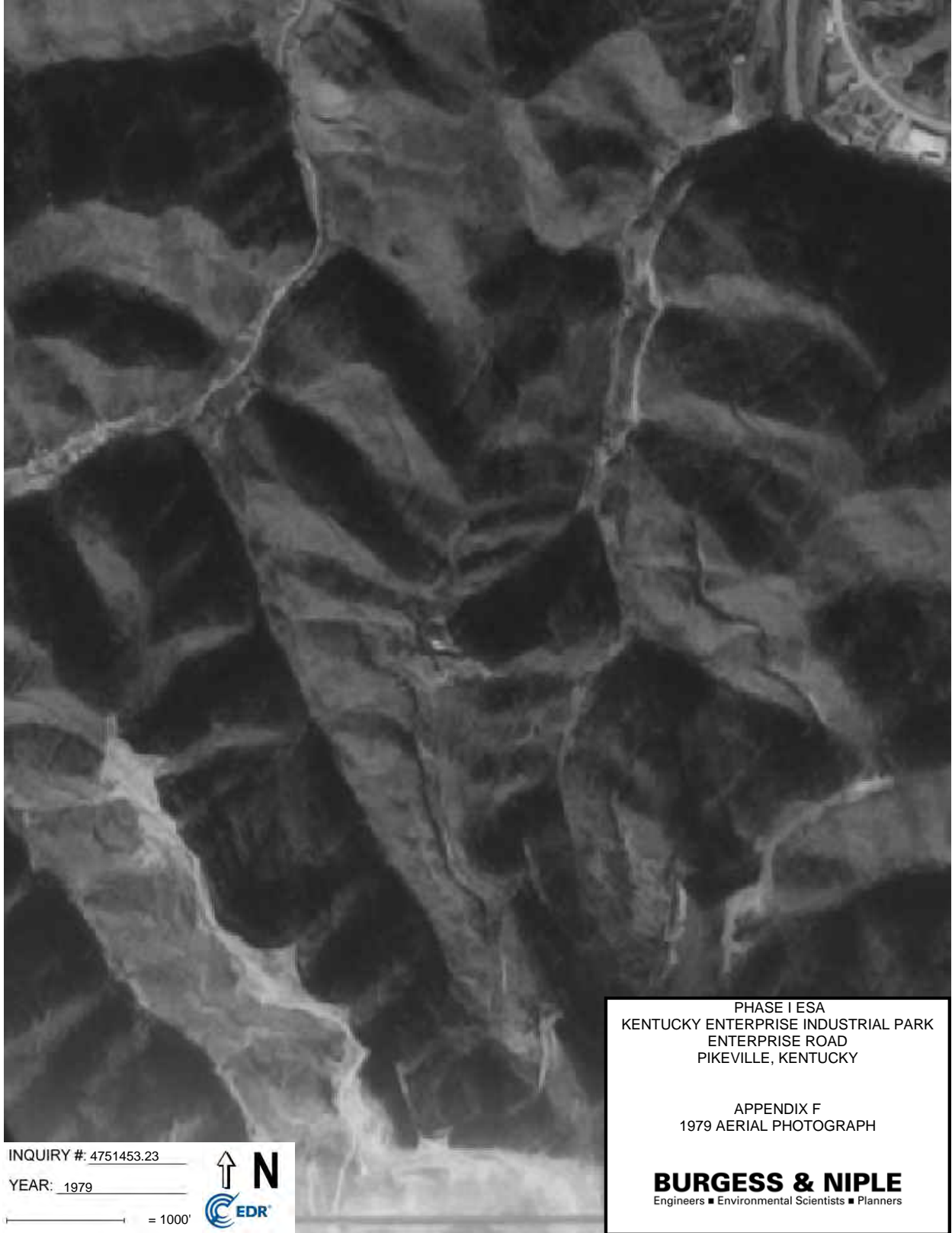
BURGESS & NIPLE
Engineers ■ Environmental Scientists ■ Planners

INQUIRY #: 4751453.23

YEAR: 1983

_____ = 1000'





PHASE I ESA
KENTUCKY ENTERPRISE INDUSTRIAL PARK
ENTERPRISE ROAD
PIKEVILLE, KENTUCKY

APPENDIX F
1979 AERIAL PHOTOGRAPH

BURGESS & NIPLE
Engineers ■ Environmental Scientists ■ Planners

INQUIRY #: 4751453.23

YEAR: 1979

_____ = 1000'





PHASE I ESA
KENTUCKY ENTERPRISE INDUSTRIAL PARK
ENTERPRISE ROAD
PIKEVILLE, KENTUCKY

APPENDIX F
1975 AERIAL PHOTOGRAPH

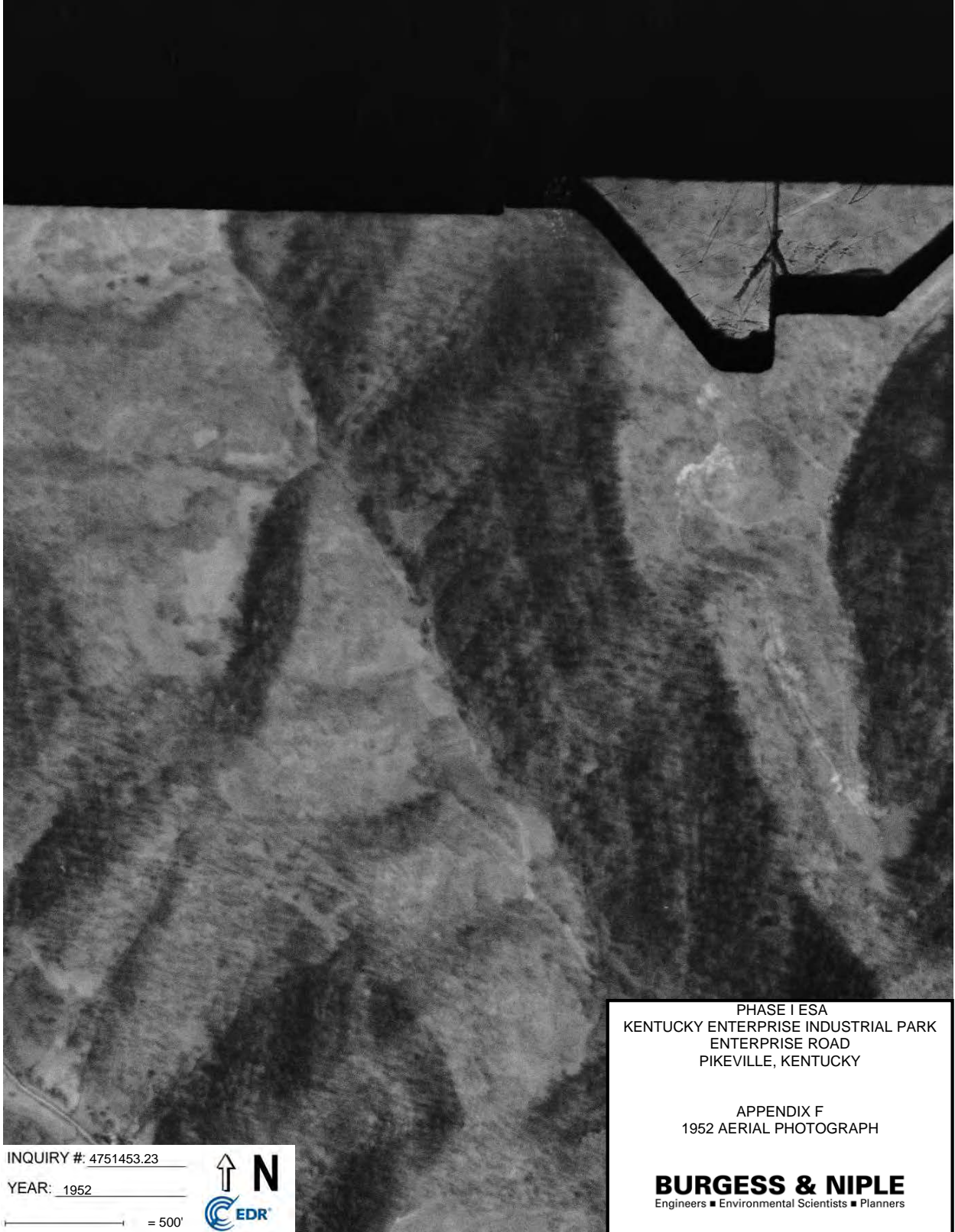
BURGESS & NIPLE
Engineers ■ Environmental Scientists ■ Planners

INQUIRY #: 4751453.23

YEAR: 1975

_____ = 1000'





PHASE I ESA
KENTUCKY ENTERPRISE INDUSTRIAL PARK
ENTERPRISE ROAD
PIKEVILLE, KENTUCKY

APPENDIX F
1952 AERIAL PHOTOGRAPH

BURGESS & NIPL
Engineers ■ Environmental Scientists ■ Planners

INQUIRY #: 4751453.23

YEAR: 1952

_____ = 500'



APPENDIX G

HISTORICAL RECORD SOURCES

Marions Branch

Marions Branch Drive
Pikeville, KY 41501

Inquiry Number: 4751453.26
October 14, 2016

The EDR-City Directory Image Report

TABLE OF CONTENTS

SECTION

Executive Summary

Findings

City Directory Images

Thank you for your business.
Please contact EDR at 1-800-352-0050
with any questions or comments.

Disclaimer - Copyright and Trademark Notice

This Report contains certain information obtained from a variety of public and other sources reasonably available to Environmental Data Resources, Inc. It cannot be concluded from this Report that coverage information for the target and surrounding properties does not exist from other sources. **NO WARRANTY EXPRESSED OR IMPLIED, IS MADE WHATSOEVER IN CONNECTION WITH THIS REPORT. ENVIRONMENTAL DATA RESOURCES, INC. SPECIFICALLY DISCLAIMS THE MAKING OF ANY SUCH WARRANTIES, INCLUDING WITHOUT LIMITATION, MERCHANTABILITY OR FITNESS FOR A PARTICULAR USE OR PURPOSE. ALL RISK IS ASSUMED BY THE USER. IN NO EVENT SHALL ENVIRONMENTAL DATA RESOURCES, INC. BE LIABLE TO ANYONE, WHETHER ARISING OUT OF ERRORS OR OMISSIONS, NEGLIGENCE, ACCIDENT OR ANY OTHER CAUSE, FOR ANY LOSS OR DAMAGE, INCLUDING, WITHOUT LIMITATION, SPECIAL, INCIDENTAL, CONSEQUENTIAL, OR EXEMPLARY DAMAGES. ANY LIABILITY ON THE PART OF ENVIRONMENTAL DATA RESOURCES, INC. IS STRICTLY LIMITED TO A REFUND OF THE AMOUNT PAID FOR THIS REPORT.** Purchaser accepts this Report "AS IS". Any analyses, estimates, ratings, environmental risk levels or risk codes provided in this Report are provided for illustrative purposes only, and are not intended to provide, nor should they be interpreted as providing any facts regarding, or prediction or forecast of, any environmental risk for any property. Only a Phase I Environmental Site Assessment performed by an environmental professional can provide information regarding the environmental risk for any property. Additionally, the information provided in this Report is not to be construed as legal advice.

Copyright 2016 by Environmental Data Resources, Inc. All rights reserved. Reproduction in any media or format, in whole or in part, of any report or map of Environmental Data Resources, Inc. or its affiliates is prohibited without prior written permission. EDR and its logos (including Sanborn and Sanborn Map) are trademarks of Environmental Data Resources, Inc. or its affiliates. All other trademarks used herein are the property of their respective owners.

EXECUTIVE SUMMARY

DESCRIPTION

Environmental Data Resources, Inc.'s (EDR) City Directory Report is a screening tool designed to assist environmental professionals in evaluating potential liability on a target property resulting from past activities. EDR's City Directory Report includes a search of available city directory data at 5 year intervals.

RESEARCH SUMMARY

The following research sources were consulted in the preparation of this report. A check mark indicates where information was identified in the source and provided in this report.

<u>Year</u>	<u>Target Street</u>	<u>Cross Street</u>	<u>Source</u>
2013	<input type="checkbox"/>	<input checked="" type="checkbox"/>	Cole Information Services
2008	<input type="checkbox"/>	<input checked="" type="checkbox"/>	Cole Information Services
2003	<input type="checkbox"/>	<input checked="" type="checkbox"/>	Cole Information Services
1999	<input type="checkbox"/>	<input checked="" type="checkbox"/>	Cole Information Services
1995	<input type="checkbox"/>	<input checked="" type="checkbox"/>	Cole Information Services
1992	<input type="checkbox"/>	<input checked="" type="checkbox"/>	Cole Information Services

RECORD SOURCES

EDR is licensed to reproduce certain City Directory works by the copyright holders of those works. The purchaser of this EDR City Directory Report may include it in report(s) delivered to a customer. Reproduction of City Directories without permission of the publisher or licensed vendor may be a violation of copyright.

FINDINGS

TARGET PROPERTY STREET

Marions Branch Drive
Pikeville, KY 41501

No Addresses Found

FINDINGS

CROSS STREETS

<u>Year</u>	<u>CD Image</u>	<u>Source</u>	
<u>LEFT FORK OF ISLAKD CRK</u>			
1995	-	Cole Information Services	Target and Adjoining not listed in Source
1992	-	Cole Information Services	Target and Adjoining not listed in Source

LEFT FORK OF ISLAND CRK

2013	pg. A2	Cole Information Services
2008	pg. A6	Cole Information Services
2003	pg. A10	Cole Information Services
1999	pg. A13	Cole Information Services

LONG BR

2013	pg. A5	Cole Information Services
2008	pg. A9	Cole Information Services
2003	pg. A12	Cole Information Services
1999	pg. A15	Cole Information Services

LONG BRANCH RD

1995	pg. A16	Cole Information Services
1992	pg. A17	Cole Information Services

City Directory Images

Target Street Cross Street Source
 - ✓ Cole Information Services

LEFT FORK OF ISLAND CRK 2013

18	OCCUPANT UNKNOWN
33	MATTHEW ATKINS
110	SCOTTY JOHNSON
145	OCCUPANT UNKNOWN
164	OCCUPANT UNKNOWN
190	JIGSAW ENTERPRISES LLC
205	KRISTEN ALBRIGHT
249	BOBBY MULLINS
312	FRANCES INSCO
317	JUANITA PHILLIPS
332	JOHN HAMILTON
354	OCCUPANT UNKNOWN
376	JAMES JUSTICE
377	MELISSA DILLION
399	3B TONER INC
	LEONARD HAMILTON
436	ERIC BENTLEY
469	ROBERT COMPTON
527	MARIE WEST
596	RONNIE CARROLL
604	WILLIAM POTTER
614	JOSEPH SLONE
707	PRIMARY ELECTRIC CORP INC
737	OTIS ADKINS
753	MICHELLE MCCOWN
765	WILLIE ROBINSON
771	JACKIE JARRELL
799	JOHN PHILLIPS
876	OCCUPANT UNKNOWN
882	OCCUPANT UNKNOWN
960	JERRY AKERS
994	CLAYTON LUSTER
996	OCCUPANT UNKNOWN
998	JUSTIN MAYNARD
1006	DEAN CHILDRESS
1010	KIM LUSTER
1014	RAYMOND ROBINSON
1020	JIMMY SKEENS
1048	LOWE CHALMER
1060	LESLIE SMITH
1068	ETHEL SYCK
1074	CHALMER LOWE
1077	AMY FARMER
	BRITIAN GOBLE
	DAVID HAMPTON
	DEAN SCOTT
	DOUGLAS PENNYBACKER
	GARRETT CAVINS
	GREG SYKES
	KIMBERLY STUMP

Target Street Cross Street Source
 - ✓ Cole Information Services

LEFT FORK OF ISLAND CRK 2013 (Cont'd)

1077	MELISSA HURLEY RON PORTER TIMOTHY BREWER TONYA AKERS
1103	LESLIE HAMILTON
1155	JEANETTA GRAY
1248	OCCUPANT UNKNOWN
1309	OTIS ROWE
1319	R MILLER
1329	JUSTA RATLIFF
1339	SHEILA CASEY
1342	NOAH KINNEY
1349	MICHAEL PINSON
1355	OCCUPANT UNKNOWN
1377	FINIS COMPTON
1391	JEFF BOYD
1405	BRENDA BOYD
1413	OCCUPANT UNKNOWN
1417	BILL JONES
1439	RHONDA HOLBROOK
1440	KRISTEN DONTA
1441	WILLIAM JAMES
1453	DEAN HARVILLE
1479	BUFORD GILLIAM
1507	BETTY HOBBS
1511	DOUGLAS BAILEY
1525	PAMELA MULKEY
1589	WILLIAM HOLBROOK
1608	OCCUPANT UNKNOWN
1626	JERRY THOMAS
1669	CECIL RAY
1709	OCCUPANT UNKNOWN
1777	WILLIE MCCOY
1795	ERIC YOUNCE
1815	REBECCA CECIL
1823	JACQUELINE ROBINETTE
1979	WANDA YATES
1991	ROWE LOCKSMITH
2035	WILLIAM GIBSON
2133	DARELL ROBERTS
2167	JIMMY RAY
2195	DARRELL WILLIAMS
2197	CHARLES BRUNTY
2209	KENNETH HALL
2239	BOBBY AKERS KENTUCKY SPEED
2283	OCCUPANT UNKNOWN
2313	JAMIE HALL
2322	MIKE DOTSON
2349	OCCUPANT UNKNOWN

Target Street Cross Street Source
 - ✓ Cole Information Services

LEFT FORK OF ISLAND CRK 2013 (Cont'd)

2371	ADAM AKERS
2408	DWANNA MILAM
2420	AKERS BUILDERS & INSURANCE REPAIR SP
2802	RALPH VARNEY
2840	SHARON DAMRON
2886	REBECCA STUART
2934	OCCUPANT UNKNOWN
2938	OCCUPANT UNKNOWN
2944	DAVID CAUDILL
3054	PHYLLIS VARNEY
3066	SUSIE BLACKBURN
3128	TONYA ODELL
3276	MYRTLE ALLEN
3467	CLAYTON ENGINEERING PAULA HARSEY
3487	OCCUPANT UNKNOWN
3511	IRENE COLLINS
3541	SAMMY THACKER
3571	MICHAEL SANDERS
3616	THOMAS PRICE
3619	JOHN DAVIS
3678	DANNY KIDD
3682	JUSTIN PRATER
3688	HARVEY HARRIS
3700	JERRY RAY
3750	LYDIA REED
3764	MILES HALL
3838	DARREN IRICKS
3882	MARYETTA KIDD
3906	PAULINE KIDD
4074	BRUCE FIELDS
4228	OCCUPANT UNKNOWN
4256	GLEN AKERS
4305	OCCUPANT UNKNOWN
4338	JEFFERY FIELDS
4416	WARREN BRANHAM

Target Street

Cross Street

Source

-

✓

Cole Information Services

LONG BR 2013

24	CRYSTAL BURKE
54	ANDREW MULLINS
56	DOLLIE MULLINS
58	MICHELLE ROGERS
60	LAURA RAY
62	S MULLINS
64	CURTIS ADKINS
66	DERRICK BEVINS
87	JEANETTE BOWMAN
96	BONNIE PORTER
157	OCCUPANT UNKNOWN

Target Street Cross Street Source
 - ✓ Cole Information Services

LEFT FORK OF ISLAND CRK 2008

18	KIMBERLY WHITES
110	SCOTTY JOHNSON
144	CARTER SLONE
145	ROGER GREER
161	CHARLOTTE HALL
164	NIKKI NORMAN
190	J & H ENTERPRISES LLC T J GUNDLACH MACHINE CO
191	SAMANTHA HOWELL
205	WOODROW AKERS
249	JESSICA LEWIS
317	JUANITA PHILLIPS
332	JOHN HAMILTON
376	CHARLES JUSTICE
377	MELISSA DILLION
399	JAMES HAMILTON
409	LORENA HAMPTON
432	KELLY FIELDS
436	ETHELENE BENTLEY
469	ROBERT COMPTON
501	LEIGHTA TAYLOR
527	MARIE WEST
596	RONNIE CARROLL
604	WILLIAM POTTER
614	JOE SLONE
737	NONA HUNT
753	L MCCOY
811	DAVE FITCH
841	CLIFTON TACKETT
876	BERTHA KIDD
882	TIM BREWER
960	JERRY AKERS
994	WOODROW RUNYON
996	STUART LLOYD
998	TIFFANY GILLESPIE
1006	DEAN CHILDRESS
1010	ASHLEY NEWSOME
1020	JIMMY SKEENS
1035	VIRGIL HALL
1048	MARTIN GOFF
1060	HOWARD WESTMORELA
1068	ETHEL SYCK
1077	ANDREW CARROLL ANTHONY BENTLEY DEAN SCOTT ELIZABETH CALHOUN-BRYD ELIZABETH CONN GREG SYKES JORDAN BIXLER KARI TACKETT

Target Street Cross Street Source
 - ✓ Cole Information Services

LEFT FORK OF ISLAND CRK 2008 (Cont'd)

1077	MICHAEL SAWIERS
	PAGAN BIXLER
1103	LESLIE HAMILTON
1155	JEANETTA GRAY
1309	OTIS ROWE
1319	ALBERT COLE
1329	DANIELLE NEWSOME
1342	LOULE KINNEY
1349	MICHAEL PINSON
1355	BRUCE ROBINSON
1391	JEFF BOYD
1405	HAROLD BOYD
1413	MADONNA WALLEN
1417	BILL JONES
1439	WILLIAM HOLBROOK
1441	WILLIAM JAMES
1453	DEAN HARVILLE
1507	BETTY HOBBS
1511	DOUGLAS BAILEY
1528	LARRY COMPTON
1589	KEITH HOLBROOK
1626	DONOVAN THOMAS
1643	ROY FIELDS
1646	B DA PARTS & EQUIPMENT
1669	CECIL RAY
1777	WILLIE MCCOY
1815	DARRELL CHAPMAN
1823	JACQUELINE ROBINETTE
1881	DANNY HAMILTON
1925	WINDELL HAMILTON
1979	WANDA YATES
1991	ROWE LOCKSMITH
2035	B GIBSON
2133	DARELL ROBERTS
2167	JIMMY RAY
2197	CHARLES BRUNTY
2239	BOBBY AKERS
2259	JOE BROWN
2313	JAMIE HALL
2322	MIKE DOTSON
2349	MAGGIE FLETCHER
2390	KATRINA MAYNARD
2408	DWANNA MILAM
2438	DERRICK WILLIAMS
2802	RALPH VARNEY
2836	JOE HOPKINS
2840	SHARON DAMRON
2882	PATRICK ROBERTS
2934	PATRICIA ADDINGTON
2938	SAMMY THACKER

Target Street Cross Street Source
- ✓ Cole Information Services

LEFT FORK OF ISLAND CRK 2008 (Cont'd)

3084	KELVIN ROGERS
3128	ZAC MASSEY
3238	BURNIS BENTLEY
3276	MYRTLE ALLEN
3571	MICHAEL SANDERS
3616	THOMAS PRICE
3619	JOHN FLEMING
3658	ROGER KIDD
3674	TAMMY HALL
3682	JERRY KIDD
3688	DONALD KIDD
3693	DARRELL BENTLEY
3700	JERRY RAY
3764	HOYLE HALL
3824	EMMA FIELDS
3862	ARGENTINA IRICKS
3882	MARYETTA KIDD
3906	ERNIE KIDD
3909	JOSEPH FIELDS
4074	BRUCE FIELDS
4228	STEPHANIE KEENS
4256	ERMIL AKERS
4305	ASHLEY SWORD
4338	TERESA FIELDS
4596	SISTER BEAR 5
4777	TAMI BLACKBURN

Target Street

Cross Street

Source

-

✓

Cole Information Services

LONG BR 2008

24	R MCCOY
54	CHRIS NORMAN
58	MICHELLE ROGERS
60	CHRISTOPHER HALL
	LILLIE BUNCH
62	S MULLINS
64	CURTIS ADKINS
66	BELINDA WILLIAMSON
68	GRACIE RATLIFF
96	FINIS COMPTON

Target Street Cross Street Source
 - ✓ Cole Information Services

LEFT FORK OF ISLAND CRK 2003

0	CARSON KING
145	ROGER GREER
161	RANDAL SWINDALL
191	SHAWN JUSTICE
249	BOBBY MULLINS
312	ROY THOMAS
332	JOHN HAMILTON
436	ETHELENE BENTLEY
527	MARIE WEST
596	RONNIE CARROLL
614	JOE SLONE
700	FONNIE MCCOY
707	PRIMARY ELECTRIC CORP
765	WILLIE ROBINSON
960	JEREMY AKERS
994	WOODROW RUNYON
998	MICHAEL PINSON
1006	DEAN CHILDRESS
1014	OTIS ROWE
1048	MARTIN GOFF
1060	HOWARD WESTMORELAND
1077	KENNETH COMPTON
1103	BRIDGETTE BLACKBURN
1155	JEANETTA GRAY
1309	THOMAS SWANSTON
1319	ALBERT COLE
1342	LOUIE KINNEY
1355	BRUCE ROBINSON
1377	FINICIA COMPTON
1391	JEFF BOYD
1417	COREY JONES
1441	WILLIAM JAMES
1483	KRISTY THACKER
1507	BETTY HOBBS
1511	HENRY BAILEY
1623	JAMES HOLBROOK
1646	PAUL YOUNG
1669	CECIL RAY
1709	STEPHEN BREWER
1777	WILLIE MCCOY
1795	RANDY MCCOY
1823	ARTHONY FRALEY
2005	BRENDA MCPEEK
2035	JOHN MCMAHAN
2197	CHARLES BRUNTY
2239	BOBBY AKERS
2313	JAMIE HALL
2322	RACHEL RATLIFF
2383	RACINE ROGERS
2708	DARRELL WILLIAMS

Target Street Cross Street Source
- ✓ Cole Information Services

LEFT FORK OF ISLAND CRK 2003 (Cont'd)

2836	MARY HARRIS
2940	JASON WATSON
3066	FRANCIS INSCO
3276	MYRTLE ALLEN
3619	DARELL ROBERTS
3688	DONALD KIDD
3700	JERRY RAY
3750	RICHARD LEATHERS
3882	MARYETTA KIDD
3906	ERNIE KIDD
3909	MICHAEL FIELDS
4228	TIMOTHY FIELDS
4305	KENNETH JOHNSON
4338	TERESA FIELDS
4596	SISTER BEAR

Target Street

Cross Street

Source

-

✓

Cole Information Services

LONG BR 2003

68	GRACIE RATLIFF
110	LAURA HARRIS
	MADONNA WALLEN
125	RICHARD RATLIFF
157	SUSIE BREWER

Target Street Cross Street Source
 - ✓ Cole Information Services

LEFT FORK OF ISLAND CRK 1999

115	H HESS
145	ROGER GREER
191	DEREK STILTNER
	TONY ALLEY
204	JERRY HUFFMAN
332	JOHN HAMILTON
377	RANDY COMPTON
399	EDWARD COMPTON
400	TIFFANY TIBBS
436	E BENTLEY
596	RONNIE CARROLL
614	JOE SLONE
	MICHAEL CARROLL
700	FONNIE MCCOY
707	PRIMARY ELECTRIC CORPORATION
737	JOHN RATLIFF
753	D BRANHAM
812	BETH KILGORE
892	TRACY ROGERS
960	JERRY AKERS
976	EDWARD ELLIS
994	WOODROW RUNYON
996	DARREN STEELE
1006	JERRY STANLEY
1010	MAVIS WILLIAMSON
1020	S YOUNG
1048	MARTIN GOFF
1060	VICTORI WESTMORELAND
1077	KENNETH COMPTON
1155	RICHARD GRAY
1301	HERBERT ADAMS
1309	THOMAS SWANSTON
1319	ALBERT COLE
1339	SHEILA CASEY
1342	LOUIE KINNEY
1355	BRUCE ROBINSON
1404	DENNIS KINCER
1441	WILLIAM JAMES
1485	SHERRI SALLEY
1507	BETTY HOBBS
1511	H BAILEY
1524	T RATLIFF
1646	PAUL YOUNG
1669	CECIL RAY
1702	BRAD SALISBURY
1777	DAISY MCCOY
1795	RANDY MCCOY
1798	RUBY ELLIS
1815	ALEX BLANKENSHIP
1870	MICHAEL ELLIS

Target Street Cross Street Source
 - ✓ Cole Information Services

LEFT FORK OF ISLAND CRK 1999 (Cont'd)

2005	BRENDA MCPEEK CLINTON STILTNER
2133	MICHAEL TROUT
2197	CHARLES BRUNTY
2239	BOBBY AKERS
2313	JAMIE HALL
2322	ALICE DYE
2383	ARTHUR COURTNEY
2708	DARRELL WILLIAMS
2898	DENISE SWINEY
2940	CHARLIE HAMILTON
3084	CHARLEE BLEVINS
3276	MYRTLE ALLEN
3407	ASHLEY KIDD
3619	DARELL ROBERTS
3658	ROGER KIDD
3688	JIMMY KEENE
3700	JERRY RAY
3750	RICHARD LEATHERS
3906	ERNIE KIDD
4305	MARY ADKINS
4596	PACE MINING & PROCESSING INCORPORATED ISLAND CREEK
4685	KENNETH JOHNSON

Target Street

Cross Street

Source

-

✓

Cole Information Services

LONG BR 1999

58	GRACIE RATLIFF
60	LAURA HARRIS
68	THOMAS HASTINGS
157	DORTHY RAY
	SUSIE BREWER

Target Street Cross Street Source
- ✓ Cole Information Services

LONG BRANCH RD 1995

118 BREWER, SUSIE
 RAY, DORTHY
120 SIMPSON, ROBBIE

Target Street **Cross Street** **Source**
- ✓ Cole Information Services

LONG BRANCH RD 1992

0	DAMRON, GREG FERGUSON, WILLIS ISON, STEVE MAY, BOBBI RATLIFF, SHIRLEY SARGENT, CARL SPURLOCK, JAMES T JR
118	BREWER, SUSIE RAY, DORTHY
120	SIMPSON, ROBBIE
186	ANDERSON, WILLIE
192	BARNETT, ROCKY D

APPENDIX H

SITE PHOTOGRAPHS

PHOTOGRAPHIC LOG

<u>Photograph No. and Description</u>	<u>Page</u>
Photo #1 View of southern portion of Kentucky Enterprise Industrial Park, looking west from top of hill.	2
Photo #2 View of central portion of Kentucky Enterprise Industrial Park, looking west from top of hill.	2
Photo #3 Looking north up Enterprise Drive from southern portion of property.	3
Photo #4 View looking northwest up Industry Drive from southern portion of property.	3
Photo #5 View of gas well transmission line.	4
Photo #6 View of hollow fill area located on northern portion of property.	4
Photo #7 View of gas well located on northeast side of property.	5
Photo #8 View of water tank located on southern portion of property.	5
Photo #9 View of water tank.	6



Photo #1 View of southern portion of Kentucky Enterprise Industrial Park, looking west from top of hill.




Photo #2 View of central portion of Kentucky Enterprise Industrial Park, looking west from top of hill.



Photo #3 Looking north up Enterprise Drive from southern portion of property.




Photo #4 View looking northwest up Industry Drive from southern portion of property.



Photo #5 View of gas well transmission line.



Photo #6 View of hollow fill area located on northern portion of property.



Photo #7 View of gas well located on northeast side of property.



Photo #8 View of water tank located on southern portion of property.



Photo #9 View of water tank.

Project No. 55178
AEP - Phase I ESA- Kentucky Enterprise Industrial Park - Pikeville, Kentucky
Date of Photographs: November 2016

APPENDIX I
PREVIOUS REPORTS

PHASE I
ENVIRONMENTAL SITE ASSESSMENT

CITY OF PIKEVILLE
MARION BRANCH INDUSTRIAL PARK
PIKEVILLE, KENTUCKY

August 2014


Prepared For:

City of Pikeville
243 Main Street
Pikeville, KY 41501

Prepared By:



Patrick J. Collins,
Environmental Scientist II



Philip Elswick, PE



CONTENTS

Section 1.0 - Introduction		Page Number
1.1	Purpose	1
1.2	Terms and Conditions	1
1.3	Scope of Work and Methodology	3
Section 2.0 - Site Description		
2.1	Location and Legal Description	3
2.2	Site and Vicinity Characteristics	4
2.3	Topography and Drainage	6
2.4	Soils	8
2.5	Wetlands	8
2.6	Description of Site Structures and Improvements	8
2.7	Current Uses of the Property	8
2.8	Past Uses of the Property	9
2.9	Current and Past Uses of Adjoining Properties	10
2.10	Title Review	11
Section 3.0 - Records Review		
3.1	Federal and State Database Search	12
Section 4.0 - Information from Site Reconnaissance and Interviews		
4.1	Site Visit	13
4.2	Property User Report of Environmental Liens	13
4.3	Hazardous Substances in Connection with Identified Uses	13
4.4	Unidentified Substances, Containers, Staining, or Stressed Vegetation	13
4.5	Underground Storage Tanks (USTs)	13
4.6	Aboveground Storage Tanks (ASTs)	13

CONTENTS
(continued)

	Page Number
4.7 Indications of Polychlorinated Biphenyls (PCBs)	13
4.8 Indications of Solid Waste Disposal	13
4.9 Indications of Asbestos	14
4.10 Surface Water Quality	14
4.11 Flooding Potential	14
4.12 Other Areas of Concern	14
4.13 Interviews	19
Section 5.0 – Findings, Opinions, and Conclusions	19
 Appendices	
Appendix A	Statement of Qualifications
Appendix B	Federal & State Records Search
Appendix C	Historical Maps
Appendix D	Mining and Reclamation Plan Maps

SECTION 1.0 INTRODUCTION

1.1 Purpose

A Phase I Environmental Site Assessment (ESA) has been conducted for the proposed Marion Branch Industrial Park site. The study area is located in Pikeville, KY in the Marion Branch, Island Creek, and Fords Branch watersheds located approximately four (4) miles south of Pikeville. For the purposes of this assessment, the study area has been divided into two sectors due to its large size. The first sector (old tipple area) is located along the sites northern boundary at 37.4445, -82.5291 at an elevation of 717 ft. above sea level. The second sector (upper reach) incorporates the rest of the study area and a center coordinate of the upper reach is 37.4263, -82.5371 at an elevation of 1,318 ft. above sea level. See attached location map for a delineation of the study area, as well as the division of Sector #1 and Sector #2.

The site was previously mined for coal by underground and area mining methods and then fully vegetated and reclaimed. The lower area was the location of the tipple for the mining project.

The ESA's purpose is to determine if the property is subject to any "recognized environmental conditions (liabilities)."

1.2 Terms and Conditions

This Phase I ESA has been conducted per ASTM E1527-13 standards, aside from the exceptions noted in Items 17 and 18 below, to allow the user to satisfy one of the requirements to qualify for the "innocent land owner defense" within the scope of the Comprehensive Environmental Response, Compensation, and Liability Act (CERCLA), if so desired.

The items contained within this report are statements of fact based upon a site visit, interviews, regulatory database search, historic mapping, and aerial photography. Conclusions reached in this report are objectively based upon the information available at the time work was performed. Reasonable effort has been made to obtain accurate facts upon which to base opinions.

Summit Engineering, Inc.'s sole obligation and liability, in excess of the monetary limits set forth in its original proposal, are limited to damages or losses resulting from fraudulent statements or conclusions expressed in a final written report, or for willful and wanton negligence. Summit Engineering, Inc. offers no warranties pertaining to any unseen conditions that may have existed, continue to exist, or change after the services are performed.

The following special terms and conditions apply to the completion of this ESA:

1. *Recognized environmental condition means the presence or likely presence of a hazardous substance or petroleum product on a property under conditions that indicate an existing release, past*

release, or material threat of release into structures on the property or into the ground, groundwater, or surface water of the property. The term recognized environmental condition is not intended to include any de minimis condition that generally does not present a material risk of harm to public health or the environment and that generally would not be the subject of enforcement action if brought to the attention of appropriate governmental agencies.

- 2. Invasive investigation of any kind has not been performed. Observation inside of buildings or dwellings (including, but not limited to, under floors, above ceilings, behind walls), within surface or subsurface soils, within confined spaces, or within any surface or groundwaters has not been performed.*
- 3. No subsurface investigation of groundwater gradients has been performed. While discussion of apparent topographic gradient may be included in this report, this apparent surface gradient may not necessarily correspond with actual groundwater gradients on, or in the vicinity of, the subject property. Site specific groundwater gradients may only be determined through subsurface potentiometric investigation.*
- 4. No analyses of site matrices were performed to determine their constituents.*
- 5. Summit Engineering, Inc.'s investigation for underground storage tanks (USTs) consisted of a visual inspection of the site, interviews with site representatives, and/or a regulatory records review. No techniques were employed to detect the presence of buried tanks.*
- 6. Summit Engineering, Inc. and its representatives shall not be responsible for determining the validity or truthfulness of answers received during interviews or of information and records obtained from government agencies. If records are not reasonably ascertainable, or if the client requests that the report be finalized prior to receiving all responses to information requests, any information relevant to recognized environmental conditions on the subject property subsequently received will be forwarded to the client.*
- 7. Conclusions in this report are based upon visual observations made at the site and information received prior to the date of this report. Since site conditions may change significantly over a short period of time and additional data may become available, data reported and conclusions drawn in this report are limited to current conditions and may not be relied upon on a significantly later date.*
- 8. This document does not address requirements of any State or local laws or of any Federal laws, including the requirements of the Comprehensive Environmental Response, Compensation, and Liability Act of 1980 (CERCLA).*
- 9. This investigation is not an environmental compliance audit. While some observations and discussion in this report address conditions which may be regulated, the regulatory compliance of those conditions is outside the scope of this investigation.*
- 10. This document does not address issues raised in other transactions such as purchases of business entities, their assets, or any other interest therein, that may involve environmental liabilities pertaining to properties previously owned or operated or other off-site environmental liabilities.*
- 11. E 1527-13 excludes certain hazards due to their exclusion from Superfund. Therefore, this report does not include investigation for radionuclides such as radon, lead in drinking water, lead-based paint, or asbestos.*
- 12. This document includes "All Appropriate Inquiries" as defined by E-1527-13 aside from the exceptions noted below in Item 17 and 18.*
- 13. If performed within the scope of E-1527-13, Summit Engineering, Inc.'s chain of title review is completed for the sole purpose of characterizing past site usage. Summit Engineering, Inc. is not a professional title company and makes no guarantee, warranty, or other representation, expressed or*

implied, that the resulting listing represents a comprehensive delineation of past site ownership or tenancy for title conveyance purposes.

14. *The content of this report may not be suitable for use by others. This document may not be transmitted to or relied upon by a third party without the expressed written consent of Summit Engineering, Inc. and the client for which the report is addressed.*
15. *No environmental site assessment can wholly eliminate uncertainty regarding the potential for recognized environmental conditions in connection with a property. Similarly, no environmental professional can be expected to visually observe every detail within a property or every record concerning a property. Therefore, the completion of this ESA and the professional judgment of the contributors to this report is intended to reduce, but not eliminate, uncertainty regarding the potential for recognized environmental conditions in connection with the subject property.*
16. *Nothing in this report constitutes a legal opinion or legal advice. For information regarding specific individual or organizational liability, Summit Engineering, Inc. recommends consultation with independent legal counsel.*
17. *This report does not include the following portions of the "All Appropriate Inquiries" rule as they were found to be outside the scope of the project: research of the history/chain of title, review of building department records and land use records, searches for recorded environmental clean-up liens, interviews with past and present property owners, and an analysis of the purchase price in comparison to the value of the property.*
18. *This report does not address vapor migration screening as required by ASTM E1527-13.*

1.3 Scope of Work and Methodology

A search has been conducted for the presence of any hazardous substances, petroleum products, or potential environmental liabilities associated with the Marion Branch site. The search was conducted by personal interview, site inspection, review of aerial photographs, review of historical maps and photographs, and review of physical records.

A records review was conducted by searching both federal and state regulatory databases.

A site inspection of the project site was conducted on August 5, 2014.

SECTION 2.0 SITE DESCRIPTION

2.1 Location and Legal Description

The study site is located on the Pikeville USGS Kentucky 7.5' quadrangle topographic map. The site is located within the city limits of the City of Pikeville. Refer to the attached Location Map for additional details regarding the location of the site. The Marion Branch property is currently owned by the City of Pikeville.

2.2 Site and Vicinity Characteristics

The Marion Branch site is located east of the Marion Branch Rd. and Kentucky Route 1426 intersection. The study area begins at the old tipple area (Sector #1), which is located at the intersection of Marion Branch Rd. and Kewanee Road. Marion Branch is bound by the Levisa Fork of the Big Sandy River at its northeastern boundaries, US 23 at its eastern boundary, Kentucky Route 3416 at its northwestern boundary, and Road Fork at its southwestern boundary. The upper reach (Sector #2) area within Marion Branch is primarily clear-cut with early successional vegetative species occupying the landscape with the dominate species being *Lespedeza cuneata* (Chinese Lespedeza). There are two hollow fills located within Sector #2. The first is located at the northern boundary of Sector #2 in Marion Branch and the second is located along the Sector #2 northwestern boundary in Long Branch (refer to site location map). The old tipple area (Sector #1) of Marion Branch is primarily mixed hardwood deciduous forest scattered with mining roads, gas lines, and old mine works. The dominate hardwood species include northern red oak, white oak, black oak, scarlet oak, mountain chestnut oak, shagbark hickory, mockernut hickory, pignut hickory, black walnut, sweetgum, sourwood, blackgum, pitch pine, virginia pine, shortleaf pine, american elm, white ash, black locust, redbud, flowering dogwood, red maple, sugar maple, sycamore, and tulip poplar.

The Marion Branch study area is absent of any erect structures.



Photo No. 1

Left view of sector #2 looking towards Road Branch (upper reach)



Photo No. 2
Center view of sector #2 looking towards Long Branch (upper reach)



Photo No. 3
Right view of sector #2 looking towards Marion Branch (upper reach)



Photo No. 4

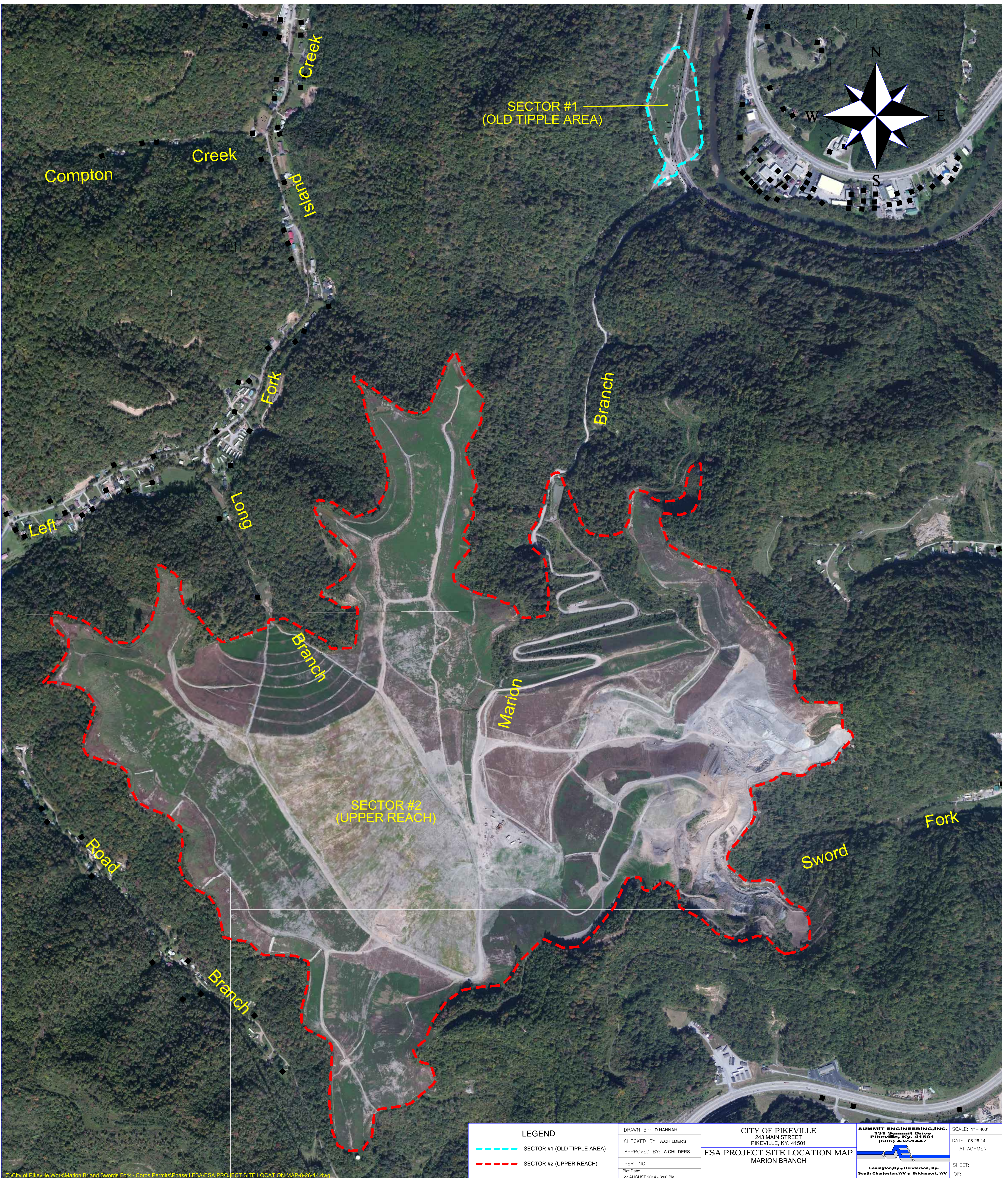
View from sector #1 looking up Marion Branch above confluence with the Levisa Fork of the Big Sandy River (old tipple area)

2.3 Topography and Drainage

The site is located at an elevation of approximately 717 feet above sea level at Sector #1 (old tipple area) along the northern reach of the study area, and elevation of 1,318 feet above sea level at Sector #2 (upper reach). Sector #1 is at approximately the same elevation as surrounding areas. Sector #2 is at a higher elevation than most of the surrounding areas.

As noted in the topographic information section of the EDR report, the topographic gradient of Sector #1 is generally east and Sector #2 is generally southwest, which is based on the Pikeville USGS 7.5' quadrangle. Considering the past uses of this property and the abrupt changes in topography, due to mining the use of a USGS 7.5' quadrangle is less accurate without the aid of aerial imagery. Based on aerial imagery and a preliminary jurisdictional determination conducted July 17, 2014 Summit Engineering, Inc. personnel determined the Marion Branch watershed to flow toward the north-northeast. However, the southeast portion of the study area will run east into Sword Fork of Fords Branch and the western portion will run northwest into Long Branch of Island Creek, both being deposited in the Levisa Fork of the Big Sandy River.

The site will drain ultimately into the Levisa Fork of the Big Sandy River via Marion Branch, Sword Fork of Fords Branch, and Long Branch and Road Fork of Island Creek. Marion Branch flows into a riprap channel along its northern upper reach (Sector #2) transitioning into a natural channel at an old pond area and running adjacent to the old tipple area (Sector #1), then ultimately into the Levisa Fork of the Big Sandy River.



LEGEND	
- - - - -	SECTOR #1 (OLD TIPPLE AREA)
- - - - -	SECTOR #2 (UPPER REACH)

DRAWN BY: D.HANNAH
CHECKED BY: A.CHILDERS
APPROVED BY: A.CHILDERS
PER. NO:
Plot Date: 27 AUGUST 2014 - 3:00 PM

CITY OF PIKEVILLE 243 MAIN STREET PIKEVILLE, KY. 41501
ESA PROJECT SITE LOCATION MAP MARION BRANCH

SUMMIT ENGINEERING, INC. 131 SUMMIT DRIVE PIKEVILLE, KY. 41501 (606) 432-1447
Lexington, Ky • Henderson, Ky, South Charleston, WV • Bridgeport, WV

SCALE: 1" = 400'
DATE: 08-26-14
ATTACHMENT:
SHEET: OF:

2.4 Soils

According to the Soil Conservation Service SSURGO data, soils within a ¼ mile radius of Sector #1 (old tipple area) include dumps in the project area, Berks (channery silt loam) to the north west, Fedscreek (channery loam) to the southwest, Marrowbone (fine sandy loam) to the west, Kimper (very channery loam) and Potomac (loam) to the south, Nelse (stratified loamy fine sand to loam) and Water (stratified loamy fine sand to loam) to the near east, and Udorthents (very channery loam) and Fedscreek (cannery loam) to the far east.

Soils within a ¼ mile radius of Sector #2 are Marrowbone (fine sandy loam) in the project area extending north and southeast, Fedscreek (channery loam) to the near west and northeast, Kimper (very channery loam) to the far west and east, and Marrowbone (fine sandy loam) to the south. Please refer to the appendix for soil maps and complex composition details.

The properties of the soils in these complexes are variable in nature and an on-site investigation is necessary to determine the limitations and suitability for a proposed use.

2.5 Wetlands

A preliminary jurisdiction determination (PJD) for the Marion Branch project site was conducted on July 17, 2014 by Summit Engineering, Inc. Environmental Scientist II, Patrick J. Collins and Biologist, Brandon Smith, and a completed application was submitted to the United States Army Corps of Engineers, Louisville District on August 8, 2014. The jurisdictional determination conducted July 17, 2014 showed wetlands to be absent. This was confirmed from the Corps of Engineers on the August 31, 2014 field visit for verification of the findings. However, even after the findings were verified an approved preliminary jurisdiction determination for the project site has not yet been issued.

Additionally, there are no wetlands mapped on the project site by the U.S. Fish & Wildlife Service's National Wetland Inventory system.

2.6 Descriptions of Site Structures and Improvements

As noted above, there are no erect structures located on site.

2.7 Current Uses of the Property

Currently, the Marion Branch project site is owned by the City of Pikeville and the designated zoning is Industrial-Manufacturing, and prior to the March 11, 2014 Pikeville, Pike County, Elkhorn City Joint Planning Commission Meeting, Marion Branch zoning was R-1, R-3, Institutional, PDMU according to Robert Linton Smith, Building Codes Officer for the City of Pikeville (refer to Photo #5). Also, Marion Branch is in the mine reclamation process and the entire project area falls under three (3) Kentucky Department of Natural Resources (KDNR) permit numbers, which are KDNR Permit No.'s 898-0783, 898-0804,

and 898-9130. KDNR Permit No. 898-0783 has an A2 status, meaning coal removal is complete and reclamation activities only are occurring; KDNR Permit No. 898-0804 has a P1 status, meaning Phase 1 bond release; and KDNR Permit No. 898-9130 has a RC status, meaning completely released.

Additionally, the Marion Branch project site has multiple gas line/wells scattered throughout the project area. The Mining and Reclamation Plan (MRP) Maps show the locations of the gas lines/wells and are provided in Appendix D.



Photo No. 5
Zoning sign at gate

2.8 Past Uses of the Property

Historic topographic maps from 1916, 1954, 1978, and 1992 were available for Sector #1 (old tipple area) and Sector #2 (upper reach).

Based on this mapping, structures were once located in both sectors as early as 1916 and remain in Sector #1 through 1992, but become absent in Sector #2 between 1978 and 1992. The first mining permit issued for this area was in 1984 to Lodestar Energy, and transferred to CAM Mining, LLC under KDNR Permit No. 898-9130 in 2003. From 2003 to present other areas within Marion Branch were permitted under KDNR Permit No.'s. 898-0783 and 898-0804. The current status of each KDNR permit can be found in section 2.7. Additionally, as shown on Google Earth's historic mapping, a refuse impoundment was once located in the upper reach (Sector #2) and was permitted under KDNR Permit No. 898-9130. The impoundment shows up on historic mapping dated March 14, 1995 and is absent on mapping dated October 11, 2008. As acquired from a telephone interview with Mr. Mike Hansel, who worked as the Environmental Director for CAM Mining, LLC and

whose involvement with Marion Branch goes back to 1993-1994 till March 2014, the refuse impoundment became a "true impoundment" in the early 1980s and acted as a refuse disposal prior to that date. According to Mr. Hansel the impoundment was Phase III bond released around approximately 2009. Also, Mr. Hansel indicated that the preparation plant that was located in Sector #1 (old tipple area) was removed in 2009, and had resided there for nearly 50 years. Other than the typical topographic change from excavation associated with coal mining, Marion Branch has stayed relatively the same since 1995, according to Mr. Hansel. It should be noted that the project site has been under frequent inspections during active mining, which would have required clean-up of any fuel or oil spills that may have occurred. This would reduce the potential for contamination on the project site.

2.9 Current and Past Uses of Adjoining Properties

Adjoining properties currently include the Levisa Fork of the Big Sandy River, residential areas, roads, railroad, forested areas, horse stables, and a recycling center. Historical images from Google Earth indicate the landuse of these adjacent areas have not changed since March 1995.

Historical topographic maps show residential areas and/or structures along Long Branch of Island Creek to the west and Sword Fork of Ford Branch to the east as early as 1916, and remained relatively unchanged to 1992. Deans Recycling Center and Deans Horse Stables (refer to Photo #6 & #7) are located in Sword Fork at a lower elevation than Sector #2, and any issues with the recycling center area would drain away from the study area hydrologically isolating it from the Sector #2. Additionally, US 23 to the east is not shown on the historic topographic maps from 1916 through 1992. However, Google Earth's historic mapping shows the current US 23 running south parallel to Fords Branch and perpendicular to Sword Fork in March 1995.

The railroad to the north appears on historical topography maps dated back to 1916. No mapping was available for review prior to that date.



Photo No. 6
Upward view of Deans Recycling Center



Photo No. 7
Deans Stables above Deans Recycling Center

2.10 Title Review

A title review was not conducted for this project. This work has been conducted as part of the property purchases.

SECTION 3.0 RECORDS REVIEW

3.1 Federal and State Database Search

A search of state and federal environmental databases was conducted for Summit Engineering, Inc. by Environmental Data Resources, Inc. (EDR) of Milford, Connecticut. Additional information not appearing on the databases was obtained during the site visit, through telephone conversations with knowledgeable individuals, and various Internet sites. These items are discussed in previous sections.

EDR located the following mappable sites within the minimum search distance for Sector #1 (old tipple area) (refer to EDR report in the Appendix for additional information regarding the location of the mappable sites).

1. Chapperal Coal Corporation
2. CAM Mining, LLC
3. Gress Equipment Company
4. Wayne Supply Company
5. Fill Zone Food and Fuel Center #8

EDR located the following mappable sites within the minimum search distance for sector #2 (upper reach) (refer to EDR report in the Appendix for additional information regarding the location of the mappable sites)

1. CAM Mining, LLC
2. R and J Coal, Inc.

R and J Coal, Inc. and CAM Mining, LLC were listed as nearby mines from the Department of Labor, Mine Safety and Health Administration. R and J Coal, Inc. had a permit in the vicinity, which is now listed as abandoned according to MSHA. CAM Mining, LLC KDNR Permit No. 898-9130 was acquired in 2003 by CAM. From 2003 to present other areas within Marion Branch were permitted under KDNR Permit Nos. 898-0783 and 898-0804. The exact status of each KDNR permit can be found in section 2.7. As the site has been reclaimed, or is in reclamation it is unlikely these mine sites would be a source of contamination for the project site. Chapperal Coal Corporation was listed in a database of registered Underground Storage Tanks. Three tanks are listed associated with Chapperal Coal Corporation; however, all three are listed as being removed prior to 1988.

Based on a site visit and locations of the above mapped sites relative to the project site, it is unlikely that the Gress Equipment Company, Wayne Supply Company, or Fill Zone Food and Fuel Center #8002 would be a source of contamination for the project site. These sites are all separated from the study area by the Levisa Fork of the Big Sandy River. They are geographically or hydrologically isolated from the project site such that it would be physically impossible for the sites to have contaminated the project site.

Section 4.0 - Information from Site Reconnaissance and Interviews

4.1 Site Visit

A visual inspection of the property was conducted on August 5, 2014 by Summit Engineering, Inc. employees Ashlie Childers, EIT, and Patrick J. Collins, Environmental Scientist II.

4.2 Property User Report of Environmental Liens

A search for liens was beyond the scope of this project.

4.3 Hazardous Substances in Connection with Identified Uses

There are no indications of any hazardous substances from previous uses of the property.

4.4 Unidentified Substances, Containers, Staining, or Stressed Vegetation

No unidentified substances, containers, staining, or stressed vegetation were noted during the site visit.

4.5 Underground Storage Tanks (USTs)

No evidence of existing USTs were discovered on the project site. However, EDR's report indicates the location of USTs that were removed prior to 1988 within the search radius. These tanks were likely associated with the preparation plant operated by CAM Mining, LLC within Sector #1.

4.6 Aboveground Storage Tanks (ASTs)

No evidence of existing ASTs were discovered on the study property. Additionally, EDR's review of environmental records did not identify the presence of any ASTs within the project area.

4.7 Indications of Polychlorinated Biphenyls (PCBs)

Indications of PCB's were not observed on the site at the time of the site visit

4.8 Indications of Solid Waste Disposal

There are no activities currently associated with the project site, so no solid waste is being generated.

4.9 Indications of Asbestos

An investigation for asbestos was beyond the scope of this project. However, no current erect structures are located on the project site.

4.10 Surface Water Quality

Surface water testing was beyond the scope of this assessment.

4.11 Flooding Potential

According to Federal Emergency Management Agency Flood Insurance Rate Map No. 21195C0284H, the Marion Branch Sector #1 (old tipple area) site across the railroad tracks is within the 500 year floodplain. Sector #2 (upper reach) shown on Federal Emergency Management Agency Flood Insurance Rate Map No.'s 21195C0291H and 21195C0292H is located well out of any flooding potential.

4.12 Other Areas of Concern

Based on the site visit, there is a gas compressor station within the Sector #1 area (old tipple area) across the railroad tracks, a Chesapeake Energy gas well along the sector #1 southern boundary in the bottom of the hollow, exposed gas lines adjacent to the compressor station located in Sector #1, EQT Corporation exposed gas line in Sector #2, unknown gas well located in the northwest portion of Sector #2, and a unknown exposed gas line in the western portion of Sector #2. See photos below. Locations of gas lines can be found on MRP's attached in Appendix D.



Photo No. 8
Right view of compressor station



Photo No. 9
Left view of compressor station



Photo No. 10
Gas well along sector #1 southern boundary



Photo No. 11
Gas well along sector #1 southern boundary



Photo No. 12
Exposed gas line adjacent to compressor station in sector #1



Photo No. 13
Exposed EQT gas line in sector #2



Photo No. 14
Unknown gas well in northwest portion of sector #2



Photo No. 15
Exposed gas line in western portion of sector #2

4.13 Interviews

*Robert Linton Smith – Interviewed 8/25/14
Building Codes Officer, City of Pikeville
606-437-5176*

Mr. Smith was not aware of any contamination issues related to this property, nor could he remember any other structures ever being located on the property. Mr. Smith also provided zoning information for the area as previously described.

*Mike Hansel – Interviewed 8/25/14
Environmental Engineer, Jewell Smokeless
276-935-3680*

Prior to being employed by Jewell Smokeless, Mr. Hansel worked as the Environmental Director for CAM Mining, LLC and his involvement with Marion Branch goes back to 1993-1994. Since his involvement with Marion Branch until March 2014, Mr. Hansel was not aware of any potential contamination issues with this property, nor the adjoining property. Mr. Hansel also provided a brief history of the project area as previously described.

SECTION 5.0 FINDINGS, OPINIONS AND CONCLUSIONS

A Phase I Environmental Site Assessment has been conducted in conformance with the scope and limitations of ASTM Practice E 1527 of the Marion Branch project site. Any exceptions to, or deletions from, this practice are described in Section 1 of this report.

There were no overriding environmental concerns associated with this property. Multiple Gas Lines/Wells were located either on the property or immediately adjacent to the property. No concerns with these items were noted during the site inspection and their effect on the subject property are typical and characteristic of utilities.

The conclusions are limited to the scope of work defined by the City of Pikeville and performed by Summit Engineering, Inc. The information received from various individuals, agencies, and/or organizations in this Phase I assessment was taken in good faith. While we believe the scope of the interviews was sufficient for this Phase I assessment, we cannot attest to their complete accuracy.

This report is for the sole use of the City of Pikeville and is not to be used by any third parties. Summit Engineering, Inc. shall not be responsible for any interpretation or conclusions drawn from this report by third parties.

APPENDIX A
STATEMENT OF QUALIFICATIONS

STATEMENT OF QUALIFICATIONS

Patrick J. Collins, Environmental Scientist II


Mr. Patrick Collins is Summit Engineering, Inc.'s manager of aquatic biological surveys and SFS certified taxonomist. Mr. Collins received his B.S. in Environmental Science/Regional Analysis from Morehead State University in 2012. Prior to being employed at Summit Engineering, Inc. Mr. Collins worked for the US Army Corps of Engineers as a Natural Resource Specialist/Student Management Trainee. He has been employed full time with Summit Engineering since May 2012 and has experience in mining reclamation, ecological studies, environmental permitting, and environmental site assessments. Mr. Collins work has been focused in Kentucky, Virginia, and West Virginia. He is a SFS certified taxonomist focusing on ecological biodiversity studies, aquatic biological surveys, vegetative assessments, spill prevention control and countermeasure plans, KPDES permitting, and stream mitigation assessments.


*Philip R. Elswick, P.E.
Environmental Engineer (KY PE No. 25,720)*

Mr. Philip Elswick is Summit Engineering, Inc.'s President and a licensed Professional Engineer in Kentucky, Virginia, and West Virginia. Mr. Elswick received his B.S. in Chemical Engineering from the University of Kentucky in 2002 and his M.S in Chemical Engineering from the University of Kentucky in 2004. He has been employed at Summit Engineering since 2004 and has approximately 10 years of experience in mining and reclamation, ecological studies, environmental permitting, and environmental site assessments. He is a member of the American Institute of Chemical Engineers, the Kentucky Society of Professional Engineers, and the Kentucky Coal Association and Environmental Committee.

We declare that, to the best of our professional knowledge and belief, we meet the definition of Environmental Professional as defined in Section 312.10 of 40 CFR 312.

We have the specific qualifications based on education, training, and experience to assess a property of the nature, history, and setting of the subject property. We have developed and performed the all appropriate inquiries in conformance with the standards and practices set forth in 40 CFR Part 312.¹


Patrick J. Collins,
Environmental Scientist II


Philip R. Elswick, P.E.


¹ Some deviations from the All Appropriate Inquires rule were used in development of this report.

APPENDIX B
FEDERAL AND STATE RECORDS SEARCH

Marion Br - Old Tipple Site
Marion Branch
Pikeville, KY 41501

Inquiry Number: 4029879.9s
August 07, 2014

The EDR Radius Map™ Report with GeoCheck®



6 Armstrong Road, 4th floor
Shelton, CT 06484
Toll Free: 800.352.0050
www.edrnet.com

TABLE OF CONTENTS

<u>SECTION</u>	<u>PAGE</u>
Executive Summary	ES1
Overview Map	2
Detail Map	3
Map Findings Summary	4
Map Findings	7
Orphan Summary	24
Government Records Searched/Data Currency Tracking	GR-1
 <u>GEOCHECK ADDENDUM</u>	
Physical Setting Source Addendum	A-1
Physical Setting Source Summary	A-2
Physical Setting SSURGO Soil Map	A-5
Physical Setting Source Map	A-15
Physical Setting Source Map Findings	A-17
Physical Setting Source Records Searched	PSGR-1

Thank you for your business.
 Please contact EDR at 1-800-352-0050
 with any questions or comments.

Disclaimer - Copyright and Trademark Notice

This Report contains certain information obtained from a variety of public and other sources reasonably available to Environmental Data Resources, Inc. It cannot be concluded from this Report that coverage information for the target and surrounding properties does not exist from other sources. **NO WARRANTY EXPRESSED OR IMPLIED, IS MADE WHATSOEVER IN CONNECTION WITH THIS REPORT. ENVIRONMENTAL DATA RESOURCES, INC. SPECIFICALLY DISCLAIMS THE MAKING OF ANY SUCH WARRANTIES, INCLUDING WITHOUT LIMITATION, MERCHANTABILITY OR FITNESS FOR A PARTICULAR USE OR PURPOSE. ALL RISK IS ASSUMED BY THE USER. IN NO EVENT SHALL ENVIRONMENTAL DATA RESOURCES, INC. BE LIABLE TO ANYONE, WHETHER ARISING OUT OF ERRORS OR OMISSIONS, NEGLIGENCE, ACCIDENT OR ANY OTHER CAUSE, FOR ANY LOSS OF DAMAGE, INCLUDING, WITHOUT LIMITATION, SPECIAL, INCIDENTAL, CONSEQUENTIAL, OR EXEMPLARY DAMAGES. ANY LIABILITY ON THE PART OF ENVIRONMENTAL DATA RESOURCES, INC. IS STRICTLY LIMITED TO A REFUND OF THE AMOUNT PAID FOR THIS REPORT.** Purchaser accepts this Report "AS IS". Any analyses, estimates, ratings, environmental risk levels or risk codes provided in this Report are provided for illustrative purposes only, and are not intended to provide, nor should they be interpreted as providing any facts regarding, or prediction or forecast of, any environmental risk for any property. Only a Phase I Environmental Site Assessment performed by an environmental professional can provide information regarding the environmental risk for any property. Additionally, the information provided in this Report is not to be construed as legal advice.

Copyright 2014 by Environmental Data Resources, Inc. All rights reserved. Reproduction in any media or format, in whole or in part, of any report or map of Environmental Data Resources, Inc., or its affiliates, is prohibited without prior written permission.

EDR and its logos (including Sanborn and Sanborn Map) are trademarks of Environmental Data Resources, Inc. or its affiliates. All other trademarks used herein are the property of their respective owners.

EXECUTIVE SUMMARY

A search of available environmental records was conducted by Environmental Data Resources, Inc (EDR). The report was designed to assist parties seeking to meet the search requirements of EPA's Standards and Practices for All Appropriate Inquiries (40 CFR Part 312), the ASTM Standard Practice for Environmental Site Assessments (E 1527-13) or custom requirements developed for the evaluation of environmental risk associated with a parcel of real estate.

TARGET PROPERTY INFORMATION

ADDRESS

MARION BRANCH
PIKEVILLE, KY 41501

COORDINATES

Latitude (North):	37.4445000 - 37° 26' 40.20"
Longitude (West):	82.5291000 - 82° 31' 44.76"
Universal Transverse Mercator:	Zone 17
UTM X (Meters):	364735.2
UTM Y (Meters):	4145077.2
Elevation:	717 ft. above sea level

USGS TOPOGRAPHIC MAP ASSOCIATED WITH TARGET PROPERTY

Target Property Map:	37082-D5 PIKEVILLE, KY
Most Recent Revision:	1992

AERIAL PHOTOGRAPHY IN THIS REPORT

Portions of Photo from:	20120706
Source:	USDA

TARGET PROPERTY SEARCH RESULTS

The target property was not listed in any of the databases searched by EDR.

DATABASES WITH NO MAPPED SITES

No mapped sites were found in EDR's search of available ("reasonably ascertainable ") government records either on the target property or within the search radius around the target property for the following databases:

STANDARD ENVIRONMENTAL RECORDS

Federal NPL site list

NPL..... National Priority List

EXECUTIVE SUMMARY

Proposed NPL..... Proposed National Priority List Sites
NPL LIENS..... Federal Superfund Liens

Federal Delisted NPL site list

Delisted NPL..... National Priority List Deletions

Federal CERCLIS list

CERCLIS..... Comprehensive Environmental Response, Compensation, and Liability Information System
FEDERAL FACILITY..... Federal Facility Site Information listing

Federal CERCLIS NFRAP site List

CERC-NFRAP..... CERCLIS No Further Remedial Action Planned

Federal RCRA CORRACTS facilities list

CORRACTS..... Corrective Action Report

Federal RCRA non-CORRACTS TSD facilities list

RCRA-TSDF..... RCRA - Treatment, Storage and Disposal

Federal RCRA generators list

RCRA-LQG..... RCRA - Large Quantity Generators
RCRA-SQG..... RCRA - Small Quantity Generators
RCRA-CESQG..... RCRA - Conditionally Exempt Small Quantity Generator

Federal institutional controls / engineering controls registries

US ENG CONTROLS..... Engineering Controls Sites List
US INST CONTROL..... Sites with Institutional Controls
LUCIS..... Land Use Control Information System

Federal ERNS list

ERNS..... Emergency Response Notification System

State- and tribal - equivalent CERCLIS

SHWS..... State Leads List

State and tribal landfill and/or solid waste disposal site lists

SWF/LF..... Solid Waste Facilities List

State and tribal leaking storage tank lists

SB193..... SB193 Branch Site Inventory List
PSTEAF..... Facility Ranking List
INDIAN LUST..... Leaking Underground Storage Tanks on Indian Land

State and tribal registered storage tank lists

INDIAN UST..... Underground Storage Tanks on Indian Land

EXECUTIVE SUMMARY

FEMA UST..... Underground Storage Tank Listing

State and tribal institutional control / engineering control registries

ENG CONTROLS..... Engineering Controls Site Listing
INST CONTROL..... State Superfund Database

State and tribal voluntary cleanup sites

VCP..... Voluntary Cleanup Program Sites
INDIAN VCP..... Voluntary Cleanup Priority Listing

State and tribal Brownfields sites

BROWNFIELDS..... Kentucky Brownfield Inventory

ADDITIONAL ENVIRONMENTAL RECORDS

Local Brownfield lists

US BROWNFIELDS..... A Listing of Brownfields Sites

Local Lists of Landfill / Solid Waste Disposal Sites

DEBRIS REGION 9..... Torres Martinez Reservation Illegal Dump Site Locations
ODI..... Open Dump Inventory
HIST LF..... Historical Landfills
SWRCY..... Recycling Facilities
INDIAN ODI..... Report on the Status of Open Dumps on Indian Lands

Local Lists of Hazardous waste / Contaminated Sites

US CDL..... Clandestine Drug Labs
CDL..... Clandestine Drug Lab Location Listing
US HIST CDL..... National Clandestine Laboratory Register

Local Land Records

LIENS 2..... CERCLA Lien Information

Records of Emergency Release Reports

HMIRS..... Hazardous Materials Information Reporting System
SPILLS..... State spills

Other Ascertainable Records

DOT OPS..... Incident and Accident Data
DOD..... Department of Defense Sites
FUDS..... Formerly Used Defense Sites
CONSENT..... Superfund (CERCLA) Consent Decrees
ROD..... Records Of Decision
UMTRA..... Uranium Mill Tailings Sites
TRIS..... Toxic Chemical Release Inventory System

EXECUTIVE SUMMARY

TSCA.....	Toxic Substances Control Act
FTTS.....	FIFRA/ TSCA Tracking System - FIFRA (Federal Insecticide, Fungicide, & Rodenticide Act)/TSCA (Toxic Substances Control Act)
HIST FTTS.....	FIFRA/TSCA Tracking System Administrative Case Listing
SSTS.....	Section 7 Tracking Systems
ICIS.....	Integrated Compliance Information System
PADS.....	PCB Activity Database System
MLTS.....	Material Licensing Tracking System
RADINFO.....	Radiation Information Database
FINDS.....	Facility Index System/Facility Registry System
RAATS.....	RCRA Administrative Action Tracking System
RMP.....	Risk Management Plans
UIC.....	UIC Information
DRYCLEANERS.....	Drycleaner Listing
NPDES.....	Permitted Facility Listing
AIRS.....	Permitted Airs Facility Listing
LEAD.....	Environmental Lead Program Report Tracking Database
INDIAN RESERV.....	Indian Reservations
SCRD DRYCLEANERS.....	State Coalition for Remediation of Drycleaners Listing
US FIN ASSUR.....	Financial Assurance Information
PRP.....	Potentially Responsible Parties
COAL ASH DOE.....	Steam-Electric Plant Operation Data
LEAD SMELTERS.....	Lead Smelter Sites
PCB TRANSFORMER.....	PCB Transformer Registration Database
US AIRS.....	Aerometric Information Retrieval System Facility Subsystem
COAL ASH EPA.....	Coal Combustion Residues Surface Impoundments List
2020 COR ACTION.....	2020 Corrective Action Program List
EPA WATCH LIST.....	EPA WATCH LIST
Financial Assurance.....	Financial Assurance Information Listing
COAL ASH.....	Coal Ash Disposal Sites

EDR HIGH RISK HISTORICAL RECORDS

EDR Exclusive Records

EDR MGP.....	EDR Proprietary Manufactured Gas Plants
EDR US Hist Cleaners.....	EDR Exclusive Historic Dry Cleaners

EDR RECOVERED GOVERNMENT ARCHIVES

Exclusive Recovered Govt. Archives

RGA HWS.....	Recovered Government Archive State Hazardous Waste Facilities List
RGA LF.....	Recovered Government Archive Solid Waste Facilities List

SURROUNDING SITES: SEARCH RESULTS

Surrounding sites were identified in the following databases.

Elevations have been determined from the USGS Digital Elevation Model and should be evaluated on a relative (not an absolute) basis. Relative elevation information between sites of close proximity should be field verified. Sites with an elevation equal to or higher than the target property have been differentiated below from sites with an elevation lower than the target property. Page numbers and map identification numbers refer to the EDR Radius Map report where detailed data on individual sites can be reviewed.

Sites listed in ***bold italics*** are in multiple databases.

Unmappable (orphan) sites are not considered in the foregoing analysis.

EXECUTIVE SUMMARY

STANDARD ENVIRONMENTAL RECORDS

State and tribal registered storage tank lists

UST: The Underground Storage Tank database contains registered USTs. USTs are regulated under Subtitle I of the Resource Conservation and Recovery Act (RCRA). The data come from the Department of Environmental Protection's Owner/Facility Report of All Tanks Regardless of Status list.

A review of the UST list, as provided by EDR, and dated 05/13/2014 has revealed that there are 2 UST sites within approximately 0.25 miles of the target property.

<u>Lower Elevation</u>	<u>Address</u>	<u>Direction / Distance</u>	<u>Map ID</u>	<u>Page</u>
CHAPPERAL COAL CORP	441 MARION BRANCH RD	S 0 - 1/8 (0.017 mi.)	1	7
FILL ZONE FOOD & FUEL CENTER 8	720 S MAYO TRL	ESE 1/8 - 1/4 (0.235 mi.)	B5	20

ADDITIONAL ENVIRONMENTAL RECORDS

Other Ascertainable Records

RCRA NonGen / NLR: RCRAInfo is EPA's comprehensive information system, providing access to data supporting the Resource Conservation and Recovery Act (RCRA) of 1976 and the Hazardous and Solid Waste Amendments (HSWA) of 1984. The database includes selective information on sites which generate, transport, store, treat and/or dispose of hazardous waste as defined by the Resource Conservation and Recovery Act (RCRA). Non-Generators do not presently generate hazardous waste.

A review of the RCRA NonGen / NLR list, as provided by EDR, and dated 03/11/2014 has revealed that there are 2 RCRA NonGen / NLR sites within approximately 0.25 miles of the target property.

<u>Lower Elevation</u>	<u>Address</u>	<u>Direction / Distance</u>	<u>Map ID</u>	<u>Page</u>
GRESS EQUIPMENT COMPANY	651 SOUTH MAYO TRAIL	NE 1/8 - 1/4 (0.168 mi.)	A3	15
WHAYNE SUPPLY COMPANY	US 23 S	NE 1/8 - 1/4 (0.170 mi.)	A4	18

US MINES: Mines Master Index File. The source of this database is the Dept. of Labor, Mine Safety and Health Administration.

A review of the US MINES list, as provided by EDR, and dated 01/30/2014 has revealed that there is 1 US MINES site within approximately 0.25 miles of the target property.

<u>Equal/Higher Elevation</u>	<u>Address</u>	<u>Direction / Distance</u>	<u>Map ID</u>	<u>Page</u>
CAM MINING LLC		SSW 0 - 1/8 (0.022 mi.)	2	9

EDR HIGH RISK HISTORICAL RECORDS

EDR Exclusive Records

EXECUTIVE SUMMARY

EDR US Hist Auto Stat: EDR has searched selected national collections of business directories and has collected listings of potential gas station/filling station/service station sites that were available to EDR researchers. EDR's review was limited to those categories of sources that might, in EDR's opinion, include gas station/filling station/service station establishments. The categories reviewed included, but were not limited to gas, gas station, gasoline station, filling station, auto, automobile repair, auto service station, service station, etc. This database falls within a category of information EDR classifies as "High Risk Historical Records", or HRHR. EDR's HRHR effort presents unique and sometimes proprietary data about past sites and operations that typically create environmental concerns, but may not show up in current government records searches.

A review of the EDR US Hist Auto Stat list, as provided by EDR, has revealed that there is 1 EDR US Hist Auto Stat site within approximately 0.25 miles of the target property.

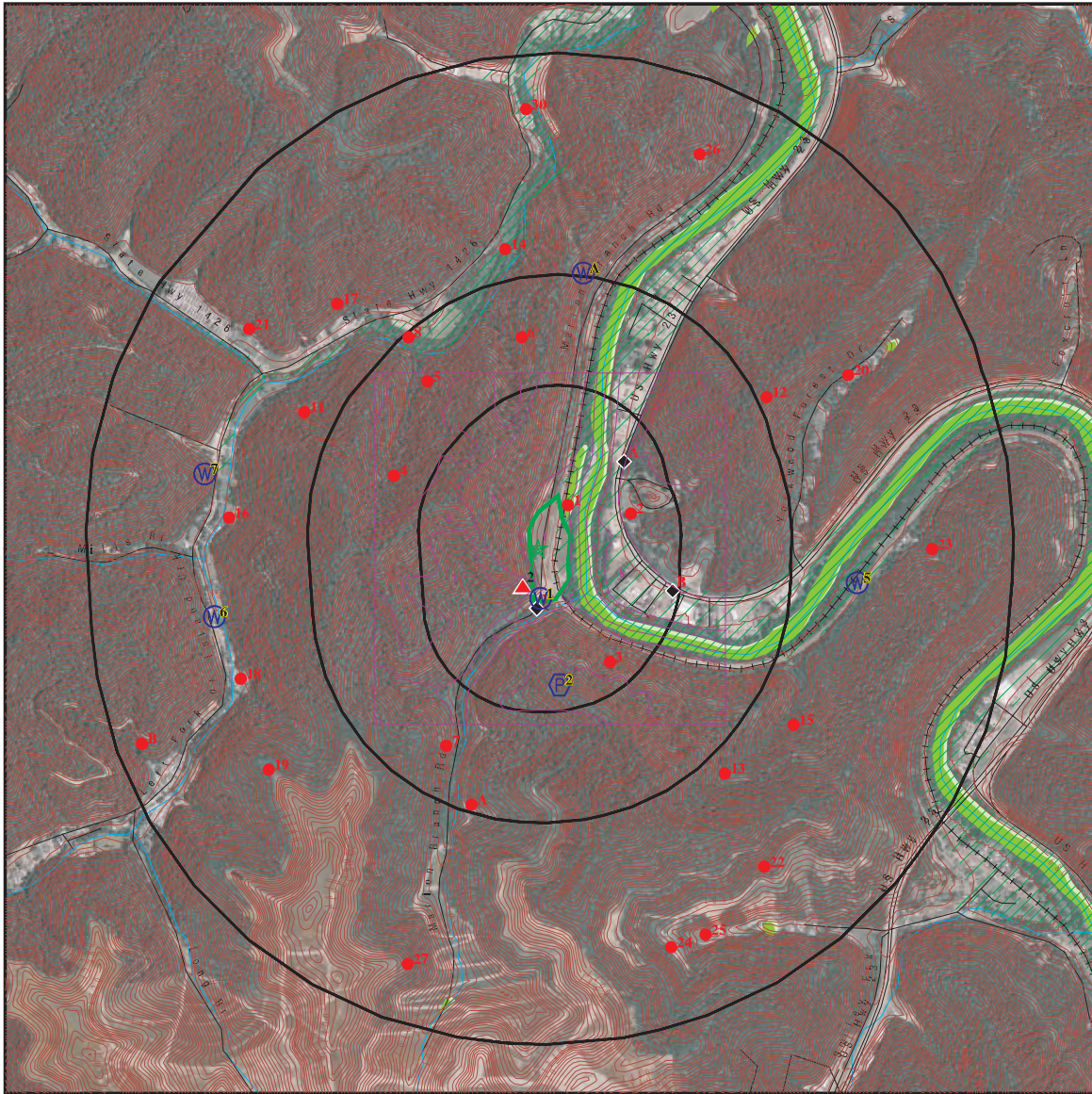
<u>Lower Elevation</u>	<u>Address</u>	<u>Direction / Distance</u>	<u>Map ID</u>	<u>Page</u>
Not reported	720 S MAYO TRL	ESE 1/8 - 1/4 (0.235 mi.)	B6	23

EXECUTIVE SUMMARY

Due to poor or inadequate address information, the following sites were not mapped. Count: 20 records.

<u>Site Name</u>	<u>Database(s)</u>
MCCOY ELKHORN COAL CORP - BEVINS B	US AIRS
EQT GATHERING LLC - PIKEVILLE W CO	FINDS, US AIRS
GREEN EARTH TECHNOLOGIES	HIST LF
WAL-MART SUPERCENTER	SHWS
FERGUSON CREEK SITE	CERC-NFRAP
CALL & RAMSEY COAL	CERC-NFRAP
PIKE CO ARPRT	UST
JULIA MAYNARD	UST
JEAN SLONE GROCERY	UST
BLACKBERRY ELEMENTARY SCHOOL	RCRA NonGen / NLR
PAYLESS ASHLAND	RCRA NonGen / NLR
MILLARD AREA VOCATIONAL CTR.	RCRA NonGen / NLR
HARRIS BP (BETTY HURT)	RCRA NonGen / NLR
CAM - KENTUCKY LLC	FINDS
CHESAPEAKE APPALACHIA LLC - THACKE	FINDS
WETLANDS (HORIZON NATURAL RESOURCE	ICIS, FINDS
REVELATION ENERGY LLC - STONECOAL	FINDS
MOUNTAIN ENTERPRISES INC - BUCKLEY	FINDS
EQT GATHERING LLC - PIKEVILLE W CO	FINDS
WRIGHT WAY READI - MIX LLC - PORTA	FINDS

overview MAP - 4029879.9s

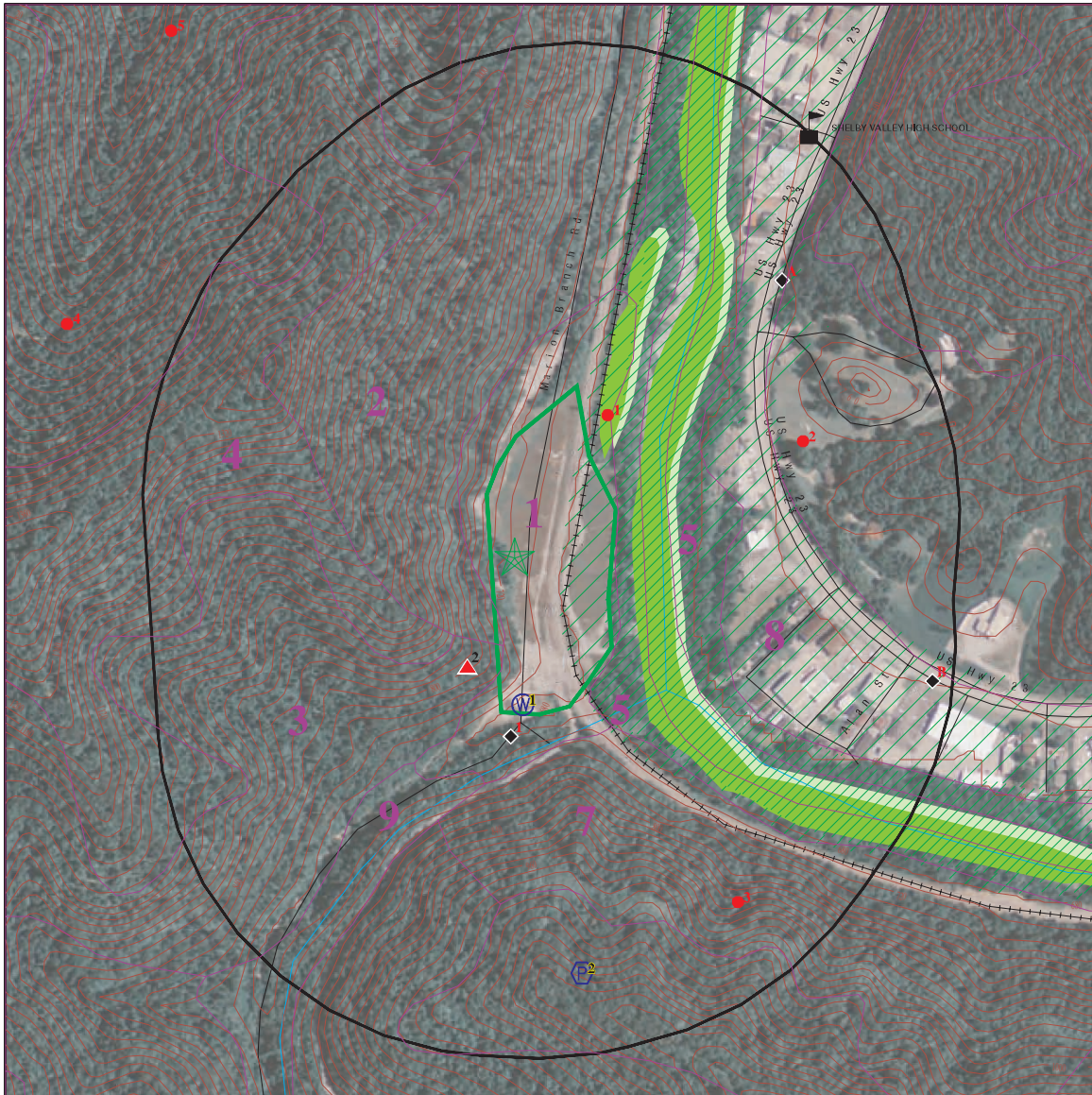


- | | |
|--|--|
| <ul style="list-style-type: none"> Target Property Sites at elevations higher than or equal to the target property Sites at elevations lower than the target property Manufactured Gas Plants Sensitive Receptors National Priority List Sites Dept. Defense Sites | <ul style="list-style-type: none"> Indian Reservations BIA Oil & Gas pipelines from USGS 100-year flood zone 500-year flood zone National Wetland Inventory State Wetlands |
|--|--|

This report includes Interactive Map Layers to display and/or hide map information. The legend includes only those icons for the default map view.

SITE NAME: Marlon Br - Old Tipple Site ADDRESS: Marion Branch Pikeville KY 41501 LAT/LONG: 37.4445 / 82.5291	CLIENT: Summit Engineering, Inc. CONTACT: Ashlie Childers INQUIRY #: 4029879.9s DATE: August 07, 2014 11:22 am
---	---

detail MAP - 4029879.9s



- Target Property
- Sites at elevations higher than or equal to the target property
- Sites at elevations lower than the target property
- Manufactured Gas Plants
- Sensitive Receptors
- National Priority List Sites
- Dept. Defense Sites
- Indian Reservations BIA
- Oil & Gas pipelines from USGS
- 100-year flood zone
- 500-year flood zone
- National Wetland Inventory
- State Wetlands



This report includes Interactive Map Layers to display and/or hide map information. The legend includes only those icons for the default map view.

SITE NAME: Marlon Br - Old Tipple Site ADDRESS: Marion Branch Pikeville KY 41501 LAT/LONG: 37.4445 / 82.5291	CLIENT: Summit Engineering, Inc. CONTACT: Ashlie Childers INQUIRY #: 4029879.9s DATE: August 07, 2014 11:25 am
---	---

MAP FINDINGS SUMMARY

Database	Search Distance (Miles)	Target Property	< 1/8	1/8 - 1/4	1/4 - 1/2	1/2 - 1	> 1	Total Plotted
STANDARD ENVIRONMENTAL RECORDS								
<i>Federal NPL site list</i>								
NPL	1.000		0	0	0	0	NR	0
Proposed NPL	1.000		0	0	0	0	NR	0
NPL LIENS	TP		NR	NR	NR	NR	NR	0
<i>Federal Delisted NPL site list</i>								
Delisted NPL	1.000		0	0	0	0	NR	0
<i>Federal CERCLIS list</i>								
CERCLIS	0.500		0	0	0	NR	NR	0
FEDERAL FACILITY	0.500		0	0	0	NR	NR	0
<i>Federal CERCLIS NFRAP site List</i>								
CERC-NFRAP	0.500		0	0	0	NR	NR	0
<i>Federal RCRA CORRACTS facilities list</i>								
CORRACTS	1.000		0	0	0	0	NR	0
<i>Federal RCRA non-CORRACTS TSD facilities list</i>								
RCRA-TSDF	0.500		0	0	0	NR	NR	0
<i>Federal RCRA generators list</i>								
RCRA-LQG	0.250		0	0	NR	NR	NR	0
RCRA-SQG	0.250		0	0	NR	NR	NR	0
RCRA-CESQG	0.250		0	0	NR	NR	NR	0
<i>Federal institutional controls / engineering controls registries</i>								
US ENG CONTROLS	0.500		0	0	0	NR	NR	0
US INST CONTROL	0.500		0	0	0	NR	NR	0
LUCIS	0.500		0	0	0	NR	NR	0
<i>Federal ERNS list</i>								
ERNS	TP		NR	NR	NR	NR	NR	0
<i>State- and tribal - equivalent CERCLIS</i>								
SHWS	1.000		0	0	0	0	NR	0
<i>State and tribal landfill and/or solid waste disposal site lists</i>								
SWF/LF	0.500		0	0	0	NR	NR	0
<i>State and tribal leaking storage tank lists</i>								
SB193	0.500		0	0	0	NR	NR	0
PSTEAF	0.500		0	0	0	NR	NR	0
INDIAN LUST	0.500		0	0	0	NR	NR	0
<i>State and tribal registered storage tank lists</i>								
UST	0.250		1	1	NR	NR	NR	2

MAP FINDINGS SUMMARY

Database	Search Distance (Miles)	Target Property	< 1/8	1/8 - 1/4	1/4 - 1/2	1/2 - 1	> 1	Total Plotted
INDIAN UST	0.250		0	0	NR	NR	NR	0
FEMA UST	0.250		0	0	NR	NR	NR	0
State and tribal institutional control / engineering control registries								
ENG CONTROLS	0.500		0	0	0	NR	NR	0
INST CONTROL	0.500		0	0	0	NR	NR	0
State and tribal voluntary cleanup sites								
VCP	0.500		0	0	0	NR	NR	0
INDIAN VCP	0.500		0	0	0	NR	NR	0
State and tribal Brownfields sites								
BROWNFIELDS	0.500		0	0	0	NR	NR	0
ADDITIONAL ENVIRONMENTAL RECORDS								
Local Brownfield lists								
US BROWNFIELDS	0.500		0	0	0	NR	NR	0
Local Lists of Landfill / Solid Waste Disposal Sites								
DEBRIS REGION 9	0.500		0	0	0	NR	NR	0
ODI	0.500		0	0	0	NR	NR	0
HIST LF	0.500		0	0	0	NR	NR	0
SWRCY	0.500		0	0	0	NR	NR	0
INDIAN ODI	0.500		0	0	0	NR	NR	0
Local Lists of Hazardous waste / Contaminated Sites								
US CDL	TP		NR	NR	NR	NR	NR	0
CDL	TP		NR	NR	NR	NR	NR	0
US HIST CDL	TP		NR	NR	NR	NR	NR	0
Local Land Records								
LIENS 2	TP		NR	NR	NR	NR	NR	0
Records of Emergency Release Reports								
HMIRS	TP		NR	NR	NR	NR	NR	0
SPIILLS	TP		NR	NR	NR	NR	NR	0
Other Ascertainable Records								
RCRA NonGen / NLR	0.250		0	2	NR	NR	NR	2
DOT OPS	TP		NR	NR	NR	NR	NR	0
DOD	1.000		0	0	0	0	NR	0
FUDS	1.000		0	0	0	0	NR	0
CONSENT	1.000		0	0	0	0	NR	0
ROD	1.000		0	0	0	0	NR	0
UMTRA	0.500		0	0	0	NR	NR	0
US MINES	0.250		1	0	NR	NR	NR	1

MAP FINDINGS SUMMARY

Database	Search Distance (Miles)	Target Property	< 1/8	1/8 - 1/4	1/4 - 1/2	1/2 - 1	> 1	Total Plotted
TRIS	TP		NR	NR	NR	NR	NR	0
TSCA	TP		NR	NR	NR	NR	NR	0
FTTS	TP		NR	NR	NR	NR	NR	0
HIST FTTS	TP		NR	NR	NR	NR	NR	0
SSTS	TP		NR	NR	NR	NR	NR	0
ICIS	TP		NR	NR	NR	NR	NR	0
PADS	TP		NR	NR	NR	NR	NR	0
MLTS	TP		NR	NR	NR	NR	NR	0
RADINFO	TP		NR	NR	NR	NR	NR	0
FINDS	TP		NR	NR	NR	NR	NR	0
RAATS	TP		NR	NR	NR	NR	NR	0
RMP	TP		NR	NR	NR	NR	NR	0
UIC	TP		NR	NR	NR	NR	NR	0
DRYCLEANERS	0.250		0	0	NR	NR	NR	0
NPDES	TP		NR	NR	NR	NR	NR	0
AIRS	TP		NR	NR	NR	NR	NR	0
LEAD	TP		NR	NR	NR	NR	NR	0
INDIAN RESERV	1.000		0	0	0	0	NR	0
SCRD DRYCLEANERS	0.500		0	0	0	NR	NR	0
US FIN ASSUR	TP		NR	NR	NR	NR	NR	0
PRP	TP		NR	NR	NR	NR	NR	0
COAL ASH DOE	TP		NR	NR	NR	NR	NR	0
LEAD SMELTERS	TP		NR	NR	NR	NR	NR	0
PCB TRANSFORMER	TP		NR	NR	NR	NR	NR	0
US AIRS	TP		NR	NR	NR	NR	NR	0
COAL ASH EPA	0.500		0	0	0	NR	NR	0
2020 COR ACTION	0.250		0	0	NR	NR	NR	0
EPA WATCH LIST	TP		NR	NR	NR	NR	NR	0
Financial Assurance	TP		NR	NR	NR	NR	NR	0
COAL ASH	0.500		0	0	0	NR	NR	0

EDR HIGH RISK HISTORICAL RECORDS

EDR Exclusive Records

EDR MGP	1.000		0	0	0	0	NR	0
EDR US Hist Auto Stat	0.250		0	1	NR	NR	NR	1
EDR US Hist Cleaners	0.250		0	0	NR	NR	NR	0

EDR RECOVERED GOVERNMENT ARCHIVES

Exclusive Recovered Govt. Archives

RGA HWS	TP		NR	NR	NR	NR	NR	0
RGA LF	TP		NR	NR	NR	NR	NR	0

NOTES:

- TP = Target Property
- NR = Not Requested at this Search Distance
- Sites may be listed in more than one database

MAP FINDINGS

Map ID Direction Distance Elevation		Database(s)	EDR ID Number EPA ID Number
--	--	-------------	--------------------------------

1 South < 1/8 0.017 mi. 91 ft.	CHAPPERAL COAL CORP 441 MARION BRANCH RD PIKEVILLE, KY 41501	UST	U002263312 N/A
---	---	------------	---------------------------------

Relative: Lower	UST: Sequence Id: 1438098 Facility ID: 65786 Owner Name: Chapperal Coal Corp Owner Address: 441 MARION BRANCH RD Owner Address2: Not reported Owner Address3: Not reported Owner City,St,Zip: Pikeville, KY 41501 Internal Document ID: 0 Latitude: Not reported Longitude: Not reported		
Actual: 679 ft.	Subject Item Id: 3 Tank Status: Tanks removed before 1988 Inert Material Code: Not reported Tank Material: SINGLE WALL STEEL Installation Date: 01/01/1976 Closed In Place Date: Not reported Removed Date: 01/01/1988 Capacity in Gallons: 4000 Change in Service Date: Not reported Tank Pit Num: Not reported Compartment Num: 1 Tank Substance: DIESEL Tank Mfg Code: Not reported Tank Release Detection: NON Tank Internal Protection: UNKNOWN Tank Overfill Protection: Unknown Last Tank Test Date: Not reported Relined Date: Not reported Lining Insp Date: Not reported Piping Installation Date: Not reported Pipe Type: Unknown Pipe Material: Single Wall Steel Pipe External Protection: Unknown Pipe Release Detection: Unknown Pipe Rel Detect Suc Code: UNK Pipe Leak Detect Code: NA Last Contained Date: Not reported Pipe Mfg Code: Not reported Last Pipe Test Date: Not reported Last CP Test Date: Not reported Added To Flex Date: Not reported Added To Piping Date: Not reported Added To Tank Date: Not reported		

	Subject Item Id: 2 Tank Status: Tanks removed before 1988 Inert Material Code: Not reported Tank Material: SINGLE WALL STEEL Installation Date: 01/01/1976 Closed In Place Date: Not reported Removed Date: 01/01/1988		
--	---	--	--

Map ID
 Direction
 Distance
 Elevation

MAP FINDINGS

Site

Database(s)

EDR ID Number
 EPA ID Number

CHAPPERAL COAL CORP (Continued)

U002263312

Capacity in Gallons: 4000
 Change in Service Date: Not reported
 Tank Pit Num: Not reported
 Compartment Num: 1
 Tank Substance: DIESEL
 Tank Mfg Code: Not reported
 Tank Release Detection: NON
 Tank Internal Protection: UNKNOWN
 Tank Overfill Protection: Unknown
 Last Tank Test Date: Not reported
 Relined Date: Not reported
 Lining Insp Date: Not reported
 Piping Installation Date: Not reported
 Pipe Type: Unknown
 Pipe Material: Single Wall Steel
 Pipe External Protection: Unknown
 Pipe Release Detection: Unknown
 Pipe Rel Detect Suc Code: UNK
 Pipe Leak Detect Code: NA
 Last Contained Date: Not reported
 Pipe Mfg Code: Not reported
 Last Pipe Test Date: Not reported
 Last CP Test Date: Not reported
 Added To Flex Date: Not reported
 Added To Piping Date: Not reported
 Added To Tank Date: Not reported

Subject Item Id: 1
Tank Status: Tanks removed before 1988
 Inert Material Code: Not reported
 Tank Material: SINGLE WALL STEEL
 Installation Date: 01/01/1983
 Closed In Place Date: Not reported
 Removed Date: 01/01/1988
 Capacity in Gallons: 2000
 Change in Service Date: Not reported
 Tank Pit Num: Not reported
 Compartment Num: 1
 Tank Substance: GASOLINE
 Tank Mfg Code: Not reported
 Tank Release Detection: NON
 Tank Internal Protection: UNKNOWN
 Tank Overfill Protection: Unknown
 Last Tank Test Date: Not reported
 Relined Date: Not reported
 Lining Insp Date: Not reported
 Piping Installation Date: Not reported
 Pipe Type: Unknown
 Pipe Material: Single Wall Steel
 Pipe External Protection: Unknown
 Pipe Release Detection: Unknown
 Pipe Rel Detect Suc Code: UNK
 Pipe Leak Detect Code: NA
 Last Contained Date: Not reported
 Pipe Mfg Code: Not reported
 Last Pipe Test Date: Not reported
 Last CP Test Date: Not reported

Map ID
 Direction
 Distance
 Elevation

MAP FINDINGS

Site

Database(s)

EDR ID Number
 EPA ID Number

CHAPPERAL COAL CORP (Continued)

U002263312

Added To Flex Date: Not reported
 Added To Piping Date: Not reported
 Added To Tank Date: Not reported

2
SSW
< 1/8
0.022 mi.
118 ft.

CAM MINING LLC
PIKE (County), KY

US MINES **1016479201**
N/A

Relative:
Higher

US MINES:
 Mine ID: 1505406
 SIC code(s): 12110 00 0 00000 00000 00000 00000
 Entity name: CHAPPERAL PLANT
 Company: CAM MINING LLC
 State FIPS code: KY
 County FIPS code: PIKE
 Status: D
 Status date: 20080225
 Operation Class: Coal Mining
 Number of shops: 0
 Number of plants: 0
 Latitude: 37 26 36
 Longitude: 082 31 47

Actual:
808 ft.

Violations Details:
 Violation Number: 7392661
 Date Issued: 12/20/2002
 Mine Status: Abandoned
 Status Date: 02/25/2008
 Action Type: 104(a)
 Date Abated: 01/17/2003
 Citation/Order: Citation
 Sig and Sub Designation: N
 Proposed Penalty: 55.00
 Paid Penalty: 55.00
 Assessment Status code: Closed
 Assess. Case Status code: Proposed
 Assessment Amount: 55.00
 Year: 2002

Violation Number: 7392662
 Date Issued: 12/20/2002
 Mine Status: Abandoned
 Status Date: 02/25/2008
 Action Type: 104(a)
 Date Abated: 01/17/2003
 Citation/Order: Citation
 Sig and Sub Designation: N
 Proposed Penalty: 55.00
 Paid Penalty: 55.00
 Assessment Status code: Closed
 Assess. Case Status code: Proposed
 Assessment Amount: 55.00
 Year: 2002

Violation Number: 4237800

Map ID
 Direction
 Distance
 Elevation

MAP FINDINGS

Site

Database(s)

EDR ID Number
 EPA ID Number

CAM MINING LLC (Continued)

1016479201

Date Issued: 11/20/2003
 Mine Status: Abandoned
 Status Date: 02/25/2008
 Action Type: 104(a)
 Date Abated: 12/29/2003
 Citation/Order: Citation
 Sig and Sub Designation: N
 Proposed Penalty: 60
 Paid Penalty: 60
 Assessment Status code: Closed
 Assess. Case Status code: Proposed
 Assessment Amount: 60
 Year: 2003

Violation Number: 4237799
 Date Issued: 11/20/2003
 Mine Status: Abandoned
 Status Date: 02/25/2008
 Action Type: 104(a)
 Date Abated: 12/05/2003
 Citation/Order: Citation
 Sig and Sub Designation: N
 Proposed Penalty: 60
 Paid Penalty: 60
 Assessment Status code: Closed
 Assess. Case Status code: Proposed
 Assessment Amount: 60
 Year: 2003

Violation Number: 7414541
 Date Issued: 11/08/2004
 Mine Status: Abandoned
 Status Date: 02/25/2008
 Action Type: 104(a)
 Date Abated: 12/01/2004
 Citation/Order: Citation
 Sig and Sub Designation: N
 Proposed Penalty: 60.00
 Paid Penalty: 60.00
 Assessment Status code: Closed
 Assess. Case Status code: Proposed
 Assessment Amount: 60.00
 Year: 2004

Violation Number: 7414540
 Date Issued: 11/08/2004
 Mine Status: Abandoned
 Status Date: 02/25/2008
 Action Type: 104(a)
 Date Abated: 12/01/2004
 Citation/Order: Citation
 Sig and Sub Designation: N
 Proposed Penalty: 60.00
 Paid Penalty: 60.00
 Assessment Status code: Closed
 Assess. Case Status code: Proposed
 Assessment Amount: 60.00

Map ID
 Direction
 Distance
 Elevation

MAP FINDINGS

Site

Database(s)

EDR ID Number
 EPA ID Number

CAM MINING LLC (Continued)

1016479201

Year: 2004

Violation Number: 4033795
 Date Issued: 11/06/2002
 Mine Status: Abandoned
 Status Date: 02/25/2008
 Action Type: 104(a)
 Date Abated: 11/07/2002
 Citation/Order: Citation
 Sig and Sub Designation: N
 Proposed Penalty: 55.00
 Paid Penalty: 55.00
 Assessment Status code: Closed
 Assess. Case Status code: Proposed
 Assessment Amount: 55.00
 Year: 2002

Violation Number: 4033794
 Date Issued: 11/06/2002
 Mine Status: Abandoned
 Status Date: 02/25/2008
 Action Type: 104(a)
 Date Abated: 11/07/2002
 Citation/Order: Citation
 Sig and Sub Designation: N
 Proposed Penalty: 55.00
 Paid Penalty: 55.00
 Assessment Status code: Closed
 Assess. Case Status code: Proposed
 Assessment Amount: 55.00
 Year: 2002

Violation Number: 4033792
 Date Issued: 11/06/2002
 Mine Status: Abandoned
 Status Date: 02/25/2008
 Action Type: 104(a)
 Date Abated: 11/07/2002
 Citation/Order: Citation
 Sig and Sub Designation: N
 Proposed Penalty: 55.00
 Paid Penalty: 55.00
 Assessment Status code: Closed
 Assess. Case Status code: Proposed
 Assessment Amount: 55.00
 Year: 2002

Violation Number: 4033793
 Date Issued: 11/06/2002
 Mine Status: Abandoned
 Status Date: 02/25/2008
 Action Type: 104(a)
 Date Abated: 11/07/2002
 Citation/Order: Citation
 Sig and Sub Designation: Y
 Proposed Penalty: 104.00
 Paid Penalty: 104.00

Map ID
 Direction
 Distance
 Elevation

MAP FINDINGS

Site

Database(s)

EDR ID Number
 EPA ID Number

CAM MINING LLC (Continued)

1016479201

Assessment Status code: Closed
 Assess. Case Status code: Proposed
 Assessment Amount: 104.00
 Year: 2002

Violation Number: 7414539
 Date Issued: 11/03/2004
 Mine Status: Abandoned
 Status Date: 02/25/2008
 Action Type: 104(a)
 Date Abated: 11/05/2004
 Citation/Order: Citation
 Sig and Sub Designation: Y
 Proposed Penalty: 99.00
 Paid Penalty: 99.00
 Assessment Status code: Closed
 Assess. Case Status code: Proposed
 Assessment Amount: 99.00
 Year: 2004

Violation Number: 7387591
 Date Issued: 08/15/2002
 Mine Status: Abandoned
 Status Date: 02/25/2008
 Action Type: 104(a)
 Date Abated: 08/15/2002
 Citation/Order: Citation
 Sig and Sub Designation: Y
 Proposed Penalty: 122.00
 Paid Penalty: 122.00
 Assessment Status code: Closed
 Assess. Case Status code: Proposed
 Assessment Amount: 122.00
 Year: 2002

Violation Number: 7387589
 Date Issued: 08/13/2002
 Mine Status: Abandoned
 Status Date: 02/25/2008
 Action Type: 104(a)
 Date Abated: 08/15/2002
 Citation/Order: Citation
 Sig and Sub Designation: N
 Proposed Penalty: 55.00
 Paid Penalty: 55.00
 Assessment Status code: Closed
 Assess. Case Status code: Proposed
 Assessment Amount: 55.00
 Year: 2002

Violation Number: 7387590
 Date Issued: 08/13/2002
 Mine Status: Abandoned
 Status Date: 02/25/2008
 Action Type: 104(a)
 Date Abated: 08/15/2002
 Citation/Order: Citation

Map ID
 Direction
 Distance
 Elevation

MAP FINDINGS

Site

Database(s)

EDR ID Number
 EPA ID Number

CAM MINING LLC (Continued)

1016479201

Sig and Sub Designation: N
 Proposed Penalty: 55.00
 Paid Penalty: 55.00
 Assessment Status code: Closed
 Assess. Case Status code: Proposed
 Assessment Amount: 55.00
 Year: 2002

Violation Number: 7387588
 Date Issued: 08/13/2002
 Mine Status: Abandoned
 Status Date: 02/25/2008
 Action Type: 104(a)
 Date Abated: 08/15/2002
 Citation/Order: Citation
 Sig and Sub Designation: Y
 Proposed Penalty: 122.00
 Paid Penalty: 122.00
 Assessment Status code: Closed
 Assess. Case Status code: Proposed
 Assessment Amount: 122.00
 Year: 2002

Violation Number: 7401604
 Date Issued: 07/11/2003
 Mine Status: Abandoned
 Status Date: 02/25/2008
 Action Type: 104(a)
 Date Abated: 08/18/2003
 Citation/Order: Citation
 Sig and Sub Designation: Y
 Proposed Penalty: 133
 Paid Penalty: 133
 Assessment Status code: Closed
 Assess. Case Status code: Proposed
 Assessment Amount: 133
 Year: 2003

Violation Number: 7401603
 Date Issued: 07/11/2003
 Mine Status: Abandoned
 Status Date: 02/25/2008
 Action Type: 104(a)
 Date Abated: 07/22/2003
 Citation/Order: Citation
 Sig and Sub Designation: Y
 Proposed Penalty: 133
 Paid Penalty: 133
 Assessment Status code: Closed
 Assess. Case Status code: Proposed
 Assessment Amount: 133
 Year: 2003

Violation Number: 7405163
 Date Issued: 07/01/2004
 Mine Status: Abandoned
 Status Date: 02/25/2008

Map ID
 Direction
 Distance
 Elevation

MAP FINDINGS

Site

Database(s)

EDR ID Number
 EPA ID Number

CAM MINING LLC (Continued)

1016479201

Action Type: 104(a)
 Date Abated: 07/01/2004
 Citation/Order: Citation
 Sig and Sub Designation: Y
 Proposed Penalty: 84.00
 Paid Penalty: 84.00
 Assessment Status code: Closed
 Assess. Case Status code: Proposed
 Assessment Amount: 84.00
 Year: 2004

Violation Number: 7405166
 Date Issued: 07/01/2004
 Mine Status: Abandoned
 Status Date: 02/25/2008
 Action Type: 104(a)
 Date Abated: 07/13/2004
 Citation/Order: Citation
 Sig and Sub Designation: Y
 Proposed Penalty: 84.00
 Paid Penalty: 84.00
 Assessment Status code: Closed
 Assess. Case Status code: Proposed
 Assessment Amount: 84.00
 Year: 2004

Violation Number: 7405165
 Date Issued: 07/01/2004
 Mine Status: Abandoned
 Status Date: 02/25/2008
 Action Type: 104(a)
 Date Abated: 07/13/2004
 Citation/Order: Citation
 Sig and Sub Designation: N
 Proposed Penalty: 60.00
 Paid Penalty: 60.00
 Assessment Status code: Closed
 Assess. Case Status code: Proposed
 Assessment Amount: 60.00
 Year: 2004

Map ID
 Direction
 Distance
 Elevation

MAP FINDINGS

Site

Database(s)

EDR ID Number
 EPA ID Number

CAM MINING LLC (Continued)

1016479201

[Click this hyperlink](#) while viewing on your computer to access
 23 additional US_MINES: record(s) in the EDR Site Report.

A3 NE 1/8-1/4 0.168 mi. 887 ft.	GRESS EQUIPMENT COMPANY 651 SOUTH MAYO TRAIL PIKEVILLE, KY Site 1 of 2 in cluster A	RCRA NonGen / NLR FINDS	1000841424 KYD147800403
--	--	--	--

Relative:
Lower

RCRA NonGen / NLR:

Date form received by agency: 03/13/2007

Facility name: GRESS EQUIPMENT COMPANY

Facility address: 651 SOUTH MAYO TRAIL
 PIKEVILLE, KY 41501

EPA ID: KYD147800403

Mailing address: P.O. BOX 3540
 PIKEVILLE, KY 41502

Contact: WENDELL HAMILTON

Contact address: P.O. BOX 3540
 PIKEVILLE, KY 41502

Contact country: US

Contact telephone: (606) 432-0321

Contact email: Not reported

EPA Region: 04

Land type: Private

Classification: Non-Generator

Description: Handler: Non-Generators do not presently generate hazardous waste

Owner/Operator Summary:

Owner/operator name: UNKNOWN

Owner/operator address: Not reported

Owner/operator country: Not reported

Owner/operator telephone: Not reported

Legal status: Private

Owner/Operator Type: Operator

Owner/Op start date: 03/13/2007

Owner/Op end date: Not reported

Owner/operator name: GWENDEL JOHNSON

Owner/operator address: P.O. BOX 2683
 PIKEVILLE, KY 41502

Owner/operator country: Not reported

Owner/operator telephone: (606) 432-0321

Legal status: Private

Owner/Operator Type: Owner

Owner/Op start date: Not reported

Owner/Op end date: Not reported

Handler Activities Summary:

U.S. importer of hazardous waste: No

Mixed waste (haz. and radioactive): No

Recycler of hazardous waste: No

Transporter of hazardous waste: No

Treater, storer or disposer of HW: No

Underground injection activity: No

On-site burner exemption: No

Map ID
 Direction
 Distance
 Elevation

MAP FINDINGS

Site

Database(s)

EDR ID Number
 EPA ID Number

GRESS EQUIPMENT COMPANY (Continued)

1000841424

Furnace exemption: No
 Used oil fuel burner: No
 Used oil processor: No
 User oil refiner: No
 Used oil fuel marketer to burner: No
 Used oil Specification marketer: No
 Used oil transfer facility: No
 Used oil transporter: No

Historical Generators:

Date form received by agency: 06/19/1995
 Site name: GRESS EQUIPMENT COMPANY
 Classification: Conditionally Exempt Small Quantity Generator

Hazardous Waste Summary:

Waste code: D001
 Waste name: IGNITABLE HAZARDOUS WASTES ARE THOSE WASTES WHICH HAVE A FLASHPOINT OF LESS THAN 140 DEGREES FAHRENHEIT AS DETERMINED BY A PENSKEY-MARTENS CLOSED CUP FLASH POINT TESTER. ANOTHER METHOD OF DETERMINING THE FLASH POINT OF A WASTE IS TO REVIEW THE MATERIAL SAFETY DATA SHEET, WHICH CAN BE OBTAINED FROM THE MANUFACTURER OR DISTRIBUTOR OF THE MATERIAL. LACQUER THINNER IS AN EXAMPLE OF A COMMONLY USED SOLVENT WHICH WOULD BE CONSIDERED AS IGNITABLE HAZARDOUS WASTE.

Waste code: D039
 Waste name: TETRACHLOROETHYLENE

Facility Has Received Notices of Violations:

Regulation violated: SR - 32:040
 Area of violation: Generators - Records/Reporting
 Date violation determined: 04/10/1995
 Date achieved compliance: 04/26/1995
 Violation lead agency: State
 Enforcement action: WRITTEN INFORMAL
 Enforcement action date: 04/10/1995
 Enf. disposition status: Not reported
 Enf. disp. status date: Not reported
 Enforcement lead agency: State
 Proposed penalty amount: Not reported
 Final penalty amount: Not reported
 Paid penalty amount: Not reported

Regulation violated: SR - 32:040
 Area of violation: Generators - Manifest
 Date violation determined: 04/20/1994
 Date achieved compliance: 04/20/1994
 Violation lead agency: State
 Enforcement action: WRITTEN INFORMAL
 Enforcement action date: 05/05/1994
 Enf. disposition status: Not reported
 Enf. disp. status date: Not reported
 Enforcement lead agency: State
 Proposed penalty amount: Not reported
 Final penalty amount: Not reported
 Paid penalty amount: Not reported

Map ID
 Direction
 Distance
 Elevation

MAP FINDINGS

Site

Database(s)

EDR ID Number
 EPA ID Number

GRESS EQUIPMENT COMPANY (Continued)

1000841424

Regulation violated: SR - 32:040
 Area of violation: Generators - Records/Reporting
 Date violation determined: 04/07/1993
 Date achieved compliance: 04/19/1993
 Violation lead agency: State
 Enforcement action: WRITTEN INFORMAL
 Enforcement action date: 04/07/1993
 Enf. disposition status: Not reported
 Enf. disp. status date: Not reported
 Enforcement lead agency: State
 Proposed penalty amount: Not reported
 Final penalty amount: Not reported
 Paid penalty amount: Not reported

Regulation violated: SR - 31:010
 Area of violation: Generators - Pre-transport
 Date violation determined: 06/12/1992
 Date achieved compliance: 06/24/1992
 Violation lead agency: State
 Enforcement action: WRITTEN INFORMAL
 Enforcement action date: 06/15/1992
 Enf. disposition status: Not reported
 Enf. disp. status date: Not reported
 Enforcement lead agency: State
 Proposed penalty amount: Not reported
 Final penalty amount: Not reported
 Paid penalty amount: Not reported

Evaluation Action Summary:
 Evaluation date: 03/13/2007
 Evaluation: COMPLIANCE EVALUATION INSPECTION ON-SITE
 Area of violation: Not reported
 Date achieved compliance: Not reported
 Evaluation lead agency: State

Evaluation date: 07/25/1995
 Evaluation: COMPLIANCE SCHEDULE EVALUATION
 Area of violation: Not reported
 Date achieved compliance: Not reported
 Evaluation lead agency: State

Evaluation date: 07/19/1995
 Evaluation: NON-FINANCIAL RECORD REVIEW
 Area of violation: Not reported
 Date achieved compliance: Not reported
 Evaluation lead agency: State

Evaluation date: 04/26/1995
 Evaluation: COMPLIANCE SCHEDULE EVALUATION
 Area of violation: Generators - Records/Reporting
 Date achieved compliance: 04/26/1995
 Evaluation lead agency: State

Evaluation date: 04/10/1995
 Evaluation: NON-FINANCIAL RECORD REVIEW
 Area of violation: Generators - Records/Reporting
 Date achieved compliance: 04/26/1995

Map ID
 Direction
 Distance
 Elevation

MAP FINDINGS

Site

Database(s)

EDR ID Number
 EPA ID Number

GRESS EQUIPMENT COMPANY (Continued)

1000841424

Evaluation lead agency: State

Evaluation date: 04/20/1994
 Evaluation: COMPLIANCE EVALUATION INSPECTION ON-SITE
 Area of violation: Generators - Manifest
 Date achieved compliance: 04/20/1994
 Evaluation lead agency: State

Evaluation date: 05/03/1993
 Evaluation: COMPLIANCE SCHEDULE EVALUATION
 Area of violation: Generators - Records/Reporting
 Date achieved compliance: 04/19/1993
 Evaluation lead agency: State

Evaluation date: 04/07/1993
 Evaluation: NON-FINANCIAL RECORD REVIEW
 Area of violation: Generators - Records/Reporting
 Date achieved compliance: 04/19/1993
 Evaluation lead agency: State

Evaluation date: 06/24/1992
 Evaluation: COMPLIANCE SCHEDULE EVALUATION
 Area of violation: Generators - Pre-transport
 Date achieved compliance: 06/24/1992
 Evaluation lead agency: State

Evaluation date: 06/12/1992
 Evaluation: COMPLIANCE EVALUATION INSPECTION ON-SITE
 Area of violation: Generators - Pre-transport
 Date achieved compliance: 06/24/1992
 Evaluation lead agency: State

FINDS:

Registry ID: 110003227678

Environmental Interest/Information System

RCRAInfo is a national information system that supports the Resource Conservation and Recovery Act (RCRA) program through the tracking of events and activities related to facilities that generate, transport, and treat, store, or dispose of hazardous waste. RCRAInfo allows RCRA program staff to track the notification, permit, compliance, and corrective action activities required under RCRA.

A4
NE
 1/8-1/4
 0.170 mi.
 899 ft.

WHAYNE SUPPLY COMPANY
US 23 S
PIKEVILLE, KY 41501
Site 2 of 2 in cluster A

RCRA NonGen / NLR 1000441805
KYD046757985

Relative:
Lower

RCRA NonGen / NLR:
 Date form received by agency: 06/05/2001
 Facility name: WHAYNE SUPPLY COMPANY
 Facility address: US 23 S
 PIKEVILLE, KY 41501
 EPA ID: KYD046757985
 Mailing address: P.O. BOX 35900

Actual:
698 ft.

Map ID
 Direction
 Distance
 Elevation

MAP FINDINGS

Site

Database(s)

EDR ID Number
 EPA ID Number

WHAYNE SUPPLY COMPANY (Continued)

1000441805

Contact: LOUISVILLE, KY 402325900
 GARY STEPHENSON
 Contact address: P.O. BOX 35900
 LOUISVILLE, KY 402325900
 Contact country: US
 Contact telephone: (502) 774-4441
 Contact email: Not reported
 EPA Region: 04
 Classification: Non-Generator
 Description: Handler: Non-Generators do not presently generate hazardous waste

Owner/Operator Summary:
 Owner/operator name: WHAYNE SUPPLY COMPANY
 Owner/operator address: P.O. BOX 35900
 LOUISVILLE, KY 40232
 Owner/operator country: Not reported
 Owner/operator telephone: (502) 774-4441
 Legal status: Private
 Owner/Operator Type: Owner
 Owner/Op start date: 04/25/2001
 Owner/Op end date: Not reported

Handler Activities Summary:
 U.S. importer of hazardous waste: No
 Mixed waste (haz. and radioactive): No
 Recycler of hazardous waste: No
 Transporter of hazardous waste: No
 Treater, storer or disposer of HW: No
 Underground injection activity: No
 On-site burner exemption: No
 Furnace exemption: No
 Used oil fuel burner: No
 Used oil processor: No
 User oil refiner: No
 Used oil fuel marketer to burner: No
 Used oil Specification marketer: No
 Used oil transfer facility: No
 Used oil transporter: No

Historical Generators:
 Date form received by agency: 04/25/2001
 Site name: WHAYNE SUPPLY COMPANY
 Classification: Not a generator, verified

 Date form received by agency: 01/27/1998
 Site name: WHAYNE SUPPLY COMPANY
 Classification: Not a generator, verified

 Date form received by agency: 03/01/1996
 Site name: WHAYNE SUPPLY COMPANY - PIKEVILLE
 Classification: Large Quantity Generator

 Date form received by agency: 03/01/1994
 Site name: WHAYNE SUPPLY COMPANY - PIKEVILLE
 Classification: Large Quantity Generator

Map ID
 Direction
 Distance
 Elevation

MAP FINDINGS

Site

Database(s)

EDR ID Number
 EPA ID Number

WHAYNE SUPPLY COMPANY (Continued)

1000441805

Date form received by agency: 03/01/1992
 Site name: WHAYNE SUPPLY COMPANY - PIKEVILLE
 Classification: Large Quantity Generator

Hazardous Waste Summary:

Waste code: NONE
 Waste name: None

Violation Status: No violations found

B5
ESE
1/8-1/4
0.235 mi.
1239 ft.

FILL ZONE FOOD & FUEL CENTER 8002
720 S MAYO TRL
PIKEVILLE, KY 41501

UST U003180594
N/A

Site 1 of 2 in cluster B

Relative:
Lower

UST:
 Sequence Id: 1046098
 Facility ID: 58497
 Owner Name: Isom Tank & Service Company Inc
 Owner Address: PO Box 244
 Owner Address2: Not reported
 Owner Address3: Not reported
 Owner City,St,Zip: Ermine, KY 41815
 Internal Document ID: 0
 Latitude: -82.519167
 Longitude: 37.442889

Actual:
701 ft.

Subject Item Id: 3
Tank Status: Tank active
 Inert Material Code: Not reported
 Tank Material: Single Wall Mixed (steel tank wrapped with fiberglass)
 Installation Date: 08/07/1996
 Closed In Place Date: Not reported
 Removed Date: Not reported
 Capacity in Gallons: 10000
 Change in Service Date: Not reported
 Tank Pit Num: Not reported
 Compartment Num: 1
 Tank Substance: DIESEL
 Tank Mfg Code: Not reported
 Tank Release Detection: STATISTICAL INVENTORY RECONCILIATION
 Tank Internal Protection: NA
 Tank Overfill Protection: Automatic Shutoff Device
 Last Tank Test Date: Not reported
 Relined Date: Not reported
 Lining Insp Date: Not reported
 Piping Installation Date: Not reported
 Pipe Type: Pressurized
 Pipe Material: Flexible Wall
 Pipe External Protection: NA
 Pipe Release Detection: Statistical Inventory Reconciliation
 Pipe Rel Detect Suc Code: NON
 Pipe Leak Detect Code: ELD
 Last Contained Date: Not reported
 Pipe Mfg Code: ENV
 Last Pipe Test Date: Not reported
 Last CP Test Date: Not reported

Map ID
 Direction
 Distance
 Elevation

MAP FINDINGS

Site

Database(s)

EDR ID Number
 EPA ID Number

FILL ZONE FOOD & FUEL CENTER 8002 (Continued)

U003180594

Added To Flex Date: Not reported
 Added To Piping Date: Not reported
 Added To Tank Date: Not reported

Subject Item Id: 3
Tank Status: **Tank active**
 Inert Material Code: Not reported
 Tank Material: Single Wall Mixed (steel tank wrapped with fiberglass)
 Installation Date: 08/07/1996
 Closed In Place Date: Not reported
 Removed Date: Not reported
 Capacity in Gallons: 10000
 Change in Service Date: Not reported
 Tank Pit Num: Not reported
 Compartment Num: 2
 Tank Substance: KEROSENE
 Tank Mfg Code: Not reported
 Tank Release Detection: STATISTICAL INVENTORY RECONCILIATION
 Tank Internal Protection: NA
 Tank Overfill Protection: Automatic Shutoff Device
 Last Tank Test Date: Not reported
 Relined Date: Not reported
 Lining Insp Date: Not reported
 Piping Installation Date: Not reported
 Pipe Type: Pressurized
 Pipe Material: Flexible Wall
 Pipe External Protection: NA
 Pipe Release Detection: Statistical Inventory Reconciliation
 Pipe Rel Detect Suc Code: NON
 Pipe Leak Detect Code: ELD
 Last Contained Date: Not reported
 Pipe Mfg Code: ENV
 Last Pipe Test Date: Not reported
 Last CP Test Date: Not reported
 Added To Flex Date: Not reported
 Added To Piping Date: Not reported
 Added To Tank Date: Not reported

Subject Item Id: 2
Tank Status: **Tank active**
 Inert Material Code: Not reported
 Tank Material: Single Wall Mixed (steel tank wrapped with fiberglass)
 Installation Date: 08/07/1996
 Closed In Place Date: Not reported
 Removed Date: Not reported
 Capacity in Gallons: 12000
 Change in Service Date: Not reported
 Tank Pit Num: Not reported
 Compartment Num: 1
 Tank Substance: Premium Gasoline (high-grade; 93 octane)
 Tank Mfg Code: Not reported
 Tank Release Detection: STATISTICAL INVENTORY RECONCILIATION
 Tank Internal Protection: NA
 Tank Overfill Protection: Automatic Shutoff Device
 Last Tank Test Date: Not reported
 Relined Date: Not reported
 Lining Insp Date: Not reported

Map ID
 Direction
 Distance
 Elevation

MAP FINDINGS

Site

Database(s)

EDR ID Number
 EPA ID Number

FILL ZONE FOOD & FUEL CENTER 8002 (Continued)

U003180594

Piping Installation Date: Not reported
 Pipe Type: Pressurized
 Pipe Material: Flexible Wall
 Pipe External Protection: NA
 Pipe Release Detection: Statistical Inventory Reconciliation
 Pipe Rel Detect Suc Code: NON
 Pipe Leak Detect Code: ELD
 Last Contained Date: Not reported
 Pipe Mfg Code: ENV
 Last Pipe Test Date: Not reported
 Last CP Test Date: Not reported
 Added To Flex Date: Not reported
 Added To Piping Date: Not reported
 Added To Tank Date: Not reported

Subject Item Id: 1
Tank Status: Tank active
 Inert Material Code: Not reported
 Tank Material: Single Wall Mixed (steel tank wrapped with fiberglass)
 Installation Date: 08/07/1996
 Closed In Place Date: Not reported
 Removed Date: Not reported
 Capacity in Gallons: 20000
 Change in Service Date: Not reported
 Tank Pit Num: Not reported
 Compartment Num: 1
 Tank Substance: REG
 Tank Mfg Code: Not reported
 Tank Release Detection: STATISTICAL INVENTORY RECONCILIATION
 Tank Internal Protection: NA
 Tank Overfill Protection: Automatic Shutoff Device
 Last Tank Test Date: Not reported
 Relined Date: Not reported
 Lining Insp Date: Not reported
 Piping Installation Date: Not reported
 Pipe Type: Pressurized
 Pipe Material: Flexible Wall
 Pipe External Protection: NA
 Pipe Release Detection: Statistical Inventory Reconciliation
 Pipe Rel Detect Suc Code: NON
 Pipe Leak Detect Code: ELD
 Last Contained Date: Not reported
 Pipe Mfg Code: ENV
 Last Pipe Test Date: Not reported
 Last CP Test Date: Not reported
 Added To Flex Date: Not reported
 Added To Piping Date: Not reported
 Added To Tank Date: Not reported

Map ID	Direction	Distance	Elevation	Site	Database(s)	EDR ID Number	EPA ID Number
--------	-----------	----------	-----------	------	-------------	---------------	---------------

MAP FINDINGS

B6						EDR US Hist Auto Stat	1015615160
ESE				720 S MAYO TRL			N/A
1/8-1/4				PIKEVILLE, KY 41501			
0.235 mi.							
1239 ft.				Site 2 of 2 in cluster B			
Relative:	EDR Historical Auto Stations:						
Lower	Name:	FILL ZONE FOOD & FUEL CENTER					
	Year:	1999					
Actual:	Address:	720 S MAYO TRL					
701 ft.	Name:	FILL ZONE FOOD & FUEL CENTER					
	Year:	2000					
	Address:	720 S MAYO TRL					

Count: 20 records.

ORPHAN SUMMARY

City	EDR ID	Site Name	Site Address	Zip	Database(s)
BLACKBERRY	1000863858	BLACKBERRY ELEMENTARY SCHOOL	HIGHWAY 1056	41501	RCRA NonGen / NLR
JOHNSCREEK	1000863774	PAYLESS ASHLAND	ROUTE 1, BOX 864, RT 194	41501	RCRA NonGen / NLR
META	1009575271	MCCOY ELKHORN COAL CORP - BEVINS B	2069 KY 194 E	41501	US AIRS
PIKE	U003991045	PIKE CO ARPRT	RTE 2061	41501	UST
PIKEVILLE	U001181831	JULIA MAYNARD	RTE 1	41501	UST
PIKEVILLE	1007262408	CAM - KENTUCKY LLC	US 119 & ROB FORK RD		FINDS
PIKEVILLE	S104905116	GREEN EARTH TECHNOLOGIES	HWY 1426 .4 MI S OF US 23	41501	HIST LF
PIKEVILLE	U004142033	JEAN SLONE GROCERY	HWY 1441	41501	UST
PIKEVILLE	1000277522	MILLARD AREA VOCATIONAL CTR.	ROUTE 2, BOX 292	41501	RCRA NonGen / NLR
PIKEVILLE	1006827654	CHESAPEAKE APPALACHIA LLC - THACKE	KY 319		FINDS
PIKEVILLE	1006798897	WETLANDS (HORIZON NATURAL RESOURCE	ADJACENT TO MEADE, EMILY, ROCK		ICIS, FINDS
PIKEVILLE	1016220246	REVELATION ENERGY LLC - STONECOAL	US HIGHWAY 23		FINDS
PIKEVILLE	1014718848	MOUNTAIN ENTERPRISES INC - BUCKLEY	US HWY 119 N		FINDS
PIKEVILLE	1008223000	EQT GATHERING LLC - PIKEVILLE W CO	265 W MAYO DR		FINDS
PIKEVILLE	1003868105	FERGUSON CREEK SITE	OFF US HWY 119	41501	CERC-NFRAP
PIKEVILLE	1012217480	WRIGHT WAY READI - MIX LLC - PORTA	17 W SOOKIE CREEK RD		FINDS
PIKEVILLE	1012240660	EQT GATHERING LLC - PIKEVILLE W CO	750 WOLF PEN BRANCH		FINDS, US AIRS
PIKEVILLE/META	1003868037	CALL & RAMSEY COAL	HWY 632	41501	CERC-NFRAP
SOUTH WILLIAMSON	S112163977	WAL-MART SUPERCENTER	HWY 119	41501	SHWS
ZEBULON	1001960712	HARRIS BP (BETTY HURT)	4856 HWY 119 E	41501	RCRA NonGen / NLR

GOVERNMENT RECORDS SEARCHED / DATA CURRENCY TRACKING

To maintain currency of the following federal and state databases, EDR contacts the appropriate governmental agency on a monthly or quarterly basis, as required.

Number of Days to Update: Provides confirmation that EDR is reporting records that have been updated within 90 days from the date the government agency made the information available to the public.

STANDARD ENVIRONMENTAL RECORDS

Federal NPL site list

NPL: National Priority List

National Priorities List (Superfund). The NPL is a subset of CERCLIS and identifies over 1,200 sites for priority cleanup under the Superfund Program. NPL sites may encompass relatively large areas. As such, EDR provides polygon coverage for over 1,000 NPL site boundaries produced by EPA's Environmental Photographic Interpretation Center (EPIC) and regional EPA offices.

Date of Government Version: 10/25/2013	Source: EPA
Date Data Arrived at EDR: 11/11/2013	Telephone: N/A
Date Made Active in Reports: 01/28/2014	Last EDR Contact: 07/08/2014
Number of Days to Update: 78	Next Scheduled EDR Contact: 10/20/2014
	Data Release Frequency: Quarterly

NPL Site Boundaries

Sources:

EPA's Environmental Photographic Interpretation Center (EPIC)
Telephone: 202-564-7333

EPA Region 1
Telephone 617-918-1143

EPA Region 6
Telephone: 214-655-6659

EPA Region 3
Telephone 215-814-5418

EPA Region 7
Telephone: 913-551-7247

EPA Region 4
Telephone 404-562-8033

EPA Region 8
Telephone: 303-312-6774

EPA Region 5
Telephone 312-886-6686

EPA Region 9
Telephone: 415-947-4246

EPA Region 10
Telephone 206-553-8665

Proposed NPL: Proposed National Priority List Sites

A site that has been proposed for listing on the National Priorities List through the issuance of a proposed rule in the Federal Register. EPA then accepts public comments on the site, responds to the comments, and places on the NPL those sites that continue to meet the requirements for listing.

Date of Government Version: 10/25/2013	Source: EPA
Date Data Arrived at EDR: 11/11/2013	Telephone: N/A
Date Made Active in Reports: 01/28/2014	Last EDR Contact: 07/08/2014
Number of Days to Update: 78	Next Scheduled EDR Contact: 10/20/2014
	Data Release Frequency: Quarterly

NPL LIENS: Federal Superfund Liens

Federal Superfund Liens. Under the authority granted the USEPA by CERCLA of 1980, the USEPA has the authority to file liens against real property in order to recover remedial action expenditures or when the property owner received notification of potential liability. USEPA compiles a listing of filed notices of Superfund Liens.

Date of Government Version: 10/15/1991	Source: EPA
Date Data Arrived at EDR: 02/02/1994	Telephone: 202-564-4267
Date Made Active in Reports: 03/30/1994	Last EDR Contact: 08/15/2011
Number of Days to Update: 56	Next Scheduled EDR Contact: 11/28/2011
	Data Release Frequency: No Update Planned

GOVERNMENT RECORDS SEARCHED / DATA CURRENCY TRACKING

Federal Delisted NPL site list

DELISTED NPL: National Priority List Deletions

The National Oil and Hazardous Substances Pollution Contingency Plan (NCP) establishes the criteria that the EPA uses to delete sites from the NPL. In accordance with 40 CFR 300.425.(e), sites may be deleted from the NPL where no further response is appropriate.

Date of Government Version: 10/25/2013	Source: EPA
Date Data Arrived at EDR: 11/11/2013	Telephone: N/A
Date Made Active in Reports: 01/28/2014	Last EDR Contact: 07/08/2014
Number of Days to Update: 78	Next Scheduled EDR Contact: 10/20/2014
	Data Release Frequency: Quarterly

Federal CERCLIS list

CERCLIS: Comprehensive Environmental Response, Compensation, and Liability Information System

CERCLIS contains data on potentially hazardous waste sites that have been reported to the USEPA by states, municipalities, private companies and private persons, pursuant to Section 103 of the Comprehensive Environmental Response, Compensation, and Liability Act (CERCLA). CERCLIS contains sites which are either proposed to or on the National Priorities List (NPL) and sites which are in the screening and assessment phase for possible inclusion on the NPL.

Date of Government Version: 10/25/2013	Source: EPA
Date Data Arrived at EDR: 11/11/2013	Telephone: 703-412-9810
Date Made Active in Reports: 02/13/2014	Last EDR Contact: 05/29/2014
Number of Days to Update: 94	Next Scheduled EDR Contact: 09/08/2014
	Data Release Frequency: Quarterly

FEDERAL FACILITY: Federal Facility Site Information listing

A listing of National Priority List (NPL) and Base Realignment and Closure (BRAC) sites found in the Comprehensive Environmental Response, Compensation and Liability Information System (CERCLIS) Database where EPA Federal Facilities Restoration and Reuse Office is involved in cleanup activities.

Date of Government Version: 05/31/2013	Source: Environmental Protection Agency
Date Data Arrived at EDR: 07/08/2013	Telephone: 703-603-8704
Date Made Active in Reports: 12/06/2013	Last EDR Contact: 07/08/2014
Number of Days to Update: 151	Next Scheduled EDR Contact: 10/20/2014
	Data Release Frequency: Varies

Federal CERCLIS NFRAP site List

CERCLIS-NFRAP: CERCLIS No Further Remedial Action Planned

Archived sites are sites that have been removed and archived from the inventory of CERCLIS sites. Archived status indicates that, to the best of EPA's knowledge, assessment at a site has been completed and that EPA has determined no further steps will be taken to list this site on the National Priorities List (NPL), unless information indicates this decision was not appropriate or other considerations require a recommendation for listing at a later time. This decision does not necessarily mean that there is no hazard associated with a given site; it only means that, based upon available information, the location is not judged to be a potential NPL site.

Date of Government Version: 10/25/2013	Source: EPA
Date Data Arrived at EDR: 11/11/2013	Telephone: 703-412-9810
Date Made Active in Reports: 02/13/2014	Last EDR Contact: 05/29/2014
Number of Days to Update: 94	Next Scheduled EDR Contact: 09/08/2014
	Data Release Frequency: Quarterly

Federal RCRA CORRACTS facilities list

CORRACTS: Corrective Action Report

CORRACTS identifies hazardous waste handlers with RCRA corrective action activity.

GOVERNMENT RECORDS SEARCHED / DATA CURRENCY TRACKING

Date of Government Version: 03/11/2014	Source: EPA
Date Data Arrived at EDR: 03/13/2014	Telephone: 800-424-9346
Date Made Active in Reports: 04/09/2014	Last EDR Contact: 07/02/2014
Number of Days to Update: 27	Next Scheduled EDR Contact: 10/13/2014
	Data Release Frequency: Quarterly

Federal RCRA non-CORRACTS TSD facilities list

RCRA-TSDF: RCRA - Treatment, Storage and Disposal

RCRAInfo is EPA's comprehensive information system, providing access to data supporting the Resource Conservation and Recovery Act (RCRA) of 1976 and the Hazardous and Solid Waste Amendments (HSWA) of 1984. The database includes selective information on sites which generate, transport, store, treat and/or dispose of hazardous waste as defined by the Resource Conservation and Recovery Act (RCRA). Transporters are individuals or entities that move hazardous waste from the generator offsite to a facility that can recycle, treat, store, or dispose of the waste. TSDFs treat, store, or dispose of the waste.

Date of Government Version: 03/11/2014	Source: Environmental Protection Agency
Date Data Arrived at EDR: 03/13/2014	Telephone: (404) 562-8651
Date Made Active in Reports: 04/09/2014	Last EDR Contact: 07/02/2014
Number of Days to Update: 27	Next Scheduled EDR Contact: 10/13/2014
	Data Release Frequency: Quarterly

Federal RCRA generators list

RCRA-LQG: RCRA - Large Quantity Generators

RCRAInfo is EPA's comprehensive information system, providing access to data supporting the Resource Conservation and Recovery Act (RCRA) of 1976 and the Hazardous and Solid Waste Amendments (HSWA) of 1984. The database includes selective information on sites which generate, transport, store, treat and/or dispose of hazardous waste as defined by the Resource Conservation and Recovery Act (RCRA). Large quantity generators (LQGs) generate over 1,000 kilograms (kg) of hazardous waste, or over 1 kg of acutely hazardous waste per month.

Date of Government Version: 03/11/2014	Source: Environmental Protection Agency
Date Data Arrived at EDR: 03/13/2014	Telephone: (404) 562-8651
Date Made Active in Reports: 04/09/2014	Last EDR Contact: 07/02/2014
Number of Days to Update: 27	Next Scheduled EDR Contact: 10/13/2014
	Data Release Frequency: Quarterly

RCRA-SQG: RCRA - Small Quantity Generators

RCRAInfo is EPA's comprehensive information system, providing access to data supporting the Resource Conservation and Recovery Act (RCRA) of 1976 and the Hazardous and Solid Waste Amendments (HSWA) of 1984. The database includes selective information on sites which generate, transport, store, treat and/or dispose of hazardous waste as defined by the Resource Conservation and Recovery Act (RCRA). Small quantity generators (SQGs) generate between 100 kg and 1,000 kg of hazardous waste per month.

Date of Government Version: 03/11/2014	Source: Environmental Protection Agency
Date Data Arrived at EDR: 03/13/2014	Telephone: (404) 562-8651
Date Made Active in Reports: 04/09/2014	Last EDR Contact: 07/02/2014
Number of Days to Update: 27	Next Scheduled EDR Contact: 10/13/2014
	Data Release Frequency: Quarterly

RCRA-CESQG: RCRA - Conditionally Exempt Small Quantity Generators

RCRAInfo is EPA's comprehensive information system, providing access to data supporting the Resource Conservation and Recovery Act (RCRA) of 1976 and the Hazardous and Solid Waste Amendments (HSWA) of 1984. The database includes selective information on sites which generate, transport, store, treat and/or dispose of hazardous waste as defined by the Resource Conservation and Recovery Act (RCRA). Conditionally exempt small quantity generators (CESQGs) generate less than 100 kg of hazardous waste, or less than 1 kg of acutely hazardous waste per month.

Date of Government Version: 03/11/2014	Source: Environmental Protection Agency
Date Data Arrived at EDR: 03/13/2014	Telephone: (404) 562-8651
Date Made Active in Reports: 04/09/2014	Last EDR Contact: 07/02/2014
Number of Days to Update: 27	Next Scheduled EDR Contact: 10/13/2014
	Data Release Frequency: Varies

GOVERNMENT RECORDS SEARCHED / DATA CURRENCY TRACKING

Federal institutional controls / engineering controls registries

US ENG CONTROLS: Engineering Controls Sites List

A listing of sites with engineering controls in place. Engineering controls include various forms of caps, building foundations, liners, and treatment methods to create pathway elimination for regulated substances to enter environmental media or effect human health.

Date of Government Version: 03/19/2014	Source: Environmental Protection Agency
Date Data Arrived at EDR: 03/21/2014	Telephone: 703-603-0695
Date Made Active in Reports: 07/15/2014	Last EDR Contact: 06/05/2014
Number of Days to Update: 116	Next Scheduled EDR Contact: 09/22/2014
	Data Release Frequency: Varies

US INST CONTROL: Sites with Institutional Controls

A listing of sites with institutional controls in place. Institutional controls include administrative measures, such as groundwater use restrictions, construction restrictions, property use restrictions, and post remediation care requirements intended to prevent exposure to contaminants remaining on site. Deed restrictions are generally required as part of the institutional controls.

Date of Government Version: 03/19/2014	Source: Environmental Protection Agency
Date Data Arrived at EDR: 03/21/2014	Telephone: 703-603-0695
Date Made Active in Reports: 07/15/2014	Last EDR Contact: 06/05/2014
Number of Days to Update: 116	Next Scheduled EDR Contact: 09/22/2014
	Data Release Frequency: Varies

LUCIS: Land Use Control Information System

LUCIS contains records of land use control information pertaining to the former Navy Base Realignment and Closure properties.

Date of Government Version: 05/28/2014	Source: Department of the Navy
Date Data Arrived at EDR: 05/30/2014	Telephone: 843-820-7326
Date Made Active in Reports: 06/17/2014	Last EDR Contact: 05/19/2014
Number of Days to Update: 18	Next Scheduled EDR Contact: 09/01/2014
	Data Release Frequency: Varies

Federal ERNS list

ERNS: Emergency Response Notification System

Emergency Response Notification System. ERNS records and stores information on reported releases of oil and hazardous substances.

Date of Government Version: 09/30/2013	Source: National Response Center, United States Coast Guard
Date Data Arrived at EDR: 10/01/2013	Telephone: 202-267-2180
Date Made Active in Reports: 12/06/2013	Last EDR Contact: 07/03/2014
Number of Days to Update: 66	Next Scheduled EDR Contact: 07/14/2014
	Data Release Frequency: Annually

State- and tribal - equivalent CERCLIS

SHWS: State Leads List

State Hazardous Waste Sites. State hazardous waste site records are the states' equivalent to CERCLIS. These sites may or may not already be listed on the federal CERCLIS list. Priority sites planned for cleanup using state funds (state equivalent of Superfund) are identified along with sites where cleanup will be paid for by potentially responsible parties. Available information varies by state.

Date of Government Version: 06/23/2014	Source: Department of Environmental Protection
Date Data Arrived at EDR: 06/26/2014	Telephone: 502-564-6716
Date Made Active in Reports: 07/17/2014	Last EDR Contact: 06/02/2014
Number of Days to Update: 21	Next Scheduled EDR Contact: 09/15/2014
	Data Release Frequency: Quarterly

GOVERNMENT RECORDS SEARCHED / DATA CURRENCY TRACKING

State and tribal landfill and/or solid waste disposal site lists

SWF/LF: Solid Waste Facilities List

Solid Waste Facilities/Landfill Sites. SWF/LF type records typically contain an inventory of solid waste disposal facilities or landfills in a particular state. Depending on the state, these may be active or inactive facilities or open dumps that failed to meet RCRA Subtitle D Section 4004 criteria for solid waste landfills or disposal sites.

Date of Government Version: 06/11/2014	Source: Department of Environmental Protection
Date Data Arrived at EDR: 06/13/2014	Telephone: 502-564-6716
Date Made Active in Reports: 07/23/2014	Last EDR Contact: 08/05/2014
Number of Days to Update: 40	Next Scheduled EDR Contact: 11/17/2014
	Data Release Frequency: Semi-Annually

State and tribal leaking storage tank lists

SB193: SB193 Branch Site Inventory List

The inventory indicates facilities that have performed permanent closure activities at a regulated underground storage tank facility and have known soil and/or groundwater contamination.

Date of Government Version: 09/05/2006	Source: Department of Environmental Protection
Date Data Arrived at EDR: 09/13/2006	Telephone: 502-564-5981
Date Made Active in Reports: 10/18/2006	Last EDR Contact: 07/08/2014
Number of Days to Update: 35	Next Scheduled EDR Contact: 10/27/2014
	Data Release Frequency: No Update Planned

PSTEAF: Facility Ranking List

The Underground Storage Tank Branch (USTB) has ranked all PSTEAF reimbursable facilities requiring corrective action, in accordance with 401 KAR 42:290. Directive letters will be issued on the basis of facility ranking and available PSTEAF funding in sequential order as ranked. For example, Rank 2 facilities will be issued directives before Rank 3 facilities.

Date of Government Version: 04/01/2014	Source: Department of Environmental Protection
Date Data Arrived at EDR: 04/15/2014	Telephone: 502-564-5981
Date Made Active in Reports: 04/25/2014	Last EDR Contact: 07/15/2014
Number of Days to Update: 10	Next Scheduled EDR Contact: 10/27/2014
	Data Release Frequency: Quarterly

INDIAN LUST R6: Leaking Underground Storage Tanks on Indian Land LUSTs on Indian land in New Mexico and Oklahoma.

Date of Government Version: 05/14/2014	Source: EPA Region 6
Date Data Arrived at EDR: 05/15/2014	Telephone: 214-665-6597
Date Made Active in Reports: 07/15/2014	Last EDR Contact: 07/22/2014
Number of Days to Update: 61	Next Scheduled EDR Contact: 11/20/2014
	Data Release Frequency: Varies

INDIAN LUST R4: Leaking Underground Storage Tanks on Indian Land LUSTs on Indian land in Florida, Mississippi and North Carolina.

Date of Government Version: 04/24/2014	Source: EPA Region 4
Date Data Arrived at EDR: 04/25/2014	Telephone: 404-562-8677
Date Made Active in Reports: 06/17/2014	Last EDR Contact: 04/22/2014
Number of Days to Update: 53	Next Scheduled EDR Contact: 08/11/2014
	Data Release Frequency: Semi-Annually

INDIAN LUST R1: Leaking Underground Storage Tanks on Indian Land

A listing of leaking underground storage tank locations on Indian Land.

GOVERNMENT RECORDS SEARCHED / DATA CURRENCY TRACKING

Date of Government Version: 02/01/2013 Source: EPA Region 1
Date Data Arrived at EDR: 05/01/2013 Telephone: 617-918-1313
Date Made Active in Reports: 11/01/2013 Last EDR Contact: 08/01/2014
Number of Days to Update: 184 Next Scheduled EDR Contact: 11/10/2014
Data Release Frequency: Varies

INDIAN LUST R10: Leaking Underground Storage Tanks on Indian Land
LUSTs on Indian land in Alaska, Idaho, Oregon and Washington.

Date of Government Version: 11/06/2013 Source: EPA Region 10
Date Data Arrived at EDR: 11/07/2013 Telephone: 206-553-2857
Date Made Active in Reports: 12/06/2013 Last EDR Contact: 04/28/2014
Number of Days to Update: 29 Next Scheduled EDR Contact: 11/10/2014
Data Release Frequency: Quarterly

INDIAN LUST R5: Leaking Underground Storage Tanks on Indian Land
Leaking underground storage tanks located on Indian Land in Michigan, Minnesota and Wisconsin.

Date of Government Version: 05/12/2014 Source: EPA, Region 5
Date Data Arrived at EDR: 05/12/2014 Telephone: 312-886-7439
Date Made Active in Reports: 06/17/2014 Last EDR Contact: 04/28/2014
Number of Days to Update: 36 Next Scheduled EDR Contact: 11/10/2014
Data Release Frequency: Varies

INDIAN LUST R7: Leaking Underground Storage Tanks on Indian Land
LUSTs on Indian land in Iowa, Kansas, and Nebraska

Date of Government Version: 04/28/2014 Source: EPA Region 7
Date Data Arrived at EDR: 05/01/2014 Telephone: 913-551-7003
Date Made Active in Reports: 06/17/2014 Last EDR Contact: 04/28/2014
Number of Days to Update: 47 Next Scheduled EDR Contact: 11/10/2014
Data Release Frequency: Varies

INDIAN LUST R8: Leaking Underground Storage Tanks on Indian Land
LUSTs on Indian land in Colorado, Montana, North Dakota, South Dakota, Utah and Wyoming.

Date of Government Version: 08/27/2012 Source: EPA Region 8
Date Data Arrived at EDR: 08/28/2012 Telephone: 303-312-6271
Date Made Active in Reports: 10/16/2012 Last EDR Contact: 07/22/2014
Number of Days to Update: 49 Next Scheduled EDR Contact: 11/10/2014
Data Release Frequency: Quarterly

INDIAN LUST R9: Leaking Underground Storage Tanks on Indian Land
LUSTs on Indian land in Arizona, California, New Mexico and Nevada

Date of Government Version: 03/01/2013 Source: Environmental Protection Agency
Date Data Arrived at EDR: 03/01/2013 Telephone: 415-972-3372
Date Made Active in Reports: 04/12/2013 Last EDR Contact: 07/22/2014
Number of Days to Update: 42 Next Scheduled EDR Contact: 11/10/2014
Data Release Frequency: Quarterly

State and tribal registered storage tank lists

UST: Underground Storage Tank Database
Registered Underground Storage Tanks. UST's are regulated under Subtitle I of the Resource Conservation and Recovery Act (RCRA) and must be registered with the state department responsible for administering the UST program. Available information varies by state program.

Date of Government Version: 05/13/2014 Source: Department of Environmental Protection
Date Data Arrived at EDR: 06/03/2014 Telephone: 502-564-5981
Date Made Active in Reports: 06/30/2014 Last EDR Contact: 06/03/2014
Number of Days to Update: 27 Next Scheduled EDR Contact: 09/15/2014
Data Release Frequency: Quarterly

GOVERNMENT RECORDS SEARCHED / DATA CURRENCY TRACKING

INDIAN UST R10: Underground Storage Tanks on Indian Land

The Indian Underground Storage Tank (UST) database provides information about underground storage tanks on Indian land in EPA Region 10 (Alaska, Idaho, Oregon, Washington, and Tribal Nations).

Date of Government Version: 04/04/2014	Source: EPA Region 10
Date Data Arrived at EDR: 04/08/2014	Telephone: 206-553-2857
Date Made Active in Reports: 06/17/2014	Last EDR Contact: 07/22/2014
Number of Days to Update: 70	Next Scheduled EDR Contact: 11/10/2014
	Data Release Frequency: Quarterly

INDIAN UST R9: Underground Storage Tanks on Indian Land

The Indian Underground Storage Tank (UST) database provides information about underground storage tanks on Indian land in EPA Region 9 (Arizona, California, Hawaii, Nevada, the Pacific Islands, and Tribal Nations).

Date of Government Version: 05/12/2014	Source: EPA Region 9
Date Data Arrived at EDR: 05/14/2014	Telephone: 415-972-3368
Date Made Active in Reports: 06/17/2014	Last EDR Contact: 07/22/2014
Number of Days to Update: 34	Next Scheduled EDR Contact: 11/10/2014
	Data Release Frequency: Quarterly

INDIAN UST R8: Underground Storage Tanks on Indian Land

The Indian Underground Storage Tank (UST) database provides information about underground storage tanks on Indian land in EPA Region 8 (Colorado, Montana, North Dakota, South Dakota, Utah, Wyoming and 27 Tribal Nations).

Date of Government Version: 05/07/2014	Source: EPA Region 8
Date Data Arrived at EDR: 05/09/2014	Telephone: 303-312-6137
Date Made Active in Reports: 06/17/2014	Last EDR Contact: 07/22/2014
Number of Days to Update: 39	Next Scheduled EDR Contact: 11/10/2014
	Data Release Frequency: Quarterly

INDIAN UST R1: Underground Storage Tanks on Indian Land

The Indian Underground Storage Tank (UST) database provides information about underground storage tanks on Indian land in EPA Region 1 (Connecticut, Maine, Massachusetts, New Hampshire, Rhode Island, Vermont and ten Tribal Nations).

Date of Government Version: 02/01/2013	Source: EPA, Region 1
Date Data Arrived at EDR: 05/01/2013	Telephone: 617-918-1313
Date Made Active in Reports: 01/27/2014	Last EDR Contact: 08/01/2014
Number of Days to Update: 271	Next Scheduled EDR Contact: 11/10/2014
	Data Release Frequency: Varies

INDIAN UST R6: Underground Storage Tanks on Indian Land

The Indian Underground Storage Tank (UST) database provides information about underground storage tanks on Indian land in EPA Region 6 (Louisiana, Arkansas, Oklahoma, New Mexico, Texas and 65 Tribes).

Date of Government Version: 05/14/2014	Source: EPA Region 6
Date Data Arrived at EDR: 05/15/2014	Telephone: 214-665-7591
Date Made Active in Reports: 06/17/2014	Last EDR Contact: 07/22/2014
Number of Days to Update: 33	Next Scheduled EDR Contact: 11/10/2014
	Data Release Frequency: Semi-Annually

INDIAN UST R5: Underground Storage Tanks on Indian Land

The Indian Underground Storage Tank (UST) database provides information about underground storage tanks on Indian land in EPA Region 5 (Michigan, Minnesota and Wisconsin and Tribal Nations).

Date of Government Version: 05/12/2014	Source: EPA Region 5
Date Data Arrived at EDR: 05/12/2014	Telephone: 312-886-6136
Date Made Active in Reports: 06/17/2014	Last EDR Contact: 04/28/2014
Number of Days to Update: 36	Next Scheduled EDR Contact: 11/10/2014
	Data Release Frequency: Varies

GOVERNMENT RECORDS SEARCHED / DATA CURRENCY TRACKING

INDIAN UST R4: Underground Storage Tanks on Indian Land

The Indian Underground Storage Tank (UST) database provides information about underground storage tanks on Indian land in EPA Region 4 (Alabama, Florida, Georgia, Kentucky, Mississippi, North Carolina, South Carolina, Tennessee and Tribal Nations)

Date of Government Version: 04/24/2014	Source: EPA Region 4
Date Data Arrived at EDR: 04/25/2014	Telephone: 404-562-9424
Date Made Active in Reports: 06/17/2014	Last EDR Contact: 04/22/2014
Number of Days to Update: 53	Next Scheduled EDR Contact: 08/11/2014
	Data Release Frequency: Semi-Annually

INDIAN UST R7: Underground Storage Tanks on Indian Land

The Indian Underground Storage Tank (UST) database provides information about underground storage tanks on Indian land in EPA Region 7 (Iowa, Kansas, Missouri, Nebraska, and 9 Tribal Nations).

Date of Government Version: 05/28/2014	Source: EPA Region 7
Date Data Arrived at EDR: 05/01/2014	Telephone: 913-551-7003
Date Made Active in Reports: 06/17/2014	Last EDR Contact: 04/28/2014
Number of Days to Update: 47	Next Scheduled EDR Contact: 11/10/2014
	Data Release Frequency: Varies

FEMA UST: Underground Storage Tank Listing

A listing of all FEMA owned underground storage tanks.

Date of Government Version: 01/01/2010	Source: FEMA
Date Data Arrived at EDR: 02/16/2010	Telephone: 202-646-5797
Date Made Active in Reports: 04/12/2010	Last EDR Contact: 07/08/2014
Number of Days to Update: 55	Next Scheduled EDR Contact: 10/27/2014
	Data Release Frequency: Varies

State and tribal institutional control / engineering control registries

ENG CONTROLS: Engineering Controls Site Listing

A listing of sites that use engineering controls.

Date of Government Version: 06/23/2014	Source: Department of Environmental Protection
Date Data Arrived at EDR: 06/26/2014	Telephone: 502-564-6716
Date Made Active in Reports: 07/09/2014	Last EDR Contact: 06/02/2014
Number of Days to Update: 13	Next Scheduled EDR Contact: 09/15/2014
	Data Release Frequency: Varies

INST CONTROL: State Superfund Database

A list of closed sites in the State Superfund Database. Institutional controls would be in place at any site that uses Contained or Managed as a Closure Option.

Date of Government Version: 06/23/2014	Source: Department of Environmental Protection
Date Data Arrived at EDR: 06/26/2014	Telephone: 502-564-6716
Date Made Active in Reports: 07/09/2014	Last EDR Contact: 06/02/2014
Number of Days to Update: 13	Next Scheduled EDR Contact: 09/15/2014
	Data Release Frequency: Varies

State and tribal voluntary cleanup sites

VCP: Voluntary Cleanup Program Sites

Sites that have been accepted into the Voluntary Cleanup Program or have submitted an application.

Date of Government Version: 06/23/2014	Source: Department of Environmental Protection
Date Data Arrived at EDR: 06/26/2014	Telephone: 502-564-6716
Date Made Active in Reports: 07/09/2014	Last EDR Contact: 06/02/2014
Number of Days to Update: 13	Next Scheduled EDR Contact: 09/15/2014
	Data Release Frequency: Varies

GOVERNMENT RECORDS SEARCHED / DATA CURRENCY TRACKING

INDIAN VCP R1: Voluntary Cleanup Priority Listing

A listing of voluntary cleanup priority sites located on Indian Land located in Region 1.

Date of Government Version: 03/20/2014	Source: EPA, Region 1
Date Data Arrived at EDR: 04/01/2014	Telephone: 617-918-1102
Date Made Active in Reports: 06/17/2014	Last EDR Contact: 07/01/2014
Number of Days to Update: 77	Next Scheduled EDR Contact: 10/13/2014
	Data Release Frequency: Varies

INDIAN VCP R7: Voluntary Cleanup Priority Listing

A listing of voluntary cleanup priority sites located on Indian Land located in Region 7.

Date of Government Version: 03/20/2008	Source: EPA, Region 7
Date Data Arrived at EDR: 04/22/2008	Telephone: 913-551-7365
Date Made Active in Reports: 05/19/2008	Last EDR Contact: 04/20/2009
Number of Days to Update: 27	Next Scheduled EDR Contact: 07/20/2009
	Data Release Frequency: Varies

State and tribal Brownfields sites

BROWNFIELDS: Kentucky Brownfield Inventory

The Kentucky Brownfield Program has created an inventory of brownfield sites in order to market the properties to those interested in brownfield redevelopment. The Kentucky Brownfield Program is working to promote the redevelopment of these sites by helping to remove barriers that prevent reuse, providing useful information to communities, developers and the public and encouraging a climate that fosters redevelopment of contaminated sites.

Date of Government Version: 04/16/2014	Source: Division of Compliance Assistance
Date Data Arrived at EDR: 04/24/2014	Telephone: 502-564-0323
Date Made Active in Reports: 04/25/2014	Last EDR Contact: 07/21/2014
Number of Days to Update: 1	Next Scheduled EDR Contact: 11/03/2014
	Data Release Frequency: Varies

ADDITIONAL ENVIRONMENTAL RECORDS

Local Brownfield lists

US BROWNFIELDS: A Listing of Brownfields Sites

Brownfields are real property, the expansion, redevelopment, or reuse of which may be complicated by the presence or potential presence of a hazardous substance, pollutant, or contaminant. Cleaning up and reinvesting in these properties takes development pressures off of undeveloped, open land, and both improves and protects the environment. Assessment, Cleanup and Redevelopment Exchange System (ACRES) stores information reported by EPA Brownfields grant recipients on brownfields properties assessed or cleaned up with grant funding as well as information on Targeted Brownfields Assessments performed by EPA Regions. A listing of ACRES Brownfield sites is obtained from Cleanups in My Community. Cleanups in My Community provides information on Brownfields properties for which information is reported back to EPA, as well as areas served by Brownfields grant programs.

Date of Government Version: 07/01/2014	Source: Environmental Protection Agency
Date Data Arrived at EDR: 07/03/2014	Telephone: 202-566-2777
Date Made Active in Reports: 07/28/2014	Last EDR Contact: 07/03/2014
Number of Days to Update: 25	Next Scheduled EDR Contact: 10/06/2014
	Data Release Frequency: Semi-Annually

Local Lists of Landfill / Solid Waste Disposal Sites

DEBRIS REGION 9: Torres Martinez Reservation Illegal Dump Site Locations

A listing of illegal dump sites location on the Torres Martinez Indian Reservation located in eastern Riverside County and northern Imperial County, California.

Date of Government Version: 01/12/2009	Source: EPA, Region 9
Date Data Arrived at EDR: 05/07/2009	Telephone: 415-947-4219
Date Made Active in Reports: 09/21/2009	Last EDR Contact: 07/25/2014
Number of Days to Update: 137	Next Scheduled EDR Contact: 11/10/2014
	Data Release Frequency: No Update Planned

GOVERNMENT RECORDS SEARCHED / DATA CURRENCY TRACKING

ODI: Open Dump Inventory

An open dump is defined as a disposal facility that does not comply with one or more of the Part 257 or Part 258 Subtitle D Criteria.

Date of Government Version: 06/30/1985	Source: Environmental Protection Agency
Date Data Arrived at EDR: 08/09/2004	Telephone: 800-424-9346
Date Made Active in Reports: 09/17/2004	Last EDR Contact: 06/09/2004
Number of Days to Update: 39	Next Scheduled EDR Contact: N/A
	Data Release Frequency: No Update Planned

HIST LF: Historical Landfills

This solid waste facility listing contains detail information that is not included in the landfill listing. A listing with detail information is no longer available by the Department of Environmental Protection.

Date of Government Version: 05/01/2003	Source: Department of Environmental Protection
Date Data Arrived at EDR: 03/30/2006	Telephone: 502-564-6716
Date Made Active in Reports: 05/01/2006	Last EDR Contact: 02/23/2009
Number of Days to Update: 32	Next Scheduled EDR Contact: 05/25/2009
	Data Release Frequency: No Update Planned

SWRCY: Recycling Facilities

A listing of recycling facilities located in the state of Kentucky.

Date of Government Version: 04/07/2014	Source: Department of Environmental Protection
Date Data Arrived at EDR: 04/25/2014	Telephone: 502-564-6716
Date Made Active in Reports: 05/12/2014	Last EDR Contact: 07/25/2014
Number of Days to Update: 17	Next Scheduled EDR Contact: 11/03/2014
	Data Release Frequency: Varies

INDIAN ODI: Report on the Status of Open Dumps on Indian Lands

Location of open dumps on Indian land.

Date of Government Version: 12/31/1998	Source: Environmental Protection Agency
Date Data Arrived at EDR: 12/03/2007	Telephone: 703-308-8245
Date Made Active in Reports: 01/24/2008	Last EDR Contact: 08/01/2014
Number of Days to Update: 52	Next Scheduled EDR Contact: 11/17/2014
	Data Release Frequency: Varies

Local Lists of Hazardous waste / Contaminated Sites

US CDL: Clandestine Drug Labs

A listing of clandestine drug lab locations. The U.S. Department of Justice ("the Department") provides this web site as a public service. It contains addresses of some locations where law enforcement agencies reported they found chemicals or other items that indicated the presence of either clandestine drug laboratories or dumpsites. In most cases, the source of the entries is not the Department, and the Department has not verified the entry and does not guarantee its accuracy. Members of the public must verify the accuracy of all entries by, for example, contacting local law enforcement and local health departments.

Date of Government Version: 05/28/2014	Source: Drug Enforcement Administration
Date Data Arrived at EDR: 06/20/2014	Telephone: 202-307-1000
Date Made Active in Reports: 07/15/2014	Last EDR Contact: 06/04/2014
Number of Days to Update: 25	Next Scheduled EDR Contact: 09/15/2014
	Data Release Frequency: Quarterly

CDL: Clandestine Drug Lab Location Listing

Clandestine drug lab site locations.

Date of Government Version: 06/23/2014	Source: Department of Environmental Protection
Date Data Arrived at EDR: 06/26/2014	Telephone: 502-564-6716
Date Made Active in Reports: 07/07/2014	Last EDR Contact: 06/02/2014
Number of Days to Update: 11	Next Scheduled EDR Contact: 09/15/2014
	Data Release Frequency: Varies

GOVERNMENT RECORDS SEARCHED / DATA CURRENCY TRACKING

US HIST CDL: National Clandestine Laboratory Register

A listing of clandestine drug lab locations. The U.S. Department of Justice ("the Department") provides this web site as a public service. It contains addresses of some locations where law enforcement agencies reported they found chemicals or other items that indicated the presence of either clandestine drug laboratories or dumpsites. In most cases, the source of the entries is not the Department, and the Department has not verified the entry and does not guarantee its accuracy. Members of the public must verify the accuracy of all entries by, for example, contacting local law enforcement and local health departments.

Date of Government Version: 05/28/2014	Source: Drug Enforcement Administration
Date Data Arrived at EDR: 06/20/2014	Telephone: 202-307-1000
Date Made Active in Reports: 07/15/2014	Last EDR Contact: 06/04/2014
Number of Days to Update: 25	Next Scheduled EDR Contact: 09/15/2014
	Data Release Frequency: No Update Planned

Local Land Records

LIENS 2: CERCLA Lien Information

A Federal CERCLA ('Superfund') lien can exist by operation of law at any site or property at which EPA has spent Superfund monies. These monies are spent to investigate and address releases and threatened releases of contamination. CERCLIS provides information as to the identity of these sites and properties.

Date of Government Version: 02/18/2014	Source: Environmental Protection Agency
Date Data Arrived at EDR: 03/18/2014	Telephone: 202-564-6023
Date Made Active in Reports: 04/24/2014	Last EDR Contact: 07/22/2014
Number of Days to Update: 37	Next Scheduled EDR Contact: 11/10/2014
	Data Release Frequency: Varies

Records of Emergency Release Reports

HMIRS: Hazardous Materials Information Reporting System

Hazardous Materials Incident Report System. HMIRS contains hazardous material spill incidents reported to DOT.

Date of Government Version: 03/31/2014	Source: U.S. Department of Transportation
Date Data Arrived at EDR: 04/01/2014	Telephone: 202-366-4555
Date Made Active in Reports: 07/15/2014	Last EDR Contact: 07/01/2014
Number of Days to Update: 105	Next Scheduled EDR Contact: 10/13/2014
	Data Release Frequency: Annually

SPILLS: State spills

A listing of spill and/or release related incidents.

Date of Government Version: 02/05/2014	Source: DEP, Emergency Response
Date Data Arrived at EDR: 02/13/2014	Telephone: 502-564-2380
Date Made Active in Reports: 03/12/2014	Last EDR Contact: 07/25/2014
Number of Days to Update: 27	Next Scheduled EDR Contact: 11/03/2014
	Data Release Frequency: Varies

Other Ascertainable Records

RCRA NonGen / NLR: RCRA - Non Generators

RCRAInfo is EPA's comprehensive information system, providing access to data supporting the Resource Conservation and Recovery Act (RCRA) of 1976 and the Hazardous and Solid Waste Amendments (HSWA) of 1984. The database includes selective information on sites which generate, transport, store, treat and/or dispose of hazardous waste as defined by the Resource Conservation and Recovery Act (RCRA). Non-Generators do not presently generate hazardous waste.

Date of Government Version: 03/11/2014	Source: Environmental Protection Agency
Date Data Arrived at EDR: 03/13/2014	Telephone: (404) 562-8651
Date Made Active in Reports: 04/09/2014	Last EDR Contact: 07/02/2014
Number of Days to Update: 27	Next Scheduled EDR Contact: 10/13/2014
	Data Release Frequency: Varies

GOVERNMENT RECORDS SEARCHED / DATA CURRENCY TRACKING

DOT OPS: Incident and Accident Data

Department of Transportation, Office of Pipeline Safety Incident and Accident data.

Date of Government Version: 07/31/2012	Source: Department of Transportation, Office of Pipeline Safety
Date Data Arrived at EDR: 08/07/2012	Telephone: 202-366-4595
Date Made Active in Reports: 09/18/2012	Last EDR Contact: 08/06/2014
Number of Days to Update: 42	Next Scheduled EDR Contact: 11/17/2014
	Data Release Frequency: Varies

DOD: Department of Defense Sites

This data set consists of federally owned or administered lands, administered by the Department of Defense, that have any area equal to or greater than 640 acres of the United States, Puerto Rico, and the U.S. Virgin Islands.

Date of Government Version: 12/31/2005	Source: USGS
Date Data Arrived at EDR: 11/10/2006	Telephone: 888-275-8747
Date Made Active in Reports: 01/11/2007	Last EDR Contact: 07/18/2014
Number of Days to Update: 62	Next Scheduled EDR Contact: 10/27/2014
	Data Release Frequency: Semi-Annually

FUDS: Formerly Used Defense Sites

The listing includes locations of Formerly Used Defense Sites properties where the US Army Corps of Engineers is actively working or will take necessary cleanup actions.

Date of Government Version: 12/31/2012	Source: U.S. Army Corps of Engineers
Date Data Arrived at EDR: 02/28/2014	Telephone: 202-528-4285
Date Made Active in Reports: 04/24/2014	Last EDR Contact: 06/04/2014
Number of Days to Update: 55	Next Scheduled EDR Contact: 09/22/2014
	Data Release Frequency: Varies

CONSENT: Superfund (CERCLA) Consent Decrees

Major legal settlements that establish responsibility and standards for cleanup at NPL (Superfund) sites. Released periodically by United States District Courts after settlement by parties to litigation matters.

Date of Government Version: 12/31/2013	Source: Department of Justice, Consent Decree Library
Date Data Arrived at EDR: 01/24/2014	Telephone: Varies
Date Made Active in Reports: 02/24/2014	Last EDR Contact: 06/30/2014
Number of Days to Update: 31	Next Scheduled EDR Contact: 10/13/2014
	Data Release Frequency: Varies

ROD: Records Of Decision

Record of Decision. ROD documents mandate a permanent remedy at an NPL (Superfund) site containing technical and health information to aid in the cleanup.

Date of Government Version: 11/25/2013	Source: EPA
Date Data Arrived at EDR: 12/12/2013	Telephone: 703-416-0223
Date Made Active in Reports: 02/24/2014	Last EDR Contact: 06/10/2014
Number of Days to Update: 74	Next Scheduled EDR Contact: 09/22/2014
	Data Release Frequency: Annually

UMTRA: Uranium Mill Tailings Sites

Uranium ore was mined by private companies for federal government use in national defense programs. When the mills shut down, large piles of the sand-like material (mill tailings) remain after uranium has been extracted from the ore. Levels of human exposure to radioactive materials from the piles are low; however, in some cases tailings were used as construction materials before the potential health hazards of the tailings were recognized.

Date of Government Version: 09/14/2010	Source: Department of Energy
Date Data Arrived at EDR: 10/07/2011	Telephone: 505-845-0011
Date Made Active in Reports: 03/01/2012	Last EDR Contact: 02/25/2014
Number of Days to Update: 146	Next Scheduled EDR Contact: 06/09/2014
	Data Release Frequency: Varies

GOVERNMENT RECORDS SEARCHED / DATA CURRENCY TRACKING

US MINES: Mines Master Index File

Contains all mine identification numbers issued for mines active or opened since 1971. The data also includes violation information.

Date of Government Version: 01/30/2014	Source: Department of Labor, Mine Safety and Health Administration
Date Data Arrived at EDR: 03/05/2014	Telephone: 303-231-5959
Date Made Active in Reports: 07/15/2014	Last EDR Contact: 06/06/2014
Number of Days to Update: 132	Next Scheduled EDR Contact: 09/15/2014
	Data Release Frequency: Semi-Annually

TRIS: Toxic Chemical Release Inventory System

Toxic Release Inventory System. TRIS identifies facilities which release toxic chemicals to the air, water and land in reportable quantities under SARA Title III Section 313.

Date of Government Version: 12/31/2011	Source: EPA
Date Data Arrived at EDR: 07/31/2013	Telephone: 202-566-0250
Date Made Active in Reports: 09/13/2013	Last EDR Contact: 05/30/2014
Number of Days to Update: 44	Next Scheduled EDR Contact: 09/08/2014
	Data Release Frequency: Annually

TSCA: Toxic Substances Control Act

Toxic Substances Control Act. TSCA identifies manufacturers and importers of chemical substances included on the TSCA Chemical Substance Inventory list. It includes data on the production volume of these substances by plant site.

Date of Government Version: 12/31/2006	Source: EPA
Date Data Arrived at EDR: 09/29/2010	Telephone: 202-260-5521
Date Made Active in Reports: 12/02/2010	Last EDR Contact: 06/25/2014
Number of Days to Update: 64	Next Scheduled EDR Contact: 10/06/2014
	Data Release Frequency: Every 4 Years

FTTS: FIFRA/ TSCA Tracking System - FIFRA (Federal Insecticide, Fungicide, & Rodenticide Act)/TSCA (Toxic Substances Control Act)

FTTS tracks administrative cases and pesticide enforcement actions and compliance activities related to FIFRA, TSCA and EPCRA (Emergency Planning and Community Right-to-Know Act). To maintain currency, EDR contacts the Agency on a quarterly basis.

Date of Government Version: 04/09/2009	Source: EPA/Office of Prevention, Pesticides and Toxic Substances
Date Data Arrived at EDR: 04/16/2009	Telephone: 202-566-1667
Date Made Active in Reports: 05/11/2009	Last EDR Contact: 05/22/2014
Number of Days to Update: 25	Next Scheduled EDR Contact: 09/08/2014
	Data Release Frequency: Quarterly

FTTS INSP: FIFRA/ TSCA Tracking System - FIFRA (Federal Insecticide, Fungicide, & Rodenticide Act)/TSCA (Toxic Substances Control Act)

A listing of FIFRA/TSCA Tracking System (FTTS) inspections and enforcements.

Date of Government Version: 04/09/2009	Source: EPA
Date Data Arrived at EDR: 04/16/2009	Telephone: 202-566-1667
Date Made Active in Reports: 05/11/2009	Last EDR Contact: 05/22/2014
Number of Days to Update: 25	Next Scheduled EDR Contact: 09/08/2014
	Data Release Frequency: Quarterly

HIST FTTS: FIFRA/TSCA Tracking System Administrative Case Listing

A complete administrative case listing from the FIFRA/TSCA Tracking System (FTTS) for all ten EPA regions. The information was obtained from the National Compliance Database (NCDB). NCDB supports the implementation of FIFRA (Federal Insecticide, Fungicide, and Rodenticide Act) and TSCA (Toxic Substances Control Act). Some EPA regions are now closing out records. Because of that, and the fact that some EPA regions are not providing EPA Headquarters with updated records, it was decided to create a HIST FTTS database. It included records that may not be included in the newer FTTS database updates. This database is no longer updated.

GOVERNMENT RECORDS SEARCHED / DATA CURRENCY TRACKING

Date of Government Version: 10/19/2006 Source: Environmental Protection Agency
Date Data Arrived at EDR: 03/01/2007 Telephone: 202-564-2501
Date Made Active in Reports: 04/10/2007 Last EDR Contact: 12/17/2007
Number of Days to Update: 40 Next Scheduled EDR Contact: 03/17/2008
Data Release Frequency: No Update Planned

HIST FTTS INSP: FIFRA/TSCA Tracking System Inspection & Enforcement Case Listing
A complete inspection and enforcement case listing from the FIFRA/TSCA Tracking System (FTTS) for all ten EPA regions. The information was obtained from the National Compliance Database (NCDB). NCDB supports the implementation of FIFRA (Federal Insecticide, Fungicide, and Rodenticide Act) and TSCA (Toxic Substances Control Act). Some EPA regions are now closing out records. Because of that, and the fact that some EPA regions are not providing EPA Headquarters with updated records, it was decided to create a HIST FTTS database. It included records that may not be included in the newer FTTS database updates. This database is no longer updated.

Date of Government Version: 10/19/2006 Source: Environmental Protection Agency
Date Data Arrived at EDR: 03/01/2007 Telephone: 202-564-2501
Date Made Active in Reports: 04/10/2007 Last EDR Contact: 12/17/2008
Number of Days to Update: 40 Next Scheduled EDR Contact: 03/17/2008
Data Release Frequency: No Update Planned

SSTS: Section 7 Tracking Systems
Section 7 of the Federal Insecticide, Fungicide and Rodenticide Act, as amended (92 Stat. 829) requires all registered pesticide-producing establishments to submit a report to the Environmental Protection Agency by March 1st each year. Each establishment must report the types and amounts of pesticides, active ingredients and devices being produced, and those having been produced and sold or distributed in the past year.

Date of Government Version: 12/31/2009 Source: EPA
Date Data Arrived at EDR: 12/10/2010 Telephone: 202-564-4203
Date Made Active in Reports: 02/25/2011 Last EDR Contact: 07/22/2014
Number of Days to Update: 77 Next Scheduled EDR Contact: 11/10/2014
Data Release Frequency: Annually

ICIS: Integrated Compliance Information System
The Integrated Compliance Information System (ICIS) supports the information needs of the national enforcement and compliance program as well as the unique needs of the National Pollutant Discharge Elimination System (NPDES) program.

Date of Government Version: 05/06/2014 Source: Environmental Protection Agency
Date Data Arrived at EDR: 05/16/2014 Telephone: 202-564-5088
Date Made Active in Reports: 06/17/2014 Last EDR Contact: 10/09/2014
Number of Days to Update: 32 Next Scheduled EDR Contact: 10/27/2014
Data Release Frequency: Quarterly

PADS: PCB Activity Database System
PCB Activity Database. PADS Identifies generators, transporters, commercial storers and/or brokers and disposers of PCB's who are required to notify the EPA of such activities.

Date of Government Version: 06/01/2013 Source: EPA
Date Data Arrived at EDR: 07/17/2013 Telephone: 202-566-0500
Date Made Active in Reports: 11/01/2013 Last EDR Contact: 07/18/2014
Number of Days to Update: 107 Next Scheduled EDR Contact: 10/27/2014
Data Release Frequency: Annually

MLTS: Material Licensing Tracking System
MLTS is maintained by the Nuclear Regulatory Commission and contains a list of approximately 8,100 sites which possess or use radioactive materials and which are subject to NRC licensing requirements. To maintain currency, EDR contacts the Agency on a quarterly basis.

Date of Government Version: 07/22/2013 Source: Nuclear Regulatory Commission
Date Data Arrived at EDR: 08/02/2013 Telephone: 301-415-7169
Date Made Active in Reports: 11/01/2013 Last EDR Contact: 06/05/2014
Number of Days to Update: 91 Next Scheduled EDR Contact: 09/22/2014
Data Release Frequency: Quarterly

GOVERNMENT RECORDS SEARCHED / DATA CURRENCY TRACKING

RADINFO: Radiation Information Database

The Radiation Information Database (RADINFO) contains information about facilities that are regulated by U.S. Environmental Protection Agency (EPA) regulations for radiation and radioactivity.

Date of Government Version: 07/07/2014	Source: Environmental Protection Agency
Date Data Arrived at EDR: 07/10/2014	Telephone: 202-343-9775
Date Made Active in Reports: 07/28/2014	Last EDR Contact: 07/10/2014
Number of Days to Update: 18	Next Scheduled EDR Contact: 10/20/2014
	Data Release Frequency: Quarterly

FINDS: Facility Index System/Facility Registry System

Facility Index System. FINDS contains both facility information and 'pointers' to other sources that contain more detail. EDR includes the following FINDS databases in this report: PCS (Permit Compliance System), AIRS (Aerometric Information Retrieval System), DOCKET (Enforcement Docket used to manage and track information on civil judicial enforcement cases for all environmental statutes), FURS (Federal Underground Injection Control), C-DOCKET (Criminal Docket System used to track criminal enforcement actions for all environmental statutes), FFIS (Federal Facilities Information System), STATE (State Environmental Laws and Statutes), and PADS (PCB Activity Data System).

Date of Government Version: 11/18/2013	Source: EPA
Date Data Arrived at EDR: 02/27/2014	Telephone: (404) 562-9900
Date Made Active in Reports: 03/12/2014	Last EDR Contact: 06/13/2014
Number of Days to Update: 13	Next Scheduled EDR Contact: 09/22/2014
	Data Release Frequency: Quarterly

RAATS: RCRA Administrative Action Tracking System

RCRA Administration Action Tracking System. RAATS contains records based on enforcement actions issued under RCRA pertaining to major violators and includes administrative and civil actions brought by the EPA. For administration actions after September 30, 1995, data entry in the RAATS database was discontinued. EPA will retain a copy of the database for historical records. It was necessary to terminate RAATS because a decrease in agency resources made it impossible to continue to update the information contained in the database.

Date of Government Version: 04/17/1995	Source: EPA
Date Data Arrived at EDR: 07/03/1995	Telephone: 202-564-4104
Date Made Active in Reports: 08/07/1995	Last EDR Contact: 06/02/2008
Number of Days to Update: 35	Next Scheduled EDR Contact: 09/01/2008
	Data Release Frequency: No Update Planned

RMP: Risk Management Plans

When Congress passed the Clean Air Act Amendments of 1990, it required EPA to publish regulations and guidance for chemical accident prevention at facilities using extremely hazardous substances. The Risk Management Program Rule (RMP Rule) was written to implement Section 112(r) of these amendments. The rule, which built upon existing industry codes and standards, requires companies of all sizes that use certain flammable and toxic substances to develop a Risk Management Program, which includes a(n): Hazard assessment that details the potential effects of an accidental release, an accident history of the last five years, and an evaluation of worst-case and alternative accidental releases; Prevention program that includes safety precautions and maintenance, monitoring, and employee training measures; and Emergency response program that spells out emergency health care, employee training measures and procedures for informing the public and response agencies (e.g the fire department) should an accident occur.

Date of Government Version: 04/01/2014	Source: Environmental Protection Agency
Date Data Arrived at EDR: 05/23/2014	Telephone: 202-564-8600
Date Made Active in Reports: 07/28/2014	Last EDR Contact: 07/22/2014
Number of Days to Update: 66	Next Scheduled EDR Contact: 11/10/2014
	Data Release Frequency: Varies

BRS: Biennial Reporting System

The Biennial Reporting System is a national system administered by the EPA that collects data on the generation and management of hazardous waste. BRS captures detailed data from two groups: Large Quantity Generators (LQG) and Treatment, Storage, and Disposal Facilities.

GOVERNMENT RECORDS SEARCHED / DATA CURRENCY TRACKING

Date of Government Version: 12/31/2011
Date Data Arrived at EDR: 02/26/2013
Date Made Active in Reports: 04/19/2013
Number of Days to Update: 52

Source: EPA/NTIS
Telephone: 800-424-9346
Last EDR Contact: 05/30/2014
Next Scheduled EDR Contact: 09/08/2014
Data Release Frequency: Biennially

UIC: UIC Information

A listing of wells identified as underground injection wells, in the Kentucky Oil & Gas Wells data base.

Date of Government Version: 04/03/2014
Date Data Arrived at EDR: 04/22/2014
Date Made Active in Reports: 04/25/2014
Number of Days to Update: 3

Source: Kentucky Geological Survey
Telephone: 859-323-0544
Last EDR Contact: 07/22/2014
Next Scheduled EDR Contact: 11/03/2014
Data Release Frequency: Quarterly

DRYCLEANERS: Drycleaner Listing

A listing of drycleaner facility locations.

Date of Government Version: 06/03/2014
Date Data Arrived at EDR: 06/04/2014
Date Made Active in Reports: 06/25/2014
Number of Days to Update: 21

Source: Department of Environmental Protection
Telephone: 502-573-3382
Last EDR Contact: 06/02/2014
Next Scheduled EDR Contact: 09/15/2014
Data Release Frequency: Varies

NPDES: Permitted Facility Listing

A listing of permitted wastewater facilities.

Date of Government Version: 05/15/2014
Date Data Arrived at EDR: 05/16/2014
Date Made Active in Reports: 06/23/2014
Number of Days to Update: 38

Source: Department of Environmental Protection
Telephone: 502-564-3410
Last EDR Contact: 05/12/2014
Next Scheduled EDR Contact: 08/25/2014
Data Release Frequency: Varies

AIRS: Permitted Airs Facility Listing

A listing of permitted Airs facilities.

Date of Government Version: 06/03/2014
Date Data Arrived at EDR: 06/04/2014
Date Made Active in Reports: 06/25/2014
Number of Days to Update: 21

Source: Department of Environmental Protection
Telephone: 502-573-3382
Last EDR Contact: 06/02/2014
Next Scheduled EDR Contact: 09/15/2014
Data Release Frequency: Varies

LEAD: Environmental Lead Program Report Tracking Database

Lead Report Tracking Database

Date of Government Version: 02/12/2014
Date Data Arrived at EDR: 02/14/2014
Date Made Active in Reports: 03/12/2014
Number of Days to Update: 26

Source: Department of Public Health
Telephone: 502-564-4537
Last EDR Contact: 05/12/2014
Next Scheduled EDR Contact: 08/25/2014
Data Release Frequency: Varies

INDIAN RESERV: Indian Reservations

This map layer portrays Indian administered lands of the United States that have any area equal to or greater than 640 acres.

Date of Government Version: 12/31/2005
Date Data Arrived at EDR: 12/08/2006
Date Made Active in Reports: 01/11/2007
Number of Days to Update: 34

Source: USGS
Telephone: 202-208-3710
Last EDR Contact: 07/18/2014
Next Scheduled EDR Contact: 10/27/2014
Data Release Frequency: Semi-Annually

GOVERNMENT RECORDS SEARCHED / DATA CURRENCY TRACKING

SCRD DRYCLEANERS: State Coalition for Remediation of Drycleaners Listing

The State Coalition for Remediation of Drycleaners was established in 1998, with support from the U.S. EPA Office of Superfund Remediation and Technology Innovation. It is comprised of representatives of states with established drycleaner remediation programs. Currently the member states are Alabama, Connecticut, Florida, Illinois, Kansas, Minnesota, Missouri, North Carolina, Oregon, South Carolina, Tennessee, Texas, and Wisconsin.

Date of Government Version: 03/07/2011	Source: Environmental Protection Agency
Date Data Arrived at EDR: 03/09/2011	Telephone: 615-532-8599
Date Made Active in Reports: 05/02/2011	Last EDR Contact: 07/25/2014
Number of Days to Update: 54	Next Scheduled EDR Contact: 11/03/2014
	Data Release Frequency: Varies

FEDLAND: Federal and Indian Lands

Federally and Indian administrated lands of the United States. Lands included are administrated by: Army Corps of Engineers, Bureau of Reclamation, National Wild and Scenic River, National Wildlife Refuge, Public Domain Land, Wilderness, Wilderness Study Area, Wildlife Management Area, Bureau of Indian Affairs, Bureau of Land Management, Department of Justice, Forest Service, Fish and Wildlife Service, National Park Service.

Date of Government Version: 12/31/2005	Source: U.S. Geological Survey
Date Data Arrived at EDR: 02/06/2006	Telephone: 888-275-8747
Date Made Active in Reports: 01/11/2007	Last EDR Contact: 07/18/2014
Number of Days to Update: 339	Next Scheduled EDR Contact: 10/27/2014
	Data Release Frequency: N/A

LEAD SMELTER 2: Lead Smelter Sites

A list of several hundred sites in the U.S. where secondary lead smelting was done from 1931 and 1964. These sites may pose a threat to public health through ingestion or inhalation of contaminated soil or dust

Date of Government Version: 04/05/2001	Source: American Journal of Public Health
Date Data Arrived at EDR: 10/27/2010	Telephone: 703-305-6451
Date Made Active in Reports: 12/02/2010	Last EDR Contact: 12/02/2009
Number of Days to Update: 36	Next Scheduled EDR Contact: N/A
	Data Release Frequency: No Update Planned

LEAD SMELTER 1: Lead Smelter Sites

A listing of former lead smelter site locations.

Date of Government Version: 06/04/2014	Source: Environmental Protection Agency
Date Data Arrived at EDR: 06/12/2014	Telephone: 703-603-8787
Date Made Active in Reports: 07/28/2014	Last EDR Contact: 07/01/2014
Number of Days to Update: 46	Next Scheduled EDR Contact: 10/20/2014
	Data Release Frequency: Varies

2020 COR ACTION: 2020 Corrective Action Program List

The EPA has set ambitious goals for the RCRA Corrective Action program by creating the 2020 Corrective Action Universe. This RCRA cleanup baseline includes facilities expected to need corrective action. The 2020 universe contains a wide variety of sites. Some properties are heavily contaminated while others were contaminated but have since been cleaned up. Still others have not been fully investigated yet, and may require little or no remediation. Inclusion in the 2020 Universe does not necessarily imply failure on the part of a facility to meet its RCRA obligations.

Date of Government Version: 11/11/2011	Source: Environmental Protection Agency
Date Data Arrived at EDR: 05/18/2012	Telephone: 703-308-4044
Date Made Active in Reports: 05/25/2012	Last EDR Contact: 05/16/2014
Number of Days to Update: 7	Next Scheduled EDR Contact: 08/25/2014
	Data Release Frequency: Varies

PRP: Potentially Responsible Parties

A listing of verified Potentially Responsible Parties

GOVERNMENT RECORDS SEARCHED / DATA CURRENCY TRACKING

Date of Government Version: 04/15/2013 Source: EPA
Date Data Arrived at EDR: 07/03/2013 Telephone: 202-564-6023
Date Made Active in Reports: 09/13/2013 Last EDR Contact: 07/01/2014
Number of Days to Update: 72 Next Scheduled EDR Contact: 10/13/2014
Data Release Frequency: Quarterly

EPA WATCH LIST: EPA WATCH LIST

EPA maintains a "Watch List" to facilitate dialogue between EPA, state and local environmental agencies on enforcement matters relating to facilities with alleged violations identified as either significant or high priority. Being on the Watch List does not mean that the facility has actually violated the law only that an investigation by EPA or a state or local environmental agency has led those organizations to allege that an unproven violation has in fact occurred. Being on the Watch List does not represent a higher level of concern regarding the alleged violations that were detected, but instead indicates cases requiring additional dialogue between EPA, state and local agencies - primarily because of the length of time the alleged violation has gone unaddressed or unresolved.

Date of Government Version: 08/30/2013 Source: Environmental Protection Agency
Date Data Arrived at EDR: 03/21/2014 Telephone: 617-520-3000
Date Made Active in Reports: 06/17/2014 Last EDR Contact: 05/16/2014
Number of Days to Update: 88 Next Scheduled EDR Contact: 08/25/2014
Data Release Frequency: Quarterly

Financial Assurance 2: Financial Assurance Information Listing

Financial Assurance information for underground storage tank facilities. Financial assurance is intended to ensure that resources are available to pay for the cost of closure, post-closure care, and corrective measures if the owner or operator of a regulated facility is unable or unwilling to pay.

Date of Government Version: 05/14/2014 Source: Department of Environmental Protection
Date Data Arrived at EDR: 06/06/2014 Telephone: 502-564-5981
Date Made Active in Reports: 06/24/2014 Last EDR Contact: 08/05/2014
Number of Days to Update: 18 Next Scheduled EDR Contact: 11/17/2014
Data Release Frequency: Varies

Financial Assurance 1: Financial Assurance Information Listing

A listing of financial assurance information.

Date of Government Version: 05/05/2014 Source: Department of Environmental Protection
Date Data Arrived at EDR: 05/06/2014 Telephone: 502-564-6716
Date Made Active in Reports: 05/13/2014 Last EDR Contact: 08/01/2014
Number of Days to Update: 7 Next Scheduled EDR Contact: 11/17/2014
Data Release Frequency: Varies

COAL ASH: Coal Ash Disposal Sites

A listing of coal ash pond site locations.

Date of Government Version: 12/09/2013 Source: Department of Environmental Protection
Date Data Arrived at EDR: 05/01/2014 Telephone: 502-564-6716
Date Made Active in Reports: 07/07/2014 Last EDR Contact: 08/01/2014
Number of Days to Update: 67 Next Scheduled EDR Contact: 11/17/2014
Data Release Frequency: Varies

Financial Assurance 3: Financial Assurance Information Listing

A listing of financial assurance information for solid waste facilities. Financial assurance is intended to ensure that resources are available to pay for the cost of closure, post-closure care, and corrective measures if the owner or operator of a regulated facility is unable or unwilling to pay.

Date of Government Version: 05/05/2014 Source: Department of Environmental Protection
Date Data Arrived at EDR: 05/06/2014 Telephone: 502-564-6716
Date Made Active in Reports: 05/14/2014 Last EDR Contact: 08/01/2014
Number of Days to Update: 8 Next Scheduled EDR Contact: 11/17/2014
Data Release Frequency: Varies

GOVERNMENT RECORDS SEARCHED / DATA CURRENCY TRACKING

PCB TRANSFORMER: PCB Transformer Registration Database

The database of PCB transformer registrations that includes all PCB registration submittals.

Date of Government Version: 02/01/2011	Source: Environmental Protection Agency
Date Data Arrived at EDR: 10/19/2011	Telephone: 202-566-0517
Date Made Active in Reports: 01/10/2012	Last EDR Contact: 08/01/2014
Number of Days to Update: 83	Next Scheduled EDR Contact: 11/10/2014
	Data Release Frequency: Varies

US FIN ASSUR: Financial Assurance Information

All owners and operators of facilities that treat, store, or dispose of hazardous waste are required to provide proof that they will have sufficient funds to pay for the clean up, closure, and post-closure care of their facilities.

Date of Government Version: 06/19/2014	Source: Environmental Protection Agency
Date Data Arrived at EDR: 06/20/2014	Telephone: 202-566-1917
Date Made Active in Reports: 07/28/2014	Last EDR Contact: 05/16/2014
Number of Days to Update: 38	Next Scheduled EDR Contact: 09/01/2014
	Data Release Frequency: Quarterly

COAL ASH EPA: Coal Combustion Residues Surface Impoundments List

A listing of coal combustion residues surface impoundments with high hazard potential ratings.

Date of Government Version: 03/14/2014	Source: Environmental Protection Agency
Date Data Arrived at EDR: 06/11/2014	Telephone: N/A
Date Made Active in Reports: 07/28/2014	Last EDR Contact: 06/11/2014
Number of Days to Update: 47	Next Scheduled EDR Contact: 09/22/2014
	Data Release Frequency: Varies

US AIRS MINOR: Air Facility System Data

A listing of minor source facilities.

Date of Government Version: 10/23/2013	Source: EPA
Date Data Arrived at EDR: 11/06/2013	Telephone: 202-564-2496
Date Made Active in Reports: 12/06/2013	Last EDR Contact: 06/25/2014
Number of Days to Update: 30	Next Scheduled EDR Contact: 10/13/2014
	Data Release Frequency: Annually

US AIRS (AFS): Aerometric Information Retrieval System Facility Subsystem (AFS)

The database is a sub-system of Aerometric Information Retrieval System (AIRS). AFS contains compliance data on air pollution point sources regulated by the U.S. EPA and/or state and local air regulatory agencies. This information comes from source reports by various stationary sources of air pollution, such as electric power plants, steel mills, factories, and universities, and provides information about the air pollutants they produce. Action, air program, air program pollutant, and general level plant data. It is used to track emissions and compliance data from industrial plants.

Date of Government Version: 10/23/2013	Source: EPA
Date Data Arrived at EDR: 11/06/2013	Telephone: 202-564-2496
Date Made Active in Reports: 12/06/2013	Last EDR Contact: 06/25/2014
Number of Days to Update: 30	Next Scheduled EDR Contact: 10/13/2014
	Data Release Frequency: Annually

COAL ASH DOE: Sleam-Electric Plan Operation Data

A listing of power plants that store ash in surface ponds.

Date of Government Version: 12/31/2005	Source: Department of Energy
Date Data Arrived at EDR: 08/07/2009	Telephone: 202-586-8719
Date Made Active in Reports: 10/22/2009	Last EDR Contact: 07/18/2014
Number of Days to Update: 76	Next Scheduled EDR Contact: 10/27/2014
	Data Release Frequency: Varies

GOVERNMENT RECORDS SEARCHED / DATA CURRENCY TRACKING

EDR HIGH RISK HISTORICAL RECORDS

EDR Exclusive Records

EDR MGP: EDR Proprietary Manufactured Gas Plants

The EDR Proprietary Manufactured Gas Plant Database includes records of coal gas plants (manufactured gas plants) compiled by EDR's researchers. Manufactured gas sites were used in the United States from the 1800's to 1950's to produce a gas that could be distributed and used as fuel. These plants used whale oil, rosin, coal, or a mixture of coal, oil, and water that also produced a significant amount of waste. Many of the byproducts of the gas production, such as coal tar (oily waste containing volatile and non-volatile chemicals), sludges, oils and other compounds are potentially hazardous to human health and the environment. The byproduct from this process was frequently disposed of directly at the plant site and can remain or spread slowly, serving as a continuous source of soil and groundwater contamination.

Date of Government Version: N/A	Source: EDR, Inc.
Date Data Arrived at EDR: N/A	Telephone: N/A
Date Made Active in Reports: N/A	Last EDR Contact: N/A
Number of Days to Update: N/A	Next Scheduled EDR Contact: N/A
	Data Release Frequency: No Update Planned

EDR US Hist Auto Stat: EDR Exclusive Historic Gas Stations

EDR has searched selected national collections of business directories and has collected listings of potential gas station/filling station/service station sites that were available to EDR researchers. EDR's review was limited to those categories of sources that might, in EDR's opinion, include gas station/filling station/service station establishments. The categories reviewed included, but were not limited to gas, gas station, gasoline station, filling station, auto, automobile repair, auto service station, service station, etc. This database falls within a category of information EDR classifies as "High Risk Historical Records", or HRHR. EDR's HRHR effort presents unique and sometimes proprietary data about past sites and operations that typically create environmental concerns, but may not show up in current government records searches.

Date of Government Version: N/A	Source: EDR, Inc.
Date Data Arrived at EDR: N/A	Telephone: N/A
Date Made Active in Reports: N/A	Last EDR Contact: N/A
Number of Days to Update: N/A	Next Scheduled EDR Contact: N/A
	Data Release Frequency: Varies

EDR US Hist Cleaners: EDR Exclusive Historic Dry Cleaners

EDR has searched selected national collections of business directories and has collected listings of potential dry cleaner sites that were available to EDR researchers. EDR's review was limited to those categories of sources that might, in EDR's opinion, include dry cleaning establishments. The categories reviewed included, but were not limited to dry cleaners, cleaners, laundry, laundromat, cleaning/laundry, wash & dry etc. This database falls within a category of information EDR classifies as "High Risk Historical Records", or HRHR. EDR's HRHR effort presents unique and sometimes proprietary data about past sites and operations that typically create environmental concerns, but may not show up in current government records searches.

Date of Government Version: N/A	Source: EDR, Inc.
Date Data Arrived at EDR: N/A	Telephone: N/A
Date Made Active in Reports: N/A	Last EDR Contact: N/A
Number of Days to Update: N/A	Next Scheduled EDR Contact: N/A
	Data Release Frequency: Varies

EDR RECOVERED GOVERNMENT ARCHIVES

Exclusive Recovered Govt. Archives

RGH HWS: Recovered Government Archive State Hazardous Waste Facilities List

The EDR Recovered Government Archive State Hazardous Waste database provides a list of SHWS incidents derived from historical databases and includes many records that no longer appear in current government lists.

Date of Government Version: N/A	Source: Department of Environmental Protection
Date Data Arrived at EDR: 07/01/2013	Telephone: N/A
Date Made Active in Reports: 01/03/2014	Last EDR Contact: 06/01/2012
Number of Days to Update: 186	Next Scheduled EDR Contact: N/A
	Data Release Frequency: Varies

GOVERNMENT RECORDS SEARCHED / DATA CURRENCY TRACKING

RGA LF: Recovered Government Archive Solid Waste Facilities List

The EDR Recovered Government Archive Landfill database provides a list of landfills derived from historical databases and includes many records that no longer appear in current government lists.

Date of Government Version: N/A	Source: Department of Environmental Protection
Date Data Arrived at EDR: 07/01/2013	Telephone: N/A
Date Made Active in Reports: 01/15/2014	Last EDR Contact: 06/01/2012
Number of Days to Update: 198	Next Scheduled EDR Contact: N/A
	Data Release Frequency: Varies

OTHER DATABASE(S)

Depending on the geographic area covered by this report, the data provided in these specialty databases may or may not be complete. For example, the existence of wetlands information data in a specific report does not mean that all wetlands in the area covered by the report are included. Moreover, the absence of any reported wetlands information does not necessarily mean that wetlands do not exist in the area covered by the report.

CT MANIFEST: Hazardous Waste Manifest Data

Facility and manifest data. Manifest is a document that lists and tracks hazardous waste from the generator through transporters to a tsd facility.

Date of Government Version: 07/30/2013	Source: Department of Energy & Environmental Protection
Date Data Arrived at EDR: 08/19/2013	Telephone: 860-424-3375
Date Made Active in Reports: 10/03/2013	Last EDR Contact: 05/23/2014
Number of Days to Update: 45	Next Scheduled EDR Contact: 09/01/2014
	Data Release Frequency: Annually

NJ MANIFEST: Manifest Information

Hazardous waste manifest information.

Date of Government Version: 12/31/2011	Source: Department of Environmental Protection
Date Data Arrived at EDR: 07/19/2012	Telephone: N/A
Date Made Active in Reports: 08/28/2012	Last EDR Contact: 07/17/2014
Number of Days to Update: 40	Next Scheduled EDR Contact: 10/27/2014
	Data Release Frequency: Annually

NY MANIFEST: Facility and Manifest Data

Manifest is a document that lists and tracks hazardous waste from the generator through transporters to a TSD facility.

Date of Government Version: 05/01/2014	Source: Department of Environmental Conservation
Date Data Arrived at EDR: 05/07/2014	Telephone: 518-402-8651
Date Made Active in Reports: 06/10/2014	Last EDR Contact: 05/07/2014
Number of Days to Update: 34	Next Scheduled EDR Contact: 08/18/2014
	Data Release Frequency: Annually

PA MANIFEST: Manifest Information

Hazardous waste manifest information.

Date of Government Version: 12/31/2012	Source: Department of Environmental Protection
Date Data Arrived at EDR: 07/24/2013	Telephone: 717-783-8990
Date Made Active in Reports: 08/19/2013	Last EDR Contact: 07/18/2014
Number of Days to Update: 26	Next Scheduled EDR Contact: 11/03/2014
	Data Release Frequency: Annually

RI MANIFEST: Manifest information

Hazardous waste manifest information

GOVERNMENT RECORDS SEARCHED / DATA CURRENCY TRACKING

Date of Government Version: 12/31/2012 Source: Department of Environmental Management
Date Data Arrived at EDR: 06/21/2013 Telephone: 401-222-2797
Date Made Active in Reports: 08/05/2013 Last EDR Contact: 05/27/2014
Number of Days to Update: 45 Next Scheduled EDR Contact: 09/08/2014
Data Release Frequency: Annually

WI MANIFEST: Manifest Information
Hazardous waste manifest information.

Date of Government Version: 12/31/2012 Source: Department of Natural Resources
Date Data Arrived at EDR: 08/09/2013 Telephone: N/A
Date Made Active in Reports: 09/27/2013 Last EDR Contact: 06/16/2014
Number of Days to Update: 49 Next Scheduled EDR Contact: 09/29/2014
Data Release Frequency: Annually

Oil/Gas Pipelines: This data was obtained by EDR from the USGS in 1994. It is referred to by USGS as GeoData Digital Line Graphs from 1:100,000-Scale Maps. It was extracted from the transportation category including some oil, but primarily gas pipelines.

Sensitive Receptors: There are individuals deemed sensitive receptors due to their fragile immune systems and special sensitivity to environmental discharges. These sensitive receptors typically include the elderly, the sick, and children. While the location of all sensitive receptors cannot be determined, EDR indicates those buildings and facilities - schools, daycares, hospitals, medical centers, and nursing homes - where individuals who are sensitive receptors are likely to be located.

AHA Hospitals:

Source: American Hospital Association, Inc.
Telephone: 312-280-5991
The database includes a listing of hospitals based on the American Hospital Association's annual survey of hospitals.

Medical Centers: Provider of Services Listing

Source: Centers for Medicare & Medicaid Services
Telephone: 410-786-3000
A listing of hospitals with Medicare provider number, produced by Centers of Medicare & Medicaid Services, a federal agency within the U.S. Department of Health and Human Services.

Nursing Homes

Source: National Institutes of Health
Telephone: 301-594-6248
Information on Medicare and Medicaid certified nursing homes in the United States.

Public Schools

Source: National Center for Education Statistics
Telephone: 202-502-7300
The National Center for Education Statistics' primary database on elementary and secondary public education in the United States. It is a comprehensive, annual, national statistical database of all public elementary and secondary schools and school districts, which contains data that are comparable across all states.

Private Schools

Source: National Center for Education Statistics
Telephone: 202-502-7300
The National Center for Education Statistics' primary database on private school locations in the United States.

Daycare Centers: Certified Child Care Homes

Source: Cabinet for Families & Children
Telephone: 502-564-7130

Flood Zone Data: This data, available in select counties across the country, was obtained by EDR in 2003 & 2011 from the Federal Emergency Management Agency (FEMA). Data depicts 100-year and 500-year flood zones as defined by FEMA.

NWI: National Wetlands Inventory. This data, available in select counties across the country, was obtained by EDR in 2002, 2005 and 2010 from the U.S. Fish and Wildlife Service.

State Wetlands Data: Wetland Polygon Features

Source: Environmental Protection & Public Protection Cabinet
Telephone: 502-564-5174

GOVERNMENT RECORDS SEARCHED / DATA CURRENCY TRACKING

Scanned Digital USGS 7.5' Topographic Map (DRG)

Source: United States Geologic Survey

A digital raster graphic (DRG) is a scanned image of a U.S. Geological Survey topographic map. The map images are made by scanning published paper maps on high-resolution scanners. The raster image is georeferenced and fit to the Universal Transverse Mercator (UTM) projection.

STREET AND ADDRESS INFORMATION

© 2010 Tele Atlas North America, Inc. All rights reserved. This material is proprietary and the subject of copyright protection and other intellectual property rights owned by or licensed to Tele Atlas North America, Inc. The use of this material is subject to the terms of a license agreement. You will be held liable for any unauthorized copying or disclosure of this material.

GEOCHECK[®] - PHYSICAL SETTING SOURCE ADDENDUM

TARGET PROPERTY ADDRESS

MARION BR - OLD TIPPLE SITE
MARION BRANCH
PIKEVILLE, KY 41501

TARGET PROPERTY COORDINATES

Latitude (North):	37.4445 - 37° 26' 40.20"
Longitude (West):	82.5291 - 82° 31' 44.76"
Universal Tranverse Mercator:	Zone 17
UTM X (Meters):	364735.2
UTM Y (Meters):	4145077.2
Elevation:	717 ft. above sea level

USGS TOPOGRAPHIC MAP

Target Property Map:	37082-D5 PIKEVILLE, KY
Most Recent Revision:	1992

EDR's GeoCheck Physical Setting Source Addendum is provided to assist the environmental professional in forming an opinion about the impact of potential contaminant migration.

Assessment of the impact of contaminant migration generally has two principal investigative components:

1. Groundwater flow direction, and
2. Groundwater flow velocity.

Groundwater flow direction may be impacted by surface topography, hydrology, hydrogeology, characteristics of the soil, and nearby wells. Groundwater flow velocity is generally impacted by the nature of the geologic strata.

GEOCHECK® - PHYSICAL SETTING SOURCE SUMMARY

GROUNDWATER FLOW DIRECTION INFORMATION

Groundwater flow direction for a particular site is best determined by a qualified environmental professional using site-specific well data. If such data is not reasonably ascertainable, it may be necessary to rely on other sources of information, such as surface topographic information, hydrologic information, hydrogeologic data collected on nearby properties, and regional groundwater flow information (from deep aquifers).

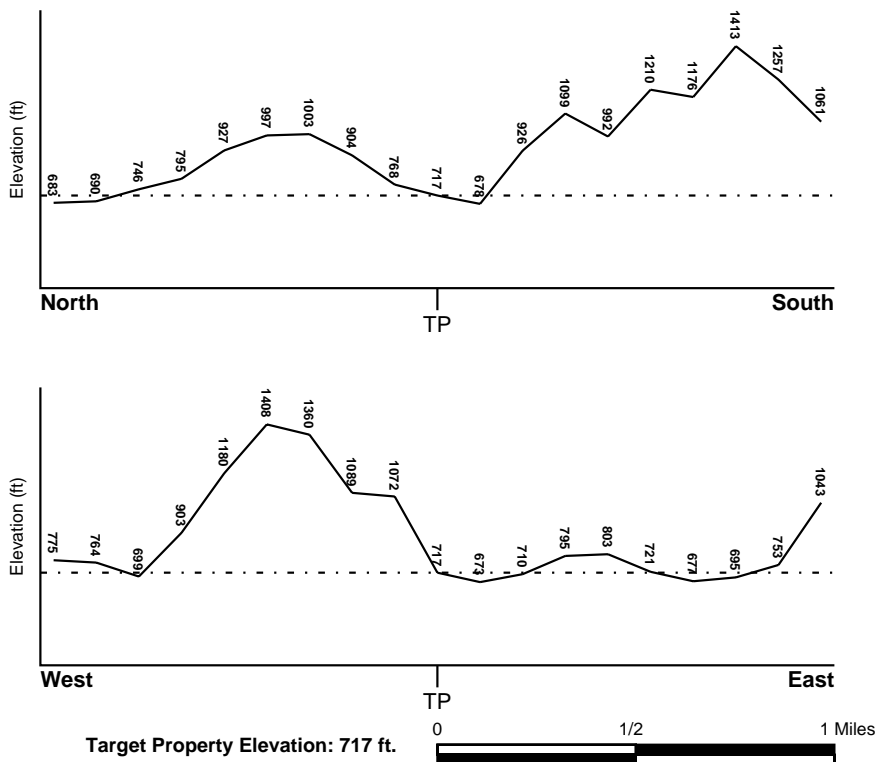
TOPOGRAPHIC INFORMATION

Surface topography may be indicative of the direction of surficial groundwater flow. This information can be used to assist the environmental professional in forming an opinion about the impact of nearby contaminated properties or, should contamination exist on the target property, what downgradient sites might be impacted.

TARGET PROPERTY TOPOGRAPHY

General Topographic Gradient: General East

SURROUNDING TOPOGRAPHY: ELEVATION PROFILES



Source: Topography has been determined from the USGS 7.5' Digital Elevation Model and should be evaluated on a relative (not an absolute) basis. Relative elevation information between sites of close proximity should be field verified.

GEOCHECK® - PHYSICAL SETTING SOURCE SUMMARY

HYDROLOGIC INFORMATION

Surface water can act as a hydrologic barrier to groundwater flow. Such hydrologic information can be used to assist the environmental professional in forming an opinion about the impact of nearby contaminated properties or, should contamination exist on the target property, what downgradient sites might be impacted.

Refer to the Physical Setting Source Map following this summary for hydrologic information (major waterways and bodies of water).

FEMA FLOOD ZONE

<u>Target Property County</u>	FEMA Flood
PIKE, KY	<u>Electronic Data</u>
	YES - refer to the Overview Map and Detail Map
Flood Plain Panel at Target Property:	21195C - FEMA DFIRM Flood data
Additional Panels in search area:	Not Reported

NATIONAL WETLAND INVENTORY

<u>NWI Quad at Target Property</u>	NWI Electronic
PIKEVILLE	<u>Data Coverage</u>
	YES - refer to the Overview Map and Detail Map

HYDROGEOLOGIC INFORMATION

Hydrogeologic information obtained by installation of wells on a specific site can often be an indicator of groundwater flow direction in the immediate area. Such hydrogeologic information can be used to assist the environmental professional in forming an opinion about the impact of nearby contaminated properties or, should contamination exist on the target property, what downgradient sites might be impacted.

AQUIFLOW®

Search Radius: 1.000 Mile.

EDR has developed the AQUIFLOW Information System to provide data on the general direction of groundwater flow at specific points. EDR has reviewed reports submitted by environmental professionals to regulatory authorities at select sites and has extracted the date of the report, groundwater flow direction as determined hydrogeologically, and the depth to water table.

<u>MAP ID</u>	<u>LOCATION</u>	<u>GENERAL DIRECTION</u>
<u>Not Reported</u>	<u>FROM TP</u>	<u>GROUNDWATER FLOW</u>

GEOCHECK® - PHYSICAL SETTING SOURCE SUMMARY

GROUNDWATER FLOW VELOCITY INFORMATION

Groundwater flow velocity information for a particular site is best determined by a qualified environmental professional using site specific geologic and soil strata data. If such data are not reasonably ascertainable, it may be necessary to rely on other sources of information, including geologic age identification, rock stratigraphic unit and soil characteristics data collected on nearby properties and regional soil information. In general, contaminant plumes move more quickly through sandy-gravelly types of soils than silty-clayey types of soils.

GEOLOGIC INFORMATION IN GENERAL AREA OF TARGET PROPERTY

Geologic information can be used by the environmental professional in forming an opinion about the relative speed at which contaminant migration may be occurring.

ROCK STRATIGRAPHIC UNIT

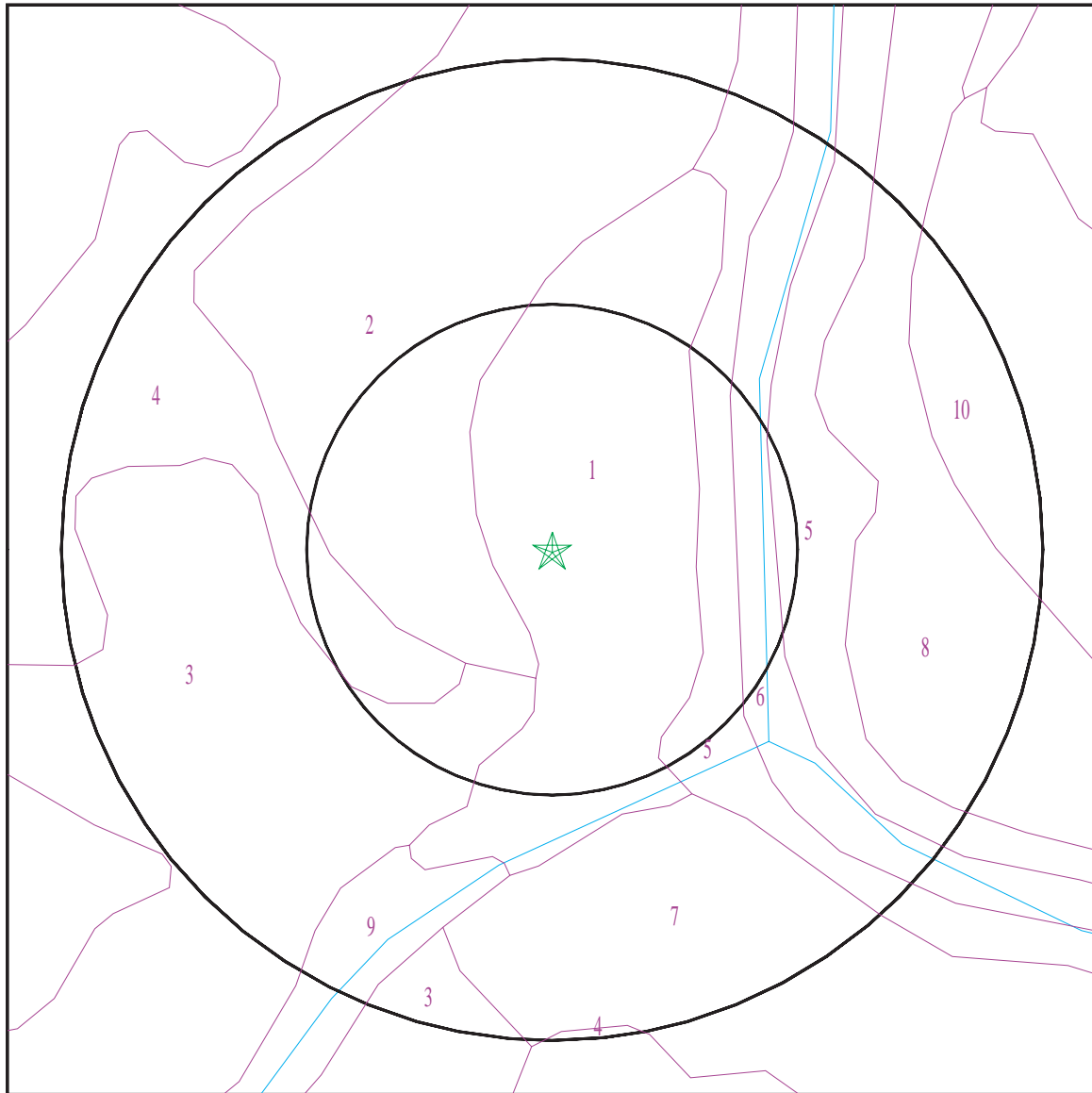
Era: Paleozoic
System: Pennsylvanian
Series: Atokan and Morrowan Series
Code: PP1 (*decoded above as Era, System & Series*)

GEOLOGIC AGE IDENTIFICATION

Category: Stratified Sequence

Geologic Age and Rock Stratigraphic Unit Source: P.G. Schruben, R.E. Arndt and W.J. Bawiec, Geology of the Conterminous U.S. at 1:2,500,000 Scale - a digital representation of the 1974 P.B. King and H.M. Beikman Map, USGS Digital Data Series DDS - 11 (1994).

SSURGO SOIL MAP - 4029879.9s



- ★ Target Property
- ∕ SSURGO Soil
- ∕ Water



SITE NAME: Marlon Br - Old Tipple Site	CLIENT: Summit Engineering, Inc.
ADDRESS: Marion Branch	CONTACT: Ashlie Childers
Pikeville KY 41501	INQUIRY #: 4029879.9s
LAT/LONG: 37.4445 / 82.5291	DATE: August 07, 2014 11:26 am

GEOCHECK® - PHYSICAL SETTING SOURCE SUMMARY

DOMINANT SOIL COMPOSITION IN GENERAL AREA OF TARGET PROPERTY

The U.S. Department of Agriculture's (USDA) Soil Conservation Service (SCS) leads the National Cooperative Soil Survey (NCSS) and is responsible for collecting, storing, maintaining and distributing soil survey information for privately owned lands in the United States. A soil map in a soil survey is a representation of soil patterns in a landscape. The following information is based on Soil Conservation Service SSURGO data.

Soil Map ID: 1

Soil Component Name: Dumps
Soil Surface Texture:
Hydrologic Group: Not reported
Soil Drainage Class:
Hydric Status: Not hydric
Corrosion Potential - Uncoated Steel: Not Reported
Depth to Bedrock Min: > 0 inches
Depth to Watertable Min: > 0 inches
No Layer Information available.

Soil Map ID: 2

Soil Component Name: Berks
Soil Surface Texture: channery silt loam
Hydrologic Group: Class C - Slow infiltration rates. Soils with layers impeding downward movement of water, or soils with moderately fine or fine textures.
Soil Drainage Class: Well drained
Hydric Status: Not hydric
Corrosion Potential - Uncoated Steel: Low
Depth to Bedrock Min: > 68 inches
Depth to Watertable Min: > 0 inches

GEOCHECK® - PHYSICAL SETTING SOURCE SUMMARY

Soil Layer Information							
Layer	Boundary		Soil Texture Class	Classification		Saturated hydraulic conductivity micro m/sec	Soil Reaction (pH)
	Upper	Lower		AASHTO Group	Unified Soil		
1	0 inches	3 inches	channery silt loam	Silt-Clay Materials (more than 35 pct. passing No. 200), Silty Soils.	COARSE-GRAINED SOILS, Gravels, Gravels with fines, Silty Gravel	Max: 42 Min: 4	Max: 6.5 Min: 3.6
2	3 inches	16 inches	very channery silt loam	Granular materials (35 pct. or less passing No. 200), Silty, or Clayey Gravel and Sand.	COARSE-GRAINED SOILS, Gravels, Gravels with fines, Silty Gravel	Max: 42 Min: 4	Max: 6.5 Min: 3.6
3	16 inches	26 inches	very channery silt loam	Granular materials (35 pct. or less passing No. 200), Stone Fragments, Gravel and Sand.	COARSE-GRAINED SOILS, Gravels, Gravels with fines, Silty Gravel	Max: 42 Min: 14	Max: 6.5 Min: 3.6
4	26 inches	31 inches	unweathered bedrock	Not reported	Not reported	Max: Min:	Max: Min:

Soil Map ID: 3

Soil Component Name: Feds creek

Soil Surface Texture: channery loam

Hydrologic Group: Class B - Moderate infiltration rates. Deep and moderately deep, moderately well and well drained soils with moderately coarse textures.

Soil Drainage Class: Well drained

Hydric Status: Not hydric

Corrosion Potential - Uncoated Steel: Low

Depth to Bedrock Min: > 71 inches

Depth to Watertable Min: > 0 inches

GEOCHECK® - PHYSICAL SETTING SOURCE SUMMARY

Soil Layer Information							
Layer	Boundary		Soil Texture Class	Classification		Saturated hydraulic conductivity micro m/sec	Soil Reaction (pH)
	Upper	Lower		AASHTO Group	Unified Soil		
1	0 inches	3 inches	channery loam	Granular materials (35 pct. or less passing No. 200), Silty, or Clayey Gravel and Sand.	COARSE-GRAINED SOILS, Sands, Sands with fines, Silty Sand.	Max: 42 Min: 14	Max: 6.5 Min: 4.5
2	3 inches	48 inches	channery loam	Silt-Clay Materials (more than 35 pct. passing No. 200), Silty Soils.	COARSE-GRAINED SOILS, Sands, Sands with fines, Silty Sand.	Max: 42 Min: 14	Max: 6 Min: 4.5
3	48 inches	64 inches	very channery loam	Granular materials (35 pct. or less passing No. 200), Silty, or Clayey Gravel and Sand.	COARSE-GRAINED SOILS, Gravels, Gravels with fines, Silty Gravel	Max: 42 Min: 4	Max: 6 Min: 4.5
4	64 inches	68 inches	unweathered bedrock	Not reported	Not reported	Max: Min:	Max: Min:

Soil Map ID: 4

Soil Component Name: Marrowbone

Soil Surface Texture: fine sandy loam

Hydrologic Group: Class C - Slow infiltration rates. Soils with layers impeding downward movement of water, or soils with moderately fine or fine textures.

Soil Drainage Class: Well drained

Hydric Status: Not hydric

Corrosion Potential - Uncoated Steel: Low

Depth to Bedrock Min: > 71 inches

Depth to Watertable Min: > 0 inches

GEOCHECK® - PHYSICAL SETTING SOURCE SUMMARY

Soil Layer Information							
Layer	Boundary		Soil Texture Class	Classification		Saturated hydraulic conductivity micro m/sec	Soil Reaction (pH)
	Upper	Lower		AASHTO Group	Unified Soil		
1	0 inches	5 inches	fine sandy loam	Granular materials (35 pct. or less passing No. 200), Silty, or Clayey Gravel and Sand.	COARSE-GRAINED SOILS, Sands, Sands with fines, Clayey sand. COARSE-GRAINED SOILS, Sands, Sands with fines, Silty Sand.	Max: 42 Min: 14	Max: 6.5 Min: 3.6
2	5 inches	27 inches	loam	Granular materials (35 pct. or less passing No. 200), Silty, or Clayey Gravel and Sand.	COARSE-GRAINED SOILS, Sands, Sands with fines, Clayey sand. COARSE-GRAINED SOILS, Sands, Sands with fines, Silty Sand.	Max: 42 Min: 14	Max: 6 Min: 3.6
3	27 inches	31 inches	unweathered bedrock	Not reported	Not reported	Max: Min:	Max: Min:

Soil Map ID: 5

Soil Component Name: Nelse

Soil Surface Texture: stratified loamy fine sand to loam

Hydrologic Group: Class B - Moderate infiltration rates. Deep and moderately deep, moderately well and well drained soils with moderately coarse textures.

Soil Drainage Class: Well drained

Hydric Status: Not hydric

Corrosion Potential - Uncoated Steel: Low

Depth to Bedrock Min: > 0 inches

Depth to Watertable Min: > 0 inches

GEOCHECK® - PHYSICAL SETTING SOURCE SUMMARY

Soil Layer Information							
Layer	Boundary		Soil Texture Class	Classification		Saturated hydraulic conductivity micro m/sec	Soil Reaction (pH)
	Upper	Lower		AASHTO Group	Unified Soil		
1	0 inches	11 inches	stratified loamy fine sand to loam	Silt-Clay Materials (more than 35 pct. passing No. 200), Silty Soils.	COARSE-GRAINED SOILS, Sands, Sands with fines, Silty Sand.	Max: 42 Min: 14	Max: 8.4 Min: 5.1
2	11 inches	29 inches	fine sandy loam	Granular materials (35 pct. or less passing No. 200), Silty, or Clayey Gravel and Sand.	COARSE-GRAINED SOILS, Sands, Sands with fines, Silty Sand.	Max: 141 Min: 14	Max: 8.4 Min: 5.1
3	29 inches	79 inches	loamy fine sand	Granular materials (35 pct. or less passing No. 200), Silty, or Clayey Gravel and Sand.	COARSE-GRAINED SOILS, Sands, Sands with fines, Silty Sand.	Max: 141 Min: 14	Max: 8.4 Min: 5.1

Soil Map ID: 6

Soil Component Name: Water

Soil Surface Texture: stratified loamy fine sand to loam

Hydrologic Group: Class B - Moderate infiltration rates. Deep and moderately deep, moderately well and well drained soils with moderately coarse textures.

Soil Drainage Class:
Hydric Status: Not hydric

Corrosion Potential - Uncoated Steel: Not Reported

Depth to Bedrock Min: > 0 inches

Depth to Watertable Min: > 0 inches

No Layer Information available.

GEOCHECK® - PHYSICAL SETTING SOURCE SUMMARY

Soil Map ID: 7

Soil Component Name: Kimper
 Soil Surface Texture: very channery loam
 Hydrologic Group: Class B - Moderate infiltration rates. Deep and moderately deep, moderately well and well drained soils with moderately coarse textures.
 Soil Drainage Class: Well drained
 Hydric Status: Not hydric
 Corrosion Potential - Uncoated Steel: Low
 Depth to Bedrock Min: > 190 inches
 Depth to Watertable Min: > 0 inches

Soil Layer Information							
Layer	Boundary		Soil Texture Class	Classification		Saturated hydraulic conductivity micro m/sec	Soil Reaction (pH)
	Upper	Lower		AASHTO Group	Unified Soil		
1	0 inches	7 inches	very channery loam	Silt-Clay Materials (more than 35 pct. passing No. 200), Silty Soils.	COARSE-GRAINED SOILS, Gravels, Gravels with fines, Silty Gravel	Max: 42 Min: 4	Max: 7.3 Min: 4.1
2	7 inches	51 inches	channery loam	Silt-Clay Materials (more than 35 pct. passing No. 200), Clayey Soils.	COARSE-GRAINED SOILS, Gravels, Gravels with fines, Clayey Gravel	Max: 14 Min: 4	Max: 6 Min: 4.5
3	51 inches	74 inches	very channery fine sandy loam	Silt-Clay Materials (more than 35 pct. passing No. 200), Silty Soils.	COARSE-GRAINED SOILS, Gravels, Gravels with fines, Clayey Gravel	Max: 42 Min: 4	Max: 6 Min: 4.5
4	74 inches	79 inches	unweathered bedrock	Not reported	Not reported	Max: Min:	Max: Min:

Soil Map ID: 8

Soil Component Name: Udorthents
 Soil Surface Texture: very channery loam
 Hydrologic Group: Class B - Moderate infiltration rates. Deep and moderately deep, moderately well and well drained soils with moderately coarse textures.
 Soil Drainage Class:

GEOCHECK® - PHYSICAL SETTING SOURCE SUMMARY

Hydric Status: Partially hydric
 Corrosion Potential - Uncoated Steel: Not Reported
 Depth to Bedrock Min: > 0 inches
 Depth to Watertable Min: > 0 inches
 No Layer Information available.

Soil Map ID: 9

Soil Component Name: Potomac
 Soil Surface Texture: loam
 Hydrologic Group: Class B - Moderate infiltration rates. Deep and moderately deep, moderately well and well drained soils with moderately coarse textures.
 Soil Drainage Class: Well drained
 Hydric Status: Not hydric
 Corrosion Potential - Uncoated Steel: Low
 Depth to Bedrock Min: > 0 inches
 Depth to Watertable Min: > 23 inches

Soil Layer Information							
Layer	Boundary		Soil Texture Class	Classification		Saturated hydraulic conductivity micro m/sec	Soil Reaction (pH)
	Upper	Lower		AASHTO Group	Unified Soil		
1	0 inches	11 inches	loam	Silt-Clay Materials (more than 35 pct. passing No. 200), Silty Soils.	COARSE-GRAINED SOILS, Sands, Sands with fines, Silty Sand.	Max: 42 Min: 4	Max: 7.8 Min: 5.1
2	11 inches	59 inches	extremely cobbly loamy sand	Granular materials (35 pct. or less passing No. 200), Stone Fragments, Gravel and Sand.	COARSE-GRAINED SOILS, Sands, Sands with fines, Silty Sand.	Max: 141 Min: 42	Max: 7.8 Min: 5.1

GEOCHECK® - PHYSICAL SETTING SOURCE SUMMARY

Soil Map ID: 10

Soil Component Name: Fedscreek
 Soil Surface Texture: channery loam
 Hydrologic Group: Class B - Moderate infiltration rates. Deep and moderately deep, moderately well and well drained soils with moderately coarse textures.
 Soil Drainage Class: Well drained
 Hydric Status: Not hydric
 Corrosion Potential - Uncoated Steel: Low
 Depth to Bedrock Min: > 71 inches
 Depth to Watertable Min: > 0 inches

Soil Layer Information							
Layer	Boundary		Soil Texture Class	Classification		Saturated hydraulic conductivity micro m/sec	Soil Reaction (pH)
	Upper	Lower		AASHTO Group	Unified Soil		
1	0 inches	3 inches	channery loam	Silt-Clay Materials (more than 35 pct. passing No. 200), Silty Soils.	COARSE-GRAINED SOILS, Gravels, Gravels with fines, Silty Gravel	Max: 42 Min: 14	Max: 6.5 Min: 4.5
2	3 inches	48 inches	channery loam	Silt-Clay Materials (more than 35 pct. passing No. 200), Silty Soils.	COARSE-GRAINED SOILS, Sands, Sands with fines, Silty Sand.	Max: 42 Min: 14	Max: 6 Min: 4.5
3	48 inches	64 inches	very channery loam	Granular materials (35 pct. or less passing No. 200), Silty, or Clayey Gravel and Sand.	COARSE-GRAINED SOILS, Gravels, Gravels with fines, Silty Gravel	Max: 42 Min: 4	Max: 6 Min: 4.5
4	64 inches	68 inches	unweathered bedrock	Not reported	Not reported	Max: Min:	Max: Min:

GEOCHECK® - PHYSICAL SETTING SOURCE SUMMARY

LOCAL / REGIONAL WATER AGENCY RECORDS

EDR Local/Regional Water Agency records provide water well information to assist the environmental professional in assessing sources that may impact ground water flow direction, and in forming an opinion about the impact of contaminant migration on nearby drinking water wells.

WELL SEARCH DISTANCE INFORMATION

<u>DATABASE</u>	<u>SEARCH DISTANCE (miles)</u>
Federal USGS	1.000
Federal FRDS PWS	Nearest PWS within 1 mile
State Database	1.000

FEDERAL USGS WELL INFORMATION

<u>MAP ID</u>	<u>WELL ID</u>	<u>LOCATION FROM TP</u>
No Wells Found		

FEDERAL FRDS PUBLIC WATER SUPPLY SYSTEM INFORMATION

<u>MAP ID</u>	<u>WELL ID</u>	<u>LOCATION FROM TP</u>
2	KY0982836	1/4 - 1/2 Mile South

Note: PWS System location is not always the same as well location.

STATE DATABASE WELL INFORMATION

<u>MAP ID</u>	<u>WELL ID</u>	<u>LOCATION FROM TP</u>
1	KY4000000036300	0 - 1/8 Mile South
A3	KY4000000036687	1/2 - 1 Mile North
A4	KY4000000036699	1/2 - 1 Mile North
5	KY4000000036316	1/2 - 1 Mile East
6	KY4000000036283	1/2 - 1 Mile WSW
7	KY4000000036472	1/2 - 1 Mile WNW

OTHER STATE DATABASE INFORMATION

STATE OIL/GAS WELL INFORMATION

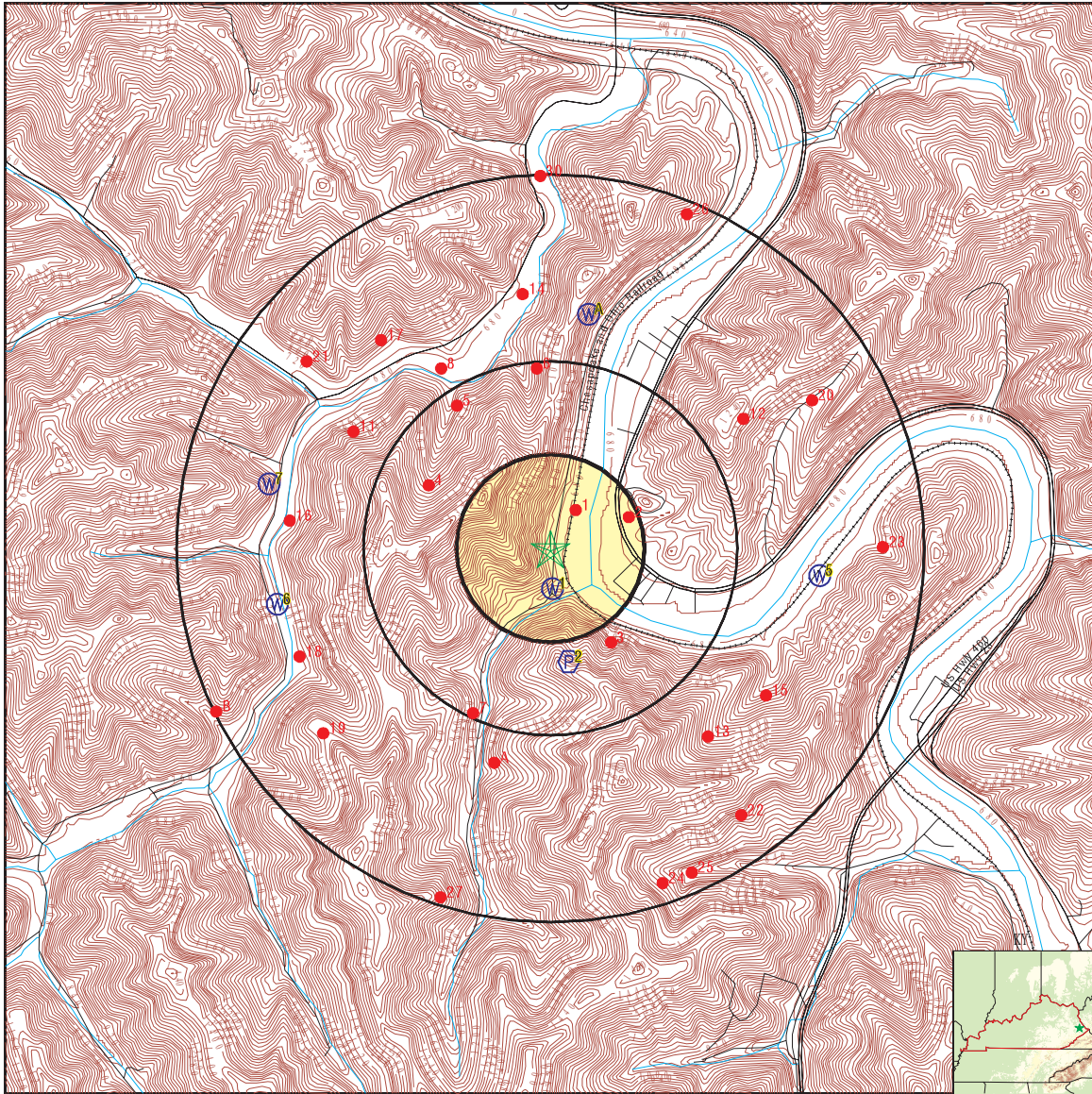
<u>MAP ID</u>	<u>WELL ID</u>	<u>LOCATION FROM TP</u>
1	KYOG90000078560	0 - 1/8 Mile NNE
2	KYOG90000078544	1/8 - 1/4 Mile ENE
3	KYOG90000078158	1/4 - 1/2 Mile SSE
4	KYOG90000078624	1/4 - 1/2 Mile WNW
5	KYOG90000078866	1/4 - 1/2 Mile NNW
6	KYOG90000078981	1/4 - 1/2 Mile North
7	KYOG90000077938	1/4 - 1/2 Mile SSW
8	KYOG90000078980	1/2 - 1 Mile NNW
A9	KYOG90000077807	1/2 - 1 Mile SSW

GEOCHECK® - PHYSICAL SETTING SOURCE SUMMARY

STATE OIL/GAS WELL INFORMATION

MAP ID	WELL ID	LOCATION FROM TP
A10	KYOG90000077808	1/2 - 1 Mile SSW
11	KYOG90000078782	1/2 - 1 Mile WNW
12	KYOG90000078818	1/2 - 1 Mile NE
13	KYOG90000077880	1/2 - 1 Mile SE
14	KYOG90000079235	1/2 - 1 Mile North
15	KYOG90000077995	1/2 - 1 Mile SE
16	KYOG90000078532	1/2 - 1 Mile West
17	KYOG90000079093	1/2 - 1 Mile NW
18	KYOG90000078115	1/2 - 1 Mile WSW
19	KYOG90000077886	1/2 - 1 Mile SW
20	KYOG90000078880	1/2 - 1 Mile ENE
21	KYOG90000079011	1/2 - 1 Mile NW
22	KYOG90000077671	1/2 - 1 Mile SE
23	KYOG90000078452	1/2 - 1 Mile East
24	KYOG90000077518	1/2 - 1 Mile SSE
25	KYOG90000077547	1/2 - 1 Mile SSE
26	KYOG90000079501	1/2 - 1 Mile NNE
27	KYOG90000077486	1/2 - 1 Mile SSW
B28	KYOG90000077945	1/2 - 1 Mile WSW
B29	KYOG90000077944	1/2 - 1 Mile WSW
30	KYOG90000079626	1/2 - 1 Mile North

PHYSICAL SETTING SOURCE MAP - 4029879.9s



- County Boundary
- Major Roads
- Contour Lines
- Earthquake epicenter, Richter 5 or greater
- Water Wells
- Public Water Supply Wells
- Cluster of Multiple Icons
- Groundwater Flow Direction
- Indeterminate Groundwater Flow at Location
- Groundwater Flow Varies at Location
- Oil, gas or related wells

SITE NAME: Marlon Br - Old Tipple Site ADDRESS: Marion Branch Pikeville KY 41501 LAT/LONG: 37.4445 / 82.5291	CLIENT: Summit Engineering, Inc. CONTACT: Ashlie Childers INQUIRY #: 4029879.9s DATE: August 07, 2014 11:26 am
---	---

GEOCHECK® - PHYSICAL SETTING SOURCE MAP FINDINGS

Map ID			
Direction			
Distance			
Elevation		Database	EDR ID Number
1			
South		KY WELLS	KY4000000036300
0 - 1/8 Mile			
Lower			
Location i:	258457		
North lati:	37.44293		
West longi:	-82.52899		
Akgwa numb:	00047367	Site type:	Water Well
Primary us:	Public	Constructi:	01-JAN-00
Site id:	KY4000000036300		

2			
South		FRDS PWS	KY0982836
1/4 - 1/2 Mile			
Higher			
Pwsid:	KY0982836	Epa region:	04
State:	KY	County:	Pike
Pws name:	LODESTAR ENERGY,INC.		
Population Served:	20	Pwssvconn:	2
PWS Source:	Groundwater		
Pws type:	TNCWS		
Status:	Closed	Owner type:	Private
Facility id:	1		
Facility name:	WELL		
Facility type:	Well	Treatment process:	hypochlorination, post
Treatment objective:	disinfection		
Contact name:	TOM MATTOX, ENGINEER		
Original name:	Not Reported		
Contact phone:	606-432-0307	Contact address1:	251 TOLLAGE CRK
Contact address2:	Not Reported		
Contact city:	PIKEVILLE		
Contact zip:	415013303		
Facility id:	10000		
Facility name:	LODESTAR ENERGY WTP		
Facility type:	Treatment_plant	Treatment process:	hypochlorination, post
Treatment objective:	disinfection		
PWS ID:	KY0982836		
Date Initiated:	7706	Date Deactivated:	Not Reported
PWS Name:	COSTAIN COAL INC DEPT #66 T L FRANCISCO CHIEF ENGINEER BOX 170 TOLLAGE CREEK RD PIKEVILLE, KY 415010000		
Addressee / Facility:	Not Reported		
Facility Latitude:	37 26 24	Facility Longitude:	082 31 42
City Served:	PIKEVILLE		
Treatment Class:	Treated	Population:	00000033

Violations information not reported.

GEOCHECK® - PHYSICAL SETTING SOURCE MAP FINDINGS

ENFORCEMENT INFORMATION:

System Name: LODESTAR ENERGY,INC. Violation Type: Initial Tap Sampling for Pb and Cu Contaminant: LEAD & COPPER RULE Compliance Period: 1993-07-01 - 2015-12-31 Violation ID: 93V0001 Enforcement Date: 1998-02-13	Enf. Action: Fed Formal NOV Issued
System Name: LODESTAR ENERGY,INC. Violation Type: Initial Tap Sampling for Pb and Cu Contaminant: LEAD & COPPER RULE Compliance Period: 1993-07-01 - 2015-12-31 Violation ID: 93V0001 Enforcement Date: 1998-02-13	Enf. Action: Fed Formal NOV Issued
System Name: LODESTAR ENERGY,INC. Violation Type: Monitoring, Routine Minor (TCR) Contaminant: COLIFORM (TCR) Compliance Period: 1999-11-01 - 1999-11-30 Violation ID: 93V0001 Enforcement Date: 2000-01-15	Enf. Action: State Public Notif Received
System Name: LODESTAR ENERGY Violation Type: Initial Tap Sampling for Pb and Cu Contaminant: LEAD & COPPER RULE Compliance Period: 1995-01-01 - 2015-12-31 Violation ID: 93V0001 Enforcement Date: 1995-03-28	Enf. Action: State Violation/Reminder Notice
System Name: LODESTAR ENERGY,INC. Violation Type: Initial Tap Sampling for Pb and Cu Contaminant: LEAD & COPPER RULE Compliance Period: 1993-07-01 - 2015-12-31 Violation ID: 93V0001 Enforcement Date: 1998-02-13	Enf. Action: Fed Formal NOV Issued
System Name: COSTAIN COAL INC DEPT #66 Violation Type: Initial Tap Sampling for Pb and Cu Contaminant: LEAD & COPPER RULE Compliance Period: 1994-01-01 - 1994-06-30 Violation ID: 9400001V Enforcement Date: 1998-02-13	Enf. Action: Fed Formal NOV Issued
System Name: LODESTAR ENERGY,INC. Violation Type: Initial Tap Sampling for Pb and Cu Contaminant: LEAD & COPPER RULE Compliance Period: 1994-01-01 - 2015-12-31 Violation ID: 94V0001 Enforcement Date: 1998-02-13	Enf. Action: Fed Formal NOV Issued
System Name: LODESTAR ENERGY,INC. Violation Type: Initial Tap Sampling for Pb and Cu Contaminant: LEAD & COPPER RULE Compliance Period: 1994-01-01 - 2015-12-31 Violation ID: 94V0001 Enforcement Date: 1998-02-13	Enf. Action: Fed Formal NOV Issued
System Name: LODESTAR ENERGY,INC. Violation Type: Monitoring, Routine Minor (TCR) Contaminant: COLIFORM (TCR) Compliance Period: 1999-12-01 - 1999-12-31 Violation ID: 94V0001 Enforcement Date: 2000-01-27	Enf. Action: State Violation/Reminder Notice

GEOCHECK® - PHYSICAL SETTING SOURCE MAP FINDINGS

ENFORCEMENT INFORMATION:

<p>System Name: LODESTAR ENERGY Violation Type: Initial Tap Sampling for Pb and Cu Contaminant: LEAD & COPPER RULE Compliance Period: 1995-01-01 - 2015-12-31 Violation ID: 94V0001 Enforcement Date: 1995-08-14</p>	<p>Enf. Action: State Compliance Achieved</p>
<p>System Name: LODESTAR ENERGY, INC. Violation Type: Initial Tap Sampling for Pb and Cu Contaminant: LEAD & COPPER RULE Compliance Period: 1994-01-01 - 2015-12-31 Violation ID: 94V0001 Enforcement Date: 1998-02-13</p>	<p>Enf. Action: Fed Formal NOV Issued</p>
<p>System Name: COSTAIN COAL INC DEPT #66 Violation Type: Initial Tap Sampling for Pb and Cu Contaminant: LEAD & COPPER RULE Compliance Period: 1995-01-01 - 1995-06-30 Violation ID: 9569537 Enforcement Date: 1995-03-28</p>	<p>Enf. Action: State Violation/Reminder Notice</p>
<p>System Name: COSTAIN COAL INC DEPT #66 Violation Type: Initial Tap Sampling for Pb and Cu Contaminant: LEAD & COPPER RULE Compliance Period: 1995-01-01 - 1995-06-30 Violation ID: 9569537 Enforcement Date: 1995-08-14</p>	<p>Enf. Action: State Compliance Achieved</p>
<p>System Name: COSTAIN COAL INC DEPT #66 Violation Type: Initial Tap Sampling for Pb and Cu Contaminant: LEAD & COPPER RULE Compliance Period: 1995-01-01 - 1995-06-30 Violation ID: 9569537 Enforcement Date: 1998-02-13</p>	<p>Enf. Action: Fed Formal NOV Issued</p>
<p>System Name: LODESTAR ENERGY Violation Type: Initial Tap Sampling for Pb and Cu Contaminant: LEAD & COPPER RULE Compliance Period: 1995-01-01 - 2015-12-31 Violation ID: 9569537 Enforcement Date: 1998-02-13</p>	<p>Enf. Action: Fed Formal NOV Issued</p>
<p>System Name: LODESTAR ENERGY Violation Type: Monitoring, Routine Minor (TCR) Contaminant: COLIFORM (TCR) Compliance Period: 1998-11-01 - 1998-11-30 Violation ID: 98075709 Enforcement Date: 1998-12-21</p>	<p>Enf. Action: State Violation/Reminder Notice</p>
<p>System Name: LODESTAR ENERGY Violation Type: Monitoring, Routine Minor (TCR) Contaminant: COLIFORM (TCR) Compliance Period: 1999-02-01 - 1999-02-28 Violation ID: 9983855 Enforcement Date: 1999-03-22</p>	<p>Enf. Action: State Violation/Reminder Notice</p>
<p>System Name: LODESTAR ENERGY Violation Type: Initial Tap Sampling for Pb and Cu Contaminant: LEAD & COPPER RULE Compliance Period: 1993-07-01 - 2015-12-31 Violation ID: 9993554 Enforcement Date: 1998-02-13</p>	<p>Enf. Action: Fed Formal NOV Issued</p>

GEOCHECK® - PHYSICAL SETTING SOURCE MAP FINDINGS

ENFORCEMENT INFORMATION:

System Name:	LODESTAR ENERGY		
Violation Type:	Monitoring, Routine Minor (TCR)		
Contaminant:	COLIFORM (TCR)		
Compliance Period:	1999-06-01 - 1999-06-30		
Violation ID:	9993554		
Enforcement Date:	1999-07-28	Enf. Action:	State Violation/Reminder Notice
System Name:	LODESTAR ENERGY		
Violation Type:	Initial Tap Sampling for Pb and Cu		
Contaminant:	LEAD & COPPER RULE		
Compliance Period:	1994-01-01 - 2015-12-31		
Violation ID:	9993730		
Enforcement Date:	1998-02-13	Enf. Action:	Fed Formal NOV Issued
System Name:	LODESTAR ENERGY		
Violation Type:	Monitoring, Routine Minor (TCR)		
Contaminant:	COLIFORM (TCR)		
Compliance Period:	1999-06-01 - 1999-06-30		
Violation ID:	9993730		
Enforcement Date:	1999-07-28	Enf. Action:	State Violation/Reminder Notice
System Name:	LODESTAR ENERGY		
Violation Type:	Monitoring, Routine Minor (TCR)		
Contaminant:	COLIFORM (TCR)		
Compliance Period:	1999-07-01 - 1999-07-31		
Violation ID:	9993730		
Enforcement Date:	1999-08-24	Enf. Action:	State Violation/Reminder Notice
System Name:	LODESTAR ENERGY		
Violation Type:	Monitoring, Routine Minor (TCR)		
Contaminant:	COLIFORM (TCR)		
Compliance Period:	1999-07-01 - 1999-07-31		
Violation ID:	9993730		
Enforcement Date:	1999-08-27	Enf. Action:	State Public Notif Received
System Name:	LODESTAR ENERGY,INC.		
Violation Type:	Monitoring, Routine Minor (TCR)		
Contaminant:	COLIFORM (TCR)		
Compliance Period:	1999-12-01 - 1999-12-31		
Violation ID:	9994306		
Enforcement Date:	2000-01-27	Enf. Action:	State Public Notif Requested
System Name:	LODESTAR ENERGY,INC.		
Violation Type:	Initial Tap Sampling for Pb and Cu		
Contaminant:	LEAD & COPPER RULE		
Compliance Period:	1993-07-01 - 2015-12-31		
Violation ID:	9994388		
Enforcement Date:	1998-02-13	Enf. Action:	Fed Formal NOV Issued
System Name:	LODESTAR ENERGY,INC.		
Violation Type:	Initial Tap Sampling for Pb and Cu		
Contaminant:	LEAD & COPPER RULE		
Compliance Period:	1994-01-01 - 2015-12-31		
Violation ID:	9994495		
Enforcement Date:	1998-02-13	Enf. Action:	Fed Formal NOV Issued
System Name:	LODESTAR ENERGY,INC.		
Violation Type:	Monitoring, Regular		
Contaminant:	NITRATE		
Compliance Period:	1999-01-01 - 1999-12-31		
Violation ID:	9994495		
Enforcement Date:	1999-03-22	Enf. Action:	State Violation/Reminder Notice

GEOCHECK® - PHYSICAL SETTING SOURCE MAP FINDINGS

ENFORCEMENT INFORMATION:

System Name:	LODESTAR ENERGY,INC.		
Violation Type:	Monitoring, Regular		
Contaminant:	NITRATE		
Compliance Period:	1999-01-01 - 1999-12-31		
Violation ID:	9994495		
Enforcement Date:	1999-07-28	Enf. Action:	State Violation/Reminder Notice
System Name:	LODESTAR ENERGY,INC.		
Violation Type:	Monitoring, Regular		
Contaminant:	NITRATE		
Compliance Period:	1999-01-01 - 1999-12-31		
Violation ID:	9994495		
Enforcement Date:	1999-08-24	Enf. Action:	State Violation/Reminder Notice
System Name:	LODESTAR ENERGY,INC.		
Violation Type:	Monitoring, Regular		
Contaminant:	NITRATE		
Compliance Period:	1999-01-01 - 1999-12-31		
Violation ID:	9994495		
Enforcement Date:	1999-08-27	Enf. Action:	State Public Notif Received
System Name:	LODESTAR ENERGY,INC.		
Violation Type:	Monitoring, Routine Minor (TCR)		
Contaminant:	COLIFORM (TCR)		
Compliance Period:	1999-11-01 - 1999-11-30		
Violation ID:	9994495		
Enforcement Date:	1999-12-21	Enf. Action:	State Violation/Reminder Notice
System Name:	LODESTAR ENERGY,INC.		
Violation Type:	Monitoring, Routine Minor (TCR)		
Contaminant:	COLIFORM (TCR)		
Compliance Period:	1999-11-01 - 1999-11-30		
Violation ID:	9994495		
Enforcement Date:	1999-12-21	Enf. Action:	State Public Notif Requested

**A3
North
1/2 - 1 Mile
Higher**

KY WELLS KY400000036687

Location i:	30818		
North lati:	37.45344		
West longi:	-82.52737		
Akgwa numb:	00002805	Site type:	Water Well
Primary us:	Domestic	Constructi:	04-SEP-86
Site id:	KY400000036687		

**A4
North
1/2 - 1 Mile
Higher**

KY WELLS KY400000036699

GEOCHECK® - PHYSICAL SETTING SOURCE MAP FINDINGS

Location i:	30817	Site type:	Water Well
North lati:	37.45371	Constructi:	03-SEP-86
West longi:	-82.5271		
Akgwa numb:	00002804		
Primary us:	Domestic		
Site id:	KY4000000036699		

5
East
1/2 - 1 Mile
Lower **KY WELLS** **KY4000000036316**

Location i:	32385	Site type:	Water Well
North lati:	37.44344	Constructi:	25-AUG-87
West longi:	-82.51599		
Akgwa numb:	00004095		
Primary us:	Domestic		
Site id:	KY4000000036316		

6
WSW
1/2 - 1 Mile
Lower **KY WELLS** **KY4000000036283**

Location i:	30340	Site type:	Water Well
North lati:	37.44233	Constructi:	09-MAY-86
West longi:	-82.54238		
Akgwa numb:	00001219		
Primary us:	Domestic		
Site id:	KY4000000036283		

7
WNW
1/2 - 1 Mile
Higher **KY WELLS** **KY4000000036472**

Location i:	63775	Site type:	Water Well
North lati:	37.447	Constructi:	25-JUL-95
West longi:	-82.54278		
Akgwa numb:	Not Reported		
Primary us:	Domestic		
Site id:	KY4000000036472		

GEOCHECK® - PHYSICAL SETTING SOURCE MAP FINDINGS

Map ID Direction Distance	Database	EDR ID Number
---------------------------------	----------	---------------

1		
NNE	OIL_GAS	KYOG90000078560
0 - 1/8 Mile		
Api:	Not Reported	Kgs recno: 40937
Letter:	L	Number : 84
Section:	19	Fns: 1500
Ns:	N	Few: 1550
Ew:	W	Surf elev: 687
Usgs quad:	PIKEVILLE	County: PIKE
Org farm:	SWORD, J M	
Org oper:	COLUMBIAN FUEL CORP	
Org wellno:	1C	Td: 3123
Tdfm:	341OHIO	Deepst pay: 341OHIO
lof ip:	189 MCFGPD	Org wclass: DEV
Org result:	GAS	Cmpl date: 03-APR-48
Plug date:	30-DEC-99	Plug afdvt: Not Reported
Core:	Not Reported	Cuttings: 0
Elog:	Not Reported	Plotsymbol: GAS
Kgs permit:	Not Reported	
Images:	http://kgs.uky.edu/oilgasimages/0/0/0/4/0/R00040937/R00040937.djvu?djvuopts&thumbnails=yes&menu=yes&zoom=page	
Bore type:	V	
Rec lat27:	37.4458804578	
Rec lng27:	-82.5279947984	
Rec lat83:	37.4459820009	
Rec lng83:	-82.5278693649	

2		
ENE	OIL_GAS	KYOG90000078544
1/8 - 1/4 Mile		
Api:	16195050650000	Kgs recno: 40957
Letter:	L	Number : 84
Section:	19	Fns: 1600
Ns:	N	Few: 2300
Ew:	W	Surf elev: 668
Usgs quad:	PIKEVILLE	County: PIKE
Org farm:	JOHNSON, GYPSY YORK	
Org oper:	UNITED FUEL GAS CO	
Org wellno:	6458	Td: 3104
Tdfm:	341OHIO	Deepst pay: 341OHIO
lof ip:	277 MCFGPD	Org wclass: DEV
Org result:	GAS	Cmpl date: 25-APR-50
Plug date:	23-OCT-73	Plug afdvt: PA
Core:	Not Reported	Cuttings: 0
Elog:	Not Reported	Plotsymbol: GAS
Kgs permit:	211EF	
Images:	http://kgs.uky.edu/oilgasimages/0/0/0/4/0/R00040957/R00040957.djvu?djvuopts&thumbnails=yes&menu=yes&zoom=page	
Bore type:	V	
Rec lat27:	37.4456058217	
Rec lng27:	-82.5254116364	

GEOCHECK® - PHYSICAL SETTING SOURCE MAP FINDINGS

Rec lat83: 37.4457073865
 Rec lng83: -82.5252861342

3
SSE
1/4 - 1/2 Mile

		OIL_GAS	KYOG90000078158
Api:	Not Reported	Kgs recno:	40951
Letter:	L	Number :	84
Section:	19	Fns:	2700
Ns:	S	Few:	2050
Ew:	W	Surf elev:	780
Usgs quad:	PIKEVILLE	County:	PIKE
Org farm:	CLINE, J S		
Org oper:	RILEY, R E & THADEUS SCOTT		
Org wellno:	4	Td:	3223
Tdfm:	341OHIO	Deepst pay:	341OHIO
lof ip:	150 MCFGPD	Org wclass:	DEV
Org result:	GAS	Cmpl date:	21-DEC-50
Plug date:	30-DEC-99	Plug afdvt:	Not Reported
Core:	Not Reported	Cuttings:	0
Elog:	Not Reported	Plotsymbol:	GAS
Kgs permit:	Not Reported		
Images:	http://kgs.uky.edu/oilgasimages/0/0/0/4/0/R00040951/R00040951.djvu?djvuopts&thumbnails=yes&menu=yes&zoom=page		
Bore type:	V		
Rec lat27:	37.4407485093		
Rec lng27:	-82.5262726904		
Rec lat83:	37.4408502241		
Rec lng83:	-82.5261472569		

4
WNW
1/4 - 1/2 Mile

		OIL_GAS	KYOG90000078624
Api:	16195014370000	Kgs recno:	100505
Letter:	L	Number :	84
Section:	18	Fns:	1150
Ns:	N	Few:	525
Ew:	E	Surf elev:	1043
Usgs quad:	PIKEVILLE	County:	PIKE
Org farm:	HAGANS, E F ET AL		
Org oper:	KINZER, J W		
Org wellno:	45	Td:	3518
Tdfm:	341OLNG	Deepst pay:	341OHIO
lof ip:	0 MCFGPD	Org wclass:	DEV
Org result:	GAS	Cmpl date:	24-MAR-90
Plug date:	30-DEC-99	Plug afdvt:	Not Reported
Core:	Not Reported	Cuttings:	148
Elog:	FDC	Plotsymbol:	GAS
Kgs permit:	79423		
Images:	http://kgs.uky.edu/oilgasimages/0/0/1/0/0/R00100505/R00100505.djvu?djvuopts&thumbnails=yes&menu=yes&zoom=page		
Bore type:	V		
Rec lat27:	37.4468416843		
Rec lng27:	-82.5351415468		

GEOCHECK® - PHYSICAL SETTING SOURCE MAP FINDINGS

Rec lat83: 37.4469431615
 Rec lng83: -82.5350163021

5
NNW
1/4 - 1/2 Mile

		OIL_GAS	KYOG90000078866
Api:	16195055360000	Kgs recno:	40955
Letter:	L	Number :	84
Section:	18	Fns:	25
Ns:	N	Few:	125
Ew:	E	Surf elev:	785
Usqs quad:	PIKEVILLE	County:	PIKE
Org farm:	COLEMAN, D M ET AL		
Org oper:	WARFIELD NATURAL GAS CO		
Org wellno:	4891	Td:	3182
Tdfm:	341OHIO	Deepst pay:	341OHIO
Iof ip:	57 MCFGPD	Org wclass:	DEV
Org result:	GAS	Cmpl date:	17-NOV-40
Plug date:	24-JAN-56	Plug afdvt:	PA
Core:	Not Reported	Cuttings:	0
Elog:	Not Reported	Plotsymbol:	GAS
Kgs permit:	851E		
Images:	http://kgs.uky.edu/oilgasimages/0/0/0/4/0/R00040955/R00040955.djvu?djvuopts&thumbnails=yes&menu=yes&zoom=page		
Bore type:	V		
Rec lat27:	37.449931341		
Rec lng27:	-82.5337638603		
Rec lat83:	37.4500327286		
Rec lng83:	-82.5336385507		

6
North
1/4 - 1/2 Mile

		OIL_GAS	KYOG90000078981
Api:	16195030590000	Kgs recno:	40930
Letter:	L	Number :	84
Section:	12	Fns:	500
Ns:	S	Few:	1000
Ew:	W	Surf elev:	796
Usqs quad:	PIKEVILLE	County:	PIKE
Org farm:	MAY, J I		
Org oper:	UNITED CARBON CO		
Org wellno:	1	Td:	3209
Tdfm:	341OHIO	Deepst pay:	341OHIO
Iof ip:	0 MCFGPD	Org wclass:	DEV
Org result:	GAS	Cmpl date:	01-OCT-40
Plug date:	30-DEC-99	Plug afdvt:	Not Reported
Core:	Not Reported	Cuttings:	0
Elog:	Not Reported	Plotsymbol:	GAS
Kgs permit:	N20094		
Images:	http://kgs.uky.edu/oilgasimages/0/0/0/4/0/R00040930/R00040930.djvu?djvuopts&thumbnails=yes&menu=yes&zoom=page		
Bore type:	V		
Rec lat27:	37.4513731768		
Rec lng27:	-82.5298883531		

GEOCHECK® - PHYSICAL SETTING SOURCE MAP FINDINGS

Rec lat83: 37.4514745373
 Rec lng83: -82.5297629224

7
SSW
1/4 - 1/2 Mile

		OIL_GAS	KYOG90000077938
Api:	Not Reported	Kgs recno:	40948
Letter:	L	Number :	84
Section:	19	Fns:	1700
Ns:	S	Few:	100
Ew:	W	Surf elev:	840
Usgs quad:	PIKEVILLE	County:	PIKE
Org farm:	CLINE, J S		
Org oper:	RILEY, R E		
Org wellno:	3	Td:	5220
Tdfm:	365TRNT	Deepst pay:	341OHIO
Iof ip:	250 MCFGPD	Org wclass:	DEV
Org result:	GAS	Cmpl date:	18-JUN-49
Plug date:	30-DEC-99	Plug afdvt:	Not Reported
Core:	Not Reported	Cuttings:	0
Elog:	Not Reported	Plotsymbol:	GAS
Kgs permit:	Not Reported		
Images:	http://kgs.uky.edu/oilgasimages/0/0/0/4/0/R00040948/R00040948.djvu?djvuopts&thumbnails=yes&menu=yes&zoom=page		
Bore type:	V		
Rec lat27:	37.4380021478		
Rec lng27:	-82.5329889117		
Rec lat83:	37.4381039118		
Rec lng83:	-82.532863685		

8
NNW
1/2 - 1 Mile

		OIL_GAS	KYOG90000078980
Api:	16195014350000	Kgs recno:	100480
Letter:	L	Number :	84
Section:	13	Fns:	500
Ns:	S	Few:	350
Ew:	E	Surf elev:	712
Usgs quad:	PIKEVILLE	County:	PIKE
Org farm:	HAGANS, E F ET AL		
Org oper:	KINZER, J W		
Org wellno:	35	Td:	3403
Tdfm:	344CORN	Deepst pay:	341OHIO
Iof ip:	0 MCFGPD	Org wclass:	DEV
Org result:	GAS	Cmpl date:	14-MAR-90
Plug date:	30-DEC-99	Plug afdvt:	Not Reported
Core:	Not Reported	Cuttings:	0
Elog:	FDC	Plotsymbol:	GAS
Kgs permit:	79399		
Images:	http://kgs.uky.edu/oilgasimages/0/0/1/0/0/R00100480/R00100480.djvu?djvuopts&thumbnails=yes&menu=yes&zoom=page		
Bore type:	V		
Rec lat27:	37.4513731768		
Rec lng27:	-82.5345390764		

GEOCHECK® - PHYSICAL SETTING SOURCE MAP FINDINGS

Rec lat83: 37.4514745159
 Rec lng83: -82.5344137759

A9
SSW
1/2 - 1 Mile

		OIL_GAS	KYOG90000077807
Api:	Not Reported	Kgs recno:	40935
Letter:	L	Number :	84
Section:	19	Fns:	1000
Ns:	S	Few:	400
Ew:	W	Surf elev:	890
Usqs quad:	PIKEVILLE	County:	PIKE
Org farm:	SWORD, J R		
Org oper:	RILEY, R E		
Org wellno:	5739	Td:	3350
Tdfm:	341OHIO	Deepst pay:	341OHIO
Iof ip:	600 MCFGPD	Org wclass:	DEV
Org result:	GAS	Cmpl date:	31-DEC-49
Plug date:	30-DEC-99	Plug afdvt:	Not Reported
Core:	Not Reported	Cuttings:	0
Elog:	Not Reported	Plotsymbol:	GAS
Kgs permit:	Not Reported		
Images:	http://kgs.uky.edu/oilgasimages/0/0/0/4/0/R00040935/R00040935.djvu?djuvopts&thumbnails=yes&menu=yes&zoom=page		
Bore type:	V		
Rec lat27:	37.4360796948		
Rec lng27:	-82.5319556469		
Rec lat83:	37.4361815249		
Rec lng83:	-82.5318304093		

A10
SSW
1/2 - 1 Mile

		OIL_GAS	KYOG90000077808
Api:	Not Reported	Kgs recno:	40936
Letter:	L	Number :	84
Section:	19	Fns:	1000
Ns:	S	Few:	400
Ew:	W	Surf elev:	890
Usqs quad:	PIKEVILLE	County:	PIKE
Org farm:	SWORD, J R		
Org oper:	RILEY, R E		
Org wellno:	5739	Td:	1610
Tdfm:	332MAXN	Deepst pay:	332MAXN
Iof ip:	198 MCFGPD	Org wclass:	NPW
Org result:	GAS	Cmpl date:	31-JUL-47
Plug date:	30-DEC-99	Plug afdvt:	Not Reported
Core:	Not Reported	Cuttings:	0
Elog:	Not Reported	Plotsymbol:	GAS
Kgs permit:	Not Reported		
Images:	http://kgs.uky.edu/oilgasimages/0/0/0/4/0/R00040936/R00040936.djvu?djuvopts&thumbnails=yes&menu=yes&zoom=page		
Bore type:	V		
Rec lat27:	37.4360796948		
Rec lng27:	-82.5319556469		

GEOCHECK® - PHYSICAL SETTING SOURCE MAP FINDINGS

Rec lat83: 37.4361815249
 Rec lng83: -82.5318304093

**11
 WNW
 1/2 - 1 Mile**

OIL_GAS KYOG90000078782

Api:	16195053630000	Kgs recno:	126980
Letter:	L	Number :	84
Section:	18	Fns:	391
Ns:	N	Few:	1590
Ew:	E	Surf elev:	850
Usgs quad:	PIKEVILLE	County:	PIKE
Org farm:	SWORD, MARVIN B ET AL		
Org oper:	HALL, LEONARD		
Org wellno:	HALL-48R	Td:	3366
Tdfm:	341OHIO	Deepst pay:	341OHIO
Iof ip:	Not Reported	Org wclass:	DEV
Org result:	GAS	Cmpl date:	08-JUN-04
Plug date:	30-DEC-99	Plug afdvt:	Not Reported
Core:	Not Reported	Cuttings:	0
Elog:	DIL	Plotsymbol:	GAS
Kgs permit:	95587		
Images:	http://kgs.uky.edu/oilgasimages/0/0/1/2/6/R00126980/R00126980.djvu?djvuopts&thumbnails=yes&menu=yes&zoom=page		
Bore type:	V		
Rec lat27:	37.4489261727		
Rec lng27:	-82.5388096369		
Rec lat83:	37.4490275674		
Rec lng83:	-82.5386844762		

**12
 NE
 1/2 - 1 Mile**

OIL_GAS KYOG90000078818

Api:	16195046880000	Kgs recno:	124450
Letter:	L	Number :	84
Section:	19	Fns:	212
Ns:	N	Few:	922
Ew:	E	Surf elev:	1024
Usgs quad:	PIKEVILLE	County:	PIKE
Org farm:	DANIELS, GROVER C & ROSY FORD		
Org oper:	J M L OIL & GAS COMPANY		
Org wellno:	184	Td:	1738
Tdfm:	332MAXN	Deepst pay:	332MAXN
Iof ip:	300 MCFGPD	Org wclass:	DEV
Org result:	GAS	Cmpl date:	29-AUG-02
Plug date:	30-DEC-99	Plug afdvt:	Not Reported
Core:	Not Reported	Cuttings:	0
Elog:	Not Reported	Plotsymbol:	GAS
Kgs permit:	93585		
Images:	http://kgs.uky.edu/oilgasimages/0/0/1/2/4/R00124450/R00124450.djvu?djvuopts&thumbnails=yes&menu=yes&zoom=page		
Bore type:	V		
Rec lat27:	37.4494177714		
Rec lng27:	-82.5198422339		

GEOCHECK® - PHYSICAL SETTING SOURCE MAP FINDINGS

Rec lat83: 37.4495192413
 Rec lng83: -82.5197165411

**13
SE**

1/2 - 1 Mile

OIL_GAS KYOG90000077880

Api:	16195025770000	Kgs recno:	106791
Letter:	L	Number :	84
Section:	19	Fns:	1370
Ns:	S	Few:	1420
Ew:	E	Surf elev:	1052
Usgs quad:	PIKEVILLE	County:	PIKE
Org farm:	SWORD, J M HEIRS		
Org oper:	J M L OIL & GAS CO		
Org wellno:	130	Td:	3580
Tdfm:	341OHIO	Deepst pay:	341OHIO
Iof ip:	0 MCFGPD	Org wclass:	DEV
Org result:	GAS	Cmpl date:	14-NOV-92
Plug date:	30-DEC-99	Plug afdvt:	Not Reported
Core:	Not Reported	Cuttings:	0
Elog:	BC	Plotsymbol:	GAS
Kgs permit:	83942		
Images:	http://kgs.uky.edu/oilgasimages/0/0/1/0/6/R00106791/R00106791.djvu?djuvopts&thumbnails=yes&menu=yes&zoom=page		
Bore type:	V		
Rec lat27:	37.4370958485		
Rec lng27:	-82.5215574535		
Rec lat83:	37.4371977066		
Rec lng83:	-82.5214319269		

14

**North
1/2 - 1 Mile**

OIL_GAS KYOG90000079235

Api:	16195014920000	Kgs recno:	41060
Letter:	L	Number :	84
Section:	12	Fns:	1550
Ns:	S	Few:	800
Ew:	W	Surf elev:	664
Usgs quad:	PIKEVILLE	County:	PIKE
Org farm:	SWORD, J MORG		
Org oper:	COLUMBIAN FUEL CORP		
Org wellno:	1	Td:	3076
Tdfm:	341OHIO	Deepst pay:	340BBSI
Iof ip:	536 MCFGPD	Org wclass:	DEV
Org result:	GAS	Cmpl date:	09-OCT-39
Plug date:	25-OCT-93	Plug afdvt:	PA
Core:	Not Reported	Cuttings:	11608
Elog:	Not Reported	Plotsymbol:	GAS
Kgs permit:	755E		
Images:	http://kgs.uky.edu/oilgasimages/0/0/0/4/1/R00041060/R00041060.djvu?djuvopts&thumbnails=yes&menu=yes&zoom=page		
Bore type:	V		
Rec lat27:	37.4542568481		
Rec lng27:	-82.5305773491		

GEOCHECK® - PHYSICAL SETTING SOURCE MAP FINDINGS

Rec lat83: 37.4543581148
 Rec lng83: -82.530451912

**15
SE**

1/2 - 1 Mile

OIL_GAS KYOG90000077995

Api:	Not Reported	Kgs recno:	40941
Letter:	L	Number :	84
Section:	19	Fns:	1950
Ns:	S	Few:	600
Ew:	E	Surf elev:	762
Usqs quad:	PIKEVILLE	County:	PIKE
Org farm:	SWORD, J M		
Org oper:	COLUMBIAN FUEL CORP		
Org wellno:	1B	Td:	3200
Tdfm:	341OHIO	Deepst pay:	340BBSI
Iof ip:	179 MCFGPD	Org wclass:	DEV
Org result:	GAS	Cmpl date:	16-SEP-47
Plug date:	30-DEC-99	Plug afdvt:	Not Reported
Core:	Not Reported	Cuttings:	0
Elog:	Not Reported	Plotsymbol:	GAS
Kgs permit:	Not Reported		
Images:	http://kgs.uky.edu/oilgasimages/0/0/0/4/0/R00040941/R00040941.djvu?djuvopts&thumbnails=yes&menu=yes&zoom=page		
Bore type:	V		
Rec lat27:	37.4386887382		
Rec lng27:	-82.5187331963		
Rec lat83:	37.4387905609		
Rec lng83:	-82.5186075781		

16

West

1/2 - 1 Mile

OIL_GAS KYOG90000078532

Api:	Not Reported	Kgs recno:	41443
Letter:	L	Number :	84
Section:	18	Fns:	1650
Ns:	N	Few:	2350
Ew:	W	Surf elev:	710
Usqs quad:	PIKEVILLE	County:	PIKE
Org farm:	COLONY COAL & COKE CO		
Org oper:	UNITED CARBON CO		
Org wellno:	1	Td:	3088
Tdfm:	341OHIO	Deepst pay:	341OHIO
Iof ip:	0 MCFGPD	Org wclass:	DEV
Org result:	GAS	Cmpl date:	13-JUN-30
Plug date:	17-FEB-99	Plug afdvt:	PA
Core:	Not Reported	Cuttings:	0
Elog:	Not Reported	Plotsymbol:	GAS
Kgs permit:	Not Reported		
Images:	http://kgs.uky.edu/oilgasimages/0/0/0/4/1/R00041443/R00041443.djvu?djuvopts&thumbnails=yes&menu=yes&zoom=page		
Bore type:	V		
Rec lat27:	37.4454685036		
Rec lng27:	-82.5419060922		

GEOCHECK® - PHYSICAL SETTING SOURCE MAP FINDINGS

Rec lat83: 37.4455699891
 Rec lng83: -82.5417810457

**17
 NW
 1/2 - 1 Mile**

OIL_GAS KYOG90000079093

Api:	Not Reported	Kgs recno:	40929
Letter:	L	Number :	84
Section:	13	Fns:	900
Ns:	S	Few:	1200
Ew:	E	Surf elev:	739
Usgs quad:	PIKEVILLE	County:	PIKE
Org farm:	ELSWICK, CARRIE		
Org oper:	COLUMBIAN FUEL CORP		
Org wellno:	1	Td:	3138
Tdfm:	341OHIO	Deepst pay:	000
Iof ip:	Not Reported	Org wclass:	DEV
Org result:	D&A	Cmpl date:	28-OCT-40
Plug date:	20-NOV-40	Plug afdvt:	AB
Core:	Not Reported	Cuttings:	0
Elog:	Not Reported	Plotsymbol:	D&A
Kgs permit:	Not Reported		
Images:	http://kgs.uky.edu/oilgasimages/0/0/0/4/0/R00040929/R00040929.djvu?djvuopts&thumbnails=yes&menu=yes&zoom=page		
Bore type:	V		
Rec lat27:	37.4524717182		
Rec lng27:	-82.5374673096		
Rec lat83:	37.45257301		
Rec lng83:	-82.5373420818		

**18
 WSW
 1/2 - 1 Mile**

OIL_GAS KYOG90000078115

Api:	Not Reported	Kgs recno:	40954
Letter:	L	Number :	84
Section:	18	Fns:	2500
Ns:	S	Few:	2350
Ew:	E	Surf elev:	717
Usgs quad:	PIKEVILLE	County:	PIKE
Org farm:	ROWE, G C		
Org oper:	UNITED FUEL GAS CO		
Org wellno:	5780	Td:	3109
Tdfm:	341OHIO	Deepst pay:	340BBSI
Iof ip:	47 MCFGPD	Org wclass:	DEV
Org result:	GAS	Cmpl date:	03-JUN-47
Plug date:	30-DEC-99	Plug afdvt:	Not Reported
Core:	Not Reported	Cuttings:	0
Elog:	Not Reported	Plotsymbol:	GAS
Kgs permit:	Not Reported		
Images:	http://kgs.uky.edu/oilgasimages/0/0/0/4/0/R00040954/R00040954.djvu?djvuopts&thumbnails=yes&menu=yes&zoom=page		
Bore type:	V		
Rec lat27:	37.440199237		
Rec lng27:	-82.5414272411		

GEOCHECK® - PHYSICAL SETTING SOURCE MAP FINDINGS

Rec lat83: 37.4403008859
 Rec lng83: -82.5413022242

**19
 SW**

1/2 - 1 Mile

OIL_GAS KYOG90000077886

Api:	16195048800000	Kgs recno:	125157
Letter:	L	Number :	84
Section:	18	Fns:	1416
Ns:	S	Few:	2017
Ew:	E	Surf elev:	1093
Usqs quad:	PIKEVILLE	County:	PIKE
Org farm:	WALTERS, ELMON ET AL		
Org oper:	KINZER, J W		
Org wellno:	1238	Td:	3768
Tdfm:	341OHIO	Deepst pay:	341OHIO
Iof ip:	Not Reported	Org wclass:	DEV
Org result:	GAS	Cmpl date:	22-OCT-03
Plug date:	30-DEC-99	Plug afdvt:	Not Reported
Core:	Not Reported	Cuttings:	2164
Elog:	FDC	Plotsymbol:	GAS
Kgs permit:	94307		
Images:	http://kgs.uky.edu/oilgasimages/0/0/1/2/5/R00125157/R00125157.djvu?djuvopts&thumbnails=yes&menu=yes&zoom=page		
Bore type:	V		
Rec lat27:	37.4372221812		
Rec lng27:	-82.5402803172		
Rec lat83:	37.4373239277		
Rec lng83:	-82.5401552936		

20

ENE

1/2 - 1 Mile

OIL_GAS KYOG90000078880

Api:	16195018390000	Kgs recno:	40956
Letter:	L	Number :	84
Section:	11	Fns:	50
Ns:	S	Few:	50
Ew:	W	Surf elev:	951
Usqs quad:	PIKEVILLE	County:	PIKE
Org farm:	YORK, W C ET AL		
Org oper:	UNITED FUEL GAS CO		
Org wellno:	6491	Td:	3439
Tdfm:	341OHIO	Deepst pay:	341OHIO
Iof ip:	84 MCFGPD	Org wclass:	DEV
Org result:	GAS	Cmpl date:	25-AUG-50
Plug date:	30-DEC-99	Plug afdvt:	Not Reported
Core:	Not Reported	Cuttings:	0
Elog:	Not Reported	Plotsymbol:	GAS
Kgs permit:	210EF		
Images:	http://kgs.uky.edu/oilgasimages/0/0/0/4/0/R00040956/R00040956.djvu?djuvopts&thumbnails=yes&menu=yes&zoom=page		
Bore type:	V		
Rec lat27:	37.4501373177		
Rec lng27:	-82.5164944177		

GEOCHECK® - PHYSICAL SETTING SOURCE MAP FINDINGS

Rec lat83: 37.4502387801
 Rec lng83: -82.5163686245

**21
 NW
 1/2 - 1 Mile**

OIL_GAS KYOG90000079011

Api:	16195004300000	Kgs recno:	40928
Letter:	L	Number :	84
Section:	13	Fns:	600
Ns:	S	Few:	2250
Ew:	E	Surf elev:	738
Usgs quad:	PIKEVILLE	County:	PIKE
Org farm:	CLINE, J S		
Org oper:	KENTUCKY WEST VIRGINIA GAS CO		
Org wellno:	658	Td:	3127
Tdfm:	341OHIO	Deepst pay:	000
Iof ip:	Not Reported	Org wclass:	DEV
Org result:	D&A	Cmpl date:	31-JAN-42
Plug date:	25-MAR-80	Plug afdvt:	PA
Core:	Not Reported	Cuttings:	0
Elog:	Not Reported	Plotsymbol:	D&A
Kgs permit:	2055E		
Images:	http://kgs.uky.edu/oilgasimages/0/0/0/4/0/R00040928/R00040928.djvu?djuvopts&thumbnails=yes&menu=yes&zoom=page		
Bore type:	V		
Rec lat27:	37.4516478122		
Rec lng27:	-82.5410845389		
Rec lat83:	37.4517491127		
Rec lng83:	-82.5409594193		

**22
 SE
 1/2 - 1 Mile**

OIL_GAS KYOG90000077671

Api:	16195045870000	Kgs recno:	123581
Letter:	L	Number :	84
Section:	19	Fns:	260
Ns:	S	Few:	950
Ew:	E	Surf elev:	1039
Usgs quad:	PIKEVILLE	County:	PIKE
Org farm:	HENSLEY, JOHN		
Org oper:	J M L OIL & GAS COMPANY		
Org wellno:	181	Td:	3639
Tdfm:	341OHIO	Deepst pay:	341OHIO
Iof ip:	Not Reported	Org wclass:	DEV
Org result:	GAS	Cmpl date:	20-OCT-01
Plug date:	30-DEC-99	Plug afdvt:	Not Reported
Core:	Not Reported	Cuttings:	0
Elog:	AUDI	Plotsymbol:	GAS
Kgs permit:	92881		
Images:	http://kgs.uky.edu/oilgasimages/0/0/1/2/3/R00123581/R00123581.djvu?djuvopts&thumbnails=yes&menu=yes&zoom=page		
Bore type:	V		
Rec lat27:	37.4340473873		
Rec lng27:	-82.5199386719		

GEOCHECK® - PHYSICAL SETTING SOURCE MAP FINDINGS

Rec lat83: 37.4341493531
 Rec lng83: -82.5198131315

**23
 East
 1/2 - 1 Mile**

OIL_GAS KYOG90000078452

Api:	16195039670000	Kgs recno:	116046
Letter:	L	Number :	84
Section:	20	Fns:	2023
Ns:	N	Few:	1050
Ew:	W	Surf elev:	793
Usqs quad:	PIKEVILLE	County:	PIKE
Org farm:	G & M DEV CO		
Org oper:	LAUFFER, JAMES B, JAMES M & N A		
Org wellno:	169	Td:	3309
Tdfm:	341OHIO	Deepst pay:	341OHIO
Iof ip:	Not Reported	Org wclass:	DEV
Org result:	GAS	Cmpl date:	03-NOV-98
Plug date:	30-DEC-99	Plug afdvt:	Not Reported
Core:	Not Reported	Cuttings:	0
Elog:	BC	Plotsymbol:	GAS
Kgs permit:	89815		
Images:	http://kgs.uky.edu/oilgasimages/0/0/1/1/6/R00116046/R00116046.djvu?djuvopts&thumbnails=yes&menu=yes&zoom=page		
Bore type:	V		
Rec lat27:	37.4444441108		
Rec lng27:	-82.5130502398		
Rec lat83:	37.4445457764		
Rec lng83:	-82.5129244089		

**24
 SSE
 1/2 - 1 Mile**

OIL_GAS KYOG90000077518

Api:	16195027480000	Kgs recno:	109014
Letter:	L	Number :	84
Section:	22	Fns:	700
Ns:	N	Few:	2060
Ew:	E	Surf elev:	1039
Usqs quad:	PIKEVILLE	County:	PIKE
Org farm:	DANIELS, GROVER & ROSY FORD		
Org oper:	J M L OIL & GAS CO		
Org wellno:	140	Td:	3614
Tdfm:	341OHIO	Deepst pay:	341OHIO
Iof ip:	289 MCFGPD	Org wclass:	UNC
Org result:	GAS	Cmpl date:	11-NOV-93
Plug date:	30-DEC-99	Plug afdvt:	Not Reported
Core:	Not Reported	Cuttings:	934
Elog:	BC	Plotsymbol:	GAS
Kgs permit:	85332		
Images:	http://kgs.uky.edu/oilgasimages/0/0/1/0/9/R00109014/R00109014.djvu?djuvopts&thumbnails=yes&menu=yes&zoom=page		
Bore type:	V		
Rec lat27:	37.4314108748		
Rec lng27:	-82.5237601789		

GEOCHECK® - PHYSICAL SETTING SOURCE MAP FINDINGS

Rec lat83: 37.4315129021
 Rec lng83: -82.5236347653

**25
SSE**

1/2 - 1 Mile

OIL_GAS KYOG90000077547

Api:	16195015690000	Kgs recno:	41024
Letter:	L	Number :	84
Section:	22	Fns:	550
Ns:	N	Few:	1650
Ew:	E	Surf elev:	929
Usqs quad:	PIKEVILLE	County:	PIKE
Org farm:	FORD, ALVIS ET AL		
Org oper:	UNITED CARBON CO		
Org wellno:	1	Td:	3413
Tdfm:	341OHIO	Deepst pay:	340BBSI
Iof ip:	300 MCFGPD	Org wclass:	DEV
Org result:	GAS	Cmpl date:	25-JUN-51
Plug date:	28-APR-93	Plug afdvt:	PA
Core:	Not Reported	Cuttings:	0
Elog:	Not Reported	Plotsymbol:	GAS
Kgs permit:	498EF		
Images:	http://kgs.uky.edu/oilgasimages/0/0/0/4/1/R00041024/R00041024.djvu?djuvopts&thumbnails=yes&menu=yes&zoom=page		
Bore type:	V		
Rec lat27:	37.4318228302		
Rec lng27:	-82.5223483633		
Rec lat83:	37.431924853		
Rec lng83:	-82.522229084		

26

NNE

1/2 - 1 Mile

OIL_GAS KYOG90000079501

Api:	16195055600000	Kgs recno:	128679
Letter:	L	Number :	84
Section:	12	Fns:	2680
Ns:	S	Few:	1719
Ew:	E	Surf elev:	835
Usqs quad:	PIKEVILLE	County:	PIKE
Org farm:	SWORD, JOHN R HEIRS		
Org oper:	HALL, LEONARD		
Org wellno:	HALL-71	Td:	3360
Tdfm:	341OHIO	Deepst pay:	341OHIO
Iof ip:	Not Reported	Org wclass:	DEV
Org result:	GAS	Cmpl date:	30-JUN-05
Plug date:	30-DEC-99	Plug afdvt:	Not Reported
Core:	Not Reported	Cuttings:	0
Elog:	DIL	Plotsymbol:	GAS
Kgs permit:	97316		
Images:	http://kgs.uky.edu/oilgasimages/0/0/1/2/8/R00128679/R00128679.djvu?djuvopts&thumbnails=yes&menu=yes&zoom=page		
Bore type:	V		
Rec lat27:	37.4573602277		
Rec lng27:	-82.5225885877		

GEOCHECK® - PHYSICAL SETTING SOURCE MAP FINDINGS

Rec lat83: 37.4574614297
 Rec lng83: -82.5224628957

**27
 SSW
 1/2 - 1 Mile**

OIL_GAS KYOG90000077486

Api:	16195001950000	Kgs recno:	85353
Letter:	L	Number :	84
Section:	23	Fns:	900
Ns:	N	Few:	360
Ew:	E	Surf elev:	1231
Usgs quad:	PIKEVILLE	County:	PIKE
Org farm:	CLINE, J S HEIRS		
Org oper:	RILEY-SCOTT TRUSTEE		
Org wellno:	6	Td:	3697
Tdfm:	341OHIO	Deepst pay:	341OHIO
Iof ip:	1500 MCFGPD	Org wclass:	DEV
Org result:	GAS	Cmpl date:	20-MAY-88
Plug date:	30-DEC-99	Plug afdvt:	Not Reported
Core:	Not Reported	Cuttings:	1117
Elog:	FDC	Plotsymbol:	GAS
Kgs permit:	76406		
Images:	http://kgs.uky.edu/oilgasimages/0/0/0/8/5/R00085353/R00085353.djvu?djuvopts&thumbnails=yes&menu=yes&zoom=page		
Bore type:	V		
Rec lat27:	37.430861601		
Rec lng27:	-82.5345729762		
Rec lat83:	37.4309635782		
Rec lng83:	-82.534447854		

**B28
 WSW
 1/2 - 1 Mile**

OIL_GAS KYOG90000077945

Api:	16195041670000	Kgs recno:	120574
Letter:	L	Number :	84
Section:	18	Fns:	1723
Ns:	S	Few:	1314
Ew:	W	Surf elev:	860
Usgs quad:	PIKEVILLE	County:	PIKE
Org farm:	AKERS, ARTHUR BILL & VICC LAND C		
Org oper:	KINZER, J W		
Org wellno:	981	Td:	3410
Tdfm:	341OHIO	Deepst pay:	341OHIO
Iof ip:	160 MCFGPD	Org wclass:	DEV
Org result:	GAS	Cmpl date:	29-SEP-99
Plug date:	30-DEC-99	Plug afdvt:	Not Reported
Core:	Not Reported	Cuttings:	0
Elog:	AUDI	Plotsymbol:	GAS
Kgs permit:	90574		
Images:	http://kgs.uky.edu/oilgasimages/0/0/1/2/0/R00120574/R00120574.djvu?djuvopts&thumbnails=yes&menu=yes&zoom=page		
Bore type:	V		
Rec lat27:	37.4380653141		
Rec lng27:	-82.5454743001		

GEOCHECK® - PHYSICAL SETTING SOURCE MAP FINDINGS

Rec lat83: 37.4381670054
 Rec lng83: -82.5453494098

**B29
 WSW
 1/2 - 1 Mile**

OIL_GAS KYOG90000077944

Api:	16195041830000	Kgs recno:	120633
Letter:	L	Number :	84
Section:	18	Fns:	1723
Ns:	S	Few:	1308
Ew:	W	Surf elev:	860
Usqs quad:	PIKEVILLE	County:	PIKE
Org farm:	AKERS, ARTHUR BILL		
Org oper:	KINZER, J W		
Org wellno:	983	Td:	1575
Tdfm:	332MAXN	Deepst pay:	332MAXN
Iof ip:	900 MCFGPD	Org wclass:	DEV
Org result:	GAS	Cmpl date:	30-SEP-99
Plug date:	30-DEC-99	Plug afdvt:	Not Reported
Core:	Not Reported	Cuttings:	0
Elog:	Not Reported	Plotsymbol:	GAS
Kgs permit:	90633		
Images:	http://kgs.uky.edu/oilgasimages/0/0/1/2/0/R00120633/R00120633.djvu?djuvopts&thumbnails=yes&menu=yes&zoom=page		
Bore type:	V		
Rec lat27:	37.4380653141		
Rec lng27:	-82.5454949654		
Rec lat83:	37.4381670052		
Rec lng83:	-82.5453700756		

**30
 North
 1/2 - 1 Mile**

OIL_GAS KYOG90000079626

Api:	16195024320000	Kgs recno:	40932
Letter:	L	Number :	84
Section:	12	Fns:	2850
Ns:	N	Few:	1050
Ew:	W	Surf elev:	680
Usqs quad:	PIKEVILLE	County:	PIKE
Org farm:	ROBINSON, A J		
Org oper:	JACOBS, C D ET AL		
Org wellno:	1	Td:	3077
Tdfm:	341OHIO	Deepst pay:	340BBSI
Iof ip:	440 MCFGPD	Org wclass:	DEV
Org result:	GAS	Cmpl date:	30-DEC-99
Plug date:	30-DEC-99	Plug afdvt:	Not Reported
Core:	Not Reported	Cuttings:	0
Elog:	Not Reported	Plotsymbol:	GAS
Kgs permit:	N9741		
Images:	http://kgs.uky.edu/oilgasimages/0/0/0/4/0/R00040932/R00040932.djvu?djuvopts&thumbnails=yes&menu=yes&zoom=page		
Bore type:	V		
Rec lat27:	37.4588395589		
Rec lng27:	-82.5297161041		

GEOCHECK® - PHYSICAL SETTING SOURCE MAP FINDINGS

Rec lat83: 37.458940685
Rec lng83: -82.5295906013

**GEOCHECK® - PHYSICAL SETTING SOURCE MAP FINDINGS
RADON**

AREA RADON INFORMATION

State Database: KY Radon

Radon Test Results

Zip	Test Date	Test Result
41501	9/17/2003	0.50
41501	3/23/2004	5.10
41501	11/6/2004	0.20
41501	6/23/2005	0.00
41501	6/23/2005	0.00
41501	6/23/2005	0.00
41501	5/15/2006	1.60
41501	5/15/2006	1.40
41501	5/15/2006	1.60
41501	3/12/2003	9.40
41501	3/12/2003	8.40

Federal EPA Radon Zone for PIKE County: 2

Note: Zone 1 indoor average level > 4 pCi/L.
 : Zone 2 indoor average level >= 2 pCi/L and <= 4 pCi/L.
 : Zone 3 indoor average level < 2 pCi/L.

Federal Area Radon Information for Zip Code: 41501

Number of sites tested: 3

Area	Average Activity	% <4 pCi/L	% 4-20 pCi/L	% >20 pCi/L
Living Area - 1st Floor	1.733 pCi/L	100%	0%	0%
Living Area - 2nd Floor	Not Reported	Not Reported	Not Reported	Not Reported
Basement	Not Reported	Not Reported	Not Reported	Not Reported

PHYSICAL SETTING SOURCE RECORDS SEARCHED

TOPOGRAPHIC INFORMATION

USGS 7.5' Digital Elevation Model (DEM)

Source: United States Geologic Survey

EDR acquired the USGS 7.5' Digital Elevation Model in 2002 and updated it in 2006. The 7.5 minute DEM corresponds to the USGS 1:24,000- and 1:25,000-scale topographic quadrangle maps. The DEM provides elevation data with consistent elevation units and projection.

Scanned Digital USGS 7.5' Topographic Map (DRG)

Source: United States Geologic Survey

A digital raster graphic (DRG) is a scanned image of a U.S. Geological Survey topographic map. The map images are made by scanning published paper maps on high-resolution scanners. The raster image is georeferenced and fit to the Universal Transverse Mercator (UTM) projection.

HYDROLOGIC INFORMATION

Flood Zone Data: This data, available in select counties across the country, was obtained by EDR in 2003 & 2011 from the Federal Emergency Management Agency (FEMA). Data depicts 100-year and 500-year flood zones as defined by FEMA.

NWI: National Wetlands Inventory. This data, available in select counties across the country, was obtained by EDR in 2002, 2005 and 2010 from the U.S. Fish and Wildlife Service.

State Wetlands Data: Wetland Polygon Features

Source: Environmental Protection & Public Protection Cabinet

Telephone: 502-564-5174

HYDROGEOLOGIC INFORMATION

AQUIFLOW^R Information System

Source: EDR proprietary database of groundwater flow information

EDR has developed the AQUIFLOW Information System (AIS) to provide data on the general direction of groundwater flow at specific points. EDR has reviewed reports submitted to regulatory authorities at select sites and has extracted the date of the report, hydrogeologically determined groundwater flow direction and depth to water table information.

GEOLOGIC INFORMATION

Geologic Age and Rock Stratigraphic Unit

Source: P.G. Schruben, R.E. Arndt and W.J. Bawiec, Geology of the Conterminous U.S. at 1:2,500,000 Scale - A digital representation of the 1974 P.B. King and H.M. Beikman Map, USGS Digital Data Series DDS - 11 (1994).

STATSGO: State Soil Geographic Database

Source: Department of Agriculture, Natural Resources Conservation Services

The U.S. Department of Agriculture's (USDA) Natural Resources Conservation Service (NRCS) leads the national Conservation Soil Survey (NCSS) and is responsible for collecting, storing, maintaining and distributing soil survey information for privately owned lands in the United States. A soil map in a soil survey is a representation of soil patterns in a landscape. Soil maps for STATSGO are compiled by generalizing more detailed (SSURGO) soil survey maps.

SSURGO: Soil Survey Geographic Database

Source: Department of Agriculture, Natural Resources Conservation Services (NRCS)

Telephone: 800-672-5559

SSURGO is the most detailed level of mapping done by the Natural Resources Conservation Services, mapping scales generally range from 1:12,000 to 1:63,360. Field mapping methods using national standards are used to construct the soil maps in the Soil Survey Geographic (SSURGO) database. SSURGO digitizing duplicates the original soil survey maps. This level of mapping is designed for use by landowners, townships and county natural resource planning and management.

PHYSICAL SETTING SOURCE RECORDS SEARCHED

LOCAL / REGIONAL WATER AGENCY RECORDS

FEDERAL WATER WELLS

PWS: Public Water Systems

Source: EPA/Office of Drinking Water
Telephone: 202-564-3750

Public Water System data from the Federal Reporting Data System. A PWS is any water system which provides water to at least 25 people for at least 60 days annually. PWSs provide water from wells, rivers and other sources.

PWS ENF: Public Water Systems Violation and Enforcement Data

Source: EPA/Office of Drinking Water
Telephone: 202-564-3750

Violation and Enforcement data for Public Water Systems from the Safe Drinking Water Information System (SDWIS) after August 1995. Prior to August 1995, the data came from the Federal Reporting Data System (FRDS).

USGS Water Wells: USGS National Water Inventory System (NWIS)

This database contains descriptive information on sites where the USGS collects or has collected data on surface water and/or groundwater. The groundwater data includes information on wells, springs, and other sources of groundwater.

STATE RECORDS

Kentucky Water Well Records Database

Source: Kentucky Geological Survey
Telephone: 859-257-5500

Water Wells in Kentucky. Data from the Kentucky Ground Water Data Repository.

OTHER STATE DATABASE INFORMATION

Oil and Gas Well Locations

Source: Kentucky Geological Survey
Telephone: 859-257-5500

Oil and gas well locations in the state of Kentucky

RADON

State Database: KY Radon

Source: Department of Public Health
Telephone: 502-564-4856
Radon Test Results

Area Radon Information

Source: USGS
Telephone: 703-356-4020

The National Radon Database has been developed by the U.S. Environmental Protection Agency (USEPA) and is a compilation of the EPA/State Residential Radon Survey and the National Residential Radon Survey. The study covers the years 1986 - 1992. Where necessary data has been supplemented by information collected at private sources such as universities and research institutions.

EPA Radon Zones

Source: EPA
Telephone: 703-356-4020
Sections 307 & 309 of IRAA directed EPA to list and identify areas of U.S. with the potential for elevated indoor radon levels.

OTHER

Airport Landing Facilities: Private and public use landing facilities

Source: Federal Aviation Administration, 800-457-6656

Epicenters: World earthquake epicenters, Richter 5 or greater

Source: Department of Commerce, National Oceanic and Atmospheric Administration

Earthquake Fault Lines: The fault lines displayed on EDR's Topographic map are digitized quaternary faultlines, prepared in 1975 by the United State Geological Survey

PHYSICAL SETTING SOURCE RECORDS SEARCHED

STREET AND ADDRESS INFORMATION


© 2010 Tele Atlas North America, Inc. All rights reserved. This material is proprietary and the subject of copyright protection and other intellectual property rights owned by or licensed to Tele Atlas North America, Inc. The use of this material is subject to the terms of a license agreement. You will be held liable for any unauthorized copying or disclosure of this material.

Marion Branch Property

Marion Branch
Pikeville, KY 41501

Inquiry Number: 4029879.2s
August 07, 2014

The EDR Radius Map™ Report with GeoCheck®



6 Armstrong Road, 4th floor
Shelton, CT 06484
Toll Free: 800.352.0050
www.edrnet.com

TABLE OF CONTENTS

<u>SECTION</u>	<u>PAGE</u>
Executive Summary	ES1
Overview Map	2
Detail Map	3
Map Findings Summary	4
Map Findings	7
Orphan Summary	14
Government Records Searched/Data Currency Tracking	GR-1
 <u>GEOCHECK ADDENDUM</u>	
Physical Setting Source Addendum	A-1
Physical Setting Source Summary	A-2
Physical Setting SSURGO Soil Map	A-5
Physical Setting Source Map	A-11
Physical Setting Source Map Findings	A-13
Physical Setting Source Records Searched	PSGR-1

Thank you for your business.
 Please contact EDR at 1-800-352-0050
 with any questions or comments.

Disclaimer - Copyright and Trademark Notice

This Report contains certain information obtained from a variety of public and other sources reasonably available to Environmental Data Resources, Inc. It cannot be concluded from this Report that coverage information for the target and surrounding properties does not exist from other sources. **NO WARRANTY EXPRESSED OR IMPLIED, IS MADE WHATSOEVER IN CONNECTION WITH THIS REPORT. ENVIRONMENTAL DATA RESOURCES, INC. SPECIFICALLY DISCLAIMS THE MAKING OF ANY SUCH WARRANTIES, INCLUDING WITHOUT LIMITATION, MERCHANTABILITY OR FITNESS FOR A PARTICULAR USE OR PURPOSE. ALL RISK IS ASSUMED BY THE USER. IN NO EVENT SHALL ENVIRONMENTAL DATA RESOURCES, INC. BE LIABLE TO ANYONE, WHETHER ARISING OUT OF ERRORS OR OMISSIONS, NEGLIGENCE, ACCIDENT OR ANY OTHER CAUSE, FOR ANY LOSS OF DAMAGE, INCLUDING, WITHOUT LIMITATION, SPECIAL, INCIDENTAL, CONSEQUENTIAL, OR EXEMPLARY DAMAGES. ANY LIABILITY ON THE PART OF ENVIRONMENTAL DATA RESOURCES, INC. IS STRICTLY LIMITED TO A REFUND OF THE AMOUNT PAID FOR THIS REPORT.** Purchaser accepts this Report "AS IS". Any analyses, estimates, ratings, environmental risk levels or risk codes provided in this Report are provided for illustrative purposes only, and are not intended to provide, nor should they be interpreted as providing any facts regarding, or prediction or forecast of, any environmental risk for any property. Only a Phase I Environmental Site Assessment performed by an environmental professional can provide information regarding the environmental risk for any property. Additionally, the information provided in this Report is not to be construed as legal advice.

Copyright 2014 by Environmental Data Resources, Inc. All rights reserved. Reproduction in any media or format, in whole or in part, of any report or map of Environmental Data Resources, Inc., or its affiliates, is prohibited without prior written permission.

EDR and its logos (including Sanborn and Sanborn Map) are trademarks of Environmental Data Resources, Inc. or its affiliates. All other trademarks used herein are the property of their respective owners.

EXECUTIVE SUMMARY

A search of available environmental records was conducted by Environmental Data Resources, Inc (EDR). The report was designed to assist parties seeking to meet the search requirements of EPA's Standards and Practices for All Appropriate Inquiries (40 CFR Part 312), the ASTM Standard Practice for Environmental Site Assessments (E 1527-13) or custom requirements developed for the evaluation of environmental risk associated with a parcel of real estate.

TARGET PROPERTY INFORMATION

ADDRESS

MARION BRANCH
PIKEVILLE, KY 41501

COORDINATES

Latitude (North): 37.4263000 - 37° 25' 34.68"
Longitude (West): 82.5371000 - 82° 32' 13.56"
Universal Transverse Mercator: Zone 17
UTM X (Meters): 363994.5
UTM Y (Meters): 4143069.5
Elevation: 1318 ft. above sea level

USGS TOPOGRAPHIC MAP ASSOCIATED WITH TARGET PROPERTY

Target Property Map: 37082-D5 PIKEVILLE, KY
Most Recent Revision: 1992

AERIAL PHOTOGRAPHY IN THIS REPORT

Portions of Photo from: 20120706
Source: USDA

TARGET PROPERTY SEARCH RESULTS

The target property was not listed in any of the databases searched by EDR.

DATABASES WITH NO MAPPED SITES

No mapped sites were found in EDR's search of available ("reasonably ascertainable ") government records either on the target property or within the search radius around the target property for the following databases:

STANDARD ENVIRONMENTAL RECORDS

Federal NPL site list

NPL..... National Priority List

EXECUTIVE SUMMARY

Proposed NPL..... Proposed National Priority List Sites
NPL LIENS..... Federal Superfund Liens

Federal Delisted NPL site list

Delisted NPL..... National Priority List Deletions

Federal CERCLIS list

CERCLIS..... Comprehensive Environmental Response, Compensation, and Liability Information System
FEDERAL FACILITY..... Federal Facility Site Information listing

Federal CERCLIS NFRAP site List

CERC-NFRAP..... CERCLIS No Further Remedial Action Planned

Federal RCRA CORRACTS facilities list

CORRACTS..... Corrective Action Report

Federal RCRA non-CORRACTS TSD facilities list

RCRA-TSDF..... RCRA - Treatment, Storage and Disposal

Federal RCRA generators list

RCRA-LQG..... RCRA - Large Quantity Generators
RCRA-SQG..... RCRA - Small Quantity Generators
RCRA-CESQG..... RCRA - Conditionally Exempt Small Quantity Generator

Federal institutional controls / engineering controls registries

US ENG CONTROLS..... Engineering Controls Sites List
US INST CONTROL..... Sites with Institutional Controls
LUCIS..... Land Use Control Information System

Federal ERNS list

ERNS..... Emergency Response Notification System

State- and tribal - equivalent CERCLIS

SHWS..... State Leads List

State and tribal landfill and/or solid waste disposal site lists

SWF/LF..... Solid Waste Facilities List

State and tribal leaking storage tank lists

SB193..... SB193 Branch Site Inventory List
PSTEAF..... Facility Ranking List
INDIAN LUST..... Leaking Underground Storage Tanks on Indian Land

State and tribal registered storage tank lists

UST..... Underground Storage Tank Database

EXECUTIVE SUMMARY

INDIAN UST..... Underground Storage Tanks on Indian Land
FEMA UST..... Underground Storage Tank Listing

State and tribal institutional control / engineering control registries

ENG CONTROLS..... Engineering Controls Site Listing
INST CONTROL..... State Superfund Database

State and tribal voluntary cleanup sites

VCP..... Voluntary Cleanup Program Sites
INDIAN VCP..... Voluntary Cleanup Priority Listing

State and tribal Brownfields sites

BROWNFIELDS..... Kentucky Brownfield Inventory

ADDITIONAL ENVIRONMENTAL RECORDS

Local Brownfield lists

US BROWNFIELDS..... A Listing of Brownfields Sites

Local Lists of Landfill / Solid Waste Disposal Sites

DEBRIS REGION 9..... Torres Martinez Reservation Illegal Dump Site Locations
ODI..... Open Dump Inventory
HIST LF..... Historical Landfills
SWRCY..... Recycling Facilities
INDIAN ODI..... Report on the Status of Open Dumps on Indian Lands

Local Lists of Hazardous waste / Contaminated Sites

US CDL..... Clandestine Drug Labs
CDL..... Clandestine Drug Lab Location Listing
US HIST CDL..... National Clandestine Laboratory Register

Local Land Records

LIENS 2..... CERCLA Lien Information

Records of Emergency Release Reports

HMIRS..... Hazardous Materials Information Reporting System
SPILLS..... State spills

Other Ascertainable Records

RCRA NonGen / NLR..... RCRA - Non Generators / No Longer Regulated
DOT OPS..... Incident and Accident Data
DOD..... Department of Defense Sites
FUDES..... Formerly Used Defense Sites
CONSENT..... Superfund (CERCLA) Consent Decrees
ROD..... Records Of Decision

EXECUTIVE SUMMARY

UMTRA	Uranium Mill Tailings Sites
TRIS	Toxic Chemical Release Inventory System
TSCA	Toxic Substances Control Act
FTTS	FIFRA/ TSCA Tracking System - FIFRA (Federal Insecticide, Fungicide, & Rodenticide Act)/TSCA (Toxic Substances Control Act)
HIST FTTS	FIFRA/TSCA Tracking System Administrative Case Listing
SSTS	Section 7 Tracking Systems
ICIS	Integrated Compliance Information System
PADS	PCB Activity Database System
MLTS	Material Licensing Tracking System
RADINFO	Radiation Information Database
FINDS	Facility Index System/Facility Registry System
RAATS	RCRA Administrative Action Tracking System
RMP	Risk Management Plans
UIC	UIC Information
DRYCLEANERS	Drycleaner Listing
NPDES	Permitted Facility Listing
AIRS	Permitted Airs Facility Listing
LEAD	Environmental Lead Program Report Tracking Database
INDIAN RESERV	Indian Reservations
SCRD DRYCLEANERS	State Coalition for Remediation of Drycleaners Listing
US FIN ASSUR	Financial Assurance Information
PRP	Potentially Responsible Parties
COAL ASH DOE	Steam-Electric Plant Operation Data
LEAD SMELTERS	Lead Smelter Sites
PCB TRANSFORMER	PCB Transformer Registration Database
US AIRS	Aerometric Information Retrieval System Facility Subsystem
COAL ASH EPA	Coal Combustion Residues Surface Impoundments List
2020 COR ACTION	2020 Corrective Action Program List
EPA WATCH LIST	EPA WATCH LIST
Financial Assurance	Financial Assurance Information Listing
COAL ASH	Coal Ash Disposal Sites

EDR HIGH RISK HISTORICAL RECORDS

EDR Exclusive Records

EDR MGP	EDR Proprietary Manufactured Gas Plants
EDR US Hist Auto Stat	EDR Exclusive Historic Gas Stations
EDR US Hist Cleaners	EDR Exclusive Historic Dry Cleaners

EDR RECOVERED GOVERNMENT ARCHIVES

Exclusive Recovered Govt. Archives

RGA HWS	Recovered Government Archive State Hazardous Waste Facilities List
RGA LF	Recovered Government Archive Solid Waste Facilities List

SURROUNDING SITES: SEARCH RESULTS

Surrounding sites were identified in the following databases.

EXECUTIVE SUMMARY

Elevations have been determined from the USGS Digital Elevation Model and should be evaluated on a relative (not an absolute) basis. Relative elevation information between sites of close proximity should be field verified. Sites with an elevation equal to or higher than the target property have been differentiated below from sites with an elevation lower than the target property. Page numbers and map identification numbers refer to the EDR Radius Map report where detailed data on individual sites can be reviewed.

Sites listed in ***bold italics*** are in multiple databases.

Unmappable (orphan) sites are not considered in the foregoing analysis.

ADDITIONAL ENVIRONMENTAL RECORDS

Other Ascertainable Records

US MINES: Mines Master Index File. The source of this database is the Dept. of Labor, Mine Safety and Health Administration.

A review of the US MINES list, as provided by EDR, and dated 01/30/2014 has revealed that there are 2 US MINES sites within approximately 0.25 miles of the target property.

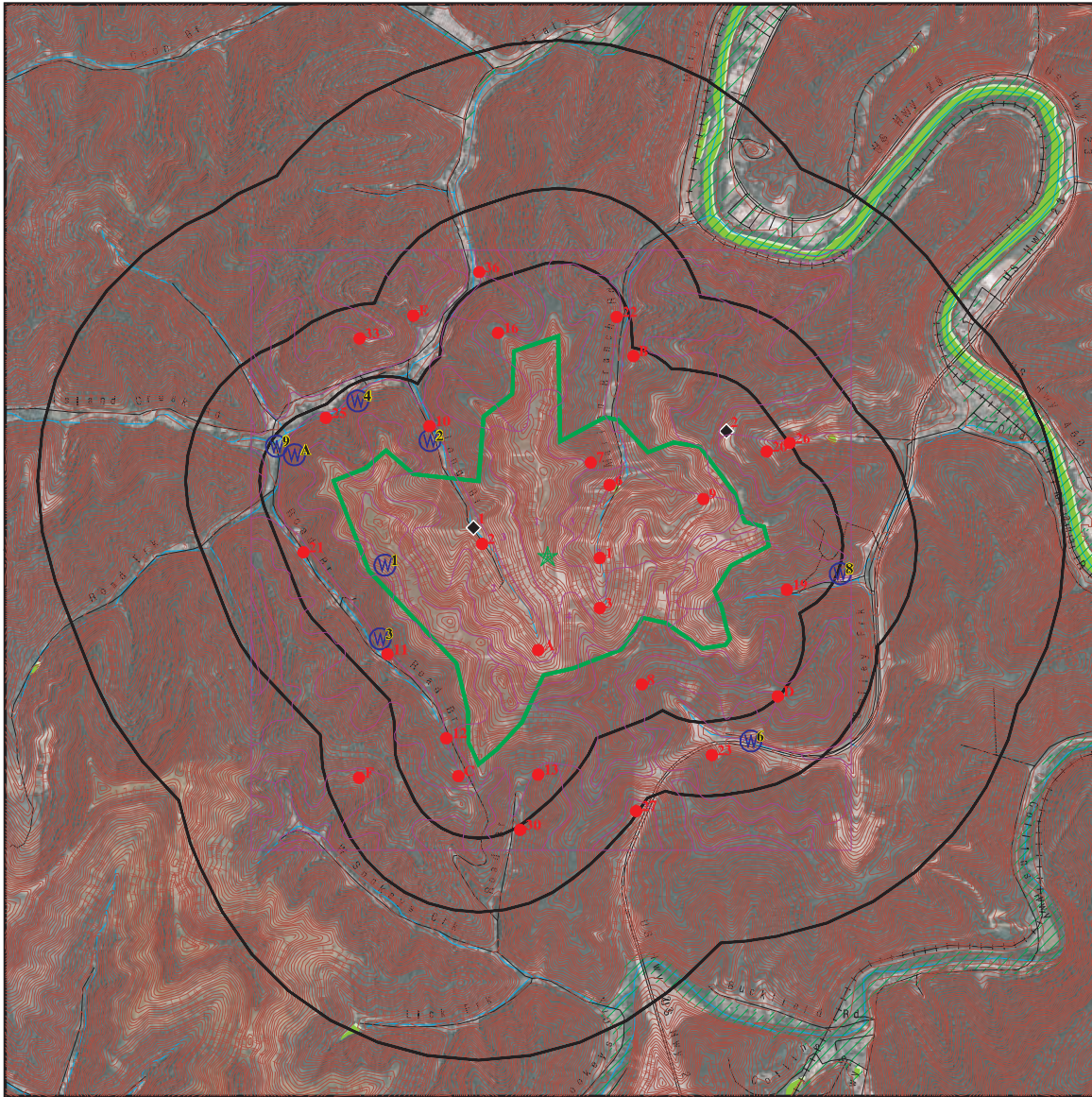
<u>Lower Elevation</u>	<u>Address</u>	<u>Direction / Distance</u>	<u>Map ID</u>	<u>Page</u>
CAM MINING LLC		0 - 1/8 (0.000 mi.)	1	7
R AND J COAL, INC.		NE 0 - 1/8 (0.104 mi.)	2	13

EXECUTIVE SUMMARY

Due to poor or inadequate address information, the following sites were not mapped. Count: 20 records.

<u>Site Name</u>	<u>Database(s)</u>
MCCOY ELKHORN COAL CORP - BEVINS B	US AIRS
GREEN EARTH TECHNOLOGIES	HIST LF
WAL-MART SUPERCENTER	SHWS
FERGUSON CREEK SITE	CERC-NFRAP
CALL & RAMSEY COAL	CERC-NFRAP
PIKE CO ARPRT	UST
JULIA MAYNARD	UST
JEAN SLONE GROCERY	UST
BLACKBERRY ELEMENTARY SCHOOL	RCRA NonGen / NLR
PAYLESS ASHLAND	RCRA NonGen / NLR
MILLARD AREA VOCATIONAL CTR.	RCRA NonGen / NLR
FLAVORICH PROPERTY	RCRA NonGen / NLR
HARRIS BP (BETTY HURT)	RCRA NonGen / NLR
KY DEPARTMENT OF TRANSPORTATION PR	FINDS
COON BRANCH ABANDONED DRUMS	FINDS
WALTERS LAND INC NO 3 PROPERTY	FINDS
DONISA BURGESS PROPERTY	FINDS
CHRIS & MISSY LAWSON PROPERTY	FINDS
TOM HOLLOW PROPERTY	FINDS
BEVINS BRANCH PLANT	FINDS

overview MAP - 4029879.2s

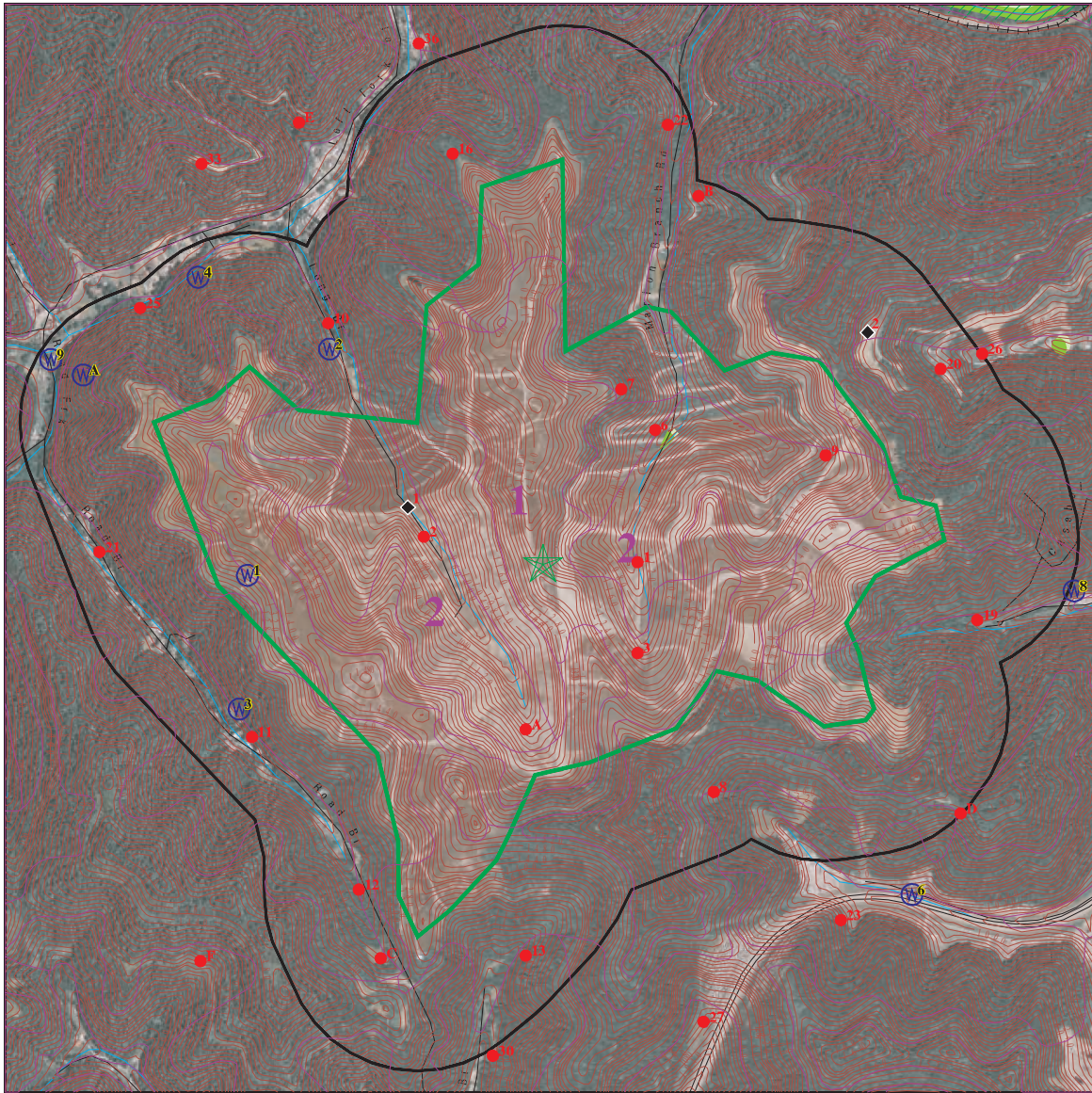


- Target Property
- Sites at elevations higher than or equal to the target property
- Sites at elevations lower than the target property
- Manufactured Gas Plants
- Sensitive Receptors
- National Priority List Sites
- Dept. Defense Sites
- Indian Reservations BIA
- Oil & Gas pipelines from USGS
- 100-year flood zone
- 500-year flood zone
- National Wetland Inventory
- State Wetlands

This report includes Interactive Map Layers to display and/or hide map information. The legend includes only those icons for the default map view.

<p>SITE NAME: Marlon Branch Property ADDRESS: Marlon Branch Pikeville KY 41501 LAT/LONG: 37.4263 / 82.5371</p>	<p>CLIENT: Summit Engineering, Inc. CONTACT: Ashlie Childers INQUIRY #: 4029879.2s DATE: August 07, 2014 11:17 am</p>
---	--

detail MAP - 4029879.2s



▲ Target Property
▲ Sites at elevations higher than or equal to the target property
◆ Sites at elevations lower than the target property
▲ Manufactured Gas Plants
■ Sensitive Receptors
■ National Priority List Sites
■ Dept. Defense Sites
■ Indian Reservations BIA
— Oil & Gas pipelines from USGS
■ 100-year flood zone
■ 500-year flood zone
■ National Wetland Inventory
■ State Wetlands

N
 0 1/4 1/2 1 Miles

This report includes Interactive Map Layers to display and/or hide map information. The legend includes only those icons for the default map view.

SITE NAME: Marlon Branch Property ADDRESS: Marion Branch Pikeville KY 41501 LAT/LONG: 37.4263 / 82.5371	CLIENT: Summit Engineering, Inc. CONTACT: Ashlie Childers INQUIRY #: 4029879.2s DATE: August 07, 2014 11:19 am
--	---

MAP FINDINGS SUMMARY

Database	Search Distance (Miles)	Target Property	< 1/8	1/8 - 1/4	1/4 - 1/2	1/2 - 1	> 1	Total Plotted
STANDARD ENVIRONMENTAL RECORDS								
Federal NPL site list								
NPL	1.000		0	0	0	0	NR	0
Proposed NPL	1.000		0	0	0	0	NR	0
NPL LIENS	TP		NR	NR	NR	NR	NR	0
Federal Delisted NPL site list								
Delisted NPL	1.000		0	0	0	0	NR	0
Federal CERCLIS list								
CERCLIS	0.500		0	0	0	NR	NR	0
FEDERAL FACILITY	0.500		0	0	0	NR	NR	0
Federal CERCLIS NFRAP site List								
CERC-NFRAP	0.500		0	0	0	NR	NR	0
Federal RCRA CORRACTS facilities list								
CORRACTS	1.000		0	0	0	0	NR	0
Federal RCRA non-CORRACTS TSD facilities list								
RCRA-TSDF	0.500		0	0	0	NR	NR	0
Federal RCRA generators list								
RCRA-LQG	0.250		0	0	NR	NR	NR	0
RCRA-SQG	0.250		0	0	NR	NR	NR	0
RCRA-CESQG	0.250		0	0	NR	NR	NR	0
Federal institutional controls / engineering controls registries								
US ENG CONTROLS	0.500		0	0	0	NR	NR	0
US INST CONTROL	0.500		0	0	0	NR	NR	0
LUCIS	0.500		0	0	0	NR	NR	0
Federal ERNS list								
ERNS	TP		NR	NR	NR	NR	NR	0
State- and tribal - equivalent CERCLIS								
SHWS	1.000		0	0	0	0	NR	0
State and tribal landfill and/or solid waste disposal site lists								
SWF/LF	0.500		0	0	0	NR	NR	0
State and tribal leaking storage tank lists								
SB193	0.500		0	0	0	NR	NR	0
PSTEAF	0.500		0	0	0	NR	NR	0
INDIAN LUST	0.500		0	0	0	NR	NR	0
State and tribal registered storage tank lists								
UST	0.250		0	0	NR	NR	NR	0

MAP FINDINGS SUMMARY

Database	Search Distance (Miles)	Target Property	< 1/8	1/8 - 1/4	1/4 - 1/2	1/2 - 1	> 1	Total Plotted
INDIAN UST	0.250		0	0	NR	NR	NR	0
FEMA UST	0.250		0	0	NR	NR	NR	0
State and tribal institutional control / engineering control registries								
ENG CONTROLS	0.500		0	0	0	NR	NR	0
INST CONTROL	0.500		0	0	0	NR	NR	0
State and tribal voluntary cleanup sites								
VCP	0.500		0	0	0	NR	NR	0
INDIAN VCP	0.500		0	0	0	NR	NR	0
State and tribal Brownfields sites								
BROWNFIELDS	0.500		0	0	0	NR	NR	0
ADDITIONAL ENVIRONMENTAL RECORDS								
Local Brownfield lists								
US BROWNFIELDS	0.500		0	0	0	NR	NR	0
Local Lists of Landfill / Solid Waste Disposal Sites								
DEBRIS REGION 9	0.500		0	0	0	NR	NR	0
ODI	0.500		0	0	0	NR	NR	0
HIST LF	0.500		0	0	0	NR	NR	0
SWRCY	0.500		0	0	0	NR	NR	0
INDIAN ODI	0.500		0	0	0	NR	NR	0
Local Lists of Hazardous waste / Contaminated Sites								
US CDL	TP		NR	NR	NR	NR	NR	0
CDL	TP		NR	NR	NR	NR	NR	0
US HIST CDL	TP		NR	NR	NR	NR	NR	0
Local Land Records								
LIENS 2	TP		NR	NR	NR	NR	NR	0
Records of Emergency Release Reports								
HMIRS	TP		NR	NR	NR	NR	NR	0
SPIILLS	TP		NR	NR	NR	NR	NR	0
Other Ascertainable Records								
RCRA NonGen / NLR	0.250		0	0	NR	NR	NR	0
DOT OPS	TP		NR	NR	NR	NR	NR	0
DOD	1.000		0	0	0	0	NR	0
FUDS	1.000		0	0	0	0	NR	0
CONSENT	1.000		0	0	0	0	NR	0
ROD	1.000		0	0	0	0	NR	0
UMTRA	0.500		0	0	0	NR	NR	0
US MINES	0.250		2	0	NR	NR	NR	2

MAP FINDINGS SUMMARY

Database	Search Distance (Miles)	Target Property	< 1/8	1/8 - 1/4	1/4 - 1/2	1/2 - 1	> 1	Total Plotted
TRIS	TP		NR	NR	NR	NR	NR	0
TSCA	TP		NR	NR	NR	NR	NR	0
FTTS	TP		NR	NR	NR	NR	NR	0
HIST FTTS	TP		NR	NR	NR	NR	NR	0
SSTS	TP		NR	NR	NR	NR	NR	0
ICIS	TP		NR	NR	NR	NR	NR	0
PADS	TP		NR	NR	NR	NR	NR	0
MLTS	TP		NR	NR	NR	NR	NR	0
RADINFO	TP		NR	NR	NR	NR	NR	0
FINDS	TP		NR	NR	NR	NR	NR	0
RAATS	TP		NR	NR	NR	NR	NR	0
RMP	TP		NR	NR	NR	NR	NR	0
UIC	TP		NR	NR	NR	NR	NR	0
DRYCLEANERS	0.250		0	0	NR	NR	NR	0
NPDES	TP		NR	NR	NR	NR	NR	0
AIRS	TP		NR	NR	NR	NR	NR	0
LEAD	TP		NR	NR	NR	NR	NR	0
INDIAN RESERV	1.000		0	0	0	0	NR	0
SCRD DRYCLEANERS	0.500		0	0	0	NR	NR	0
US FIN ASSUR	TP		NR	NR	NR	NR	NR	0
PRP	TP		NR	NR	NR	NR	NR	0
COAL ASH DOE	TP		NR	NR	NR	NR	NR	0
LEAD SMELTERS	TP		NR	NR	NR	NR	NR	0
PCB TRANSFORMER	TP		NR	NR	NR	NR	NR	0
US AIRS	TP		NR	NR	NR	NR	NR	0
COAL ASH EPA	0.500		0	0	0	NR	NR	0
2020 COR ACTION	0.250		0	0	NR	NR	NR	0
EPA WATCH LIST	TP		NR	NR	NR	NR	NR	0
Financial Assurance	TP		NR	NR	NR	NR	NR	0
COAL ASH	0.500		0	0	0	NR	NR	0

EDR HIGH RISK HISTORICAL RECORDS

EDR Exclusive Records

EDR MGP	1.000		0	0	0	0	NR	0
EDR US Hist Auto Stat	0.250		0	0	NR	NR	NR	0
EDR US Hist Cleaners	0.250		0	0	NR	NR	NR	0

EDR RECOVERED GOVERNMENT ARCHIVES

Exclusive Recovered Govt. Archives

RGA HWS	TP		NR	NR	NR	NR	NR	0
RGA LF	TP		NR	NR	NR	NR	NR	0

NOTES:

- TP = Target Property
- NR = Not Requested at this Search Distance
- Sites may be listed in more than one database

Map ID	MAP FINDINGS	Database(s)	EDR ID Number
Direction	Site		EPA ID Number
Distance			
Elevation			

1	CAM MINING LLC	US MINES	1016484117
			N/A
< 1/8	PIKE (County), KY		
1 ft.			

Relative: US MINES:
Lower Mine ID: 1518100
 SIC code(s): 12110 00000 00000 00000 00000 00000
 Entity name: MARION BRANCH
Actual: Company: CAM MINING LLC
857 ft. State FIPS code: KY
 County FIPS code: PIKE
 Status: D
 Status date: 20120723
 Operation Class: Coal Mining
 Number of shops: 0
 Number of plants: 0
 Latitude: 37 25 40
 Longitude: 082 32 30

Violations Details:

Violation Number:	8226608
Date Issued:	12/18/2008
Mine Status:	Abandoned
Status Date:	07/23/2012
Action Type:	104(a)
Date Abated:	01/06/2009
Citation/Order:	Citation
Sig and Sub Designation:	N
Proposed Penalty:	100.00
Paid Penalty:	100.00
Assessment Status code:	Closed
Assess. Case Status code:	Proposed
Assessment Amount:	100.00
Year:	2008

Violation Number:	8226601
Date Issued:	12/17/2008
Mine Status:	Abandoned
Status Date:	07/23/2012
Action Type:	107(a)
Date Abated:	Not reported
Citation/Order:	Order
Sig and Sub Designation:	Not reported
Proposed Penalty:	Not reported
Paid Penalty:	Not reported
Assessment Status code:	Not reported
Assess. Case Status code:	Not reported
Assessment Amount:	Not reported
Year:	2008

Violation Number:	8226602
Date Issued:	12/17/2008
Mine Status:	Abandoned
Status Date:	07/23/2012
Action Type:	104(a)
Date Abated:	12/18/2008
Citation/Order:	Citation
Sig and Sub Designation:	Y

Map ID
 Direction
 Distance
 Elevation

MAP FINDINGS

Site

Database(s)

EDR ID Number
 EPA ID Number

CAM MINING LLC (Continued)

1016484117

Proposed Penalty: 100.00
 Paid Penalty: 100.00
 Assessment Status code: Closed
 Assess. Case Status code: Proposed
 Assessment Amount: 100.00
 Year: 2008

Violation Number: 8226603
 Date Issued: 12/17/2008
 Mine Status: Abandoned
 Status Date: 07/23/2012
 Action Type: 104(a)
 Date Abated: 12/18/2008
 Citation/Order: Citation
 Sig and Sub Designation: N
 Proposed Penalty: 100.00
 Paid Penalty: 100.00
 Assessment Status code: Closed
 Assess. Case Status code: Proposed
 Assessment Amount: 100.00
 Year: 2008

Violation Number: 8226604
 Date Issued: 12/17/2008
 Mine Status: Abandoned
 Status Date: 07/23/2012
 Action Type: 104(a)
 Date Abated: 12/18/2008
 Citation/Order: Citation
 Sig and Sub Designation: N
 Proposed Penalty: 100.00
 Paid Penalty: 100.00
 Assessment Status code: Closed
 Assess. Case Status code: Proposed
 Assessment Amount: 100.00
 Year: 2008

Violation Number: 7407313
 Date Issued: 12/15/2004
 Mine Status: Abandoned
 Status Date: 07/23/2012
 Action Type: 104(a)
 Date Abated: 12/16/2004
 Citation/Order: Citation
 Sig and Sub Designation: Y
 Proposed Penalty: 72.00
 Paid Penalty: 0.00
 Assessment Status code: Closed
 Assess. Case Status code: Proposed
 Assessment Amount: 72.00
 Year: 2004

Violation Number: 7407314
 Date Issued: 12/15/2004
 Mine Status: Abandoned
 Status Date: 07/23/2012
 Action Type: 104(a)

Map ID
 Direction
 Distance
 Elevation

MAP FINDINGS

Site

Database(s)

EDR ID Number
 EPA ID Number

CAM MINING LLC (Continued)

1016484117

Date Abated: 01/21/2005
 Citation/Order: Citation
 Sig and Sub Designation: Y
 Proposed Penalty: 72.00
 Paid Penalty: 0.00
 Assessment Status code: Closed
 Assess. Case Status code: Proposed
 Assessment Amount: 72.00
 Year: 2004

Violation Number: 8253039
 Date Issued: 12/08/2010
 Mine Status: Abandoned
 Status Date: 07/23/2012
 Action Type: 104(a)
 Date Abated: Not reported
 Citation/Order: Citation
 Sig and Sub Designation: N
 Proposed Penalty: 100.00
 Paid Penalty: 100.00
 Assessment Status code: Closed
 Assess. Case Status code: Proposed
 Assessment Amount: 100.00
 Year: 2010

Violation Number: 6655248
 Date Issued: 12/06/2007
 Mine Status: Abandoned
 Status Date: 07/23/2012
 Action Type: 104(a)
 Date Abated: 12/06/2007
 Citation/Order: Citation
 Sig and Sub Designation: N
 Proposed Penalty: 100.00
 Paid Penalty: 100.00
 Assessment Status code: Closed
 Assess. Case Status code: Proposed
 Assessment Amount: 100.00
 Year: 2007

Violation Number: 6655247
 Date Issued: 12/06/2007
 Mine Status: Abandoned
 Status Date: 07/23/2012
 Action Type: 104(a)
 Date Abated: 12/06/2007
 Citation/Order: Citation
 Sig and Sub Designation: Y
 Proposed Penalty: 362.00
 Paid Penalty: 362.00
 Assessment Status code: Closed
 Assess. Case Status code: Proposed
 Assessment Amount: 362.00
 Year: 2007

Violation Number: 6655243
 Date Issued: 11/30/2007

Map ID
 Direction
 Distance
 Elevation

MAP FINDINGS

Site

Database(s)

EDR ID Number
 EPA ID Number

CAM MINING LLC (Continued)

1016484117

Mine Status: Abandoned
 Status Date: 07/23/2012
 Action Type: 104(a)
 Date Abated: 11/30/2007
 Citation/Order: Citation
 Sig and Sub Designation: N
 Proposed Penalty: 100.00
 Paid Penalty: 100.00
 Assessment Status code: Closed
 Assess. Case Status code: Proposed
 Assessment Amount: 100.00
 Year: 2007

Violation Number: 6655246
 Date Issued: 11/30/2007
 Mine Status: Abandoned
 Status Date: 07/23/2012
 Action Type: 104(a)
 Date Abated: 12/01/2007
 Citation/Order: Citation
 Sig and Sub Designation: Y
 Proposed Penalty: 362.00
 Paid Penalty: 362.00
 Assessment Status code: Closed
 Assess. Case Status code: Proposed
 Assessment Amount: 362.00
 Year: 2007

Violation Number: 6655245
 Date Issued: 11/30/2007
 Mine Status: Abandoned
 Status Date: 07/23/2012
 Action Type: 104(a)
 Date Abated: 12/05/2007
 Citation/Order: Citation
 Sig and Sub Designation: Y
 Proposed Penalty: 362.00
 Paid Penalty: 362.00
 Assessment Status code: Closed
 Assess. Case Status code: Proposed
 Assessment Amount: 362.00
 Year: 2007

Violation Number: 6655244
 Date Issued: 11/30/2007
 Mine Status: Abandoned
 Status Date: 07/23/2012
 Action Type: 104(a)
 Date Abated: 11/30/2007
 Citation/Order: Citation
 Sig and Sub Designation: N
 Proposed Penalty: 100.00
 Paid Penalty: 100.00
 Assessment Status code: Closed
 Assess. Case Status code: Proposed
 Assessment Amount: 100.00
 Year: 2007

Map ID
 Direction
 Distance
 Elevation

MAP FINDINGS

Site

Database(s)

EDR ID Number
 EPA ID Number

CAM MINING LLC (Continued)

1016484117

Violation Number: 6655242
 Date Issued: 11/30/2007
 Mine Status: Abandoned
 Status Date: 07/23/2012
 Action Type: 104(a)
 Date Abated: 12/01/2007
 Citation/Order: Citation
 Sig and Sub Designation: Y
 Proposed Penalty: 362.00
 Paid Penalty: 362.00
 Assessment Status code: Closed
 Assess. Case Status code: Proposed
 Assessment Amount: 362.00
 Year: 2007

Violation Number: 6655241
 Date Issued: 11/30/2007
 Mine Status: Abandoned
 Status Date: 07/23/2012
 Action Type: 104(a)
 Date Abated: 12/05/2007
 Citation/Order: Citation
 Sig and Sub Designation: Y
 Proposed Penalty: 362.00
 Paid Penalty: 362.00
 Assessment Status code: Closed
 Assess. Case Status code: Proposed
 Assessment Amount: 362.00
 Year: 2007

Violation Number: 9881102
 Date Issued: 11/03/2005
 Mine Status: Abandoned
 Status Date: 07/23/2012
 Action Type: 104(a)
 Date Abated: 11/03/2005
 Citation/Order: Citation
 Sig and Sub Designation: N
 Proposed Penalty: 60.00
 Paid Penalty: 0.00
 Assessment Status code: Closed
 Assess. Case Status code: Proposed
 Assessment Amount: 60.00
 Year: 2005

Violation Number: 9881101
 Date Issued: 11/03/2005
 Mine Status: Abandoned
 Status Date: 07/23/2012
 Action Type: 104(a)
 Date Abated: 11/03/2005
 Citation/Order: Citation
 Sig and Sub Designation: N
 Proposed Penalty: 60.00
 Paid Penalty: 0.00
 Assessment Status code: Closed
 Assess. Case Status code: Proposed

Map ID
 Direction
 Distance
 Elevation

MAP FINDINGS

Site

Database(s)

EDR ID Number
 EPA ID Number

CAM MINING LLC (Continued)

1016484117

Assessment Amount:	60.00
Year:	2005
Violation Number:	8265920
Date Issued:	10/25/2011
Mine Status:	Abandoned
Status Date:	07/23/2012
Action Type:	104(a)
Date Abated:	10/27/2011
Citation/Order:	Citation
Sig and Sub Designation:	Y
Proposed Penalty:	362.00
Paid Penalty:	362.00
Assessment Status code:	Closed
Assess. Case Status code:	Proposed
Assessment Amount:	362.00
Year:	2011
Violation Number:	8265919
Date Issued:	10/24/2011
Mine Status:	Abandoned
Status Date:	07/23/2012
Action Type:	104(g)(1)
Date Abated:	10/25/2011
Citation/Order:	Order
Sig and Sub Designation:	Y
Proposed Penalty:	601.00
Paid Penalty:	601.00
Assessment Status code:	Closed
Assess. Case Status code:	Proposed
Assessment Amount:	601.00
Year:	2011

Map ID	MAP FINDINGS	Database(s)	EDR ID Number
Direction	Site		EPA ID Number
Distance			
Elevation			

CAM MINING LLC (Continued)

1016484117

[Click this hyperlink](#) while viewing on your computer to access
 213 additional US_MINES: record(s) in the EDR Site Report.

2 NE < 1/8 0.104 mi. 547 ft.	R AND J COAL, INC. PIKE (County), KY	US MINES	1011164032 N/A
--	---	-----------------	---------------------------------

Relative:	US MINES:
Lower	Mine ID: 1513361
	SIC code(s): 12110 00000 00000 00000 00000 00000
Actual:	Entity name: NO. 3 MINE
1279 ft.	Company: R AND J COAL, INC.
	State FIPS code: KY
	County FIPS code: PIKE
	Status: D
	Status date: 19890120
	Operation Class: Coal Mining
	Number of shops: 0
	Number of plants: 0
	Latitude: 37 25 57
	Longitude: 082 31 34

Count: 20 records.

ORPHAN SUMMARY

City	EDR ID	Site Name	Site Address	Zip	Database(s)
BLACKBERRY	1000863858	BLACKBERRY ELEMENTARY SCHOOL	HIGHWAY 1056	41501	RCRA NonGen / NLR
JOHNSCREEK	1000863774	PAYLESS ASHLAND	ROUTE 1, BOX 864, RT 194	41501	RCRA NonGen / NLR
META	1009575271	MCCOY ELKHORN COAL CORP - BEVINS B	2069 KY 194 E	41501	US AIRS
PIKE	U003991045	PIKE CO ARPRT	RTE 2061	41501	UST
PIKEVILLE	U001181831	JULIA MAYNARD	RTE 1	41501	UST
PIKEVILLE	S104905116	GREEN EARTH TECHNOLOGIES	HWY 1426 .4 MI S OF US 23	41501	HIST LF
PIKEVILLE	1015798678	KY DEPARTMENT OF TRANSPORTATION PR	KY 1426		FINDS
PIKEVILLE	U004142033	JEAN SLONE GROCERY	HWY 1441	41501	UST
PIKEVILLE	1000277522	MILLARD AREA VOCATIONAL CTR.	ROUTE 2, BOX 292	41501	RCRA NonGen / NLR
PIKEVILLE	1015798572	COON BRANCH ABANDONED DRUMS	COON BRANCH RD		FINDS
PIKEVILLE	1015812767	WALTERS LAND INC NO 3 PROPERTY	HARMOND BRANCH RD JCT KY 3218		FINDS
PIKEVILLE	1015798862	DONISA BURGESS PROPERTY	NONE		FINDS
PIKEVILLE	1003868105	FERGUSON CREEK SITE	OFF US HWY 119	41501	CERC-NFRAP
PIKEVILLE	1016361956	CHRIS & MISSY LAWSON PROPERTY	STATE RTE 1426 & 3417		FINDS
PIKEVILLE	1015810512	TOM HOLLOW PROPERTY	251 TOLLAGE CREEK RD		FINDS
PIKEVILLE	1005846078	BEVINS BRANCH PLANT	2069 UPPER JOHNS CREEK RD.		FINDS
PIKEVILLE/META	1003868037	CALL & RAMSEY COAL	HWY 632	41501	CERC-NFRAP
SOUTH WILLIAMSON	S112163977	WAL-MART SUPERCENTER	HWY 119	41501	SHWS
SOUTH WILLIAMSON	1001077404	FLAVORICH PROPERTY	KY 292, MCCOY BR, CORRIDOR G	41501	RCRA NonGen / NLR
ZEBULON	1001960712	HARRIS BP (BETTY HURT)	4856 HWY 119 E	41501	RCRA NonGen / NLR

GOVERNMENT RECORDS SEARCHED / DATA CURRENCY TRACKING

To maintain currency of the following federal and state databases, EDR contacts the appropriate governmental agency on a monthly or quarterly basis, as required.

Number of Days to Update: Provides confirmation that EDR is reporting records that have been updated within 90 days from the date the government agency made the information available to the public.

STANDARD ENVIRONMENTAL RECORDS

Federal NPL site list

NPL: National Priority List

National Priorities List (Superfund). The NPL is a subset of CERCLIS and identifies over 1,200 sites for priority cleanup under the Superfund Program. NPL sites may encompass relatively large areas. As such, EDR provides polygon coverage for over 1,000 NPL site boundaries produced by EPA's Environmental Photographic Interpretation Center (EPIC) and regional EPA offices.

Date of Government Version: 10/25/2013	Source: EPA
Date Data Arrived at EDR: 11/11/2013	Telephone: N/A
Date Made Active in Reports: 01/28/2014	Last EDR Contact: 07/08/2014
Number of Days to Update: 78	Next Scheduled EDR Contact: 10/20/2014
	Data Release Frequency: Quarterly

NPL Site Boundaries

Sources:

EPA's Environmental Photographic Interpretation Center (EPIC)
Telephone: 202-564-7333

EPA Region 1
Telephone 617-918-1143

EPA Region 6
Telephone: 214-655-6659

EPA Region 3
Telephone 215-814-5418

EPA Region 7
Telephone: 913-551-7247

EPA Region 4
Telephone 404-562-8033

EPA Region 8
Telephone: 303-312-6774

EPA Region 5
Telephone 312-886-6686

EPA Region 9
Telephone: 415-947-4246

EPA Region 10
Telephone 206-553-8665

Proposed NPL: Proposed National Priority List Sites

A site that has been proposed for listing on the National Priorities List through the issuance of a proposed rule in the Federal Register. EPA then accepts public comments on the site, responds to the comments, and places on the NPL those sites that continue to meet the requirements for listing.

Date of Government Version: 10/25/2013	Source: EPA
Date Data Arrived at EDR: 11/11/2013	Telephone: N/A
Date Made Active in Reports: 01/28/2014	Last EDR Contact: 07/08/2014
Number of Days to Update: 78	Next Scheduled EDR Contact: 10/20/2014
	Data Release Frequency: Quarterly

NPL LIENS: Federal Superfund Liens

Federal Superfund Liens. Under the authority granted the USEPA by CERCLA of 1980, the USEPA has the authority to file liens against real property in order to recover remedial action expenditures or when the property owner received notification of potential liability. USEPA compiles a listing of filed notices of Superfund Liens.

Date of Government Version: 10/15/1991	Source: EPA
Date Data Arrived at EDR: 02/02/1994	Telephone: 202-564-4267
Date Made Active in Reports: 03/30/1994	Last EDR Contact: 08/15/2011
Number of Days to Update: 56	Next Scheduled EDR Contact: 11/28/2011
	Data Release Frequency: No Update Planned

GOVERNMENT RECORDS SEARCHED / DATA CURRENCY TRACKING

Federal Delisted NPL site list

DELISTED NPL: National Priority List Deletions

The National Oil and Hazardous Substances Pollution Contingency Plan (NCP) establishes the criteria that the EPA uses to delete sites from the NPL. In accordance with 40 CFR 300.425.(e), sites may be deleted from the NPL where no further response is appropriate.

Date of Government Version: 10/25/2013	Source: EPA
Date Data Arrived at EDR: 11/11/2013	Telephone: N/A
Date Made Active in Reports: 01/28/2014	Last EDR Contact: 07/08/2014
Number of Days to Update: 78	Next Scheduled EDR Contact: 10/20/2014
	Data Release Frequency: Quarterly

Federal CERCLIS list

CERCLIS: Comprehensive Environmental Response, Compensation, and Liability Information System

CERCLIS contains data on potentially hazardous waste sites that have been reported to the USEPA by states, municipalities, private companies and private persons, pursuant to Section 103 of the Comprehensive Environmental Response, Compensation, and Liability Act (CERCLA). CERCLIS contains sites which are either proposed to or on the National Priorities List (NPL) and sites which are in the screening and assessment phase for possible inclusion on the NPL.

Date of Government Version: 10/25/2013	Source: EPA
Date Data Arrived at EDR: 11/11/2013	Telephone: 703-412-9810
Date Made Active in Reports: 02/13/2014	Last EDR Contact: 05/29/2014
Number of Days to Update: 94	Next Scheduled EDR Contact: 09/08/2014
	Data Release Frequency: Quarterly

FEDERAL FACILITY: Federal Facility Site Information listing

A listing of National Priority List (NPL) and Base Realignment and Closure (BRAC) sites found in the Comprehensive Environmental Response, Compensation and Liability Information System (CERCLIS) Database where EPA Federal Facilities Restoration and Reuse Office is involved in cleanup activities.

Date of Government Version: 05/31/2013	Source: Environmental Protection Agency
Date Data Arrived at EDR: 07/08/2013	Telephone: 703-603-8704
Date Made Active in Reports: 12/06/2013	Last EDR Contact: 07/08/2014
Number of Days to Update: 151	Next Scheduled EDR Contact: 10/20/2014
	Data Release Frequency: Varies

Federal CERCLIS NFRAP site List

CERCLIS-NFRAP: CERCLIS No Further Remedial Action Planned

Archived sites are sites that have been removed and archived from the inventory of CERCLIS sites. Archived status indicates that, to the best of EPA's knowledge, assessment at a site has been completed and that EPA has determined no further steps will be taken to list this site on the National Priorities List (NPL), unless information indicates this decision was not appropriate or other considerations require a recommendation for listing at a later time. This decision does not necessarily mean that there is no hazard associated with a given site; it only means that, based upon available information, the location is not judged to be a potential NPL site.

Date of Government Version: 10/25/2013	Source: EPA
Date Data Arrived at EDR: 11/11/2013	Telephone: 703-412-9810
Date Made Active in Reports: 02/13/2014	Last EDR Contact: 05/29/2014
Number of Days to Update: 94	Next Scheduled EDR Contact: 09/08/2014
	Data Release Frequency: Quarterly

Federal RCRA CORRACTS facilities list

CORRACTS: Corrective Action Report

CORRACTS identifies hazardous waste handlers with RCRA corrective action activity.

GOVERNMENT RECORDS SEARCHED / DATA CURRENCY TRACKING

Date of Government Version: 03/11/2014	Source: EPA
Date Data Arrived at EDR: 03/13/2014	Telephone: 800-424-9346
Date Made Active in Reports: 04/09/2014	Last EDR Contact: 07/02/2014
Number of Days to Update: 27	Next Scheduled EDR Contact: 10/13/2014
	Data Release Frequency: Quarterly

Federal RCRA non-CORRACTS TSD facilities list

RCRA-TSDF: RCRA - Treatment, Storage and Disposal

RCRAInfo is EPA's comprehensive information system, providing access to data supporting the Resource Conservation and Recovery Act (RCRA) of 1976 and the Hazardous and Solid Waste Amendments (HSWA) of 1984. The database includes selective information on sites which generate, transport, store, treat and/or dispose of hazardous waste as defined by the Resource Conservation and Recovery Act (RCRA). Transporters are individuals or entities that move hazardous waste from the generator offsite to a facility that can recycle, treat, store, or dispose of the waste. TSDFs treat, store, or dispose of the waste.

Date of Government Version: 03/11/2014	Source: Environmental Protection Agency
Date Data Arrived at EDR: 03/13/2014	Telephone: (404) 562-8651
Date Made Active in Reports: 04/09/2014	Last EDR Contact: 07/02/2014
Number of Days to Update: 27	Next Scheduled EDR Contact: 10/13/2014
	Data Release Frequency: Quarterly

Federal RCRA generators list

RCRA-LQG: RCRA - Large Quantity Generators

RCRAInfo is EPA's comprehensive information system, providing access to data supporting the Resource Conservation and Recovery Act (RCRA) of 1976 and the Hazardous and Solid Waste Amendments (HSWA) of 1984. The database includes selective information on sites which generate, transport, store, treat and/or dispose of hazardous waste as defined by the Resource Conservation and Recovery Act (RCRA). Large quantity generators (LQGs) generate over 1,000 kilograms (kg) of hazardous waste, or over 1 kg of acutely hazardous waste per month.

Date of Government Version: 03/11/2014	Source: Environmental Protection Agency
Date Data Arrived at EDR: 03/13/2014	Telephone: (404) 562-8651
Date Made Active in Reports: 04/09/2014	Last EDR Contact: 07/02/2014
Number of Days to Update: 27	Next Scheduled EDR Contact: 10/13/2014
	Data Release Frequency: Quarterly

RCRA-SQG: RCRA - Small Quantity Generators

RCRAInfo is EPA's comprehensive information system, providing access to data supporting the Resource Conservation and Recovery Act (RCRA) of 1976 and the Hazardous and Solid Waste Amendments (HSWA) of 1984. The database includes selective information on sites which generate, transport, store, treat and/or dispose of hazardous waste as defined by the Resource Conservation and Recovery Act (RCRA). Small quantity generators (SQGs) generate between 100 kg and 1,000 kg of hazardous waste per month.

Date of Government Version: 03/11/2014	Source: Environmental Protection Agency
Date Data Arrived at EDR: 03/13/2014	Telephone: (404) 562-8651
Date Made Active in Reports: 04/09/2014	Last EDR Contact: 07/02/2014
Number of Days to Update: 27	Next Scheduled EDR Contact: 10/13/2014
	Data Release Frequency: Quarterly

RCRA-CESQG: RCRA - Conditionally Exempt Small Quantity Generators

RCRAInfo is EPA's comprehensive information system, providing access to data supporting the Resource Conservation and Recovery Act (RCRA) of 1976 and the Hazardous and Solid Waste Amendments (HSWA) of 1984. The database includes selective information on sites which generate, transport, store, treat and/or dispose of hazardous waste as defined by the Resource Conservation and Recovery Act (RCRA). Conditionally exempt small quantity generators (CESQGs) generate less than 100 kg of hazardous waste, or less than 1 kg of acutely hazardous waste per month.

Date of Government Version: 03/11/2014	Source: Environmental Protection Agency
Date Data Arrived at EDR: 03/13/2014	Telephone: (404) 562-8651
Date Made Active in Reports: 04/09/2014	Last EDR Contact: 07/02/2014
Number of Days to Update: 27	Next Scheduled EDR Contact: 10/13/2014
	Data Release Frequency: Varies

GOVERNMENT RECORDS SEARCHED / DATA CURRENCY TRACKING

Federal institutional controls / engineering controls registries

US ENG CONTROLS: Engineering Controls Sites List

A listing of sites with engineering controls in place. Engineering controls include various forms of caps, building foundations, liners, and treatment methods to create pathway elimination for regulated substances to enter environmental media or effect human health.

Date of Government Version: 03/19/2014	Source: Environmental Protection Agency
Date Data Arrived at EDR: 03/21/2014	Telephone: 703-603-0695
Date Made Active in Reports: 07/15/2014	Last EDR Contact: 06/05/2014
Number of Days to Update: 116	Next Scheduled EDR Contact: 09/22/2014
	Data Release Frequency: Varies

US INST CONTROL: Sites with Institutional Controls

A listing of sites with institutional controls in place. Institutional controls include administrative measures, such as groundwater use restrictions, construction restrictions, property use restrictions, and post remediation care requirements intended to prevent exposure to contaminants remaining on site. Deed restrictions are generally required as part of the institutional controls.

Date of Government Version: 03/19/2014	Source: Environmental Protection Agency
Date Data Arrived at EDR: 03/21/2014	Telephone: 703-603-0695
Date Made Active in Reports: 07/15/2014	Last EDR Contact: 06/05/2014
Number of Days to Update: 116	Next Scheduled EDR Contact: 09/22/2014
	Data Release Frequency: Varies

LUCIS: Land Use Control Information System

LUCIS contains records of land use control information pertaining to the former Navy Base Realignment and Closure properties.

Date of Government Version: 05/28/2014	Source: Department of the Navy
Date Data Arrived at EDR: 05/30/2014	Telephone: 843-820-7326
Date Made Active in Reports: 06/17/2014	Last EDR Contact: 05/19/2014
Number of Days to Update: 18	Next Scheduled EDR Contact: 09/01/2014
	Data Release Frequency: Varies

Federal ERNS list

ERNS: Emergency Response Notification System

Emergency Response Notification System. ERNS records and stores information on reported releases of oil and hazardous substances.

Date of Government Version: 09/30/2013	Source: National Response Center, United States Coast Guard
Date Data Arrived at EDR: 10/01/2013	Telephone: 202-267-2180
Date Made Active in Reports: 12/06/2013	Last EDR Contact: 07/03/2014
Number of Days to Update: 66	Next Scheduled EDR Contact: 07/14/2014
	Data Release Frequency: Annually

State- and tribal - equivalent CERCLIS

SHWS: State Leads List

State Hazardous Waste Sites. State hazardous waste site records are the states' equivalent to CERCLIS. These sites may or may not already be listed on the federal CERCLIS list. Priority sites planned for cleanup using state funds (state equivalent of Superfund) are identified along with sites where cleanup will be paid for by potentially responsible parties. Available information varies by state.

Date of Government Version: 06/23/2014	Source: Department of Environmental Protection
Date Data Arrived at EDR: 06/26/2014	Telephone: 502-564-6716
Date Made Active in Reports: 07/17/2014	Last EDR Contact: 06/02/2014
Number of Days to Update: 21	Next Scheduled EDR Contact: 09/15/2014
	Data Release Frequency: Quarterly