1-71 (CONT'D)

GHCND:USW00093817	EVANSVILLE REGIONAL AIRPORT IN US	20060626	289	178	121.9	38.04306	-87.5203	0	2400	0	2400
GHCND:USW00093817	EVANSVILLE REGIONAL AIRPORT IN US	20060627	272	172	121.9	38.04306	-87.5203	0	2400	0	2400
GHCND:USW00093817	EVANSVILLE REGIONAL AIRPORT IN US	20060628	294	167	121.9	38.04306	-87.5203	0	2400	0	2400
GHCND:USW00093817	EVANSVILLE REGIONAL AIRPORT IN US	20060629	289	178	121.9	38.04306	-87.5203	0	2400	0	2400
GHCND:USW00093817	EVANSVILLE REGIONAL AIRPORT IN US	20060630	300	183	121.9	38.04306	-87.5203	0	2400	0	2400
GHCND:USW00093817	EVANSVILLE REGIONAL AIRPORT IN US	20060701	339	217	121.9	38.04306	-87.5203	0	2400	0	2400
GHCND:USW00093817	EVANSVILLE REGIONAL AIRPORT IN US	20060702	350	217	121.9	38.04306	-87.5203	0	2400	0	2400
GHCND:USW00093817	EVANSVILLE REGIONAL AIRPORT IN US	20060703	339	217	121.9	38.04306	-87.5203	0	2400	0	2400
GHCND:USW00093817	EVANSVILLE REGIONAL AIRPORT IN US	20060704	317	217	121.9	38.04306	-87.5203	0	2400	0	2400
GHCND:USW00093817	EVANSVILLE REGIONAL AIRPORT IN US	20060705	283	161	121.9	38.04306	-87.5203	0	2400	0	2400
GHCND:USW00093817	EVANSVILLE REGIONAL AIRPORT IN US	20060706	272	139	121.9	38.04306	-87.5203	0	2400	0	2400
GHCND:USW00093817	EVANSVILLE REGIONAL AIRPORT IN US	20060707	283	139	121.9	38.04306	-87.5203	0	2400	0	2400
GHCND:USW00093817	EVANSVILLE REGIONAL AIRPORT IN US	20060708	294	144	121.9	38.04306	-87.5203	0	2400	0	2400
GHCND:USW00093817	EVANSVILLE REGIONAL AIRPORT IN US	20060709	294	161	121.9	38.04306	-87.5203	0	2400	0	2400
GHCND:USW00093817	EVANSVILLE REGIONAL AIRPORT IN US	20060710	311	183	121.9	38.04306	-87.5203	0	2400	0	2400
GHCND:USW00093817	EVANSVILLE REGIONAL AIRPORT IN US	20060711	250	222	121.9	38.04306	-87.5203	0	2400	0	2400
GHCND:USW00093817	EVANSVILLE REGIONAL AIRPORT IN US	20060712	294	222	121.9	38.04306	-87.5203	0	2400	0	2400
GHCND:USW00093817	EVANSVILLE REGIONAL AIRPORT IN US	20060713	328	228	121.9	38.04306	-87.5203	0	2400	0	2400
GHCND:USW00093817	EVANSVILLE REGIONAL AIRPORT IN US	20060714	328	222	121.9	38.04306	-87.5203	0	2400	0	2400
GHCND:USW00093817	EVANSVILLE REGIONAL AIRPORT IN US	20060715	333	217	121.9	38.04306	-87.5203	0	2400	0	2400
GHCND:USW00093817	EVANSVILLE REGIONAL AIRPORT IN US	20060716	350	217	121.9	38.04306	-87.5203	0	2400	0	2400
GHCND:USW00093817	EVANSVILLE REGIONAL AIRPORT IN US	20060717	339	217	121.9	38.04306	-87.5203	0	2400	0	2400
GHCND:USW00093817	EVANSVILLE REGIONAL AIRPORT IN US	20060718	339	211	121.9	38.04306	-87.5203	0	2400	0	2400
GHCND:USW00093817	EVANSVILLE REGIONAL AIRPORT IN US	20060719	350	228	121.9	38.04306	-87.5203	0	2400	0	2400
GHCND:USW00093817	EVANSVILLE REGIONAL AIRPORT IN US	20060720	317	239	121.9	38.04306	-87.5203	0	2400	0	2400
GHCND:USW00093817	EVANSVILLE REGIONAL AIRPORT IN US	20060721	322	222	121.9	38.04306	-87.5203	0	2400	0	2400
GHCND:USW00093817	EVANSVILLE REGIONAL AIRPORT IN US	20060722	267	183	121.9	38.04306	-87.5203	0	2400	0	2400
GHCND:USW00093817	EVANSVILLE REGIONAL AIRPORT IN US	20060723	289	150	121.9	38.04306	-87.5203	0	2400	0	2400
GHCND:USW00093817	EVANSVILLE REGIONAL AIRPORT IN US	20060724	300	172	121.9	38.04306	-87.5203	0	2400	0	2400
GHCND:USW00093817	EVANSVILLE REGIONAL AIRPORT IN US	20060725	311	178	121.9	38.04306	-87.5203	0	2400	0	2400
GHCND:USW00093817	EVANSVILLE REGIONAL AIRPORT IN US	20060726	322	194	121.9	38.04306	-87.5203	0	2400	0	2400
GHCND:USW00093817	EVANSVILLE REGIONAL AIRPORT IN US	20060727	306	239	121.9	38.04306	-87.5203	0	2400	0	2400
GHCND:USW00093817	EVANSVILLE REGIONAL AIRPORT IN US	20060728	272	228	121.9	38.04306	-87.5203	0	2400	0	2400
GHCND:USW00093817	EVANSVILLE REGIONAL AIRPORT IN US	20060729	311	222	121.9	38.04306	-87.5203	0	2400	0	2400
GHCND:USW00093817	EVANSVILLE REGIONAL AIRPORT IN US	20060730	333	239	121.9	38.04306	-87.5203	0	2400	0	2400
GHCND:USW00093817	EVANSVILLE REGIONAL AIRPORT IN US	20060731	344	233	121.9	38.04306	-87.5203	0	2400	0	2400
GHCND:USW00093817	EVANSVILLE REGIONAL AIRPORT IN US	20060801	344	233	121.9	38.04306	-87.5203	0	2400	0	2400
GHCND:USW00093817	EVANSVILLE REGIONAL AIRPORT IN US	20060802	350	244	121.9	38.04306	-87.5203	0	2400	0	2400
GHCND:USW00093817	EVANSVILLE REGIONAL AIRPORT IN US	20060803	333	244	121.9	38.04306	-87.5203	0	2400	0	2400
GHCND:USW00093817	EVANSVILLE REGIONAL AIRPORT IN US	20060804	317	211	121.9	38.04306	-87.5203	0	2400	0	2400
GHCND:USW00093817	EVANSVILLE REGIONAL AIRPORT IN US	20060805	322	189	121.9	38.04306	-87.5203	0	2400	0	2400
GHCND:USW00093817	EVANSVILLE REGIONAL AIRPORT IN US	20060806	333	194	121.9	38.04306	-87.5203	0	2400	0	2400
GHCND:USW00093817	EVANSVILLE REGIONAL AIRPORT IN US	20060807	344	239	121.9	38.04306	-87.5203	0	2400	0	2400
GHCND:USW00093817	EVANSVILLE REGIONAL AIRPORT IN US	20060808	300	228	121.9	38.04306	-87.5203	0	2400	0	2400
GHCND:USW00093817	EVANSVILLE REGIONAL AIRPORT IN US	20060809	311	222	121.9	38.04306	-87.5203	0	2400	0	2400
GHCND:USW00093817	EVANSVILLE REGIONAL AIRPORT IN US	20060810	350	222	121.9	38.04306	-87.5203	0	2400	0	2400
GHCND:USW00093817	EVANSVILLE REGIONAL AIRPORT IN US	20060811	283	200	121.9	38.04306	-87.5203	0	2400	0	2400
GHCND:USW00093817	EVANSVILLE REGIONAL AIRPORT IN US	20060812	300	189	121.9	38.04306	-87.5203	0	2400	0	2400
GHCND:USW00093817	EVANSVILLE REGIONAL AIRPORT IN US	20060813	306	178	121.9	38.04306	-87.5203	0	2400	0	2400
GHCND:USW00093817	EVANSVILLE REGIONAL AIRPORT IN US	20060814	317	228	121.9	38.04306	-87.5203	0	2400	0	2400
GHCND:USW00093817	EVANSVILLE REGIONAL AIRPORT IN US	20060815	289	189	121.9	38.04306	-87.5203	0	2400	0	2400
GHCND:USW00093817	EVANSVILLE REGIONAL AIRPORT IN US	20060816	294	167	121.9	38.04306	-87.5203	0	2400	0	2400
GHCND:USW00093817	EVANSVILLE REGIONAL AIRPORT IN US	20060817	317	172	121.9	38.04306	-87.5203	0	2400	0	2400
GHCND:USW00093817	EVANSVILLE REGIONAL AIRPORT IN US	20060818	339	217	121.9	38.04306	-87.5203	0	2400	0	2400
GHCND:USW00093817	EVANSVILLE REGIONAL AIRPORT IN US	20060819	317	244	121.9	38.04306	-87.5203	0	2400	0	2400
GHCND:USW00093817	EVANSVILLE REGIONAL AIRPORT IN US	20060820	289	200	121.9	38.04306	-87.5203	0	2400	0	2400
GHCND:USW00093817	EVANSVILLE REGIONAL AIRPORT IN US	20060821	294	189	121.9	38.04306	-87.5203	0	2400	0	2400
GHCND:USW00093817	EVANSVILLE REGIONAL AIRPORT IN US	20060822	294	178	121.9	38.04306	-87.5203	0	2400	0	2400
GHCND:USW00093817	EVANSVILLE REGIONAL AIRPORT IN US	20060823	294	167	121.9	38.04306	-87.5203	0	2400	0	2400
GHCND:USW00093817	EVANSVILLE REGIONAL AIRPORT IN US	20060824	294	167	121.9	38.04306	-87.5203	0	2400	0	2400
GHCND:USW00093817	EVANSVILLE REGIONAL AIRPORT IN US	20060825	322	178	121.9	38.04306	-87.5203	0	2400	0	2400
GHCND:USW00093817	EVANSVILLE REGIONAL AIRPORT IN US	20060826	322	211	121.9	38.04306	-87.5203	0	2400	0	2400
GHCND:USW00093817	EVANSVILLE REGIONAL AIRPORT IN US	20060827	311	222	121.9	38.04306	-87.5203	0	2400	0	2400
GHCND:USW00093817	EVANSVILLE REGIONAL AIRPORT IN US	20060828	311	228	121.9	38.04306	-87.5203	0	2400	0	2400
GHCND:USW00093817	EVANSVILLE REGIONAL AIRPORT IN US	20060829	272	194	121.9	38.04306	-87.5203	0	2400	0	2400
GHCND:USW00093817	EVANSVILLE REGIONAL AIRPORT IN US	20060830	244	172	121.9	38.04306	-87.5203	0	2400	0	2400
GHCND:USW00093817	EVANSVILLE REGIONAL AIRPORT IN US	20060831	267	189	121.9	38.04306	-87.5203	0	2400	0	2400
GHCND:USW00093817	EVANSVILLE REGIONAL AIRPORT IN US	20060901	244	189	121.9	38.04306	-87.5203	0	2400	0	2400
GHCND:USW00093817	EVANSVILLE REGIONAL AIRPORT IN US	20060902	206	150	121.9	38.04306	-87.5203	0	2400	0	2400
GHCND:USW00093817	EVANSVILLE REGIONAL AIRPORT IN US	20060903	261	139	121.9	38.04306	-87.5203	0	2400	0	2400
GHCND:USW00093817	EVANSVILLE REGIONAL AIRPORT IN US	20060904	233	139	121.9	38.04306	-87.5203	0	2400	0	2400
GHCND:USW00093817	EVANSVILLE REGIONAL AIRPORT IN US	20060905	250	117	121.9	38.04306	-87.5203	0	2400	0	2400
GHCND:USW00093817	EVANSVILLE REGIONAL AIRPORT IN US	20060906	267	122	121.9	38.04306	-87.5203	0	2400	0	2400
GHCND:USW00093817	EVANSVILLE REGIONAL AIRPORT IN US	20060907	283	133	121.9	38.04306	-87.5203	0	2400	0	2400
GHCND:USW00093817	EVANSVILLE REGIONAL AIRPORT IN US	20060908	289	133	121.9	38.04306	-87.5203	0	2400	0	2400
GHCND:USW00093817	EVANSVILLE REGIONAL AIRPORT IN US	20060909	300	139	121.9	38.04306	-87.5203	0	2400	0	2400
GHCND:USW00093817	EVANSVILLE REGIONAL AIRPORT IN US	20060910	294	161	121.9	38.04306	-87.5203	0	2400	0	2400
GHCND:USW00093817	EVANSVILLE REGIONAL AIRPORT IN US	20060911	244	172	121.9	38.04306	-87.5203	0	2400	0	2400
GHCND:USW00093817	EVANSVILLE REGIONAL AIRPORT IN US	20060912	228	172	121.9	38.04306	-87.5203	0	2400	0	2400
GHCND:USW00093817	EVANSVILLE REGIONAL AIRPORT IN US	20060913	194	150	121.9	38.04306	-87.5203	0	2400	0	2400
GHCND:USW00093817	EVANSVILLE REGIONAL AIRPORT IN US	20060914	239	144	121.9	38.04306	-87.5203	0	2400	0	2400
GHCND:USW00093817	EVANSVILLE REGIONAL AIRPORT IN US	20060915	272	133	121.9	38.04306	-87.5203	0	2400	0	2400
GHCND:USW00093817	EVANSVILLE REGIONAL AIRPORT IN US	20060916	283	139	121.9	38.04306	-87.5203	0	2400	0	2400
GHCND:USW00093817	EVANSVILLE REGIONAL AIRPORT IN US	20060917	306	144	121.9	38.04306	-87.5203	0	2400	0	2400
GHCND:USW00093817	EVANSVILLE REGIONAL AIRPORT IN US	20060918	228	133	121.9	38.04306	-87.5203	0	2400	0	2400
GHCND:USW00093817	EVANSVILLE REGIONAL AIRPORT IN US	20060919	194	94	121.9	38.04306	-87.5203	0	2400	0	2400
GHCND:USW00093817	EVANSVILLE REGIONAL AIRPORT IN US	20060920	183	72	121.9	38.04306	-87.5203	0	2400	0	2400
GHCND:USW00093817	EVANSVILLE REGIONAL AIRPORT IN US	20060921	206	78	121.9	38.04306	-87.5203	0	2400	0	2400
GHCND:USW00093817	EVANSVILLE REGIONAL AIRPORT IN US	20060922	217	150	121.9	38.04306	-87.5203	0	2400	0	2400
GHCND:USW00093817	EVANSVILLE REGIONAL AIRPORT IN US	20060923	211	189	121.9	38.04306	-87.5203	0	2400	0	2400
GHCND:USW00093817	EVANSVILLE REGIONAL AIRPORT IN US	20060924	206	128	121.9	38.04306	-87.5203	0	2400	0	2400
GHCND:USW00093817	EVANSVILLE REGIONAL AIRPORT IN US	20060925	228	89	121.9	38.04306	-87.5203	0	2400	0	2400
GHCND:USW00093817	EVANSVILLE REGIONAL AIRPORT IN US	20060926	256	106	121.9	38.04306	-87.5203	0	2400	0	2400
GHCND:USW00093817	EVANSVILLE REGIONAL AIRPORT IN US	20060927	283	117	121.9	38.04306	-87.5203	0	2400	0	2400
GHCND:USW00093817	EVANSVILLE REGIONAL AIRPORT IN US	20060928	194	67	121.9	38.04306	-87.5203	0	2400	0	2400
GHCND:USW00093817	EVANSVILLE REGIONAL AIRPORT IN US	20060929	194	61	121.9	38.04306	-87.5203	0	2400	0	2400
GHCND:USW00093817	EVANSVILLE REGIONAL AIRPORT IN US	20060930	183	111	121.9	38.04306	-87.5203	0	2400	0	2400
GHCND:USW00093817	EVANSVILLE REGIONAL AIRPORT IN US	20061001	267	83	121.9	38.04306	-87.5203	0	2400	0	2400
GHCND:USW00093817	EVANSVILLE REGIONAL AIRPORT IN US	20061002	289	117	121.9	38.04306	-87.5203	0	2400	0	2400
GHCND:USW00093817	EVANSVILLE REGIONAL AIRPORT IN US	20061003	300	150	121.9	38.04306	-87.5203	0	2400	0	2400
GHCND:USW00093817	EVANSVILLE REGIONAL AIRPORT IN US	20061004	306	167	121.9	38.04306	-87.5203	0	2400	0	2400
GHCND:USW00093817	EVANSVILLE REGIONAL AIRPORT IN US	20061005	194	100	121.9	38.04306	-87.5203	0	2400	0	2400
GHCND:USW00093817	EVANSVILLE REGIONAL AIRPORT IN US	20061006	189	67	121.9	38.04306	-87.5203	0	2400	0	2400
GHCND:USW00093817	EVANSVILLE REGIONAL AIRPORT IN US	20061007	211	44	121.9	38.04306	-87.5203	0	2400	0	2400
GHCND:USW00093817	EVANSVILLE REGIONAL AIRPORT IN US	20061008	250	67	121.9	38.04306	-87.5203	0	2400	0	2400
GHCND:USW00093817	EVANSVILLE REGIONAL AIRPORT IN US	20061009	256	100	121.9	38.04306	-87.5203	0	2400	0	2400
GHCND:USW00093817	EVANSVILLE REGIONAL AIRPORT IN US	20061010	244	128	121.9	38.04306	-87.5203	0	2400	0	2400
GHCND:USW00093817	EVANSVILLE REGIONAL AIRPORT IN US	20061011	211	61	121.9	38.04306	-87.5203	0	2400	0	2400
GHCND:USW00093817	EVANSVILLE REGIONAL AIRPORT IN US	20061012	111	22	121.9	38.04306	-87.5203	0	2400	0	2400
GHCND:USW00093817	EVANSVILLE REGIONAL AIRPORT IN US	20061013	139	6	121.9	38.04306	-87.5203	0	2400	0	2400
GHCND:USW00093817	EVANSVILLE REGIONAL AIRPORT IN US	20061014	156	-6	121.9	38.04306	-87.5203	0	2400	0	2400
GHCND:USW00093817	EVANSVILLE REGIONAL AIRPORT IN US	20061015	167	0	121.9	38.04306	-87.5203	0	2400	0	2400
GHCND:USW00093817	EVANSVILLE REGIONAL AIRPORT IN US	20061016	150	100	121.9	38.04306	-87.5203	0	2400	0	2400
GHCND:USW00093817	EVANSVILLE REGIONAL AIRPORT IN US	20061017	183	150	121.9	38.04306	-87.5203	0	2400	0	2400
GHCND:USW00093817	EVANSVILLE REGIONAL AIRPORT IN US	20061018	228	144	121.9	38.04306	-87.5203	0	2400	0	2400
GHCND:USW00093817	EVANSVILLE REGIONAL AIRPORT IN US	20061019	178	56	121.9	38.04306	-87.5203	0	2400	0	2400
GHCND:USW00093817	EVANSVILLE REGIONAL AIRPORT IN US	20061020	122	44	121.9	38.04306	-87.5203	0	2400	0	2400
GHCND:USW00093817	EVANSVILLE REGIONAL AIRPORT IN US	20061021	167	28	121.9	38.04306	-87.5203	0	2400	0	2400
GHCND:USW00093817	EVANSVILLE REGIONAL AIRPORT IN US	20061022	128	44	121.9	38.04306	-87.5203	0	2400	0	2400
GHCND:USW00093817	EVANSVILLE REGIONAL AIRPORT IN US	20061023	83	-11	121.9	38.04306	-87.5203	0	2400	0	2400
GHCND:USW00093817	EVANSVILLE REGIONAL AIRPORT IN US	20061024	94	-11	121.9	38.04306	-87.5203	0	2400	0	2400
GHCND:USW00093817	EVANSVILLE REGIONAL AIRPORT IN US	20061025	100	-11	121.9	38.04306	-87.5203	0	2400	0	2400
GHCND:USW00093817	EVANSVILLE REGIONAL AIRPORT IN US	20061026	106	72	121.9	38.04306	-87.5203	0	2400	0	2400
GHCND:USW00093817	EVANSVILLE REGIONAL AIRPORT IN US	20061027	133	78	121.9	38.04306	-87.5203	0	2400	0	2400

GHCND:USW00093817	EVANSVILLE REGIONAL AIRPORT IN US	20061028	139	39	121.9	38.04306	-87.5203	0	2400	0	2400
GHCND:USW00093817	EVANSVILLE REGIONAL AIRPORT IN US	20061029	189	50	121.9	38.04306	-87.5203	0	2400	0	2400
GHCND:USW00093817	EVANSVILLE REGIONAL AIRPORT IN US	20061030	222	67	121.9	38.04306	-87.5203	0	2400	0	2400
GHCND:USW00093817	EVANSVILLE REGIONAL AIRPORT IN US	20061031	178	67	121.9	38.04306	-87.5203	0	2400	0	2400
GHCND:USW00093817	EVANSVILLE REGIONAL AIRPORT IN US	20061101	72	6	121.9	38.04306	-87.5203	0	2400	0	2400
GHCND:USW00093817	EVANSVILLE REGIONAL AIRPORT IN US	20061102	89	-33	121.9	38.04306	-87.5203	0	2400	0	2400
GHCND:USW00093817	EVANSVILLE REGIONAL AIRPORT IN US	20061103	100	-44	121.9	38.04306	-87.5203	0	2400	0	2400
GHCND:USW00093817	EVANSVILLE REGIONAL AIRPORT IN US	20061104	133	-11	121.9	38.04306	-87.5203	0	2400	0	2400
GHCND:USW00093817	EVANSVILLE REGIONAL AIRPORT IN US	20061105	111	61	121.9	38.04306	-87.5203	0	2400	0	2400
GHCND:USW00093817	EVANSVILLE REGIONAL AIRPORT IN US	20061106	144	83	121.9	38.04306	-87.5203	0	2400	0	2400
GHCND:USW00093817	EVANSVILLE REGIONAL AIRPORT IN US	20061107	133	117	121.9	38.04306	-87.5203	0	2400	0	2400
GHCND:USW00093817	EVANSVILLE REGIONAL AIRPORT IN US	20061108	161	94	121.9	38.04306	-87.5203	0	2400	0	2400
GHCND:USW00093817	EVANSVILLE REGIONAL AIRPORT IN US	20061109	228	94	121.9	38.04306	-87.5203	0	2400	0	2400
GHCND:USW00093817	EVANSVILLE REGIONAL AIRPORT IN US	20061110	239	100	121.9	38.04306	-87.5203	0	2400	0	2400
GHCND:USW00093817	EVANSVILLE REGIONAL AIRPORT IN US	20061111	100	33	121.9	38.04306	-87.5203	0	2400	0	2400
GHCND:USW00093817	EVANSVILLE REGIONAL AIRPORT IN US	20061112	94	17	121.9	38.04306	-87.5203	0	2400	0	2400
GHCND:USW00093817	EVANSVILLE REGIONAL AIRPORT IN US	20061113	67	0	121.9	38.04306	-87.5203	0	2400	0	2400
GHCND:USW00093817	EVANSVILLE REGIONAL AIRPORT IN US	20061114	106	-6	121.9	38.04306	-87.5203	0	2400	0	2400
GHCND:USW00093817	EVANSVILLE REGIONAL AIRPORT IN US	20061115	106	83	121.9	38.04306	-87.5203	0	2400	0	2400
GHCND:USW00093817	EVANSVILLE REGIONAL AIRPORT IN US	20061116	83	28	121.9	38.04306	-87.5203	0	2400	0	2400
GHCND:USW00093817	EVANSVILLE REGIONAL AIRPORT IN US	20061117	83	-11	121.9	38.04306	-87.5203	0	2400	0	2400
GHCND:USW00093817	EVANSVILLE REGIONAL AIRPORT IN US	20061118	94	-6	121.9	38.04306	-87.5203	0	2400	0	2400
GHCND:USW00093817	EVANSVILLE REGIONAL AIRPORT IN US	20061119	72	28	121.9	38.04306	-87.5203	0	2400	0	2400
GHCND:USW00093817	EVANSVILLE REGIONAL AIRPORT IN US	20061120	83	-17	121.9	38.04306	-87.5203	0	2400	0	2400
GHCND:USW00093817	EVANSVILLE REGIONAL AIRPORT IN US	20061121	106	-39	121.9	38.04306	-87.5203	0	2400	0	2400
GHCND:USW00093817	EVANSVILLE REGIONAL AIRPORT IN US	20061122	133	-44	121.9	38.04306	-87.5203	0	2400	0	2400
GHCND:USW00093817	EVANSVILLE REGIONAL AIRPORT IN US	20061123	156	-28	121.9	38.04306	-87.5203	0	2400	0	2400
GHCND:USW00093817	EVANSVILLE REGIONAL AIRPORT IN US	20061124	178	-28	121.9	38.04306	-87.5203	0	2400	0	2400
GHCND:USW00093817	EVANSVILLE REGIONAL AIRPORT IN US	20061125	194	0	121.9	38.04306	-87.5203	0	2400	0	2400
GHCND:USW00093817	EVANSVILLE REGIONAL AIRPORT IN US	20061126	206	72	121.9	38.04306	-87.5203	0	2400	0	2400
GHCND:USW00093817	EVANSVILLE REGIONAL AIRPORT IN US	20061127	189	50	121.9	38.04306	-87.5203	0	2400	0	2400
GHCND:USW00093817	EVANSVILLE REGIONAL AIRPORT IN US	20061128	172	67	121.9	38.04306	-87.5203	0	2400	0	2400
GHCND:USW00093817	EVANSVILLE REGIONAL AIRPORT IN US	20061129	211	150	121.9	38.04306	-87.5203	0	2400	0	2400
GHCND:USW00093817	EVANSVILLE REGIONAL AIRPORT IN US	20061130	183	72	121.9	38.04306	-87.5203	0	2400	0	2400
GHCND:USW00093817	EVANSVILLE REGIONAL AIRPORT IN US	20061201	128	-33	121.9	38.04306	-87.5203	0	2400	0	2400
GHCND:USW00093817	EVANSVILLE REGIONAL AIRPORT IN US	20061202	50	-61	121.9	38.04306	-87.5203	0	2400	0	2400
GHCND:USW00093817	EVANSVILLE REGIONAL AIRPORT IN US	20061203	0	-78	121.9	38.04306	-87.5203	0	2400	0	2400
GHCND:USW00093817	EVANSVILLE REGIONAL AIRPORT IN US	20061204	11	-94	121.9	38.04306	-87.5203	0	2400	0	2400
GHCND:USW00093817	EVANSVILLE REGIONAL AIRPORT IN US	20061205	61	-56	121.9	38.04306	-87.5203	0	2400	0	2400
GHCND:USW00093817	EVANSVILLE REGIONAL AIRPORT IN US	20061206	94	-28	121.9	38.04306	-87.5203	0	2400	0	2400
GHCND:USW00093817	EVANSVILLE REGIONAL AIRPORT IN US	20061207	6	-111	121.9	38.04306	-87.5203	0	2400	0	2400
GHCND:USW00093817	EVANSVILLE REGIONAL AIRPORT IN US	20061208	-22	-128	121.9	38.04306	-87.5203	0	2400	0	2400
GHCND:USW00093817	EVANSVILLE REGIONAL AIRPORT IN US	20061209	67	-61	121.9	38.04306	-87.5203	0	2400	0	2400
GHCND:USW00093817	EVANSVILLE REGIONAL AIRPORT IN US	20061210	111	-17	121.9	38.04306	-87.5203	0	2400	0	2400
GHCND:USW00093817	EVANSVILLE REGIONAL AIRPORT IN US	20061211	161	39	121.9	38.04306	-87.5203	0	2400	0	2400
GHCND:USW00093817	EVANSVILLE REGIONAL AIRPORT IN US	20061212	133	89	121.9	38.04306	-87.5203	0	2400	0	2400
GHCND:USW00093817	EVANSVILLE REGIONAL AIRPORT IN US	20061213	150	22	121.9	38.04306	-87.5203	0	2400	0	2400
GHCND:USW00093817	EVANSVILLE REGIONAL AIRPORT IN US	20061214	161	44	121.9	38.04306	-87.5203	0	2400	0	2400
GHCND:USW00093817	EVANSVILLE REGIONAL AIRPORT IN US	20061215	144	28	121.9	38.04306	-87.5203	0	2400	0	2400
GHCND:USW00093817	EVANSVILLE REGIONAL AIRPORT IN US	20061216	167	11	121.9	38.04306	-87.5203	0	2400	0	2400
GHCND:USW00093817	EVANSVILLE REGIONAL AIRPORT IN US	20061217	194	117	121.9	38.04306	-87.5203	0	2400	0	2400
GHCND:USW00093817	EVANSVILLE REGIONAL AIRPORT IN US	20061218	133	67	121.9	38.04306	-87.5203	0	2400	0	2400
GHCND:USW00093817	EVANSVILLE REGIONAL AIRPORT IN US	20061219	78	0	121.9	38.04306	-87.5203	0	2400	0	2400
GHCND:USW00093817	EVANSVILLE REGIONAL AIRPORT IN US	20061220	106	-6	121.9	38.04306	-87.5203	0	2400	0	2400
GHCND:USW00093817	EVANSVILLE REGIONAL AIRPORT IN US	20061221	144	100	121.9	38.04306	-87.5203	0	2400	0	2400
GHCND:USW00093817	EVANSVILLE REGIONAL AIRPORT IN US	20061222	139	50	121.9	38.04306	-87.5203	0	2400	0	2400
GHCND:USW00093817	EVANSVILLE REGIONAL AIRPORT IN US	20061223	67	-6	121.9	38.04306	-87.5203	0	2400	0	2400
GHCND:USW00093817	EVANSVILLE REGIONAL AIRPORT IN US	20061224	89	-28	121.9	38.04306	-87.5203	0	2400	0	2400
GHCND:USW00093817	EVANSVILLE REGIONAL AIRPORT IN US	20061225	50	33	121.9	38.04306	-87.5203	0	2400	0	2400
GHCND:USW00093817	EVANSVILLE REGIONAL AIRPORT IN US	20061226	33	-17	121.9	38.04306	-87.5203	0	2400	0	2400
GHCND:USW00093817	EVANSVILLE REGIONAL AIRPORT IN US	20061227	78	-28	121.9	38.04306	-87.5203	0	2400	0	2400
GHCND:USW00093817	EVANSVILLE REGIONAL AIRPORT IN US	20061228	128	17	121.9	38.04306	-87.5203	0	2400	0	2400
GHCND:USW00093817	EVANSVILLE REGIONAL AIRPORT IN US	20061229	144	0	121.9	38.04306	-87.5203	0	2400	0	2400
GHCND:USW00093817	EVANSVILLE REGIONAL AIRPORT IN US	20061230	139	44	121.9	38.04306	-87.5203	0	2400	0	2400
GHCND:USW00093817	EVANSVILLE REGIONAL AIRPORT IN US	20061231	167	67	121.9	38.04306	-87.5203	0	2400	0	2400
GHCND:USW00093817	EVANSVILLE REGIONAL AIRPORT IN US	20070101	78	22	121.9	38.04306	-87.5203	0	2400	0	2400
GHCND:USW00093817	EVANSVILLE REGIONAL AIRPORT IN US	20070102	83	-28	121.9	38.04306	-87.5203	0	2400	0	2400
GHCND:USW00093817	EVANSVILLE REGIONAL AIRPORT IN US	20070103	117	-33	121.9	38.04306	-87.5203	0	2400	0	2400
GHCND:USW00093817	EVANSVILLE REGIONAL AIRPORT IN US	20070104	139	56	121.9	38.04306	-87.5203	0	2400	0	2400
GHCND:USW00093817	EVANSVILLE REGIONAL AIRPORT IN US	20070105	178	111	121.9	38.04306	-87.5203	0	2400	0	2400
GHCND:USW00093817	EVANSVILLE REGIONAL AIRPORT IN US	20070106	117	11	121.9	38.04306	-87.5203	0	2400	0	2400
GHCND:USW00093817	EVANSVILLE REGIONAL AIRPORT IN US	20070107	67	11	121.9	38.04306	-87.5203	0	2400	0	2400
GHCND:USW00093817	EVANSVILLE REGIONAL AIRPORT IN US	20070108	67	-6	121.9	38.04306	-87.5203	0	2400	0	2400
GHCND:USW00093817	EVANSVILLE REGIONAL AIRPORT IN US	20070109	67	-22	121.9	38.04306	-87.5203	0	2400	0	2400
GHCND:USW00093817	EVANSVILLE REGIONAL AIRPORT IN US	20070110	56	-56	121.9	38.04306	-87.5203	0	2400	0	2400
GHCND:USW00093817	EVANSVILLE REGIONAL AIRPORT IN US	20070111	111	-6	121.9	38.04306	-87.5203	0	2400	0	2400
GHCND:USW00093817	EVANSVILLE REGIONAL AIRPORT IN US	20070112	150	111	121.9	38.04306	-87.5203	0	2400	0	2400
GHCND:USW00093817	EVANSVILLE REGIONAL AIRPORT IN US	20070113	150	61	121.9	38.04306	-87.5203	0	2400	0	2400
GHCND:USW00093817	EVANSVILLE REGIONAL AIRPORT IN US	20070114	150	72	121.9	38.04306	-87.5203	0	2400	0	2400
GHCND:USW00093817	EVANSVILLE REGIONAL AIRPORT IN US	20070115	150	-11	121.9	38.04306	-87.5203	0	2400	0	2400
GHCND:USW00093817	EVANSVILLE REGIONAL AIRPORT IN US	20070116	-11	-56	121.9	38.04306	-87.5203	0	2400	0	2400
GHCND:USW00093817	EVANSVILLE REGIONAL AIRPORT IN US	20070117	17	-44	121.9	38.04306	-87.5203	0	2400	0	2400
GHCND:USW00093817	EVANSVILLE REGIONAL AIRPORT IN US	20070118	67	6	121.9	38.04306	-87.5203	0	2400	0	2400
GHCND:USW00093817	EVANSVILLE REGIONAL AIRPORT IN US	20070119	33	-22	121.9	38.04306	-87.5203	0	2400	0	2400
GHCND:USW00093817	EVANSVILLE REGIONAL AIRPORT IN US	20070120	39	-39	121.9	38.04306	-87.5203	0	2400	0	2400
GHCND:USW00093817	EVANSVILLE REGIONAL AIRPORT IN US	20070121	50	0	121.9	38.04306	-87.5203	0	2400	0	2400
GHCND:USW00093817	EVANSVILLE REGIONAL AIRPORT IN US	20070122	33	-6	121.9	38.04306	-87.5203	0	2400	0	2400
GHCND:USW00093817	EVANSVILLE REGIONAL AIRPORT IN US	20070123	39	-6	121.9	38.04306	-87.5203	0	2400	0	2400
GHCND:USW00093817	EVANSVILLE REGIONAL AIRPORT IN US	20070124	44	-6	121.9	38.04306	-87.5203	0	2400	0	2400
GHCND:USW00093817	EVANSVILLE REGIONAL AIRPORT IN US	20070125	22	-56	121.9	38.04306	-87.5203	0	2400	0	2400
GHCND:USW00093817	EVANSVILLE REGIONAL AIRPORT IN US	20070126	100	-56	121.9	38.04306	-87.5203	0	2400	0	2400
GHCND:USW00093817	EVANSVILLE REGIONAL AIRPORT IN US	20070127	83	-11	121.9	38.04306	-87.5203	0	2400	0	2400
GHCND:USW00093817	EVANSVILLE REGIONAL AIRPORT IN US	20070128	-11	-100	121.9	38.04306	-87.5203	0	2400	0	2400
GHCND:USW00093817	EVANSVILLE REGIONAL AIRPORT IN US	20070129	28	-106	121.9	38.04306	-87.5203	0	2400	0	2400
GHCND:USW00093817	EVANSVILLE REGIONAL AIRPORT IN US	20070130	6	-111	121.9	38.04306	-87.5203	0	2400	0	2400
GHCND:USW00093817	EVANSVILLE REGIONAL AIRPORT IN US	20070131	-22	-128	121.9	38.04306	-87.5203	0	2400	0	2400
GHCND:USW00093817	EVANSVILLE REGIONAL AIRPORT IN US	20070201	-17	-44	121.9	38.04306	-87.5203	0	2400	0	2400
GHCND:USW00093817	EVANSVILLE REGIONAL AIRPORT IN US	20070202	-28	-122	121.9	38.04306	-87.5203	0	2400	0	2400
GHCND:USW00093817	EVANSVILLE REGIONAL AIRPORT IN US	20070203	-6	-122	121.9	38.04306	-87.5203	0	2400	0	2400
GHCND:USW00093817	EVANSVILLE REGIONAL AIRPORT IN US	20070204	-17	-122	121.9	38.04306	-87.5203	0	2400	0	2400
GHCND:USW00093817	EVANSVILLE REGIONAL AIRPORT IN US	20070205	-89	-150	121.9	38.04306	-87.5203	0	2400	0	2400
GHCND:USW00093817	EVANSVILLE REGIONAL AIRPORT IN US	20070206	28	-94	121.9	38.04306	-87.5203	0	2400	0	2400
GHCND:USW00093817	EVANSVILLE REGIONAL AIRPORT IN US	20070207	-33	-111	121.9	38.04306	-87.5203	0	2400	0	2400
GHCND:USW00093817	EVANSVILLE REGIONAL AIRPORT IN US	20070208	-22	-100	121.9	38.04306	-87.5203	0	2400	0	2400
GHCND:USW00093817	EVANSVILLE REGIONAL AIRPORT IN US	20070209	-6	-89	121.9	38.04306	-87.5203	0	2400	0	2400
GHCND:USW00093817	EVANSVILLE REGIONAL AIRPORT IN US	20070210	-6	-94	121.9	38.04306	-87.5203	0	2400	0	2400
GHCND:USW00093817	EVANSVILLE REGIONAL AIRPORT IN US	20070211	67	-100	121.9	38.04306	-87.5203	0	2400	0	2400
GHCND:USW00093817	EVANSVILLE REGIONAL AIRPORT IN US	20070212	44	-11	121.9	38.04306	-87.5203	0	2400	0	2400
GHCND:USW00093817	EVANSVILLE REGIONAL AIRPORT IN US	20070213	50	-78	121.9	38.04306	-87.5203	0	2400	0	2400
GHCND:USW00093817	EVANSVILLE REGIONAL AIRPORT IN US	20070214	-33	-89	121.9	38.04306	-87.5203	0	2400	0	2400
GHCND:USW00093817	EVANSVILLE REGIONAL AIRPORT IN US	20070215	-50	-117	121.9	38.04306	-87.5203	0	2400	0	2400
GHCND:USW00093817	EVANSVILLE REGIONAL AIRPORT IN US	20070216	-17	-139	121.9	38.04306	-87.5203	0	2400	0	2400
GHCND:USW00093817	EVANSVILLE REGIONAL AIRPORT IN US	20070217	0	-111	121.9	38.04306	-87.5203	0	2400	0	2400
GHCND:USW00093817	EVANSVILLE REGIONAL AIRPORT IN US	20070218	0	-117	121.9	38.04306	-87.5203	0	2400	0	2400
GHCND:USW00093817	EVANSVILLE REGIONAL AIRPORT IN US	20070219	94	-50	121.9	38.04306	-87.5203	0	2400	0	2400
GHCND:USW00093817	EVANSVILLE REGIONAL AIRPORT IN US	20070220	133	44	121.9	38.04306	-87.5203	0	2400	0	2400
GHCND:USW00093817	EVANSVILLE REGIONAL AIRPORT IN US	20070221	128	22	121.9	38.04306	-87.5203	0	2400	0	2400
GHCND:USW00093817	EVANSVILLE REGIONAL AIRPORT IN US	20070222	111	-28	121.9	38.04306	-87.5203	0	2400	0	2400
GHCND:USW00093817	EVANSVILLE REGIONAL AIRPORT IN US	20070223	89	-39	121.9	38.04306	-87.5203	0	2400	0	2400
GHCND:USW00093817	EVANSVILLE REGIONAL AIRPORT IN US	20070224	83	17	121.9	38.04306	-87.5203	0	2400	0	2400
GHCND:USW00093817	EVANSVILLE REGIONAL AIRPORT IN US	20070225	106	28	121.9	38.04306	-87.5203	0	2400	0	2400
GHCND:USW00093817	EVANSVILLE REGIONAL AIRPORT IN US	20070226	72	-11	121.9	38.04306	-87.5203	0	2400	0	2400
GHCND:USW00093817	EVANSVILLE REGIONAL AIRPORT IN US	20070227	94	-33	121.9	38.04306	-87.5203	0	2400	0	2400
GHCND:USW00093817	EVANSVILLE REGIONAL AIRPORT IN US	20070228	156	-11	121.9	38.04306	-87.5203	0	2400	0	2400

GHCND:USW00093817	EVANSVILLE REGIONAL AIRPORT IN US	20070301	161	39	121.9	38.04306	-87.5203	0	2400	0	2400
GHCND:USW00093817	EVANSVILLE REGIONAL AIRPORT IN US	20070302	128	6	121.9	38.04306	-87.5203	0	2400	0	2400
GHCND:USW00093817	EVANSVILLE REGIONAL AIRPORT IN US	20070303	39	-22	121.9	38.04306	-87.5203	0	2400	0	2400
GHCND:USW00093817	EVANSVILLE REGIONAL AIRPORT IN US	20070304	39	-50	121.9	38.04306	-87.5203	0	2400	0	2400
GHCND:USW00093817	EVANSVILLE REGIONAL AIRPORT IN US	20070305	139	-28	121.9	38.04306	-87.5203	0	2400	0	2400
GHCND:USW00093817	EVANSVILLE REGIONAL AIRPORT IN US	20070306	78	-39	121.9	38.04306	-87.5203	0	2400	0	2400
GHCND:USW00093817	EVANSVILLE REGIONAL AIRPORT IN US	20070307	156	0	121.9	38.04306	-87.5203	0	2400	0	2400
GHCND:USW00093817	EVANSVILLE REGIONAL AIRPORT IN US	20070308	150	-33	121.9	38.04306	-87.5203	0	2400	0	2400
GHCND:USW00093817	EVANSVILLE REGIONAL AIRPORT IN US	20070309	222	6	121.9	38.04306	-87.5203	0	2400	0	2400
GHCND:USW00093817	EVANSVILLE REGIONAL AIRPORT IN US	20070310	183	50	121.9	38.04306	-87.5203	0	2400	0	2400
GHCND:USW00093817	EVANSVILLE REGIONAL AIRPORT IN US	20070311	167	17	121.9	38.04306	-87.5203	0	2400	0	2400
GHCND:USW00093817	EVANSVILLE REGIONAL AIRPORT IN US	20070312	222	6	121.9	38.04306	-87.5203	0	2400	0	2400
GHCND:USW00093817	EVANSVILLE REGIONAL AIRPORT IN US	20070313	267	100	121.9	38.04306	-87.5203	0	2400	0	2400
GHCND:USW00093817	EVANSVILLE REGIONAL AIRPORT IN US	20070314	217	156	121.9	38.04306	-87.5203	0	2400	0	2400
GHCND:USW00093817	EVANSVILLE REGIONAL AIRPORT IN US	20070315	172	56	121.9	38.04306	-87.5203	0	2400	0	2400
GHCND:USW00093817	EVANSVILLE REGIONAL AIRPORT IN US	20070316	89	6	121.9	38.04306	-87.5203	0	2400	0	2400
GHCND:USW00093817	EVANSVILLE REGIONAL AIRPORT IN US	20070317	50	-28	121.9	38.04306	-87.5203	0	2400	0	2400
GHCND:USW00093817	EVANSVILLE REGIONAL AIRPORT IN US	20070318	94	-39	121.9	38.04306	-87.5203	0	2400	0	2400
GHCND:USW00093817	EVANSVILLE REGIONAL AIRPORT IN US	20070319	150	50	121.9	38.04306	-87.5203	0	2400	0	2400
GHCND:USW00093817	EVANSVILLE REGIONAL AIRPORT IN US	20070320	139	100	121.9	38.04306	-87.5203	0	2400	0	2400
GHCND:USW00093817	EVANSVILLE REGIONAL AIRPORT IN US	20070321	239	122	121.9	38.04306	-87.5203	0	2400	0	2400
GHCND:USW00093817	EVANSVILLE REGIONAL AIRPORT IN US	20070322	206	128	121.9	38.04306	-87.5203	0	2400	0	2400
GHCND:USW00093817	EVANSVILLE REGIONAL AIRPORT IN US	20070323	211	144	121.9	38.04306	-87.5203	0	2400	0	2400
GHCND:USW00093817	EVANSVILLE REGIONAL AIRPORT IN US	20070324	272	133	121.9	38.04306	-87.5203	0	2400	0	2400
GHCND:USW00093817	EVANSVILLE REGIONAL AIRPORT IN US	20070325	278	111	121.9	38.04306	-87.5203	0	2400	0	2400
GHCND:USW00093817	EVANSVILLE REGIONAL AIRPORT IN US	20070326	267	144	121.9	38.04306	-87.5203	0	2400	0	2400
GHCND:USW00093817	EVANSVILLE REGIONAL AIRPORT IN US	20070327	272	128	121.9	38.04306	-87.5203	0	2400	0	2400
GHCND:USW00093817	EVANSVILLE REGIONAL AIRPORT IN US	20070328	239	156	121.9	38.04306	-87.5203	0	2400	0	2400
GHCND:USW00093817	EVANSVILLE REGIONAL AIRPORT IN US	20070329	250	156	121.9	38.04306	-87.5203	0	2400	0	2400
GHCND:USW00093817	EVANSVILLE REGIONAL AIRPORT IN US	20070330	250	139	121.9	38.04306	-87.5203	0	2400	0	2400
GHCND:USW00093817	EVANSVILLE REGIONAL AIRPORT IN US	20070331	244	156	121.9	38.04306	-87.5203	0	2400	0	2400
GHCND:USW00093817	EVANSVILLE REGIONAL AIRPORT IN US	20070401	228	111	121.9	38.04306	-87.5203	0	2400	0	2400
GHCND:USW00093817	EVANSVILLE REGIONAL AIRPORT IN US	20070402	256	106	121.9	38.04306	-87.5203	0	2400	0	2400
GHCND:USW00093817	EVANSVILLE REGIONAL AIRPORT IN US	20070403	272	83	121.9	38.04306	-87.5203	0	2400	0	2400
GHCND:USW00093817	EVANSVILLE REGIONAL AIRPORT IN US	20070404	83	6	121.9	38.04306	-87.5203	0	2400	0	2400
GHCND:USW00093817	EVANSVILLE REGIONAL AIRPORT IN US	20070405	61	0	121.9	38.04306	-87.5203	0	2400	0	2400
GHCND:USW00093817	EVANSVILLE REGIONAL AIRPORT IN US	20070406	39	-22	121.9	38.04306	-87.5203	0	2400	0	2400
GHCND:USW00093817	EVANSVILLE REGIONAL AIRPORT IN US	20070407	28	-33	121.9	38.04306	-87.5203	0	2400	0	2400
GHCND:USW00093817	EVANSVILLE REGIONAL AIRPORT IN US	20070408	78	-28	121.9	38.04306	-87.5203	0	2400	0	2400
GHCND:USW00093817	EVANSVILLE REGIONAL AIRPORT IN US	20070409	117	-33	121.9	38.04306	-87.5203	0	2400	0	2400
GHCND:USW00093817	EVANSVILLE REGIONAL AIRPORT IN US	20070410	161	-6	121.9	38.04306	-87.5203	0	2400	0	2400
GHCND:USW00093817	EVANSVILLE REGIONAL AIRPORT IN US	20070411	194	72	121.9	38.04306	-87.5203	0	2400	0	2400
GHCND:USW00093817	EVANSVILLE REGIONAL AIRPORT IN US	20070412	94	0	121.9	38.04306	-87.5203	0	2400	0	2400
GHCND:USW00093817	EVANSVILLE REGIONAL AIRPORT IN US	20070413	128	-17	121.9	38.04306	-87.5203	0	2400	0	2400
GHCND:USW00093817	EVANSVILLE REGIONAL AIRPORT IN US	20070414	89	28	121.9	38.04306	-87.5203	0	2400	0	2400
GHCND:USW00093817	EVANSVILLE REGIONAL AIRPORT IN US	20070415	139	28	121.9	38.04306	-87.5203	0	2400	0	2400
GHCND:USW00093817	EVANSVILLE REGIONAL AIRPORT IN US	20070416	178	33	121.9	38.04306	-87.5203	0	2400	0	2400
GHCND:USW00093817	EVANSVILLE REGIONAL AIRPORT IN US	20070417	233	28	121.9	38.04306	-87.5203	0	2400	0	2400
GHCND:USW00093817	EVANSVILLE REGIONAL AIRPORT IN US	20070418	200	89	121.9	38.04306	-87.5203	0	2400	0	2400
GHCND:USW00093817	EVANSVILLE REGIONAL AIRPORT IN US	20070419	144	44	121.9	38.04306	-87.5203	0	2400	0	2400
GHCND:USW00093817	EVANSVILLE REGIONAL AIRPORT IN US	20070420	217	33	121.9	38.04306	-87.5203	0	2400	0	2400
GHCND:USW00093817	EVANSVILLE REGIONAL AIRPORT IN US	20070421	244	61	121.9	38.04306	-87.5203	0	2400	0	2400
GHCND:USW00093817	EVANSVILLE REGIONAL AIRPORT IN US	20070422	261	94	121.9	38.04306	-87.5203	0	2400	0	2400
GHCND:USW00093817	EVANSVILLE REGIONAL AIRPORT IN US	20070423	272	172	121.9	38.04306	-87.5203	0	2400	0	2400
GHCND:USW00093817	EVANSVILLE REGIONAL AIRPORT IN US	20070424	278	139	121.9	38.04306	-87.5203	0	2400	0	2400
GHCND:USW00093817	EVANSVILLE REGIONAL AIRPORT IN US	20070425	256	183	121.9	38.04306	-87.5203	0	2400	0	2400
GHCND:USW00093817	EVANSVILLE REGIONAL AIRPORT IN US	20070426	217	128	121.9	38.04306	-87.5203	0	2400	0	2400
GHCND:USW00093817	EVANSVILLE REGIONAL AIRPORT IN US	20070427	183	111	121.9	38.04306	-87.5203	0	2400	0	2400
GHCND:USW00093817	EVANSVILLE REGIONAL AIRPORT IN US	20070428	256	117	121.9	38.04306	-87.5203	0	2400	0	2400
GHCND:USW00093817	EVANSVILLE REGIONAL AIRPORT IN US	20070429	278	89	121.9	38.04306	-87.5203	0	2400	0	2400
GHCND:USW00093817	EVANSVILLE REGIONAL AIRPORT IN US	20070430	306	128	121.9	38.04306	-87.5203	0	2400	0	2400
GHCND:USW00093817	EVANSVILLE REGIONAL AIRPORT IN US	20070501	300	156	121.9	38.04306	-87.5203	0	2400	0	2400
GHCND:USW00093817	EVANSVILLE REGIONAL AIRPORT IN US	20070502	250	167	121.9	38.04306	-87.5203	0	2400	0	2400
GHCND:USW00093817	EVANSVILLE REGIONAL AIRPORT IN US	20070503	206	161	121.9	38.04306	-87.5203	0	2400	0	2400
GHCND:USW00093817	EVANSVILLE REGIONAL AIRPORT IN US	20070504	233	167	121.9	38.04306	-87.5203	0	2400	0	2400
GHCND:USW00093817	EVANSVILLE REGIONAL AIRPORT IN US	20070505	267	167	121.9	38.04306	-87.5203	0	2400	0	2400
GHCND:USW00093817	EVANSVILLE REGIONAL AIRPORT IN US	20070506	250	150	121.9	38.04306	-87.5203	0	2400	0	2400
GHCND:USW00093817	EVANSVILLE REGIONAL AIRPORT IN US	20070507	283	106	121.9	38.04306	-87.5203	0	2400	0	2400
GHCND:USW00093817	EVANSVILLE REGIONAL AIRPORT IN US	20070508	311	161	121.9	38.04306	-87.5203	0	2400	0	2400
GHCND:USW00093817	EVANSVILLE REGIONAL AIRPORT IN US	20070509	294	172	121.9	38.04306	-87.5203	0	2400	0	2400
GHCND:USW00093817	EVANSVILLE REGIONAL AIRPORT IN US	20070510	306	178	121.9	38.04306	-87.5203	0	2400	0	2400
GHCND:USW00093817	EVANSVILLE REGIONAL AIRPORT IN US	20070511	272	172	121.9	38.04306	-87.5203	0	2400	0	2400
GHCND:USW00093817	EVANSVILLE REGIONAL AIRPORT IN US	20070512	294	167	121.9	38.04306	-87.5203	0	2400	0	2400
GHCND:USW00093817	EVANSVILLE REGIONAL AIRPORT IN US	20070513	250	133	121.9	38.04306	-87.5203	0	2400	0	2400
GHCND:USW00093817	EVANSVILLE REGIONAL AIRPORT IN US	20070514	283	100	121.9	38.04306	-87.5203	0	2400	0	2400
GHCND:USW00093817	EVANSVILLE REGIONAL AIRPORT IN US	20070515	306	161	121.9	38.04306	-87.5203	0	2400	0	2400
GHCND:USW00093817	EVANSVILLE REGIONAL AIRPORT IN US	20070516	206	111	121.9	38.04306	-87.5203	0	2400	0	2400
GHCND:USW00093817	EVANSVILLE REGIONAL AIRPORT IN US	20070517	189	94	121.9	38.04306	-87.5203	0	2400	0	2400
GHCND:USW00093817	EVANSVILLE REGIONAL AIRPORT IN US	20070518	211	67	121.9	38.04306	-87.5203	0	2400	0	2400
GHCND:USW00093817	EVANSVILLE REGIONAL AIRPORT IN US	20070519	239	61	121.9	38.04306	-87.5203	0	2400	0	2400
GHCND:USW00093817	EVANSVILLE REGIONAL AIRPORT IN US	20070520	267	89	121.9	38.04306	-87.5203	0	2400	0	2400
GHCND:USW00093817	EVANSVILLE REGIONAL AIRPORT IN US	20070521	283	94	121.9	38.04306	-87.5203	0	2400	0	2400
GHCND:USW00093817	EVANSVILLE REGIONAL AIRPORT IN US	20070522	300	106	121.9	38.04306	-87.5203	0	2400	0	2400
GHCND:USW00093817	EVANSVILLE REGIONAL AIRPORT IN US	20070523	306	139	121.9	38.04306	-87.5203	0	2400	0	2400
GHCND:USW00093817	EVANSVILLE REGIONAL AIRPORT IN US	20070524	300	150	121.9	38.04306	-87.5203	0	2400	0	2400
GHCND:USW00093817	EVANSVILLE REGIONAL AIRPORT IN US	20070525	300	172	121.9	38.04306	-87.5203	0	2400	0	2400
GHCND:USW00093817	EVANSVILLE REGIONAL AIRPORT IN US	20070526	294	161	121.9	38.04306	-87.5203	0	2400	0	2400
GHCND:USW00093817	EVANSVILLE REGIONAL AIRPORT IN US	20070527	300	161	121.9	38.04306	-87.5203	0	2400	0	2400
GHCND:USW00093817	EVANSVILLE REGIONAL AIRPORT IN US	20070528	311	194	121.9	38.04306	-87.5203	0	2400	0	2400
GHCND:USW00093817	EVANSVILLE REGIONAL AIRPORT IN US	20070529	311	172	121.9	38.04306	-87.5203	0	2400	0	2400
GHCND:USW00093817	EVANSVILLE REGIONAL AIRPORT IN US	20070530	311	167	121.9	38.04306	-87.5203	0	2400	0	2400
GHCND:USW00093817	EVANSVILLE REGIONAL AIRPORT IN US	20070531	272	178	121.9	38.04306	-87.5203	0	2400	0	2400
GHCND:USW00093817	EVANSVILLE REGIONAL AIRPORT IN US	20070601	300	172	121.9	38.04306	-87.5203	0	2400	0	2400
GHCND:USW00093817	EVANSVILLE REGIONAL AIRPORT IN US	20070602	317	178	121.9	38.04306	-87.5203	0	2400	0	2400
GHCND:USW00093817	EVANSVILLE REGIONAL AIRPORT IN US	20070603	283	167	121.9	38.04306	-87.5203	0	2400	0	2400
GHCND:USW00093817	EVANSVILLE REGIONAL AIRPORT IN US	20070604	267	161	121.9	38.04306	-87.5203	0	2400	0	2400
GHCND:USW00093817	EVANSVILLE REGIONAL AIRPORT IN US	20070605	278	144	121.9	38.04306	-87.5203	0	2400	0	2400
GHCND:USW00093817	EVANSVILLE REGIONAL AIRPORT IN US	20070606	300	128	121.9	38.04306	-87.5203	0	2400	0	2400
GHCND:USW00093817	EVANSVILLE REGIONAL AIRPORT IN US	20070607	317	211	121.9	38.04306	-87.5203	0	2400	0	2400
GHCND:USW00093817	EVANSVILLE REGIONAL AIRPORT IN US	20070608	283	183	121.9	38.04306	-87.5203	0	2400	0	2400
GHCND:USW00093817	EVANSVILLE REGIONAL AIRPORT IN US	20070609	283	150	121.9	38.04306	-87.5203	0	2400	0	2400
GHCND:USW00093817	EVANSVILLE REGIONAL AIRPORT IN US	20070610	300	122	121.9	38.04306	-87.5203	0	2400	0	2400
GHCND:USW00093817	EVANSVILLE REGIONAL AIRPORT IN US	20070611	306	178	121.9	38.04306	-87.5203	0	2400	0	2400
GHCND:USW00093817	EVANSVILLE REGIONAL AIRPORT IN US	20070612	311	150	121.9	38.04306	-87.5203	0	2400	0	2400
GHCND:USW00093817	EVANSVILLE REGIONAL AIRPORT IN US	20070613	328	150	121.9	38.04306	-87.5203	0	2400	0	2400
GHCND:USW00093817	EVANSVILLE REGIONAL AIRPORT IN US	20070614	333	178	121.9	38.04306	-87.5203	0	2400	0	2400
GHCND:USW00093817	EVANSVILLE REGIONAL AIRPORT IN US	20070615	328	183	121.9	38.04306	-87.5203	0	2400	0	2400
GHCND:USW00093817	EVANSVILLE REGIONAL AIRPORT IN US	20070616	339	150	121.9	38.04306	-87.5203	0	2400	0	2400
GHCND:USW00093817	EVANSVILLE REGIONAL AIRPORT IN US	20070617	339	194	121.9	38.04306	-87.5203	0	2400	0	2400
GHCND:USW00093817	EVANSVILLE REGIONAL AIRPORT IN US	20070618	317	178	121.9	38.04306	-87.5203	0	2400	0	2400
GHCND:USW00093817	EVANSVILLE REGIONAL AIRPORT IN US	20070619	306	211	121.9	38.04306	-87.5203	0	2400	0	2400
GHCND:USW00093817	EVANSVILLE REGIONAL AIRPORT IN US	20070620	294	167	121.9	38.04306	-87.5203	0	2400	0	2400
GHCND:USW00093817	EVANSVILLE REGIONAL AIRPORT IN US	20070621	328	144	121.9	38.04306	-87.5203	0	2400	0	2400
GHCND:USW00093817	EVANSVILLE REGIONAL AIRPORT IN US	20070622	300	194	121.9	38.04306	-87.5203	0	2400	0	2400
GHCND:USW00093817	EVANSVILLE REGIONAL AIRPORT IN US	20070623	311	200	121.9	38.04306	-87.5203	0	2400	0	2400
GHCND:USW00093817	EVANSVILLE REGIONAL AIRPORT IN US	20070624	278	211	121.9	38.04306	-87.5203	0	2400	0	2400
GHCND:USW00093817	EVANSVILLE REGIONAL AIRPORT IN US	20070625	294	217	121.9	38.04306	-87.5203	0	2400	0	2400
GHCND:USW00093817	EVANSVILLE REGIONAL AIRPORT IN US	20070626	306	211	121.9	38.04306	-87.5203	0	2400	0	2400
GHCND:USW00093817	EVANSVILLE REGIONAL AIRPORT IN US	20070627	317	206	121.9	38.04306	-87.5203	0	2400	0	2400
GHCND:USW00093817	EVANSVILLE REGIONAL AIRPORT IN US	20070628	322	217	121.9	38.04306	-87.5203	0	2400	0	2400
GHCND:USW00093817	EVANSVILLE REGIONAL AIRPORT IN US	20070629	278	211	121.9	38.04306	-87.5203	0	2400	0	2400
GHCND:USW00093817	EVANSVILLE REGIONAL AIRPORT IN US	20070630	300	194	121.9	38.04306	-87.5203	0	2400	0	2400
GHCND:USW00093817	EVANSVILLE REGIONAL AIRPORT IN US	20070701	278	189	121.9	38.04306	-87.5203	0	2400	0	2400
GHCND:USW00093817	EVANSVILLE REGIONAL AIRPORT IN US	20070702	283	161	121.9	38.04306	-87.5203	0	2400	0	2400

GHCND:USW00093817	EVANSVILLE REGIONAL AIRPORT IN US	20070703	306	144	121.9	38.04306	-87.5203	0	2400	0	2400
GHCND:USW00093817	EVANSVILLE REGIONAL AIRPORT IN US	20070704	322	189	121.9	38.04306	-87.5203	0	2400	0	2400
GHCND:USW00093817	EVANSVILLE REGIONAL AIRPORT IN US	20070705	300	211	121.9	38.04306	-87.5203	0	2400	0	2400
GHCND:USW00093817	EVANSVILLE REGIONAL AIRPORT IN US	20070706	328	206	121.9	38.04306	-87.5203	0	2400	0	2400
GHCND:USW00093817	EVANSVILLE REGIONAL AIRPORT IN US	20070707	328	189	121.9	38.04306	-87.5203	0	2400	0	2400
GHCND:USW00093817	EVANSVILLE REGIONAL AIRPORT IN US	20070708	328	183	121.9	38.04306	-87.5203	0	2400	0	2400
GHCND:USW00093817	EVANSVILLE REGIONAL AIRPORT IN US	20070709	333	200	121.9	38.04306	-87.5203	0	2400	0	2400
GHCND:USW00093817	EVANSVILLE REGIONAL AIRPORT IN US	20070710	317	228	121.9	38.04306	-87.5203	0	2400	0	2400
GHCND:USW00093817	EVANSVILLE REGIONAL AIRPORT IN US	20070711	289	172	121.9	38.04306	-87.5203	0	2400	0	2400
GHCND:USW00093817	EVANSVILLE REGIONAL AIRPORT IN US	20070712	294	150	121.9	38.04306	-87.5203	0	2400	0	2400
GHCND:USW00093817	EVANSVILLE REGIONAL AIRPORT IN US	20070713	300	189	121.9	38.04306	-87.5203	0	2400	0	2400
GHCND:USW00093817	EVANSVILLE REGIONAL AIRPORT IN US	20070714	317	178	121.9	38.04306	-87.5203	0	2400	0	2400
GHCND:USW00093817	EVANSVILLE REGIONAL AIRPORT IN US	20070715	333	206	121.9	38.04306	-87.5203	0	2400	0	2400
GHCND:USW00093817	EVANSVILLE REGIONAL AIRPORT IN US	20070716	322	178	121.9	38.04306	-87.5203	0	2400	0	2400
GHCND:USW00093817	EVANSVILLE REGIONAL AIRPORT IN US	20070717	328	206	121.9	38.04306	-87.5203	0	2400	0	2400
GHCND:USW00093817	EVANSVILLE REGIONAL AIRPORT IN US	20070718	344	206	121.9	38.04306	-87.5203	0	2400	0	2400
GHCND:USW00093817	EVANSVILLE REGIONAL AIRPORT IN US	20070719	339	228	121.9	38.04306	-87.5203	0	2400	0	2400
GHCND:USW00093817	EVANSVILLE REGIONAL AIRPORT IN US	20070720	272	167	121.9	38.04306	-87.5203	0	2400	0	2400
GHCND:USW00093817	EVANSVILLE REGIONAL AIRPORT IN US	20070721	283	150	121.9	38.04306	-87.5203	0	2400	0	2400
GHCND:USW00093817	EVANSVILLE REGIONAL AIRPORT IN US	20070722	283	139	121.9	38.04306	-87.5203	0	2400	0	2400
GHCND:USW00093817	EVANSVILLE REGIONAL AIRPORT IN US	20070723	300	133	121.9	38.04306	-87.5203	0	2400	0	2400
GHCND:USW00093817	EVANSVILLE REGIONAL AIRPORT IN US	20070724	294	156	121.9	38.04306	-87.5203	0	2400	0	2400
GHCND:USW00093817	EVANSVILLE REGIONAL AIRPORT IN US	20070725	300	156	121.9	38.04306	-87.5203	0	2400	0	2400
GHCND:USW00093817	EVANSVILLE REGIONAL AIRPORT IN US	20070726	328	172	121.9	38.04306	-87.5203	0	2400	0	2400
GHCND:USW00093817	EVANSVILLE REGIONAL AIRPORT IN US	20070727	311	228	121.9	38.04306	-87.5203	0	2400	0	2400
GHCND:USW00093817	EVANSVILLE REGIONAL AIRPORT IN US	20070728	306	222	121.9	38.04306	-87.5203	0	2400	0	2400
GHCND:USW00093817	EVANSVILLE REGIONAL AIRPORT IN US	20070729	317	200	121.9	38.04306	-87.5203	0	2400	0	2400
GHCND:USW00093817	EVANSVILLE REGIONAL AIRPORT IN US	20070730	333	194	121.9	38.04306	-87.5203	0	2400	0	2400
GHCND:USW00093817	EVANSVILLE REGIONAL AIRPORT IN US	20070731	339	200	121.9	38.04306	-87.5203	0	2400	0	2400
GHCND:USW00093817	EVANSVILLE REGIONAL AIRPORT IN US	20070801	339	183	121.9	38.04306	-87.5203	0	2400	0	2400
GHCND:USW00093817	EVANSVILLE REGIONAL AIRPORT IN US	20070802	344	200	121.9	38.04306	-87.5203	0	2400	0	2400
GHCND:USW00093817	EVANSVILLE REGIONAL AIRPORT IN US	20070803	356	206	121.9	38.04306	-87.5203	0	2400	0	2400
GHCND:USW00093817	EVANSVILLE REGIONAL AIRPORT IN US	20070804	356	211	121.9	38.04306	-87.5203	0	2400	0	2400
GHCND:USW00093817	EVANSVILLE REGIONAL AIRPORT IN US	20070805	361	239	121.9	38.04306	-87.5203	0	2400	0	2400
GHCND:USW00093817	EVANSVILLE REGIONAL AIRPORT IN US	20070806	372	239	121.9	38.04306	-87.5203	0	2400	0	2400
GHCND:USW00093817	EVANSVILLE REGIONAL AIRPORT IN US	20070807	378	244	121.9	38.04306	-87.5203	0	2400	0	2400
GHCND:USW00093817	EVANSVILLE REGIONAL AIRPORT IN US	20070808	389	256	121.9	38.04306	-87.5203	0	2400	0	2400
GHCND:USW00093817	EVANSVILLE REGIONAL AIRPORT IN US	20070809	378	261	121.9	38.04306	-87.5203	0	2400	0	2400
GHCND:USW00093817	EVANSVILLE REGIONAL AIRPORT IN US	20070810	356	233	121.9	38.04306	-87.5203	0	2400	0	2400
GHCND:USW00093817	EVANSVILLE REGIONAL AIRPORT IN US	20070811	361	217	121.9	38.04306	-87.5203	0	2400	0	2400
GHCND:USW00093817	EVANSVILLE REGIONAL AIRPORT IN US	20070812	367	194	121.9	38.04306	-87.5203	0	2400	0	2400
GHCND:USW00093817	EVANSVILLE REGIONAL AIRPORT IN US	20070813	361	217	121.9	38.04306	-87.5203	0	2400	0	2400
GHCND:USW00093817	EVANSVILLE REGIONAL AIRPORT IN US	20070814	350	178	121.9	38.04306	-87.5203	0	2400	0	2400
GHCND:USW00093817	EVANSVILLE REGIONAL AIRPORT IN US	20070815	400	211	121.9	38.04306	-87.5203	0	2400	0	2400
GHCND:USW00093817	EVANSVILLE REGIONAL AIRPORT IN US	20070816	372	228	121.9	38.04306	-87.5203	0	2400	0	2400
GHCND:USW00093817	EVANSVILLE REGIONAL AIRPORT IN US	20070817	328	211	121.9	38.04306	-87.5203	0	2400	0	2400
GHCND:USW00093817	EVANSVILLE REGIONAL AIRPORT IN US	20070818	333	189	121.9	38.04306	-87.5203	0	2400	0	2400
GHCND:USW00093817	EVANSVILLE REGIONAL AIRPORT IN US	20070819	350	206	121.9	38.04306	-87.5203	0	2400	0	2400
GHCND:USW00093817	EVANSVILLE REGIONAL AIRPORT IN US	20070820	361	250	121.9	38.04306	-87.5203	0	2400	0	2400
GHCND:USW00093817	EVANSVILLE REGIONAL AIRPORT IN US	20070821	350	228	121.9	38.04306	-87.5203	0	2400	0	2400
GHCND:USW00093817	EVANSVILLE REGIONAL AIRPORT IN US	20070822	367	244	121.9	38.04306	-87.5203	0	2400	0	2400
GHCND:USW00093817	EVANSVILLE REGIONAL AIRPORT IN US	20070823	378	222	121.9	38.04306	-87.5203	0	2400	0	2400
GHCND:USW00093817	EVANSVILLE REGIONAL AIRPORT IN US	20070824	378	228	121.9	38.04306	-87.5203	0	2400	0	2400
GHCND:USW00093817	EVANSVILLE REGIONAL AIRPORT IN US	20070825	322	222	121.9	38.04306	-87.5203	0	2400	0	2400
GHCND:USW00093817	EVANSVILLE REGIONAL AIRPORT IN US	20070826	328	194	121.9	38.04306	-87.5203	0	2400	0	2400
GHCND:USW00093817	EVANSVILLE REGIONAL AIRPORT IN US	20070827	350	172	121.9	38.04306	-87.5203	0	2400	0	2400
GHCND:USW00093817	EVANSVILLE REGIONAL AIRPORT IN US	20070828	372	189	121.9	38.04306	-87.5203	0	2400	0	2400
GHCND:USW00093817	EVANSVILLE REGIONAL AIRPORT IN US	20070829	350	228	121.9	38.04306	-87.5203	0	2400	0	2400
GHCND:USW00093817	EVANSVILLE REGIONAL AIRPORT IN US	20070830	317	206	121.9	38.04306	-87.5203	0	2400	0	2400
GHCND:USW00093817	EVANSVILLE REGIONAL AIRPORT IN US	20070831	306	172	121.9	38.04306	-87.5203	0	2400	0	2400
GHCND:USW00093817	EVANSVILLE REGIONAL AIRPORT IN US	20070901	322	139	121.9	38.04306	-87.5203	0	2400	0	2400
GHCND:USW00093817	EVANSVILLE REGIONAL AIRPORT IN US	20070902	344	156	121.9	38.04306	-87.5203	0	2400	0	2400
GHCND:USW00093817	EVANSVILLE REGIONAL AIRPORT IN US	20070903	361	183	121.9	38.04306	-87.5203	0	2400	0	2400
GHCND:USW00093817	EVANSVILLE REGIONAL AIRPORT IN US	20070904	361	172	121.9	38.04306	-87.5203	0	2400	0	2400
GHCND:USW00093817	EVANSVILLE REGIONAL AIRPORT IN US	20070905	317	206	121.9	38.04306	-87.5203	0	2400	0	2400
GHCND:USW00093817	EVANSVILLE REGIONAL AIRPORT IN US	20070906	256	222	121.9	38.04306	-87.5203	0	2400	0	2400
GHCND:USW00093817	EVANSVILLE REGIONAL AIRPORT IN US	20070907	311	233	121.9	38.04306	-87.5203	0	2400	0	2400
GHCND:USW00093817	EVANSVILLE REGIONAL AIRPORT IN US	20070908	300	228	121.9	38.04306	-87.5203	0	2400	0	2400
GHCND:USW00093817	EVANSVILLE REGIONAL AIRPORT IN US	20070909	311	211	121.9	38.04306	-87.5203	0	2400	0	2400
GHCND:USW00093817	EVANSVILLE REGIONAL AIRPORT IN US	20070910	317	189	121.9	38.04306	-87.5203	0	2400	0	2400
GHCND:USW00093817	EVANSVILLE REGIONAL AIRPORT IN US	20070911	250	161	121.9	38.04306	-87.5203	0	2400	0	2400
GHCND:USW00093817	EVANSVILLE REGIONAL AIRPORT IN US	20070912	267	117	121.9	38.04306	-87.5203	0	2400	0	2400
GHCND:USW00093817	EVANSVILLE REGIONAL AIRPORT IN US	20070913	294	100	121.9	38.04306	-87.5203	0	2400	0	2400
GHCND:USW00093817	EVANSVILLE REGIONAL AIRPORT IN US	20070914	300	139	121.9	38.04306	-87.5203	0	2400	0	2400
GHCND:USW00093817	EVANSVILLE REGIONAL AIRPORT IN US	20070915	211	89	121.9	38.04306	-87.5203	0	2400	0	2400
GHCND:USW00093817	EVANSVILLE REGIONAL AIRPORT IN US	20070916	239	89	121.9	38.04306	-87.5203	0	2400	0	2400
GHCND:USW00093817	EVANSVILLE REGIONAL AIRPORT IN US	20070917	294	106	121.9	38.04306	-87.5203	0	2400	0	2400
GHCND:USW00093817	EVANSVILLE REGIONAL AIRPORT IN US	20070918	311	150	121.9	38.04306	-87.5203	0	2400	0	2400
GHCND:USW00093817	EVANSVILLE REGIONAL AIRPORT IN US	20070919	311	139	121.9	38.04306	-87.5203	0	2400	0	2400
GHCND:USW00093817	EVANSVILLE REGIONAL AIRPORT IN US	20070920	333	156	121.9	38.04306	-87.5203	0	2400	0	2400
GHCND:USW00093817	EVANSVILLE REGIONAL AIRPORT IN US	20070921	328	139	121.9	38.04306	-87.5203	0	2400	0	2400
GHCND:USW00093817	EVANSVILLE REGIONAL AIRPORT IN US	20070922	339	178	121.9	38.04306	-87.5203	0	2400	0	2400
GHCND:USW00093817	EVANSVILLE REGIONAL AIRPORT IN US	20070923	344	183	121.9	38.04306	-87.5203	0	2400	0	2400
GHCND:USW00093817	EVANSVILLE REGIONAL AIRPORT IN US	20070924	344	200	121.9	38.04306	-87.5203	0	2400	0	2400
GHCND:USW00093817	EVANSVILLE REGIONAL AIRPORT IN US	20070925	317	211	121.9	38.04306	-87.5203	0	2400	0	2400
GHCND:USW00093817	EVANSVILLE REGIONAL AIRPORT IN US	20070926	250	206	121.9	38.04306	-87.5203	0	2400	0	2400
GHCND:USW00093817	EVANSVILLE REGIONAL AIRPORT IN US	20070927	261	144	121.9	38.04306	-87.5203	0	2400	0	2400
GHCND:USW00093817	EVANSVILLE REGIONAL AIRPORT IN US	20070928	289	122	121.9	38.04306	-87.5203	0	2400	0	2400
GHCND:USW00093817	EVANSVILLE REGIONAL AIRPORT IN US	20070929	278	111	121.9	38.04306	-87.5203	0	2400	0	2400
GHCND:USW00093817	EVANSVILLE REGIONAL AIRPORT IN US	20070930	294	111	121.9	38.04306	-87.5203	0	2400	0	2400
GHCND:USW00093817	EVANSVILLE REGIONAL AIRPORT IN US	20071001	283	178	121.9	38.04306	-87.5203	0	2400	0	2400
GHCND:USW00093817	EVANSVILLE REGIONAL AIRPORT IN US	20071002	294	150	121.9	38.04306	-87.5203	0	2400	0	2400
GHCND:USW00093817	EVANSVILLE REGIONAL AIRPORT IN US	20071003	283	172	121.9	38.04306	-87.5203	0	2400	0	2400
GHCND:USW00093817	EVANSVILLE REGIONAL AIRPORT IN US	20071004	300	161	121.9	38.04306	-87.5203	0	2400	0	2400
GHCND:USW00093817	EVANSVILLE REGIONAL AIRPORT IN US	20071005	311	217	121.9	38.04306	-87.5203	0	2400	0	2400
GHCND:USW00093817	EVANSVILLE REGIONAL AIRPORT IN US	20071006	322	194	121.9	38.04306	-87.5203	0	2400	0	2400
GHCND:USW00093817	EVANSVILLE REGIONAL AIRPORT IN US	20071007	339	178	121.9	38.04306	-87.5203	0	2400	0	2400
GHCND:USW00093817	EVANSVILLE REGIONAL AIRPORT IN US	20071008	333	183	121.9	38.04306	-87.5203	0	2400	0	2400
GHCND:USW00093817	EVANSVILLE REGIONAL AIRPORT IN US	20071009	278	167	121.9	38.04306	-87.5203	0	2400	0	2400
GHCND:USW00093817	EVANSVILLE REGIONAL AIRPORT IN US	20071010	183	67	121.9	38.04306	-87.5203	0	2400	0	2400
GHCND:USW00093817	EVANSVILLE REGIONAL AIRPORT IN US	20071011	189	56	121.9	38.04306	-87.5203	0	2400	0	2400
GHCND:USW00093817	EVANSVILLE REGIONAL AIRPORT IN US	20071012	200	78	121.9	38.04306	-87.5203	0	2400	0	2400
GHCND:USW00093817	EVANSVILLE REGIONAL AIRPORT IN US	20071013	217	56	121.9	38.04306	-87.5203	0	2400	0	2400
GHCND:USW00093817	EVANSVILLE REGIONAL AIRPORT IN US	20071014	272	100	121.9	38.04306	-87.5203	0	2400	0	2400
GHCND:USW00093817	EVANSVILLE REGIONAL AIRPORT IN US	20071015	278	117	121.9	38.04306	-87.5203	0	2400	0	2400
GHCND:USW00093817	EVANSVILLE REGIONAL AIRPORT IN US	20071016	239	122	121.9	38.04306	-87.5203	0	2400	0	2400
GHCND:USW00093817	EVANSVILLE REGIONAL AIRPORT IN US	20071017	289	117	121.9	38.04306	-87.5203	0	2400	0	2400
GHCND:USW00093817	EVANSVILLE REGIONAL AIRPORT IN US	20071018	294	194	121.9	38.04306	-87.5203	0	2400	0	2400
GHCND:USW00093817	EVANSVILLE REGIONAL AIRPORT IN US	20071019	200	106	121.9	38.04306	-87.5203	0	2400	0	2400
GHCND:USW00093817	EVANSVILLE REGIONAL AIRPORT IN US	20071020	244	78	121.9	38.04306	-87.5203	0	2400	0	2400
GHCND:USW00093817	EVANSVILLE REGIONAL AIRPORT IN US	20071021	267	139	121.9	38.04306	-87.5203	0	2400	0	2400
GHCND:USW00093817	EVANSVILLE REGIONAL AIRPORT IN US	20071022	183	117	121.9	38.04306	-87.5203	0	2400	0	2400
GHCND:USW00093817	EVANSVILLE REGIONAL AIRPORT IN US	20071023	133	100	121.9	38.04306	-87.5203	0	2400	0	2400
GHCND:USW00093817	EVANSVILLE REGIONAL AIRPORT IN US	20071024	133	100	121.9	38.04306	-87.5203	0	2400	0	2400
GHCND:USW00093817	EVANSVILLE REGIONAL AIRPORT IN US	20071025	133	89	121.9	38.04306	-87.5203	0	2400	0	2400
GHCND:USW00093817	EVANSVILLE REGIONAL AIRPORT IN US	20071026	139	89	121.9	38.04306	-87.5203	0	2400	0	2400
GHCND:USW00093817	EVANSVILLE REGIONAL AIRPORT IN US	20071027	150	111	121.9	38.04306	-87.5203	0	2400	0	2400
GHCND:USW00093817	EVANSVILLE REGIONAL AIRPORT IN US	20071028	161	33	121.9	38.04306	-87.5203	0	2400	0	2400
GHCND:USW00093817	EVANSVILLE REGIONAL AIRPORT IN US	20071029	172	11	121.9	38.04306	-87.5203	0	2400	0	2400
GHCND:USW00093817	EVANSVILLE REGIONAL AIRPORT IN US	20071030	194	22	121.9	38.04306	-87.5203	0	2400	0	2400
GHCND:USW00093817	EVANSVILLE REGIONAL AIRPORT IN US	20071031	217	50	121.9	38.04306	-87.5203	0	2400	0	2400
GHCND:USW00093817	EVANSVILLE REGIONAL AIRPORT IN US	20071101	156	33	121.9	38.04306	-87.5203	0	2400	0	2400
GHCND:USW00093817	EVANSVILLE REGIONAL AIRPORT IN US	20071102	178	6	121.9	38.04306	-87.5203	0	2400	0	2400
GHCND:USW00093817	EVANSVILLE REGIONAL AIRPORT IN US	20071103	172	11	121.9	38.04306	-87.5203	0	2400	0	2400

GHCND:USW00093817	EVANSVILLE REGIONAL AIRPORT IN US	20071104	167	11	121.9	38.04306	-87.5203	0	2400	0	2400
GHCND:USW00093817	EVANSVILLE REGIONAL AIRPORT IN US	20071105	222	39	121.9	38.04306	-87.5203	0	2400	0	2400
GHCND:USW00093817	EVANSVILLE REGIONAL AIRPORT IN US	20071106	94	-11	121.9	38.04306	-87.5203	0	2400	0	2400
GHCND:USW00093817	EVANSVILLE REGIONAL AIRPORT IN US	20071107	83	-33	121.9	38.0441	-87.5205	0	2400	0	2400
GHCND:USW00093817	EVANSVILLE REGIONAL AIRPORT IN US	20071108	156	33	121.9	38.0441	-87.5205	0	2400	0	2400
GHCND:USW00093817	EVANSVILLE REGIONAL AIRPORT IN US	20071109	161	50	121.9	38.0441	-87.5205	0	2400	0	2400
GHCND:USW00093817	EVANSVILLE REGIONAL AIRPORT IN US	20071110	122	-11	121.9	38.0441	-87.5205	0	2400	0	2400
GHCND:USW00093817	EVANSVILLE REGIONAL AIRPORT IN US	20071111	150	56	121.9	38.0441	-87.5205	0	2400	0	2400
GHCND:USW00093817	EVANSVILLE REGIONAL AIRPORT IN US	20071112	194	117	121.9	38.0441	-87.5205	0	2400	0	2400
GHCND:USW00093817	EVANSVILLE REGIONAL AIRPORT IN US	20071113	167	133	121.9	38.0441	-87.5205	0	2400	0	2400
GHCND:USW00093817	EVANSVILLE REGIONAL AIRPORT IN US	20071114	200	83	121.9	38.0441	-87.5205	0	2400	0	2400
GHCND:USW00093817	EVANSVILLE REGIONAL AIRPORT IN US	20071115	89	0	121.9	38.0441	-87.5205	0	2400	0	2400
GHCND:USW00093817	EVANSVILLE REGIONAL AIRPORT IN US	20071116	100	-33	121.9	38.0441	-87.5205	0	2400	0	2400
GHCND:USW00093817	EVANSVILLE REGIONAL AIRPORT IN US	20071117	161	22	121.9	38.0441	-87.5205	0	2400	0	2400
GHCND:USW00093817	EVANSVILLE REGIONAL AIRPORT IN US	20071118	161	17	121.9	38.0441	-87.5205	0	2400	0	2400
GHCND:USW00093817	EVANSVILLE REGIONAL AIRPORT IN US	20071119	183	100	121.9	38.0441	-87.5205	0	2400	0	2400
GHCND:USW00093817	EVANSVILLE REGIONAL AIRPORT IN US	20071120	200	122	121.9	38.0441	-87.5205	0	2400	0	2400
GHCND:USW00093817	EVANSVILLE REGIONAL AIRPORT IN US	20071121	183	67	121.9	38.0441	-87.5205	0	2400	0	2400
GHCND:USW00093817	EVANSVILLE REGIONAL AIRPORT IN US	20071122	67	17	121.9	38.0441	-87.5205	0	2400	0	2400
GHCND:USW00093817	EVANSVILLE REGIONAL AIRPORT IN US	20071123	39	-39	121.9	38.0441	-87.5205	0	2400	0	2400
GHCND:USW00093817	EVANSVILLE REGIONAL AIRPORT IN US	20071124	56	-44	121.9	38.0441	-87.5205	0	2400	0	2400
GHCND:USW00093817	EVANSVILLE REGIONAL AIRPORT IN US	20071125	44	-28	121.9	38.0441	-87.5205	0	2400	0	2400
GHCND:USW00093817	EVANSVILLE REGIONAL AIRPORT IN US	20071126	72	39	121.9	38.0441	-87.5205	0	2400	0	2400
GHCND:USW00093817	EVANSVILLE REGIONAL AIRPORT IN US	20071127	106	-17	121.9	38.0441	-87.5205	0	2400	0	2400
GHCND:USW00093817	EVANSVILLE REGIONAL AIRPORT IN US	20071128	133	-28	121.9	38.0441	-87.5205	0	2400	0	2400
GHCND:USW00093817	EVANSVILLE REGIONAL AIRPORT IN US	20071129	100	-33	121.9	38.0441	-87.5205	0	2400	0	2400
GHCND:USW00093817	EVANSVILLE REGIONAL AIRPORT IN US	20071130	100	-56	121.9	38.0441	-87.5205	0	2400	0	2400
GHCND:USW00093817	EVANSVILLE REGIONAL AIRPORT IN US	20071201	128	-33	121.9	38.0441	-87.5205	0	2400	0	2400
GHCND:USW00093817	EVANSVILLE REGIONAL AIRPORT IN US	20071202	161	0	121.9	38.0441	-87.5205	0	2400	0	2400
GHCND:USW00093817	EVANSVILLE REGIONAL AIRPORT IN US	20071203	39	-33	121.9	38.0441	-87.5205	0	2400	0	2400
GHCND:USW00093817	EVANSVILLE REGIONAL AIRPORT IN US	20071204	67	-33	121.9	38.0441	-87.5205	0	2400	0	2400
GHCND:USW00093817	EVANSVILLE REGIONAL AIRPORT IN US	20071205	78	-56	121.9	38.0441	-87.5205	0	2400	0	2400
GHCND:USW00093817	EVANSVILLE REGIONAL AIRPORT IN US	20071206	17	-78	121.9	38.0441	-87.5205	0	2400	0	2400
GHCND:USW00093817	EVANSVILLE REGIONAL AIRPORT IN US	20071207	50	11	121.9	38.0441	-87.5205	0	2400	0	2400
GHCND:USW00093817	EVANSVILLE REGIONAL AIRPORT IN US	20071208	61	33	121.9	38.0441	-87.5205	0	2400	0	2400
GHCND:USW00093817	EVANSVILLE REGIONAL AIRPORT IN US	20071209	72	39	121.9	38.0441	-87.5205	0	2400	0	2400
GHCND:USW00093817	EVANSVILLE REGIONAL AIRPORT IN US	20071210	50	28	121.9	38.0441	-87.5205	0	2400	0	2400
GHCND:USW00093817	EVANSVILLE REGIONAL AIRPORT IN US	20071211	206	50	121.9	38.0441	-87.5205	0	2400	0	2400
GHCND:USW00093817	EVANSVILLE REGIONAL AIRPORT IN US	20071212	89	39	121.9	38.0441	-87.5205	0	2400	0	2400
GHCND:USW00093817	EVANSVILLE REGIONAL AIRPORT IN US	20071213	61	6	121.9	38.0441	-87.5205	0	2400	0	2400
GHCND:USW00093817	EVANSVILLE REGIONAL AIRPORT IN US	20071214	50	6	121.9	38.0441	-87.5205	0	2400	0	2400
GHCND:USW00093817	EVANSVILLE REGIONAL AIRPORT IN US	20071215	33	0	121.9	38.0441	-87.5205	0	2400	0	2400
GHCND:USW00093817	EVANSVILLE REGIONAL AIRPORT IN US	20071216	6	-50	121.9	38.0441	-87.5205	0	2400	0	2400
GHCND:USW00093817	EVANSVILLE REGIONAL AIRPORT IN US	20071217	33	-72	121.9	38.0441	-87.5205	0	2400	0	2400
GHCND:USW00093817	EVANSVILLE REGIONAL AIRPORT IN US	20071218	83	-39	121.9	38.0441	-87.5205	0	2400	0	2400
GHCND:USW00093817	EVANSVILLE REGIONAL AIRPORT IN US	20071219	100	6	121.9	38.0441	-87.5205	0	2400	0	2400
GHCND:USW00093817	EVANSVILLE REGIONAL AIRPORT IN US	20071220	89	11	121.9	38.0441	-87.5205	0	2400	0	2400
GHCND:USW00093817	EVANSVILLE REGIONAL AIRPORT IN US	20071221	106	78	121.9	38.0441	-87.5205	0	2400	0	2400
GHCND:USW00093817	EVANSVILLE REGIONAL AIRPORT IN US	20071222	139	94	121.9	38.0441	-87.5205	0	2400	0	2400
GHCND:USW00093817	EVANSVILLE REGIONAL AIRPORT IN US	20071223	128	-11	121.9	38.0441	-87.5205	0	2400	0	2400
GHCND:USW00093817	EVANSVILLE REGIONAL AIRPORT IN US	20071224	67	-39	121.9	38.0441	-87.5205	0	2400	0	2400
GHCND:USW00093817	EVANSVILLE REGIONAL AIRPORT IN US	20071225	100	-39	121.9	38.0441	-87.5205	0	2400	0	2400
GHCND:USW00093817	EVANSVILLE REGIONAL AIRPORT IN US	20071226	94	-50	121.9	38.0441	-87.5205	0	2400	0	2400
GHCND:USW00093817	EVANSVILLE REGIONAL AIRPORT IN US	20071227	56	17	121.9	38.0441	-87.5205	0	2400	0	2400
GHCND:USW00093817	EVANSVILLE REGIONAL AIRPORT IN US	20071228	83	28	121.9	38.0441	-87.5205	0	2400	0	2400
GHCND:USW00093817	EVANSVILLE REGIONAL AIRPORT IN US	20071229	28	-22	121.9	38.0441	-87.5205	0	2400	0	2400
GHCND:USW00093817	EVANSVILLE REGIONAL AIRPORT IN US	20071230	72	-33	121.9	38.0441	-87.5205	0	2400	0	2400
GHCND:USW00093817	EVANSVILLE REGIONAL AIRPORT IN US	20071231	133	-11	121.9	38.0441	-87.5205	0	2400	0	2400
GHCND:USW00093817	EVANSVILLE REGIONAL AIRPORT IN US	20080101	6	-89	121.9	38.0441	-87.5205	0	2400	0	2400
GHCND:USW00093817	EVANSVILLE REGIONAL AIRPORT IN US	20080102	-61	-117	121.9	38.0441	-87.5205	0	2400	0	2400
GHCND:USW00093817	EVANSVILLE REGIONAL AIRPORT IN US	20080103	-17	-122	121.9	38.0441	-87.5205	0	2400	0	2400
GHCND:USW00093817	EVANSVILLE REGIONAL AIRPORT IN US	20080104	67	-56	121.9	38.0441	-87.5205	0	2400	0	2400
GHCND:USW00093817	EVANSVILLE REGIONAL AIRPORT IN US	20080105	111	44	121.9	38.0441	-87.5205	0	2400	0	2400
GHCND:USW00093817	EVANSVILLE REGIONAL AIRPORT IN US	20080106	183	111	121.9	38.0441	-87.5205	0	2400	0	2400
GHCND:USW00093817	EVANSVILLE REGIONAL AIRPORT IN US	20080107	200	161	121.9	38.0441	-87.5205	0	2400	0	2400
GHCND:USW00093817	EVANSVILLE REGIONAL AIRPORT IN US	20080108	178	61	121.9	38.0441	-87.5205	0	2400	0	2400
GHCND:USW00093817	EVANSVILLE REGIONAL AIRPORT IN US	20080109	94	17	121.9	38.0441	-87.5205	0	2400	0	2400
GHCND:USW00093817	EVANSVILLE REGIONAL AIRPORT IN US	20080110	144	11	121.9	38.0441	-87.5205	0	2400	0	2400
GHCND:USW00093817	EVANSVILLE REGIONAL AIRPORT IN US	20080111	72	-17	121.9	38.0441	-87.5205	0	2400	0	2400
GHCND:USW00093817	EVANSVILLE REGIONAL AIRPORT IN US	20080112	100	-39	121.9	38.0441	-87.5205	0	2400	0	2400
GHCND:USW00093817	EVANSVILLE REGIONAL AIRPORT IN US	20080113	56	-44	121.9	38.0441	-87.5205	0	2400	0	2400
GHCND:USW00093817	EVANSVILLE REGIONAL AIRPORT IN US	20080114	0	-50	121.9	38.0441	-87.5205	0	2400	0	2400
GHCND:USW00093817	EVANSVILLE REGIONAL AIRPORT IN US	20080115	0	-83	121.9	38.0441	-87.5205	0	2400	0	2400
GHCND:USW00093817	EVANSVILLE REGIONAL AIRPORT IN US	20080116	33	-61	121.9	38.0441	-87.5205	0	2400	0	2400
GHCND:USW00093817	EVANSVILLE REGIONAL AIRPORT IN US	20080117	28	-33	121.9	38.0441	-87.5205	0	2400	0	2400
GHCND:USW00093817	EVANSVILLE REGIONAL AIRPORT IN US	20080118	11	-61	121.9	38.0441	-87.5205	0	2400	0	2400
GHCND:USW00093817	EVANSVILLE REGIONAL AIRPORT IN US	20080119	-6	-117	121.9	38.0441	-87.5205	0	2400	0	2400
GHCND:USW00093817	EVANSVILLE REGIONAL AIRPORT IN US	20080120	-67	-139	121.9	38.0441	-87.5205	0	2400	0	2400
GHCND:USW00093817	EVANSVILLE REGIONAL AIRPORT IN US	20080121	33	-111	121.9	38.0441	-87.5205	0	2400	0	2400
GHCND:USW00093817	EVANSVILLE REGIONAL AIRPORT IN US	20080122	33	-89	121.9	38.0441	-87.5205	0	2400	0	2400
GHCND:USW00093817	EVANSVILLE REGIONAL AIRPORT IN US	20080123	11	-106	121.9	38.0441	-87.5205	0	2400	0	2400
GHCND:USW00093817	EVANSVILLE REGIONAL AIRPORT IN US	20080124	-22	-133	121.9	38.0441	-87.5205	0	2400	0	2400
GHCND:USW00093817	EVANSVILLE REGIONAL AIRPORT IN US	20080125	-17	-144	121.9	38.0441	-87.5205	0	2400	0	2400
GHCND:USW00093817	EVANSVILLE REGIONAL AIRPORT IN US	20080126	28	-28	121.9	38.0441	-87.5205	0	2400	0	2400
GHCND:USW00093817	EVANSVILLE REGIONAL AIRPORT IN US	20080127	83	-56	121.9	38.0441	-87.5205	0	2400	0	2400
GHCND:USW00093817	EVANSVILLE REGIONAL AIRPORT IN US	20080128	117	-28	121.9	38.0441	-87.5205	0	2400	0	2400
GHCND:USW00093817	EVANSVILLE REGIONAL AIRPORT IN US	20080129	150	-72	121.9	38.0441	-87.5205	0	2400	0	2400
GHCND:USW00093817	EVANSVILLE REGIONAL AIRPORT IN US	20080130	-11	-89	121.9	38.0441	-87.5205	0	2400	0	2400
GHCND:USW00093817	EVANSVILLE REGIONAL AIRPORT IN US	20080131	22	-67	121.9	38.0441	-87.5205	0	2400	0	2400
GHCND:USW00093817	EVANSVILLE REGIONAL AIRPORT IN US	20080201	33	-33	121.9	38.0441	-87.5205	0	2400	0	2400
GHCND:USW00093817	EVANSVILLE REGIONAL AIRPORT IN US	20080202	111	-39	121.9	38.0441	-87.5205	0	2400	0	2400
GHCND:USW00093817	EVANSVILLE REGIONAL AIRPORT IN US	20080203	128	-39	121.9	38.0441	-87.5205	0	2400	0	2400
GHCND:USW00093817	EVANSVILLE REGIONAL AIRPORT IN US	20080204	206	106	121.9	38.0441	-87.5205	0	2400	0	2400
GHCND:USW00093817	EVANSVILLE REGIONAL AIRPORT IN US	20080205	211	100	121.9	38.0441	-87.5205	0	2400	0	2400
GHCND:USW00093817	EVANSVILLE REGIONAL AIRPORT IN US	20080206	144	17	121.9	38.0441	-87.5205	0	2400	0	2400
GHCND:USW00093817	EVANSVILLE REGIONAL AIRPORT IN US	20080207	22	0	121.9	38.0441	-87.5205	0	2400	0	2400
GHCND:USW00093817	EVANSVILLE REGIONAL AIRPORT IN US	20080208	89	-6	121.9	38.0441	-87.5205	0	2400	0	2400
GHCND:USW00093817	EVANSVILLE REGIONAL AIRPORT IN US	20080209	133	6	121.9	38.0441	-87.5205	0	2400	0	2400
GHCND:USW00093817	EVANSVILLE REGIONAL AIRPORT IN US	20080210	39	-83	121.9	38.0441	-87.5205	0	2400	0	2400
GHCND:USW00093817	EVANSVILLE REGIONAL AIRPORT IN US	20080211	-33	-94	121.9	38.0441	-87.5205	0	2400	0	2400
GHCND:USW00093817	EVANSVILLE REGIONAL AIRPORT IN US	20080212	-6	-56	121.9	38.0441	-87.5205	0	2400	0	2400
GHCND:USW00093817	EVANSVILLE REGIONAL AIRPORT IN US	20080213	-50	-83	121.9	38.0441	-87.5205	0	2400	0	2400
GHCND:USW00093817	EVANSVILLE REGIONAL AIRPORT IN US	20080214	33	-67	121.9	38.0441	-87.5205	0	2400	0	2400
GHCND:USW00093817	EVANSVILLE REGIONAL AIRPORT IN US	20080215	44	0	121.9	38.0441	-87.5205	0	2400	0	2400
GHCND:USW00093817	EVANSVILLE REGIONAL AIRPORT IN US	20080216	56	-33	121.9	38.0441	-87.5205	0	2400	0	2400
GHCND:USW00093817	EVANSVILLE REGIONAL AIRPORT IN US	20080217	167	33	121.9	38.0441	-87.5205	0	2400	0	2400
GHCND:USW00093817	EVANSVILLE REGIONAL AIRPORT IN US	20080218	61	-22	121.9	38.0441	-87.5205	0	2400	0	2400
GHCND:USW00093817	EVANSVILLE REGIONAL AIRPORT IN US	20080219	0	-72	121.9	38.0441	-87.5205	0	2400	0	2400
GHCND:USW00093817	EVANSVILLE REGIONAL AIRPORT IN US	20080220	17	-67	121.9	38.0441	-87.5205	0	2400	0	2400
GHCND:USW00093817	EVANSVILLE REGIONAL AIRPORT IN US	20080221	0	-72	121.9	38.0441	-87.5205	0	2400	0	2400
GHCND:USW00093817	EVANSVILLE REGIONAL AIRPORT IN US	20080222	0	-22	121.9	38.0441	-87.5205	0	2400	0	2400
GHCND:USW00093817	EVANSVILLE REGIONAL AIRPORT IN US	20080223	6	-28	121.9	38.0441	-87.5205	0	2400	0	2400
GHCND:USW00093817	EVANSVILLE REGIONAL AIRPORT IN US	20080224	17	-6	121.9	38.0441	-87.5205	0	2400	0	2400
GHCND:USW00093817	EVANSVILLE REGIONAL AIRPORT IN US	20080225	61	6	121.9	38.0441	-87.5205	0	2400	0	2400
GHCND:USW00093817	EVANSVILLE REGIONAL AIRPORT IN US	20080226	61	-50	121.9	38.0441	-87.5205	0	2400	0	2400
GHCND:USW00093817	EVANSVILLE REGIONAL AIRPORT IN US	20080227	-6	-56	121.9	38.0441	-87.5205	0	2400	0	2400
GHCND:USW00093817	EVANSVILLE REGIONAL AIRPORT IN US	20080228	50	-56	121.9	38.0441	-87.5205	0	2400	0	2400
GHCND:USW00093817	EVANSVILLE REGIONAL AIRPORT IN US	20080229	144	33	121.9	38.0441	-87.5205	0	2400	0	2400
GHCND:USW00093817	EVANSVILLE REGIONAL AIRPORT IN US	20080301	122	-6	121.9	38.0441	-87.5205	0	2400	0	2400
GHCND:USW00093817	EVANSVILLE REGIONAL AIRPORT IN US	20080302	222	44	121.9	38.0441	-87.5205	0	2400	0	2400
GHCND:USW00093817	EVANSVILLE REGIONAL AIRPORT IN US	20080303	172	22	121.9	38.0441	-87.5205	0	2400	0	2400
GHCND:USW00093817	EVANSVILLE REGIONAL AIRPORT IN US	20080304	44	0	121.9	38.0441	-87.5205	0	2400	0	2400
GHCND:USW00093817	EVANSVILLE REGIONAL AIRPORT IN US	20080305	78	-33	121.9	38.0441	-87.5205	0	2400	0	2400
GHCND:USW00093817	EVANSVILLE REGIONAL AIRPORT IN US	20080306	17	-17	121.9	38.0441	-87.5205	0	2400	0	2400

GHCND:USW00093817	EVANSVILLE REGIONAL AIRPORT IN US	20080307	6	-33	121.9	38.0441	-87.5205	0	2400	0	2400
GHCND:USW00093817	EVANSVILLE REGIONAL AIRPORT IN US	20080308	-6	-61	121.9	38.0441	-87.5205	0	2400	0	2400
GHCND:USW00093817	EVANSVILLE REGIONAL AIRPORT IN US	20080309	83	-44	121.9	38.0441	-87.5205	0	2400	0	2400
GHCND:USW00093817	EVANSVILLE REGIONAL AIRPORT IN US	20080310	100	-22	121.9	38.0441	-87.5205	0	2400	0	2400
GHCND:USW00093817	EVANSVILLE REGIONAL AIRPORT IN US	20080311	94	-50	121.9	38.0441	-87.5205	0	2400	0	2400
GHCND:USW00093817	EVANSVILLE REGIONAL AIRPORT IN US	20080312	183	17	121.9	38.0441	-87.5205	0	2400	0	2400
GHCND:USW00093817	EVANSVILLE REGIONAL AIRPORT IN US	20080313	167	61	121.9	38.0441	-87.5205	0	2400	0	2400
GHCND:USW00093817	EVANSVILLE REGIONAL AIRPORT IN US	20080314	139	39	121.9	38.0441	-87.5205	0	2400	0	2400
GHCND:USW00093817	EVANSVILLE REGIONAL AIRPORT IN US	20080315	100	28	121.9	38.0441	-87.5205	0	2400	0	2400
GHCND:USW00093817	EVANSVILLE REGIONAL AIRPORT IN US	20080316	106	33	121.9	38.0441	-87.5205	0	2400	0	2400
GHCND:USW00093817	EVANSVILLE REGIONAL AIRPORT IN US	20080317	161	50	121.9	38.0441	-87.5205	0	2400	0	2400
GHCND:USW00093817	EVANSVILLE REGIONAL AIRPORT IN US	20080318	161	106	121.9	38.0441	-87.5205	0	2400	0	2400
GHCND:USW00093817	EVANSVILLE REGIONAL AIRPORT IN US	20080319	128	28	121.9	38.0441	-87.5205	0	2400	0	2400
GHCND:USW00093817	EVANSVILLE REGIONAL AIRPORT IN US	20080320	139	-11	121.9	38.0441	-87.5205	0	2400	0	2400
GHCND:USW00093817	EVANSVILLE REGIONAL AIRPORT IN US	20080321	200	61	121.9	38.0441	-87.5205	0	2400	0	2400
GHCND:USW00093817	EVANSVILLE REGIONAL AIRPORT IN US	20080322	106	28	121.9	38.0441	-87.5205	0	2400	0	2400
GHCND:USW00093817	EVANSVILLE REGIONAL AIRPORT IN US	20080323	83	-17	121.9	38.0441	-87.5205	0	2400	0	2400
GHCND:USW00093817	EVANSVILLE REGIONAL AIRPORT IN US	20080324	61	-11	121.9	38.0441	-87.5205	0	2400	0	2400
GHCND:USW00093817	EVANSVILLE REGIONAL AIRPORT IN US	20080325	167	17	121.9	38.0441	-87.5205	0	2400	0	2400
GHCND:USW00093817	EVANSVILLE REGIONAL AIRPORT IN US	20080326	183	83	121.9	38.0441	-87.5205	0	2400	0	2400
GHCND:USW00093817	EVANSVILLE REGIONAL AIRPORT IN US	20080327	183	94	121.9	38.0441	-87.5205	0	2400	0	2400
GHCND:USW00093817	EVANSVILLE REGIONAL AIRPORT IN US	20080328	122	28	121.9	38.0441	-87.5205	0	2400	0	2400
GHCND:USW00093817	EVANSVILLE REGIONAL AIRPORT IN US	20080329	111	17	121.9	38.0441	-87.5205	0	2400	0	2400
GHCND:USW00093817	EVANSVILLE REGIONAL AIRPORT IN US	20080330	150	94	121.9	38.0441	-87.5205	0	2400	0	2400
GHCND:USW00093817	EVANSVILLE REGIONAL AIRPORT IN US	20080331	200	128	121.9	38.0441	-87.5205	0	2400	0	2400
GHCND:USW00093817	EVANSVILLE REGIONAL AIRPORT IN US	20080401	150	61	121.9	38.0441	-87.5205	0	2400	0	2400
GHCND:USW00093817	EVANSVILLE REGIONAL AIRPORT IN US	20080402	133	17	121.9	38.0441	-87.5205	0	2400	0	2400
GHCND:USW00093817	EVANSVILLE REGIONAL AIRPORT IN US	20080403	150	44	121.9	38.0441	-87.5205	0	2400	0	2400
GHCND:USW00093817	EVANSVILLE REGIONAL AIRPORT IN US	20080404	156	50	121.9	38.0441	-87.5205	0	2400	0	2400
GHCND:USW00093817	EVANSVILLE REGIONAL AIRPORT IN US	20080405	161	6	121.9	38.0441	-87.5205	0	2400	0	2400
GHCND:USW00093817	EVANSVILLE REGIONAL AIRPORT IN US	20080406	178	33	121.9	38.0441	-87.5205	0	2400	0	2400
GHCND:USW00093817	EVANSVILLE REGIONAL AIRPORT IN US	20080407	228	72	121.9	38.0441	-87.5205	0	2400	0	2400
GHCND:USW00093817	EVANSVILLE REGIONAL AIRPORT IN US	20080408	217	100	121.9	38.0441	-87.5205	0	2400	0	2400
GHCND:USW00093817	EVANSVILLE REGIONAL AIRPORT IN US	20080409	189	94	121.9	38.0441	-87.5205	0	2400	0	2400
GHCND:USW00093817	EVANSVILLE REGIONAL AIRPORT IN US	20080410	250	133	121.9	38.0441	-87.5205	0	2400	0	2400
GHCND:USW00093817	EVANSVILLE REGIONAL AIRPORT IN US	20080411	233	100	121.9	38.0441	-87.5205	0	2400	0	2400
GHCND:USW00093817	EVANSVILLE REGIONAL AIRPORT IN US	20080412	100	39	121.9	38.0441	-87.5205	0	2400	0	2400
GHCND:USW00093817	EVANSVILLE REGIONAL AIRPORT IN US	20080413	72	33	121.9	38.0441	-87.5205	0	2400	0	2400
GHCND:USW00093817	EVANSVILLE REGIONAL AIRPORT IN US	20080414	117	17	121.9	38.0441	-87.5205	0	2400	0	2400
GHCND:USW00093817	EVANSVILLE REGIONAL AIRPORT IN US	20080415	150	-6	121.9	38.0441	-87.5205	0	2400	0	2400
GHCND:USW00093817	EVANSVILLE REGIONAL AIRPORT IN US	20080416	211	50	121.9	38.0441	-87.5205	0	2400	0	2400
GHCND:USW00093817	EVANSVILLE REGIONAL AIRPORT IN US	20080417	233	72	121.9	38.0441	-87.5205	0	2400	0	2400
GHCND:USW00093817	EVANSVILLE REGIONAL AIRPORT IN US	20080418	222	89	121.9	38.0441	-87.5205	0	2400	0	2400
GHCND:USW00093817	EVANSVILLE REGIONAL AIRPORT IN US	20080419	133	61	121.9	38.0441	-87.5205	0	2400	0	2400
GHCND:USW00093817	EVANSVILLE REGIONAL AIRPORT IN US	20080420	200	50	121.9	38.0441	-87.5205	0	2400	0	2400
GHCND:USW00093817	EVANSVILLE REGIONAL AIRPORT IN US	20080421	239	89	121.9	38.0441	-87.5205	0	2400	0	2400
GHCND:USW00093817	EVANSVILLE REGIONAL AIRPORT IN US	20080422	261	100	121.9	38.0441	-87.5205	0	2400	0	2400
GHCND:USW00093817	EVANSVILLE REGIONAL AIRPORT IN US	20080423	289	122	121.9	38.0441	-87.5205	0	2400	0	2400
GHCND:USW00093817	EVANSVILLE REGIONAL AIRPORT IN US	20080424	272	139	121.9	38.0441	-87.5205	0	2400	0	2400
GHCND:USW00093817	EVANSVILLE REGIONAL AIRPORT IN US	20080425	272	167	121.9	38.0441	-87.5205	0	2400	0	2400
GHCND:USW00093817	EVANSVILLE REGIONAL AIRPORT IN US	20080426	189	83	121.9	38.0441	-87.5205	0	2400	0	2400
GHCND:USW00093817	EVANSVILLE REGIONAL AIRPORT IN US	20080427	189	67	121.9	38.0441	-87.5205	0	2400	0	2400
GHCND:USW00093817	EVANSVILLE REGIONAL AIRPORT IN US	20080428	144	33	121.9	38.0441	-87.5205	0	2400	0	2400
GHCND:USW00093817	EVANSVILLE REGIONAL AIRPORT IN US	20080429	139	28	121.9	38.0441	-87.5205	0	2400	0	2400
GHCND:USW00093817	EVANSVILLE REGIONAL AIRPORT IN US	20080430	244	28	121.9	38.0441	-87.5205	0	2400	0	2400
GHCND:USW00093817	EVANSVILLE REGIONAL AIRPORT IN US	20080501	239	150	121.9	38.0441	-87.5205	0	2400	0	2400
GHCND:USW00093817	EVANSVILLE REGIONAL AIRPORT IN US	20080502	217	161	121.9	38.0441	-87.5205	0	2400	0	2400
GHCND:USW00093817	EVANSVILLE REGIONAL AIRPORT IN US	20080503	194	67	121.9	38.0441	-87.5205	0	2400	0	2400
GHCND:USW00093817	EVANSVILLE REGIONAL AIRPORT IN US	20080504	200	50	121.9	38.0441	-87.5205	0	2400	0	2400
GHCND:USW00093817	EVANSVILLE REGIONAL AIRPORT IN US	20080505	233	61	121.9	38.0441	-87.5205	0	2400	0	2400
GHCND:USW00093817	EVANSVILLE REGIONAL AIRPORT IN US	20080506	261	100	121.9	38.0441	-87.5205	0	2400	0	2400
GHCND:USW00093817	EVANSVILLE REGIONAL AIRPORT IN US	20080507	222	167	121.9	38.0441	-87.5205	0	2400	0	2400
GHCND:USW00093817	EVANSVILLE REGIONAL AIRPORT IN US	20080508	222	150	121.9	38.0441	-87.5205	0	2400	0	2400
GHCND:USW00093817	EVANSVILLE REGIONAL AIRPORT IN US	20080509	156	128	121.9	38.0441	-87.5205	0	2400	0	2400
GHCND:USW00093817	EVANSVILLE REGIONAL AIRPORT IN US	20080510	222	83	121.9	38.0441	-87.5205	0	2400	0	2400
GHCND:USW00093817	EVANSVILLE REGIONAL AIRPORT IN US	20080511	178	100	121.9	38.0441	-87.5205	0	2400	0	2400
GHCND:USW00093817	EVANSVILLE REGIONAL AIRPORT IN US	20080512	194	78	121.9	38.0441	-87.5205	0	2400	0	2400
GHCND:USW00093817	EVANSVILLE REGIONAL AIRPORT IN US	20080513	244	72	121.9	38.0441	-87.5205	0	2400	0	2400
GHCND:USW00093817	EVANSVILLE REGIONAL AIRPORT IN US	20080514	189	144	121.9	38.0441	-87.5205	0	2400	0	2400
GHCND:USW00093817	EVANSVILLE REGIONAL AIRPORT IN US	20080515	156	117	121.9	38.0441	-87.5205	0	2400	0	2400
GHCND:USW00093817	EVANSVILLE REGIONAL AIRPORT IN US	20080516	194	94	121.9	38.0441	-87.5205	0	2400	0	2400
GHCND:USW00093817	EVANSVILLE REGIONAL AIRPORT IN US	20080517	261	100	121.9	38.0441	-87.5205	0	2400	0	2400
GHCND:USW00093817	EVANSVILLE REGIONAL AIRPORT IN US	20080518	217	89	121.9	38.0441	-87.5205	0	2400	0	2400
GHCND:USW00093817	EVANSVILLE REGIONAL AIRPORT IN US	20080519	211	67	121.9	38.0441	-87.5205	0	2400	0	2400
GHCND:USW00093817	EVANSVILLE REGIONAL AIRPORT IN US	20080520	200	100	121.9	38.0441	-87.5205	0	2400	0	2400
GHCND:USW00093817	EVANSVILLE REGIONAL AIRPORT IN US	20080521	222	89	121.9	38.0441	-87.5205	0	2400	0	2400
GHCND:USW00093817	EVANSVILLE REGIONAL AIRPORT IN US	20080522	200	78	121.9	38.0441	-87.5205	0	2400	0	2400
GHCND:USW00093817	EVANSVILLE REGIONAL AIRPORT IN US	20080523	261	144	121.9	38.0441	-87.5205	0	2400	0	2400
GHCND:USW00093817	EVANSVILLE REGIONAL AIRPORT IN US	20080524	250	144	121.9	38.0441	-87.5205	0	2400	0	2400
GHCND:USW00093817	EVANSVILLE REGIONAL AIRPORT IN US	20080525	294	128	121.9	38.0441	-87.5205	0	2400	0	2400
GHCND:USW00093817	EVANSVILLE REGIONAL AIRPORT IN US	20080526	244	194	121.9	38.0441	-87.5205	0	2400	0	2400
GHCND:USW00093817	EVANSVILLE REGIONAL AIRPORT IN US	20080527	278	183	121.9	38.0441	-87.5205	0	2400	0	2400
GHCND:USW00093817	EVANSVILLE REGIONAL AIRPORT IN US	20080528	233	139	121.9	38.0441	-87.5205	0	2400	0	2400
GHCND:USW00093817	EVANSVILLE REGIONAL AIRPORT IN US	20080529	272	111	121.9	38.0441	-87.5205	0	2400	0	2400
GHCND:USW00093817	EVANSVILLE REGIONAL AIRPORT IN US	20080530	294	161	121.9	38.0441	-87.5205	0	2400	0	2400
GHCND:USW00093817	EVANSVILLE REGIONAL AIRPORT IN US	20080531	306	194	121.9	38.0441	-87.5205	0	2400	0	2400
GHCND:USW00093817	EVANSVILLE REGIONAL AIRPORT IN US	20080601	300	194	121.9	38.0441	-87.5205	0	2400	0	2400
GHCND:USW00093817	EVANSVILLE REGIONAL AIRPORT IN US	20080602	300	178	121.9	38.0441	-87.5205	0	2400	0	2400
GHCND:USW00093817	EVANSVILLE REGIONAL AIRPORT IN US	20080603	317	228	121.9	38.0441	-87.5205	0	2400	0	2400
GHCND:USW00093817	EVANSVILLE REGIONAL AIRPORT IN US	20080604	306	211	121.9	38.0441	-87.5205	0	2400	0	2400
GHCND:USW00093817	EVANSVILLE REGIONAL AIRPORT IN US	20080605	322	239	121.9	38.0441	-87.5205	0	2400	0	2400
GHCND:USW00093817	EVANSVILLE REGIONAL AIRPORT IN US	20080606	328	239	121.9	38.0441	-87.5205	0	2400	0	2400
GHCND:USW00093817	EVANSVILLE REGIONAL AIRPORT IN US	20080607	333	256	121.9	38.0441	-87.5205	0	2400	0	2400
GHCND:USW00093817	EVANSVILLE REGIONAL AIRPORT IN US	20080608	339	244	121.9	38.0441	-87.5205	0	2400	0	2400
GHCND:USW00093817	EVANSVILLE REGIONAL AIRPORT IN US	20080609	333	206	121.9	38.0441	-87.5205	0	2400	0	2400
GHCND:USW00093817	EVANSVILLE REGIONAL AIRPORT IN US	20080610	294	183	121.9	38.0441	-87.5205	0	2400	0	2400
GHCND:USW00093817	EVANSVILLE REGIONAL AIRPORT IN US	20080611	317	156	121.9	38.0441	-87.5205	0	2400	0	2400
GHCND:USW00093817	EVANSVILLE REGIONAL AIRPORT IN US	20080612	339	194	121.9	38.0441	-87.5205	0	2400	0	2400
GHCND:USW00093817	EVANSVILLE REGIONAL AIRPORT IN US	20080613	294	211	121.9	38.0441	-87.5205	0	2400	0	2400
GHCND:USW00093817	EVANSVILLE REGIONAL AIRPORT IN US	20080614	294	200	121.9	38.0441	-87.5205	0	2400	0	2400
GHCND:USW00093817	EVANSVILLE REGIONAL AIRPORT IN US	20080615	311	183	121.9	38.0441	-87.5205	0	2400	0	2400
GHCND:USW00093817	EVANSVILLE REGIONAL AIRPORT IN US	20080616	300	194	121.9	38.0441	-87.5205	0	2400	0	2400
GHCND:USW00093817	EVANSVILLE REGIONAL AIRPORT IN US	20080617	267	133	121.9	38.0441	-87.5205	0	2400	0	2400
GHCND:USW00093817	EVANSVILLE REGIONAL AIRPORT IN US	20080618	278	128	121.9	38.0441	-87.5205	0	2400	0	2400
GHCND:USW00093817	EVANSVILLE REGIONAL AIRPORT IN US	20080619	289	150	121.9	38.0441	-87.5205	0	2400	0	2400
GHCND:USW00093817	EVANSVILLE REGIONAL AIRPORT IN US	20080620	233	172	121.9	38.0441	-87.5205	0	2400	0	2400
GHCND:USW00093817	EVANSVILLE REGIONAL AIRPORT IN US	20080621	300	161	121.9	38.0441	-87.5205	0	2400	0	2400
GHCND:USW00093817	EVANSVILLE REGIONAL AIRPORT IN US	20080622	294	161	121.9	38.0441	-87.5205	0	2400	0	2400
GHCND:USW00093817	EVANSVILLE REGIONAL AIRPORT IN US	20080623	300	144	121.9	38.0441	-87.5205	0	2400	0	2400
GHCND:USW00093817	EVANSVILLE REGIONAL AIRPORT IN US	20080624	306	150	121.9	38.0441	-87.5205	0	2400	0	2400
GHCND:USW00093817	EVANSVILLE REGIONAL AIRPORT IN US	20080625	328	200	121.9	38.0441	-87.5205	0	2400	0	2400
GHCND:USW00093817	EVANSVILLE REGIONAL AIRPORT IN US	20080626	328	222	121.9	38.0441	-87.5205	0	2400	0	2400
GHCND:USW00093817	EVANSVILLE REGIONAL AIRPORT IN US	20080627	311	194	121.9	38.0441	-87.5205	0	2400	0	2400
GHCND:USW00093817	EVANSVILLE REGIONAL AIRPORT IN US	20080628	294	217	121.9	38.0441	-87.5205	0	2400	0	2400
GHCND:USW00093817	EVANSVILLE REGIONAL AIRPORT IN US	20080629	256	189	121.9	38.0441	-87.5205	0	2400	0	2400
GHCND:USW00093817	EVANSVILLE REGIONAL AIRPORT IN US	20080630	278	172	121.9	38.0441	-87.5205	0	2400	0	2400
GHCND:USW00093817	EVANSVILLE REGIONAL AIRPORT IN US	20080701	294	150	121.9	38.0441	-87.5205	0	2400	0	2400
GHCND:USW00093817	EVANSVILLE REGIONAL AIRPORT IN US	20080702	311	178	121.9	38.0441	-87.5205	0	2400	0	2400
GHCND:USW00093817	EVANSVILLE REGIONAL AIRPORT IN US	20080703	256	211	121.9	38.0441	-87.5205	0	2400	0	2400
GHCND:USW00093817	EVANSVILLE REGIONAL AIRPORT IN US	20080704	261	200	121.9	38.0441	-87.5205	0	2400	0	2400
GHCND:USW00093817	EVANSVILLE REGIONAL AIRPORT IN US	20080705	283	194	121.9	38.0441	-87.5205	0	2400	0	2400
GHCND:USW00093817	EVANSVILLE REGIONAL AIRPORT IN US	20080706	300	167	121.9	38.0441	-87.5205	0	2400	0	2400
GHCND:USW00093817	EVANSVILLE REGIONAL AIRPORT IN US	20080707	283	206	121.9	38.0441	-87.5205	0	2400	0	2400
GHCND:USW00093817	EVANSVILLE REGIONAL AIRPORT IN US	20080708	322	222	121.9	38.0441	-87.5205	0	2400	0	2400

GHCND:USW00093817	EVANSVILLE REGIONAL AIRPORT IN US	20080709	272	211	121.9	38.0441	-87.5205	0	2400	0	2400
GHCND:USW00093817	EVANSVILLE REGIONAL AIRPORT IN US	20080710	300	189	121.9	38.0441	-87.5205	0	2400	0	2400
GHCND:USW00093817	EVANSVILLE REGIONAL AIRPORT IN US	20080711	322	183	121.9	38.0441	-87.5205	0	2400	0	2400
GHCND:USW00093817	EVANSVILLE REGIONAL AIRPORT IN US	20080712	339	228	121.9	38.0441	-87.5205	0	2400	0	2400
GHCND:USW00093817	EVANSVILLE REGIONAL AIRPORT IN US	20080713	294	178	121.9	38.0441	-87.5205	0	2400	0	2400
GHCND:USW00093817	EVANSVILLE REGIONAL AIRPORT IN US	20080714	306	156	121.9	38.0441	-87.5205	0	2400	0	2400
GHCND:USW00093817	EVANSVILLE REGIONAL AIRPORT IN US	20080715	311	172	121.9	38.0441	-87.5205	0	2400	0	2400
GHCND:USW00093817	EVANSVILLE REGIONAL AIRPORT IN US	20080716	328	189	121.9	38.0441	-87.5205	0	2400	0	2400
GHCND:USW00093817	EVANSVILLE REGIONAL AIRPORT IN US	20080717	328	200	121.9	38.0441	-87.5205	0	2400	0	2400
GHCND:USW00093817	EVANSVILLE REGIONAL AIRPORT IN US	20080718	339	200	121.9	38.0441	-87.5205	0	2400	0	2400
GHCND:USW00093817	EVANSVILLE REGIONAL AIRPORT IN US	20080719	339	217	121.9	38.0441	-87.5205	0	2400	0	2400
GHCND:USW00093817	EVANSVILLE REGIONAL AIRPORT IN US	20080720	350	228	121.9	38.0441	-87.5205	0	2400	0	2400
GHCND:USW00093817	EVANSVILLE REGIONAL AIRPORT IN US	20080721	344	256	121.9	38.0441	-87.5205	0	2400	0	2400
GHCND:USW00093817	EVANSVILLE REGIONAL AIRPORT IN US	20080722	311	217	121.9	38.0441	-87.5205	0	2400	0	2400
GHCND:USW00093817	EVANSVILLE REGIONAL AIRPORT IN US	20080723	289	178	121.9	38.0441	-87.5205	0	2400	0	2400
GHCND:USW00093817	EVANSVILLE REGIONAL AIRPORT IN US	20080724	261	156	121.9	38.0441	-87.5205	0	2400	0	2400
GHCND:USW00093817	EVANSVILLE REGIONAL AIRPORT IN US	20080725	272	189	121.9	38.0441	-87.5205	0	2400	0	2400
GHCND:USW00093817	EVANSVILLE REGIONAL AIRPORT IN US	20080726	328	217	121.9	38.0441	-87.5205	0	2400	0	2400
GHCND:USW00093817	EVANSVILLE REGIONAL AIRPORT IN US	20080727	317	194	121.9	38.0441	-87.5205	0	2400	0	2400
GHCND:USW00093817	EVANSVILLE REGIONAL AIRPORT IN US	20080728	317	217	121.9	38.0441	-87.5205	0	2400	0	2400
GHCND:USW00093817	EVANSVILLE REGIONAL AIRPORT IN US	20080729	350	200	121.9	38.0441	-87.5205	0	2400	0	2400
GHCND:USW00093817	EVANSVILLE REGIONAL AIRPORT IN US	20080730	317	228	121.9	38.0441	-87.5205	0	2400	0	2400
GHCND:USW00093817	EVANSVILLE REGIONAL AIRPORT IN US	20080731	322	228	121.9	38.0441	-87.5205	0	2400	0	2400
GHCND:USW00093817	EVANSVILLE REGIONAL AIRPORT IN US	20080801	328	211	121.9	38.0441	-87.5205	0	2400	0	2400
GHCND:USW00093817	EVANSVILLE REGIONAL AIRPORT IN US	20080802	322	211	121.9	38.0441	-87.5205	0	2400	0	2400
GHCND:USW00093817	EVANSVILLE REGIONAL AIRPORT IN US	20080803	300	178	121.9	38.0441	-87.5205	0	2400	0	2400
GHCND:USW00093817	EVANSVILLE REGIONAL AIRPORT IN US	20080804	317	194	121.9	38.0441	-87.5205	0	2400	0	2400
GHCND:USW00093817	EVANSVILLE REGIONAL AIRPORT IN US	20080805	339	217	121.9	38.0441	-87.5205	0	2400	0	2400
GHCND:USW00093817	EVANSVILLE REGIONAL AIRPORT IN US	20080806	311	211	121.9	38.0441	-87.5205	0	2400	0	2400
GHCND:USW00093817	EVANSVILLE REGIONAL AIRPORT IN US	20080807	300	200	121.9	38.0441	-87.5205	0	2400	0	2400
GHCND:USW00093817	EVANSVILLE REGIONAL AIRPORT IN US	20080808	283	161	121.9	38.0441	-87.5205	0	2400	0	2400
GHCND:USW00093817	EVANSVILLE REGIONAL AIRPORT IN US	20080809	283	156	121.9	38.0441	-87.5205	0	2400	0	2400
GHCND:USW00093817	EVANSVILLE REGIONAL AIRPORT IN US	20080810	294	161	121.9	38.0441	-87.5205	0	2400	0	2400
GHCND:USW00093817	EVANSVILLE REGIONAL AIRPORT IN US	20080811	278	133	121.9	38.0441	-87.5205	0	2400	0	2400
GHCND:USW00093817	EVANSVILLE REGIONAL AIRPORT IN US	20080812	283	156	121.9	38.0441	-87.5205	0	2400	0	2400
GHCND:USW00093817	EVANSVILLE REGIONAL AIRPORT IN US	20080813	289	156	121.9	38.0441	-87.5205	0	2400	0	2400
GHCND:USW00093817	EVANSVILLE REGIONAL AIRPORT IN US	20080814	289	156	121.9	38.0441	-87.5205	0	2400	0	2400
GHCND:USW00093817	EVANSVILLE REGIONAL AIRPORT IN US	20080815	300	178	121.9	38.0441	-87.5205	0	2400	0	2400
GHCND:USW00093817	EVANSVILLE REGIONAL AIRPORT IN US	20080816	294	156	121.9	38.0441	-87.5205	0	2400	0	2400
GHCND:USW00093817	EVANSVILLE REGIONAL AIRPORT IN US	20080817	300	144	121.9	38.0441	-87.5205	0	2400	0	2400
GHCND:USW00093817	EVANSVILLE REGIONAL AIRPORT IN US	20080818	300	144	121.9	38.0441	-87.5205	0	2400	0	2400
GHCND:USW00093817	EVANSVILLE REGIONAL AIRPORT IN US	20080819	317	139	121.9	38.0441	-87.5205	0	2400	0	2400
GHCND:USW00093817	EVANSVILLE REGIONAL AIRPORT IN US	20080820	328	178	121.9	38.0441	-87.5205	0	2400	0	2400
GHCND:USW00093817	EVANSVILLE REGIONAL AIRPORT IN US	20080821	278	211	121.9	38.0441	-87.5205	0	2400	0	2400
GHCND:USW00093817	EVANSVILLE REGIONAL AIRPORT IN US	20080822	322	228	121.9	38.0441	-87.5205	0	2400	0	2400
GHCND:USW00093817	EVANSVILLE REGIONAL AIRPORT IN US	20080823	333	194	121.9	38.0441	-87.5205	0	2400	0	2400
GHCND:USW00093817	EVANSVILLE REGIONAL AIRPORT IN US	20080824	317	217	121.9	38.0441	-87.5205	0	2400	0	2400
GHCND:USW00093817	EVANSVILLE REGIONAL AIRPORT IN US	20080825	289	189	121.9	38.0441	-87.5205	0	2400	0	2400
GHCND:USW00093817	EVANSVILLE REGIONAL AIRPORT IN US	20080826	317	189	121.9	38.0441	-87.5205	0	2400	0	2400
GHCND:USW00093817	EVANSVILLE REGIONAL AIRPORT IN US	20080827	311	189	121.9	38.0441	-87.5205	0	2400	0	2400
GHCND:USW00093817	EVANSVILLE REGIONAL AIRPORT IN US	20080828	322	183	121.9	38.0441	-87.5205	0	2400	0	2400
GHCND:USW00093817	EVANSVILLE REGIONAL AIRPORT IN US	20080829	300	211	121.9	38.0441	-87.5205	0	2400	0	2400
GHCND:USW00093817	EVANSVILLE REGIONAL AIRPORT IN US	20080830	333	178	121.9	38.0441	-87.5205	0	2400	0	2400
GHCND:USW00093817	EVANSVILLE REGIONAL AIRPORT IN US	20080831	344	200	121.9	38.0441	-87.5205	0	2400	0	2400
GHCND:USW00093817	EVANSVILLE REGIONAL AIRPORT IN US	20080901	344	200	121.9	38.0441	-87.5205	0	2400	0	2400
GHCND:USW00093817	EVANSVILLE REGIONAL AIRPORT IN US	20080902	328	206	121.9	38.0441	-87.5205	0	2400	0	2400
GHCND:USW00093817	EVANSVILLE REGIONAL AIRPORT IN US	20080903	333	217	121.9	38.0441	-87.5205	0	2400	0	2400
GHCND:USW00093817	EVANSVILLE REGIONAL AIRPORT IN US	20080904	256	211	121.9	38.0441	-87.5205	0	2400	0	2400
GHCND:USW00093817	EVANSVILLE REGIONAL AIRPORT IN US	20080905	228	178	121.9	38.0441	-87.5205	0	2400	0	2400
GHCND:USW00093817	EVANSVILLE REGIONAL AIRPORT IN US	20080906	272	167	121.9	38.0441	-87.5205	0	2400	0	2400
GHCND:USW00093817	EVANSVILLE REGIONAL AIRPORT IN US	20080907	272	167	121.9	38.0441	-87.5205	0	2400	0	2400
GHCND:USW00093817	EVANSVILLE REGIONAL AIRPORT IN US	20080908	306	150	121.9	38.0441	-87.5205	0	2400	0	2400
GHCND:USW00093817	EVANSVILLE REGIONAL AIRPORT IN US	20080909	228	133	121.9	38.0441	-87.5205	0	2400	0	2400
GHCND:USW00093817	EVANSVILLE REGIONAL AIRPORT IN US	20080910	289	122	121.9	38.0441	-87.5205	0	2400	0	2400
GHCND:USW00093817	EVANSVILLE REGIONAL AIRPORT IN US	20080911	278	161	121.9	38.0441	-87.5205	0	2400	0	2400
GHCND:USW00093817	EVANSVILLE REGIONAL AIRPORT IN US	20080912	333	222	121.9	38.0441	-87.5205	0	2400	0	2400
GHCND:USW00093817	EVANSVILLE REGIONAL AIRPORT IN US	20080913	344	228	121.9	38.0441	-87.5205	0	2400	0	2400
GHCND:USW00093817	EVANSVILLE REGIONAL AIRPORT IN US	20080914	283	156	121.9	38.0441	-87.5205	0	2400	0	2400
GHCND:USW00093817	EVANSVILLE REGIONAL AIRPORT IN US	20080915	211	133	121.9	38.0441	-87.5205	0	2400	0	2400
GHCND:USW00093817	EVANSVILLE REGIONAL AIRPORT IN US	20080916	239	128	121.9	38.0441	-87.5205	0	2400	0	2400
GHCND:USW00093817	EVANSVILLE REGIONAL AIRPORT IN US	20080917	278	106	121.9	38.0441	-87.5205	0	2400	0	2400
GHCND:USW00093817	EVANSVILLE REGIONAL AIRPORT IN US	20080918	311	117	121.9	38.0441	-87.5205	0	2400	0	2400
GHCND:USW00093817	EVANSVILLE REGIONAL AIRPORT IN US	20080919	300	144	121.9	38.0441	-87.5205	0	2400	0	2400
GHCND:USW00093817	EVANSVILLE REGIONAL AIRPORT IN US	20080920	283	156	121.9	38.0441	-87.5205	0	2400	0	2400
GHCND:USW00093817	EVANSVILLE REGIONAL AIRPORT IN US	20080921	283	172	121.9	38.0441	-87.5205	0	2400	0	2400
GHCND:USW00093817	EVANSVILLE REGIONAL AIRPORT IN US	20080922	317	156	121.9	38.0441	-87.5205	0	2400	0	2400
GHCND:USW00093817	EVANSVILLE REGIONAL AIRPORT IN US	20080923	322	139	121.9	38.0441	-87.5205	0	2400	0	2400
GHCND:USW00093817	EVANSVILLE REGIONAL AIRPORT IN US	20080924	322	111	121.9	38.0441	-87.5205	0	2400	0	2400
GHCND:USW00093817	EVANSVILLE REGIONAL AIRPORT IN US	20080925	311	111	121.9	38.0441	-87.5205	0	2400	0	2400
GHCND:USW00093817	EVANSVILLE REGIONAL AIRPORT IN US	20080926	278	106	121.9	38.0441	-87.5205	0	2400	0	2400
GHCND:USW00093817	EVANSVILLE REGIONAL AIRPORT IN US	20080927	278	133	121.9	38.0441	-87.5205	0	2400	0	2400
GHCND:USW00093817	EVANSVILLE REGIONAL AIRPORT IN US	20080928	300	106	121.9	38.0441	-87.5205	0	2400	0	2400
GHCND:USW00093817	EVANSVILLE REGIONAL AIRPORT IN US	20080929	294	122	121.9	38.0441	-87.5205	0	2400	0	2400
GHCND:USW00093817	EVANSVILLE REGIONAL AIRPORT IN US	20080930	228	111	121.9	38.0441	-87.5205	0	2400	0	2400
GHCND:USW00093817	EVANSVILLE REGIONAL AIRPORT IN US	20081001	206	67	121.9	38.0441	-87.5205	0	2400	0	2400
GHCND:USW00093817	EVANSVILLE REGIONAL AIRPORT IN US	20081002	194	56	121.9	38.0441	-87.5205	0	2400	0	2400
GHCND:USW00093817	EVANSVILLE REGIONAL AIRPORT IN US	20081003	228	61	121.9	38.0441	-87.5205	0	2400	0	2400
GHCND:USW00093817	EVANSVILLE REGIONAL AIRPORT IN US	20081004	261	78	121.9	38.0441	-87.5205	0	2400	0	2400
GHCND:USW00093817	EVANSVILLE REGIONAL AIRPORT IN US	20081005	294	100	121.9	38.0441	-87.5205	0	2400	0	2400
GHCND:USW00093817	EVANSVILLE REGIONAL AIRPORT IN US	20081006	294	106	121.9	38.0441	-87.5205	0	2400	0	2400
GHCND:USW00093817	EVANSVILLE REGIONAL AIRPORT IN US	20081007	222	150	121.9	38.0441	-87.5205	0	2400	0	2400
GHCND:USW00093817	EVANSVILLE REGIONAL AIRPORT IN US	20081008	206	83	121.9	38.0441	-87.5205	0	2400	0	2400
GHCND:USW00093817	EVANSVILLE REGIONAL AIRPORT IN US	20081009	250	72	121.9	38.0441	-87.5205	0	2400	0	2400
GHCND:USW00093817	EVANSVILLE REGIONAL AIRPORT IN US	20081010	272	78	121.9	38.0441	-87.5205	0	2400	0	2400
GHCND:USW00093817	EVANSVILLE REGIONAL AIRPORT IN US	20081011	306	122	121.9	38.0441	-87.5205	0	2400	0	2400
GHCND:USW00093817	EVANSVILLE REGIONAL AIRPORT IN US	20081012	300	150	121.9	38.0441	-87.5205	0	2400	0	2400
GHCND:USW00093817	EVANSVILLE REGIONAL AIRPORT IN US	20081013	272	156	121.9	38.0441	-87.5205	0	2400	0	2400
GHCND:USW00093817	EVANSVILLE REGIONAL AIRPORT IN US	20081014	278	161	121.9	38.0441	-87.5205	0	2400	0	2400
GHCND:USW00093817	EVANSVILLE REGIONAL AIRPORT IN US	20081015	300	156	121.9	38.0441	-87.5205	0	2400	0	2400
GHCND:USW00093817	EVANSVILLE REGIONAL AIRPORT IN US	20081016	189	100	121.9	38.0441	-87.5205	0	2400	0	2400
GHCND:USW00093817	EVANSVILLE REGIONAL AIRPORT IN US	20081017	189	56	121.9	38.0441	-87.5205	0	2400	0	2400
GHCND:USW00093817	EVANSVILLE REGIONAL AIRPORT IN US	20081018	183	56	121.9	38.0441	-87.5205	0	2400	0	2400
GHCND:USW00093817	EVANSVILLE REGIONAL AIRPORT IN US	20081019	183	28	121.9	38.0441	-87.5205	0	2400	0	2400
GHCND:USW00093817	EVANSVILLE REGIONAL AIRPORT IN US	20081020	217	28	121.9	38.0441	-87.5205	0	2400	0	2400
GHCND:USW00093817	EVANSVILLE REGIONAL AIRPORT IN US	20081021	183	56	121.9	38.0441	-87.5205	0	2400	0	2400
GHCND:USW00093817	EVANSVILLE REGIONAL AIRPORT IN US	20081022	172	39	121.9	38.0441	-87.5205	0	2400	0	2400
GHCND:USW00093817	EVANSVILLE REGIONAL AIRPORT IN US	20081023	189	78	121.9	38.0441	-87.5205	0	2400	0	2400
GHCND:USW00093817	EVANSVILLE REGIONAL AIRPORT IN US	20081024	161	100	121.9	38.0441	-87.5205	0	2400	0	2400
GHCND:USW00093817	EVANSVILLE REGIONAL AIRPORT IN US	20081025	156	50	121.9	38.0441	-87.5205	0	2400	0	2400
GHCND:USW00093817	EVANSVILLE REGIONAL AIRPORT IN US	20081026	206	67	121.9	38.0441	-87.5205	0	2400	0	2400
GHCND:USW00093817	EVANSVILLE REGIONAL AIRPORT IN US	20081027	100	33	121.9	38.0441	-87.5205	0	2400	0	2400
GHCND:USW00093817	EVANSVILLE REGIONAL AIRPORT IN US	20081028	94	-6	121.9	38.0441	-87.5205	0	2400	0	2400
GHCND:USW00093817	EVANSVILLE REGIONAL AIRPORT IN US	20081029	167	-17	121.9	38.0441	-87.5205	0	2400	0	2400
GHCND:USW00093817	EVANSVILLE REGIONAL AIRPORT IN US	20081030	206	-6	121.9	38.0441	-87.5205	0	2400	0	2400
GHCND:USW00093817	EVANSVILLE REGIONAL AIRPORT IN US	20081031	228	28	121.9	38.0441	-87.5205	0	2400	0	2400
GHCND:USW00093817	EVANSVILLE REGIONAL AIRPORT IN US	20081101	233	67	121.9	38.0441	-87.5205	0	2400	0	2400
GHCND:USW00093817	EVANSVILLE REGIONAL AIRPORT IN US	20081102	233	56	121.9	38.0441	-87.5205	0	2400	0	2400
GHCND:USW00093817	EVANSVILLE REGIONAL AIRPORT IN US	20081103	244	44	121.9	38.0441	-87.5205	0	2400	0	2400
GHCND:USW00093817	EVANSVILLE REGIONAL AIRPORT IN US	20081104	244	39	121.9	38.0441	-87.5205	0	2400	0	2400
GHCND:USW00093817	EVANSVILLE REGIONAL AIRPORT IN US	20081105	244	44	121.9	38.0441	-87.5205	0	2400	0	2400
GHCND:USW00093817	EVANSVILLE REGIONAL AIRPORT IN US	20081106	228	89	121.9	38.0441	-87.5205	0	2400	0	2400
GHCND:USW00093817	EVANSVILLE REGIONAL AIRPORT IN US	20081107	156	72	121.9	38.0441	-87.5205	0	2400	0	2400
GHCND:USW00093817	EVANSVILLE REGIONAL AIRPORT IN US	20081108	111	33	121.9	38.0441	-87.5205	0	2400	0	2400
GHCND:USW00093817	EVANSVILLE REGIONAL AIRPORT IN US	20081109	50	-11	121.9	38.0441	-87.5205	0	2400	0	2400

GHCND:USW00093817	EVANSVILLE REGIONAL AIRPORT IN US	20081110	83	-44	121.9	38.0441	-87.5205	0	2400	0	2400
GHCND:USW00093817	EVANSVILLE REGIONAL AIRPORT IN US	20081111	78	39	121.9	38.0441	-87.5205	0	2400	0	2400
GHCND:USW00093817	EVANSVILLE REGIONAL AIRPORT IN US	20081112	117	78	121.9	38.0441	-87.5205	0	2400	0	2400
GHCND:USW00093817	EVANSVILLE REGIONAL AIRPORT IN US	20081113	161	100	121.9	38.0441	-87.5205	0	2400	0	2400
GHCND:USW00093817	EVANSVILLE REGIONAL AIRPORT IN US	20081114	167	94	121.9	38.0441	-87.5205	0	2400	0	2400
GHCND:USW00093817	EVANSVILLE REGIONAL AIRPORT IN US	20081115	100	17	121.9	38.0441	-87.5205	0	2400	0	2400
GHCND:USW00093817	EVANSVILLE REGIONAL AIRPORT IN US	20081116	78	17	121.9	38.0441	-87.5205	0	2400	0	2400
GHCND:USW00093817	EVANSVILLE REGIONAL AIRPORT IN US	20081117	61	0	121.9	38.0441	-87.5205	0	2400	0	2400
GHCND:USW00093817	EVANSVILLE REGIONAL AIRPORT IN US	20081118	44	-50	121.9	38.0441	-87.5205	0	2400	0	2400
GHCND:USW00093817	EVANSVILLE REGIONAL AIRPORT IN US	20081119	106	-56	121.9	38.0441	-87.5205	0	2400	0	2400
GHCND:USW00093817	EVANSVILLE REGIONAL AIRPORT IN US	20081120	44	-11	121.9	38.0441	-87.5205	0	2400	0	2400
GHCND:USW00093817	EVANSVILLE REGIONAL AIRPORT IN US	20081121	11	-83	121.9	38.0441	-87.5205	0	2400	0	2400
GHCND:USW00093817	EVANSVILLE REGIONAL AIRPORT IN US	20081122	22	-83	121.9	38.0441	-87.5205	0	2400	0	2400
GHCND:USW00093817	EVANSVILLE REGIONAL AIRPORT IN US	20081123	106	-72	121.9	38.0441	-87.5205	0	2400	0	2400
GHCND:USW00093817	EVANSVILLE REGIONAL AIRPORT IN US	20081124	100	-11	121.9	38.0441	-87.5205	0	2400	0	2400
GHCND:USW00093817	EVANSVILLE REGIONAL AIRPORT IN US	20081125	61	-39	121.9	38.0441	-87.5205	0	2400	0	2400
GHCND:USW00093817	EVANSVILLE REGIONAL AIRPORT IN US	20081126	111	-61	121.9	38.0441	-87.5205	0	2400	0	2400
GHCND:USW00093817	EVANSVILLE REGIONAL AIRPORT IN US	20081127	139	-33	121.9	38.0441	-87.5205	0	2400	0	2400
GHCND:USW00093817	EVANSVILLE REGIONAL AIRPORT IN US	20081128	106	-11	121.9	38.0441	-87.5205	0	2400	0	2400
GHCND:USW00093817	EVANSVILLE REGIONAL AIRPORT IN US	20081129	128	-17	121.9	38.0441	-87.5205	0	2400	0	2400
GHCND:USW00093817	EVANSVILLE REGIONAL AIRPORT IN US	20081130	56	22	121.9	38.0441	-87.5205	0	2400	0	2400
GHCND:USW00093817	EVANSVILLE REGIONAL AIRPORT IN US	20081201	33	-17	121.9	38.0441	-87.5205	0	2400	0	2400
GHCND:USW00093817	EVANSVILLE REGIONAL AIRPORT IN US	20081202	61	-28	121.9	38.0441	-87.5205	0	2400	0	2400
GHCND:USW00093817	EVANSVILLE REGIONAL AIRPORT IN US	20081203	111	6	121.9	38.0441	-87.5205	0	2400	0	2400
GHCND:USW00093817	EVANSVILLE REGIONAL AIRPORT IN US	20081204	6	-56	121.9	38.0441	-87.5205	0	2400	0	2400
GHCND:USW00093817	EVANSVILLE REGIONAL AIRPORT IN US	20081205	-22	-83	121.9	38.0441	-87.5205	0	2400	0	2400
GHCND:USW00093817	EVANSVILLE REGIONAL AIRPORT IN US	20081206	39	-56	121.9	38.0441	-87.5205	0	2400	0	2400
GHCND:USW00093817	EVANSVILLE REGIONAL AIRPORT IN US	20081207	-11	-94	121.9	38.0441	-87.5205	0	2400	0	2400
GHCND:USW00093817	EVANSVILLE REGIONAL AIRPORT IN US	20081208	117	-11	121.9	38.0441	-87.5205	0	2400	0	2400
GHCND:USW00093817	EVANSVILLE REGIONAL AIRPORT IN US	20081209	117	44	121.9	38.0441	-87.5205	0	2400	0	2400
GHCND:USW00093817	EVANSVILLE REGIONAL AIRPORT IN US	20081210	44	0	121.9	38.0441	-87.5205	0	2400	0	2400
GHCND:USW00093817	EVANSVILLE REGIONAL AIRPORT IN US	20081211	28	-28	121.9	38.0441	-87.5205	0	2400	0	2400
GHCND:USW00093817	EVANSVILLE REGIONAL AIRPORT IN US	20081212	33	-67	121.9	38.0441	-87.5205	0	2400	0	2400
GHCND:USW00093817	EVANSVILLE REGIONAL AIRPORT IN US	20081213	67	-67	121.9	38.0441	-87.5205	0	2400	0	2400
GHCND:USW00093817	EVANSVILLE REGIONAL AIRPORT IN US	20081214	150	56	121.9	38.0441	-87.5205	0	2400	0	2400
GHCND:USW00093817	EVANSVILLE REGIONAL AIRPORT IN US	20081215	144	-67	121.9	38.0441	-87.5205	0	2400	0	2400
GHCND:USW00093817	EVANSVILLE REGIONAL AIRPORT IN US	20081216	-11	-67	121.9	38.0441	-87.5205	0	2400	0	2400
GHCND:USW00093817	EVANSVILLE REGIONAL AIRPORT IN US	20081217	-11	-28	121.9	38.0441	-87.5205	0	2400	0	2400
GHCND:USW00093817	EVANSVILLE REGIONAL AIRPORT IN US	20081218	28	-28	121.9	38.0441	-87.5205	0	2400	0	2400
GHCND:USW00093817	EVANSVILLE REGIONAL AIRPORT IN US	20081219	178	17	121.9	38.0441	-87.5205	0	2400	0	2400
GHCND:USW00093817	EVANSVILLE REGIONAL AIRPORT IN US	20081220	39	0	121.9	38.0441	-87.5205	0	2400	0	2400
GHCND:USW00093817	EVANSVILLE REGIONAL AIRPORT IN US	20081221	0	-139	121.9	38.0441	-87.5205	0	2400	0	2400
GHCND:USW00093817	EVANSVILLE REGIONAL AIRPORT IN US	20081222	-56	-150	121.9	38.0441	-87.5205	0	2400	0	2400
GHCND:USW00093817	EVANSVILLE REGIONAL AIRPORT IN US	20081223	67	-61	121.9	38.0441	-87.5205	0	2400	0	2400
GHCND:USW00093817	EVANSVILLE REGIONAL AIRPORT IN US	20081224	133	-22	121.9	38.0441	-87.5205	0	2400	0	2400
GHCND:USW00093817	EVANSVILLE REGIONAL AIRPORT IN US	20081225	22	-67	121.9	38.0441	-87.5205	0	2400	0	2400
GHCND:USW00093817	EVANSVILLE REGIONAL AIRPORT IN US	20081226	194	0	121.9	38.0441	-87.5205	0	2400	0	2400
GHCND:USW00093817	EVANSVILLE REGIONAL AIRPORT IN US	20081227	228	139	121.9	38.0441	-87.5205	0	2400	0	2400
GHCND:USW00093817	EVANSVILLE REGIONAL AIRPORT IN US	20081228	139	-6	121.9	38.0441	-87.5205	0	2400	0	2400
GHCND:USW00093817	EVANSVILLE REGIONAL AIRPORT IN US	20081229	139	-22	121.9	38.0441	-87.5205	0	2400	0	2400
GHCND:USW00093817	EVANSVILLE REGIONAL AIRPORT IN US	20081230	161	-28	121.9	38.0441	-87.5205	0	2400	0	2400
GHCND:USW00093817	EVANSVILLE REGIONAL AIRPORT IN US	20081231	39	-78	121.9	38.0441	-87.5205	0	2400	0	2400
GHCND:USW00093817	EVANSVILLE REGIONAL AIRPORT IN US	20090101	56	-83	121.9	38.0441	-87.5205	0	2400	0	2400
GHCND:USW00093817	EVANSVILLE REGIONAL AIRPORT IN US	20090102	100	-22	121.9	38.0441	-87.5205	0	2400	0	2400
GHCND:USW00093817	EVANSVILLE REGIONAL AIRPORT IN US	20090103	156	17	121.9	38.0441	-87.5205	0	2400	0	2400
GHCND:USW00093817	EVANSVILLE REGIONAL AIRPORT IN US	20090104	161	-28	121.9	38.0441	-87.5205	0	2400	0	2400
GHCND:USW00093817	EVANSVILLE REGIONAL AIRPORT IN US	20090105	0	-44	121.9	38.0441	-87.5205	0	2400	0	2400
GHCND:USW00093817	EVANSVILLE REGIONAL AIRPORT IN US	20090106	22	-11	121.9	38.0441	-87.5205	0	2400	0	2400
GHCND:USW00093817	EVANSVILLE REGIONAL AIRPORT IN US	20090107	22	-11	121.9	38.0441	-87.5205	0	2400	0	2400
GHCND:USW00093817	EVANSVILLE REGIONAL AIRPORT IN US	20090108	6	-67	121.9	38.0441	-87.5205	0	2400	0	2400
GHCND:USW00093817	EVANSVILLE REGIONAL AIRPORT IN US	20090109	100	-72	121.9	38.0441	-87.5205	0	2400	0	2400
GHCND:USW00093817	EVANSVILLE REGIONAL AIRPORT IN US	20090110	106	-6	121.9	38.0441	-87.5205	0	2400	0	2400
GHCND:USW00093817	EVANSVILLE REGIONAL AIRPORT IN US	20090111	28	-28	121.9	38.0441	-87.5205	0	2400	0	2400
GHCND:USW00093817	EVANSVILLE REGIONAL AIRPORT IN US	20090112	61	-39	121.9	38.0441	-87.5205	0	2400	0	2400
GHCND:USW00093817	EVANSVILLE REGIONAL AIRPORT IN US	20090113	61	-100	121.9	38.0441	-87.5205	0	2400	0	2400
GHCND:USW00093817	EVANSVILLE REGIONAL AIRPORT IN US	20090114	78	-117	121.9	38.0441	-87.5205	0	2400	0	2400
GHCND:USW00093817	EVANSVILLE REGIONAL AIRPORT IN US	20090115	-100	-161	121.9	38.0441	-87.5205	0	2400	0	2400
GHCND:USW00093817	EVANSVILLE REGIONAL AIRPORT IN US	20090116	-89	-183	121.9	38.0441	-87.5205	0	2400	0	2400
GHCND:USW00093817	EVANSVILLE REGIONAL AIRPORT IN US	20090117	72	-100	121.9	38.0441	-87.5205	0	2400	0	2400
GHCND:USW00093817	EVANSVILLE REGIONAL AIRPORT IN US	20090118	39	-17	121.9	38.0441	-87.5205	0	2400	0	2400
GHCND:USW00093817	EVANSVILLE REGIONAL AIRPORT IN US	20090119	-11	-94	121.9	38.0441	-87.5205	0	2400	0	2400
GHCND:USW00093817	EVANSVILLE REGIONAL AIRPORT IN US	20090120	-33	-117	121.9	38.0441	-87.5205	0	2400	0	2400
GHCND:USW00093817	EVANSVILLE REGIONAL AIRPORT IN US	20090121	28	-139	121.9	38.0441	-87.5205	0	2400	0	2400
GHCND:USW00093817	EVANSVILLE REGIONAL AIRPORT IN US	20090122	117	-33	121.9	38.0441	-87.5205	0	2400	0	2400
GHCND:USW00093817	EVANSVILLE REGIONAL AIRPORT IN US	20090123	150	-11	121.9	38.0441	-87.5205	0	2400	0	2400
GHCND:USW00093817	EVANSVILLE REGIONAL AIRPORT IN US	20090124	-11	-94	121.9	38.0441	-87.5205	0	2400	0	2400
GHCND:USW00093817	EVANSVILLE REGIONAL AIRPORT IN US	20090125	-50	-106	121.9	38.0441	-87.5205	0	2400	0	2400
GHCND:USW00093817	EVANSVILLE REGIONAL AIRPORT IN US	20090126	-22	-67	121.9	38.0441	-87.5205	0	2400	0	2400
GHCND:USW00093817	EVANSVILLE REGIONAL AIRPORT IN US	20090127	-6	-50	121.9	38.0441	-87.5205	0	2400	0	2400
GHCND:USW00093817	EVANSVILLE REGIONAL AIRPORT IN US	20090128	-6	-67	121.9	38.0441	-87.5205	0	2400	0	2400
GHCND:USW00093817	EVANSVILLE REGIONAL AIRPORT IN US	20090129	-11	-61	121.9	38.0441	-87.5205	0	2400	0	2400
GHCND:USW00093817	EVANSVILLE REGIONAL AIRPORT IN US	20090130	-6	-100	121.9	38.0441	-87.5205	0	2400	0	2400
GHCND:USW00093817	EVANSVILLE REGIONAL AIRPORT IN US	20090131	39	-133	121.9	38.0441	-87.5205	0	2400	0	2400
GHCND:USW00093817	EVANSVILLE REGIONAL AIRPORT IN US	20090201	106	0	121.9	38.0441	-87.5205	0	2400	0	2400
GHCND:USW00093817	EVANSVILLE REGIONAL AIRPORT IN US	20090202	44	-50	121.9	38.0441	-87.5205	0	2400	0	2400
GHCND:USW00093817	EVANSVILLE REGIONAL AIRPORT IN US	20090203	-17	-117	121.9	38.0441	-87.5205	0	2400	0	2400
GHCND:USW00093817	EVANSVILLE REGIONAL AIRPORT IN US	20090204	-72	-133	121.9	38.0441	-87.5205	0	2400	0	2400
GHCND:USW00093817	EVANSVILLE REGIONAL AIRPORT IN US	20090205	17	-144	121.9	38.0441	-87.5205	0	2400	0	2400
GHCND:USW00093817	EVANSVILLE REGIONAL AIRPORT IN US	20090206	133	-6	121.9	38.0441	-87.5205	0	2400	0	2400
GHCND:USW00093817	EVANSVILLE REGIONAL AIRPORT IN US	20090207	172	94	121.9	38.0441	-87.5205	0	2400	0	2400
GHCND:USW00093817	EVANSVILLE REGIONAL AIRPORT IN US	20090208	144	39	121.9	38.0441	-87.5205	0	2400	0	2400
GHCND:USW00093817	EVANSVILLE REGIONAL AIRPORT IN US	20090209	211	44	121.9	38.0441	-87.5205	0	2400	0	2400
GHCND:USW00093817	EVANSVILLE REGIONAL AIRPORT IN US	20090210	172	122	121.9	38.0441	-87.5205	0	2400	0	2400
GHCND:USW00093817	EVANSVILLE REGIONAL AIRPORT IN US	20090211	178	61	121.9	38.0441	-87.5205	0	2400	0	2400
GHCND:USW00093817	EVANSVILLE REGIONAL AIRPORT IN US	20090212	133	6	121.9	38.0441	-87.5205	0	2400	0	2400
GHCND:USW00093817	EVANSVILLE REGIONAL AIRPORT IN US	20090213	94	-6	121.9	38.0441	-87.5205	0	2400	0	2400
GHCND:USW00093817	EVANSVILLE REGIONAL AIRPORT IN US	20090214	61	-11	121.9	38.0441	-87.5205	0	2400	0	2400
GHCND:USW00093817	EVANSVILLE REGIONAL AIRPORT IN US	20090215	61	-33	121.9	38.0441	-87.5205	0	2400	0	2400
GHCND:USW00093817	EVANSVILLE REGIONAL AIRPORT IN US	20090216	50	-44	121.9	38.0441	-87.5205	0	2400	0	2400
GHCND:USW00093817	EVANSVILLE REGIONAL AIRPORT IN US	20090217	78	-61	121.9	38.0441	-87.5205	0	2400	0	2400
GHCND:USW00093817	EVANSVILLE REGIONAL AIRPORT IN US	20090218	172	11	121.9	38.0441	-87.5205	0	2400	0	2400
GHCND:USW00093817	EVANSVILLE REGIONAL AIRPORT IN US	20090219	11	-67	121.9	38.0441	-87.5205	0	2400	0	2400
GHCND:USW00093817	EVANSVILLE REGIONAL AIRPORT IN US	20090220	44	-83	121.9	38.0441	-87.5205	0	2400	0	2400
GHCND:USW00093817	EVANSVILLE REGIONAL AIRPORT IN US	20090221	78	-33	121.9	38.0441	-87.5205	0	2400	0	2400
GHCND:USW00093817	EVANSVILLE REGIONAL AIRPORT IN US	20090222	17	-61	121.9	38.0441	-87.5205	0	2400	0	2400
GHCND:USW00093817	EVANSVILLE REGIONAL AIRPORT IN US	20090223	17	-78	121.9	38.0441	-87.5205	0	2400	0	2400
GHCND:USW00093817	EVANSVILLE REGIONAL AIRPORT IN US	20090224	78	-44	121.9	38.0441	-87.5205	0	2400	0	2400
GHCND:USW00093817	EVANSVILLE REGIONAL AIRPORT IN US	20090225	128	33	121.9	38.0441	-87.5205	0	2400	0	2400
GHCND:USW00093817	EVANSVILLE REGIONAL AIRPORT IN US	20090226	194	78	121.9	38.0441	-87.5205	0	2400	0	2400
GHCND:USW00093817	EVANSVILLE REGIONAL AIRPORT IN US	20090227	172	6	121.9	38.0441	-87.5205	0	2400	0	2400
GHCND:USW00093817	EVANSVILLE REGIONAL AIRPORT IN US	20090228	28	-17	121.9	38.0441	-87.5205	0	2400	0	2400
GHCND:USW00093817	EVANSVILLE REGIONAL AIRPORT IN US	20090301	28	-56	121.9	38.0441	-87.5205	0	2400	0	2400
GHCND:USW00093817	EVANSVILLE REGIONAL AIRPORT IN US	20090302	6	-78	121.9	38.0441	-87.5205	0	2400	0	2400
GHCND:USW00093817	EVANSVILLE REGIONAL AIRPORT IN US	20090303	6	-100	121.9	38.0441	-87.5205	0	2400	0	2400
GHCND:USW00093817	EVANSVILLE REGIONAL AIRPORT IN US	20090304	133	-56	121.9	38.0441	-87.5205	0	2400	0	2400
GHCND:USW00093817	EVANSVILLE REGIONAL AIRPORT IN US	20090305	206	83	121.9	38.0441	-87.5205	0	2400	0	2400
GHCND:USW00093817	EVANSVILLE REGIONAL AIRPORT IN US	20090306	233	150	121.9	38.0441	-87.5205	0	2400	0	2400
GHCND:USW00093817	EVANSVILLE REGIONAL AIRPORT IN US	20090307	233	133	121.9	38.0441	-87.5205	0	2400	0	2400
GHCND:USW00093817	EVANSVILLE REGIONAL AIRPORT IN US	20090308	233	89	121.9	38.0441	-87.5205	0	2400	0	2400
GHCND:USW00093817	EVANSVILLE REGIONAL AIRPORT IN US	20090309	161	22	121.9	38.0441	-87.5205	0	2400	0	2400
GHCND:USW00093817	EVANSVILLE REGIONAL AIRPORT IN US	20090310	250	117	121.9	38.0441	-87.5205	0	2400	0	2400
GHCND:USW00093817	EVANSVILLE REGIONAL AIRPORT IN US	20090311	111	-17	121.9	38.0441	-87.5205	0	2400	0	2400
GHCND:USW00093817	EVANSVILLE REGIONAL AIRPORT IN US	20090312	28	-22	121.9	38.0441	-87.5205	0	2400	0	2400
GHCND:USW00093817	EVANSVILLE REGIONAL AIRPORT IN US	20090313	106	-11	121.9	38.0441	-87.5205	0	2400	0	2400

GHCND:USW00093817	EVANSVILLE REGIONAL AIRPORT IN US	20090314	111	33	121.9	38.0441	-87.5205	0	2400	0	2400
GHCND:USW00093817	EVANSVILLE REGIONAL AIRPORT IN US	20090315	161	33	121.9	38.0441	-87.5205	0	2400	0	2400
GHCND:USW00093817	EVANSVILLE REGIONAL AIRPORT IN US	20090316	194	72	121.9	38.0441	-87.5205	0	2400	0	2400
GHCND:USW00093817	EVANSVILLE REGIONAL AIRPORT IN US	20090317	228	39	121.9	38.0441	-87.5205	0	2400	0	2400
GHCND:USW00093817	EVANSVILLE REGIONAL AIRPORT IN US	20090318	244	61	121.9	38.0441	-87.5205	0	2400	0	2400
GHCND:USW00093817	EVANSVILLE REGIONAL AIRPORT IN US	20090319	156	44	121.9	38.0441	-87.5205	0	2400	0	2400
GHCND:USW00093817	EVANSVILLE REGIONAL AIRPORT IN US	20090320	128	-11	121.9	38.0441	-87.5205	0	2400	0	2400
GHCND:USW00093817	EVANSVILLE REGIONAL AIRPORT IN US	20090321	156	22	121.9	38.0441	-87.5205	0	2400	0	2400
GHCND:USW00093817	EVANSVILLE REGIONAL AIRPORT IN US	20090322	194	44	121.9	38.0441	-87.5205	0	2400	0	2400
GHCND:USW00093817	EVANSVILLE REGIONAL AIRPORT IN US	20090323	228	83	121.9	38.0441	-87.5205	0	2400	0	2400
GHCND:USW00093817	EVANSVILLE REGIONAL AIRPORT IN US	20090324	244	128	121.9	38.0441	-87.5205	0	2400	0	2400
GHCND:USW00093817	EVANSVILLE REGIONAL AIRPORT IN US	20090325	172	89	121.9	38.0441	-87.5205	0	2400	0	2400
GHCND:USW00093817	EVANSVILLE REGIONAL AIRPORT IN US	20090326	183	89	121.9	38.0441	-87.5205	0	2400	0	2400
GHCND:USW00093817	EVANSVILLE REGIONAL AIRPORT IN US	20090327	172	72	121.9	38.0441	-87.5205	0	2400	0	2400
GHCND:USW00093817	EVANSVILLE REGIONAL AIRPORT IN US	20090328	161	50	121.9	38.0441	-87.5205	0	2400	0	2400
GHCND:USW00093817	EVANSVILLE REGIONAL AIRPORT IN US	20090329	67	-6	121.9	38.0441	-87.5205	0	2400	0	2400
GHCND:USW00093817	EVANSVILLE REGIONAL AIRPORT IN US	20090330	167	-22	121.9	38.0441	-87.5205	0	2400	0	2400
GHCND:USW00093817	EVANSVILLE REGIONAL AIRPORT IN US	20090331	144	78	121.9	38.0441	-87.5205	0	2400	0	2400
GHCND:USW00093817	EVANSVILLE REGIONAL AIRPORT IN US	20090401	178	28	121.9	38.0441	-87.5205	0	2400	0	2400
GHCND:USW00093817	EVANSVILLE REGIONAL AIRPORT IN US	20090402	217	44	121.9	38.0441	-87.5205	0	2400	0	2400
GHCND:USW00093817	EVANSVILLE REGIONAL AIRPORT IN US	20090403	144	39	121.9	38.0441	-87.5205	0	2400	0	2400
GHCND:USW00093817	EVANSVILLE REGIONAL AIRPORT IN US	20090404	178	11	121.9	38.0441	-87.5205	0	2400	0	2400
GHCND:USW00093817	EVANSVILLE REGIONAL AIRPORT IN US	20090405	222	67	121.9	38.0441	-87.5205	0	2400	0	2400
GHCND:USW00093817	EVANSVILLE REGIONAL AIRPORT IN US	20090406	61	17	121.9	38.0441	-87.5205	0	2400	0	2400
GHCND:USW00093817	EVANSVILLE REGIONAL AIRPORT IN US	20090407	106	6	121.9	38.0441	-87.5205	0	2400	0	2400
GHCND:USW00093817	EVANSVILLE REGIONAL AIRPORT IN US	20090408	178	-6	121.9	38.0441	-87.5205	0	2400	0	2400
GHCND:USW00093817	EVANSVILLE REGIONAL AIRPORT IN US	20090409	183	0	121.9	38.0441	-87.5205	0	2400	0	2400
GHCND:USW00093817	EVANSVILLE REGIONAL AIRPORT IN US	20090410	167	83	121.9	38.0441	-87.5205	0	2400	0	2400
GHCND:USW00093817	EVANSVILLE REGIONAL AIRPORT IN US	20090411	161	44	121.9	38.0441	-87.5205	0	2400	0	2400
GHCND:USW00093817	EVANSVILLE REGIONAL AIRPORT IN US	20090412	161	22	121.9	38.0441	-87.5205	0	2400	0	2400
GHCND:USW00093817	EVANSVILLE REGIONAL AIRPORT IN US	20090413	206	89	121.9	38.0441	-87.5205	0	2400	0	2400
GHCND:USW00093817	EVANSVILLE REGIONAL AIRPORT IN US	20090414	106	72	121.9	38.0441	-87.5205	0	2400	0	2400
GHCND:USW00093817	EVANSVILLE REGIONAL AIRPORT IN US	20090415	128	61	121.9	38.0441	-87.5205	0	2400	0	2400
GHCND:USW00093817	EVANSVILLE REGIONAL AIRPORT IN US	20090416	178	56	121.9	38.0441	-87.5205	0	2400	0	2400
GHCND:USW00093817	EVANSVILLE REGIONAL AIRPORT IN US	20090417	244	61	121.9	38.0441	-87.5205	0	2400	0	2400
GHCND:USW00093817	EVANSVILLE REGIONAL AIRPORT IN US	20090418	244	89	121.9	38.0441	-87.5205	0	2400	0	2400
GHCND:USW00093817	EVANSVILLE REGIONAL AIRPORT IN US	20090419	200	128	121.9	38.0441	-87.5205	0	2400	0	2400
GHCND:USW00093817	EVANSVILLE REGIONAL AIRPORT IN US	20090420	178	72	121.9	38.0441	-87.5205	0	2400	0	2400
GHCND:USW00093817	EVANSVILLE REGIONAL AIRPORT IN US	20090421	139	33	121.9	38.0441	-87.5205	0	2400	0	2400
GHCND:USW00093817	EVANSVILLE REGIONAL AIRPORT IN US	20090422	217	17	121.9	38.0441	-87.5205	0	2400	0	2400
GHCND:USW00093817	EVANSVILLE REGIONAL AIRPORT IN US	20090423	250	56	121.9	38.0441	-87.5205	0	2400	0	2400
GHCND:USW00093817	EVANSVILLE REGIONAL AIRPORT IN US	20090424	300	183	121.9	38.0441	-87.5205	0	2400	0	2400
GHCND:USW00093817	EVANSVILLE REGIONAL AIRPORT IN US	20090425	289	189	121.9	38.0441	-87.5205	0	2400	0	2400
GHCND:USW00093817	EVANSVILLE REGIONAL AIRPORT IN US	20090426	294	161	121.9	38.0441	-87.5205	0	2400	0	2400
GHCND:USW00093817	EVANSVILLE REGIONAL AIRPORT IN US	20090427	283	183	121.9	38.0441	-87.5205	0	2400	0	2400
GHCND:USW00093817	EVANSVILLE REGIONAL AIRPORT IN US	20090428	239	172	121.9	38.0441	-87.5205	0	2400	0	2400
GHCND:USW00093817	EVANSVILLE REGIONAL AIRPORT IN US	20090429	256	150	121.9	38.0441	-87.5205	0	2400	0	2400
GHCND:USW00093817	EVANSVILLE REGIONAL AIRPORT IN US	20090430	250	161	121.9	38.0441	-87.5205	0	2400	0	2400
GHCND:USW00093817	EVANSVILLE REGIONAL AIRPORT IN US	20090501	239	106	121.9	38.0441	-87.5205	0	2400	0	2400
GHCND:USW00093817	EVANSVILLE REGIONAL AIRPORT IN US	20090502	178	111	121.9	38.0441	-87.5205	0	2400	0	2400
GHCND:USW00093817	EVANSVILLE REGIONAL AIRPORT IN US	20090503	189	133	121.9	38.0441	-87.5205	0	2400	0	2400
GHCND:USW00093817	EVANSVILLE REGIONAL AIRPORT IN US	20090504	200	122	121.9	38.0441	-87.5205	0	2400	0	2400
GHCND:USW00093817	EVANSVILLE REGIONAL AIRPORT IN US	20090505	239	117	121.9	38.0441	-87.5205	0	2400	0	2400
GHCND:USW00093817	EVANSVILLE REGIONAL AIRPORT IN US	20090506	183	133	121.9	38.0441	-87.5205	0	2400	0	2400
GHCND:USW00093817	EVANSVILLE REGIONAL AIRPORT IN US	20090507	261	144	121.9	38.0441	-87.5205	0	2400	0	2400
GHCND:USW00093817	EVANSVILLE REGIONAL AIRPORT IN US	20090508	233	156	121.9	38.0441	-87.5205	0	2400	0	2400
GHCND:USW00093817	EVANSVILLE REGIONAL AIRPORT IN US	20090509	211	106	121.9	38.0441	-87.5205	0	2400	0	2400
GHCND:USW00093817	EVANSVILLE REGIONAL AIRPORT IN US	20090510	211	100	121.9	38.0441	-87.5205	0	2400	0	2400
GHCND:USW00093817	EVANSVILLE REGIONAL AIRPORT IN US	20090511	217	106	121.9	38.0441	-87.5205	0	2400	0	2400
GHCND:USW00093817	EVANSVILLE REGIONAL AIRPORT IN US	20090512	233	78	121.9	38.0441	-87.5205	0	2400	0	2400
GHCND:USW00093817	EVANSVILLE REGIONAL AIRPORT IN US	20090513	261	161	121.9	38.0441	-87.5205	0	2400	0	2400
GHCND:USW00093817	EVANSVILLE REGIONAL AIRPORT IN US	20090514	250	144	121.9	38.0441	-87.5205	0	2400	0	2400
GHCND:USW00093817	EVANSVILLE REGIONAL AIRPORT IN US	20090515	300	133	121.9	38.0441	-87.5205	0	2400	0	2400
GHCND:USW00093817	EVANSVILLE REGIONAL AIRPORT IN US	20090516	239	111	121.9	38.0441	-87.5205	0	2400	0	2400
GHCND:USW00093817	EVANSVILLE REGIONAL AIRPORT IN US	20090517	194	83	121.9	38.0441	-87.5205	0	2400	0	2400
GHCND:USW00093817	EVANSVILLE REGIONAL AIRPORT IN US	20090518	211	56	121.9	38.0441	-87.5205	0	2400	0	2400
GHCND:USW00093817	EVANSVILLE REGIONAL AIRPORT IN US	20090519	244	72	121.9	38.0441	-87.5205	0	2400	0	2400
GHCND:USW00093817	EVANSVILLE REGIONAL AIRPORT IN US	20090520	278	94	121.9	38.0441	-87.5205	0	2400	0	2400
GHCND:USW00093817	EVANSVILLE REGIONAL AIRPORT IN US	20090521	289	122	121.9	38.0441	-87.5205	0	2400	0	2400
GHCND:USW00093817	EVANSVILLE REGIONAL AIRPORT IN US	20090522	311	144	121.9	38.0441	-87.5205	0	2400	0	2400
GHCND:USW00093817	EVANSVILLE REGIONAL AIRPORT IN US	20090523	311	194	121.9	38.0441	-87.5205	0	2400	0	2400
GHCND:USW00093817	EVANSVILLE REGIONAL AIRPORT IN US	20090524	256	189	121.9	38.0441	-87.5205	0	2400	0	2400
GHCND:USW00093817	EVANSVILLE REGIONAL AIRPORT IN US	20090525	272	206	121.9	38.0441	-87.5205	0	2400	0	2400
GHCND:USW00093817	EVANSVILLE REGIONAL AIRPORT IN US	20090526	278	189	121.9	38.0441	-87.5205	0	2400	0	2400
GHCND:USW00093817	EVANSVILLE REGIONAL AIRPORT IN US	20090527	306	194	121.9	38.0441	-87.5205	0	2400	0	2400
GHCND:USW00093817	EVANSVILLE REGIONAL AIRPORT IN US	20090528	267	161	121.9	38.0441	-87.5205	0	2400	0	2400
GHCND:USW00093817	EVANSVILLE REGIONAL AIRPORT IN US	20090529	228	150	121.9	38.0441	-87.5205	0	2400	0	2400
GHCND:USW00093817	EVANSVILLE REGIONAL AIRPORT IN US	20090530	283	156	121.9	38.0441	-87.5205	0	2400	0	2400
GHCND:USW00093817	EVANSVILLE REGIONAL AIRPORT IN US	20090531	272	150	121.9	38.0441	-87.5205	0	2400	0	2400
GHCND:USW00093817	EVANSVILLE REGIONAL AIRPORT IN US	20090601	322	144	121.9	38.0441	-87.5205	0	2400	0	2400
GHCND:USW00093817	EVANSVILLE REGIONAL AIRPORT IN US	20090602	328	194	121.9	38.0441	-87.5205	0	2400	0	2400
GHCND:USW00093817	EVANSVILLE REGIONAL AIRPORT IN US	20090603	261	150	121.9	38.0441	-87.5205	0	2400	0	2400
GHCND:USW00093817	EVANSVILLE REGIONAL AIRPORT IN US	20090604	200	133	121.9	38.0441	-87.5205	0	2400	0	2400
GHCND:USW00093817	EVANSVILLE REGIONAL AIRPORT IN US	20090605	250	100	121.9	38.0441	-87.5205	0	2400	0	2400
GHCND:USW00093817	EVANSVILLE REGIONAL AIRPORT IN US	20090606	267	111	121.9	38.0441	-87.5205	0	2400	0	2400
GHCND:USW00093817	EVANSVILLE REGIONAL AIRPORT IN US	20090607	306	139	121.9	38.0441	-87.5205	0	2400	0	2400
GHCND:USW00093817	EVANSVILLE REGIONAL AIRPORT IN US	20090608	289	200	121.9	38.0441	-87.5205	0	2400	0	2400
GHCND:USW00093817	EVANSVILLE REGIONAL AIRPORT IN US	20090609	300	194	121.9	38.0441	-87.5205	0	2400	0	2400
GHCND:USW00093817	EVANSVILLE REGIONAL AIRPORT IN US	20090610	322	206	121.9	38.0441	-87.5205	0	2400	0	2400
GHCND:USW00093817	EVANSVILLE REGIONAL AIRPORT IN US	20090611	283	194	121.9	38.0441	-87.5205	0	2400	0	2400
GHCND:USW00093817	EVANSVILLE REGIONAL AIRPORT IN US	20090612	256	189	121.9	38.0441	-87.5205	0	2400	0	2400
GHCND:USW00093817	EVANSVILLE REGIONAL AIRPORT IN US	20090613	283	172	121.9	38.0441	-87.5205	0	2400	0	2400
GHCND:USW00093817	EVANSVILLE REGIONAL AIRPORT IN US	20090614	311	194	121.9	38.0441	-87.5205	0	2400	0	2400
GHCND:USW00093817	EVANSVILLE REGIONAL AIRPORT IN US	20090615	261	194	121.9	38.0441	-87.5205	0	2400	0	2400
GHCND:USW00093817	EVANSVILLE REGIONAL AIRPORT IN US	20090616	267	211	121.9	38.0441	-87.5205	0	2400	0	2400
GHCND:USW00093817	EVANSVILLE REGIONAL AIRPORT IN US	20090617	333	194	121.9	38.0441	-87.5205	0	2400	0	2400
GHCND:USW00093817	EVANSVILLE REGIONAL AIRPORT IN US	20090618	317	228	121.9	38.0441	-87.5205	0	2400	0	2400
GHCND:USW00093817	EVANSVILLE REGIONAL AIRPORT IN US	20090619	339	239	121.9	38.0441	-87.5205	0	2400	0	2400
GHCND:USW00093817	EVANSVILLE REGIONAL AIRPORT IN US	20090620	333	217	121.9	38.0441	-87.5205	0	2400	0	2400
GHCND:USW00093817	EVANSVILLE REGIONAL AIRPORT IN US	20090621	356	217	121.9	38.0441	-87.5205	0	2400	0	2400
GHCND:USW00093817	EVANSVILLE REGIONAL AIRPORT IN US	20090622	356	239	121.9	38.0441	-87.5205	0	2400	0	2400
GHCND:USW00093817	EVANSVILLE REGIONAL AIRPORT IN US	20090623	339	228	121.9	38.0441	-87.5205	0	2400	0	2400
GHCND:USW00093817	EVANSVILLE REGIONAL AIRPORT IN US	20090624	350	217	121.9	38.0441	-87.5205	0	2400	0	2400
GHCND:USW00093817	EVANSVILLE REGIONAL AIRPORT IN US	20090625	339	228	121.9	38.0441	-87.5205	0	2400	0	2400
GHCND:USW00093817	EVANSVILLE REGIONAL AIRPORT IN US	20090626	361	244	121.9	38.0441	-87.5205	0	2400	0	2400
GHCND:USW00093817	EVANSVILLE REGIONAL AIRPORT IN US	20090627	356	283	121.9	38.0441	-87.5205	0	2400	0	2400
GHCND:USW00093817	EVANSVILLE REGIONAL AIRPORT IN US	20090628	317	183	121.9	38.0441	-87.5205	0	2400	0	2400
GHCND:USW00093817	EVANSVILLE REGIONAL AIRPORT IN US	20090629	322	183	121.9	38.0441	-87.5205	0	2400	0	2400
GHCND:USW00093817	EVANSVILLE REGIONAL AIRPORT IN US	20090630	306	178	121.9	38.0441	-87.5205	0	2400	0	2400
GHCND:USW00093817	EVANSVILLE REGIONAL AIRPORT IN US	20090701	267	150	121.9	38.0441	-87.5205	0	2400	0	2400
GHCND:USW00093817	EVANSVILLE REGIONAL AIRPORT IN US	20090702	250	150	121.9	38.0441	-87.5205	0	2400	0	2400
GHCND:USW00093817	EVANSVILLE REGIONAL AIRPORT IN US	20090703	289	150	121.9	38.0441	-87.5205	0	2400	0	2400
GHCND:USW00093817	EVANSVILLE REGIONAL AIRPORT IN US	20090704	222	194	121.9	38.0441	-87.5205	0	2400	0	2400
GHCND:USW00093817	EVANSVILLE REGIONAL AIRPORT IN US	20090705	239	189	121.9	38.0441	-87.5205	0	2400	0	2400
GHCND:USW00093817	EVANSVILLE REGIONAL AIRPORT IN US	20090706	300	161	121.9	38.0441	-87.5205	0	2400	0	2400
GHCND:USW00093817	EVANSVILLE REGIONAL AIRPORT IN US	20090707	311	156	121.9	38.0441	-87.5205	0	2400	0	2400
GHCND:USW00093817	EVANSVILLE REGIONAL AIRPORT IN US	20090708	311	189	121.9	38.0441	-87.5205	0	2400	0	2400
GHCND:USW00093817	EVANSVILLE REGIONAL AIRPORT IN US	20090709	328	178	121.9	38.0441	-87.5205	0	2400	0	2400
GHCND:USW00093817	EVANSVILLE REGIONAL AIRPORT IN US	20090710	322	211	121.9	38.0441	-87.5205	0	2400	0	2400
GHCND:USW00093817	EVANSVILLE REGIONAL AIRPORT IN US	20090711	289	228	121.9	38.0441	-87.5205	0	2400	0	2400
GHCND:USW00093817	EVANSVILLE REGIONAL AIRPORT IN US	20090712	306	189	121.9	38.0441	-87.5205	0	2400	0	2400
GHCND:USW00093817	EVANSVILLE REGIONAL AIRPORT IN US	20090713	306	178	121.9	38.0441	-87.5205	0	2400	0	2400
GHCND:USW00093817	EVANSVILLE REGIONAL AIRPORT IN US	20090714	294	178	121.9	38.0441	-87.5205	0	2400	0	2400
GHCND:USW00093817	EVANSVILLE REGIONAL AIRPORT IN US	20090715	300	211	121.9	38.0441	-87.5205	0	2400	0	2400

GHCND:USW00093817	EVANSVILLE REGIONAL AIRPORT IN US	20090716	306	200	121.9	38.0441	-87.5205	0	2400	0	2400
GHCND:USW00093817	EVANSVILLE REGIONAL AIRPORT IN US	20090717	250	178	121.9	38.0441	-87.5205	0	2400	0	2400
GHCND:USW00093817	EVANSVILLE REGIONAL AIRPORT IN US	20090718	222	156	121.9	38.0441	-87.5205	0	2400	0	2400
GHCND:USW00093817	EVANSVILLE REGIONAL AIRPORT IN US	20090719	250	150	121.9	38.0441	-87.5205	0	2400	0	2400
GHCND:USW00093817	EVANSVILLE REGIONAL AIRPORT IN US	20090720	272	133	121.9	38.0441	-87.5205	0	2400	0	2400
GHCND:USW00093817	EVANSVILLE REGIONAL AIRPORT IN US	20090721	272	150	121.9	38.0441	-87.5205	0	2400	0	2400
GHCND:USW00093817	EVANSVILLE REGIONAL AIRPORT IN US	20090722	222	172	121.9	38.0441	-87.5205	0	2400	0	2400
GHCND:USW00093817	EVANSVILLE REGIONAL AIRPORT IN US	20090723	283	156	121.9	38.0441	-87.5205	0	2400	0	2400
GHCND:USW00093817	EVANSVILLE REGIONAL AIRPORT IN US	20090724	300	183	121.9	38.0441	-87.5205	0	2400	0	2400
GHCND:USW00093817	EVANSVILLE REGIONAL AIRPORT IN US	20090725	289	194	121.9	38.0441	-87.5205	0	2400	0	2400
GHCND:USW00093817	EVANSVILLE REGIONAL AIRPORT IN US	20090726	294	183	121.9	38.0441	-87.5205	0	2400	0	2400
GHCND:USW00093817	EVANSVILLE REGIONAL AIRPORT IN US	20090727	300	172	121.9	38.0441	-87.5205	0	2400	0	2400
GHCND:USW00093817	EVANSVILLE REGIONAL AIRPORT IN US	20090728	278	194	121.9	38.0441	-87.5205	0	2400	0	2400
GHCND:USW00093817	EVANSVILLE REGIONAL AIRPORT IN US	20090729	294	194	121.9	38.0441	-87.5205	0	2400	0	2400
GHCND:USW00093817	EVANSVILLE REGIONAL AIRPORT IN US	20090730	289	211	121.9	38.0441	-87.5205	0	2400	0	2400
GHCND:USW00093817	EVANSVILLE REGIONAL AIRPORT IN US	20090731	283	183	121.9	38.0441	-87.5205	0	2400	0	2400
GHCND:USW00093817	EVANSVILLE REGIONAL AIRPORT IN US	20090801	283	161	121.9	38.0441	-87.5205	0	2400	0	2400
GHCND:USW00093817	EVANSVILLE REGIONAL AIRPORT IN US	20090802	272	178	121.9	38.0441	-87.5205	0	2400	0	2400
GHCND:USW00093817	EVANSVILLE REGIONAL AIRPORT IN US	20090803	300	161	121.9	38.0441	-87.5205	0	2400	0	2400
GHCND:USW00093817	EVANSVILLE REGIONAL AIRPORT IN US	20090804	306	200	121.9	38.0441	-87.5205	0	2400	0	2400
GHCND:USW00093817	EVANSVILLE REGIONAL AIRPORT IN US	20090805	272	194	121.9	38.0441	-87.5205	0	2400	0	2400
GHCND:USW00093817	EVANSVILLE REGIONAL AIRPORT IN US	20090806	300	189	121.9	38.0441	-87.5205	0	2400	0	2400
GHCND:USW00093817	EVANSVILLE REGIONAL AIRPORT IN US	20090807	294	172	121.9	38.0441	-87.5205	0	2400	0	2400
GHCND:USW00093817	EVANSVILLE REGIONAL AIRPORT IN US	20090808	328	206	121.9	38.0441	-87.5205	0	2400	0	2400
GHCND:USW00093817	EVANSVILLE REGIONAL AIRPORT IN US	20090809	333	228	121.9	38.0441	-87.5205	0	2400	0	2400
GHCND:USW00093817	EVANSVILLE REGIONAL AIRPORT IN US	20090810	339	217	121.9	38.0441	-87.5205	0	2400	0	2400
GHCND:USW00093817	EVANSVILLE REGIONAL AIRPORT IN US	20090811	289	194	121.9	38.0441	-87.5205	0	2400	0	2400
GHCND:USW00093817	EVANSVILLE REGIONAL AIRPORT IN US	20090812	289	178	121.9	38.0441	-87.5205	0	2400	0	2400
GHCND:USW00093817	EVANSVILLE REGIONAL AIRPORT IN US	20090813	317	172	121.9	38.0441	-87.5205	0	2400	0	2400
GHCND:USW00093817	EVANSVILLE REGIONAL AIRPORT IN US	20090814	322	194	121.9	38.0441	-87.5205	0	2400	0	2400
GHCND:USW00093817	EVANSVILLE REGIONAL AIRPORT IN US	20090815	328	194	121.9	38.0441	-87.5205	0	2400	0	2400
GHCND:USW00093817	EVANSVILLE REGIONAL AIRPORT IN US	20090816	328	217	121.9	38.0441	-87.5205	0	2400	0	2400
GHCND:USW00093817	EVANSVILLE REGIONAL AIRPORT IN US	20090817	317	217	121.9	38.0441	-87.5205	0	2400	0	2400
GHCND:USW00093817	EVANSVILLE REGIONAL AIRPORT IN US	20090818	322	228	121.9	38.0441	-87.5205	0	2400	0	2400
GHCND:USW00093817	EVANSVILLE REGIONAL AIRPORT IN US	20090819	311	211	121.9	38.0441	-87.5205	0	2400	0	2400
GHCND:USW00093817	EVANSVILLE REGIONAL AIRPORT IN US	20090820	283	189	121.9	38.0441	-87.5205	0	2400	0	2400
GHCND:USW00093817	EVANSVILLE REGIONAL AIRPORT IN US	20090821	283	178	121.9	38.0441	-87.5205	0	2400	0	2400
GHCND:USW00093817	EVANSVILLE REGIONAL AIRPORT IN US	20090822	244	156	121.9	38.0441	-87.5205	0	2400	0	2400
GHCND:USW00093817	EVANSVILLE REGIONAL AIRPORT IN US	20090823	239	133	121.9	38.0441	-87.5205	0	2400	0	2400
GHCND:USW00093817	EVANSVILLE REGIONAL AIRPORT IN US	20090824	267	128	121.9	38.0441	-87.5205	0	2400	0	2400
GHCND:USW00093817	EVANSVILLE REGIONAL AIRPORT IN US	20090825	289	133	121.9	38.0441	-87.5205	0	2400	0	2400
GHCND:USW00093817	EVANSVILLE REGIONAL AIRPORT IN US	20090826	317	172	121.9	38.0441	-87.5205	0	2400	0	2400
GHCND:USW00093817	EVANSVILLE REGIONAL AIRPORT IN US	20090827	322	178	121.9	38.0441	-87.5205	0	2400	0	2400
GHCND:USW00093817	EVANSVILLE REGIONAL AIRPORT IN US	20090828	300	178	121.9	38.0441	-87.5205	0	2400	0	2400
GHCND:USW00093817	EVANSVILLE REGIONAL AIRPORT IN US	20090829	278	172	121.9	38.0441	-87.5205	0	2400	0	2400
GHCND:USW00093817	EVANSVILLE REGIONAL AIRPORT IN US	20090830	239	128	121.9	38.0441	-87.5205	0	2400	0	2400
GHCND:USW00093817	EVANSVILLE REGIONAL AIRPORT IN US	20090831	244	122	121.9	38.0441	-87.5205	0	2400	0	2400
GHCND:USW00093817	EVANSVILLE REGIONAL AIRPORT IN US	20090901	256	106	121.9	38.0441	-87.5205	0	2400	0	2400
GHCND:USW00093817	EVANSVILLE REGIONAL AIRPORT IN US	20090902	278	111	121.9	38.0441	-87.5205	0	2400	0	2400
GHCND:USW00093817	EVANSVILLE REGIONAL AIRPORT IN US	20090903	261	167	121.9	38.0441	-87.5205	0	2400	0	2400
GHCND:USW00093817	EVANSVILLE REGIONAL AIRPORT IN US	20090904	289	150	121.9	38.0441	-87.5205	0	2400	0	2400
GHCND:USW00093817	EVANSVILLE REGIONAL AIRPORT IN US	20090905	289	172	121.9	38.0441	-87.5205	0	2400	0	2400
GHCND:USW00093817	EVANSVILLE REGIONAL AIRPORT IN US	20090906	272	178	121.9	38.0441	-87.5205	0	2400	0	2400
GHCND:USW00093817	EVANSVILLE REGIONAL AIRPORT IN US	20090907	283	178	121.9	38.0441	-87.5205	0	2400	0	2400
GHCND:USW00093817	EVANSVILLE REGIONAL AIRPORT IN US	20090908	278	167	121.9	38.0441	-87.5205	0	2400	0	2400
GHCND:USW00093817	EVANSVILLE REGIONAL AIRPORT IN US	20090909	289	156	121.9	38.0441	-87.5205	0	2400	0	2400
GHCND:USW00093817	EVANSVILLE REGIONAL AIRPORT IN US	20090910	294	172	121.9	38.0441	-87.5205	0	2400	0	2400
GHCND:USW00093817	EVANSVILLE REGIONAL AIRPORT IN US	20090911	294	167	121.9	38.0441	-87.5205	0	2400	0	2400
GHCND:USW00093817	EVANSVILLE REGIONAL AIRPORT IN US	20090912	278	161	121.9	38.0441	-87.5205	0	2400	0	2400
GHCND:USW00093817	EVANSVILLE REGIONAL AIRPORT IN US	20090913	272	139	121.9	38.0441	-87.5205	0	2400	0	2400
GHCND:USW00093817	EVANSVILLE REGIONAL AIRPORT IN US	20090914	289	139	121.9	38.0441	-87.5205	0	2400	0	2400
GHCND:USW00093817	EVANSVILLE REGIONAL AIRPORT IN US	20090915	289	172	121.9	38.0441	-87.5205	0	2400	0	2400
GHCND:USW00093817	EVANSVILLE REGIONAL AIRPORT IN US	20090916	300	161	121.9	38.0441	-87.5205	0	2400	0	2400
GHCND:USW00093817	EVANSVILLE REGIONAL AIRPORT IN US	20090917	272	144	121.9	38.0441	-87.5205	0	2400	0	2400
GHCND:USW00093817	EVANSVILLE REGIONAL AIRPORT IN US	20090918	278	172	121.9	38.0441	-87.5205	0	2400	0	2400
GHCND:USW00093817	EVANSVILLE REGIONAL AIRPORT IN US	20090919	278	156	121.9	38.0441	-87.5205	0	2400	0	2400
GHCND:USW00093817	EVANSVILLE REGIONAL AIRPORT IN US	20090920	250	194	121.9	38.0441	-87.5205	0	2400	0	2400
GHCND:USW00093817	EVANSVILLE REGIONAL AIRPORT IN US	20090921	294	217	121.9	38.0441	-87.5205	0	2400	0	2400
GHCND:USW00093817	EVANSVILLE REGIONAL AIRPORT IN US	20090922	250	206	121.9	38.0441	-87.5205	0	2400	0	2400
GHCND:USW00093817	EVANSVILLE REGIONAL AIRPORT IN US	20090923	261	200	121.9	38.0441	-87.5205	0	2400	0	2400
GHCND:USW00093817	EVANSVILLE REGIONAL AIRPORT IN US	20090924	239	206	121.9	38.0441	-87.5205	0	2400	0	2400
GHCND:USW00093817	EVANSVILLE REGIONAL AIRPORT IN US	20090925	250	178	121.9	38.0441	-87.5205	0	2400	0	2400
GHCND:USW00093817	EVANSVILLE REGIONAL AIRPORT IN US	20090926	250	128	121.9	38.0441	-87.5205	0	2400	0	2400
GHCND:USW00093817	EVANSVILLE REGIONAL AIRPORT IN US	20090927	244	117	121.9	38.0441	-87.5205	0	2400	0	2400
GHCND:USW00093817	EVANSVILLE REGIONAL AIRPORT IN US	20090928	239	117	121.9	38.0441	-87.5205	0	2400	0	2400
GHCND:USW00093817	EVANSVILLE REGIONAL AIRPORT IN US	20090929	167	89	121.9	38.0441	-87.5205	0	2400	0	2400
GHCND:USW00093817	EVANSVILLE REGIONAL AIRPORT IN US	20090930	211	72	121.9	38.0441	-87.5205	0	2400	0	2400
GHCND:USW00093817	EVANSVILLE REGIONAL AIRPORT IN US	20091001	211	78	121.9	38.0441	-87.5205	0	2400	0	2400
GHCND:USW00093817	EVANSVILLE REGIONAL AIRPORT IN US	20091002	206	111	121.9	38.0441	-87.5205	0	2400	0	2400
GHCND:USW00093817	EVANSVILLE REGIONAL AIRPORT IN US	20091003	167	78	121.9	38.0441	-87.5205	0	2400	0	2400
GHCND:USW00093817	EVANSVILLE REGIONAL AIRPORT IN US	20091004	167	56	121.9	38.0441	-87.5205	0	2400	0	2400
GHCND:USW00093817	EVANSVILLE REGIONAL AIRPORT IN US	20091005	217	50	121.9	38.0441	-87.5205	0	2400	0	2400
GHCND:USW00093817	EVANSVILLE REGIONAL AIRPORT IN US	20091006	183	133	121.9	38.0441	-87.5205	0	2400	0	2400
GHCND:USW00093817	EVANSVILLE REGIONAL AIRPORT IN US	20091007	183	72	121.9	38.0441	-87.5205	0	2400	0	2400
GHCND:USW00093817	EVANSVILLE REGIONAL AIRPORT IN US	20091008	167	117	121.9	38.0441	-87.5205	0	2400	0	2400
GHCND:USW00093817	EVANSVILLE REGIONAL AIRPORT IN US	20091009	183	94	121.9	38.0441	-87.5205	0	2400	0	2400
GHCND:USW00093817	EVANSVILLE REGIONAL AIRPORT IN US	20091010	161	56	121.9	38.0441	-87.5205	0	2400	0	2400
GHCND:USW00093817	EVANSVILLE REGIONAL AIRPORT IN US	20091011	161	39	121.9	38.0441	-87.5205	0	2400	0	2400
GHCND:USW00093817	EVANSVILLE REGIONAL AIRPORT IN US	20091012	200	72	121.9	38.0441	-87.5205	0	2400	0	2400
GHCND:USW00093817	EVANSVILLE REGIONAL AIRPORT IN US	20091013	128	83	121.9	38.0441	-87.5205	0	2400	0	2400
GHCND:USW00093817	EVANSVILLE REGIONAL AIRPORT IN US	20091014	117	78	121.9	38.0441	-87.5205	0	2400	0	2400
GHCND:USW00093817	EVANSVILLE REGIONAL AIRPORT IN US	20091015	106	72	121.9	38.0441	-87.5205	0	2400	0	2400
GHCND:USW00093817	EVANSVILLE REGIONAL AIRPORT IN US	20091016	72	61	121.9	38.0441	-87.5205	0	2400	0	2400
GHCND:USW00093817	EVANSVILLE REGIONAL AIRPORT IN US	20091017	117	17	121.9	38.0441	-87.5205	0	2400	0	2400
GHCND:USW00093817	EVANSVILLE REGIONAL AIRPORT IN US	20091018	139	0	121.9	38.0441	-87.5205	0	2400	0	2400
GHCND:USW00093817	EVANSVILLE REGIONAL AIRPORT IN US	20091019	178	28	121.9	38.0441	-87.5205	0	2400	0	2400
GHCND:USW00093817	EVANSVILLE REGIONAL AIRPORT IN US	20091020	211	67	121.9	38.0441	-87.5205	0	2400	0	2400
GHCND:USW00093817	EVANSVILLE REGIONAL AIRPORT IN US	20091021	183	50	121.9	38.0441	-87.5205	0	2400	0	2400
GHCND:USW00093817	EVANSVILLE REGIONAL AIRPORT IN US	20091022	206	106	121.9	38.0441	-87.5205	0	2400	0	2400
GHCND:USW00093817	EVANSVILLE REGIONAL AIRPORT IN US	20091023	211	94	121.9	38.0441	-87.5205	0	2400	0	2400
GHCND:USW00093817	EVANSVILLE REGIONAL AIRPORT IN US	20091024	156	44	121.9	38.0441	-87.5205	0	2400	0	2400
GHCND:USW00093817	EVANSVILLE REGIONAL AIRPORT IN US	20091025	183	39	121.9	38.0441	-87.5205	0	2400	0	2400
GHCND:USW00093817	EVANSVILLE REGIONAL AIRPORT IN US	20091026	206	44	121.9	38.0441	-87.5205	0	2400	0	2400
GHCND:USW00093817	EVANSVILLE REGIONAL AIRPORT IN US	20091027	133	111	121.9	38.0441	-87.5205	0	2400	0	2400
GHCND:USW00093817	EVANSVILLE REGIONAL AIRPORT IN US	20091028	156	117	121.9	38.0441	-87.5205	0	2400	0	2400
GHCND:USW00093817	EVANSVILLE REGIONAL AIRPORT IN US	20091029	183	67	121.9	38.0441	-87.5205	0	2400	0	2400
GHCND:USW00093817	EVANSVILLE REGIONAL AIRPORT IN US	20091030	233	117	121.9	38.0441	-87.5205	0	2400	0	2400
GHCND:USW00093817	EVANSVILLE REGIONAL AIRPORT IN US	20091031	144	44	121.9	38.0441	-87.5205	0	2400	0	2400
GHCND:USW00093817	EVANSVILLE REGIONAL AIRPORT IN US	20091101	150	6	121.9	38.0441	-87.5205	0	2400	0	2400
GHCND:USW00093817	EVANSVILLE REGIONAL AIRPORT IN US	20091102	194	22	121.9	38.0441	-87.5205	0	2400	0	2400
GHCND:USW00093817	EVANSVILLE REGIONAL AIRPORT IN US	20091103	150	22	121.9	38.0441	-87.5205	0	2400	0	2400
GHCND:USW00093817	EVANSVILLE REGIONAL AIRPORT IN US	20091104	189	44	121.9	38.0441	-87.5205	0	2400	0	2400
GHCND:USW00093817	EVANSVILLE REGIONAL AIRPORT IN US	20091105	133	17	121.9	38.0441	-87.5205	0	2400	0	2400
GHCND:USW00093817	EVANSVILLE REGIONAL AIRPORT IN US	20091106	178	11	121.9	38.0441	-87.5205	0	2400	0	2400
GHCND:USW00093817	EVANSVILLE REGIONAL AIRPORT IN US	20091107	228	111	121.9	38.0441	-87.5205	0	2400	0	2400
GHCND:USW00093817	EVANSVILLE REGIONAL AIRPORT IN US	20091108	228	111	121.9	38.0441	-87.5205	0	2400	0	2400
GHCND:USW00093817	EVANSVILLE REGIONAL AIRPORT IN US	20091109	217	106	121.9	38.0441	-87.5205	0	2400	0	2400
GHCND:USW00093817	EVANSVILLE REGIONAL AIRPORT IN US	20091110	217	89	121.9	38.0441	-87.5205	0	2400	0	2400
GHCND:USW00093817	EVANSVILLE REGIONAL AIRPORT IN US	20091111	172	50	121.9	38.0441	-87.5205	0	2400	0	2400
GHCND:USW00093817	EVANSVILLE REGIONAL AIRPORT IN US	20091112	161	17	121.9	38.0441	-87.5205	0	2400	0	2400
GHCND:USW00093817	EVANSVILLE REGIONAL AIRPORT IN US	20091113	167	0	121.9	38.0441	-87.5205	0	2400	0	2400
GHCND:USW00093817	EVANSVILLE REGIONAL AIRPORT IN US	20091114	194	28	121.9	38.0441	-87.5205	0	2400	0	2400
GHCND:USW00093817	EVANSVILLE REGIONAL AIRPORT IN US	20091115	200	89	121.9	38.0441	-87.5205	0	2400	0	2400
GHCND:USW00093817	EVANSVILLE REGIONAL AIRPORT IN US	20091116	178	106	121.9	38.0441	-87.5205	0	2400	0	2400

GHCND:USW00093817	EVANSVILLE REGIONAL AIRPORT IN US	20091117	133	61	121.9	38.0441	-87.5205	0	2400	0	2400
GHCND:USW00093817	EVANSVILLE REGIONAL AIRPORT IN US	20091118	94	56	121.9	38.0441	-87.5205	0	2400	0	2400
GHCND:USW00093817	EVANSVILLE REGIONAL AIRPORT IN US	20091119	122	22	121.9	38.0441	-87.5205	0	2400	0	2400
GHCND:USW00093817	EVANSVILLE REGIONAL AIRPORT IN US	20091120	167	11	121.9	38.0441	-87.5205	0	2400	0	2400
GHCND:USW00093817	EVANSVILLE REGIONAL AIRPORT IN US	20091121	178	28	121.9	38.0441	-87.5205	0	2400	0	2400
GHCND:USW00093817	EVANSVILLE REGIONAL AIRPORT IN US	20091122	156	33	121.9	38.0441	-87.5205	0	2400	0	2400
GHCND:USW00093817	EVANSVILLE REGIONAL AIRPORT IN US	20091123	122	17	121.9	38.0441	-87.5205	0	2400	0	2400
GHCND:USW00093817	EVANSVILLE REGIONAL AIRPORT IN US	20091124	156	78	121.9	38.0441	-87.5205	0	2400	0	2400
GHCND:USW00093817	EVANSVILLE REGIONAL AIRPORT IN US	20091125	133	22	121.9	38.0441	-87.5205	0	2400	0	2400
GHCND:USW00093817	EVANSVILLE REGIONAL AIRPORT IN US	20091126	56	0	121.9	38.0441	-87.5205	0	2400	0	2400
GHCND:USW00093817	EVANSVILLE REGIONAL AIRPORT IN US	20091127	83	-22	121.9	38.0441	-87.5205	0	2400	0	2400
GHCND:USW00093817	EVANSVILLE REGIONAL AIRPORT IN US	20091128	183	17	121.9	38.0441	-87.5205	0	2400	0	2400
GHCND:USW00093817	EVANSVILLE REGIONAL AIRPORT IN US	20091129	139	67	121.9	38.0441	-87.5205	0	2400	0	2400
GHCND:USW00093817	EVANSVILLE REGIONAL AIRPORT IN US	20091130	72	-11	121.9	38.0441	-87.5205	0	2400	0	2400
GHCND:USW00093817	EVANSVILLE REGIONAL AIRPORT IN US	20091201	106	-17	121.9	38.0441	-87.5205	0	2400	0	2400
GHCND:USW00093817	EVANSVILLE REGIONAL AIRPORT IN US	20091202	72	22	121.9	38.0441	-87.5205	0	2400	0	2400
GHCND:USW00093817	EVANSVILLE REGIONAL AIRPORT IN US	20091203	50	-17	121.9	38.0441	-87.5205	0	2400	0	2400
GHCND:USW00093817	EVANSVILLE REGIONAL AIRPORT IN US	20091204	17	-56	121.9	38.0441	-87.5205	0	2400	0	2400
GHCND:USW00093817	EVANSVILLE REGIONAL AIRPORT IN US	20091205	22	-83	121.9	38.0441	-87.5205	0	2400	0	2400
GHCND:USW00093817	EVANSVILLE REGIONAL AIRPORT IN US	20091206	22	-72	121.9	38.0441	-87.5205	0	2400	0	2400
GHCND:USW00093817	EVANSVILLE REGIONAL AIRPORT IN US	20091207	50	-6	121.9	38.0441	-87.5205	0	2400	0	2400
GHCND:USW00093817	EVANSVILLE REGIONAL AIRPORT IN US	20091208	122	6	121.9	38.0441	-87.5205	0	2400	0	2400
GHCND:USW00093817	EVANSVILLE REGIONAL AIRPORT IN US	20091209	117	-56	121.9	38.0441	-87.5205	0	2400	0	2400
GHCND:USW00093817	EVANSVILLE REGIONAL AIRPORT IN US	20091210	-28	-89	121.9	38.0441	-87.5205	0	2400	0	2400
GHCND:USW00093817	EVANSVILLE REGIONAL AIRPORT IN US	20091211	33	-78	121.9	38.0441	-87.5205	0	2400	0	2400
GHCND:USW00093817	EVANSVILLE REGIONAL AIRPORT IN US	20091212	56	-67	121.9	38.0441	-87.5205	0	2400	0	2400
GHCND:USW00093817	EVANSVILLE REGIONAL AIRPORT IN US	20091213	100	28	121.9	38.0441	-87.5205	0	2400	0	2400
GHCND:USW00093817	EVANSVILLE REGIONAL AIRPORT IN US	20091214	144	44	121.9	38.0441	-87.5205	0	2400	0	2400
GHCND:USW00093817	EVANSVILLE REGIONAL AIRPORT IN US	20091215	44	-61	121.9	38.0441	-87.5205	0	2400	0	2400
GHCND:USW00093817	EVANSVILLE REGIONAL AIRPORT IN US	20091216	11	-78	121.9	38.0441	-87.5205	0	2400	0	2400
GHCND:USW00093817	EVANSVILLE REGIONAL AIRPORT IN US	20091217	67	-61	121.9	38.0441	-87.5205	0	2400	0	2400
GHCND:USW00093817	EVANSVILLE REGIONAL AIRPORT IN US	20091218	100	-11	121.9	38.0441	-87.5205	0	2400	0	2400
GHCND:USW00093817	EVANSVILLE REGIONAL AIRPORT IN US	20091219	33	0	121.9	38.0441	-87.5205	0	2400	0	2400
GHCND:USW00093817	EVANSVILLE REGIONAL AIRPORT IN US	20091220	11	-11	121.9	38.0441	-87.5205	0	2400	0	2400
GHCND:USW00093817	EVANSVILLE REGIONAL AIRPORT IN US	20091221	22	-6	121.9	38.0441	-87.5205	0	2400	0	2400
GHCND:USW00093817	EVANSVILLE REGIONAL AIRPORT IN US	20091222	89	0	121.9	38.0441	-87.5205	0	2400	0	2400
GHCND:USW00093817	EVANSVILLE REGIONAL AIRPORT IN US	20091223	117	67	121.9	38.0441	-87.5205	0	2400	0	2400
GHCND:USW00093817	EVANSVILLE REGIONAL AIRPORT IN US	20091224	144	78	121.9	38.0441	-87.5205	0	2400	0	2400
GHCND:USW00093817	EVANSVILLE REGIONAL AIRPORT IN US	20091225	122	-6	121.9	38.0441	-87.5205	0	2400	0	2400
GHCND:USW00093817	EVANSVILLE REGIONAL AIRPORT IN US	20091226	39	-22	121.9	38.0441	-87.5205	0	2400	0	2400
GHCND:USW00093817	EVANSVILLE REGIONAL AIRPORT IN US	20091227	17	-61	121.9	38.0441	-87.5205	0	2400	0	2400
GHCND:USW00093817	EVANSVILLE REGIONAL AIRPORT IN US	20091228	22	-61	121.9	38.0441	-87.5205	0	2400	0	2400
GHCND:USW00093817	EVANSVILLE REGIONAL AIRPORT IN US	20091229	6	-56	121.9	38.0441	-87.5205	0	2400	0	2400
GHCND:USW00093817	EVANSVILLE REGIONAL AIRPORT IN US	20091230	50	-17	121.9	38.0441	-87.5205	0	2400	0	2400
GHCND:USW00093817	EVANSVILLE REGIONAL AIRPORT IN US	20091231	44	-61	121.9	38.0441	-87.5205	0	2400	0	2400
GHCND:USW00093817	EVANSVILLE REGIONAL AIRPORT IN US	20100101	-39	-94	121.9	38.0441	-87.5205	0	2400	0	2400
GHCND:USW00093817	EVANSVILLE REGIONAL AIRPORT IN US	20100102	-50	-122	121.9	38.0441	-87.5205	0	2400	0	2400
GHCND:USW00093817	EVANSVILLE REGIONAL AIRPORT IN US	20100103	-50	-144	121.9	38.0441	-87.5205	0	2400	0	2400
GHCND:USW00093817	EVANSVILLE REGIONAL AIRPORT IN US	20100104	-50	-133	121.9	38.0441	-87.5205	0	2400	0	2400
GHCND:USW00093817	EVANSVILLE REGIONAL AIRPORT IN US	20100105	-50	-133	121.9	38.0441	-87.5205	0	2400	0	2400
GHCND:USW00093817	EVANSVILLE REGIONAL AIRPORT IN US	20100106	-17	-128	121.9	38.0441	-87.5205	0	2400	0	2400
GHCND:USW00093817	EVANSVILLE REGIONAL AIRPORT IN US	20100107	-28	-106	121.9	38.0441	-87.5205	0	2400	0	2400
GHCND:USW00093817	EVANSVILLE REGIONAL AIRPORT IN US	20100108	-78	-128	121.9	38.0441	-87.5205	0	2400	0	2400
GHCND:USW00093817	EVANSVILLE REGIONAL AIRPORT IN US	20100109	-72	-144	121.9	38.0441	-87.5205	0	2400	0	2400
GHCND:USW00093817	EVANSVILLE REGIONAL AIRPORT IN US	20100110	-61	-167	121.9	38.0441	-87.5205	0	2400	0	2400
GHCND:USW00093817	EVANSVILLE REGIONAL AIRPORT IN US	20100111	-11	-83	121.9	38.0441	-87.5205	0	2400	0	2400
GHCND:USW00093817	EVANSVILLE REGIONAL AIRPORT IN US	20100112	6	-89	121.9	38.0441	-87.5205	0	2400	0	2400
GHCND:USW00093817	EVANSVILLE REGIONAL AIRPORT IN US	20100113	56	-111	121.9	38.0441	-87.5205	0	2400	0	2400
GHCND:USW00093817	EVANSVILLE REGIONAL AIRPORT IN US	20100114	111	-50	121.9	38.0441	-87.5205	0	2400	0	2400
GHCND:USW00093817	EVANSVILLE REGIONAL AIRPORT IN US	20100115	111	44	121.9	38.0441	-87.5205	0	2400	0	2400
GHCND:USW00093817	EVANSVILLE REGIONAL AIRPORT IN US	20100116	94	28	121.9	38.0441	-87.5205	0	2400	0	2400
GHCND:USW00093817	EVANSVILLE REGIONAL AIRPORT IN US	20100117	83	-17	121.9	38.0441	-87.5205	0	2400	0	2400
GHCND:USW00093817	EVANSVILLE REGIONAL AIRPORT IN US	20100118	28	-17	121.9	38.0441	-87.5205	0	2400	0	2400
GHCND:USW00093817	EVANSVILLE REGIONAL AIRPORT IN US	20100119	72	-33	121.9	38.0441	-87.5205	0	2400	0	2400
GHCND:USW00093817	EVANSVILLE REGIONAL AIRPORT IN US	20100120	78	33	121.9	38.0441	-87.5205	0	2400	0	2400
GHCND:USW00093817	EVANSVILLE REGIONAL AIRPORT IN US	20100121	83	50	121.9	38.0441	-87.5205	0	2400	0	2400
GHCND:USW00093817	EVANSVILLE REGIONAL AIRPORT IN US	20100122	50	28	121.9	38.0441	-87.5205	0	2400	0	2400
GHCND:USW00093817	EVANSVILLE REGIONAL AIRPORT IN US	20100123	128	44	121.9	38.0441	-87.5205	0	2400	0	2400
GHCND:USW00093817	EVANSVILLE REGIONAL AIRPORT IN US	20100124	133	39	121.9	38.0441	-87.5205	0	2400	0	2400
GHCND:USW00093817	EVANSVILLE REGIONAL AIRPORT IN US	20100125	39	-6	121.9	38.0441	-87.5205	0	2400	0	2400
GHCND:USW00093817	EVANSVILLE REGIONAL AIRPORT IN US	20100126	11	-67	121.9	38.0441	-87.5205	0	2400	0	2400
GHCND:USW00093817	EVANSVILLE REGIONAL AIRPORT IN US	20100127	39	-72	121.9	38.0441	-87.5205	0	2400	0	2400
GHCND:USW00093817	EVANSVILLE REGIONAL AIRPORT IN US	20100128	28	-78	121.9	38.0441	-87.5205	0	2400	0	2400
GHCND:USW00093817	EVANSVILLE REGIONAL AIRPORT IN US	20100129	-44	-78	121.9	38.0441	-87.5205	0	2400	0	2400
GHCND:USW00093817	EVANSVILLE REGIONAL AIRPORT IN US	20100130	-11	-122	121.9	38.0441	-87.5205	0	2400	0	2400
GHCND:USW00093817	EVANSVILLE REGIONAL AIRPORT IN US	20100131	-6	-172	121.9	38.0441	-87.5205	0	2400	0	2400
GHCND:USW00093817	EVANSVILLE REGIONAL AIRPORT IN US	20100201	28	-117	121.9	38.0441	-87.5205	0	2400	0	2400
GHCND:USW00093817	EVANSVILLE REGIONAL AIRPORT IN US	20100202	39	-22	121.9	38.0441	-87.5205	0	2400	0	2400
GHCND:USW00093817	EVANSVILLE REGIONAL AIRPORT IN US	20100203	33	-39	121.9	38.0441	-87.5205	0	2400	0	2400
GHCND:USW00093817	EVANSVILLE REGIONAL AIRPORT IN US	20100204	44	-39	121.9	38.0441	-87.5205	0	2400	0	2400
GHCND:USW00093817	EVANSVILLE REGIONAL AIRPORT IN US	20100205	44	6	121.9	38.0441	-87.5205	0	2400	0	2400
GHCND:USW00093817	EVANSVILLE REGIONAL AIRPORT IN US	20100206	6	-61	121.9	38.0441	-87.5205	0	2400	0	2400
GHCND:USW00093817	EVANSVILLE REGIONAL AIRPORT IN US	20100207	6	-78	121.9	38.0441	-87.5205	0	2400	0	2400
GHCND:USW00093817	EVANSVILLE REGIONAL AIRPORT IN US	20100208	0	-56	121.9	38.0441	-87.5205	0	2400	0	2400
GHCND:USW00093817	EVANSVILLE REGIONAL AIRPORT IN US	20100209	-11	-100	121.9	38.0441	-87.5205	0	2400	0	2400
GHCND:USW00093817	EVANSVILLE REGIONAL AIRPORT IN US	20100210	-6	-78	121.9	38.0441	-87.5205	0	2400	0	2400
GHCND:USW00093817	EVANSVILLE REGIONAL AIRPORT IN US	20100211	11	-111	121.9	38.0441	-87.5205	0	2400	0	2400
GHCND:USW00093817	EVANSVILLE REGIONAL AIRPORT IN US	20100212	28	-100	121.9	38.0441	-87.5205	0	2400	0	2400
GHCND:USW00093817	EVANSVILLE REGIONAL AIRPORT IN US	20100213	0	-50	121.9	38.0441	-87.5205	0	2400	0	2400
GHCND:USW00093817	EVANSVILLE REGIONAL AIRPORT IN US	20100214	0	-56	121.9	38.0441	-87.5205	0	2400	0	2400
GHCND:USW00093817	EVANSVILLE REGIONAL AIRPORT IN US	20100215	-50	-83	121.9	38.0441	-87.5205	0	2400	0	2400
GHCND:USW00093817	EVANSVILLE REGIONAL AIRPORT IN US	20100216	-11	-50	121.9	38.0441	-87.5205	0	2400	0	2400
GHCND:USW00093817	EVANSVILLE REGIONAL AIRPORT IN US	20100217	-6	-89	121.9	38.0441	-87.5205	0	2400	0	2400
GHCND:USW00093817	EVANSVILLE REGIONAL AIRPORT IN US	20100218	28	-94	121.9	38.0441	-87.5205	0	2400	0	2400
GHCND:USW00093817	EVANSVILLE REGIONAL AIRPORT IN US	20100219	78	-78	121.9	38.0441	-87.5205	0	2400	0	2400
GHCND:USW00093817	EVANSVILLE REGIONAL AIRPORT IN US	20100220	139	6	121.9	38.0441	-87.5205	0	2400	0	2400
GHCND:USW00093817	EVANSVILLE REGIONAL AIRPORT IN US	20100221	161	11	121.9	38.0441	-87.5205	0	2400	0	2400
GHCND:USW00093817	EVANSVILLE REGIONAL AIRPORT IN US	20100222	83	11	121.9	38.0441	-87.5205	0	2400	0	2400
GHCND:USW00093817	EVANSVILLE REGIONAL AIRPORT IN US	20100223	22	-22	121.9	38.0441	-87.5205	0	2400	0	2400
GHCND:USW00093817	EVANSVILLE REGIONAL AIRPORT IN US	20100224	-11	-44	121.9	38.0441	-87.5205	0	2400	0	2400
GHCND:USW00093817	EVANSVILLE REGIONAL AIRPORT IN US	20100225	28	-56	121.9	38.0441	-87.5205	0	2400	0	2400
GHCND:USW00093817	EVANSVILLE REGIONAL AIRPORT IN US	20100226	50	-56	121.9	38.0441	-87.5205	0	2400	0	2400
GHCND:USW00093817	EVANSVILLE REGIONAL AIRPORT IN US	20100227	50	-44	121.9	38.0441	-87.5205	0	2400	0	2400
GHCND:USW00093817	EVANSVILLE REGIONAL AIRPORT IN US	20100228	72	-11	121.9	38.0441	-87.5205	0	2400	0	2400
GHCND:USW00093817	EVANSVILLE REGIONAL AIRPORT IN US	20100301	56	-17	121.9	38.0441	-87.5205	0	2400	0	2400
GHCND:USW00093817	EVANSVILLE REGIONAL AIRPORT IN US	20100302	44	-11	121.9	38.0441	-87.5205	0	2400	0	2400
GHCND:USW00093817	EVANSVILLE REGIONAL AIRPORT IN US	20100303	33	0	121.9	38.0441	-87.5205	0	2400	0	2400
GHCND:USW00093817	EVANSVILLE REGIONAL AIRPORT IN US	20100304	89	-39	121.9	38.0441	-87.5205	0	2400	0	2400
GHCND:USW00093817	EVANSVILLE REGIONAL AIRPORT IN US	20100305	106	-61	121.9	38.0441	-87.5205	0	2400	0	2400
GHCND:USW00093817	EVANSVILLE REGIONAL AIRPORT IN US	20100306	122	-39	121.9	38.0441	-87.5205	0	2400	0	2400
GHCND:USW00093817	EVANSVILLE REGIONAL AIRPORT IN US	20100307	172	-33	121.9	38.0441	-87.5205	0	2400	0	2400
GHCND:USW00093817	EVANSVILLE REGIONAL AIRPORT IN US	20100308	128	28	121.9	38.0441	-87.5205	0	2400	0	2400
GHCND:USW00093817	EVANSVILLE REGIONAL AIRPORT IN US	20100309	172	17	121.9	38.0441	-87.5205	0	2400	0	2400
GHCND:USW00093817	EVANSVILLE REGIONAL AIRPORT IN US	20100310	233	122	121.9	38.0441	-87.5205	0	2400	0	2400
GHCND:USW00093817	EVANSVILLE REGIONAL AIRPORT IN US	20100311	200	83	121.9	38.0441	-87.5205	0	2400	0	2400
GHCND:USW00093817	EVANSVILLE REGIONAL AIRPORT IN US	20100312	111	56	121.9	38.0441	-87.5205	0	2400	0	2400
GHCND:USW00093817	EVANSVILLE REGIONAL AIRPORT IN US	20100313	89	56	121.9	38.0441	-87.5205	0	2400	0	2400
GHCND:USW00093817	EVANSVILLE REGIONAL AIRPORT IN US	20100314	100	61	121.9	38.0441	-87.5205	0	2400	0	2400
GHCND:USW00093817	EVANSVILLE REGIONAL AIRPORT IN US	20100315	94	56	121.9	38.0441	-87.5205	0	2400	0	2400
GHCND:USW00093817	EVANSVILLE REGIONAL AIRPORT IN US	20100316	161	50	121.9	38.0441	-87.5205	0	2400	0	2400
GHCND:USW00093817	EVANSVILLE REGIONAL AIRPORT IN US	20100317	167	50	121.9	38.0441	-87.5205	0	2400	0	2400
GHCND:USW00093817	EVANSVILLE REGIONAL AIRPORT IN US	20100318	189	22	121.9	38.0441	-87.5205	0	2400	0	2400
GHCND:USW00093817	EVANSVILLE REGIONAL AIRPORT IN US	20100319	206	22	121.9	38.0441	-87.5205	0	2400	0	2400
GHCND:USW00093817	EVANSVILLE REGIONAL AIRPORT IN US	20100320	217	39	121.9	38.0441	-87.5205	0	2400	0	2400

GHCND:USW00093817	EVANSVILLE REGIONAL AIRPORT IN US	20100321	128	83	121.9	38.0441	-87.5205	0	2400	0	2400
GHCND:USW00093817	EVANSVILLE REGIONAL AIRPORT IN US	20100322	89	17	121.9	38.0441	-87.5205	0	2400	0	2400
GHCND:USW00093817	EVANSVILLE REGIONAL AIRPORT IN US	20100323	178	6	121.9	38.0441	-87.5205	0	2400	0	2400
GHCND:USW00093817	EVANSVILLE REGIONAL AIRPORT IN US	20100324	206	39	121.9	38.0441	-87.5205	0	2400	0	2400
GHCND:USW00093817	EVANSVILLE REGIONAL AIRPORT IN US	20100325	144	39	121.9	38.0441	-87.5205	0	2400	0	2400
GHCND:USW00093817	EVANSVILLE REGIONAL AIRPORT IN US	20100326	117	11	121.9	38.0441	-87.5205	0	2400	0	2400
GHCND:USW00093817	EVANSVILLE REGIONAL AIRPORT IN US	20100327	183	11	121.9	38.0441	-87.5205	0	2400	0	2400
GHCND:USW00093817	EVANSVILLE REGIONAL AIRPORT IN US	20100328	150	44	121.9	38.0441	-87.5205	0	2400	0	2400
GHCND:USW00093817	EVANSVILLE REGIONAL AIRPORT IN US	20100329	150	33	121.9	38.0441	-87.5205	0	2400	0	2400
GHCND:USW00093817	EVANSVILLE REGIONAL AIRPORT IN US	20100330	178	6	121.9	38.0441	-87.5205	0	2400	0	2400
GHCND:USW00093817	EVANSVILLE REGIONAL AIRPORT IN US	20100331	261	61	121.9	38.0441	-87.5205	0	2400	0	2400
GHCND:USW00093817	EVANSVILLE REGIONAL AIRPORT IN US	20100401	278	94	121.9	38.0441	-87.5205	0	2400	0	2400
GHCND:USW00093817	EVANSVILLE REGIONAL AIRPORT IN US	20100402	267	128	121.9	38.0441	-87.5205	0	2400	0	2400
GHCND:USW00093817	EVANSVILLE REGIONAL AIRPORT IN US	20100403	211	72	121.9	38.0441	-87.5205	0	2400	0	2400
GHCND:USW00093817	EVANSVILLE REGIONAL AIRPORT IN US	20100404	267	67	121.9	38.0441	-87.5205	0	2400	0	2400
GHCND:USW00093817	EVANSVILLE REGIONAL AIRPORT IN US	20100405	278	156	121.9	38.0441	-87.5205	0	2400	0	2400
GHCND:USW00093817	EVANSVILLE REGIONAL AIRPORT IN US	20100406	283	183	121.9	38.0441	-87.5205	0	2400	0	2400
GHCND:USW00093817	EVANSVILLE REGIONAL AIRPORT IN US	20100407	222	139	121.9	38.0441	-87.5205	0	2400	0	2400
GHCND:USW00093817	EVANSVILLE REGIONAL AIRPORT IN US	20100408	144	56	121.9	38.0441	-87.5205	0	2400	0	2400
GHCND:USW00093817	EVANSVILLE REGIONAL AIRPORT IN US	20100409	178	22	121.9	38.0441	-87.5205	0	2400	0	2400
GHCND:USW00093817	EVANSVILLE REGIONAL AIRPORT IN US	20100410	222	39	121.9	38.0441	-87.5205	0	2400	0	2400
GHCND:USW00093817	EVANSVILLE REGIONAL AIRPORT IN US	20100411	244	56	121.9	38.0441	-87.5205	0	2400	0	2400
GHCND:USW00093817	EVANSVILLE REGIONAL AIRPORT IN US	20100412	261	78	121.9	38.0441	-87.5205	0	2400	0	2400
GHCND:USW00093817	EVANSVILLE REGIONAL AIRPORT IN US	20100413	289	89	121.9	38.0441	-87.5205	0	2400	0	2400
GHCND:USW00093817	EVANSVILLE REGIONAL AIRPORT IN US	20100414	300	106	121.9	38.0441	-87.5205	0	2400	0	2400
GHCND:USW00093817	EVANSVILLE REGIONAL AIRPORT IN US	20100415	289	117	121.9	38.0441	-87.5205	0	2400	0	2400
GHCND:USW00093817	EVANSVILLE REGIONAL AIRPORT IN US	20100416	283	133	121.9	38.0441	-87.5205	0	2400	0	2400
GHCND:USW00093817	EVANSVILLE REGIONAL AIRPORT IN US	20100417	183	50	121.9	38.0441	-87.5205	0	2400	0	2400
GHCND:USW00093817	EVANSVILLE REGIONAL AIRPORT IN US	20100418	178	22	121.9	38.0441	-87.5205	0	2400	0	2400
GHCND:USW00093817	EVANSVILLE REGIONAL AIRPORT IN US	20100419	189	56	121.9	38.0441	-87.5205	0	2400	0	2400
GHCND:USW00093817	EVANSVILLE REGIONAL AIRPORT IN US	20100420	217	83	121.9	38.0441	-87.5205	0	2400	0	2400
GHCND:USW00093817	EVANSVILLE REGIONAL AIRPORT IN US	20100421	228	61	121.9	38.0441	-87.5205	0	2400	0	2400
GHCND:USW00093817	EVANSVILLE REGIONAL AIRPORT IN US	20100422	239	106	121.9	38.0441	-87.5205	0	2400	0	2400
GHCND:USW00093817	EVANSVILLE REGIONAL AIRPORT IN US	20100423	261	150	121.9	38.0441	-87.5205	0	2400	0	2400
GHCND:USW00093817	EVANSVILLE REGIONAL AIRPORT IN US	20100424	211	133	121.9	38.0441	-87.5205	0	2400	0	2400
GHCND:USW00093817	EVANSVILLE REGIONAL AIRPORT IN US	20100425	161	122	121.9	38.0441	-87.5205	0	2400	0	2400
GHCND:USW00093817	EVANSVILLE REGIONAL AIRPORT IN US	20100426	172	111	121.9	38.0441	-87.5205	0	2400	0	2400
GHCND:USW00093817	EVANSVILLE REGIONAL AIRPORT IN US	20100427	161	67	121.9	38.0441	-87.5205	0	2400	0	2400
GHCND:USW00093817	EVANSVILLE REGIONAL AIRPORT IN US	20100428	189	50	121.9	38.0441	-87.5205	0	2400	0	2400
GHCND:USW00093817	EVANSVILLE REGIONAL AIRPORT IN US	20100429	250	83	121.9	38.0441	-87.5205	0	2400	0	2400
GHCND:USW00093817	EVANSVILLE REGIONAL AIRPORT IN US	20100430	267	161	121.9	38.0441	-87.5205	0	2400	0	2400
GHCND:USW00093817	EVANSVILLE REGIONAL AIRPORT IN US	20100501	228	172	121.9	38.0441	-87.5205	0	2400	0	2400
GHCND:USW00093817	EVANSVILLE REGIONAL AIRPORT IN US	20100502	250	167	121.9	38.0441	-87.5205	0	2400	0	2400
GHCND:USW00093817	EVANSVILLE REGIONAL AIRPORT IN US	20100503	256	117	121.9	38.0441	-87.5205	0	2400	0	2400
GHCND:USW00093817	EVANSVILLE REGIONAL AIRPORT IN US	20100504	256	111	121.9	38.0441	-87.5205	0	2400	0	2400
GHCND:USW00093817	EVANSVILLE REGIONAL AIRPORT IN US	20100505	283	133	121.9	38.0441	-87.5205	0	2400	0	2400
GHCND:USW00093817	EVANSVILLE REGIONAL AIRPORT IN US	20100506	250	122	121.9	38.0441	-87.5205	0	2400	0	2400
GHCND:USW00093817	EVANSVILLE REGIONAL AIRPORT IN US	20100507	289	139	121.9	38.0441	-87.5205	0	2400	0	2400
GHCND:USW00093817	EVANSVILLE REGIONAL AIRPORT IN US	20100508	150	61	121.9	38.0441	-87.5205	0	2400	0	2400
GHCND:USW00093817	EVANSVILLE REGIONAL AIRPORT IN US	20100509	167	33	121.9	38.0441	-87.5205	0	2400	0	2400
GHCND:USW00093817	EVANSVILLE REGIONAL AIRPORT IN US	20100510	167	67	121.9	38.0441	-87.5205	0	2400	0	2400
GHCND:USW00093817	EVANSVILLE REGIONAL AIRPORT IN US	20100511	267	128	121.9	38.0441	-87.5205	0	2400	0	2400
GHCND:USW00093817	EVANSVILLE REGIONAL AIRPORT IN US	20100512	278	189	121.9	38.0441	-87.5205	0	2400	0	2400
GHCND:USW00093817	EVANSVILLE REGIONAL AIRPORT IN US	20100513	283	200	121.9	38.0441	-87.5205	0	2400	0	2400
GHCND:USW00093817	EVANSVILLE REGIONAL AIRPORT IN US	20100514	239	144	121.9	38.0441	-87.5205	0	2400	0	2400
GHCND:USW00093817	EVANSVILLE REGIONAL AIRPORT IN US	20100515	222	133	121.9	38.0441	-87.5205	0	2400	0	2400
GHCND:USW00093817	EVANSVILLE REGIONAL AIRPORT IN US	20100516	206	150	121.9	38.0441	-87.5205	0	2400	0	2400
GHCND:USW00093817	EVANSVILLE REGIONAL AIRPORT IN US	20100517	228	139	121.9	38.0441	-87.5205	0	2400	0	2400
GHCND:USW00093817	EVANSVILLE REGIONAL AIRPORT IN US	20100518	206	128	121.9	38.0441	-87.5205	0	2400	0	2400
GHCND:USW00093817	EVANSVILLE REGIONAL AIRPORT IN US	20100519	206	111	121.9	38.0441	-87.5205	0	2400	0	2400
GHCND:USW00093817	EVANSVILLE REGIONAL AIRPORT IN US	20100520	189	144	121.9	38.0441	-87.5205	0	2400	0	2400
GHCND:USW00093817	EVANSVILLE REGIONAL AIRPORT IN US	20100521	261	156	121.9	38.0441	-87.5205	0	2400	0	2400
GHCND:USW00093817	EVANSVILLE REGIONAL AIRPORT IN US	20100522	278	128	121.9	38.0441	-87.5205	0	2400	0	2400
GHCND:USW00093817	EVANSVILLE REGIONAL AIRPORT IN US	20100523	322	161	121.9	38.0441	-87.5205	0	2400	0	2400
GHCND:USW00093817	EVANSVILLE REGIONAL AIRPORT IN US	20100524	328	206	121.9	38.0441	-87.5205	0	2400	0	2400
GHCND:USW00093817	EVANSVILLE REGIONAL AIRPORT IN US	20100525	311	183	121.9	38.0441	-87.5205	0	2400	0	2400
GHCND:USW00093817	EVANSVILLE REGIONAL AIRPORT IN US	20100526	322	183	121.9	38.0441	-87.5205	0	2400	0	2400
GHCND:USW00093817	EVANSVILLE REGIONAL AIRPORT IN US	20100527	317	206	121.9	38.0441	-87.5205	0	2400	0	2400
GHCND:USW00093817	EVANSVILLE REGIONAL AIRPORT IN US	20100528	306	172	121.9	38.0441	-87.5205	0	2400	0	2400
GHCND:USW00093817	EVANSVILLE REGIONAL AIRPORT IN US	20100529	317	189	121.9	38.0441	-87.5205	0	2400	0	2400
GHCND:USW00093817	EVANSVILLE REGIONAL AIRPORT IN US	20100530	311	194	121.9	38.0441	-87.5205	0	2400	0	2400
GHCND:USW00093817	EVANSVILLE REGIONAL AIRPORT IN US	20100531	289	200	121.9	38.0441	-87.5205	0	2400	0	2400
GHCND:USW00093817	EVANSVILLE REGIONAL AIRPORT IN US	20100601	311	189	121.9	38.0441	-87.5205	0	2400	0	2400
GHCND:USW00093817	EVANSVILLE REGIONAL AIRPORT IN US	20100602	311	200	121.9	38.0441	-87.5205	0	2400	0	2400
GHCND:USW00093817	EVANSVILLE REGIONAL AIRPORT IN US	20100603	306	194	121.9	38.0441	-87.5205	0	2400	0	2400
GHCND:USW00093817	EVANSVILLE REGIONAL AIRPORT IN US	20100604	317	194	121.9	38.0441	-87.5205	0	2400	0	2400
GHCND:USW00093817	EVANSVILLE REGIONAL AIRPORT IN US	20100605	317	228	121.9	38.0441	-87.5205	0	2400	0	2400
GHCND:USW00093817	EVANSVILLE REGIONAL AIRPORT IN US	20100606	272	183	121.9	38.0441	-87.5205	0	2400	0	2400
GHCND:USW00093817	EVANSVILLE REGIONAL AIRPORT IN US	20100607	283	167	121.9	38.0441	-87.5205	0	2400	0	2400
GHCND:USW00093817	EVANSVILLE REGIONAL AIRPORT IN US	20100608	306	167	121.9	38.0441	-87.5205	0	2400	0	2400
GHCND:USW00093817	EVANSVILLE REGIONAL AIRPORT IN US	20100609	294	206	121.9	38.0441	-87.5205	0	2400	0	2400
GHCND:USW00093817	EVANSVILLE REGIONAL AIRPORT IN US	20100610	317	172	121.9	38.0441	-87.5205	0	2400	0	2400
GHCND:USW00093817	EVANSVILLE REGIONAL AIRPORT IN US	20100611	311	217	121.9	38.0441	-87.5205	0	2400	0	2400
GHCND:USW00093817	EVANSVILLE REGIONAL AIRPORT IN US	20100612	339	244	121.9	38.0441	-87.5205	0	2400	0	2400
GHCND:USW00093817	EVANSVILLE REGIONAL AIRPORT IN US	20100613	333	222	121.9	38.0441	-87.5205	0	2400	0	2400
GHCND:USW00093817	EVANSVILLE REGIONAL AIRPORT IN US	20100614	339	211	121.9	38.0441	-87.5205	0	2400	0	2400
GHCND:USW00093817	EVANSVILLE REGIONAL AIRPORT IN US	20100615	344	206	121.9	38.0441	-87.5205	0	2400	0	2400
GHCND:USW00093817	EVANSVILLE REGIONAL AIRPORT IN US	20100616	306	194	121.9	38.0441	-87.5205	0	2400	0	2400
GHCND:USW00093817	EVANSVILLE REGIONAL AIRPORT IN US	20100617	294	194	121.9	38.0441	-87.5205	0	2400	0	2400
GHCND:USW00093817	EVANSVILLE REGIONAL AIRPORT IN US	20100618	339	211	121.9	38.0441	-87.5205	0	2400	0	2400
GHCND:USW00093817	EVANSVILLE REGIONAL AIRPORT IN US	20100619	317	200	121.9	38.0441	-87.5205	0	2400	0	2400
GHCND:USW00093817	EVANSVILLE REGIONAL AIRPORT IN US	20100620	344	200	121.9	38.0441	-87.5205	0	2400	0	2400
GHCND:USW00093817	EVANSVILLE REGIONAL AIRPORT IN US	20100621	350	239	121.9	38.0441	-87.5205	0	2400	0	2400
GHCND:USW00093817	EVANSVILLE REGIONAL AIRPORT IN US	20100622	339	228	121.9	38.0441	-87.5205	0	2400	0	2400
GHCND:USW00093817	EVANSVILLE REGIONAL AIRPORT IN US	20100623	339	250	121.9	38.0441	-87.5205	0	2400	0	2400
GHCND:USW00093817	EVANSVILLE REGIONAL AIRPORT IN US	20100624	311	206	121.9	38.0441	-87.5205	0	2400	0	2400
GHCND:USW00093817	EVANSVILLE REGIONAL AIRPORT IN US	20100625	322	183	121.9	38.0441	-87.5205	0	2400	0	2400
GHCND:USW00093817	EVANSVILLE REGIONAL AIRPORT IN US	20100626	344	211	121.9	38.0441	-87.5205	0	2400	0	2400
GHCND:USW00093817	EVANSVILLE REGIONAL AIRPORT IN US	20100627	344	222	121.9	38.0441	-87.5205	0	2400	0	2400
GHCND:USW00093817	EVANSVILLE REGIONAL AIRPORT IN US	20100628	317	217	121.9	38.0441	-87.5205	0	2400	0	2400
GHCND:USW00093817	EVANSVILLE REGIONAL AIRPORT IN US	20100629	289	189	121.9	38.0441	-87.5205	0	2400	0	2400
GHCND:USW00093817	EVANSVILLE REGIONAL AIRPORT IN US	20100630	278	161	121.9	38.0441	-87.5205	0	2400	0	2400
GHCND:USW00093817	EVANSVILLE REGIONAL AIRPORT IN US	20100701	289	144	121.9	38.0441	-87.5205	0	2400	0	2400
GHCND:USW00093817	EVANSVILLE REGIONAL AIRPORT IN US	20100702	294	133	121.9	38.0441	-87.5205	0	2400	0	2400
GHCND:USW00093817	EVANSVILLE REGIONAL AIRPORT IN US	20100703	328	150	121.9	38.0441	-87.5205	0	2400	0	2400
GHCND:USW00093817	EVANSVILLE REGIONAL AIRPORT IN US	20100704	333	222	121.9	38.0441	-87.5205	0	2400	0	2400
GHCND:USW00093817	EVANSVILLE REGIONAL AIRPORT IN US	20100705	328	206	121.9	38.0441	-87.5205	0	2400	0	2400
GHCND:USW00093817	EVANSVILLE REGIONAL AIRPORT IN US	20100706	350	189	121.9	38.0441	-87.5205	0	2400	0	2400
GHCND:USW00093817	EVANSVILLE REGIONAL AIRPORT IN US	20100707	350	211	121.9	38.0441	-87.5205	0	2400	0	2400
GHCND:USW00093817	EVANSVILLE REGIONAL AIRPORT IN US	20100708	350	233	121.9	38.0441	-87.5205	0	2400	0	2400
GHCND:USW00093817	EVANSVILLE REGIONAL AIRPORT IN US	20100709	306	206	121.9	38.0441	-87.5205	0	2400	0	2400
GHCND:USW00093817	EVANSVILLE REGIONAL AIRPORT IN US	20100710	317	194	121.9	38.0441	-87.5205	0	2400	0	2400
GHCND:USW00093817	EVANSVILLE REGIONAL AIRPORT IN US	20100711	322	172	121.9	38.0441	-87.5205	0	2400	0	2400
GHCND:USW00093817	EVANSVILLE REGIONAL AIRPORT IN US	20100712	294	217	121.9	38.0441	-87.5205	0	2400	0	2400
GHCND:USW00093817	EVANSVILLE REGIONAL AIRPORT IN US	20100713	322	217	121.9	38.0441	-87.5205	0	2400	0	2400
GHCND:USW00093817	EVANSVILLE REGIONAL AIRPORT IN US	20100714	350	217	121.9	38.0441	-87.5205	0	2400	0	2400
GHCND:USW00093817	EVANSVILLE REGIONAL AIRPORT IN US	20100715	356	228	121.9	38.0441	-87.5205	0	2400	0	2400
GHCND:USW00093817	EVANSVILLE REGIONAL AIRPORT IN US	20100716	339	228	121.9	38.0441	-87.5205	0	2400	0	2400
GHCND:USW00093817	EVANSVILLE REGIONAL AIRPORT IN US	20100717	328	233	121.9	38.0441	-87.5205	0	2400	0	2400
GHCND:USW00093817	EVANSVILLE REGIONAL AIRPORT IN US	20100718	300	228	121.9	38.0441	-87.5205	0	2400	0	2400
GHCND:USW00093817	EVANSVILLE REGIONAL AIRPORT IN US	20100719	328	211	121.9	38.0441	-87.5205	0	2400	0	2400
GHCND:USW00093817	EVANSVILLE REGIONAL AIRPORT IN US	20100720	322	211	121.9	38.0441	-87.5205	0	2400	0	2400
GHCND:USW00093817	EVANSVILLE REGIONAL AIRPORT IN US	20100721	306	239	121.9	38.0441	-87.5205	0	2400	0	2400
GHCND:USW00093817	EVANSVILLE REGIONAL AIRPORT IN US	20100722	350	233	121.9	38.0441	-87.5205	0	2400	0	2400

GHCND:USW00093817	EVANSVILLE REGIONAL AIRPORT IN US	20100723	350	244	121.9	38.0441	-87.5205	0	2400	0	2400
GHCND:USW00093817	EVANSVILLE REGIONAL AIRPORT IN US	20100724	356	239	121.9	38.0441	-87.5205	0	2400	0	2400
GHCND:USW00093817	EVANSVILLE REGIONAL AIRPORT IN US	20100725	333	244	121.9	38.0441	-87.5205	0	2400	0	2400
GHCND:USW00093817	EVANSVILLE REGIONAL AIRPORT IN US	20100726	322	222	121.9	38.0441	-87.5205	0	2400	0	2400
GHCND:USW00093817	EVANSVILLE REGIONAL AIRPORT IN US	20100727	322	233	121.9	38.0441	-87.5205	0	2400	0	2400
GHCND:USW00093817	EVANSVILLE REGIONAL AIRPORT IN US	20100728	328	233	121.9	38.0441	-87.5205	0	2400	0	2400
GHCND:USW00093817	EVANSVILLE REGIONAL AIRPORT IN US	20100729	328	228	121.9	38.0441	-87.5205	0	2400	0	2400
GHCND:USW00093817	EVANSVILLE REGIONAL AIRPORT IN US	20100730	311	200	121.9	38.0441	-87.5205	0	2400	0	2400
GHCND:USW00093817	EVANSVILLE REGIONAL AIRPORT IN US	20100731	339	206	121.9	38.0441	-87.5205	0	2400	0	2400
GHCND:USW00093817	EVANSVILLE REGIONAL AIRPORT IN US	20100801	306	217	121.9	38.0441	-87.5205	0	2400	0	2400
GHCND:USW00093817	EVANSVILLE REGIONAL AIRPORT IN US	20100802	344	194	121.9	38.0441	-87.5205	0	2400	0	2400
GHCND:USW00093817	EVANSVILLE REGIONAL AIRPORT IN US	20100803	367	211	121.9	38.0441	-87.5205	0	2400	0	2400
GHCND:USW00093817	EVANSVILLE REGIONAL AIRPORT IN US	20100804	389	261	121.9	38.0441	-87.5205	0	2400	0	2400
GHCND:USW00093817	EVANSVILLE REGIONAL AIRPORT IN US	20100805	328	228	121.9	38.0441	-87.5205	0	2400	0	2400
GHCND:USW00093817	EVANSVILLE REGIONAL AIRPORT IN US	20100806	317	200	121.9	38.0441	-87.5205	0	2400	0	2400
GHCND:USW00093817	EVANSVILLE REGIONAL AIRPORT IN US	20100807	322	167	121.9	38.0441	-87.5205	0	2400	0	2400
GHCND:USW00093817	EVANSVILLE REGIONAL AIRPORT IN US	20100808	350	172	121.9	38.0441	-87.5205	0	2400	0	2400
GHCND:USW00093817	EVANSVILLE REGIONAL AIRPORT IN US	20100809	372	217	121.9	38.0441	-87.5205	0	2400	0	2400
GHCND:USW00093817	EVANSVILLE REGIONAL AIRPORT IN US	20100810	372	244	121.9	38.0441	-87.5205	0	2400	0	2400
GHCND:USW00093817	EVANSVILLE REGIONAL AIRPORT IN US	20100811	372	256	121.9	38.0441	-87.5205	0	2400	0	2400
GHCND:USW00093817	EVANSVILLE REGIONAL AIRPORT IN US	20100812	383	233	121.9	38.0441	-87.5205	0	2400	0	2400
GHCND:USW00093817	EVANSVILLE REGIONAL AIRPORT IN US	20100813	372	228	121.9	38.0441	-87.5205	0	2400	0	2400
GHCND:USW00093817	EVANSVILLE REGIONAL AIRPORT IN US	20100814	372	244	121.9	38.0441	-87.5205	0	2400	0	2400
GHCND:USW00093817	EVANSVILLE REGIONAL AIRPORT IN US	20100815	361	239	121.9	38.0441	-87.5205	0	2400	0	2400
GHCND:USW00093817	EVANSVILLE REGIONAL AIRPORT IN US	20100816	328	200	121.9	38.0441	-87.5205	0	2400	0	2400
GHCND:USW00093817	EVANSVILLE REGIONAL AIRPORT IN US	20100817	339	172	121.9	38.0441	-87.5205	0	2400	0	2400
GHCND:USW00093817	EVANSVILLE REGIONAL AIRPORT IN US	20100818	333	228	121.9	38.0441	-87.5205	0	2400	0	2400
GHCND:USW00093817	EVANSVILLE REGIONAL AIRPORT IN US	20100819	350	200	121.9	38.0441	-87.5205	0	2400	0	2400
GHCND:USW00093817	EVANSVILLE REGIONAL AIRPORT IN US	20100820	356	189	121.9	38.0441	-87.5205	0	2400	0	2400
GHCND:USW00093817	EVANSVILLE REGIONAL AIRPORT IN US	20100821	333	233	121.9	38.0441	-87.5205	0	2400	0	2400
GHCND:USW00093817	EVANSVILLE REGIONAL AIRPORT IN US	20100822	344	222	121.9	38.0441	-87.5205	0	2400	0	2400
GHCND:USW00093817	EVANSVILLE REGIONAL AIRPORT IN US	20100823	322	189	121.9	38.0441	-87.5205	0	2400	0	2400
GHCND:USW00093817	EVANSVILLE REGIONAL AIRPORT IN US	20100824	317	189	121.9	38.0441	-87.5205	0	2400	0	2400
GHCND:USW00093817	EVANSVILLE REGIONAL AIRPORT IN US	20100825	306	189	121.9	38.0441	-87.5205	0	2400	0	2400
GHCND:USW00093817	EVANSVILLE REGIONAL AIRPORT IN US	20100826	289	139	121.9	38.0441	-87.5205	0	2400	0	2400
GHCND:USW00093817	EVANSVILLE REGIONAL AIRPORT IN US	20100827	311	122	121.9	38.0441	-87.5205	0	2400	0	2400
GHCND:USW00093817	EVANSVILLE REGIONAL AIRPORT IN US	20100828	350	156	121.9	38.0441	-87.5205	0	2400	0	2400
GHCND:USW00093817	EVANSVILLE REGIONAL AIRPORT IN US	20100829	344	211	121.9	38.0441	-87.5205	0	2400	0	2400
GHCND:USW00093817	EVANSVILLE REGIONAL AIRPORT IN US	20100830	333	228	121.9	38.0441	-87.5205	0	2400	0	2400
GHCND:USW00093817	EVANSVILLE REGIONAL AIRPORT IN US	20100831	344	189	121.9	38.0441	-87.5205	0	2400	0	2400
GHCND:USW00093817	EVANSVILLE REGIONAL AIRPORT IN US	20100901	333	200	121.9	38.0441	-87.5205	0	2400	0	2400
GHCND:USW00093817	EVANSVILLE REGIONAL AIRPORT IN US	20100902	328	189	121.9	38.0441	-87.5205	0	2400	0	2400
GHCND:USW00093817	EVANSVILLE REGIONAL AIRPORT IN US	20100903	278	156	121.9	38.0441	-87.5205	0	2400	0	2400
GHCND:USW00093817	EVANSVILLE REGIONAL AIRPORT IN US	20100904	261	111	121.9	38.0441	-87.5205	0	2400	0	2400
GHCND:USW00093817	EVANSVILLE REGIONAL AIRPORT IN US	20100905	283	83	121.9	38.0441	-87.5205	0	2400	0	2400
GHCND:USW00093817	EVANSVILLE REGIONAL AIRPORT IN US	20100906	339	128	121.9	38.0441	-87.5205	0	2400	0	2400
GHCND:USW00093817	EVANSVILLE REGIONAL AIRPORT IN US	20100907	361	172	121.9	38.0441	-87.5205	0	2400	0	2400
GHCND:USW00093817	EVANSVILLE REGIONAL AIRPORT IN US	20100908	294	150	121.9	38.0441	-87.5205	0	2400	0	2400
GHCND:USW00093817	EVANSVILLE REGIONAL AIRPORT IN US	20100909	256	128	121.9	38.0441	-87.5205	0	2400	0	2400
GHCND:USW00093817	EVANSVILLE REGIONAL AIRPORT IN US	20100910	211	161	121.9	38.0441	-87.5205	0	2400	0	2400
GHCND:USW00093817	EVANSVILLE REGIONAL AIRPORT IN US	20100911	289	172	121.9	38.0441	-87.5205	0	2400	0	2400
GHCND:USW00093817	EVANSVILLE REGIONAL AIRPORT IN US	20100912	300	144	121.9	38.0441	-87.5205	0	2400	0	2400
GHCND:USW00093817	EVANSVILLE REGIONAL AIRPORT IN US	20100913	328	122	121.9	38.0441	-87.5205	0	2400	0	2400
GHCND:USW00093817	EVANSVILLE REGIONAL AIRPORT IN US	20100914	322	150	121.9	38.0441	-87.5205	0	2400	0	2400
GHCND:USW00093817	EVANSVILLE REGIONAL AIRPORT IN US	20100915	344	150	121.9	38.0441	-87.5205	0	2400	0	2400
GHCND:USW00093817	EVANSVILLE REGIONAL AIRPORT IN US	20100916	306	178	121.9	38.0441	-87.5205	0	2400	0	2400
GHCND:USW00093817	EVANSVILLE REGIONAL AIRPORT IN US	20100917	294	128	121.9	38.0441	-87.5205	0	2400	0	2400
GHCND:USW00093817	EVANSVILLE REGIONAL AIRPORT IN US	20100918	339	122	121.9	38.0441	-87.5205	0	2400	0	2400
GHCND:USW00093817	EVANSVILLE REGIONAL AIRPORT IN US	20100919	317	167	121.9	38.0441	-87.5205	0	2400	0	2400
GHCND:USW00093817	EVANSVILLE REGIONAL AIRPORT IN US	20100920	344	172	121.9	38.0441	-87.5205	0	2400	0	2400
GHCND:USW00093817	EVANSVILLE REGIONAL AIRPORT IN US	20100921	367	194	121.9	38.0441	-87.5205	0	2400	0	2400
GHCND:USW00093817	EVANSVILLE REGIONAL AIRPORT IN US	20100922	344	194	121.9	38.0441	-87.5205	0	2400	0	2400
GHCND:USW00093817	EVANSVILLE REGIONAL AIRPORT IN US	20100923	356	172	121.9	38.0441	-87.5205	0	2400	0	2400
GHCND:USW00093817	EVANSVILLE REGIONAL AIRPORT IN US	20100924	322	178	121.9	38.0441	-87.5205	0	2400	0	2400
GHCND:USW00093817	EVANSVILLE REGIONAL AIRPORT IN US	20100925	272	117	121.9	38.0441	-87.5205	0	2400	0	2400
GHCND:USW00093817	EVANSVILLE REGIONAL AIRPORT IN US	20100926	194	128	121.9	38.0441	-87.5205	0	2400	0	2400
GHCND:USW00093817	EVANSVILLE REGIONAL AIRPORT IN US	20100927	244	117	121.9	38.0441	-87.5205	0	2400	0	2400
GHCND:USW00093817	EVANSVILLE REGIONAL AIRPORT IN US	20100928	239	78	121.9	38.0441	-87.5205	0	2400	0	2400
GHCND:USW00093817	EVANSVILLE REGIONAL AIRPORT IN US	20100929	278	67	121.9	38.0441	-87.5205	0	2400	0	2400
GHCND:USW00093817	EVANSVILLE REGIONAL AIRPORT IN US	20100930	294	89	121.9	38.0441	-87.5205	0	2400	0	2400
GHCND:USW00093817	EVANSVILLE REGIONAL AIRPORT IN US	20101001	250	94	121.9	38.0441	-87.5205	0	2400	0	2400
GHCND:USW00093817	EVANSVILLE REGIONAL AIRPORT IN US	20101002	222	67	121.9	38.0441	-87.5205	0	2400	0	2400
GHCND:USW00093817	EVANSVILLE REGIONAL AIRPORT IN US	20101003	172	39	121.9	38.0441	-87.5205	0	2400	0	2400
GHCND:USW00093817	EVANSVILLE REGIONAL AIRPORT IN US	20101004	189	17	121.9	38.0441	-87.5205	0	2400	0	2400
GHCND:USW00093817	EVANSVILLE REGIONAL AIRPORT IN US	20101005	211	22	121.9	38.0441	-87.5205	0	2400	0	2400
GHCND:USW00093817	EVANSVILLE REGIONAL AIRPORT IN US	20101006	256	44	121.9	38.0441	-87.5205	0	2400	0	2400
GHCND:USW00093817	EVANSVILLE REGIONAL AIRPORT IN US	20101007	289	106	121.9	38.0441	-87.5205	0	2400	0	2400
GHCND:USW00093817	EVANSVILLE REGIONAL AIRPORT IN US	20101008	300	61	121.9	38.0441	-87.5205	0	2400	0	2400
GHCND:USW00093817	EVANSVILLE REGIONAL AIRPORT IN US	20101009	306	72	121.9	38.0441	-87.5205	0	2400	0	2400
GHCND:USW00093817	EVANSVILLE REGIONAL AIRPORT IN US	20101010	311	89	121.9	38.0441	-87.5205	0	2400	0	2400
GHCND:USW00093817	EVANSVILLE REGIONAL AIRPORT IN US	20101011	328	106	121.9	38.0441	-87.5205	0	2400	0	2400
GHCND:USW00093817	EVANSVILLE REGIONAL AIRPORT IN US	20101012	278	150	121.9	38.0441	-87.5205	0	2400	0	2400
GHCND:USW00093817	EVANSVILLE REGIONAL AIRPORT IN US	20101013	261	117	121.9	38.0441	-87.5205	0	2400	0	2400
GHCND:USW00093817	EVANSVILLE REGIONAL AIRPORT IN US	20101014	217	72	121.9	38.0441	-87.5205	0	2400	0	2400
GHCND:USW00093817	EVANSVILLE REGIONAL AIRPORT IN US	20101015	217	61	121.9	38.0441	-87.5205	0	2400	0	2400
GHCND:USW00093817	EVANSVILLE REGIONAL AIRPORT IN US	20101016	233	33	121.9	38.0441	-87.5205	0	2400	0	2400
GHCND:USW00093817	EVANSVILLE REGIONAL AIRPORT IN US	20101017	283	72	121.9	38.0441	-87.5205	0	2400	0	2400
GHCND:USW00093817	EVANSVILLE REGIONAL AIRPORT IN US	20101018	289	100	121.9	38.0441	-87.5205	0	2400	0	2400
GHCND:USW00093817	EVANSVILLE REGIONAL AIRPORT IN US	20101019	206	83	121.9	38.0441	-87.5205	0	2400	0	2400
GHCND:USW00093817	EVANSVILLE REGIONAL AIRPORT IN US	20101020	233	28	121.9	38.0441	-87.5205	0	2400	0	2400
GHCND:USW00093817	EVANSVILLE REGIONAL AIRPORT IN US	20101021	211	44	121.9	38.0441	-87.5205	0	2400	0	2400
GHCND:USW00093817	EVANSVILLE REGIONAL AIRPORT IN US	20101022	228	6	121.9	38.0441	-87.5205	0	2400	0	2400
GHCND:USW00093817	EVANSVILLE REGIONAL AIRPORT IN US	20101023	267	111	121.9	38.0441	-87.5205	0	2400	0	2400
GHCND:USW00093817	EVANSVILLE REGIONAL AIRPORT IN US	20101024	261	167	121.9	38.0441	-87.5205	0	2400	0	2400
GHCND:USW00093817	EVANSVILLE REGIONAL AIRPORT IN US	20101025	256	172	121.9	38.0441	-87.5205	0	2400	0	2400
GHCND:USW00093817	EVANSVILLE REGIONAL AIRPORT IN US	20101026	256	100	121.9	38.0441	-87.5205	0	2400	0	2400
GHCND:USW00093817	EVANSVILLE REGIONAL AIRPORT IN US	20101027	256	94	121.9	38.0441	-87.5205	0	2400	0	2400
GHCND:USW00093817	EVANSVILLE REGIONAL AIRPORT IN US	20101028	161	44	121.9	38.0441	-87.5205	0	2400	0	2400
GHCND:USW00093817	EVANSVILLE REGIONAL AIRPORT IN US	20101029	139	-6	121.9	38.0441	-87.5205	0	2400	0	2400
GHCND:USW00093817	EVANSVILLE REGIONAL AIRPORT IN US	20101030	200	-17	121.9	38.0441	-87.5205	0	2400	0	2400
GHCND:USW00093817	EVANSVILLE REGIONAL AIRPORT IN US	20101031	194	33	121.9	38.0441	-87.5205	0	2400	0	2400
GHCND:USW00093817	EVANSVILLE REGIONAL AIRPORT IN US	20101101	172	50	121.9	38.0441	-87.5205	0	2400	0	2400
GHCND:USW00093817	EVANSVILLE REGIONAL AIRPORT IN US	20101102	172	44	121.9	38.0441	-87.5205	0	2400	0	2400
GHCND:USW00093817	EVANSVILLE REGIONAL AIRPORT IN US	20101103	172	56	121.9	38.0441	-87.5205	0	2400	0	2400
GHCND:USW00093817	EVANSVILLE REGIONAL AIRPORT IN US	20101104	139	56	121.9	38.0441	-87.5205	0	2400	0	2400
GHCND:USW00093817	EVANSVILLE REGIONAL AIRPORT IN US	20101105	94	-28	121.9	38.0441	-87.5205	0	2400	0	2400
GHCND:USW00093817	EVANSVILLE REGIONAL AIRPORT IN US	20101106	94	-50	121.9	38.0441	-87.5205	0	2400	0	2400
GHCND:USW00093817	EVANSVILLE REGIONAL AIRPORT IN US	20101107	167	-39	121.9	38.0441	-87.5205	0	2400	0	2400
GHCND:USW00093817	EVANSVILLE REGIONAL AIRPORT IN US	20101108	206	0	121.9	38.0441	-87.5205	0	2400	0	2400
GHCND:USW00093817	EVANSVILLE REGIONAL AIRPORT IN US	20101109	228	17	121.9	38.0441	-87.5205	0	2400	0	2400
GHCND:USW00093817	EVANSVILLE REGIONAL AIRPORT IN US	20101110	233	28	121.9	38.0441	-87.5205	0	2400	0	2400
GHCND:USW00093817	EVANSVILLE REGIONAL AIRPORT IN US	20101111	261	39	121.9	38.0441	-87.5205	0	2400	0	2400
GHCND:USW00093817	EVANSVILLE REGIONAL AIRPORT IN US	20101112	244	22	121.9	38.0441	-87.5205	0	2400	0	2400
GHCND:USW00093817	EVANSVILLE REGIONAL AIRPORT IN US	20101113	172	56	121.9	38.0441	-87.5205	0	2400	0	2400
GHCND:USW00093817	EVANSVILLE REGIONAL AIRPORT IN US	20101114	117	0	121.9	38.0441	-87.5205	0	2400	0	2400
GHCND:USW00093817	EVANSVILLE REGIONAL AIRPORT IN US	20101115	100	-28	121.9	38.0441	-87.5205	0	2400	0	2400
GHCND:USW00093817	EVANSVILLE REGIONAL AIRPORT IN US	20101116	61	-6	121.9	38.0441	-87.5205	0	2400	0	2400
GHCND:USW00093817	EVANSVILLE REGIONAL AIRPORT IN US	20101117	133	22	121.9	38.0441	-87.5205	0	2400	0	2400
GHCND:USW00093817	EVANSVILLE REGIONAL AIRPORT IN US	20101118	78	50	121.9	38.0441	-87.5205	0	2400	0	2400
GHCND:USW00093817	EVANSVILLE REGIONAL AIRPORT IN US	20101119	106	39	121.9	38.0441	-87.5205	0	2400	0	2400
GHCND:USW00093817	EVANSVILLE REGIONAL AIRPORT IN US	20101120	122	0	121.9	38.0441	-87.5205	0	2400	0	2400
GHCND:USW00093817	EVANSVILLE REGIONAL AIRPORT IN US	20101121	183	33	121.9	38.0441	-87.5205	0	2400	0	2400
GHCND:USW00093817	EVANSVILLE REGIONAL AIRPORT IN US	20101122	222	167	121.9	38.0441	-87.5205	0	2400	0	2400
GHCND:USW00093817	EVANSVILLE REGIONAL AIRPORT IN US	20101123	178	6	121.9	38.0441	-87.5205	0	2400	0	2400

GHCND:USW00093817	EVANSVILLE REGIONAL AIRPORT IN US	20101124	178	-6	121.9	38.0441	-87.5205		0	2400		0	2400
GHCND:USW00093817	EVANSVILLE REGIONAL AIRPORT IN US	20101125	194	0	121.9	38.0441	-87.5205		0	2400		0	2400
GHCND:USW00093817	EVANSVILLE REGIONAL AIRPORT IN US	20101126	44	-44	121.9	38.0441	-87.5205		0	2400		0	2400
GHCND:USW00093817	EVANSVILLE REGIONAL AIRPORT IN US	20101127	67	-39	121.9	38.0441	-87.5205		0	2400		0	2400
GHCND:USW00093817	EVANSVILLE REGIONAL AIRPORT IN US	20101128	94	-50	121.9	38.0441	-87.5205		0	2400		0	2400
GHCND:USW00093817	EVANSVILLE REGIONAL AIRPORT IN US	20101129	139	33	121.9	38.0441	-87.5205		0	2400		0	2400
GHCND:USW00093817	EVANSVILLE REGIONAL AIRPORT IN US	20101130	133	0	121.9	38.0441	-87.5205		0	2400		0	2400
GHCND:USW00093817	EVANSVILLE REGIONAL AIRPORT IN US	20101201	17	-39	121.9	38.0441	-87.5205		0	2400		0	2400
GHCND:USW00093817	EVANSVILLE REGIONAL AIRPORT IN US	20101202	50	-56	121.9	38.0441	-87.5205		0	2400		0	2400
GHCND:USW00093817	EVANSVILLE REGIONAL AIRPORT IN US	20101203	61	-56	121.9	38.0441	-87.5205		0	2400		0	2400
GHCND:USW00093817	EVANSVILLE REGIONAL AIRPORT IN US	20101204	50	-6	121.9	38.0441	-87.5205		0	2400		0	2400
GHCND:USW00093817	EVANSVILLE REGIONAL AIRPORT IN US	20101205	0	-50	121.9	38.0441	-87.5205		0	2400		0	2400
GHCND:USW00093817	EVANSVILLE REGIONAL AIRPORT IN US	20101206	-22	-67	121.9	38.0441	-87.5205		0	2400		0	2400
GHCND:USW00093817	EVANSVILLE REGIONAL AIRPORT IN US	20101207	-11	-89	121.9	38.0441	-87.5205		0	2400		0	2400
GHCND:USW00093817	EVANSVILLE REGIONAL AIRPORT IN US	20101208	11	-94	121.9	38.0441	-87.5205		0	2400		0	2400
GHCND:USW00093817	EVANSVILLE REGIONAL AIRPORT IN US	20101209	33	-100	121.9	38.0441	-87.5205		0	2400		0	2400
GHCND:USW00093817	EVANSVILLE REGIONAL AIRPORT IN US	20101210	100	-17	121.9	38.0441	-87.5205		0	2400		0	2400
GHCND:USW00093817	EVANSVILLE REGIONAL AIRPORT IN US	20101211	94	-17	121.9	38.0441	-87.5205		0	2400		0	2400
GHCND:USW00093817	EVANSVILLE REGIONAL AIRPORT IN US	20101212	-17	-78	121.9	38.0441	-87.5205		0	2400		0	2400
GHCND:USW00093817	EVANSVILLE REGIONAL AIRPORT IN US	20101213	-78	-133	121.9	38.0441	-87.5205		0	2400		0	2400
GHCND:USW00093817	EVANSVILLE REGIONAL AIRPORT IN US	20101214	-50	-167	121.9	38.0441	-87.5205		0	2400		0	2400
GHCND:USW00093817	EVANSVILLE REGIONAL AIRPORT IN US	20101215	-11	-67	121.9	38.0441	-87.5205		0	2400		0	2400
GHCND:USW00093817	EVANSVILLE REGIONAL AIRPORT IN US	20101216	0	-22	121.9	38.0441	-87.5205		0	2400		0	2400
GHCND:USW00093817	EVANSVILLE REGIONAL AIRPORT IN US	20101217	-17	-33	121.9	38.0441	-87.5205		0	2400		0	2400
GHCND:USW00093817	EVANSVILLE REGIONAL AIRPORT IN US	20101218	0	-78	121.9	38.0441	-87.5205		0	2400		0	2400
GHCND:USW00093817	EVANSVILLE REGIONAL AIRPORT IN US	20101219	6	-89	121.9	38.0441	-87.5205		0	2400		0	2400
GHCND:USW00093817	EVANSVILLE REGIONAL AIRPORT IN US	20101220	33	-56	121.9	38.0441	-87.5205		0	2400		0	2400
GHCND:USW00093817	EVANSVILLE REGIONAL AIRPORT IN US	20101221	67	28	121.9	38.0441	-87.5205		0	2400		0	2400
GHCND:USW00093817	EVANSVILLE REGIONAL AIRPORT IN US	20101222	39	-17	121.9	38.0441	-87.5205		0	2400		0	2400
GHCND:USW00093817	EVANSVILLE REGIONAL AIRPORT IN US	20101223	56	-72	121.9	38.0441	-87.5205		0	2400		0	2400
GHCND:USW00093817	EVANSVILLE REGIONAL AIRPORT IN US	20101224	22	-11	121.9	38.0441	-87.5205		0	2400		0	2400
GHCND:USW00093817	EVANSVILLE REGIONAL AIRPORT IN US	20101225	6	-17	121.9	38.0441	-87.5205		0	2400		0	2400
GHCND:USW00093817	EVANSVILLE REGIONAL AIRPORT IN US	20101226	0	-44	121.9	38.0441	-87.5205		0	2400		0	2400
GHCND:USW00093817	EVANSVILLE REGIONAL AIRPORT IN US	20101227	-22	-89	121.9	38.0441	-87.5205		0	2400		0	2400
GHCND:USW00093817	EVANSVILLE REGIONAL AIRPORT IN US	20101228	33	-111	121.9	38.0441	-87.5205		0	2400		0	2400
GHCND:USW00093817	EVANSVILLE REGIONAL AIRPORT IN US	20101229	50	-28	121.9	38.0441	-87.5205		0	2400		0	2400
GHCND:USW00093817	EVANSVILLE REGIONAL AIRPORT IN US	20101230	144	50	121.9	38.0441	-87.5205		0	2400		0	2400
GHCND:USW00093817	EVANSVILLE REGIONAL AIRPORT IN US	20101231	178	106	121.9	38.0441	-87.5205		0	2400		0	2400
GHCND:USW00093817	EVANSVILLE REGIONAL AIRPORT IN US	20110101	144	-44	121.9	38.0441	-87.5205	X		2400	X		2400
GHCND:USW00093817	EVANSVILLE REGIONAL AIRPORT IN US	20110102	6	-72	121.9	38.0441	-87.5205	X		2400	X		2400
GHCND:USW00093817	EVANSVILLE REGIONAL AIRPORT IN US	20110103	56	-61	121.9	38.0441	-87.5205	X		2400	X		2400
GHCND:USW00093817	EVANSVILLE REGIONAL AIRPORT IN US	20110104	61	-67	121.9	38.0441	-87.5205	X		2400	X		2400
GHCND:USW00093817	EVANSVILLE REGIONAL AIRPORT IN US	20110105	28	-78	121.9	38.0441	-87.5205	X		2400	X		2400
GHCND:USW00093817	EVANSVILLE REGIONAL AIRPORT IN US	20110106	50	-61	121.9	38.0441	-87.5205	X		2400	X		2400
GHCND:USW00093817	EVANSVILLE REGIONAL AIRPORT IN US	20110107	17	-39	121.9	38.0441	-87.5205	X		2400	X		2400
GHCND:USW00093817	EVANSVILLE REGIONAL AIRPORT IN US	20110108	-39	-117	121.9	38.0441	-87.5205	X		2400	X		2400
GHCND:USW00093817	EVANSVILLE REGIONAL AIRPORT IN US	20110109	-11	-133	121.9	38.0441	-87.5205	X		2400	X		2400
GHCND:USW00093817	EVANSVILLE REGIONAL AIRPORT IN US	20110110	0	-28	121.9	38.0441	-87.5205	Z		2400	Z		2400
GHCND:USW00093817	EVANSVILLE REGIONAL AIRPORT IN US	20110111	-6	-72	121.9	38.0441	-87.5205	X		2400	X		2400
GHCND:USW00093817	EVANSVILLE REGIONAL AIRPORT IN US	20110112	-61	-83	121.9	38.0441	-87.5205	X		2400	X		2400
GHCND:USW00093817	EVANSVILLE REGIONAL AIRPORT IN US	20110113	-39	-94	121.9	38.0441	-87.5205	X		2400	X		2400
GHCND:USW00093817	EVANSVILLE REGIONAL AIRPORT IN US	20110114	28	-61	121.9	38.0441	-87.5205	X		2400	X		2400
GHCND:USW00093817	EVANSVILLE REGIONAL AIRPORT IN US	20110115	67	-28	121.9	38.0441	-87.5205	X		2400	X		2400
GHCND:USW00093817	EVANSVILLE REGIONAL AIRPORT IN US	20110116	11	-67	121.9	38.0441	-87.5205	X		2400	X		2400
GHCND:USW00093817	EVANSVILLE REGIONAL AIRPORT IN US	20110117	61	-61	121.9	38.0441	-87.5205	X		2400	X		2400
GHCND:USW00093817	EVANSVILLE REGIONAL AIRPORT IN US	20110118	72	6	121.9	38.0441	-87.5205	X		2400	X		2400
GHCND:USW00093817	EVANSVILLE REGIONAL AIRPORT IN US	20110119	6	-17	121.9	38.0441	-87.5205	X		2400	X		2400
GHCND:USW00093817	EVANSVILLE REGIONAL AIRPORT IN US	20110120	-11	-111	121.9	38.0441	-87.5205	X		2400	X		2400
GHCND:USW00093817	EVANSVILLE REGIONAL AIRPORT IN US	20110121	-89	-156	121.9	38.0441	-87.5205	X		2400	X		2400
GHCND:USW00093817	EVANSVILLE REGIONAL AIRPORT IN US	20110122	-28	-133	121.9	38.0441	-87.5205	X		2400	X		2400
GHCND:USW00093817	EVANSVILLE REGIONAL AIRPORT IN US	20110123	-6	-56	121.9	38.0441	-87.5205	X		2400	X		2400
GHCND:USW00093817	EVANSVILLE REGIONAL AIRPORT IN US	20110124	39	-17	121.9	38.0441	-87.5205	X		2400	X		2400
GHCND:USW00093817	EVANSVILLE REGIONAL AIRPORT IN US	20110125	28	-22	121.9	38.0441	-87.5205	X		2400	X		2400
GHCND:USW00093817	EVANSVILLE REGIONAL AIRPORT IN US	20110126	0	-28	121.9	38.0441	-87.5205	X		2400	X		2400
GHCND:USW00093817	EVANSVILLE REGIONAL AIRPORT IN US	20110127	33	-61	121.9	38.0441	-87.5205	X		2400	X		2400
GHCND:USW00093817	EVANSVILLE REGIONAL AIRPORT IN US	20110128	39	-17	121.9	38.0441	-87.5205	X		2400	X		2400
GHCND:USW00093817	EVANSVILLE REGIONAL AIRPORT IN US	20110129	89	-17	121.9	38.0441	-87.5205	X		2400	X		2400
GHCND:USW00093817	EVANSVILLE REGIONAL AIRPORT IN US	20110130	100	-17	121.9	38.0441	-87.5205	X		2400	X		2400
GHCND:USW00093817	EVANSVILLE REGIONAL AIRPORT IN US	20110131	50	-11	121.9	38.0441	-87.5205	X		2400	X		2400
GHCND:USW00093817	EVANSVILLE REGIONAL AIRPORT IN US	20110201	122	-28	121.9	38.0441	-87.5205	X		2400	X		2400
GHCND:USW00093817	EVANSVILLE REGIONAL AIRPORT IN US	20110202	-28	-67	121.9	38.0441	-87.5205	X		2400	X		2400
GHCND:USW00093817	EVANSVILLE REGIONAL AIRPORT IN US	20110203	-6	-111	121.9	38.0441	-87.5205	X		2400	X		2400
GHCND:USW00093817	EVANSVILLE REGIONAL AIRPORT IN US	20110204	28	-83	121.9	38.0441	-87.5205	X		2400	X		2400
GHCND:USW00093817	EVANSVILLE REGIONAL AIRPORT IN US	20110205	6	-11	121.9	38.0441	-87.5205	X		2400	X		2400
GHCND:USW00093817	EVANSVILLE REGIONAL AIRPORT IN US	20110206	61	-6	121.9	38.0441	-87.5205	X		2400	X		2400
GHCND:USW00093817	EVANSVILLE REGIONAL AIRPORT IN US	20110207	33	-22	121.9	38.0441	-87.5205	X		2400	X		2400
GHCND:USW00093817	EVANSVILLE REGIONAL AIRPORT IN US	20110208	-22	-100	121.9	38.0441	-87.5205	X		2400	X		2400
GHCND:USW00093817	EVANSVILLE REGIONAL AIRPORT IN US	20110209	-67	-122	121.9	38.0441	-87.5205	X		2400	X		2400
GHCND:USW00093817	EVANSVILLE REGIONAL AIRPORT IN US	20110210	-28	-144	121.9	38.0441	-87.5205	X		2400	X		2400
GHCND:USW00093817	EVANSVILLE REGIONAL AIRPORT IN US	20110211	22	-111	121.9	38.0441	-87.5205	X		2400	X		2400
GHCND:USW00093817	EVANSVILLE REGIONAL AIRPORT IN US	20110212	94	-28	121.9	38.0441	-87.5205	X		2400	X		2400
GHCND:USW00093817	EVANSVILLE REGIONAL AIRPORT IN US	20110213	150	11	121.9	38.0441	-87.5205	X		2400	X		2400
GHCND:USW00093817	EVANSVILLE REGIONAL AIRPORT IN US	20110214	106	-22	121.9	38.0441	-87.5205	X		2400	X		2400
GHCND:USW00093817	EVANSVILLE REGIONAL AIRPORT IN US	20110215	122	-50	121.9	38.0441	-87.5205	X		2400	X		2400
GHCND:USW00093817	EVANSVILLE REGIONAL AIRPORT IN US	20110216	222	67	121.9	38.0441	-87.5205	X		2400	X		2400
GHCND:USW00093817	EVANSVILLE REGIONAL AIRPORT IN US	20110217	189	111	121.9	38.0441	-87.5205	X		2400	X		2400
GHCND:USW00093817	EVANSVILLE REGIONAL AIRPORT IN US	20110218	189	0	121.9	38.0441	-87.5205	X		2400	X		2400
GHCND:USW00093817	EVANSVILLE REGIONAL AIRPORT IN US	20110219	133	-11	121.9	38.0441	-87.5205	X		2400	X		2400
GHCND:USW00093817	EVANSVILLE REGIONAL AIRPORT IN US	20110220	222	50	121.9	38.0441	-87.5205	X		2400	X		2400
GHCND:USW00093817	EVANSVILLE REGIONAL AIRPORT IN US	20110221	194	56	121.9	38.0441	-87.5205	X		2400	X		2400
GHCND:USW00093817	EVANSVILLE REGIONAL AIRPORT IN US	20110222	61	-33	121.9	38.0441	-87.5205	X		2400	X		2400
GHCND:USW00093817	EVANSVILLE REGIONAL AIRPORT IN US	20110223	94	-50	121.9	38.0441	-87.5205	X		2400	X		2400
GHCND:USW00093817	EVANSVILLE REGIONAL AIRPORT IN US	20110224	94	56	121.9	38.0441	-87.5205	X		2400	X		2400
GHCND:USW00093817	EVANSVILLE REGIONAL AIRPORT IN US	20110225	56	11	121.9	38.0441	-87.5205	X		2400	X		2400
GHCND:USW00093817	EVANSVILLE REGIONAL AIRPORT IN US	20110226	72	17	121.9	38.0441	-87.5205	X		2400	X		2400
GHCND:USW00093817	EVANSVILLE REGIONAL AIRPORT IN US	20110227	200	22	121.9	38.0441	-87.5205	X		2400	X		2400
GHCND:USW00093817	EVANSVILLE REGIONAL AIRPORT IN US	20110228	206	-22	121.9	38.0441	-87.5205	X		2400	X		2400
GHCND:USW00093817	EVANSVILLE REGIONAL AIRPORT IN US	20110301	100	-33	121.9	38.0441	-87.5205	X		2400	X		2400
GHCND:USW00093817	EVANSVILLE REGIONAL AIRPORT IN US	20110302	150	-17	121.9	38.0441	-87.5205	X		2400	X		2400
GHCND:USW00093817	EVANSVILLE REGIONAL AIRPORT IN US	20110303	172	6	121.9	38.0441	-87.5205	X		2400	X		2400
GHCND:USW00093817	EVANSVILLE REGIONAL AIRPORT IN US	20110304	156	111	121.9	38.0441	-87.5205	X		2400	X		2400
GHCND:USW00093817	EVANSVILLE REGIONAL AIRPORT IN US	20110305	133	17	121.9	38.0441	-87.5205	X		2400	X		2400
GHCND:USW00093817	EVANSVILLE REGIONAL AIRPORT IN US	20110306	33	0	121.9	38.0441	-87.5205	X		2400	X		2400
GHCND:USW00093817	EVANSVILLE REGIONAL AIRPORT IN US	20110307	78	-28	121.9	38.0441	-87.5205	X		2400	X		2400
GHCND:USW00093817	EVANSVILLE REGIONAL AIRPORT IN US	20110308	139	28	121.9	38.0441	-87.5205	X		2400	X		2400
GHCND:USW00093817	EVANSVILLE REGIONAL AIRPORT IN US	20110309	122	50	121.9	38.0441	-87.5205	X		2400	X		2400
GHCND:USW00093817	EVANSVILLE REGIONAL AIRPORT IN US	20110310	56	28	121.9	38.0441	-87.5205	X		2400	X		2400
GHCND:USW00093817	EVANSVILLE REGIONAL AIRPORT IN US	20110311	117	-17	121.9	38.0441	-87.5205	X		2400	X		2400
GHCND:USW00093817	EVANSVILLE REGIONAL AIRPORT IN US	20110312	200	56	121.9	38.0441	-87.5205	X		2400	X		2400
GHCND:USW00093817	EVANSVILLE REGIONAL AIRPORT IN US	20110313	117	22	121.9	38.0441	-87.5205	X		2400	X		2400
GHCND:USW00093817	EVANSVILLE REGIONAL AIRPORT IN US	20110314	61	39	121.9	38.0441	-87.5205	X		2400	X		2400
GHCND:USW00093817	EVANSVILLE REGIONAL AIRPORT IN US	20110315	72	50	121.9	38.0441	-87.5205	X		2400	X		2400
GHCND:USW00093817	EVANSVILLE REGIONAL AIRPORT IN US	20110316	156	17	121.9	38.0441	-87.5205	X		2400	X		2400
GHCND:USW00093817	EVANSVILLE REGIONAL AIRPORT IN US	20110317	244	67	121.9	38.0441	-87.5205	X		2400	X		2400
GHCND:USW00093817	EVANSVILLE REGIONAL AIRPORT IN US	20110318	228	94	121.9	38.0441	-87.5205	X		2400	X		2400
GHCND:USW00093817	EVANSVILLE REGIONAL AIRPORT IN US	20110319	178	78	121.9	38.0441	-87.5205	X		2400	X		2400
GHCND:USW00093817	EVANSVILLE REGIONAL AIRPORT IN US	20110320	261	67	121.9	38.0441	-87.5205	X		2400	X		2400
GHCND:USW00093817	EVANSVILLE REGIONAL AIRPORT IN US	20110321	261	150	121.9	38.0441	-87.5205	X		2400	X		2400
GHCND:USW00093817	EVANSVILLE REGIONAL AIRPORT IN US	20110322	233	122	121.9	38.0441	-87.5205	X		2400	X		2400
GHCND:USW00093817	EVANSVILLE REGIONAL AIRPORT IN US	20110323	256	72	121.9	38.0441	-87.5205	X		2400	X		2400
GHCND:USW00093817	EVANSVILLE REGIONAL AIRPORT IN US	20110324	78	28	121.9	38.0441	-87.5205	X		2400	X		2400
GHCND:USW00093817	EVANSVILLE REGIONAL AIRPORT IN US	20110325	44	22	121.9	38.0441	-87.5205	X		2400	X		2400
GHCND:USW00093817	EVANSVILLE REGIONAL AIRPORT IN US	20110326	67	0	121.9	38.0441	-87.5205	X		2400	X		2400
GHCND:USW00093817	EVANSVILLE REGIONAL AIRPORT IN US	20110327	89	-11	121.9	38.0441	-87.5205	X		2400	X		2400

GHCND:USW00093817	EVANSVILLE REGIONAL AIRPORT IN US	20110328	117	0	121.9	38.0441	-87.5205	X	2400	X	2400
GHCND:USW00093817	EVANSVILLE REGIONAL AIRPORT IN US	20110329	111	50	121.9	38.0441	-87.5205	X	2400	X	2400
GHCND:USW00093817	EVANSVILLE REGIONAL AIRPORT IN US	20110330	100	6	121.9	38.0441	-87.5205	X	2400	X	2400
GHCND:USW00093817	EVANSVILLE REGIONAL AIRPORT IN US	20110331	117	-11	121.9	38.0441	-87.5205	X	2400	X	2400
GHCND:USW00093817	EVANSVILLE REGIONAL AIRPORT IN US	20110401	144	-6	121.9	38.0441	-87.5205	X	2400	X	2400
GHCND:USW00093817	EVANSVILLE REGIONAL AIRPORT IN US	20110402	189	44	121.9	38.0441	-87.5205	X	2400	X	2400
GHCND:USW00093817	EVANSVILLE REGIONAL AIRPORT IN US	20110403	283	44	121.9	38.0441	-87.5205	X	2400	X	2400
GHCND:USW00093817	EVANSVILLE REGIONAL AIRPORT IN US	20110404	244	67	121.9	38.0441	-87.5205	X	2400	X	2400
GHCND:USW00093817	EVANSVILLE REGIONAL AIRPORT IN US	20110405	139	33	121.9	38.0441	-87.5205	X	2400	X	2400
GHCND:USW00093817	EVANSVILLE REGIONAL AIRPORT IN US	20110406	228	83	121.9	38.0441	-87.5205	X	2400	X	2400
GHCND:USW00093817	EVANSVILLE REGIONAL AIRPORT IN US	20110407	239	61	121.9	38.0441	-87.5205	X	2400	X	2400
GHCND:USW00093817	EVANSVILLE REGIONAL AIRPORT IN US	20110408	289	156	121.9	38.0441	-87.5205	X	2400	X	2400
GHCND:USW00093817	EVANSVILLE REGIONAL AIRPORT IN US	20110409	294	167	121.9	38.0441	-87.5205	X	2400	X	2400
GHCND:USW00093817	EVANSVILLE REGIONAL AIRPORT IN US	20110410	294	189	121.9	38.0441	-87.5205	X	2400	X	2400
GHCND:USW00093817	EVANSVILLE REGIONAL AIRPORT IN US	20110411	239	133	121.9	38.0441	-87.5205	X	2400	X	2400
GHCND:USW00093817	EVANSVILLE REGIONAL AIRPORT IN US	20110412	178	72	121.9	38.0441	-87.5205	X	2400	X	2400
GHCND:USW00093817	EVANSVILLE REGIONAL AIRPORT IN US	20110413	206	56	121.9	38.0441	-87.5205	X	2400	X	2400
GHCND:USW00093817	EVANSVILLE REGIONAL AIRPORT IN US	20110414	228	44	121.9	38.0441	-87.5205	X	2400	X	2400
GHCND:USW00093817	EVANSVILLE REGIONAL AIRPORT IN US	20110415	194	111	121.9	38.0441	-87.5205	X	2400	X	2400
GHCND:USW00093817	EVANSVILLE REGIONAL AIRPORT IN US	20110416	122	33	121.9	38.0441	-87.5205	X	2400	X	2400
GHCND:USW00093817	EVANSVILLE REGIONAL AIRPORT IN US	20110417	217	44	121.9	38.0441	-87.5205	X	2400	X	2400
GHCND:USW00093817	EVANSVILLE REGIONAL AIRPORT IN US	20110418	239	144	121.9	38.0441	-87.5205	X	2400	X	2400
GHCND:USW00093817	EVANSVILLE REGIONAL AIRPORT IN US	20110419	272	167	121.9	38.0441	-87.5205	X	2400	X	2400
GHCND:USW00093817	EVANSVILLE REGIONAL AIRPORT IN US	20110420	167	72	121.9	38.0441	-87.5205	X	2400	X	2400
GHCND:USW00093817	EVANSVILLE REGIONAL AIRPORT IN US	20110421	172	50	121.9	38.0441	-87.5205	X	2400	X	2400
GHCND:USW00093817	EVANSVILLE REGIONAL AIRPORT IN US	20110422	233	122	121.9	38.0441	-87.5205	X	2400	X	2400
GHCND:USW00093817	EVANSVILLE REGIONAL AIRPORT IN US	20110423	206	161	121.9	38.0441	-87.5205	X	2400	X	2400
GHCND:USW00093817	EVANSVILLE REGIONAL AIRPORT IN US	20110424	211	161	121.9	38.0441	-87.5205	X	2400	X	2400
GHCND:USW00093817	EVANSVILLE REGIONAL AIRPORT IN US	20110425	211	161	121.9	38.0441	-87.5205	X	2400	X	2400
GHCND:USW00093817	EVANSVILLE REGIONAL AIRPORT IN US	20110426	244	150	121.9	38.0441	-87.5205	X	2400	X	2400
GHCND:USW00093817	EVANSVILLE REGIONAL AIRPORT IN US	20110427	189	89	121.9	38.0441	-87.5205	X	2400	X	2400
GHCND:USW00093817	EVANSVILLE REGIONAL AIRPORT IN US	20110428	200	67	121.9	38.0441	-87.5205	X	2400	X	2400
GHCND:USW00093817	EVANSVILLE REGIONAL AIRPORT IN US	20110429	211	94	121.9	38.0441	-87.5205	X	2400	X	2400
GHCND:USW00093817	EVANSVILLE REGIONAL AIRPORT IN US	20110430	250	106	121.9	38.0441	-87.5205	X	2400	X	2400
GHCND:USW00093817	EVANSVILLE REGIONAL AIRPORT IN US	20110501	200	106	121.9	38.0441	-87.5205	X	2400	X	2400
GHCND:USW00093817	EVANSVILLE REGIONAL AIRPORT IN US	20110502	117	83	121.9	38.0441	-87.5205	X	2400	X	2400
GHCND:USW00093817	EVANSVILLE REGIONAL AIRPORT IN US	20110503	172	50	121.9	38.0441	-87.5205	X	2400	X	2400
GHCND:USW00093817	EVANSVILLE REGIONAL AIRPORT IN US	20110504	139	33	121.9	38.0441	-87.5205	X	2400	X	2400
GHCND:USW00093817	EVANSVILLE REGIONAL AIRPORT IN US	20110505	183	28	121.9	38.0441	-87.5205	X	2400	X	2400
GHCND:USW00093817	EVANSVILLE REGIONAL AIRPORT IN US	20110506	206	111	121.9	38.0441	-87.5205	X	2400	X	2400
GHCND:USW00093817	EVANSVILLE REGIONAL AIRPORT IN US	20110507	217	100	121.9	38.0441	-87.5205	X	2400	X	2400
GHCND:USW00093817	EVANSVILLE REGIONAL AIRPORT IN US	20110508	294	128	121.9	38.0441	-87.5205	X	2400	X	2400
GHCND:USW00093817	EVANSVILLE REGIONAL AIRPORT IN US	20110509	278	172	121.9	38.0441	-87.5205	X	2400	X	2400
GHCND:USW00093817	EVANSVILLE REGIONAL AIRPORT IN US	20110510	289	183	121.9	38.0441	-87.5205	X	2400	X	2400
GHCND:USW00093817	EVANSVILLE REGIONAL AIRPORT IN US	20110511	306	167	121.9	38.0441	-87.5205	X	2400	X	2400
GHCND:USW00093817	EVANSVILLE REGIONAL AIRPORT IN US	20110512	294	194	121.9	38.0441	-87.5205	X	2400	X	2400
GHCND:USW00093817	EVANSVILLE REGIONAL AIRPORT IN US	20110513	250	150	121.9	38.0441	-87.5205	X	2400	X	2400
GHCND:USW00093817	EVANSVILLE REGIONAL AIRPORT IN US	20110514	178	111	121.9	38.0441	-87.5205	X	2400	X	2400
GHCND:USW00093817	EVANSVILLE REGIONAL AIRPORT IN US	20110515	139	89	121.9	38.0441	-87.5205	X	2400	X	2400
GHCND:USW00093817	EVANSVILLE REGIONAL AIRPORT IN US	20110516	178	89	121.9	38.0441	-87.5205	X	2400	X	2400
GHCND:USW00093817	EVANSVILLE REGIONAL AIRPORT IN US	20110517	150	67	121.9	38.0441	-87.5205	X	2400	X	2400
GHCND:USW00093817	EVANSVILLE REGIONAL AIRPORT IN US	20110518	206	117	121.9	38.0441	-87.5205	X	2400	X	2400
GHCND:USW00093817	EVANSVILLE REGIONAL AIRPORT IN US	20110519	222	94	121.9	38.0441	-87.5205	X	2400	X	2400
GHCND:USW00093817	EVANSVILLE REGIONAL AIRPORT IN US	20110520	272	161	121.9	38.0441	-87.5205	X	2400	X	2400
GHCND:USW00093817	EVANSVILLE REGIONAL AIRPORT IN US	20110521	289	183	121.9	38.0441	-87.5205	X	2400	X	2400
GHCND:USW00093817	EVANSVILLE REGIONAL AIRPORT IN US	20110522	300	172	121.9	38.0441	-87.5205	X	2400	X	2400
GHCND:USW00093817	EVANSVILLE REGIONAL AIRPORT IN US	20110523	294	167	121.9	38.0441	-87.5205	X	2400	X	2400
GHCND:USW00093817	EVANSVILLE REGIONAL AIRPORT IN US	20110524	278	161	121.9	38.0441	-87.5205	X	2400	X	2400
GHCND:USW00093817	EVANSVILLE REGIONAL AIRPORT IN US	20110525	294	167	121.9	38.0441	-87.5205	X	2400	X	2400
GHCND:USW00093817	EVANSVILLE REGIONAL AIRPORT IN US	20110526	211	122	121.9	38.0441	-87.5205	X	2400	X	2400
GHCND:USW00093817	EVANSVILLE REGIONAL AIRPORT IN US	20110527	156	111	121.9	38.0441	-87.5205	X	2400	X	2400
GHCND:USW00093817	EVANSVILLE REGIONAL AIRPORT IN US	20110528	283	117	121.9	38.0441	-87.5205	X	2400	X	2400
GHCND:USW00093817	EVANSVILLE REGIONAL AIRPORT IN US	20110529	328	222	121.9	38.0441	-87.5205	X	2400	X	2400
GHCND:USW00093817	EVANSVILLE REGIONAL AIRPORT IN US	20110530	328	222	121.9	38.0441	-87.5205	X	2400	X	2400
GHCND:USW00093817	EVANSVILLE REGIONAL AIRPORT IN US	20110531	328	217	121.9	38.0441	-87.5205	X	2400	X	2400
GHCND:USW00093817	EVANSVILLE REGIONAL AIRPORT IN US	20110601	328	183	121.9	38.0441	-87.5205	X	2400	X	2400
GHCND:USW00093817	EVANSVILLE REGIONAL AIRPORT IN US	20110602	317	167	121.9	38.0441	-87.5205	X	2400	Z	2400
GHCND:USW00093817	EVANSVILLE REGIONAL AIRPORT IN US	20110603	322	189	121.9	38.0441	-87.5205	X	2400	X	2400
GHCND:USW00093817	EVANSVILLE REGIONAL AIRPORT IN US	20110604	367	211	121.9	38.0441	-87.5205	X	2400	X	2400
GHCND:USW00093817	EVANSVILLE REGIONAL AIRPORT IN US	20110605	311	194	121.9	38.0441	-87.5205	X	2400	X	2400
GHCND:USW00093817	EVANSVILLE REGIONAL AIRPORT IN US	20110606	333	178	121.9	38.0441	-87.5205	X	2400	X	2400
GHCND:USW00093817	EVANSVILLE REGIONAL AIRPORT IN US	20110607	344	200	121.9	38.0441	-87.5205	X	2400	X	2400
GHCND:USW00093817	EVANSVILLE REGIONAL AIRPORT IN US	20110608	344	217	121.9	38.0441	-87.5205	X	2400	X	2400
GHCND:USW00093817	EVANSVILLE REGIONAL AIRPORT IN US	20110609	339	217	121.9	38.0441	-87.5205	X	2400	X	2400
GHCND:USW00093817	EVANSVILLE REGIONAL AIRPORT IN US	20110610	333	233	121.9	38.0441	-87.5205	X	2400	X	2400
GHCND:USW00093817	EVANSVILLE REGIONAL AIRPORT IN US	20110611	311	194	121.9	38.0441	-87.5205	X	2400	X	2400
GHCND:USW00093817	EVANSVILLE REGIONAL AIRPORT IN US	20110612	267	194	121.9	38.0441	-87.5205	X	2400	X	2400
GHCND:USW00093817	EVANSVILLE REGIONAL AIRPORT IN US	20110613	289	150	121.9	38.0441	-87.5205	X	2400	X	2400
GHCND:USW00093817	EVANSVILLE REGIONAL AIRPORT IN US	20110614	217	172	121.9	38.0441	-87.5205	X	2400	X	2400
GHCND:USW00093817	EVANSVILLE REGIONAL AIRPORT IN US	20110615	311	189	121.9	38.0441	-87.5205	X	2400	X	2400
GHCND:USW00093817	EVANSVILLE REGIONAL AIRPORT IN US	20110616	311	161	121.9	38.0441	-87.5205	X	2400	X	2400
GHCND:USW00093817	EVANSVILLE REGIONAL AIRPORT IN US	20110617	289	189	121.9	38.0441	-87.5205	X	2400	X	2400
GHCND:USW00093817	EVANSVILLE REGIONAL AIRPORT IN US	20110618	261	183	121.9	38.0441	-87.5205	X	2400	X	2400
GHCND:USW00093817	EVANSVILLE REGIONAL AIRPORT IN US	20110619	294	194	121.9	38.0441	-87.5205	X	2400	X	2400
GHCND:USW00093817	EVANSVILLE REGIONAL AIRPORT IN US	20110620	322	239	121.9	38.0441	-87.5205	X	2400	X	2400
GHCND:USW00093817	EVANSVILLE REGIONAL AIRPORT IN US	20110621	300	217	121.9	38.0441	-87.5205	X	2400	X	2400
GHCND:USW00093817	EVANSVILLE REGIONAL AIRPORT IN US	20110622	300	211	121.9	38.0441	-87.5205	X	2400	X	2400
GHCND:USW00093817	EVANSVILLE REGIONAL AIRPORT IN US	20110623	283	200	121.9	38.0441	-87.5205	X	2400	X	2400
GHCND:USW00093817	EVANSVILLE REGIONAL AIRPORT IN US	20110624	272	161	121.9	38.0441	-87.5205	X	2400	X	2400
GHCND:USW00093817	EVANSVILLE REGIONAL AIRPORT IN US	20110625	267	167	121.9	38.0441	-87.5205	X	2400	X	2400
GHCND:USW00093817	EVANSVILLE REGIONAL AIRPORT IN US	20110626	244	183	121.9	38.0441	-87.5205	X	2400	X	2400
GHCND:USW00093817	EVANSVILLE REGIONAL AIRPORT IN US	20110627	283	217	121.9	38.0441	-87.5205	X	2400	X	2400
GHCND:USW00093817	EVANSVILLE REGIONAL AIRPORT IN US	20110628	294	172	121.9	38.0441	-87.5205	X	2400	X	2400
GHCND:USW00093817	EVANSVILLE REGIONAL AIRPORT IN US	20110629	306	150	121.9	38.0441	-87.5205	X	2400	X	2400
GHCND:USW00093817	EVANSVILLE REGIONAL AIRPORT IN US	20110630	306	167	121.9	38.0441	-87.5205	X	2400	X	2400
GHCND:USW00093817	EVANSVILLE REGIONAL AIRPORT IN US	20110701	328	194	121.9	38.0441	-87.5205	X	2400	X	2400
GHCND:USW00093817	EVANSVILLE REGIONAL AIRPORT IN US	20110702	339	211	121.9	38.0441	-87.5205	X	2400	X	2400
GHCND:USW00093817	EVANSVILLE REGIONAL AIRPORT IN US	20110703	333	206	121.9	38.0441	-87.5205	X	2400	X	2400
GHCND:USW00093817	EVANSVILLE REGIONAL AIRPORT IN US	20110704	289	206	121.9	38.0441	-87.5205	X	2400	X	2400
GHCND:USW00093817	EVANSVILLE REGIONAL AIRPORT IN US	20110705	328	211	121.9	38.0441	-87.5205	X	2400	X	2400
GHCND:USW00093817	EVANSVILLE REGIONAL AIRPORT IN US	20110706	333	194	121.9	38.0441	-87.5205	X	2400	X	2400
GHCND:USW00093817	EVANSVILLE REGIONAL AIRPORT IN US	20110707	322	206	121.9	38.0441	-87.5205	X	2400	X	2400
GHCND:USW00093817	EVANSVILLE REGIONAL AIRPORT IN US	20110708	311	217	121.9	38.0441	-87.5205	X	2400	X	2400
GHCND:USW00093817	EVANSVILLE REGIONAL AIRPORT IN US	20110709	322	206	121.9	38.0441	-87.5205	X	2400	X	2400
GHCND:USW00093817	EVANSVILLE REGIONAL AIRPORT IN US	20110710	328	206	121.9	38.0441	-87.5205	X	2400	X	2400
GHCND:USW00093817	EVANSVILLE REGIONAL AIRPORT IN US	20110711	361	261	121.9	38.0441	-87.5205	X	2400	X	2400
GHCND:USW00093817	EVANSVILLE REGIONAL AIRPORT IN US	20110712	372	217	121.9	38.0441	-87.5205	X	2400	X	2400
GHCND:USW00093817	EVANSVILLE REGIONAL AIRPORT IN US	20110713	317	217	121.9	38.0441	-87.5205	X	2400	X	2400
GHCND:USW00093817	EVANSVILLE REGIONAL AIRPORT IN US	20110714	311	217	121.9	38.0441	-87.5205	X	2400	X	2400
GHCND:USW00093817	EVANSVILLE REGIONAL AIRPORT IN US	20110715	322	200	121.9	38.0441	-87.5205	X	2400	X	2400
GHCND:USW00093817	EVANSVILLE REGIONAL AIRPORT IN US	20110716	317	211	121.9	38.0441	-87.5205	X	2400	X	2400
GHCND:USW00093817	EVANSVILLE REGIONAL AIRPORT IN US	20110717	328	244	121.9	38.0441	-87.5205	X	2400	X	2400
GHCND:USW00093817	EVANSVILLE REGIONAL AIRPORT IN US	20110718	339	233	121.9	38.0441	-87.5205	X	2400	X	2400
GHCND:USW00093817	EVANSVILLE REGIONAL AIRPORT IN US	20110719	344	250	121.9	38.0441	-87.5205	X	2400	X	2400
GHCND:USW00093817	EVANSVILLE REGIONAL AIRPORT IN US	20110720	350	256	121.9	38.0441	-87.5205	X	2400	X	2400
GHCND:USW00093817	EVANSVILLE REGIONAL AIRPORT IN US	20110721	372	244	121.9	38.0441	-87.5205	X	2400	X	2400
GHCND:USW00093817	EVANSVILLE REGIONAL AIRPORT IN US	20110722	350	250	121.9	38.0441	-87.5205	X	2400	X	2400
GHCND:USW00093817	EVANSVILLE REGIONAL AIRPORT IN US	20110723	344	256	121.9	38.0441	-87.5205	X	2400	X	2400
GHCND:USW00093817	EVANSVILLE REGIONAL AIRPORT IN US	20110724	344	233	121.9	38.0441	-87.5205	X	2400	X	2400
GHCND:USW00093817	EVANSVILLE REGIONAL AIRPORT IN US	20110725	328	228	121.9	38.0441	-87.5205	X	2400	X	2400
GHCND:USW00093817	EVANSVILLE REGIONAL AIRPORT IN US	20110726	350	217	121.9	38.0441	-87.5205	X	2400	X	2400
GHCND:USW00093817	EVANSVILLE REGIONAL AIRPORT IN US	20110727	344	233	121.9	38.0441	-87.5205	X	2400	X	2400
GHCND:USW00093817	EVANSVILLE REGIONAL AIRPORT IN US	20110728	356	228	121.9	38.0441	-87.5205	X	2400	X	2400
GHCND:USW00093817	EVANSVILLE REGIONAL AIRPORT IN US	20110729	333	250	121.9	38.0441	-87.5205	X	2400	X	2400

GHCND:USW00093817	EVANSVILLE REGIONAL AIRPORT IN US	20110730	344	244	121.9	38.0441	-87.5205	X	2400	X	2400
GHCND:USW00093817	EVANSVILLE REGIONAL AIRPORT IN US	20110731	356	244	121.9	38.0441	-87.5205	X	2400	X	2400
GHCND:USW00093817	EVANSVILLE REGIONAL AIRPORT IN US	20110801	356	222	121.9	38.0441	-87.5205	X	2400	X	2400
GHCND:USW00093817	EVANSVILLE REGIONAL AIRPORT IN US	20110802	344	200	121.9	38.0441	-87.5205	X	2400	X	2400
GHCND:USW00093817	EVANSVILLE REGIONAL AIRPORT IN US	20110803	350	244	121.9	38.0441	-87.5205	X	2400	X	2400
GHCND:USW00093817	EVANSVILLE REGIONAL AIRPORT IN US	20110804	322	206	121.9	38.0441	-87.5205	X	2400	X	2400
GHCND:USW00093817	EVANSVILLE REGIONAL AIRPORT IN US	20110805	322	233	121.9	38.0441	-87.5205	X	2400	X	2400
GHCND:USW00093817	EVANSVILLE REGIONAL AIRPORT IN US	20110806	317	233	121.9	38.0441	-87.5205	X	2400	X	2400
GHCND:USW00093817	EVANSVILLE REGIONAL AIRPORT IN US	20110807	339	244	121.9	38.0441	-87.5205	X	2400	X	2400
GHCND:USW00093817	EVANSVILLE REGIONAL AIRPORT IN US	20110808	306	222	121.9	38.0441	-87.5205	X	2400	X	2400
GHCND:USW00093817	EVANSVILLE REGIONAL AIRPORT IN US	20110809	317	217	121.9	38.0441	-87.5205	X	2400	X	2400
GHCND:USW00093817	EVANSVILLE REGIONAL AIRPORT IN US	20110810	306	183	121.9	38.0441	-87.5205	X	2400	X	2400
GHCND:USW00093817	EVANSVILLE REGIONAL AIRPORT IN US	20110811	294	167	121.9	38.0441	-87.5205	X	2400	X	2400
GHCND:USW00093817	EVANSVILLE REGIONAL AIRPORT IN US	20110812	306	156	121.9	38.0441	-87.5205	X	2400	X	2400
GHCND:USW00093817	EVANSVILLE REGIONAL AIRPORT IN US	20110813	294	178	121.9	38.0441	-87.5205	X	2400	X	2400
GHCND:USW00093817	EVANSVILLE REGIONAL AIRPORT IN US	20110814	278	172	121.9	38.0441	-87.5205	X	2400	X	2400
GHCND:USW00093817	EVANSVILLE REGIONAL AIRPORT IN US	20110815	289	167	121.9	38.0441	-87.5205	X	2400	X	2400
GHCND:USW00093817	EVANSVILLE REGIONAL AIRPORT IN US	20110816	300	156	121.9	38.0441	-87.5205	X	2400	X	2400
GHCND:USW00093817	EVANSVILLE REGIONAL AIRPORT IN US	20110817	317	178	121.9	38.0441	-87.5205	X	2400	X	2400
GHCND:USW00093817	EVANSVILLE REGIONAL AIRPORT IN US	20110818	339	200	121.9	38.0441	-87.5205	X	2400	X	2400
GHCND:USW00093817	EVANSVILLE REGIONAL AIRPORT IN US	20110819	306	194	121.9	38.0441	-87.5205	X	2400	X	2400
GHCND:USW00093817	EVANSVILLE REGIONAL AIRPORT IN US	20110820	317	189	121.9	38.0441	-87.5205	X	2400	X	2400
GHCND:USW00093817	EVANSVILLE REGIONAL AIRPORT IN US	20110821	333	217	121.9	38.0441	-87.5205	X	2400	X	2400
GHCND:USW00093817	EVANSVILLE REGIONAL AIRPORT IN US	20110822	311	172	121.9	38.0441	-87.5205	X	2400	X	2400
GHCND:USW00093817	EVANSVILLE REGIONAL AIRPORT IN US	20110823	322	167	121.9	38.0441	-87.5205	X	2400	X	2400
GHCND:USW00093817	EVANSVILLE REGIONAL AIRPORT IN US	20110824	350	239	121.9	38.0441	-87.5205	X	2400	X	2400
GHCND:USW00093817	EVANSVILLE REGIONAL AIRPORT IN US	20110825	317	206	121.9	38.0441	-87.5205	X	2400	X	2400
GHCND:USW00093817	EVANSVILLE REGIONAL AIRPORT IN US	20110826	322	178	121.9	38.0441	-87.5205	X	2400	X	2400
GHCND:USW00093817	EVANSVILLE REGIONAL AIRPORT IN US	20110827	322	150	121.9	38.0441	-87.5205	X	2400	X	2400
GHCND:USW00093817	EVANSVILLE REGIONAL AIRPORT IN US	20110828	306	189	121.9	38.0441	-87.5205	X	2400	X	2400
GHCND:USW00093817	EVANSVILLE REGIONAL AIRPORT IN US	20110829	317	156	121.9	38.0441	-87.5205	X	2400	X	2400
GHCND:USW00093817	EVANSVILLE REGIONAL AIRPORT IN US	20110830	317	139	121.9	38.0441	-87.5205	X	2400	X	2400
GHCND:USW00093817	EVANSVILLE REGIONAL AIRPORT IN US	20110831	350	183	121.9	38.0441	-87.5205	X	2400	X	2400
GHCND:USW00093817	EVANSVILLE REGIONAL AIRPORT IN US	20110901	372	211	121.9	38.0441	-87.5205	X	2400	X	2400
GHCND:USW00093817	EVANSVILLE REGIONAL AIRPORT IN US	20110902	378	206	121.9	38.0441	-87.5205	X	2400	X	2400
GHCND:USW00093817	EVANSVILLE REGIONAL AIRPORT IN US	20110903	378	211	121.9	38.0441	-87.5205	X	2400	X	2400
GHCND:USW00093817	EVANSVILLE REGIONAL AIRPORT IN US	20110904	261	200	121.9	38.0441	-87.5205	X	2400	X	2400
GHCND:USW00093817	EVANSVILLE REGIONAL AIRPORT IN US	20110905	206	144	121.9	38.0441	-87.5205	X	2400	X	2400
GHCND:USW00093817	EVANSVILLE REGIONAL AIRPORT IN US	20110906	222	117	121.9	38.0441	-87.5205	X	2400	X	2400
GHCND:USW00093817	EVANSVILLE REGIONAL AIRPORT IN US	20110907	261	128	121.9	38.0441	-87.5205	X	2400	X	2400
GHCND:USW00093817	EVANSVILLE REGIONAL AIRPORT IN US	20110908	211	139	121.9	38.0441	-87.5205	X	2400	X	2400
GHCND:USW00093817	EVANSVILLE REGIONAL AIRPORT IN US	20110909	183	150	121.9	38.0441	-87.5205	X	2400	X	2400
GHCND:USW00093817	EVANSVILLE REGIONAL AIRPORT IN US	20110910	256	150	121.9	38.0441	-87.5205	X	2400	X	2400
GHCND:USW00093817	EVANSVILLE REGIONAL AIRPORT IN US	20110911	267	144	121.9	38.0441	-87.5205	X	2400	X	2400
GHCND:USW00093817	EVANSVILLE REGIONAL AIRPORT IN US	20110912	300	133	121.9	38.0441	-87.5205	X	2400	X	2400
GHCND:USW00093817	EVANSVILLE REGIONAL AIRPORT IN US	20110913	333	156	121.9	38.0441	-87.5205	X	2400	X	2400
GHCND:USW00093817	EVANSVILLE REGIONAL AIRPORT IN US	20110914	261	139	121.9	38.0441	-87.5205	X	2400	X	2400
GHCND:USW00093817	EVANSVILLE REGIONAL AIRPORT IN US	20110915	206	106	121.9	38.0441	-87.5205	X	2400	X	2400
GHCND:USW00093817	EVANSVILLE REGIONAL AIRPORT IN US	20110916	228	106	121.9	38.0441	-87.5205	X	2400	X	2400
GHCND:USW00093817	EVANSVILLE REGIONAL AIRPORT IN US	20110917	244	111	121.9	38.0441	-87.5205	X	2400	X	2400
GHCND:USW00093817	EVANSVILLE REGIONAL AIRPORT IN US	20110918	267	156	121.9	38.0441	-87.5205	X	2400	X	2400
GHCND:USW00093817	EVANSVILLE REGIONAL AIRPORT IN US	20110919	244	189	121.9	38.0441	-87.5205	X	2400	X	2400
GHCND:USW00093817	EVANSVILLE REGIONAL AIRPORT IN US	20110920	250	178	121.9	38.0441	-87.5205	X	2400	X	2400
GHCND:USW00093817	EVANSVILLE REGIONAL AIRPORT IN US	20110921	278	150	121.9	38.0441	-87.5205	X	2400	X	2400
GHCND:USW00093817	EVANSVILLE REGIONAL AIRPORT IN US	20110922	239	122	121.9	38.0441	-87.5205	X	2400	X	2400
GHCND:USW00093817	EVANSVILLE REGIONAL AIRPORT IN US	20110923	217	117	121.9	38.0441	-87.5205	X	2400	X	2400
GHCND:USW00093817	EVANSVILLE REGIONAL AIRPORT IN US	20110924	189	133	121.9	38.0441	-87.5205	X	2400	X	2400
GHCND:USW00093817	EVANSVILLE REGIONAL AIRPORT IN US	20110925	156	133	121.9	38.0441	-87.5205	X	2400	X	2400
GHCND:USW00093817	EVANSVILLE REGIONAL AIRPORT IN US	20110926	211	111	121.9	38.0441	-87.5205	X	2400	X	2400
GHCND:USW00093817	EVANSVILLE REGIONAL AIRPORT IN US	20110927	228	106	121.9	38.0441	-87.5205	X	2400	X	2400
GHCND:USW00093817	EVANSVILLE REGIONAL AIRPORT IN US	20110928	233	100	121.9	38.0441	-87.5205	X	2400	X	2400
GHCND:USW00093817	EVANSVILLE REGIONAL AIRPORT IN US	20110929	294	106	121.9	38.0441	-87.5205	X	2400	X	2400
GHCND:USW00093817	EVANSVILLE REGIONAL AIRPORT IN US	20110930	211	89	121.9	38.0441	-87.5205	X	2400	X	2400
GHCND:USW00093817	EVANSVILLE REGIONAL AIRPORT IN US	20111001	178	61	121.9	38.0441	-87.5205	X	2400	X	2400
GHCND:USW00093817	EVANSVILLE REGIONAL AIRPORT IN US	20111002	200	33	121.9	38.0441	-87.5205	X	2400	X	2400
GHCND:USW00093817	EVANSVILLE REGIONAL AIRPORT IN US	20111003	244	44	121.9	38.0441	-87.5205	X	2400	X	2400
GHCND:USW00093817	EVANSVILLE REGIONAL AIRPORT IN US	20111004	278	67	121.9	38.0441	-87.5205	X	2400	X	2400
GHCND:USW00093817	EVANSVILLE REGIONAL AIRPORT IN US	20111005	278	89	121.9	38.0441	-87.5205	X	2400	X	2400
GHCND:USW00093817	EVANSVILLE REGIONAL AIRPORT IN US	20111006	294	111	121.9	38.0441	-87.5205	X	2400	X	2400
GHCND:USW00093817	EVANSVILLE REGIONAL AIRPORT IN US	20111007	283	117	121.9	38.0441	-87.5205	X	2400	X	2400
GHCND:USW00093817	EVANSVILLE REGIONAL AIRPORT IN US	20111008	267	111	121.9	38.0441	-87.5205	X	2400	X	2400
GHCND:USW00093817	EVANSVILLE REGIONAL AIRPORT IN US	20111009	272	83	121.9	38.0441	-87.5205	X	2400	X	2400
GHCND:USW00093817	EVANSVILLE REGIONAL AIRPORT IN US	20111010	272	117	121.9	38.0441	-87.5205	X	2400	X	2400
GHCND:USW00093817	EVANSVILLE REGIONAL AIRPORT IN US	20111011	272	111	121.9	38.0441	-87.5205	X	2400	X	2400
GHCND:USW00093817	EVANSVILLE REGIONAL AIRPORT IN US	20111012	244	117	121.9	38.0441	-87.5205	X	2400	X	2400
GHCND:USW00093817	EVANSVILLE REGIONAL AIRPORT IN US	20111013	206	122	121.9	38.0441	-87.5205	X	2400	X	2400
GHCND:USW00093817	EVANSVILLE REGIONAL AIRPORT IN US	20111014	211	100	121.9	38.0441	-87.5205	X	2400	X	2400
GHCND:USW00093817	EVANSVILLE REGIONAL AIRPORT IN US	20111015	200	83	121.9	38.0441	-87.5205	X	2400	X	2400
GHCND:USW00093817	EVANSVILLE REGIONAL AIRPORT IN US	20111016	283	94	121.9	38.0441	-87.5205	X	2400	X	2400
GHCND:USW00093817	EVANSVILLE REGIONAL AIRPORT IN US	20111017	206	89	121.9	38.0441	-87.5205	X	2400	X	2400
GHCND:USW00093817	EVANSVILLE REGIONAL AIRPORT IN US	20111018	111	78	121.9	38.0441	-87.5205	X	2400	X	2400
GHCND:USW00093817	EVANSVILLE REGIONAL AIRPORT IN US	20111019	89	61	121.9	38.0441	-87.5205	X	2400	X	2400
GHCND:USW00093817	EVANSVILLE REGIONAL AIRPORT IN US	20111020	122	50	121.9	38.0441	-87.5205	X	2400	X	2400
GHCND:USW00093817	EVANSVILLE REGIONAL AIRPORT IN US	20111021	156	17	121.9	38.0441	-87.5205	X	2400	X	2400
GHCND:USW00093817	EVANSVILLE REGIONAL AIRPORT IN US	20111022	200	6	121.9	38.0441	-87.5205	X	2400	X	2400
GHCND:USW00093817	EVANSVILLE REGIONAL AIRPORT IN US	20111023	189	56	121.9	38.0441	-87.5205	X	2400	X	2400
GHCND:USW00093817	EVANSVILLE REGIONAL AIRPORT IN US	20111024	222	67	121.9	38.0441	-87.5205	X	2400	X	2400
GHCND:USW00093817	EVANSVILLE REGIONAL AIRPORT IN US	20111025	256	44	121.9	38.0441	-87.5205	X	2400	X	2400
GHCND:USW00093817	EVANSVILLE REGIONAL AIRPORT IN US	20111026	206	106	121.9	38.0441	-87.5205	X	2400	X	2400
GHCND:USW00093817	EVANSVILLE REGIONAL AIRPORT IN US	20111027	122	39	121.9	38.0441	-87.5205	X	2400	X	2400
GHCND:USW00093817	EVANSVILLE REGIONAL AIRPORT IN US	20111028	133	28	121.9	38.0441	-87.5205	X	2400	X	2400
GHCND:USW00093817	EVANSVILLE REGIONAL AIRPORT IN US	20111029	167	6	121.9	38.0441	-87.5205	X	2400	X	2400
GHCND:USW00093817	EVANSVILLE REGIONAL AIRPORT IN US	20111030	172	17	121.9	38.0441	-87.5205	X	2400	X	2400
GHCND:USW00093817	EVANSVILLE REGIONAL AIRPORT IN US	20111031	161	17	121.9	38.0441	-87.5205	X	2400	X	2400
GHCND:USW00093817	EVANSVILLE REGIONAL AIRPORT IN US	20111101	206	6	121.9	38.0441	-87.5205	X	2400	X	2400
GHCND:USW00093817	EVANSVILLE REGIONAL AIRPORT IN US	20111102	206	44	121.9	38.0441	-87.5205	X	2400	X	2400
GHCND:USW00093817	EVANSVILLE REGIONAL AIRPORT IN US	20111103	122	72	121.9	38.0441	-87.5205	X	2400	X	2400
GHCND:USW00093817	EVANSVILLE REGIONAL AIRPORT IN US	20111104	161	33	121.9	38.0441	-87.5205	X	2400	X	2400
GHCND:USW00093817	EVANSVILLE REGIONAL AIRPORT IN US	20111105	172	17	121.9	38.0441	-87.5205	X	2400	X	2400
GHCND:USW00093817	EVANSVILLE REGIONAL AIRPORT IN US	20111106	183	83	121.9	38.0441	-87.5205	X	2400	X	2400
GHCND:USW00093817	EVANSVILLE REGIONAL AIRPORT IN US	20111107	206	117	121.9	38.0441	-87.5205	X	2400	X	2400
GHCND:USW00093817	EVANSVILLE REGIONAL AIRPORT IN US	20111108	228	106	121.9	38.0441	-87.5205	X	2400	X	2400
GHCND:USW00093817	EVANSVILLE REGIONAL AIRPORT IN US	20111109	183	28	121.9	38.0441	-87.5205	X	2400	X	2400
GHCND:USW00093817	EVANSVILLE REGIONAL AIRPORT IN US	20111110	94	-6	121.9	38.0441	-87.5205	X	2400	X	2400
GHCND:USW00093817	EVANSVILLE REGIONAL AIRPORT IN US	20111111	133	-28	121.9	38.0441	-87.5205	X	2400	X	2400
GHCND:USW00093817	EVANSVILLE REGIONAL AIRPORT IN US	20111112	178	61	121.9	38.0441	-87.5205	X	2400	X	2400
GHCND:USW00093817	EVANSVILLE REGIONAL AIRPORT IN US	20111113	222	139	121.9	38.0441	-87.5205	X	2400	X	2400
GHCND:USW00093817	EVANSVILLE REGIONAL AIRPORT IN US	20111114	244	150	121.9	38.0441	-87.5205	X	2400	X	2400
GHCND:USW00093817	EVANSVILLE REGIONAL AIRPORT IN US	20111115	161	111	121.9	38.0441	-87.5205	X	2400	X	2400
GHCND:USW00093817	EVANSVILLE REGIONAL AIRPORT IN US	20111116	139	33	121.9	38.0441	-87.5205	X	2400	X	2400
GHCND:USW00093817	EVANSVILLE REGIONAL AIRPORT IN US	20111117	83	-22	121.9	38.0441	-87.5205	X	2400	X	2400
GHCND:USW00093817	EVANSVILLE REGIONAL AIRPORT IN US	20111118	117	-33	121.9	38.0441	-87.5205	X	2400	X	2400
GHCND:USW00093817	EVANSVILLE REGIONAL AIRPORT IN US	20111119	178	67	121.9	38.0441	-87.5205	X	2400	X	2400
GHCND:USW00093817	EVANSVILLE REGIONAL AIRPORT IN US	20111120	161	89	121.9	38.0441	-87.5205	X	2400	X	2400
GHCND:USW00093817	EVANSVILLE REGIONAL AIRPORT IN US	20111121	139	100	121.9	38.0441	-87.5205	X	2400	X	2400
GHCND:USW00093817	EVANSVILLE REGIONAL AIRPORT IN US	20111122	189	78	121.9	38.0441	-87.5205	X	2400	X	2400
GHCND:USW00093817	EVANSVILLE REGIONAL AIRPORT IN US	20111123	83	67	121.9	38.0441	-87.5205	X	2400	X	2400
GHCND:USW00093817	EVANSVILLE REGIONAL AIRPORT IN US	20111124	94	33	121.9	38.0441	-87.5205	X	2400	X	2400
GHCND:USW00093817	EVANSVILLE REGIONAL AIRPORT IN US	20111125	172	22	121.9	38.0441	-87.5205	X	2400	X	2400
GHCND:USW00093817	EVANSVILLE REGIONAL AIRPORT IN US	20111126	206	94	121.9	38.0441	-87.5205	X	2400	X	2400
GHCND:USW00093817	EVANSVILLE REGIONAL AIRPORT IN US	20111127	144	33	121.9	38.0441	-87.5205	X	2400	X	2400
GHCND:USW00093817	EVANSVILLE REGIONAL AIRPORT IN US	20111128	61	39	121.9	38.0441	-87.5205	X	2400	X	2400
GHCND:USW00093817	EVANSVILLE REGIONAL AIRPORT IN US	20111129	61	6	121.9	38.0441	-87.5205	X	2400	X	2400
GHCND:USW00093817	EVANSVILLE REGIONAL AIRPORT IN US	20111130	67	-33	121.9	38.0441	-87.5205	X	2400	X	2400

GHCND:USW00093817	EVANSVILLE REGIONAL AIRPORT IN US	20111201	89	-50	121.9	38.0441	-87.5205	X	2400	X	2400
GHCND:USW00093817	EVANSVILLE REGIONAL AIRPORT IN US	20111202	117	-17	121.9	38.0441	-87.5205	X	2400	X	2400
GHCND:USW00093817	EVANSVILLE REGIONAL AIRPORT IN US	20111203	167	67	121.9	38.0441	-87.5205	X	2400	X	2400
GHCND:USW00093817	EVANSVILLE REGIONAL AIRPORT IN US	20111204	139	61	121.9	38.0441	-87.5205	X	2400	X	2400
GHCND:USW00093817	EVANSVILLE REGIONAL AIRPORT IN US	20111205	61	39	121.9	38.0441	-87.5205	X	2400	X	2400
GHCND:USW00093817	EVANSVILLE REGIONAL AIRPORT IN US	20111206	44	28	121.9	38.0441	-87.5205	X	2400	X	2400
GHCND:USW00093817	EVANSVILLE REGIONAL AIRPORT IN US	20111207	50	-28	121.9	38.0441	-87.5205	X	2400	X	2400
GHCND:USW00093817	EVANSVILLE REGIONAL AIRPORT IN US	20111208	67	-39	121.9	38.0441	-87.5205	X	2400	X	2400
GHCND:USW00093817	EVANSVILLE REGIONAL AIRPORT IN US	20111209	72	-28	121.9	38.0441	-87.5205	X	2400	X	2400
GHCND:USW00093817	EVANSVILLE REGIONAL AIRPORT IN US	20111210	22	-67	121.9	38.0441	-87.5205	X	2400	X	2400
GHCND:USW00093817	EVANSVILLE REGIONAL AIRPORT IN US	20111211	50	-67	121.9	38.0441	-87.5205	X	2400	X	2400
GHCND:USW00093817	EVANSVILLE REGIONAL AIRPORT IN US	20111212	111	-56	121.9	38.0441	-87.5205	X	2400	X	2400
GHCND:USW00093817	EVANSVILLE REGIONAL AIRPORT IN US	20111213	94	6	121.9	38.0441	-87.5205	X	2400	X	2400
GHCND:USW00093817	EVANSVILLE REGIONAL AIRPORT IN US	20111214	172	72	121.9	38.0441	-87.5205	X	2400	X	2400
GHCND:USW00093817	EVANSVILLE REGIONAL AIRPORT IN US	20111215	183	22	121.9	38.0441	-87.5205	X	2400	X	2400
GHCND:USW00093817	EVANSVILLE REGIONAL AIRPORT IN US	20111216	39	-6	121.9	38.0441	-87.5205	X	2400	X	2400
GHCND:USW00093817	EVANSVILLE REGIONAL AIRPORT IN US	20111217	56	-44	121.9	38.0441	-87.5205	X	2400	X	2400
GHCND:USW00093817	EVANSVILLE REGIONAL AIRPORT IN US	20111218	111	-44	121.9	38.0441	-87.5205	X	2400	X	2400
GHCND:USW00093817	EVANSVILLE REGIONAL AIRPORT IN US	20111219	106	56	121.9	38.0441	-87.5205	X	2400	X	2400
GHCND:USW00093817	EVANSVILLE REGIONAL AIRPORT IN US	20111220	156	44	121.9	38.0441	-87.5205	X	2400	X	2400
GHCND:USW00093817	EVANSVILLE REGIONAL AIRPORT IN US	20111221	156	78	121.9	38.0441	-87.5205	X	2400	X	2400
GHCND:USW00093817	EVANSVILLE REGIONAL AIRPORT IN US	20111222	78	22	121.9	38.0441	-87.5205	X	2400	X	2400
GHCND:USW00093817	EVANSVILLE REGIONAL AIRPORT IN US	20111223	50	-11	121.9	38.0441	-87.5205	X	2400	X	2400
GHCND:USW00093817	EVANSVILLE REGIONAL AIRPORT IN US	20111224	61	-28	121.9	38.0441	-87.5205	X	2400	X	2400
GHCND:USW00093817	EVANSVILLE REGIONAL AIRPORT IN US	20111225	128	-22	121.9	38.0441	-87.5205	X	2400	X	2400
GHCND:USW00093817	EVANSVILLE REGIONAL AIRPORT IN US	20111226	67	-39	121.9	38.0441	-87.5205	X	2400	X	2400
GHCND:USW00093817	EVANSVILLE REGIONAL AIRPORT IN US	20111227	50	6	121.9	38.0441	-87.5205	X	2400	X	2400
GHCND:USW00093817	EVANSVILLE REGIONAL AIRPORT IN US	20111228	61	-22	121.9	38.0441	-87.5205	X	2400	X	2400
GHCND:USW00093817	EVANSVILLE REGIONAL AIRPORT IN US	20111229	133	6	121.9	38.0441	-87.5205	X	2400	X	2400
GHCND:USW00093817	EVANSVILLE REGIONAL AIRPORT IN US	20111230	144	89	121.9	38.0441	-87.5205	X	2400	X	2400
GHCND:USW00093817	EVANSVILLE REGIONAL AIRPORT IN US	20111231	117	50	121.9	38.0441	-87.5205	X	2400	X	2400
GHCND:USW00093817	EVANSVILLE REGIONAL AIRPORT IN US	20120101	128	11	121.9	38.0441	-87.5205	X	2400	X	2400
GHCND:USW00093817	EVANSVILLE REGIONAL AIRPORT IN US	20120102	17	-56	121.9	38.0441	-87.5205	X	2400	X	2400
GHCND:USW00093817	EVANSVILLE REGIONAL AIRPORT IN US	20120103	6	-83	121.9	38.0441	-87.5205	X	2400	X	2400
GHCND:USW00093817	EVANSVILLE REGIONAL AIRPORT IN US	20120104	83	-22	121.9	38.0441	-87.5205	X	2400	X	2400
GHCND:USW00093817	EVANSVILLE REGIONAL AIRPORT IN US	20120105	139	-33	121.9	38.0441	-87.5205	X	2400	X	2400
GHCND:USW00093817	EVANSVILLE REGIONAL AIRPORT IN US	20120106	167	28	121.9	38.0441	-87.5205	X	2400	X	2400
GHCND:USW00093817	EVANSVILLE REGIONAL AIRPORT IN US	20120107	128	0	121.9	38.0441	-87.5205	X	2400	X	2400
GHCND:USW00093817	EVANSVILLE REGIONAL AIRPORT IN US	20120108	106	-22	121.9	38.0441	-87.5205	X	2400	X	2400
GHCND:USW00093817	EVANSVILLE REGIONAL AIRPORT IN US	20120109	122	-11	121.9	38.0441	-87.5205	X	2400	X	2400
GHCND:USW00093817	EVANSVILLE REGIONAL AIRPORT IN US	20120110	133	-33	121.9	38.0441	-87.5205	X	2400	X	2400
GHCND:USW00093817	EVANSVILLE REGIONAL AIRPORT IN US	20120111	83	56	121.9	38.0441	-87.5205	X	2400	X	2400
GHCND:USW00093817	EVANSVILLE REGIONAL AIRPORT IN US	20120112	72	-83	121.9	38.0441	-87.5205	X	2400	X	2400
GHCND:USW00093817	EVANSVILLE REGIONAL AIRPORT IN US	20120113	-50	-100	121.9	38.0441	-87.5205	X	2400	X	2400
GHCND:USW00093817	EVANSVILLE REGIONAL AIRPORT IN US	20120114	17	-111	121.9	38.0441	-87.5205	X	2400	X	2400
GHCND:USW00093817	EVANSVILLE REGIONAL AIRPORT IN US	20120115	39	-89	121.9	38.0441	-87.5205	X	2400	X	2400
GHCND:USW00093817	EVANSVILLE REGIONAL AIRPORT IN US	20120116	161	17	121.9	38.0441	-87.5205	X	2400	X	2400
GHCND:USW00093817	EVANSVILLE REGIONAL AIRPORT IN US	20120117	172	-22	121.9	38.0441	-87.5205	X	2400	X	2400
GHCND:USW00093817	EVANSVILLE REGIONAL AIRPORT IN US	20120118	11	-50	121.9	38.0441	-87.5205	X	2400	X	2400
GHCND:USW00093817	EVANSVILLE REGIONAL AIRPORT IN US	20120119	50	-50	121.9	38.0441	-87.5205	X	2400	X	2400
GHCND:USW00093817	EVANSVILLE REGIONAL AIRPORT IN US	20120120	28	-50	121.9	38.0441	-87.5205	X	2400	X	2400
GHCND:USW00093817	EVANSVILLE REGIONAL AIRPORT IN US	20120121	0	-28	121.9	38.0441	-87.5205	X	2400	X	2400
GHCND:USW00093817	EVANSVILLE REGIONAL AIRPORT IN US	20120122	167	-11	121.9	38.0441	-87.5205	X	2400	X	2400
GHCND:USW00093817	EVANSVILLE REGIONAL AIRPORT IN US	20120123	128	28	121.9	38.0441	-87.5205	X	2400	X	2400
GHCND:USW00093817	EVANSVILLE REGIONAL AIRPORT IN US	20120124	67	-22	121.9	38.0441	-87.5205	X	2400	X	2400
GHCND:USW00093817	EVANSVILLE REGIONAL AIRPORT IN US	20120125	39	-33	121.9	38.0441	-87.5205	X	2400	X	2400
GHCND:USW00093817	EVANSVILLE REGIONAL AIRPORT IN US	20120126	61	28	121.9	38.0441	-87.5205	X	2400	X	2400
GHCND:USW00093817	EVANSVILLE REGIONAL AIRPORT IN US	20120127	61	17	121.9	38.0441	-87.5205	X	2400	X	2400
GHCND:USW00093817	EVANSVILLE REGIONAL AIRPORT IN US	20120128	61	-28	121.9	38.0441	-87.5205	X	2400	X	2400
GHCND:USW00093817	EVANSVILLE REGIONAL AIRPORT IN US	20120129	94	-33	121.9	38.0441	-87.5205	X	2400	X	2400
GHCND:USW00093817	EVANSVILLE REGIONAL AIRPORT IN US	20120130	161	-28	121.9	38.0441	-87.5205	X	2400	X	2400
GHCND:USW00093817	EVANSVILLE REGIONAL AIRPORT IN US	20120131	150	89	121.9	38.0441	-87.5205	X	2400	X	2400
GHCND:USW00093817	EVANSVILLE REGIONAL AIRPORT IN US	20120201	178	78	121.9	38.0441	-87.5205	X	2400	X	2400
GHCND:USW00093817	EVANSVILLE REGIONAL AIRPORT IN US	20120202	144	11	121.9	38.0441	-87.5205	X	2400	X	2400
GHCND:USW00093817	EVANSVILLE REGIONAL AIRPORT IN US	20120203	150	17	121.9	38.0441	-87.5205	X	2400	X	2400
GHCND:USW00093817	EVANSVILLE REGIONAL AIRPORT IN US	20120204	117	67	121.9	38.0441	-87.5205	X	2400	X	2400
GHCND:USW00093817	EVANSVILLE REGIONAL AIRPORT IN US	20120205	72	-11	121.9	38.0441	-87.5205	X	2400	X	2400
GHCND:USW00093817	EVANSVILLE REGIONAL AIRPORT IN US	20120206	100	-33	121.9	38.0441	-87.5205	X	2400	X	2400
GHCND:USW00093817	EVANSVILLE REGIONAL AIRPORT IN US	20120207	106	-39	121.9	38.0441	-87.5205	X	2400	X	2400
GHCND:USW00093817	EVANSVILLE REGIONAL AIRPORT IN US	20120208	39	-11	121.9	38.0441	-87.5205	X	2400	X	2400
GHCND:USW00093817	EVANSVILLE REGIONAL AIRPORT IN US	20120209	28	-28	121.9	38.0441	-87.5205	X	2400	X	2400
GHCND:USW00093817	EVANSVILLE REGIONAL AIRPORT IN US	20120210	39	-33	121.9	38.0441	-87.5205	X	2400	X	2400
GHCND:USW00093817	EVANSVILLE REGIONAL AIRPORT IN US	20120211	-33	-78	121.9	38.0441	-87.5205	X	2400	X	2400
GHCND:USW00093817	EVANSVILLE REGIONAL AIRPORT IN US	20120212	28	-78	121.9	38.0441	-87.5205	X	2400	X	2400
GHCND:USW00093817	EVANSVILLE REGIONAL AIRPORT IN US	20120213	28	-78	121.9	38.0441	-87.5205	X	2400	X	2400
GHCND:USW00093817	EVANSVILLE REGIONAL AIRPORT IN US	20120214	44	0	121.9	38.0441	-87.5205	X	2400	X	2400
GHCND:USW00093817	EVANSVILLE REGIONAL AIRPORT IN US	20120215	100	11	121.9	38.0441	-87.5205	X	2400	X	2400
GHCND:USW00093817	EVANSVILLE REGIONAL AIRPORT IN US	20120216	100	0	121.9	38.0441	-87.5205	X	2400	X	2400
GHCND:USW00093817	EVANSVILLE REGIONAL AIRPORT IN US	20120217	111	-28	121.9	38.0441	-87.5205	X	2400	X	2400
GHCND:USW00093817	EVANSVILLE REGIONAL AIRPORT IN US	20120218	89	-11	121.9	38.0441	-87.5205	X	2400	X	2400
GHCND:USW00093817	EVANSVILLE REGIONAL AIRPORT IN US	20120219	72	-28	121.9	38.0441	-87.5205	X	2400	X	2400
GHCND:USW00093817	EVANSVILLE REGIONAL AIRPORT IN US	20120220	94	-56	121.9	38.0441	-87.5205	X	2400	X	2400
GHCND:USW00093817	EVANSVILLE REGIONAL AIRPORT IN US	20120221	106	28	121.9	38.0441	-87.5205	X	2400	X	2400
GHCND:USW00093817	EVANSVILLE REGIONAL AIRPORT IN US	20120222	156	11	121.9	38.0441	-87.5205	X	2400	X	2400
GHCND:USW00093817	EVANSVILLE REGIONAL AIRPORT IN US	20120223	200	39	121.9	38.0441	-87.5205	X	2400	X	2400
GHCND:USW00093817	EVANSVILLE REGIONAL AIRPORT IN US	20120224	133	22	121.9	38.0441	-87.5205	X	2400	X	2400
GHCND:USW00093817	EVANSVILLE REGIONAL AIRPORT IN US	20120225	50	-44	121.9	38.0441	-87.5205	X	2400	X	2400
GHCND:USW00093817	EVANSVILLE REGIONAL AIRPORT IN US	20120226	150	-56	121.9	38.0441	-87.5205	X	2400	X	2400
GHCND:USW00093817	EVANSVILLE REGIONAL AIRPORT IN US	20120227	144	22	121.9	38.0441	-87.5205	X	2400	X	2400
GHCND:USW00093817	EVANSVILLE REGIONAL AIRPORT IN US	20120228	194	-6	121.9	38.0441	-87.5205	X	2400	X	2400
GHCND:USW00093817	EVANSVILLE REGIONAL AIRPORT IN US	20120229	211	111	121.9	38.0441	-87.5205	X	2400	X	2400
GHCND:USW00093817	EVANSVILLE REGIONAL AIRPORT IN US	20120301	167	33	121.9	38.0441	-87.5205	X	2400	X	2400
GHCND:USW00093817	EVANSVILLE REGIONAL AIRPORT IN US	20120302	222	22	121.9	38.0441	-87.5205	X	2400	X	2400
GHCND:USW00093817	EVANSVILLE REGIONAL AIRPORT IN US	20120303	94	-17	121.9	38.0441	-87.5205	X	2400	X	2400
GHCND:USW00093817	EVANSVILLE REGIONAL AIRPORT IN US	20120304	94	-28	121.9	38.0441	-87.5205	X	2400	X	2400
GHCND:USW00093817	EVANSVILLE REGIONAL AIRPORT IN US	20120305	61	-17	121.9	38.0441	-87.5205	X	2400	X	2400
GHCND:USW00093817	EVANSVILLE REGIONAL AIRPORT IN US	20120306	217	11	121.9	38.0441	-87.5205	X	2400	X	2400
GHCND:USW00093817	EVANSVILLE REGIONAL AIRPORT IN US	20120307	217	117	121.9	38.0441	-87.5205	X	2400	X	2400
GHCND:USW00093817	EVANSVILLE REGIONAL AIRPORT IN US	20120308	189	22	121.9	38.0441	-87.5205	X	2400	X	2400
GHCND:USW00093817	EVANSVILLE REGIONAL AIRPORT IN US	20120309	117	11	121.9	38.0441	-87.5205	X	2400	X	2400
GHCND:USW00093817	EVANSVILLE REGIONAL AIRPORT IN US	20120310	144	-28	121.9	38.0441	-87.5205	X	2400	X	2400
GHCND:USW00093817	EVANSVILLE REGIONAL AIRPORT IN US	20120311	194	6	121.9	38.0441	-87.5205	X	2400	X	2400
GHCND:USW00093817	EVANSVILLE REGIONAL AIRPORT IN US	20120312	233	150	121.9	38.0441	-87.5205	X	2400	X	2400
GHCND:USW00093817	EVANSVILLE REGIONAL AIRPORT IN US	20120313	256	117	121.9	38.0441	-87.5205	X	2400	X	2400
GHCND:USW00093817	EVANSVILLE REGIONAL AIRPORT IN US	20120314	278	100	121.9	38.0441	-87.5205	X	2400	X	2400
GHCND:USW00093817	EVANSVILLE REGIONAL AIRPORT IN US	20120315	261	150	121.9	38.0441	-87.5205	X	2400	X	2400
GHCND:USW00093817	EVANSVILLE REGIONAL AIRPORT IN US	20120316	228	128	121.9	38.0441	-87.5205	X	2400	X	2400
GHCND:USW00093817	EVANSVILLE REGIONAL AIRPORT IN US	20120317	267	117	121.9	38.0441	-87.5205	X	2400	X	2400
GHCND:USW00093817	EVANSVILLE REGIONAL AIRPORT IN US	20120318	278	128	121.9	38.0441	-87.5205	X	2400	X	2400
GHCND:USW00093817	EVANSVILLE REGIONAL AIRPORT IN US	20120319	283	150	121.9	38.0441	-87.5205	X	2400	X	2400
GHCND:USW00093817	EVANSVILLE REGIONAL AIRPORT IN US	20120320	289	183	121.9	38.0441	-87.5205	X	2400	X	2400
GHCND:USW00093817	EVANSVILLE REGIONAL AIRPORT IN US	20120321	283	183	121.9	38.0441	-87.5205	X	2400	X	2400
GHCND:USW00093817	EVANSVILLE REGIONAL AIRPORT IN US	20120322	233	178	121.9	38.0441	-87.5205	X	2400	X	2400
GHCND:USW00093817	EVANSVILLE REGIONAL AIRPORT IN US	20120323	250	94	121.9	38.0441	-87.5205	X	2400	X	2400
GHCND:USW00093817	EVANSVILLE REGIONAL AIRPORT IN US	20120324	200	89	121.9	38.0441	-87.5205	X	2400	X	2400
GHCND:USW00093817	EVANSVILLE REGIONAL AIRPORT IN US	20120325	222	117	121.9	38.0441	-87.5205	X	2400	X	2400
GHCND:USW00093817	EVANSVILLE REGIONAL AIRPORT IN US	20120326	228	100	121.9	38.0441	-87.5205	X	2400	X	2400
GHCND:USW00093817	EVANSVILLE REGIONAL AIRPORT IN US	20120327	244	72	121.9	38.0441	-87.5205	X	2400	X	2400
GHCND:USW00093817	EVANSVILLE REGIONAL AIRPORT IN US	20120328	261	133	121.9	38.0441	-87.5205	X	2400	X	2400
GHCND:USW00093817	EVANSVILLE REGIONAL AIRPORT IN US	20120329	244	122	121.9	38.0441	-87.5205	X	2400	X	2400
GHCND:USW00093817	EVANSVILLE REGIONAL AIRPORT IN US	20120330	267	122	121.9	38.0441	-87.5205	X	2400	X	2400
GHCND:USW00093817	EVANSVILLE REGIONAL AIRPORT IN US	20120331	222	111	121.9	38.0441	-87.5205	X	2400	X	2400
GHCND:USW00093817	EVANSVILLE REGIONAL AIRPORT IN US	20120401	300	128	121.9	38.0441	-87.5205	X	2400	X	2400
GHCND:USW00093817	EVANSVILLE REGIONAL AIRPORT IN US	20120402	289	161	121.9	38.0441	-87.5205	X	2400	X	2400

GHCND:USW00093817	EVANSVILLE REGIONAL AIRPORT IN US	20120403	283	133	121.9	38.0441	-87.5205	X	2400	X	2400
GHCND:USW00093817	EVANSVILLE REGIONAL AIRPORT IN US	20120404	261	150	121.9	38.0441	-87.5205	X	2400	X	2400
GHCND:USW00093817	EVANSVILLE REGIONAL AIRPORT IN US	20120405	189	89	121.9	38.0441	-87.5205	X	2400	X	2400
GHCND:USW00093817	EVANSVILLE REGIONAL AIRPORT IN US	20120406	178	39	121.9	38.0441	-87.5205	X	2400	X	2400
GHCND:USW00093817	EVANSVILLE REGIONAL AIRPORT IN US	20120407	222	72	121.9	38.0441	-87.5205	X	2400	X	2400
GHCND:USW00093817	EVANSVILLE REGIONAL AIRPORT IN US	20120408	206	67	121.9	38.0441	-87.5205	X	2400	X	2400
GHCND:USW00093817	EVANSVILLE REGIONAL AIRPORT IN US	20120409	217	44	121.9	38.0441	-87.5205	X	2400	X	2400
GHCND:USW00093817	EVANSVILLE REGIONAL AIRPORT IN US	20120410	150	28	121.9	38.0441	-87.5205	X	2400	X	2400
GHCND:USW00093817	EVANSVILLE REGIONAL AIRPORT IN US	20120411	139	6	121.9	38.0441	-87.5205	X	2400	X	2400
GHCND:USW00093817	EVANSVILLE REGIONAL AIRPORT IN US	20120412	172	-6	121.9	38.0441	-87.5205	X	2400	X	2400
GHCND:USW00093817	EVANSVILLE REGIONAL AIRPORT IN US	20120413	189	33	121.9	38.0441	-87.5205	X	2400	X	2400
GHCND:USW00093817	EVANSVILLE REGIONAL AIRPORT IN US	20120414	261	106	121.9	38.0441	-87.5205	X	2400	X	2400
GHCND:USW00093817	EVANSVILLE REGIONAL AIRPORT IN US	20120415	267	167	121.9	38.0441	-87.5205	X	2400	X	2400
GHCND:USW00093817	EVANSVILLE REGIONAL AIRPORT IN US	20120416	239	89	121.9	38.0441	-87.5205	X	2400	X	2400
GHCND:USW00093817	EVANSVILLE REGIONAL AIRPORT IN US	20120417	194	78	121.9	38.0441	-87.5205	X	2400	X	2400
GHCND:USW00093817	EVANSVILLE REGIONAL AIRPORT IN US	20120418	283	39	121.9	38.0441	-87.5205	X	2400	X	2400
GHCND:USW00093817	EVANSVILLE REGIONAL AIRPORT IN US	20120419	244	61	121.9	38.0441	-87.5205	X	2400	X	2400
GHCND:USW00093817	EVANSVILLE REGIONAL AIRPORT IN US	20120420	244	78	121.9	38.0441	-87.5205	X	2400	X	2400
GHCND:USW00093817	EVANSVILLE REGIONAL AIRPORT IN US	20120421	128	50	121.9	38.0441	-87.5205	X	2400	X	2400
GHCND:USW00093817	EVANSVILLE REGIONAL AIRPORT IN US	20120422	161	17	121.9	38.0441	-87.5205	X	2400	X	2400
GHCND:USW00093817	EVANSVILLE REGIONAL AIRPORT IN US	20120423	172	33	121.9	38.0441	-87.5205	X	2400	X	2400
GHCND:USW00093817	EVANSVILLE REGIONAL AIRPORT IN US	20120424	194	33	121.9	38.0441	-87.5205	X	2400	X	2400
GHCND:USW00093817	EVANSVILLE REGIONAL AIRPORT IN US	20120425	267	89	121.9	38.0441	-87.5205	X	2400	X	2400
GHCND:USW00093817	EVANSVILLE REGIONAL AIRPORT IN US	20120426	272	111	121.9	38.0441	-87.5205	X	2400	X	2400
GHCND:USW00093817	EVANSVILLE REGIONAL AIRPORT IN US	20120427	189	56	121.9	38.0441	-87.5205	X	2400	X	2400
GHCND:USW00093817	EVANSVILLE REGIONAL AIRPORT IN US	20120428	278	139	121.9	38.0441	-87.5205	X	2400	X	2400
GHCND:USW00093817	EVANSVILLE REGIONAL AIRPORT IN US	20120429	278	133	121.9	38.0441	-87.5205	X	2400	X	2400
GHCND:USW00093817	EVANSVILLE REGIONAL AIRPORT IN US	20120430	289	161	121.9	38.0441	-87.5205	X	2400	X	2400
GHCND:USW00093817	EVANSVILLE REGIONAL AIRPORT IN US	20120501	300	156	121.9	38.0441	-87.5205	X	2400	X	2400
GHCND:USW00093817	EVANSVILLE REGIONAL AIRPORT IN US	20120502	317	211	121.9	38.0441	-87.5205	X	2400	X	2400
GHCND:USW00093817	EVANSVILLE REGIONAL AIRPORT IN US	20120503	300	194	121.9	38.0441	-87.5205	X	2400	X	2400
GHCND:USW00093817	EVANSVILLE REGIONAL AIRPORT IN US	20120504	300	189	121.9	38.0441	-87.5205	X	2400	X	2400
GHCND:USW00093817	EVANSVILLE REGIONAL AIRPORT IN US	20120505	306	178	121.9	38.0441	-87.5205	X	2400	X	2400
GHCND:USW00093817	EVANSVILLE REGIONAL AIRPORT IN US	20120506	328	200	121.9	38.0441	-87.5205	X	2400	X	2400
GHCND:USW00093817	EVANSVILLE REGIONAL AIRPORT IN US	20120507	283	189	121.9	38.0441	-87.5205	X	2400	X	2400
GHCND:USW00093817	EVANSVILLE REGIONAL AIRPORT IN US	20120508	244	139	121.9	38.0441	-87.5205	X	2400	X	2400
GHCND:USW00093817	EVANSVILLE REGIONAL AIRPORT IN US	20120509	222	111	121.9	38.0441	-87.5205	X	2400	X	2400
GHCND:USW00093817	EVANSVILLE REGIONAL AIRPORT IN US	20120510	228	89	121.9	38.0441	-87.5205	X	2400	X	2400
GHCND:USW00093817	EVANSVILLE REGIONAL AIRPORT IN US	20120511	250	83	121.9	38.0441	-87.5205	X	2400	X	2400
GHCND:USW00093817	EVANSVILLE REGIONAL AIRPORT IN US	20120512	239	128	121.9	38.0441	-87.5205	X	2400	X	2400
GHCND:USW00093817	EVANSVILLE REGIONAL AIRPORT IN US	20120513	244	150	121.9	38.0441	-87.5205	X	2400	X	2400
GHCND:USW00093817	EVANSVILLE REGIONAL AIRPORT IN US	20120514	267	150	121.9	38.0441	-87.5205	X	2400	X	2400
GHCND:USW00093817	EVANSVILLE REGIONAL AIRPORT IN US	20120515	294	133	121.9	38.0441	-87.5205	X	2400	X	2400
GHCND:USW00093817	EVANSVILLE REGIONAL AIRPORT IN US	20120516	306	117	121.9	38.0441	-87.5205	X	2400	X	2400
GHCND:USW00093817	EVANSVILLE REGIONAL AIRPORT IN US	20120517	272	128	121.9	38.0441	-87.5205	X	2400	X	2400
GHCND:USW00093817	EVANSVILLE REGIONAL AIRPORT IN US	20120518	306	133	121.9	38.0441	-87.5205	X	2400	X	2400
GHCND:USW00093817	EVANSVILLE REGIONAL AIRPORT IN US	20120519	333	172	121.9	38.0441	-87.5205	X	2400	X	2400
GHCND:USW00093817	EVANSVILLE REGIONAL AIRPORT IN US	20120520	333	167	121.9	38.0441	-87.5205	X	2400	X	2400
GHCND:USW00093817	EVANSVILLE REGIONAL AIRPORT IN US	20120521	267	144	121.9	38.0441	-87.5205	X	2400	X	2400
GHCND:USW00093817	EVANSVILLE REGIONAL AIRPORT IN US	20120522	261	111	121.9	38.0441	-87.5205	X	2400	X	2400
GHCND:USW00093817	EVANSVILLE REGIONAL AIRPORT IN US	20120523	283	106	121.9	38.0441	-87.5205	X	2400	X	2400
GHCND:USW00093817	EVANSVILLE REGIONAL AIRPORT IN US	20120524	328	128	121.9	38.0441	-87.5205	X	2400	X	2400
GHCND:USW00093817	EVANSVILLE REGIONAL AIRPORT IN US	20120525	333	217	121.9	38.0441	-87.5205	X	2400	X	2400
GHCND:USW00093817	EVANSVILLE REGIONAL AIRPORT IN US	20120526	344	194	121.9	38.0441	-87.5205	X	2400	X	2400
GHCND:USW00093817	EVANSVILLE REGIONAL AIRPORT IN US	20120527	344	200	121.9	38.0441	-87.5205	X	2400	X	2400
GHCND:USW00093817	EVANSVILLE REGIONAL AIRPORT IN US	20120528	344	194	121.9	38.0441	-87.5205	X	2400	X	2400
GHCND:USW00093817	EVANSVILLE REGIONAL AIRPORT IN US	20120529	300	172	121.9	38.0441	-87.5205	X	2400	X	2400
GHCND:USW00093817	EVANSVILLE REGIONAL AIRPORT IN US	20120530	283	144	121.9	38.0441	-87.5205	X	2400	X	2400
GHCND:USW00093817	EVANSVILLE REGIONAL AIRPORT IN US	20120531	294	122	121.9	38.0441	-87.5205	X	2400	X	2400
GHCND:USW00093817	EVANSVILLE REGIONAL AIRPORT IN US	20120601	189	94	121.9	38.0441	-87.5205	X	2400	X	2400
GHCND:USW00093817	EVANSVILLE REGIONAL AIRPORT IN US	20120602	244	94	121.9	38.0441	-87.5205	X	2400	X	2400
GHCND:USW00093817	EVANSVILLE REGIONAL AIRPORT IN US	20120603	306	139	121.9	38.0441	-87.5205	X	2400	X	2400
GHCND:USW00093817	EVANSVILLE REGIONAL AIRPORT IN US	20120604	300	156	121.9	38.0441	-87.5205	X	2400	X	2400
GHCND:USW00093817	EVANSVILLE REGIONAL AIRPORT IN US	20120605	283	128	121.9	38.0441	-87.5205	X	2400	X	2400
GHCND:USW00093817	EVANSVILLE REGIONAL AIRPORT IN US	20120606	261	117	121.9	38.0441	-87.5205	X	2400	X	2400
GHCND:USW00093817	EVANSVILLE REGIONAL AIRPORT IN US	20120607	300	106	121.9	38.0441	-87.5205	X	2400	X	2400
GHCND:USW00093817	EVANSVILLE REGIONAL AIRPORT IN US	20120608	306	122	121.9	38.0441	-87.5205	X	2400	X	2400
GHCND:USW00093817	EVANSVILLE REGIONAL AIRPORT IN US	20120609	322	139	121.9	38.0441	-87.5205	X	2400	X	2400
GHCND:USW00093817	EVANSVILLE REGIONAL AIRPORT IN US	20120610	306	172	121.9	38.0441	-87.5205	X	2400	X	2400
GHCND:USW00093817	EVANSVILLE REGIONAL AIRPORT IN US	20120611	306	189	121.9	38.0441	-87.5205	X	2400	X	2400
GHCND:USW00093817	EVANSVILLE REGIONAL AIRPORT IN US	20120612	300	172	121.9	38.0441	-87.5205	X	2400	X	2400
GHCND:USW00093817	EVANSVILLE REGIONAL AIRPORT IN US	20120613	300	133	121.9	38.0441	-87.5205	X	2400	X	2400
GHCND:USW00093817	EVANSVILLE REGIONAL AIRPORT IN US	20120614	311	161	121.9	38.0441	-87.5205	X	2400	X	2400
GHCND:USW00093817	EVANSVILLE REGIONAL AIRPORT IN US	20120615	339	144	121.9	38.0441	-87.5205	X	2400	X	2400
GHCND:USW00093817	EVANSVILLE REGIONAL AIRPORT IN US	20120616	344	206	121.9	38.0441	-87.5205	X	2400	X	2400
GHCND:USW00093817	EVANSVILLE REGIONAL AIRPORT IN US	20120617	311	228	121.9	38.0441	-87.5205	X	2400	X	2400
GHCND:USW00093817	EVANSVILLE REGIONAL AIRPORT IN US	20120618	333	222	121.9	38.0441	-87.5205	X	2400	X	2400
GHCND:USW00093817	EVANSVILLE REGIONAL AIRPORT IN US	20120619	344	222	121.9	38.0441	-87.5205	X	2400	X	2400
GHCND:USW00093817	EVANSVILLE REGIONAL AIRPORT IN US	20120620	344	189	121.9	38.0441	-87.5205	X	2400	X	2400
GHCND:USW00093817	EVANSVILLE REGIONAL AIRPORT IN US	20120621	344	189	121.9	38.0441	-87.5205	X	2400	X	2400
GHCND:USW00093817	EVANSVILLE REGIONAL AIRPORT IN US	20120622	333	200	121.9	38.0441	-87.5205	X	2400	X	2400
GHCND:USW00093817	EVANSVILLE REGIONAL AIRPORT IN US	20120623	333	167	121.9	38.0441	-87.5205	X	2400	X	2400
GHCND:USW00093817	EVANSVILLE REGIONAL AIRPORT IN US	20120624	361	200	121.9	38.0441	-87.5205	X	2400	X	2400
GHCND:USW00093817	EVANSVILLE REGIONAL AIRPORT IN US	20120625	356	189	121.9	38.0441	-87.5205	X	2400	X	2400
GHCND:USW00093817	EVANSVILLE REGIONAL AIRPORT IN US	20120626	317	156	121.9	38.0441	-87.5205	X	2400	X	2400
GHCND:USW00093817	EVANSVILLE REGIONAL AIRPORT IN US	20120627	339	133	121.9	38.0441	-87.5205	X	2400	X	2400
GHCND:USW00093817	EVANSVILLE REGIONAL AIRPORT IN US	20120628	417	178	121.9	38.0441	-87.5205	X	2400	X	2400
GHCND:USW00093817	EVANSVILLE REGIONAL AIRPORT IN US	20120629	417	239	121.9	38.0441	-87.5205	X	2400	X	2400
GHCND:USW00093817	EVANSVILLE REGIONAL AIRPORT IN US	20120630	411	233	121.9	38.0441	-87.5205	X	2400	X	2400
GHCND:USW00093817	EVANSVILLE REGIONAL AIRPORT IN US	20120701	406	228	121.9	38.0441	-87.5205	X	2400	X	2400
GHCND:USW00093817	EVANSVILLE REGIONAL AIRPORT IN US	20120702	394	222	121.9	38.0441	-87.5205	X	2400	X	2400
GHCND:USW00093817	EVANSVILLE REGIONAL AIRPORT IN US	20120703	361	211	121.9	38.0441	-87.5205	X	2400	X	2400
GHCND:USW00093817	EVANSVILLE REGIONAL AIRPORT IN US	20120704	394	228	121.9	38.0441	-87.5205	X	2400	X	2400
GHCND:USW00093817	EVANSVILLE REGIONAL AIRPORT IN US	20120705	417	228	121.9	38.0441	-87.5205	X	2400	X	2400
GHCND:USW00093817	EVANSVILLE REGIONAL AIRPORT IN US	20120706	400	239	121.9	38.0441	-87.5205	X	2400	X	2400
GHCND:USW00093817	EVANSVILLE REGIONAL AIRPORT IN US	20120707	406	239	121.9	38.0441	-87.5205	X	2400	X	2400
GHCND:USW00093817	EVANSVILLE REGIONAL AIRPORT IN US	20120708	389	233	121.9	38.0441	-87.5205	X	2400	X	2400
GHCND:USW00093817	EVANSVILLE REGIONAL AIRPORT IN US	20120709	317	217	121.9	38.0441	-87.5205	X	2400	X	2400
GHCND:USW00093817	EVANSVILLE REGIONAL AIRPORT IN US	20120710	356	211	121.9	38.0441	-87.5205	X	2400	X	2400
GHCND:USW00093817	EVANSVILLE REGIONAL AIRPORT IN US	20120711	356	200	121.9	38.0441	-87.5205	X	2400	X	2400
GHCND:USW00093817	EVANSVILLE REGIONAL AIRPORT IN US	20120712	344	200	121.9	38.0441	-87.5205	X	2400	X	2400
GHCND:USW00093817	EVANSVILLE REGIONAL AIRPORT IN US	20120713	317	206	121.9	38.0441	-87.5205	X	2400	X	2400
GHCND:USW00093817	EVANSVILLE REGIONAL AIRPORT IN US	20120714	306	228	121.9	38.0441	-87.5205	X	2400	X	2400
GHCND:USW00093817	EVANSVILLE REGIONAL AIRPORT IN US	20120715	317	228	121.9	38.0441	-87.5205	X	2400	X	2400
GHCND:USW00093817	EVANSVILLE REGIONAL AIRPORT IN US	20120716	361	228	121.9	38.0441	-87.5205	X	2400	X	2400
GHCND:USW00093817	EVANSVILLE REGIONAL AIRPORT IN US	20120717	367	244	121.9	38.0441	-87.5205	X	2400	X	2400
GHCND:USW00093817	EVANSVILLE REGIONAL AIRPORT IN US	20120718	394	250	121.9	38.0441	-87.5205	X	2400	X	2400
GHCND:USW00093817	EVANSVILLE REGIONAL AIRPORT IN US	20120719	383	222	121.9	38.0441	-87.5205	X	2400	X	2400
GHCND:USW00093817	EVANSVILLE REGIONAL AIRPORT IN US	20120720	328	222	121.9	38.0441	-87.5205	X	2400	X	2400
GHCND:USW00093817	EVANSVILLE REGIONAL AIRPORT IN US	20120721	322	194	121.9	38.0441	-87.5205	X	2400	X	2400
GHCND:USW00093817	EVANSVILLE REGIONAL AIRPORT IN US	20120722	344	183	121.9	38.0441	-87.5205	X	2400	X	2400
GHCND:USW00093817	EVANSVILLE REGIONAL AIRPORT IN US	20120723	372	244	121.9	38.0441	-87.5205	X	2400	X	2400
GHCND:USW00093817	EVANSVILLE REGIONAL AIRPORT IN US	20120724	400	256	121.9	38.0441	-87.5205	X	2400	X	2400
GHCND:USW00093817	EVANSVILLE REGIONAL AIRPORT IN US	20120725	394	256	121.9	38.0441	-87.5205	X	2400	X	2400
GHCND:USW00093817	EVANSVILLE REGIONAL AIRPORT IN US	20120726	367	228	121.9	38.0441	-87.5205	X	2400	X	2400
GHCND:USW00093817	EVANSVILLE REGIONAL AIRPORT IN US	20120727	367	211	121.9	38.0441	-87.5205	X	2400	X	2400
GHCND:USW00093817	EVANSVILLE REGIONAL AIRPORT IN US	20120728	339	189	121.9	38.0441	-87.5205	X	2400	X	2400
GHCND:USW00093817	EVANSVILLE REGIONAL AIRPORT IN US	20120729	322	189	121.9	38.0441	-87.5205	X	2400	X	2400
GHCND:USW00093817	EVANSVILLE REGIONAL AIRPORT IN US	20120730	333	206	121.9	38.0441	-87.5205	X	2400	X	2400
GHCND:USW00093817	EVANSVILLE REGIONAL AIRPORT IN US	20120731	367	217	121.9	38.0441	-87.5205	X	2400	X	2400
GHCND:USW00093817	EVANSVILLE REGIONAL AIRPORT IN US	20120801	372	211	121.9	38.0441	-87.5205	X	2400	X	2400
GHCND:USW00093817	EVANSVILLE REGIONAL AIRPORT IN US	20120802	372	189	121.9	38.0441	-87.5205	X	2400	X	2400
GHCND:USW00093817	EVANSVILLE REGIONAL AIRPORT IN US	20120803	333	217	121.9	38.0441	-87.5205	X	2400	X	2400
GHCND:USW00093817	EVANSVILLE REGIONAL AIRPORT IN US	20120804	328	256	121.9	38.0441	-87.5205	X	2400	X	2400

GHCND:USW00093817	EVANSVILLE REGIONAL AIRPORT IN US	20120805	317	228	121.9	38.0441	-87.5205	X	2400	X	2400
GHCND:USW00093817	EVANSVILLE REGIONAL AIRPORT IN US	20120806	333	194	121.9	38.0441	-87.5205	X	2400	X	2400
GHCND:USW00093817	EVANSVILLE REGIONAL AIRPORT IN US	20120807	344	172	121.9	38.0441	-87.5205	X	2400	X	2400
GHCND:USW00093817	EVANSVILLE REGIONAL AIRPORT IN US	20120808	361	189	121.9	38.0441	-87.5205	X	2400	X	2400
GHCND:USW00093817	EVANSVILLE REGIONAL AIRPORT IN US	20120809	339	217	121.9	38.0441	-87.5205	X	2400	X	2400
GHCND:USW00093817	EVANSVILLE REGIONAL AIRPORT IN US	20120810	272	183	121.9	38.0441	-87.5205	X	2400	X	2400
GHCND:USW00093817	EVANSVILLE REGIONAL AIRPORT IN US	20120811	289	139	121.9	38.0441	-87.5205	X	2400	X	2400
GHCND:USW00093817	EVANSVILLE REGIONAL AIRPORT IN US	20120812	306	128	121.9	38.0441	-87.5205	X	2400	X	2400
GHCND:USW00093817	EVANSVILLE REGIONAL AIRPORT IN US	20120813	250	172	121.9	38.0441	-87.5205	X	2400	X	2400
GHCND:USW00093817	EVANSVILLE REGIONAL AIRPORT IN US	20120814	256	189	121.9	38.0441	-87.5205	X	2400	X	2400
GHCND:USW00093817	EVANSVILLE REGIONAL AIRPORT IN US	20120815	317	156	121.9	38.0441	-87.5205	X	2400	X	2400
GHCND:USW00093817	EVANSVILLE REGIONAL AIRPORT IN US	20120816	328	172	121.9	38.0441	-87.5205	X	2400	X	2400
GHCND:USW00093817	EVANSVILLE REGIONAL AIRPORT IN US	20120817	278	156	121.9	38.0441	-87.5205	X	2400	X	2400
GHCND:USW00093817	EVANSVILLE REGIONAL AIRPORT IN US	20120818	283	133	121.9	38.0441	-87.5205	X	2400	X	2400
GHCND:USW00093817	EVANSVILLE REGIONAL AIRPORT IN US	20120819	283	144	121.9	38.0441	-87.5205	X	2400	X	2400
GHCND:USW00093817	EVANSVILLE REGIONAL AIRPORT IN US	20120820	294	128	121.9	38.0441	-87.5205	X	2400	X	2400
GHCND:USW00093817	EVANSVILLE REGIONAL AIRPORT IN US	20120821	294	133	121.9	38.0441	-87.5205	X	2400	X	2400
GHCND:USW00093817	EVANSVILLE REGIONAL AIRPORT IN US	20120822	317	150	121.9	38.0441	-87.5205	X	2400	X	2400
GHCND:USW00093817	EVANSVILLE REGIONAL AIRPORT IN US	20120823	333	167	121.9	38.0441	-87.5205	X	2400	X	2400
GHCND:USW00093817	EVANSVILLE REGIONAL AIRPORT IN US	20120824	339	167	121.9	38.0441	-87.5205	X	2400	X	2400
GHCND:USW00093817	EVANSVILLE REGIONAL AIRPORT IN US	20120825	339	183	121.9	38.0441	-87.5205	X	2400	X	2400
GHCND:USW00093817	EVANSVILLE REGIONAL AIRPORT IN US	20120826	317	189	121.9	38.0441	-87.5205	X	2400	X	2400
GHCND:USW00093817	EVANSVILLE REGIONAL AIRPORT IN US	20120827	294	217	121.9	38.0441	-87.5205	X	2400	X	2400
GHCND:USW00093817	EVANSVILLE REGIONAL AIRPORT IN US	20120828	333	183	121.9	38.0441	-87.5205	X	2400	X	2400
GHCND:USW00093817	EVANSVILLE REGIONAL AIRPORT IN US	20120829	339	167	121.9	38.0441	-87.5205	X	2400	X	2400
GHCND:USW00093817	EVANSVILLE REGIONAL AIRPORT IN US	20120830	356	167	121.9	38.0441	-87.5205	X	2400	X	2400
GHCND:USW00093817	EVANSVILLE REGIONAL AIRPORT IN US	20120831	333	256	121.9	38.0441	-87.5205	X	2400	X	2400
GHCND:USW00093817	EVANSVILLE REGIONAL AIRPORT IN US	20120901	311	222	121.9	38.0441	-87.5205	X	2400	X	2400
GHCND:USW00093817	EVANSVILLE REGIONAL AIRPORT IN US	20120902	267	228	121.9	38.0441	-87.5205	X	2400	X	2400
GHCND:USW00093817	EVANSVILLE REGIONAL AIRPORT IN US	20120903	306	228	121.9	38.0441	-87.5205	X	2400	X	2400
GHCND:USW00093817	EVANSVILLE REGIONAL AIRPORT IN US	20120904	333	217	121.9	38.0441	-87.5205	X	2400	X	2400
GHCND:USW00093817	EVANSVILLE REGIONAL AIRPORT IN US	20120905	322	194	121.9	38.0441	-87.5205	X	2400	X	2400
GHCND:USW00093817	EVANSVILLE REGIONAL AIRPORT IN US	20120906	322	189	121.9	38.0441	-87.5205	X	2400	X	2400
GHCND:USW00093817	EVANSVILLE REGIONAL AIRPORT IN US	20120907	328	194	121.9	38.0441	-87.5205	X	2400	X	2400
GHCND:USW00093817	EVANSVILLE REGIONAL AIRPORT IN US	20120908	244	139	121.9	38.0441	-87.5205	X	2400	X	2400
GHCND:USW00093817	EVANSVILLE REGIONAL AIRPORT IN US	20120909	250	122	121.9	38.0441	-87.5205	X	2400	X	2400
GHCND:USW00093817	EVANSVILLE REGIONAL AIRPORT IN US	20120910	272	128	121.9	38.0441	-87.5205	X	2400	X	2400
GHCND:USW00093817	EVANSVILLE REGIONAL AIRPORT IN US	20120911	283	122	121.9	38.0441	-87.5205	X	2400	X	2400
GHCND:USW00093817	EVANSVILLE REGIONAL AIRPORT IN US	20120912	289	156	121.9	38.0441	-87.5205	X	2400	X	2400
GHCND:USW00093817	EVANSVILLE REGIONAL AIRPORT IN US	20120913	294	161	121.9	38.0441	-87.5205	X	2400	X	2400
GHCND:USW00093817	EVANSVILLE REGIONAL AIRPORT IN US	20120914	233	139	121.9	38.0441	-87.5205	X	2400	X	2400
GHCND:USW00093817	EVANSVILLE REGIONAL AIRPORT IN US	20120915	250	117	121.9	38.0441	-87.5205	X	2400	X	2400
GHCND:USW00093817	EVANSVILLE REGIONAL AIRPORT IN US	20120916	244	161	121.9	38.0441	-87.5205	X	2400	X	2400
GHCND:USW00093817	EVANSVILLE REGIONAL AIRPORT IN US	20120917	217	178	121.9	38.0441	-87.5205	X	2400	X	2400
GHCND:USW00093817	EVANSVILLE REGIONAL AIRPORT IN US	20120918	211	89	121.9	38.0441	-87.5205	X	2400	X	2400
GHCND:USW00093817	EVANSVILLE REGIONAL AIRPORT IN US	20120919	217	67	121.9	38.0441	-87.5205	X	2400	X	2400
GHCND:USW00093817	EVANSVILLE REGIONAL AIRPORT IN US	20120920	261	100	121.9	38.0441	-87.5205	X	2400	X	2400
GHCND:USW00093817	EVANSVILLE REGIONAL AIRPORT IN US	20120921	261	106	121.9	38.0441	-87.5205	X	2400	X	2400
GHCND:USW00093817	EVANSVILLE REGIONAL AIRPORT IN US	20120922	244	72	121.9	38.0441	-87.5205	X	2400	X	2400
GHCND:USW00093817	EVANSVILLE REGIONAL AIRPORT IN US	20120923	194	39	121.9	38.0441	-87.5205	X	2400	X	2400
GHCND:USW00093817	EVANSVILLE REGIONAL AIRPORT IN US	20120924	217	44	121.9	38.0441	-87.5205	X	2400	X	2400
GHCND:USW00093817	EVANSVILLE REGIONAL AIRPORT IN US	20120925	278	122	121.9	38.0441	-87.5205	X	2400	X	2400
GHCND:USW00093817	EVANSVILLE REGIONAL AIRPORT IN US	20120926	267	183	121.9	38.0441	-87.5205	X	2400	X	2400
GHCND:USW00093817	EVANSVILLE REGIONAL AIRPORT IN US	20120927	272	183	121.9	38.0441	-87.5205	X	2400	X	2400
GHCND:USW00093817	EVANSVILLE REGIONAL AIRPORT IN US	20120928	228	161	121.9	38.0441	-87.5205	X	2400	X	2400
GHCND:USW00093817	EVANSVILLE REGIONAL AIRPORT IN US	20120929	239	100	121.9	38.0441	-87.5205	X	2400	X	2400
GHCND:USW00093817	EVANSVILLE REGIONAL AIRPORT IN US	20120930	233	100	121.9	38.0441	-87.5205	X	2400	X	2400
GHCND:USW00093817	EVANSVILLE REGIONAL AIRPORT IN US	20121001	161	133	121.9	38.0441	-87.5205	X	2400	X	2400
GHCND:USW00093817	EVANSVILLE REGIONAL AIRPORT IN US	20121002	150	133	121.9	38.0441	-87.5205	X	2400	X	2400
GHCND:USW00093817	EVANSVILLE REGIONAL AIRPORT IN US	20121003	239	128	121.9	38.0441	-87.5205	X	2400	X	2400
GHCND:USW00093817	EVANSVILLE REGIONAL AIRPORT IN US	20121004	261	133	121.9	38.0441	-87.5205	X	2400	X	2400
GHCND:USW00093817	EVANSVILLE REGIONAL AIRPORT IN US	20121005	194	61	121.9	38.0441	-87.5205	X	2400	X	2400
GHCND:USW00093817	EVANSVILLE REGIONAL AIRPORT IN US	20121006	133	33	121.9	38.0441	-87.5205	X	2400	X	2400
GHCND:USW00093817	EVANSVILLE REGIONAL AIRPORT IN US	20121007	128	39	121.9	38.0441	-87.5205	X	2400	X	2400
GHCND:USW00093817	EVANSVILLE REGIONAL AIRPORT IN US	20121008	156	33	121.9	38.0441	-87.5205	X	2400	X	2400
GHCND:USW00093817	EVANSVILLE REGIONAL AIRPORT IN US	20121009	178	22	121.9	38.0441	-87.5205	X	2400	X	2400
GHCND:USW00093817	EVANSVILLE REGIONAL AIRPORT IN US	20121010	144	28	121.9	38.0441	-87.5205	X	2400	X	2400
GHCND:USW00093817	EVANSVILLE REGIONAL AIRPORT IN US	20121011	172	11	121.9	38.0441	-87.5205	X	2400	X	2400
GHCND:USW00093817	EVANSVILLE REGIONAL AIRPORT IN US	20121012	211	100	121.9	38.0441	-87.5205	X	2400	X	2400
GHCND:USW00093817	EVANSVILLE REGIONAL AIRPORT IN US	20121013	261	94	121.9	38.0441	-87.5205	X	2400	X	2400
GHCND:USW00093817	EVANSVILLE REGIONAL AIRPORT IN US	20121014	233	139	121.9	38.0441	-87.5205	X	2400	X	2400
GHCND:USW00093817	EVANSVILLE REGIONAL AIRPORT IN US	20121015	200	67	121.9	38.0441	-87.5205	X	2400	X	2400
GHCND:USW00093817	EVANSVILLE REGIONAL AIRPORT IN US	20121016	239	50	121.9	38.0441	-87.5205	X	2400	X	2400
GHCND:USW00093817	EVANSVILLE REGIONAL AIRPORT IN US	20121017	239	133	121.9	38.0441	-87.5205	X	2400	X	2400
GHCND:USW00093817	EVANSVILLE REGIONAL AIRPORT IN US	20121018	189	83	121.9	38.0441	-87.5205	X	2400	X	2400
GHCND:USW00093817	EVANSVILLE REGIONAL AIRPORT IN US	20121019	133	72	121.9	38.0441	-87.5205	X	2400	X	2400
GHCND:USW00093817	EVANSVILLE REGIONAL AIRPORT IN US	20121020	144	67	121.9	38.0441	-87.5205	X	2400	X	2400
GHCND:USW00093817	EVANSVILLE REGIONAL AIRPORT IN US	20121021	250	56	121.9	38.0441	-87.5205	X	2400	X	2400
GHCND:USW00093817	EVANSVILLE REGIONAL AIRPORT IN US	20121022	272	172	121.9	38.0441	-87.5205	X	2400	X	2400
GHCND:USW00093817	EVANSVILLE REGIONAL AIRPORT IN US	20121023	256	150	121.9	38.0441	-87.5205	X	2400	X	2400
GHCND:USW00093817	EVANSVILLE REGIONAL AIRPORT IN US	20121024	267	156	121.9	38.0441	-87.5205	X	2400	X	2400
GHCND:USW00093817	EVANSVILLE REGIONAL AIRPORT IN US	20121025	261	117	121.9	38.0441	-87.5205	X	2400	X	2400
GHCND:USW00093817	EVANSVILLE REGIONAL AIRPORT IN US	20121026	117	56	121.9	38.0441	-87.5205	X	2400	X	2400
GHCND:USW00093817	EVANSVILLE REGIONAL AIRPORT IN US	20121027	133	28	121.9	38.0441	-87.5205	X	2400	X	2400
GHCND:USW00093817	EVANSVILLE REGIONAL AIRPORT IN US	20121028	122	33	121.9	38.0441	-87.5205	X	2400	X	2400
GHCND:USW00093817	EVANSVILLE REGIONAL AIRPORT IN US	20121029	128	22	121.9	38.0441	-87.5205	X	2400	X	2400
GHCND:USW00093817	EVANSVILLE REGIONAL AIRPORT IN US	20121030	111	44	121.9	38.0441	-87.5205	X	2400	X	2400
GHCND:USW00093817	EVANSVILLE REGIONAL AIRPORT IN US	20121031	111	11	121.9	38.0441	-87.5205	X	2400	X	2400
GHCND:USW00093817	EVANSVILLE REGIONAL AIRPORT IN US	20121101	156	-22	121.9	38.0441	-87.5205	X	2400	X	2400
GHCND:USW00093817	EVANSVILLE REGIONAL AIRPORT IN US	20121102	150	39	121.9	38.0441	-87.5205	X	2400	X	2400
GHCND:USW00093817	EVANSVILLE REGIONAL AIRPORT IN US	20121103	139	28	121.9	38.0441	-87.5205	X	2400	X	2400
GHCND:USW00093817	EVANSVILLE REGIONAL AIRPORT IN US	20121104	122	0	121.9	38.0441	-87.5205	X	2400	X	2400
GHCND:USW00093817	EVANSVILLE REGIONAL AIRPORT IN US	20121105	72	0	121.9	38.0441	-87.5205	X	2400	X	2400
GHCND:USW00093817	EVANSVILLE REGIONAL AIRPORT IN US	20121106	106	0	121.9	38.0441	-87.5205	X	2400	X	2400
GHCND:USW00093817	EVANSVILLE REGIONAL AIRPORT IN US	20121107	100	50	121.9	38.0441	-87.5205	X	2400	X	2400
GHCND:USW00093817	EVANSVILLE REGIONAL AIRPORT IN US	20121108	128	17	121.9	38.0441	-87.5205	X	2400	X	2400
GHCND:USW00093817	EVANSVILLE REGIONAL AIRPORT IN US	20121109	200	11	121.9	38.0441	-87.5205	X	2400	X	2400
GHCND:USW00093817	EVANSVILLE REGIONAL AIRPORT IN US	20121110	228	67	121.9	38.0441	-87.5205	X	2400	X	2400
GHCND:USW00093817	EVANSVILLE REGIONAL AIRPORT IN US	20121111	206	128	121.9	38.0441	-87.5205	X	2400	X	2400
GHCND:USW00093817	EVANSVILLE REGIONAL AIRPORT IN US	20121112	156	-11	121.9	38.0441	-87.5205	X	2400	X	2400
GHCND:USW00093817	EVANSVILLE REGIONAL AIRPORT IN US	20121113	89	-33	121.9	38.0441	-87.5205	X	2400	X	2400
GHCND:USW00093817	EVANSVILLE REGIONAL AIRPORT IN US	20121114	83	-28	121.9	38.0441	-87.5205	X	2400	X	2400
GHCND:USW00093817	EVANSVILLE REGIONAL AIRPORT IN US	20121115	100	-33	121.9	38.0441	-87.5205	X	2400	X	2400
GHCND:USW00093817	EVANSVILLE REGIONAL AIRPORT IN US	20121116	122	-22	121.9	38.0441	-87.5205	X	2400	X	2400
GHCND:USW00093817	EVANSVILLE REGIONAL AIRPORT IN US	20121117	156	-22	121.9	38.0441	-87.5205	X	2400	X	2400
GHCND:USW00093817	EVANSVILLE REGIONAL AIRPORT IN US	20121118	172	-17	121.9	38.0441	-87.5205	X	2400	X	2400
GHCND:USW00093817	EVANSVILLE REGIONAL AIRPORT IN US	20121119	172	0	121.9	38.0441	-87.5205	X	2400	X	2400
GHCND:USW00093817	EVANSVILLE REGIONAL AIRPORT IN US	20121120	189	44	121.9	38.0441	-87.5205	X	2400	X	2400
GHCND:USW00093817	EVANSVILLE REGIONAL AIRPORT IN US	20121121	178	39	121.9	38.0441	-87.5205	X	2400	X	2400
GHCND:USW00093817	EVANSVILLE REGIONAL AIRPORT IN US	20121122	183	6	121.9	38.0441	-87.5205	X	2400	X	2400
GHCND:USW00093817	EVANSVILLE REGIONAL AIRPORT IN US	20121123	133	-11	121.9	38.0441	-87.5205	X	2400	X	2400
GHCND:USW00093817	EVANSVILLE REGIONAL AIRPORT IN US	20121124	33	-56	121.9	38.0441	-87.5205	X	2400	X	2400
GHCND:USW00093817	EVANSVILLE REGIONAL AIRPORT IN US	20121125	139	-22	121.9	38.0441	-87.5205	X	2400	X	2400
GHCND:USW00093817	EVANSVILLE REGIONAL AIRPORT IN US	20121126	94	-17	121.9	38.0441	-87.5205	X	2400	X	2400
GHCND:USW00093817	EVANSVILLE REGIONAL AIRPORT IN US	20121127	67	-33	121.9	38.0441	-87.5205	X	2400	X	2400
GHCND:USW00093817	EVANSVILLE REGIONAL AIRPORT IN US	20121128	94	-56	121.9	38.0441	-87.5205	X	2400	X	2400
GHCND:USW00093817	EVANSVILLE REGIONAL AIRPORT IN US	20121129	128	-50	121.9	38.0441	-87.5205	X	2400	X	2400
GHCND:USW00093817	EVANSVILLE REGIONAL AIRPORT IN US	20121130	161	28	121.9	38.0441	-87.5205	X	2400	X	2400
GHCND:USW00093817	EVANSVILLE REGIONAL AIRPORT IN US	20121201	183	56	121.9	38.0441	-87.5205	X	2400	X	2400
GHCND:USW00093817	EVANSVILLE REGIONAL AIRPORT IN US	20121202	183	150	121.9	38.0441	-87.5205	X	2400	X	2400
GHCND:USW00093817	EVANSVILLE REGIONAL AIRPORT IN US	20121203	228	161	121.9	38.0441	-87.5205	X	2400	X	2400
GHCND:USW00093817	EVANSVILLE REGIONAL AIRPORT IN US	20121204	189	33	121.9	38.0441	-87.5205	X	2400	X	2400
GHCND:USW00093817	EVANSVILLE REGIONAL AIRPORT IN US	20121205	144	11	121.9	38.0441	-87.5205	X	2400	X	2400
GHCND:USW00093817	EVANSVILLE REGIONAL AIRPORT IN US	20121206	111	0	121.9	38.0441	-87.5205	X	2400	X	2400

GHCND:USW00093817	EVANSVILLE REGIONAL AIRPORT IN US	20121207	156	94	121.9	38.0441	-87.5205	X	2400	X	2400
GHCND:USW00093817	EVANSVILLE REGIONAL AIRPORT IN US	20121208	139	83	121.9	38.0441	-87.5205	X	2400	X	2400
GHCND:USW00093817	EVANSVILLE REGIONAL AIRPORT IN US	20121209	183	89	121.9	38.0441	-87.5205	X	2400	X	2400
GHCND:USW00093817	EVANSVILLE REGIONAL AIRPORT IN US	20121210	89	0	121.9	38.0441	-87.5205	X	2400	X	2400
GHCND:USW00093817	EVANSVILLE REGIONAL AIRPORT IN US	20121211	39	-33	121.9	38.0441	-87.5205	X	2400	X	2400
GHCND:USW00093817	EVANSVILLE REGIONAL AIRPORT IN US	20121212	78	-50	121.9	38.0441	-87.5205	X	2400	X	2400
GHCND:USW00093817	EVANSVILLE REGIONAL AIRPORT IN US	20121213	111	-56	121.9	38.0441	-87.5205	X	2400	X	2400
GHCND:USW00093817	EVANSVILLE REGIONAL AIRPORT IN US	20121214	133	-39	121.9	38.0441	-87.5205	X	2400	X	2400
GHCND:USW00093817	EVANSVILLE REGIONAL AIRPORT IN US	20121215	139	78	121.9	38.0441	-87.5205	X	2400	X	2400
GHCND:USW00093817	EVANSVILLE REGIONAL AIRPORT IN US	20121216	156	61	121.9	38.0441	-87.5205	X	2400	X	2400
GHCND:USW00093817	EVANSVILLE REGIONAL AIRPORT IN US	20121217	144	50	121.9	38.0441	-87.5205	X	2400	X	2400
GHCND:USW00093817	EVANSVILLE REGIONAL AIRPORT IN US	20121218	133	39	121.9	38.0441	-87.5205	X	2400	X	2400
GHCND:USW00093817	EVANSVILLE REGIONAL AIRPORT IN US	20121219	133	11	121.9	38.0441	-87.5205	X	2400	X	2400
GHCND:USW00093817	EVANSVILLE REGIONAL AIRPORT IN US	20121220	156	0	121.9	38.0441	-87.5205	X	2400	X	2400
GHCND:USW00093817	EVANSVILLE REGIONAL AIRPORT IN US	20121221	39	-28	121.9	38.0441	-87.5205	X	2400	X	2400
GHCND:USW00093817	EVANSVILLE REGIONAL AIRPORT IN US	20121222	56	-72	121.9	38.0441	-87.5205	X	2400	X	2400
GHCND:USW00093817	EVANSVILLE REGIONAL AIRPORT IN US	20121223	133	-22	121.9	38.0441	-87.5205	X	2400	X	2400
GHCND:USW00093817	EVANSVILLE REGIONAL AIRPORT IN US	20121224	94	6	121.9	38.0441	-87.5205	X	2400	X	2400
GHCND:USW00093817	EVANSVILLE REGIONAL AIRPORT IN US	20121225	28	-11	121.9	38.0441	-87.5205	X	2400	X	2400
GHCND:USW00093817	EVANSVILLE REGIONAL AIRPORT IN US	20121226	11	0	121.9	38.0441	-87.5205	X	2400	X	2400
GHCND:USW00093817	EVANSVILLE REGIONAL AIRPORT IN US	20121227	6	-11	121.9	38.0441	-87.5205	X	2400	X	2400
GHCND:USW00093817	EVANSVILLE REGIONAL AIRPORT IN US	20121228	33	-17	121.9	38.0441	-87.5205	X	2400	X	2400
GHCND:USW00093817	EVANSVILLE REGIONAL AIRPORT IN US	20121229	6	-83	121.9	38.0441	-87.5205	X	2400	X	2400
GHCND:USW00093817	EVANSVILLE REGIONAL AIRPORT IN US	20121230	0	-111	121.9	38.0441	-87.5205	X	2400	X	2400
GHCND:USW00093817	EVANSVILLE REGIONAL AIRPORT IN US	20121231	22	-11	121.9	38.0441	-87.5205	X	2400	X	2400
GHCND:USW00093817	EVANSVILLE REGIONAL AIRPORT IN US	20130101	11	-56	121.9	38.0441	-87.5205	X	2400	X	2400
GHCND:USW00093817	EVANSVILLE REGIONAL AIRPORT IN US	20130102	-6	-100	121.9	38.0441	-87.5205	X	2400	X	2400
GHCND:USW00093817	EVANSVILLE REGIONAL AIRPORT IN US	20130103	22	-106	121.9	38.0441	-87.5205	X	2400	X	2400
GHCND:USW00093817	EVANSVILLE REGIONAL AIRPORT IN US	20130104	28	-61	121.9	38.0441	-87.5205	X	2400	X	2400
GHCND:USW00093817	EVANSVILLE REGIONAL AIRPORT IN US	20130105	39	-78	121.9	38.0441	-87.5205	X	2400	X	2400
GHCND:USW00093817	EVANSVILLE REGIONAL AIRPORT IN US	20130106	33	-67	121.9	38.0441	-87.5205	X	2400	X	2400
GHCND:USW00093817	EVANSVILLE REGIONAL AIRPORT IN US	20130107	44	-83	121.9	38.0441	-87.5205	X	2400	X	2400
GHCND:USW00093817	EVANSVILLE REGIONAL AIRPORT IN US	20130108	106	-44	121.9	38.0441	-87.5205	X	2400	X	2400
GHCND:USW00093817	EVANSVILLE REGIONAL AIRPORT IN US	20130109	133	33	121.9	38.0441	-87.5205	X	2400	X	2400
GHCND:USW00093817	EVANSVILLE REGIONAL AIRPORT IN US	20130110	167	50	121.9	38.0441	-87.5205	X	2400	X	2400
GHCND:USW00093817	EVANSVILLE REGIONAL AIRPORT IN US	20130111	167	122	121.9	38.0441	-87.5205	X	2400	X	2400
GHCND:USW00093817	EVANSVILLE REGIONAL AIRPORT IN US	20130112	200	111	121.9	38.0441	-87.5205	X	2400	X	2400
GHCND:USW00093817	EVANSVILLE REGIONAL AIRPORT IN US	20130113	139	-39	121.9	38.0441	-87.5205	X	2400	X	2400
GHCND:USW00093817	EVANSVILLE REGIONAL AIRPORT IN US	20130114	-28	-67	121.9	38.0441	-87.5205	X	2400	X	2400
GHCND:USW00093817	EVANSVILLE REGIONAL AIRPORT IN US	20130115	6	-56	121.9	38.0441	-87.5205	X	2400	X	2400
GHCND:USW00093817	EVANSVILLE REGIONAL AIRPORT IN US	20130116	17	-11	121.9	38.0441	-87.5205	X	2400	X	2400
GHCND:USW00093817	EVANSVILLE REGIONAL AIRPORT IN US	20130117	78	-22	121.9	38.0441	-87.5205	X	2400	X	2400
GHCND:USW00093817	EVANSVILLE REGIONAL AIRPORT IN US	20130118	72	-67	121.9	38.0441	-87.5205	X	2400	X	2400
GHCND:USW00093817	EVANSVILLE REGIONAL AIRPORT IN US	20130119	139	11	121.9	38.0441	-87.5205	X	2400	X	2400
GHCND:USW00093817	EVANSVILLE REGIONAL AIRPORT IN US	20130120	72	-33	121.9	38.0441	-87.5205	X	2400	X	2400
GHCND:USW00093817	EVANSVILLE REGIONAL AIRPORT IN US	20130121	-17	-83	121.9	38.0441	-87.5205	X	2400	X	2400
GHCND:USW00093817	EVANSVILLE REGIONAL AIRPORT IN US	20130122	-50	-100	121.9	38.0441	-87.5205	X	2400	X	2400
GHCND:USW00093817	EVANSVILLE REGIONAL AIRPORT IN US	20130123	44	-100	121.9	38.0441	-87.5205	X	2400	X	2400
GHCND:USW00093817	EVANSVILLE REGIONAL AIRPORT IN US	20130124	0	-72	121.9	38.0441	-87.5205	X	2400	X	2400
GHCND:USW00093817	EVANSVILLE REGIONAL AIRPORT IN US	20130125	33	-39	121.9	38.0441	-87.5205	X	2400	X	2400
GHCND:USW00093817	EVANSVILLE REGIONAL AIRPORT IN US	20130126	33	-61	121.9	38.0441	-87.5205	X	2400	X	2400
GHCND:USW00093817	EVANSVILLE REGIONAL AIRPORT IN US	20130127	83	-67	121.9	38.0441	-87.5205	X	2400	X	2400
GHCND:USW00093817	EVANSVILLE REGIONAL AIRPORT IN US	20130128	150	83	121.9	38.0441	-87.5205	X	2400	X	2400
GHCND:USW00093817	EVANSVILLE REGIONAL AIRPORT IN US	20130129	206	122	121.9	38.0441	-87.5205	X	2400	X	2400
GHCND:USW00093817	EVANSVILLE REGIONAL AIRPORT IN US	20130130	144	-6	121.9	38.0441	-87.5205	X	2400	X	2400
GHCND:USW00093817	EVANSVILLE REGIONAL AIRPORT IN US	20130131	28	-83	121.9	38.0441	-87.5205	X	2400	X	2400
GHCND:USW00093817	EVANSVILLE REGIONAL AIRPORT IN US	20130201	-39	-122	121.9	38.0441	-87.5205	X	2400	X	2400
GHCND:USW00093817	EVANSVILLE REGIONAL AIRPORT IN US	20130202	50	-39	121.9	38.0441	-87.5205	X	2400	X	2400
GHCND:USW00093817	EVANSVILLE REGIONAL AIRPORT IN US	20130203	6	-67	121.9	38.0441	-87.5205	X	2400	X	2400
GHCND:USW00093817	EVANSVILLE REGIONAL AIRPORT IN US	20130204	61	-67	121.9	38.0441	-87.5205	X	2400	X	2400
GHCND:USW00093817	EVANSVILLE REGIONAL AIRPORT IN US	20130205	111	-33	121.9	38.0441	-87.5205	X	2400	X	2400
GHCND:USW00093817	EVANSVILLE REGIONAL AIRPORT IN US	20130206	83	-39	121.9	38.0441	-87.5205	X	2400	X	2400
GHCND:USW00093817	EVANSVILLE REGIONAL AIRPORT IN US	20130207	183	-11	121.9	38.0441	-87.5205	X	2400	X	2400
GHCND:USW00093817	EVANSVILLE REGIONAL AIRPORT IN US	20130208	78	11	121.9	38.0441	-87.5205	X	2400	X	2400
GHCND:USW00093817	EVANSVILLE REGIONAL AIRPORT IN US	20130209	78	-28	121.9	38.0441	-87.5205	X	2400	X	2400
GHCND:USW00093817	EVANSVILLE REGIONAL AIRPORT IN US	20130210	122	50	121.9	38.0441	-87.5205	X	2400	X	2400
GHCND:USW00093817	EVANSVILLE REGIONAL AIRPORT IN US	20130211	111	0	121.9	38.0441	-87.5205	X	2400	X	2400
GHCND:USW00093817	EVANSVILLE REGIONAL AIRPORT IN US	20130212	100	-28	121.9	38.0441	-87.5205	X	2400	X	2400
GHCND:USW00093817	EVANSVILLE REGIONAL AIRPORT IN US	20130213	78	6	121.9	38.0441	-87.5205	X	2400	X	2400
GHCND:USW00093817	EVANSVILLE REGIONAL AIRPORT IN US	20130214	144	17	121.9	38.0441	-87.5205	X	2400	X	2400
GHCND:USW00093817	EVANSVILLE REGIONAL AIRPORT IN US	20130215	61	-39	121.9	38.0441	-87.5205	X	2400	X	2400
GHCND:USW00093817	EVANSVILLE REGIONAL AIRPORT IN US	20130216	17	-56	121.9	38.0441	-87.5205	X	2400	X	2400
GHCND:USW00093817	EVANSVILLE REGIONAL AIRPORT IN US	20130217	56	-83	121.9	38.0441	-87.5205	X	2400	X	2400
GHCND:USW00093817	EVANSVILLE REGIONAL AIRPORT IN US	20130218	172	11	121.9	38.0441	-87.5205	X	2400	X	2400
GHCND:USW00093817	EVANSVILLE REGIONAL AIRPORT IN US	20130219	56	-39	121.9	38.0441	-87.5205	X	2400	X	2400
GHCND:USW00093817	EVANSVILLE REGIONAL AIRPORT IN US	20130220	-17	-67	121.9	38.0441	-87.5205	X	2400	X	2400
GHCND:USW00093817	EVANSVILLE REGIONAL AIRPORT IN US	20130221	11	-61	121.9	38.0441	-87.5205	X	2400	X	2400
GHCND:USW00093817	EVANSVILLE REGIONAL AIRPORT IN US	20130222	78	6	121.9	38.0441	-87.5205	X	2400	X	2400
GHCND:USW00093817	EVANSVILLE REGIONAL AIRPORT IN US	20130223	61	-39	121.9	38.0441	-87.5205	X	2400	X	2400
GHCND:USW00093817	EVANSVILLE REGIONAL AIRPORT IN US	20130224	89	-61	121.9	38.0441	-87.5205	X	2400	X	2400
GHCND:USW00093817	EVANSVILLE REGIONAL AIRPORT IN US	20130225	111	-28	121.9	38.0441	-87.5205	X	2400	X	2400
GHCND:USW00093817	EVANSVILLE REGIONAL AIRPORT IN US	20130226	100	44	121.9	38.0441	-87.5205	X	2400	X	2400
GHCND:USW00093817	EVANSVILLE REGIONAL AIRPORT IN US	20130227	44	6	121.9	38.0441	-87.5205	X	2400	X	2400
GHCND:USW00093817	EVANSVILLE REGIONAL AIRPORT IN US	20130228	33	6	121.9	38.0441	-87.5205	X	2400	X	2400
GHCND:USW00093817	EVANSVILLE REGIONAL AIRPORT IN US	20130301	33	0	121.9	38.0441	-87.5205	X	2400	X	2400
GHCND:USW00093817	EVANSVILLE REGIONAL AIRPORT IN US	20130302	6	-17	121.9	38.0441	-87.5205	X	2400	X	2400
GHCND:USW00093817	EVANSVILLE REGIONAL AIRPORT IN US	20130303	44	-67	121.9	38.0441	-87.5205	X	2400	X	2400
GHCND:USW00093817	EVANSVILLE REGIONAL AIRPORT IN US	20130304	89	-39	121.9	38.0441	-87.5205	X	2400	X	2400
GHCND:USW00093817	EVANSVILLE REGIONAL AIRPORT IN US	20130305	94	0	121.9	38.0441	-87.5205	X	2400	X	2400
GHCND:USW00093817	EVANSVILLE REGIONAL AIRPORT IN US	20130306	11	-6	121.9	38.0441	-87.5205	X	2400	X	2400
GHCND:USW00093817	EVANSVILLE REGIONAL AIRPORT IN US	20130307	44	-17	121.9	38.0441	-87.5205	X	2400	X	2400
GHCND:USW00093817	EVANSVILLE REGIONAL AIRPORT IN US	20130308	111	-39	121.9	38.0441	-87.5205	X	2400	X	2400
GHCND:USW00093817	EVANSVILLE REGIONAL AIRPORT IN US	20130309	156	22	121.9	38.0441	-87.5205	X	2400	X	2400
GHCND:USW00093817	EVANSVILLE REGIONAL AIRPORT IN US	20130310	194	122	121.9	38.0441	-87.5205	X	2400	X	2400
GHCND:USW00093817	EVANSVILLE REGIONAL AIRPORT IN US	20130311	128	22	121.9	38.0441	-87.5205	X	2400	X	2400
GHCND:USW00093817	EVANSVILLE REGIONAL AIRPORT IN US	20130312	100	-6	121.9	38.0441	-87.5205	X	2400	X	2400
GHCND:USW00093817	EVANSVILLE REGIONAL AIRPORT IN US	20130313	33	-44	121.9	38.0441	-87.5205	X	2400	X	2400
GHCND:USW00093817	EVANSVILLE REGIONAL AIRPORT IN US	20130314	56	-61	121.9	38.0441	-87.5205	X	2400	X	2400
GHCND:USW00093817	EVANSVILLE REGIONAL AIRPORT IN US	20130315	194	-17	121.9	38.0441	-87.5205	X	2400	X	2400
GHCND:USW00093817	EVANSVILLE REGIONAL AIRPORT IN US	20130316	189	44	121.9	38.0441	-87.5205	X	2400	X	2400
GHCND:USW00093817	EVANSVILLE REGIONAL AIRPORT IN US	20130317	44	22	121.9	38.0441	-87.5205	X	2400	X	2400
GHCND:USW00093817	EVANSVILLE REGIONAL AIRPORT IN US	20130318	94	6	121.9	38.0441	-87.5205	X	2400	X	2400
GHCND:USW00093817	EVANSVILLE REGIONAL AIRPORT IN US	20130319	94	-22	121.9	38.0441	-87.5205	X	2400	X	2400
GHCND:USW00093817	EVANSVILLE REGIONAL AIRPORT IN US	20130320	33	-39	121.9	38.0441	-87.5205	X	2400	X	2400
GHCND:USW00093817	EVANSVILLE REGIONAL AIRPORT IN US	20130321	22	-61	121.9	38.0441	-87.5205	X	2400	X	2400
GHCND:USW00093817	EVANSVILLE REGIONAL AIRPORT IN US	20130322	44	-56	121.9	38.0441	-87.5205	X	2400	X	2400
GHCND:USW00093817	EVANSVILLE REGIONAL AIRPORT IN US	20130323	144	22	121.9	38.0441	-87.5205	X	2400	X	2400
GHCND:USW00093817	EVANSVILLE REGIONAL AIRPORT IN US	20130324	83	6	121.9	38.0441	-87.5205	X	2400	X	2400
GHCND:USW00093817	EVANSVILLE REGIONAL AIRPORT IN US	20130325	22	0	121.9	38.0441	-87.5205	X	2400	X	2400
GHCND:USW00093817	EVANSVILLE REGIONAL AIRPORT IN US	20130326	61	-22	121.9	38.0441	-87.5205	X	2400	X	2400
GHCND:USW00093817	EVANSVILLE REGIONAL AIRPORT IN US	20130327	89	-39	121.9	38.0441	-87.5205	X	2400	X	2400
GHCND:USW00093817	EVANSVILLE REGIONAL AIRPORT IN US	20130328	133	-17	121.9	38.0441	-87.5205	X	2400	X	2400
GHCND:USW00093817	EVANSVILLE REGIONAL AIRPORT IN US	20130329	111	22	121.9	38.0441	-87.5205	X	2400	X	2400
GHCND:USW00093817	EVANSVILLE REGIONAL AIRPORT IN US	20130330	150	17	121.9	38.0441	-87.5205	X	2400	X	2400
GHCND:USW00093817	EVANSVILLE REGIONAL AIRPORT IN US	20130331	178	78	121.9	38.0441	-87.5205	X	2400	X	2400
GHCND:USW00093817	EVANSVILLE REGIONAL AIRPORT IN US	20130401	117	-5	121.9	38.0441	-87.5205	W	2400	W	2400
GHCND:USW00093817	EVANSVILLE REGIONAL AIRPORT IN US	20130402	100	-27	121.9	38.0441	-87.5205	W	2400	W	2400
GHCND:USW00093817	EVANSVILLE REGIONAL AIRPORT IN US	20130403	117	-33	121.9	38.0441	-87.5205	W	2400	W	2400
GHCND:USW00093817	EVANSVILLE REGIONAL AIRPORT IN US	20130404	156	17	121.9	38.0441	-87.5205	W	2400	W	2400
GHCND:USW00093817	EVANSVILLE REGIONAL AIRPORT IN US	20130405	194	0	121.9	38.0441	-87.5205	W	2400	W	2400
GHCND:USW00093817	EVANSVILLE REGIONAL AIRPORT IN US	20130406	233	56	121.9	38.0441	-87.5205	W	2400	W	2400
GHCND:USW00093817	EVANSVILLE REGIONAL AIRPORT IN US	20130407	244	128	121.9	38.0441	-87.5205	W	2400	W	2400
GHCND:USW00093817	EVANSVILLE REGIONAL AIRPORT IN US	20130408	244	144	121.9	38.0441	-87.5205	W	2400	W	2400
GHCND:USW00093817	EVANSVILLE REGIONAL AIRPORT IN US	20130409	278	144	121.9	38.0441	-87.5205	W	2400	W	2400

GHCND:USW00093817	EVANSVILLE REGIONAL AIRPORT IN US	20130410	289	200	121.9	38.0441	-87.5205	W	2400	W	2400
GHCND:USW00093817	EVANSVILLE REGIONAL AIRPORT IN US	20130411	206	56	121.9	38.0441	-87.5205	W	2400	W	2400
GHCND:USW00093817	EVANSVILLE REGIONAL AIRPORT IN US	20130412	128	17	121.9	38.0441	-87.5205	W	2400	W	2400
GHCND:USW00093817	EVANSVILLE REGIONAL AIRPORT IN US	20130413	172	11	121.9	38.0441	-87.5205	W	2400	W	2400
GHCND:USW00093817	EVANSVILLE REGIONAL AIRPORT IN US	20130414	244	61	121.9	38.0441	-87.5205	W	2400	W	2400
GHCND:USW00093817	EVANSVILLE REGIONAL AIRPORT IN US	20130415	244	133	121.9	38.0441	-87.5205	W	2400	W	2400
GHCND:USW00093817	EVANSVILLE REGIONAL AIRPORT IN US	20130416	278	156	121.9	38.0441	-87.5205	W	2400	W	2400
GHCND:USW00093817	EVANSVILLE REGIONAL AIRPORT IN US	20130417	294	144	121.9	38.0441	-87.5205	W	2400	W	2400
GHCND:USW00093817	EVANSVILLE REGIONAL AIRPORT IN US	20130418	278	72	121.9	38.0441	-87.5205	W	2400	W	2400
GHCND:USW00093817	EVANSVILLE REGIONAL AIRPORT IN US	20130419	94	39	121.9	38.0441	-87.5205	W	2400	W	2400
GHCND:USW00093817	EVANSVILLE REGIONAL AIRPORT IN US	20130420	139	6	121.9	38.0441	-87.5205	W	2400	W	2400
GHCND:USW00093817	EVANSVILLE REGIONAL AIRPORT IN US	20130421	178	17	121.9	38.0441	-87.5205	W	2400	W	2400
GHCND:USW00093817	EVANSVILLE REGIONAL AIRPORT IN US	20130422	222	50	121.9	38.0441	-87.5205	W	2400	W	2400
GHCND:USW00093817	EVANSVILLE REGIONAL AIRPORT IN US	20130423	222	100	121.9	38.0441	-87.5205	W	2400	W	2400
GHCND:USW00093817	EVANSVILLE REGIONAL AIRPORT IN US	20130424	106	28	121.9	38.0441	-87.5205	W	2400	W	2400
GHCND:USW00093817	EVANSVILLE REGIONAL AIRPORT IN US	20130425	172	17	121.9	38.0441	-87.5205	W	2400	W	2400
GHCND:USW00093817	EVANSVILLE REGIONAL AIRPORT IN US	20130426	172	39	121.9	38.0441	-87.5205	W	2400	W	2400
GHCND:USW00093817	EVANSVILLE REGIONAL AIRPORT IN US	20130427	144	100	121.9	38.0441	-87.5205	W	2400	W	2400
GHCND:USW00093817	EVANSVILLE REGIONAL AIRPORT IN US	20130428	161	128	121.9	38.0441	-87.5205	W	2400	W	2400
GHCND:USW00093817	EVANSVILLE REGIONAL AIRPORT IN US	20130429	228	106	121.9	38.0441	-87.5205	W	2400	W	2400
GHCND:USW00093817	EVANSVILLE REGIONAL AIRPORT IN US	20130430	278	100	121.9	38.0441	-87.5205	W	2400	W	2400
GHCND:USW00093817	EVANSVILLE REGIONAL AIRPORT IN US	20130501	278	111	121.9	38.0441	-87.5205	W	2400	W	2400
GHCND:USW00093817	EVANSVILLE REGIONAL AIRPORT IN US	20130502	261	156	121.9	38.0441	-87.5205	W	2400	W	2400
GHCND:USW00093817	EVANSVILLE REGIONAL AIRPORT IN US	20130503	244	117	121.9	38.0441	-87.5205	W	2400	W	2400
GHCND:USW00093817	EVANSVILLE REGIONAL AIRPORT IN US	20130504	111	78	121.9	38.0441	-87.5205	W	2400	W	2400
GHCND:USW00093817	EVANSVILLE REGIONAL AIRPORT IN US	20130505	161	89	121.9	38.0441	-87.5205	W	2400	W	2400
GHCND:USW00093817	EVANSVILLE REGIONAL AIRPORT IN US	20130506	200	111	121.9	38.0441	-87.5205	W	2400	W	2400
GHCND:USW00093817	EVANSVILLE REGIONAL AIRPORT IN US	20130507	239	117	121.9	38.0441	-87.5205	W	2400	W	2400
GHCND:USW00093817	EVANSVILLE REGIONAL AIRPORT IN US	20130508	272	106	121.9	38.0441	-87.5205	W	2400	W	2400
GHCND:USW00093817	EVANSVILLE REGIONAL AIRPORT IN US	20130509	261	133	121.9	38.0441	-87.5205	W	2400	W	2400
GHCND:USW00093817	EVANSVILLE REGIONAL AIRPORT IN US	20130510	228	144	121.9	38.0441	-87.5205	W	2400	W	2400
GHCND:USW00093817	EVANSVILLE REGIONAL AIRPORT IN US	20130511	206	89	121.9	38.0441	-87.5205	W	2400	W	2400
GHCND:USW00093817	EVANSVILLE REGIONAL AIRPORT IN US	20130512	161	39	121.9	38.0441	-87.5205	W	2400	W	2400
GHCND:USW00093817	EVANSVILLE REGIONAL AIRPORT IN US	20130513	206	33	121.9	38.0441	-87.5205	W	2400	W	2400
GHCND:USW00093817	EVANSVILLE REGIONAL AIRPORT IN US	20130514	289	100	121.9	38.0441	-87.5205	W	2400	W	2400
GHCND:USW00093817	EVANSVILLE REGIONAL AIRPORT IN US	20130515	294	172	121.9	38.0441	-87.5205	W	2400	W	2400
GHCND:USW00093817	EVANSVILLE REGIONAL AIRPORT IN US	20130516	283	183	121.9	38.0441	-87.5205	W	2400	W	2400
GHCND:USW00093817	EVANSVILLE REGIONAL AIRPORT IN US	20130517	233	178	121.9	38.0441	-87.5205	W	2400	W	2400
GHCND:USW00093817	EVANSVILLE REGIONAL AIRPORT IN US	20130518	256	172	121.9	38.0441	-87.5205	W	2400	W	2400
GHCND:USW00093817	EVANSVILLE REGIONAL AIRPORT IN US	20130519	306	161	121.9	38.0441	-87.5205	W	2400	W	2400
GHCND:USW00093817	EVANSVILLE REGIONAL AIRPORT IN US	20130520	300	217	121.9	38.0441	-87.5205	W	2400	W	2400
GHCND:USW00093817	EVANSVILLE REGIONAL AIRPORT IN US	20130521	261	178	121.9	38.0441	-87.5205	W	2400	W	2400
GHCND:USW00093817	EVANSVILLE REGIONAL AIRPORT IN US	20130522	256	183	121.9	38.0441	-87.5205	W	2400	W	2400
GHCND:USW00093817	EVANSVILLE REGIONAL AIRPORT IN US	20130523	206	100	121.9	38.0441	-87.5205	W	2400	W	2400
GHCND:USW00093817	EVANSVILLE REGIONAL AIRPORT IN US	20130524	211	67	121.9	38.0441	-87.5205	W	2400	W	2400
GHCND:USW00093817	EVANSVILLE REGIONAL AIRPORT IN US	20130525	233	72	121.9	38.0441	-87.5205	W	2400	W	2400
GHCND:USW00093817	EVANSVILLE REGIONAL AIRPORT IN US	20130526	256	139	121.9	38.0441	-87.5205	W	2400	W	2400
GHCND:USW00093817	EVANSVILLE REGIONAL AIRPORT IN US	20130527	300	156	121.9	38.0441	-87.5205	W	2400	W	2400
GHCND:USW00093817	EVANSVILLE REGIONAL AIRPORT IN US	20130528	300	194	121.9	38.0441	-87.5205	W	2400	W	2400
GHCND:USW00093817	EVANSVILLE REGIONAL AIRPORT IN US	20130529	306	183	121.9	38.0441	-87.5205	W	2400	W	2400
GHCND:USW00093817	EVANSVILLE REGIONAL AIRPORT IN US	20130530	300	206	121.9	38.0441	-87.5205	W	2400	W	2400
GHCND:USW00093817	EVANSVILLE REGIONAL AIRPORT IN US	20130531	272	217	121.9	38.0441	-87.5205	W	2400	W	2400
GHCND:USW00093817	EVANSVILLE REGIONAL AIRPORT IN US	20130601	250	178	121.9	38.0441	-87.5205	W	2400	W	2400
GHCND:USW00093817	EVANSVILLE REGIONAL AIRPORT IN US	20130602	239	161	121.9	38.0441	-87.5205	W	2400	W	2400
GHCND:USW00093817	EVANSVILLE REGIONAL AIRPORT IN US	20130603	228	122	121.9	38.0441	-87.5205	W	2400	W	2400
GHCND:USW00093817	EVANSVILLE REGIONAL AIRPORT IN US	20130604	267	100	121.9	38.0441	-87.5205	W	2400	W	2400
GHCND:USW00093817	EVANSVILLE REGIONAL AIRPORT IN US	20130605	294	161	121.9	38.0441	-87.5205	W	2400	W	2400
GHCND:USW00093817	EVANSVILLE REGIONAL AIRPORT IN US	20130606	289	200	121.9	38.0441	-87.5205	W	2400	W	2400
GHCND:USW00093817	EVANSVILLE REGIONAL AIRPORT IN US	20130607	261	178	121.9	38.0441	-87.5205	W	2400	W	2400
GHCND:USW00093817	EVANSVILLE REGIONAL AIRPORT IN US	20130608	283	167	121.9	38.0441	-87.5205	W	2400	W	2400
GHCND:USW00093817	EVANSVILLE REGIONAL AIRPORT IN US	20130609	250	167	121.9	38.0441	-87.5205	W	2400	W	2400
GHCND:USW00093817	EVANSVILLE REGIONAL AIRPORT IN US	20130610	256	172	121.9	38.0441	-87.5205	W	2400	W	2400
GHCND:USW00093817	EVANSVILLE REGIONAL AIRPORT IN US	20130611	311	150	121.9	38.0441	-87.5205	W	2400	W	2400
GHCND:USW00093817	EVANSVILLE REGIONAL AIRPORT IN US	20130612	339	228	121.9	38.0441	-87.5205	W	2400	W	2400
GHCND:USW00093817	EVANSVILLE REGIONAL AIRPORT IN US	20130613	289	172	121.9	38.0441	-87.5205	W	2400	W	2400
GHCND:USW00093817	EVANSVILLE REGIONAL AIRPORT IN US	20130614	289	139	121.9	38.0441	-87.5205	W	2400	W	2400
GHCND:USW00093817	EVANSVILLE REGIONAL AIRPORT IN US	20130615	311	156	121.9	38.0441	-87.5205	W	2400	W	2400
GHCND:USW00093817	EVANSVILLE REGIONAL AIRPORT IN US	20130616	294	211	121.9	38.0441	-87.5205	W	2400	W	2400
GHCND:USW00093817	EVANSVILLE REGIONAL AIRPORT IN US	20130617	322	189	121.9	38.0441	-87.5205	W	2400	W	2400
GHCND:USW00093817	EVANSVILLE REGIONAL AIRPORT IN US	20130618	311	167	121.9	38.0441	-87.5205	W	2400	W	2400
GHCND:USW00093817	EVANSVILLE REGIONAL AIRPORT IN US	20130619	300	167	121.9	38.0441	-87.5205	W	2400	W	2400
GHCND:USW00093817	EVANSVILLE REGIONAL AIRPORT IN US	20130620	311	189	121.9	38.0441	-87.5205	W	2400	W	2400
GHCND:USW00093817	EVANSVILLE REGIONAL AIRPORT IN US	20130621	328	194	121.9	38.0441	-87.5205	W	2400	W	2400
GHCND:USW00093817	EVANSVILLE REGIONAL AIRPORT IN US	20130622	322	217	121.9	38.0441	-87.5205	W	2400	W	2400
GHCND:USW00093817	EVANSVILLE REGIONAL AIRPORT IN US	20130623	278	206	121.9	38.0441	-87.5205	W	2400	W	2400
GHCND:USW00093817	EVANSVILLE REGIONAL AIRPORT IN US	20130624	267	200	121.9	38.0441	-87.5205	W	2400	W	2400
GHCND:USW00093817	EVANSVILLE REGIONAL AIRPORT IN US	20130625	328	222	121.9	38.0441	-87.5205	W	2400	W	2400
GHCND:USW00093817	EVANSVILLE REGIONAL AIRPORT IN US	20130626	317	228	121.9	38.0441	-87.5205	W	2400	W	2400
GHCND:USW00093817	EVANSVILLE REGIONAL AIRPORT IN US	20130627	339	222	121.9	38.0441	-87.5205	W	2400	W	2400
GHCND:USW00093817	EVANSVILLE REGIONAL AIRPORT IN US	20130628	328	228	121.9	38.0441	-87.5205	W	2400	W	2400
GHCND:USW00093817	EVANSVILLE REGIONAL AIRPORT IN US	20130629	289	178	121.9	38.0441	-87.5205	W	2400	W	2400
GHCND:USW00093817	EVANSVILLE REGIONAL AIRPORT IN US	20130630	261	178	121.9	38.0441	-87.5205	W	2400	W	2400
GHCND:USW00093817	EVANSVILLE REGIONAL AIRPORT IN US	20130701	239	183	121.9	38.0441	-87.5205	W	2400	W	2400
GHCND:USW00093817	EVANSVILLE REGIONAL AIRPORT IN US	20130702	261	172	121.9	38.0441	-87.5205	W	2400	W	2400
GHCND:USW00093817	EVANSVILLE REGIONAL AIRPORT IN US	20130703	272	172	121.9	38.0441	-87.5205	W	2400	W	2400
GHCND:USW00093817	EVANSVILLE REGIONAL AIRPORT IN US	20130704	267	172	121.9	38.0441	-87.5205	W	2400	W	2400
GHCND:USW00093817	EVANSVILLE REGIONAL AIRPORT IN US	20130705	272	189	121.9	38.0441	-87.5205	W	2400	W	2400
GHCND:USW00093817	EVANSVILLE REGIONAL AIRPORT IN US	20130706	278	189	121.9	38.0441	-87.5205	W	2400	W	2400
GHCND:USW00093817	EVANSVILLE REGIONAL AIRPORT IN US	20130707	306	189	121.9	38.0441	-87.5205	W	2400	W	2400
GHCND:USW00093817	EVANSVILLE REGIONAL AIRPORT IN US	20130708	322	206	121.9	38.0441	-87.5205	W	2400	W	2400
GHCND:USW00093817	EVANSVILLE REGIONAL AIRPORT IN US	20130709	339	244	121.9	38.0441	-87.5205	W	2400	W	2400
GHCND:USW00093817	EVANSVILLE REGIONAL AIRPORT IN US	20130710	306	244	121.9	38.0441	-87.5205	W	2400	W	2400
GHCND:USW00093817	EVANSVILLE REGIONAL AIRPORT IN US	20130711	289	194	121.9	38.0441	-87.5205	W	2400	W	2400
GHCND:USW00093817	EVANSVILLE REGIONAL AIRPORT IN US	20130712	294	161	121.9	38.0441	-87.5205	W	2400	W	2400
GHCND:USW00093817	EVANSVILLE REGIONAL AIRPORT IN US	20130713	300	172	121.9	38.0441	-87.5205	W	2400	W	2400
GHCND:USW00093817	EVANSVILLE REGIONAL AIRPORT IN US	20130714	322	189	121.9	38.0441	-87.5205	W	2400	W	2400
GHCND:USW00093817	EVANSVILLE REGIONAL AIRPORT IN US	20130715	317	239	121.9	38.0441	-87.5205	W	2400	W	2400
GHCND:USW00093817	EVANSVILLE REGIONAL AIRPORT IN US	20130716	339	222	121.9	38.0441	-87.5205	W	2400	W	2400
GHCND:USW00093817	EVANSVILLE REGIONAL AIRPORT IN US	20130717	356	228	121.9	38.0441	-87.5205	W	2400	W	2400
GHCND:USW00093817	EVANSVILLE REGIONAL AIRPORT IN US	20130718	350	239	121.9	38.0441	-87.5205	W	2400	W	2400
GHCND:USW00093817	EVANSVILLE REGIONAL AIRPORT IN US	20130719	328	228	121.9	38.0441	-87.5205	W	2400	W	2400
GHCND:USW00093817	EVANSVILLE REGIONAL AIRPORT IN US	20130720	328	222	121.9	38.0441	-87.5205	W	2400	W	2400
GHCND:USW00093817	EVANSVILLE REGIONAL AIRPORT IN US	20130721	317	206	121.9	38.0441	-87.5205	W	2400	W	2400
GHCND:USW00093817	EVANSVILLE REGIONAL AIRPORT IN US	20130722	311	217	121.9	38.0441	-87.5205	W	2400	W	2400
GHCND:USW00093817	EVANSVILLE REGIONAL AIRPORT IN US	20130723	333	217	121.9	38.0441	-87.5205	W	2400	W	2400
GHCND:USW00093817	EVANSVILLE REGIONAL AIRPORT IN US	20130724	272	183	121.9	38.0441	-87.5205	W	2400	W	2400
GHCND:USW00093817	EVANSVILLE REGIONAL AIRPORT IN US	20130725	278	161	121.9	38.0441	-87.5205	W	2400	W	2400
GHCND:USW00093817	EVANSVILLE REGIONAL AIRPORT IN US	20130726	283	150	121.9	38.0441	-87.5205	W	2400	W	2400
GHCND:USW00093817	EVANSVILLE REGIONAL AIRPORT IN US	20130727	267	150	121.9	38.0441	-87.5205	W	2400	W	2400
GHCND:USW00093817	EVANSVILLE REGIONAL AIRPORT IN US	20130728	256	117	121.9	38.0441	-87.5205	W	2400	W	2400
GHCND:USW00093817	EVANSVILLE REGIONAL AIRPORT IN US	20130729	272	144	121.9	38.0441	-87.5205	W	2400	W	2400
GHCND:USW00093817	EVANSVILLE REGIONAL AIRPORT IN US	20130730	233	200	121.9	38.0441	-87.5205	W	2400	W	2400
GHCND:USW00093817	EVANSVILLE REGIONAL AIRPORT IN US	20130731	272	206	121.9	38.0441	-87.5205	W	2400	W	2400
GHCND:USW00093817	EVANSVILLE REGIONAL AIRPORT IN US	20130801	300	189	121.9	38.0441	-87.5205	W	2400	W	2400
GHCND:USW00093817	EVANSVILLE REGIONAL AIRPORT IN US	20130802	294	178	121.9	38.0441	-87.5205	W	2400	W	2400
GHCND:USW00093817	EVANSVILLE REGIONAL AIRPORT IN US	20130803	306	211	121.9	38.0441	-87.5205	W	2400	W	2400
GHCND:USW00093817	EVANSVILLE REGIONAL AIRPORT IN US	20130804	278	172	121.9	38.0441	-87.5205	W	2400	W	2400
GHCND:USW00093817	EVANSVILLE REGIONAL AIRPORT IN US	20130805	278	156	121.9	38.0441	-87.5205	W	2400	W	2400
GHCND:USW00093817	EVANSVILLE REGIONAL AIRPORT IN US	20130806	283	217	121.9	38.0441	-87.5205	W	2400	W	2400
GHCND:USW00093817	EVANSVILLE REGIONAL AIRPORT IN US	20130807	322	222	121.9	38.0441	-87.5205	W	2400	W	2400
GHCND:USW00093817	EVANSVILLE REGIONAL AIRPORT IN US	20130808	317	211	121.9	38.0441	-87.5205	W	2400	W	2400
GHCND:USW00093817	EVANSVILLE REGIONAL AIRPORT IN US	20130809	300	222	121.9	38.0441	-87.5205	W	2400	W	2400
GHCND:USW00093817	EVANSVILLE REGIONAL AIRPORT IN US	20130810	311	217	121.9	38.0441	-87.5205	W	2400	W	2400
GHCND:USW00093817	EVANSVILLE REGIONAL AIRPORT IN US	20130811	317	194	121.9	38.0441	-87.5205	W	2400	W	2400

GHCND:USW00093817	EVANSVILLE REGIONAL AIRPORT IN US	20130812	306	200	121.9	38.0441	-87.5205	W	2400	W	2400
GHCND:USW00093817	EVANSVILLE REGIONAL AIRPORT IN US	20130813	278	161	121.9	38.0441	-87.5205	W	2400	W	2400
GHCND:USW00093817	EVANSVILLE REGIONAL AIRPORT IN US	20130814	244	128	121.9	38.0441	-87.5205	W	2400	W	2400
GHCND:USW00093817	EVANSVILLE REGIONAL AIRPORT IN US	20130815	256	122	121.9	38.0441	-87.5205	W	2400	W	2400
GHCND:USW00093817	EVANSVILLE REGIONAL AIRPORT IN US	20130816	272	133	121.9	38.0441	-87.5205	W	2400	W	2400
GHCND:USW00093817	EVANSVILLE REGIONAL AIRPORT IN US	20130817	256	178	121.9	38.0441	-87.5205	W	2400	W	2400
GHCND:USW00093817	EVANSVILLE REGIONAL AIRPORT IN US	20130818	294	172	121.9	38.0441	-87.5205	W	2400	W	2400
GHCND:USW00093817	EVANSVILLE REGIONAL AIRPORT IN US	20130819	306	183	121.9	38.0441	-87.5205	W	2400	W	2400
GHCND:USW00093817	EVANSVILLE REGIONAL AIRPORT IN US	20130820	306	189	121.9	38.0441	-87.5205	W	2400	W	2400
GHCND:USW00093817	EVANSVILLE REGIONAL AIRPORT IN US	20130821	322	200	121.9	38.0441	-87.5205	W	2400	W	2400
GHCND:USW00093817	EVANSVILLE REGIONAL AIRPORT IN US	20130822	328	211	121.9	38.0441	-87.5205	W	2400	W	2400
GHCND:USW00093817	EVANSVILLE REGIONAL AIRPORT IN US	20130823	328	206	121.9	38.0441	-87.5205	W	2400	W	2400
GHCND:USW00093817	EVANSVILLE REGIONAL AIRPORT IN US	20130824	322	194	121.9	38.0441	-87.5205	W	2400	W	2400
GHCND:USW00093817	EVANSVILLE REGIONAL AIRPORT IN US	20130825	317	172	121.9	38.0441	-87.5205	W	2400	W	2400
GHCND:USW00093817	EVANSVILLE REGIONAL AIRPORT IN US	20130826	322	211	121.9	38.0441	-87.5205	W	2400	W	2400
GHCND:USW00093817	EVANSVILLE REGIONAL AIRPORT IN US	20130827	333	228	121.9	38.0441	-87.5205	W	2400	W	2400
GHCND:USW00093817	EVANSVILLE REGIONAL AIRPORT IN US	20130828	344	217	121.9	38.0441	-87.5205	W	2400	W	2400
GHCND:USW00093817	EVANSVILLE REGIONAL AIRPORT IN US	20130829	344	217	121.9	38.0441	-87.5205	W	2400	W	2400
GHCND:USW00093817	EVANSVILLE REGIONAL AIRPORT IN US	20130830	356	222	121.9	38.0441	-87.5205	W	2400	W	2400
GHCND:USW00093817	EVANSVILLE REGIONAL AIRPORT IN US	20130831	361	206	121.9	38.0441	-87.5205	W	2400	W	2400
GHCND:USW00093817	EVANSVILLE REGIONAL AIRPORT IN US	20130901	317	200	121.9	38.0441	-87.5205	W	2400	W	2400
GHCND:USW00093817	EVANSVILLE REGIONAL AIRPORT IN US	20130902	311	206	121.9	38.0441	-87.5205	W	2400	W	2400
GHCND:USW00093817	EVANSVILLE REGIONAL AIRPORT IN US	20130903	278	167	121.9	38.0441	-87.5205	W	2400	W	2400
GHCND:USW00093817	EVANSVILLE REGIONAL AIRPORT IN US	20130904	283	139	121.9	38.0441	-87.5205	W	2400	W	2400
GHCND:USW00093817	EVANSVILLE REGIONAL AIRPORT IN US	20130905	306	156	121.9	38.0441	-87.5205	W	2400	W	2400
GHCND:USW00093817	EVANSVILLE REGIONAL AIRPORT IN US	20130906	317	183	121.9	38.0441	-87.5205	W	2400	W	2400
GHCND:USW00093817	EVANSVILLE REGIONAL AIRPORT IN US	20130907	311	178	121.9	38.0441	-87.5205	W	2400	W	2400
GHCND:USW00093817	EVANSVILLE REGIONAL AIRPORT IN US	20130908	267	211	121.9	38.0441	-87.5205	W	2400	W	2400
GHCND:USW00093817	EVANSVILLE REGIONAL AIRPORT IN US	20130909	339	206	121.9	38.0441	-87.5205	W	2400	W	2400
GHCND:USW00093817	EVANSVILLE REGIONAL AIRPORT IN US	20130910	389	244	121.9	38.0441	-87.5205	W	2400	W	2400
GHCND:USW00093817	EVANSVILLE REGIONAL AIRPORT IN US	20130911	350	228	121.9	38.0441	-87.5205	W	2400	W	2400
GHCND:USW00093817	EVANSVILLE REGIONAL AIRPORT IN US	20130912	311	189	121.9	38.0441	-87.5205	W	2400	W	2400
GHCND:USW00093817	EVANSVILLE REGIONAL AIRPORT IN US	20130913	239	128	121.9	38.0441	-87.5205	W	2400	W	2400
GHCND:USW00093817	EVANSVILLE REGIONAL AIRPORT IN US	20130914	239	83	121.9	38.0441	-87.5205	W	2400	W	2400
GHCND:USW00093817	EVANSVILLE REGIONAL AIRPORT IN US	20130915	272	94	121.9	38.0441	-87.5205	W	2400	W	2400
GHCND:USW00093817	EVANSVILLE REGIONAL AIRPORT IN US	20130916	267	156	121.9	38.0441	-87.5205	W	2400	W	2400
GHCND:USW00093817	EVANSVILLE REGIONAL AIRPORT IN US	20130917	256	144	121.9	38.0441	-87.5205	W	2400	W	2400
GHCND:USW00093817	EVANSVILLE REGIONAL AIRPORT IN US	20130918	278	172	121.9	38.0441	-87.5205	W	2400	W	2400
GHCND:USW00093817	EVANSVILLE REGIONAL AIRPORT IN US	20130919	311	206	121.9	38.0441	-87.5205	W	2400	W	2400
GHCND:USW00093817	EVANSVILLE REGIONAL AIRPORT IN US	20130920	250	178	121.9	38.0441	-87.5205	W	2400	W	2400
GHCND:USW00093817	EVANSVILLE REGIONAL AIRPORT IN US	20130921	233	122	121.9	38.0441	-87.5205	W	2400	W	2400
GHCND:USW00093817	EVANSVILLE REGIONAL AIRPORT IN US	20130922	233	100	121.9	38.0441	-87.5205	W	2400	W	2400
GHCND:USW00093817	EVANSVILLE REGIONAL AIRPORT IN US	20130923	244	100	121.9	38.0441	-87.5205	W	2400	W	2400
GHCND:USW00093817	EVANSVILLE REGIONAL AIRPORT IN US	20130924	283	117	121.9	38.0441	-87.5205	W	2400	W	2400
GHCND:USW00093817	EVANSVILLE REGIONAL AIRPORT IN US	20130925	283	178	121.9	38.0441	-87.5205	W	2400	W	2400
GHCND:USW00093817	EVANSVILLE REGIONAL AIRPORT IN US	20130926	289	144	121.9	38.0441	-87.5205	W	2400	W	2400
GHCND:USW00093817	EVANSVILLE REGIONAL AIRPORT IN US	20130927	278	117	121.9	38.0441	-87.5205	W	2400	W	2400
GHCND:USW00093817	EVANSVILLE REGIONAL AIRPORT IN US	20130928	289	139	121.9	38.0441	-87.5205	W	2400	W	2400
GHCND:USW00093817	EVANSVILLE REGIONAL AIRPORT IN US	20130929	200	172	121.9	38.0441	-87.5205	W	2400	W	2400
GHCND:USW00093817	EVANSVILLE REGIONAL AIRPORT IN US	20130930	244	178	121.9	38.0441	-87.5205	W	2400	W	2400
GHCND:USW00093817	EVANSVILLE REGIONAL AIRPORT IN US	20131001	283	183	121.9	38.0441	-87.5205	W	2400	W	2400
GHCND:USW00093817	EVANSVILLE REGIONAL AIRPORT IN US	20131002	278	194	121.9	38.0441	-87.5205	W	2400	W	2400
GHCND:USW00093817	EVANSVILLE REGIONAL AIRPORT IN US	20131003	294	206	121.9	38.0441	-87.5205	W	2400	W	2400
GHCND:USW00093817	EVANSVILLE REGIONAL AIRPORT IN US	20131004	289	206	121.9	38.0441	-87.5205	W	2400	W	2400
GHCND:USW00093817	EVANSVILLE REGIONAL AIRPORT IN US	20131005	256	194	121.9	38.0441	-87.5205	W	2400	W	2400
GHCND:USW00093817	EVANSVILLE REGIONAL AIRPORT IN US	20131006	206	89	121.9	38.0441	-87.5205	W	2400	W	2400
GHCND:USW00093817	EVANSVILLE REGIONAL AIRPORT IN US	20131007	183	89	121.9	38.0441	-87.5205	W	2400	W	2400
GHCND:USW00093817	EVANSVILLE REGIONAL AIRPORT IN US	20131008	222	78	121.9	38.0441	-87.5205	W	2400	W	2400
GHCND:USW00093817	EVANSVILLE REGIONAL AIRPORT IN US	20131009	256	89	121.9	38.0441	-87.5205	W	2400	W	2400
GHCND:USW00093817	EVANSVILLE REGIONAL AIRPORT IN US	20131010	267	122	121.9	38.0441	-87.5205	W	2400	W	2400
GHCND:USW00093817	EVANSVILLE REGIONAL AIRPORT IN US	20131011	261	117	121.9	38.0441	-87.5205	W	2400	W	2400
GHCND:USW00093817	EVANSVILLE REGIONAL AIRPORT IN US	20131012	261	117	121.9	38.0441	-87.5205	W	2400	W	2400
GHCND:USW00093817	EVANSVILLE REGIONAL AIRPORT IN US	20131013	244	111	121.9	38.0441	-87.5205	W	2400	W	2400
GHCND:USW00093817	EVANSVILLE REGIONAL AIRPORT IN US	20131014	222	89	121.9	38.0441	-87.5205	W	2400	W	2400
GHCND:USW00093817	EVANSVILLE REGIONAL AIRPORT IN US	20131015	222	139	121.9	38.0441	-87.5205	W	2400	W	2400
GHCND:USW00093817	EVANSVILLE REGIONAL AIRPORT IN US	20131016	189	83	121.9	38.0441	-87.5205	W	2400	W	2400
GHCND:USW00093817	EVANSVILLE REGIONAL AIRPORT IN US	20131017	161	72	121.9	38.0441	-87.5205	W	2400	W	2400
GHCND:USW00093817	EVANSVILLE REGIONAL AIRPORT IN US	20131018	200	67	121.9	38.0441	-87.5205	W	2400	W	2400
GHCND:USW00093817	EVANSVILLE REGIONAL AIRPORT IN US	20131019	139	56	121.9	38.0441	-87.5205	W	2400	W	2400
GHCND:USW00093817	EVANSVILLE REGIONAL AIRPORT IN US	20131020	183	50	121.9	38.0441	-87.5205	W	2400	W	2400
GHCND:USW00093817	EVANSVILLE REGIONAL AIRPORT IN US	20131021	194	67	121.9	38.0441	-87.5205	W	2400	W	2400
GHCND:USW00093817	EVANSVILLE REGIONAL AIRPORT IN US	20131022	139	17	121.9	38.0441	-87.5205	W	2400	W	2400
GHCND:USW00093817	EVANSVILLE REGIONAL AIRPORT IN US	20131023	106	44	121.9	38.0441	-87.5205	W	2400	W	2400
GHCND:USW00093817	EVANSVILLE REGIONAL AIRPORT IN US	20131024	83	6	121.9	38.0441	-87.5205	W	2400	W	2400
GHCND:USW00093817	EVANSVILLE REGIONAL AIRPORT IN US	20131025	111	-21	121.9	38.0441	-87.5205	W	2400	W	2400
GHCND:USW00093817	EVANSVILLE REGIONAL AIRPORT IN US	20131026	156	-10	121.9	38.0441	-87.5205	W	2400	W	2400
GHCND:USW00093817	EVANSVILLE REGIONAL AIRPORT IN US	20131027	167	6	121.9	38.0441	-87.5205	W	2400	W	2400
GHCND:USW00093817	EVANSVILLE REGIONAL AIRPORT IN US	20131028	206	17	121.9	38.0441	-87.5205	W	2400	W	2400
GHCND:USW00093817	EVANSVILLE REGIONAL AIRPORT IN US	20131029	150	50	121.9	38.0441	-87.5205	W	2400	W	2400
GHCND:USW00093817	EVANSVILLE REGIONAL AIRPORT IN US	20131030	239	144	121.9	38.0441	-87.5205	W	2400	W	2400
GHCND:USW00093817	EVANSVILLE REGIONAL AIRPORT IN US	20131031	211	122	121.9	38.0441	-87.5205	W	2400	W	2400
GHCND:USW00093817	EVANSVILLE REGIONAL AIRPORT IN US	20131101	189	72	121.9	38.0441	-87.5205	W	2400	W	2400
GHCND:USW00093817	EVANSVILLE REGIONAL AIRPORT IN US	20131102	133	22	121.9	38.0441	-87.5205	W	2400	W	2400
GHCND:USW00093817	EVANSVILLE REGIONAL AIRPORT IN US	20131103	133	6	121.9	38.0441	-87.5205	W	2400	W	2400
GHCND:USW00093817	EVANSVILLE REGIONAL AIRPORT IN US	20131104	161	33	121.9	38.0441	-87.5205	W	2400	W	2400
GHCND:USW00093817	EVANSVILLE REGIONAL AIRPORT IN US	20131105	183	100	121.9	38.0441	-87.5205	W	2400	W	2400
GHCND:USW00093817	EVANSVILLE REGIONAL AIRPORT IN US	20131106	161	61	121.9	38.0441	-87.5205	W	2400	W	2400
GHCND:USW00093817	EVANSVILLE REGIONAL AIRPORT IN US	20131107	111	17	121.9	38.0441	-87.5205	W	2400	W	2400
GHCND:USW00093817	EVANSVILLE REGIONAL AIRPORT IN US	20131108	128	-16	121.9	38.0441	-87.5205	W	2400	W	2400
GHCND:USW00093817	EVANSVILLE REGIONAL AIRPORT IN US	20131109	178	50	121.9	38.0441	-87.5205	W	2400	W	2400
GHCND:USW00093817	EVANSVILLE REGIONAL AIRPORT IN US	20131110	144	6	121.9	38.0441	-87.5205	W	2400	W	2400
GHCND:USW00093817	EVANSVILLE REGIONAL AIRPORT IN US	20131111	172	0	121.9	38.0441	-87.5205	W	2400	W	2400
GHCND:USW00093817	EVANSVILLE REGIONAL AIRPORT IN US	20131112	50	-27	121.9	38.0441	-87.5205	W	2400	W	2400
GHCND:USW00093817	EVANSVILLE REGIONAL AIRPORT IN US	20131113	56	-60	121.9	38.0441	-87.5205	W	2400	W	2400
GHCND:USW00093817	EVANSVILLE REGIONAL AIRPORT IN US	20131114	133	-10	121.9	38.0441	-87.5205	W	2400	W	2400
GHCND:USW00093817	EVANSVILLE REGIONAL AIRPORT IN US	20131115	111	28	121.9	38.0441	-87.5205	W	2400	W	2400
GHCND:USW00093817	EVANSVILLE REGIONAL AIRPORT IN US	20131116	189	94	121.9	38.0441	-87.5205	W	2400	W	2400
GHCND:USW00093817	EVANSVILLE REGIONAL AIRPORT IN US	20131117	211	94	121.9	38.0441	-87.5205	W	2400	W	2400
GHCND:USW00093817	EVANSVILLE REGIONAL AIRPORT IN US	20131118	144	11	121.9	38.0441	-87.5205	W	2400	W	2400
GHCND:USW00093817	EVANSVILLE REGIONAL AIRPORT IN US	20131119	89	-5	121.9	38.0441	-87.5205	W	2400	W	2400
GHCND:USW00093817	EVANSVILLE REGIONAL AIRPORT IN US	20131120	133	-27	121.9	38.0441	-87.5205	W	2400	W	2400
GHCND:USW00093817	EVANSVILLE REGIONAL AIRPORT IN US	20131121	167	72	121.9	38.0441	-87.5205	W	2400	W	2400
GHCND:USW00093817	EVANSVILLE REGIONAL AIRPORT IN US	20131122	128	39	121.9	38.0441	-87.5205	W	2400	W	2400
GHCND:USW00093817	EVANSVILLE REGIONAL AIRPORT IN US	20131123	56	-55	121.9	38.0441	-87.5205	W	2400	W	2400
GHCND:USW00093817	EVANSVILLE REGIONAL AIRPORT IN US	20131124	6	-77	121.9	38.0441	-87.5205	W	2400	W	2400
GHCND:USW00093817	EVANSVILLE REGIONAL AIRPORT IN US	20131125	39	-27	121.9	38.0441	-87.5205	W	2400	W	2400
GHCND:USW00093817	EVANSVILLE REGIONAL AIRPORT IN US	20131126	39	-16	121.9	38.0441	-87.5205	W	2400	W	2400
GHCND:USW00093817	EVANSVILLE REGIONAL AIRPORT IN US	20131127	-10	-82	121.9	38.0441	-87.5205	W	2400	W	2400
GHCND:USW00093817	EVANSVILLE REGIONAL AIRPORT IN US	20131128	56	-82	121.9	38.0441	-87.5205	W	2400	W	2400
GHCND:USW00093817	EVANSVILLE REGIONAL AIRPORT IN US	20131129	83	-60	121.9	38.0441	-87.5205	W	2400	W	2400
GHCND:USW00093817	EVANSVILLE REGIONAL AIRPORT IN US	20131130	133	-38	121.9	38.0441	-87.5205	W	2400	W	2400
GHCND:USW00093817	EVANSVILLE REGIONAL AIRPORT IN US	20131201	133	17	121.9	38.0441	-87.5205	W	2400	W	2400
GHCND:USW00093817	EVANSVILLE REGIONAL AIRPORT IN US	20131202	139	0	121.9	38.0441	-87.5205	W	2400	W	2400
GHCND:USW00093817	EVANSVILLE REGIONAL AIRPORT IN US	20131203	150	39	121.9	38.0441	-87.5205	W	2400	W	2400
GHCND:USW00093817	EVANSVILLE REGIONAL AIRPORT IN US	20131204	211	94	121.9	38.0441	-87.5205	W	2400	W	2400
GHCND:USW00093817	EVANSVILLE REGIONAL AIRPORT IN US	20131205	178	-21	121.9	38.0441	-87.5205	W	2400	W	2400
GHCND:USW00093817	EVANSVILLE REGIONAL AIRPORT IN US	20131206	-21	-55	121.9	38.0441	-87.5205	W	2400	W	2400
GHCND:USW00093817	EVANSVILLE REGIONAL AIRPORT IN US	20131207	-49	-116	121.9	38.0441	-87.5205	W	2400	W	2400
GHCND:USW00093817	EVANSVILLE REGIONAL AIRPORT IN US	20131208	6	-55	121.9	38.0441	-87.5205	W	2400	W	2400
GHCND:USW00093817	EVANSVILLE REGIONAL AIRPORT IN US	20131209	0	-60	121.9	38.0441	-87.5205	W	2400	W	2400
GHCND:USW00093817	EVANSVILLE REGIONAL AIRPORT IN US	20131210	6	-93	121.9	38.0441	-87.5205	W	2400	W	2400
GHCND:USW00093817	EVANSVILLE REGIONAL AIRPORT IN US	20131211	17	-99	121.9	38.0441	-87.5205	W	2400	W	2400
GHCND:USW00093817	EVANSVILLE REGIONAL AIRPORT IN US	20131212	-38	-149	121.9	38.0441	-87.5205	W	2400	W	2400
GHCND:USW00093817	EVANSVILLE REGIONAL AIRPORT IN US	20131213	39	-82	121.9	38.0441	-87.5205	W	2400	W	2400

GHCND:USW00093817	EVANSVILLE REGIONAL AIRPORT IN US	20131214	33	6	121.9	38.0441	-87.5205	W	2400	W	2400
GHCND:USW00093817	EVANSVILLE REGIONAL AIRPORT IN US	20131215	6	-16	121.9	38.0441	-87.5205	W	2400	W	2400
GHCND:USW00093817	EVANSVILLE REGIONAL AIRPORT IN US	20131216	83	6	121.9	38.0441	-87.5205	W	2400	W	2400
GHCND:USW00093817	EVANSVILLE REGIONAL AIRPORT IN US	20131217	44	-27	121.9	38.0441	-87.5205	W	2400	W	2400
GHCND:USW00093817	EVANSVILLE REGIONAL AIRPORT IN US	20131218	83	-49	121.9	38.0441	-87.5205	W	2400	W	2400
GHCND:USW00093817	EVANSVILLE REGIONAL AIRPORT IN US	20131219	156	22	121.9	38.0441	-87.5205	W	2400	W	2400
GHCND:USW00093817	EVANSVILLE REGIONAL AIRPORT IN US	20131220	178	128	121.9	38.0441	-87.5205	W	2400	W	2400
GHCND:USW00093817	EVANSVILLE REGIONAL AIRPORT IN US	20131221	144	56	121.9	38.0441	-87.5205	W	2400	W	2400
GHCND:USW00093817	EVANSVILLE REGIONAL AIRPORT IN US	20131222	78	17	121.9	38.0441	-87.5205	W	2400	W	2400
GHCND:USW00093817	EVANSVILLE REGIONAL AIRPORT IN US	20131223	17	-38	121.9	38.0441	-87.5205	W	2400	W	2400
GHCND:USW00093817	EVANSVILLE REGIONAL AIRPORT IN US	20131224	-38	-99	121.9	38.0441	-87.5205	W	2400	W	2400
GHCND:USW00093817	EVANSVILLE REGIONAL AIRPORT IN US	20131225	33	-60	121.9	38.0441	-87.5205	W	2400	W	2400
GHCND:USW00093817	EVANSVILLE REGIONAL AIRPORT IN US	20131226	61	-32	121.9	38.0441	-87.5205	W	2400	W	2400
GHCND:USW00093817	EVANSVILLE REGIONAL AIRPORT IN US	20131227	100	-27	121.9	38.0441	-87.5205	W	2400	W	2400
GHCND:USW00093817	EVANSVILLE REGIONAL AIRPORT IN US	20131228	94	-21	121.9	38.0441	-87.5205	W	2400	W	2400
GHCND:USW00093817	EVANSVILLE REGIONAL AIRPORT IN US	20131229	94	-27	121.9	38.0441	-87.5205	W	2400	W	2400
GHCND:USW00093817	EVANSVILLE REGIONAL AIRPORT IN US	20131230	-21	-71	121.9	38.0441	-87.5205	W	2400	W	2400
GHCND:USW00093817	EVANSVILLE REGIONAL AIRPORT IN US	20131231	39	-66	121.9	38.0441	-87.5205	W	2400	W	2400
GHCND:USW00093817	EVANSVILLE REGIONAL AIRPORT IN US	20140101	78	-10	121.9	38.0441	-87.5205	W	2400	W	2400
GHCND:USW00093817	EVANSVILLE REGIONAL AIRPORT IN US	20140102	39	-93	121.9	38.0441	-87.5205	W	2400	W	2400
GHCND:USW00093817	EVANSVILLE REGIONAL AIRPORT IN US	20140103	-27	-121	121.9	38.0441	-87.5205	W	2400	W	2400
GHCND:USW00093817	EVANSVILLE REGIONAL AIRPORT IN US	20140104	67	-49	121.9	38.0441	-87.5205	W	2400	W	2400
GHCND:USW00093817	EVANSVILLE REGIONAL AIRPORT IN US	20140105	56	-121	121.9	38.0441	-87.5205	W	2400	W	2400
GHCND:USW00093817	EVANSVILLE REGIONAL AIRPORT IN US	20140106	-121	-193	121.9	38.0441	-87.5205	W	2400	W	2400
GHCND:USW00093817	EVANSVILLE REGIONAL AIRPORT IN US	20140107	-66	-199	121.9	38.0441	-87.5205	W	2400	W	2400
GHCND:USW00093817	EVANSVILLE REGIONAL AIRPORT IN US	20140108	11	-71	121.9	38.0441	-87.5205	W	2400	W	2400
GHCND:USW00093817	EVANSVILLE REGIONAL AIRPORT IN US	20140109	39	-5	121.9	38.0441	-87.5205	W	2400	W	2400
GHCND:USW00093817	EVANSVILLE REGIONAL AIRPORT IN US	20140110	100	17	121.9	38.0441	-87.5205	W	2400	W	2400
GHCND:USW00093817	EVANSVILLE REGIONAL AIRPORT IN US	20140111	106	11	121.9	38.0441	-87.5205	W	2400	W	2400
GHCND:USW00093817	EVANSVILLE REGIONAL AIRPORT IN US	20140112	117	-27	121.9	38.0441	-87.5205	W	2400	W	2400
GHCND:USW00093817	EVANSVILLE REGIONAL AIRPORT IN US	20140113	111	39	121.9	38.0441	-87.5205	W	2400	W	2400
GHCND:USW00093817	EVANSVILLE REGIONAL AIRPORT IN US	20140114	128	-32	121.9	38.0441	-87.5205	W	2400	W	2400
GHCND:USW00093817	EVANSVILLE REGIONAL AIRPORT IN US	20140115	0	-66	121.9	38.0441	-87.5205	W	2400	W	2400
GHCND:USW00093817	EVANSVILLE REGIONAL AIRPORT IN US	20140116	50	-60	121.9	38.0441	-87.5205	W	2400	W	2400
GHCND:USW00093817	EVANSVILLE REGIONAL AIRPORT IN US	20140117	22	-77	121.9	38.0441	-87.5205	W	2400	W	2400
GHCND:USW00093817	EVANSVILLE REGIONAL AIRPORT IN US	20140118	33	-93	121.9	38.0441	-87.5205	W	2400	W	2400
GHCND:USW00093817	EVANSVILLE REGIONAL AIRPORT IN US	20140119	56	-32	121.9	38.0441	-87.5205	W	2400	W	2400
GHCND:USW00093817	EVANSVILLE REGIONAL AIRPORT IN US	20140120	111	-5	121.9	38.0441	-87.5205	W	2400	W	2400
GHCND:USW00093817	EVANSVILLE REGIONAL AIRPORT IN US	20140121	28	-116	121.9	38.0441	-87.5205	W	2400	W	2400
GHCND:USW00093817	EVANSVILLE REGIONAL AIRPORT IN US	20140122	-32	-127	121.9	38.0441	-87.5205	W	2400	W	2400
GHCND:USW00093817	EVANSVILLE REGIONAL AIRPORT IN US	20140123	-60	-149	121.9	38.0441	-87.5205	W	2400	W	2400
GHCND:USW00093817	EVANSVILLE REGIONAL AIRPORT IN US	20140124	-21	-160	121.9	38.0441	-87.5205	W	2400	W	2400
GHCND:USW00093817	EVANSVILLE REGIONAL AIRPORT IN US	20140125	78	-43	121.9	38.0441	-87.5205	W	2400	W	2400
GHCND:USW00093817	EVANSVILLE REGIONAL AIRPORT IN US	20140126	128	-77	121.9	38.0441	-87.5205	W	2400	W	2400
GHCND:USW00093817	EVANSVILLE REGIONAL AIRPORT IN US	20140127	22	-138	121.9	38.0441	-87.5205	W	2400	W	2400
GHCND:USW00093817	EVANSVILLE REGIONAL AIRPORT IN US	20140128	-82	-160	121.9	38.0441	-87.5205	W	2400	W	2400
GHCND:USW00093817	EVANSVILLE REGIONAL AIRPORT IN US	20140129	-16	-160	121.9	38.0441	-87.5205	W	2400	W	2400
GHCND:USW00093817	EVANSVILLE REGIONAL AIRPORT IN US	20140130	50	-82	121.9	38.0441	-87.5205	W	2400	W	2400
GHCND:USW00093817	EVANSVILLE REGIONAL AIRPORT IN US	20140131	72	-38	121.9	38.0441	-87.5205	W	2400	W	2400
GHCND:USW00093817	EVANSVILLE REGIONAL AIRPORT IN US	20140201	156	22	121.9	38.0441	-87.5205	W	2400	W	2400
GHCND:USW00093817	EVANSVILLE REGIONAL AIRPORT IN US	20140202	22	-27	121.9	38.0441	-87.5205	W	2400	W	2400
GHCND:USW00093817	EVANSVILLE REGIONAL AIRPORT IN US	20140203	17	-60	121.9	38.0441	-87.5205	W	2400	W	2400
GHCND:USW00093817	EVANSVILLE REGIONAL AIRPORT IN US	20140204	6	-49	121.9	38.0441	-87.5205	W	2400	W	2400
GHCND:USW00093817	EVANSVILLE REGIONAL AIRPORT IN US	20140205	0	-66	121.9	38.0441	-87.5205	W	2400	W	2400
GHCND:USW00093817	EVANSVILLE REGIONAL AIRPORT IN US	20140206	-66	-138	121.9	38.0441	-87.5205	W	2400	W	2400
GHCND:USW00093817	EVANSVILLE REGIONAL AIRPORT IN US	20140207	-66	-155	121.9	38.0441	-87.5205	W	2400	W	2400
GHCND:USW00093817	EVANSVILLE REGIONAL AIRPORT IN US	20140208	-5	-82	121.9	38.0441	-87.5205	W	2400	W	2400
GHCND:USW00093817	EVANSVILLE REGIONAL AIRPORT IN US	20140209	0	-60	121.9	38.0441	-87.5205	W	2400	W	2400
GHCND:USW00093817	EVANSVILLE REGIONAL AIRPORT IN US	20140210	-60	-138	121.9	38.0441	-87.5205	W	2400	W	2400
GHCND:USW00093817	EVANSVILLE REGIONAL AIRPORT IN US	20140211	-43	-160	121.9	38.0441	-87.5205	W	2400	W	2400
GHCND:USW00093817	EVANSVILLE REGIONAL AIRPORT IN US	20140212	28	-121	121.9	38.0441	-87.5205	W	2400	W	2400
GHCND:USW00093817	EVANSVILLE REGIONAL AIRPORT IN US	20140213	50	-82	121.9	38.0441	-87.5205	W	2400	W	2400
GHCND:USW00093817	EVANSVILLE REGIONAL AIRPORT IN US	20140214	28	-71	121.9	38.0441	-87.5205	W	2400	W	2400
GHCND:USW00093817	EVANSVILLE REGIONAL AIRPORT IN US	20140215	-10	-110	121.9	38.0441	-87.5205	W	2400	W	2400
GHCND:USW00093817	EVANSVILLE REGIONAL AIRPORT IN US	20140216	17	-49	121.9	38.0441	-87.5205	W	2400	W	2400
GHCND:USW00093817	EVANSVILLE REGIONAL AIRPORT IN US	20140217	61	-88	121.9	38.0441	-87.5205	W	2400	W	2400
GHCND:USW00093817	EVANSVILLE REGIONAL AIRPORT IN US	20140218	133	-10	121.9	38.0441	-87.5205	W	2400	W	2400
GHCND:USW00093817	EVANSVILLE REGIONAL AIRPORT IN US	20140219	133	22	121.9	38.0441	-87.5205	W	2400	W	2400
GHCND:USW00093817	EVANSVILLE REGIONAL AIRPORT IN US	20140220	206	28	121.9	38.0441	-87.5205	W	2400	W	2400
GHCND:USW00093817	EVANSVILLE REGIONAL AIRPORT IN US	20140221	106	17	121.9	38.0441	-87.5205	W	2400	W	2400
GHCND:USW00093817	EVANSVILLE REGIONAL AIRPORT IN US	20140222	172	-5	121.9	38.0441	-87.5205	W	2400	W	2400
GHCND:USW00093817	EVANSVILLE REGIONAL AIRPORT IN US	20140223	61	-27	121.9	38.0441	-87.5205	W	2400	W	2400
GHCND:USW00093817	EVANSVILLE REGIONAL AIRPORT IN US	20140224	39	-43	121.9	38.0441	-87.5205	W	2400	W	2400
GHCND:USW00093817	EVANSVILLE REGIONAL AIRPORT IN US	20140225	17	-38	121.9	38.0441	-87.5205	W	2400	W	2400
GHCND:USW00093817	EVANSVILLE REGIONAL AIRPORT IN US	20140226	-32	-99	121.9	38.0441	-87.5205	W	2400	W	2400
GHCND:USW00093817	EVANSVILLE REGIONAL AIRPORT IN US	20140227	-10	-88	121.9	38.0441	-87.5205	W	2400	W	2400
GHCND:USW00093817	EVANSVILLE REGIONAL AIRPORT IN US	20140228	67	-93	121.9	38.0441	-87.5205	W	2400	W	2400
GHCND:USW00093817	EVANSVILLE REGIONAL AIRPORT IN US	20140301	111	22	121.9	38.0441	-87.5205	W	2400	W	2400
GHCND:USW00093817	EVANSVILLE REGIONAL AIRPORT IN US	20140302	28	-88	121.9	38.0441	-87.5205	W	2400	W	2400
GHCND:USW00093817	EVANSVILLE REGIONAL AIRPORT IN US	20140303	-43	-105	121.9	38.0441	-87.5205	W	2400	W	2400
GHCND:USW00093817	EVANSVILLE REGIONAL AIRPORT IN US	20140304	17	-116	121.9	38.0441	-87.5205	W	2400	W	2400
GHCND:USW00093817	EVANSVILLE REGIONAL AIRPORT IN US	20140305	78	-77	121.9	38.0441	-87.5205	W	2400	W	2400
GHCND:USW00093817	EVANSVILLE REGIONAL AIRPORT IN US	20140306	78	-32	121.9	38.0441	-87.5205	W	2400	W	2400
GHCND:USW00093817	EVANSVILLE REGIONAL AIRPORT IN US	20140307	133	-43	121.9	38.0441	-87.5205	W	2400	W	2400
GHCND:USW00093817	EVANSVILLE REGIONAL AIRPORT IN US	20140308	139	11	121.9	38.0441	-87.5205	W	2400	W	2400
GHCND:USW00093817	EVANSVILLE REGIONAL AIRPORT IN US	20140309	89	-32	121.9	38.0441	-87.5205	W	2400	W	2400
GHCND:USW00093817	EVANSVILLE REGIONAL AIRPORT IN US	20140310	194	11	121.9	38.0441	-87.5205	W	2400	W	2400
GHCND:USW00093817	EVANSVILLE REGIONAL AIRPORT IN US	20140311	239	72	121.9	38.0441	-87.5205	W	2400	W	2400
GHCND:USW00093817	EVANSVILLE REGIONAL AIRPORT IN US	20140312	178	-5	121.9	38.0441	-87.5205	W	2400	W	2400
GHCND:USW00093817	EVANSVILLE REGIONAL AIRPORT IN US	20140313	94	-43	121.9	38.0441	-87.5205	W	2400	W	2400
GHCND:USW00093817	EVANSVILLE REGIONAL AIRPORT IN US	20140314	183	39	121.9	38.0441	-87.5205	W	2400	W	2400
GHCND:USW00093817	EVANSVILLE REGIONAL AIRPORT IN US	20140315	189	6	121.9	38.0441	-87.5205	W	2400	W	2400
GHCND:USW00093817	EVANSVILLE REGIONAL AIRPORT IN US	20140316	106	-10	121.9	38.0441	-87.5205	W	2400	W	2400
GHCND:USW00093817	EVANSVILLE REGIONAL AIRPORT IN US	20140317	61	-21	121.9	38.0441	-87.5205	W	2400	W	2400
GHCND:USW00093817	EVANSVILLE REGIONAL AIRPORT IN US	20140318	128	-16	121.9	38.0441	-87.5205	W	2400	W	2400
GHCND:USW00093817	EVANSVILLE REGIONAL AIRPORT IN US	20140319	133	22	121.9	38.0441	-87.5205	W	2400	W	2400
GHCND:USW00093817	EVANSVILLE REGIONAL AIRPORT IN US	20140320	156	-10	121.9	38.0441	-87.5205	W	2400	W	2400
GHCND:USW00093817	EVANSVILLE REGIONAL AIRPORT IN US	20140321	206	61	121.9	38.0441	-87.5205	W	2400	W	2400
GHCND:USW00093817	EVANSVILLE REGIONAL AIRPORT IN US	20140322	139	44	121.9	38.0441	-87.5205	W	2400	W	2400
GHCND:USW00093817	EVANSVILLE REGIONAL AIRPORT IN US	20140323	67	-10	121.9	38.0441	-87.5205	W	2400	W	2400
GHCND:USW00093817	EVANSVILLE REGIONAL AIRPORT IN US	20140324	67	-38	121.9	38.0441	-87.5205	W	2400	W	2400
GHCND:USW00093817	EVANSVILLE REGIONAL AIRPORT IN US	20140325	39	-27	121.9	38.0441	-87.5205	W	2400	W	2400
GHCND:USW00093817	EVANSVILLE REGIONAL AIRPORT IN US	20140326	72	-60	121.9	38.0441	-87.5205	W	2400	W	2400
GHCND:USW00093817	EVANSVILLE REGIONAL AIRPORT IN US	20140327	172	33	121.9	38.0441	-87.5205	W	2400	W	2400
GHCND:USW00093817	EVANSVILLE REGIONAL AIRPORT IN US	20140328	156	78	121.9	38.0441	-87.5205	W	2400	W	2400
GHCND:USW00093817	EVANSVILLE REGIONAL AIRPORT IN US	20140329	78	39	121.9	38.0441	-87.5205	W	2400	W	2400
GHCND:USW00093817	EVANSVILLE REGIONAL AIRPORT IN US	20140330	150	0	121.9	38.0441	-87.5205	W	2400	W	2400
GHCND:USW00093817	EVANSVILLE REGIONAL AIRPORT IN US	20140331	217	22	121.9	38.0441	-87.5205	W	2400	W	2400
GHCND:USW00093817	EVANSVILLE REGIONAL AIRPORT IN US	20140401	222	111	121.9	38.0441	-87.5205	W	2400	W	2400
GHCND:USW00093817	EVANSVILLE REGIONAL AIRPORT IN US	20140402	183	100	121.9	38.0441	-87.5205	W	2400	W	2400
GHCND:USW00093817	EVANSVILLE REGIONAL AIRPORT IN US	20140403	183	139	121.9	38.0441	-87.5205	W	2400	W	2400
GHCND:USW00093817	EVANSVILLE REGIONAL AIRPORT IN US	20140404	172	67	121.9	38.0441	-87.5205	W	2400	W	2400
GHCND:USW00093817	EVANSVILLE REGIONAL AIRPORT IN US	20140405	117	44	121.9	38.0441	-87.5205	W	2400	W	2400
GHCND:USW00093817	EVANSVILLE REGIONAL AIRPORT IN US	20140406	161	33	121.9	38.0441	-87.5205	W	2400	W	2400
GHCND:USW00093817	EVANSVILLE REGIONAL AIRPORT IN US	20140407	128	67	121.9	38.0441	-87.5205	W	2400	W	2400
GHCND:USW00093817	EVANSVILLE REGIONAL AIRPORT IN US	20140408	161	61	121.9	38.0441	-87.5205	W	2400	W	2400
GHCND:USW00093817	EVANSVILLE REGIONAL AIRPORT IN US	20140409	167	72	121.9	38.0441	-87.5205	W	2400	W	2400
GHCND:USW00093817	EVANSVILLE REGIONAL AIRPORT IN US	20140410	256	100	121.9	38.0441	-87.5205	W	2400	W	2400
GHCND:USW00093817	EVANSVILLE REGIONAL AIRPORT IN US	20140411	228	117	121.9	38.0441	-87.5205	W	2400	W	2400
GHCND:USW00093817	EVANSVILLE REGIONAL AIRPORT IN US	20140412	267	100	121.9	38.0441	-87.5205	W	2400	W	2400
GHCND:USW00093817	EVANSVILLE REGIONAL AIRPORT IN US	20140413	256	167	121.9	38.0441	-87.5205	W	2400	W	2400
GHCND:USW00093817	EVANSVILLE REGIONAL AIRPORT IN US	20140414	172	28	121.9	38.0441	-87.5205	W	2400	W	2400
GHCND:USW00093817	EVANSVILLE REGIONAL AIRPORT IN US	20140415	72	11	121.9	38.0441	-87.5205	W	2400	W	2400
GHCND:USW00093817	EVANSVILLE REGIONAL AIRPORT IN US	20140416	128	0	121.9	38.0441	-87.5205	W	2400	W	2400

GHCND:USW00093817	EVANSVILLE REGIONAL AIRPORT IN US	20140417	200	33	121.9	38.0441	-87.5205	W	2400	W	2400
GHCND:USW00093817	EVANSVILLE REGIONAL AIRPORT IN US	20140418	228	61	121.9	38.0441	-87.5205	W	2400	W	2400
GHCND:USW00093817	EVANSVILLE REGIONAL AIRPORT IN US	20140419	250	106	121.9	38.0441	-87.5205	W	2400	W	2400
GHCND:USW00093817	EVANSVILLE REGIONAL AIRPORT IN US	20140420	261	83	121.9	38.0441	-87.5205	W	2400	W	2400
GHCND:USW00093817	EVANSVILLE REGIONAL AIRPORT IN US	20140421	250	117	121.9	38.0441	-87.5205	W	2400	W	2400
GHCND:USW00093817	EVANSVILLE REGIONAL AIRPORT IN US	20140422	211	122	121.9	38.0441	-87.5205	W	2400	W	2400
GHCND:USW00093817	EVANSVILLE REGIONAL AIRPORT IN US	20140423	194	67	121.9	38.0441	-87.5205	W	2400	W	2400
GHCND:USW00093817	EVANSVILLE REGIONAL AIRPORT IN US	20140424	250	100	121.9	38.0441	-87.5205	W	2400	W	2400
GHCND:USW00093817	EVANSVILLE REGIONAL AIRPORT IN US	20140425	222	122	121.9	38.0441	-87.5205	W	2400	W	2400
GHCND:USW00093817	EVANSVILLE REGIONAL AIRPORT IN US	20140426	261	94	121.9	38.0441	-87.5205	W	2400	W	2400
GHCND:USW00093817	EVANSVILLE REGIONAL AIRPORT IN US	20140427	272	144	121.9	38.0441	-87.5205	W	2400	W	2400
GHCND:USW00093817	EVANSVILLE REGIONAL AIRPORT IN US	20140428	200	167	121.9	38.0441	-87.5205	W	2400	W	2400
GHCND:USW00093817	EVANSVILLE REGIONAL AIRPORT IN US	20140429	222	117	121.9	38.0441	-87.5205	W	2400	W	2400
GHCND:USW00093817	EVANSVILLE REGIONAL AIRPORT IN US	20140430	150	78	121.9	38.0441	-87.5205	W	2400	W	2400
GHCND:USW00093817	EVANSVILLE REGIONAL AIRPORT IN US	20140501	156	67	121.9	38.0441	-87.5205	W	2400	W	2400
GHCND:USW00093817	EVANSVILLE REGIONAL AIRPORT IN US	20140502	156	67	121.9	38.0441	-87.5205	W	2400	W	2400
GHCND:USW00093817	EVANSVILLE REGIONAL AIRPORT IN US	20140503	222	72	121.9	38.0441	-87.5205	W	2400	W	2400
GHCND:USW00093817	EVANSVILLE REGIONAL AIRPORT IN US	20140504	283	94	121.9	38.0441	-87.5205	W	2400	W	2400
GHCND:USW00093817	EVANSVILLE REGIONAL AIRPORT IN US	20140505	306	128	121.9	38.0441	-87.5205	W	2400	W	2400
GHCND:USW00093817	EVANSVILLE REGIONAL AIRPORT IN US	20140506	300	144	121.9	38.0441	-87.5205	W	2400	W	2400
GHCND:USW00093817	EVANSVILLE REGIONAL AIRPORT IN US	20140507	294	178	121.9	38.0441	-87.5205	W	2400	W	2400
GHCND:USW00093817	EVANSVILLE REGIONAL AIRPORT IN US	20140508	294	200	121.9	38.0441	-87.5205	W	2400	W	2400
GHCND:USW00093817	EVANSVILLE REGIONAL AIRPORT IN US	20140509	256	167	121.9	38.0441	-87.5205	W	2400	W	2400
GHCND:USW00093817	EVANSVILLE REGIONAL AIRPORT IN US	20140510	261	178	121.9	38.0441	-87.5205	W	2400	W	2400
GHCND:USW00093817	EVANSVILLE REGIONAL AIRPORT IN US	20140511	294	183	121.9	38.0441	-87.5205	W	2400	W	2400
GHCND:USW00093817	EVANSVILLE REGIONAL AIRPORT IN US	20140512	278	211	121.9	38.0441	-87.5205	W	2400	W	2400
GHCND:USW00093817	EVANSVILLE REGIONAL AIRPORT IN US	20140513	278	144	121.9	38.0441	-87.5205	W	2400	W	2400
GHCND:USW00093817	EVANSVILLE REGIONAL AIRPORT IN US	20140514	156	94	121.9	38.0441	-87.5205	W	2400	W	2400
GHCND:USW00093817	EVANSVILLE REGIONAL AIRPORT IN US	20140515	161	83	121.9	38.0441	-87.5205	W	2400	W	2400
GHCND:USW00093817	EVANSVILLE REGIONAL AIRPORT IN US	20140516	139	83	121.9	38.0441	-87.5205	W	2400	W	2400
GHCND:USW00093817	EVANSVILLE REGIONAL AIRPORT IN US	20140517	167	56	121.9	38.0441	-87.5205	W	2400	W	2400
GHCND:USW00093817	EVANSVILLE REGIONAL AIRPORT IN US	20140518	200	56	121.9	38.0441	-87.5205	W	2400	W	2400
GHCND:USW00093817	EVANSVILLE REGIONAL AIRPORT IN US	20140519	244	89	121.9	38.0441	-87.5205	W	2400	W	2400
GHCND:USW00093817	EVANSVILLE REGIONAL AIRPORT IN US	20140520	289	178	121.9	38.0441	-87.5205	W	2400	W	2400
GHCND:USW00093817	EVANSVILLE REGIONAL AIRPORT IN US	20140521	306	183	121.9	38.0441	-87.5205	W	2400	W	2400
GHCND:USW00093817	EVANSVILLE REGIONAL AIRPORT IN US	20140522	300	206	121.9	38.0441	-87.5205	W	2400	W	2400
GHCND:USW00093817	EVANSVILLE REGIONAL AIRPORT IN US	20140523	278	167	121.9	38.0441	-87.5205	W	2400	W	2400
GHCND:USW00093817	EVANSVILLE REGIONAL AIRPORT IN US	20140524	283	139	121.9	38.0441	-87.5205	W	2400	W	2400
GHCND:USW00093817	EVANSVILLE REGIONAL AIRPORT IN US	20140525	272	178	121.9	38.0441	-87.5205	W	2400	W	2400
GHCND:USW00093817	EVANSVILLE REGIONAL AIRPORT IN US	20140526	317	172	121.9	38.0441	-87.5205	W	2400	W	2400
GHCND:USW00093817	EVANSVILLE REGIONAL AIRPORT IN US	20140527	317	206	121.9	38.0441	-87.5205	W	2400	W	2400
GHCND:USW00093817	EVANSVILLE REGIONAL AIRPORT IN US	20140528	300	194	121.9	38.0441	-87.5205	W	2400	W	2400
GHCND:USW00093817	EVANSVILLE REGIONAL AIRPORT IN US	20140529	294	206	121.9	38.0441	-87.5205	W	2400	W	2400
GHCND:USW00093817	EVANSVILLE REGIONAL AIRPORT IN US	20140530	294	206	121.9	38.0441	-87.5205	W	2400	W	2400
GHCND:USW00093817	EVANSVILLE REGIONAL AIRPORT IN US	20140531	306	206	121.9	38.0441	-87.5205	W	2400	W	2400
GHCND:USW00093817	EVANSVILLE REGIONAL AIRPORT IN US	20140601	317	189	121.9	38.0441	-87.5205	W	2400	W	2400
GHCND:USW00093817	EVANSVILLE REGIONAL AIRPORT IN US	20140602	267	217	121.9	38.0441	-87.5205	W	2400	W	2400
GHCND:USW00093817	EVANSVILLE REGIONAL AIRPORT IN US	20140603	294	217	121.9	38.0441	-87.5205	W	2400	W	2400
GHCND:USW00093817	EVANSVILLE REGIONAL AIRPORT IN US	20140604	300	211	121.9	38.0441	-87.5205	W	2400	W	2400
GHCND:USW00093817	EVANSVILLE REGIONAL AIRPORT IN US	20140605	228	178	121.9	38.0441	-87.5205	W	2400	W	2400
GHCND:USW00093817	EVANSVILLE REGIONAL AIRPORT IN US	20140606	278	167	121.9	38.0441	-87.5205	W	2400	W	2400
GHCND:USW00093817	EVANSVILLE REGIONAL AIRPORT IN US	20140607	278	172	121.9	38.0441	-87.5205	W	2400	W	2400
GHCND:USW00093817	EVANSVILLE REGIONAL AIRPORT IN US	20140608	250	183	121.9	38.0441	-87.5205	W	2400	W	2400
GHCND:USW00093817	EVANSVILLE REGIONAL AIRPORT IN US	20140609	239	189	121.9	38.0441	-87.5205	W	2400	W	2400
GHCND:USW00093817	EVANSVILLE REGIONAL AIRPORT IN US	20140610	244	194	121.9	38.0441	-87.5205	W	2400	W	2400
GHCND:USW00093817	EVANSVILLE REGIONAL AIRPORT IN US	20140611	267	189	121.9	38.0441	-87.5205	W	2400	W	2400
GHCND:USW00093817	EVANSVILLE REGIONAL AIRPORT IN US	20140612	283	172	121.9	38.0441	-87.5205	W	2400	W	2400
GHCND:USW00093817	EVANSVILLE REGIONAL AIRPORT IN US	20140613	256	139	121.9	38.0441	-87.5205	W	2400	W	2400
GHCND:USW00093817	EVANSVILLE REGIONAL AIRPORT IN US	20140614	261	117	121.9	38.0441	-87.5205	W	2400	W	2400
GHCND:USW00093817	EVANSVILLE REGIONAL AIRPORT IN US	20140615	311	156	121.9	38.0441	-87.5205	W	2400	W	2400
GHCND:USW00093817	EVANSVILLE REGIONAL AIRPORT IN US	20140616	333	228	121.9	38.0441	-87.5205	W	2400	W	2400
GHCND:USW00093817	EVANSVILLE REGIONAL AIRPORT IN US	20140617	333	239	121.9	38.0441	-87.5205	W	2400	W	2400
GHCND:USW00093817	EVANSVILLE REGIONAL AIRPORT IN US	20140618	344	239	121.9	38.0441	-87.5205	W	2400	W	2400
GHCND:USW00093817	EVANSVILLE REGIONAL AIRPORT IN US	20140619	344	239	121.9	38.0441	-87.5205	W	2400	W	2400
GHCND:USW00093817	EVANSVILLE REGIONAL AIRPORT IN US	20140620	333	233	121.9	38.0441	-87.5205	W	2400	W	2400
GHCND:USW00093817	EVANSVILLE REGIONAL AIRPORT IN US	20140621	333	222	121.9	38.0441	-87.5205	W	2400	W	2400
GHCND:USW00093817	EVANSVILLE REGIONAL AIRPORT IN US	20140622	322	222	121.9	38.0441	-87.5205	W	2400	W	2400
GHCND:USW00093817	EVANSVILLE REGIONAL AIRPORT IN US	20140623	344	217	121.9	38.0441	-87.5205	W	2400	W	2400
GHCND:USW00093817	EVANSVILLE REGIONAL AIRPORT IN US	20140624	267	222	121.9	38.0441	-87.5205	W	2400	W	2400
GHCND:USW00093817	EVANSVILLE REGIONAL AIRPORT IN US	20140625	311	206	121.9	38.0441	-87.5205	W	2400	W	2400
GHCND:USW00093817	EVANSVILLE REGIONAL AIRPORT IN US	20140626	317	206	121.9	38.0441	-87.5205	W	2400	W	2400
GHCND:USW00093817	EVANSVILLE REGIONAL AIRPORT IN US	20140627	300	206	121.9	38.0441	-87.5205	W	2400	W	2400
GHCND:USW00093817	EVANSVILLE REGIONAL AIRPORT IN US	20140628	311	222	121.9	38.0441	-87.5205	W	2400	W	2400
GHCND:USW00093817	EVANSVILLE REGIONAL AIRPORT IN US	20140629	289	228	121.9	38.0441	-87.5205	W	2400	W	2400
GHCND:USW00093817	EVANSVILLE REGIONAL AIRPORT IN US	20140630	339	228	121.9	38.0441	-87.5205	W	2400	W	2400
GHCND:USW00093817	EVANSVILLE REGIONAL AIRPORT IN US	20140701	333	211	121.9	38.0441	-87.5205	W	2400	W	2400
GHCND:USW00093817	EVANSVILLE REGIONAL AIRPORT IN US	20140702	278	183	121.9	38.0441	-87.5205	W	2400	W	2400
GHCND:USW00093817	EVANSVILLE REGIONAL AIRPORT IN US	20140703	239	156	121.9	38.0441	-87.5205	W	2400	W	2400
GHCND:USW00093817	EVANSVILLE REGIONAL AIRPORT IN US	20140704	272	144	121.9	38.0441	-87.5205	W	2400	W	2400
GHCND:USW00093817	EVANSVILLE REGIONAL AIRPORT IN US	20140705	289	139	121.9	38.0441	-87.5205	W	2400	W	2400
GHCND:USW00093817	EVANSVILLE REGIONAL AIRPORT IN US	20140706	306	172	121.9	38.0441	-87.5205	W	2400	W	2400
GHCND:USW00093817	EVANSVILLE REGIONAL AIRPORT IN US	20140707	322	211	121.9	38.0441	-87.5205	W	2400	W	2400
GHCND:USW00093817	EVANSVILLE REGIONAL AIRPORT IN US	20140708	306	222	121.9	38.0441	-87.5205	W	2400	W	2400
GHCND:USW00093817	EVANSVILLE REGIONAL AIRPORT IN US	20140709	300	194	121.9	38.0441	-87.5205	W	2400	W	2400
GHCND:USW00093817	EVANSVILLE REGIONAL AIRPORT IN US	20140710	300	189	121.9	38.0441	-87.5205	W	2400	W	2400
GHCND:USW00093817	EVANSVILLE REGIONAL AIRPORT IN US	20140711	317	178	121.9	38.0441	-87.5205	W	2400	W	2400
GHCND:USW00093817	EVANSVILLE REGIONAL AIRPORT IN US	20140712	294	222	121.9	38.0441	-87.5205	W	2400	W	2400
GHCND:USW00093817	EVANSVILLE REGIONAL AIRPORT IN US	20140713	339	228	121.9	38.0441	-87.5205	W	2400	W	2400
GHCND:USW00093817	EVANSVILLE REGIONAL AIRPORT IN US	20140714	300	217	121.9	38.0441	-87.5205	W	2400	W	2400
GHCND:USW00093817	EVANSVILLE REGIONAL AIRPORT IN US	20140715	233	156	121.9	38.0441	-87.5205	W	2400	W	2400
GHCND:USW00093817	EVANSVILLE REGIONAL AIRPORT IN US	20140716	256	139	121.9	38.0441	-87.5205	W	2400	W	2400
GHCND:USW00093817	EVANSVILLE REGIONAL AIRPORT IN US	20140717	278	139	121.9	38.0441	-87.5205	W	2400	W	2400
GHCND:USW00093817	EVANSVILLE REGIONAL AIRPORT IN US	20140718	278	167	121.9	38.0441	-87.5205	W	2400	W	2400
GHCND:USW00093817	EVANSVILLE REGIONAL AIRPORT IN US	20140719	267	161	121.9	38.0441	-87.5205	W	2400	W	2400
GHCND:USW00093817	EVANSVILLE REGIONAL AIRPORT IN US	20140720	294	172	121.9	38.0441	-87.5205	W	2400	W	2400
GHCND:USW00093817	EVANSVILLE REGIONAL AIRPORT IN US	20140721	317	183	121.9	38.0441	-87.5205	W	2400	W	2400
GHCND:USW00093817	EVANSVILLE REGIONAL AIRPORT IN US	20140722	333	200	121.9	38.0441	-87.5205	W	2400	W	2400
GHCND:USW00093817	EVANSVILLE REGIONAL AIRPORT IN US	20140723	283	200	121.9	38.0441	-87.5205	W	2400	W	2400
GHCND:USW00093817	EVANSVILLE REGIONAL AIRPORT IN US	20140724	278	156	121.9	38.0441	-87.5205	W	2400	W	2400
GHCND:USW00093817	EVANSVILLE REGIONAL AIRPORT IN US	20140725	267	139	121.9	38.0441	-87.5205	W	2400	W	2400
GHCND:USW00093817	EVANSVILLE REGIONAL AIRPORT IN US	20140726	344	178	121.9	38.0441	-87.5205	W	2400	W	2400
GHCND:USW00093817	EVANSVILLE REGIONAL AIRPORT IN US	20140727	322	217	121.9	38.0441	-87.5205	W	2400	W	2400
GHCND:USW00093817	EVANSVILLE REGIONAL AIRPORT IN US	20140728	267	167	121.9	38.0441	-87.5205	W	2400	W	2400
GHCND:USW00093817	EVANSVILLE REGIONAL AIRPORT IN US	20140729	267	144	121.9	38.0441	-87.5205	W	2400	W	2400
GHCND:USW00093817	EVANSVILLE REGIONAL AIRPORT IN US	20140730	289	156	121.9	38.0441	-87.5205	W	2400	W	2400
GHCND:USW00093817	EVANSVILLE REGIONAL AIRPORT IN US	20140731	300	156	121.9	38.0441	-87.5205	W	2400	W	2400
GHCND:USW00093817	EVANSVILLE REGIONAL AIRPORT IN US	20140801	300	172	121.9	38.0441	-87.5205	W	2400	W	2400
GHCND:USW00093817	EVANSVILLE REGIONAL AIRPORT IN US	20140802	306	189	121.9	38.0441	-87.5205	W	2400	W	2400
GHCND:USW00093817	EVANSVILLE REGIONAL AIRPORT IN US	20140803	311	172	121.9	38.0441	-87.5205	W	2400	W	2400
GHCND:USW00093817	EVANSVILLE REGIONAL AIRPORT IN US	20140804	322	178	121.9	38.0441	-87.5205	W	2400	W	2400
GHCND:USW00093817	EVANSVILLE REGIONAL AIRPORT IN US	20140805	289	178	121.9	38.0441	-87.5205	W	2400	W	2400
GHCND:USW00093817	EVANSVILLE REGIONAL AIRPORT IN US	20140806	322	206	121.9	38.0441	-87.5205	W	2400	W	2400
GHCND:USW00093817	EVANSVILLE REGIONAL AIRPORT IN US	20140807	289	217	121.9	38.0441	-87.5205	W	2400	W	2400
GHCND:USW00093817	EVANSVILLE REGIONAL AIRPORT IN US	20140808	294	211	121.9	38.0441	-87.5205	W	2400	W	2400
GHCND:USW00093817	EVANSVILLE REGIONAL AIRPORT IN US	20140809	283	228	121.9	38.0441	-87.5205	W	2400	W	2400
GHCND:USW00093817	EVANSVILLE REGIONAL AIRPORT IN US	20140810	289	228	121.9	38.0441	-87.5205	W	2400	W	2400
GHCND:USW00093817	EVANSVILLE REGIONAL AIRPORT IN US	20140811	300	217	121.9	38.0441	-87.5205	W	2400	W	2400
GHCND:USW00093817	EVANSVILLE REGIONAL AIRPORT IN US	20140812	267	172	121.9	38.0441	-87.5205	W	2400	W	2400
GHCND:USW00093817	EVANSVILLE REGIONAL AIRPORT IN US	20140813	283	144	121.9	38.0441	-87.5205	W	2400	W	2400
GHCND:USW00093817	EVANSVILLE REGIONAL AIRPORT IN US	20140814	289	161	121.9	38.0441	-87.5205	W	2400	W	2400
GHCND:USW00093817	EVANSVILLE REGIONAL AIRPORT IN US	20140815	289	178	121.9	38.0441	-87.5205	W	2400	W	2400
GHCND:USW00093817	EVANSVILLE REGIONAL AIRPORT IN US	20140816	267	211	121.9	38.0441	-87.5205	W	2400	W	2400
GHCND:USW00093817	EVANSVILLE REGIONAL AIRPORT IN US	20140817	256	211	121.9	38.0441	-87.5205	W	2400	W	2400
GHCND:USW00093817	EVANSVILLE REGIONAL AIRPORT IN US	20140818	278	211	121.9	38.0441	-87.5205	W	2400	W	2400

GHCND:USW00093817	EVANSVILLE REGIONAL AIRPORT IN US	20140819	311	194	121.9	38.0441	-87.5205	W	2400	W	2400
GHCND:USW00093817	EVANSVILLE REGIONAL AIRPORT IN US	20140820	306	211	121.9	38.0441	-87.5205	W	2400	W	2400
GHCND:USW00093817	EVANSVILLE REGIONAL AIRPORT IN US	20140821	333	228	121.9	38.0441	-87.5205	W	2400	W	2400
GHCND:USW00093817	EVANSVILLE REGIONAL AIRPORT IN US	20140822	328	239	121.9	38.0441	-87.5205	W	2400	W	2400
GHCND:USW00093817	EVANSVILLE REGIONAL AIRPORT IN US	20140823	350	239	121.9	38.0441	-87.5205	W	2400	W	2400
GHCND:USW00093817	EVANSVILLE REGIONAL AIRPORT IN US	20140824	328	228	121.9	38.0441	-87.5205	W	2400	W	2400
GHCND:USW00093817	EVANSVILLE REGIONAL AIRPORT IN US	20140825	339	228	121.9	38.0441	-87.5205	W	2400	W	2400
GHCND:USW00093817	EVANSVILLE REGIONAL AIRPORT IN US	20140826	344	233	121.9	38.0441	-87.5205	W	2400	W	2400
GHCND:USW00093817	EVANSVILLE REGIONAL AIRPORT IN US	20140827	356	233	121.9	38.0441	-87.5205	W	2400	W	2400
GHCND:USW00093817	EVANSVILLE REGIONAL AIRPORT IN US	20140828	333	228	121.9	38.0441	-87.5205	W	2400	W	2400
GHCND:USW00093817	EVANSVILLE REGIONAL AIRPORT IN US	20140829	328	228	121.9	38.0441	-87.5205	W	2400	W	2400
GHCND:USW00093817	EVANSVILLE REGIONAL AIRPORT IN US	20140830	267	217	121.9	38.0441	-87.5205	W	2400	W	2400
GHCND:USW00093817	EVANSVILLE REGIONAL AIRPORT IN US	20140831	283	222	121.9	38.0441	-87.5205	W	2400	W	2400
GHCND:USW00093817	EVANSVILLE REGIONAL AIRPORT IN US	20140901	289	228	121.9	38.0441	-87.5205	W	2400	W	2400
GHCND:USW00093817	EVANSVILLE REGIONAL AIRPORT IN US	20140902	294	206	121.9	38.0441	-87.5205	W	2400	W	2400
GHCND:USW00093817	EVANSVILLE REGIONAL AIRPORT IN US	20140903	306	183	121.9	38.0441	-87.5205	W	2400	W	2400
GHCND:USW00093817	EVANSVILLE REGIONAL AIRPORT IN US	20140904	328	200	121.9	38.0441	-87.5205	W	2400	W	2400
GHCND:USW00093817	EVANSVILLE REGIONAL AIRPORT IN US	20140905	333	217	121.9	38.0441	-87.5205	W	2400	W	2400
GHCND:USW00093817	EVANSVILLE REGIONAL AIRPORT IN US	20140906	261	189	121.9	38.0441	-87.5205	W	2400	W	2400
GHCND:USW00093817	EVANSVILLE REGIONAL AIRPORT IN US	20140907	267	150	121.9	38.0441	-87.5205	W	2400	W	2400
GHCND:USW00093817	EVANSVILLE REGIONAL AIRPORT IN US	20140908	283	144	121.9	38.0441	-87.5205	W	2400	W	2400
GHCND:USW00093817	EVANSVILLE REGIONAL AIRPORT IN US	20140909	289	144	121.9	38.0441	-87.5205	W	2400	W	2400
GHCND:USW00093817	EVANSVILLE REGIONAL AIRPORT IN US	20140910	294	217	121.9	38.0441	-87.5205	W	2400	W	2400
GHCND:USW00093817	EVANSVILLE REGIONAL AIRPORT IN US	20140911	222	156	121.9	38.0441	-87.5205	W	2400	W	2400
GHCND:USW00093817	EVANSVILLE REGIONAL AIRPORT IN US	20140912	183	139	121.9	38.0441	-87.5205	W	2400	W	2400
GHCND:USW00093817	EVANSVILLE REGIONAL AIRPORT IN US	20140913	194	100	121.9	38.0441	-87.5205	W	2400	W	2400
GHCND:USW00093817	EVANSVILLE REGIONAL AIRPORT IN US	20140914	228	94	121.9	38.0441	-87.5205	W	2400	W	2400
GHCND:USW00093817	EVANSVILLE REGIONAL AIRPORT IN US	20140915	244	106	121.9	38.0441	-87.5205	W	2400	W	2400
GHCND:USW00093817	EVANSVILLE REGIONAL AIRPORT IN US	20140916	200	100	121.9	38.0441	-87.5205	W	2400	W	2400
GHCND:USW00093817	EVANSVILLE REGIONAL AIRPORT IN US	20140917	217	78	121.9	38.0441	-87.5205	W	2400	W	2400
GHCND:USW00093817	EVANSVILLE REGIONAL AIRPORT IN US	20140918	239	139	121.9	38.0441	-87.5205	W	2400	W	2400
GHCND:USW00093817	EVANSVILLE REGIONAL AIRPORT IN US	20140919	261	122	121.9	38.0441	-87.5205	W	2400	W	2400
GHCND:USW00093817	EVANSVILLE REGIONAL AIRPORT IN US	20140920	300	139	121.9	38.0441	-87.5205	W	2400	W	2400
GHCND:USW00093817	EVANSVILLE REGIONAL AIRPORT IN US	20140921	261	144	121.9	38.0441	-87.5205	W	2400	W	2400
GHCND:USW00093817	EVANSVILLE REGIONAL AIRPORT IN US	20140922	222	100	121.9	38.0441	-87.5205	W	2400	W	2400
GHCND:USW00093817	EVANSVILLE REGIONAL AIRPORT IN US	20140923	239	78	121.9	38.0441	-87.5205	W	2400	W	2400
GHCND:USW00093817	EVANSVILLE REGIONAL AIRPORT IN US	20140924	267	89	121.9	38.0441	-87.5205	W	2400	W	2400
GHCND:USW00093817	EVANSVILLE REGIONAL AIRPORT IN US	20140925	289	117	121.9	38.0441	-87.5205	W	2400	W	2400
GHCND:USW00093817	EVANSVILLE REGIONAL AIRPORT IN US	20140926	294	128	121.9	38.0441	-87.5205	W	2400	W	2400
GHCND:USW00093817	EVANSVILLE REGIONAL AIRPORT IN US	20140927	294	133	121.9	38.0441	-87.5205	W	2400	W	2400
GHCND:USW00093817	EVANSVILLE REGIONAL AIRPORT IN US	20140928	300	172	121.9	38.0441	-87.5205	W	2400	W	2400
GHCND:USW00093817	EVANSVILLE REGIONAL AIRPORT IN US	20140929	306	156	121.9	38.0441	-87.5205	W	2400	W	2400
GHCND:USW00093817	EVANSVILLE REGIONAL AIRPORT IN US	20140930	300	139	121.9	38.0441	-87.5205	W	2400	W	2400
GHCND:USW00093817	EVANSVILLE REGIONAL AIRPORT IN US	20141001	306	150	121.9	38.0441	-87.5205	W	2400	W	2400
GHCND:USW00093817	EVANSVILLE REGIONAL AIRPORT IN US	20141002	317	178	121.9	38.0441	-87.5205	W	2400	W	2400
GHCND:USW00093817	EVANSVILLE REGIONAL AIRPORT IN US	20141003	228	72	121.9	38.0441	-87.5205	W	2400	W	2400
GHCND:USW00093817	EVANSVILLE REGIONAL AIRPORT IN US	20141004	133	39	121.9	38.0441	-87.5205	W	2400	W	2400
GHCND:USW00093817	EVANSVILLE REGIONAL AIRPORT IN US	20141005	217	33	121.9	38.0441	-87.5205	W	2400	W	2400
GHCND:USW00093817	EVANSVILLE REGIONAL AIRPORT IN US	20141006	222	100	121.9	38.0441	-87.5205	W	2400	W	2400
GHCND:USW00093817	EVANSVILLE REGIONAL AIRPORT IN US	20141007	250	133	121.9	38.0441	-87.5205	W	2400	W	2400
GHCND:USW00093817	EVANSVILLE REGIONAL AIRPORT IN US	20141008	250	83	121.9	38.0441	-87.5205	W	2400	W	2400
GHCND:USW00093817	EVANSVILLE REGIONAL AIRPORT IN US	20141009	239	122	121.9	38.0441	-87.5205	W	2400	W	2400
GHCND:USW00093817	EVANSVILLE REGIONAL AIRPORT IN US	20141010	156	106	121.9	38.0441	-87.5205	W	2400	W	2400
GHCND:USW00093817	EVANSVILLE REGIONAL AIRPORT IN US	20141011	150	106	121.9	38.0441	-87.5205	W	2400	W	2400
GHCND:USW00093817	EVANSVILLE REGIONAL AIRPORT IN US	20141012	206	117	121.9	38.0441	-87.5205	W	2400	W	2400
GHCND:USW00093817	EVANSVILLE REGIONAL AIRPORT IN US	20141013	256	178	121.9	38.0441	-87.5205	W	2400	W	2400
GHCND:USW00093817	EVANSVILLE REGIONAL AIRPORT IN US	20141014	189	128	121.9	38.0441	-87.5205	W	2400	W	2400
GHCND:USW00093817	EVANSVILLE REGIONAL AIRPORT IN US	20141015	139	111	121.9	38.0441	-87.5205	W	2400	W	2400
GHCND:USW00093817	EVANSVILLE REGIONAL AIRPORT IN US	20141016	161	106	121.9	38.0441	-87.5205	W	2400	W	2400
GHCND:USW00093817	EVANSVILLE REGIONAL AIRPORT IN US	20141017	233	106	121.9	38.0441	-87.5205	W	2400	W	2400
GHCND:USW00093817	EVANSVILLE REGIONAL AIRPORT IN US	20141018	167	100	121.9	38.0441	-87.5205	W	2400	W	2400
GHCND:USW00093817	EVANSVILLE REGIONAL AIRPORT IN US	20141019	161	44	121.9	38.0441	-87.5205	W	2400	W	2400
GHCND:USW00093817	EVANSVILLE REGIONAL AIRPORT IN US	20141020	222	78	121.9	38.0441	-87.5205	W	2400	W	2400
GHCND:USW00093817	EVANSVILLE REGIONAL AIRPORT IN US	20141021	183	72	121.9	38.0441	-87.5205	W	2400	W	2400
GHCND:USW00093817	EVANSVILLE REGIONAL AIRPORT IN US	20141022	172	50	121.9	38.0441	-87.5205	W	2400	W	2400
GHCND:USW00093817	EVANSVILLE REGIONAL AIRPORT IN US	20141023	172	33	121.9	38.0441	-87.5205	W	2400	W	2400
GHCND:USW00093817	EVANSVILLE REGIONAL AIRPORT IN US	20141024	211	56	121.9	38.0441	-87.5205	W	2400	W	2400
GHCND:USW00093817	EVANSVILLE REGIONAL AIRPORT IN US	20141025	267	111	121.9	38.0441	-87.5205	W	2400	W	2400
GHCND:USW00093817	EVANSVILLE REGIONAL AIRPORT IN US	20141026	239	89	121.9	38.0441	-87.5205	W	2400	W	2400
GHCND:USW00093817	EVANSVILLE REGIONAL AIRPORT IN US	20141027	283	133	121.9	38.0441	-87.5205	W	2400	W	2400
GHCND:USW00093817	EVANSVILLE REGIONAL AIRPORT IN US	20141028	217	133	121.9	38.0441	-87.5205	W	2400	W	2400
GHCND:USW00093817	EVANSVILLE REGIONAL AIRPORT IN US	20141029	161	56	121.9	38.0441	-87.5205	W	2400	W	2400
GHCND:USW00093817	EVANSVILLE REGIONAL AIRPORT IN US	20141030	144	22	121.9	38.0441	-87.5205	W	2400	W	2400
GHCND:USW00093817	EVANSVILLE REGIONAL AIRPORT IN US	20141031	106	33	121.9	38.0441	-87.5205	W	2400	W	2400
GHCND:USW00093817	EVANSVILLE REGIONAL AIRPORT IN US	20141101	94	-21	121.9	38.0441	-87.5205	W	2400	W	2400
GHCND:USW00093817	EVANSVILLE REGIONAL AIRPORT IN US	20141102	117	-32	121.9	38.0441	-87.5205	W	2400	W	2400
GHCND:USW00093817	EVANSVILLE REGIONAL AIRPORT IN US	20141103	200	33	121.9	38.0441	-87.5205	W	2400	W	2400
GHCND:USW00093817	EVANSVILLE REGIONAL AIRPORT IN US	20141104	150	100	121.9	38.0441	-87.5205	W	2400	W	2400
GHCND:USW00093817	EVANSVILLE REGIONAL AIRPORT IN US	20141105	133	83	121.9	38.0441	-87.5205	W	2400	W	2400
GHCND:USW00093817	EVANSVILLE REGIONAL AIRPORT IN US	20141106	111	56	121.9	38.0441	-87.5205	W	2400	W	2400
GHCND:USW00093817	EVANSVILLE REGIONAL AIRPORT IN US	20141107	100	0	121.9	38.0441	-87.5205	W	2400	W	2400
GHCND:USW00093817	EVANSVILLE REGIONAL AIRPORT IN US	20141108	128	11	121.9	38.0441	-87.5205	W	2400	W	2400
GHCND:USW00093817	EVANSVILLE REGIONAL AIRPORT IN US	20141109	133	-5	121.9	38.0441	-87.5205	W	2400	W	2400
GHCND:USW00093817	EVANSVILLE REGIONAL AIRPORT IN US	20141110	189	28	121.9	38.0441	-87.5205	W	2400	W	2400
GHCND:USW00093817	EVANSVILLE REGIONAL AIRPORT IN US	20141111	167	17	121.9	38.0441	-87.5205	W	2400	W	2400
GHCND:USW00093817	EVANSVILLE REGIONAL AIRPORT IN US	20141112	17	-10	121.9	38.0441	-87.5205	W	2400	W	2400
GHCND:USW00093817	EVANSVILLE REGIONAL AIRPORT IN US	20141113	0	-38	121.9	38.0441	-87.5205	W	2400	W	2400
GHCND:USW00093817	EVANSVILLE REGIONAL AIRPORT IN US	20141114	11	-60	121.9	38.0441	-87.5205	W	2400	W	2400
GHCND:USW00093817	EVANSVILLE REGIONAL AIRPORT IN US	20141115	39	-60	121.9	38.0441	-87.5205	W	2400	W	2400
GHCND:USW00093817	EVANSVILLE REGIONAL AIRPORT IN US	20141116	39	-5	121.9	38.0441	-87.5205	W	2400	W	2400
GHCND:USW00093817	EVANSVILLE REGIONAL AIRPORT IN US	20141117	-5	-77	121.9	38.0441	-87.5205	W	2400	W	2400
GHCND:USW00093817	EVANSVILLE REGIONAL AIRPORT IN US	20141118	-43	-127	121.9	38.0441	-87.5205	W	2400	W	2400
GHCND:USW00093817	EVANSVILLE REGIONAL AIRPORT IN US	20141119	78	-77	121.9	38.0441	-87.5205	W	2400	W	2400
GHCND:USW00093817	EVANSVILLE REGIONAL AIRPORT IN US	20141120	17	-55	121.9	38.0441	-87.5205	W	2400	W	2400
GHCND:USW00093817	EVANSVILLE REGIONAL AIRPORT IN US	20141121	61	-66	121.9	38.0441	-87.5205	W	2400	W	2400
GHCND:USW00093817	EVANSVILLE REGIONAL AIRPORT IN US	20141122	178	44	121.9	38.0441	-87.5205	W	2400	W	2400
GHCND:USW00093817	EVANSVILLE REGIONAL AIRPORT IN US	20141123	150	100	121.9	38.0441	-87.5205	W	2400	W	2400
GHCND:USW00093817	EVANSVILLE REGIONAL AIRPORT IN US	20141124	167	39	121.9	38.0441	-87.5205	W	2400	W	2400
GHCND:USW00093817	EVANSVILLE REGIONAL AIRPORT IN US	20141125	56	-21	121.9	38.0441	-87.5205	W	2400	W	2400
GHCND:USW00093817	EVANSVILLE REGIONAL AIRPORT IN US	20141126	44	-49	121.9	38.0441	-87.5205	W	2400	W	2400
GHCND:USW00093817	EVANSVILLE REGIONAL AIRPORT IN US	20141127	11	-55	121.9	38.0441	-87.5205	W	2400	W	2400
GHCND:USW00093817	EVANSVILLE REGIONAL AIRPORT IN US	20141128	67	-55	121.9	38.0441	-87.5205	W	2400	W	2400
GHCND:USW00093817	EVANSVILLE REGIONAL AIRPORT IN US	20141129	167	33	121.9	38.0441	-87.5205	W	2400	W	2400
GHCND:USW00093817	EVANSVILLE REGIONAL AIRPORT IN US	20141130	211	72	121.9	38.0441	-87.5205	W	2400	W	2400
GHCND:USW00093817	EVANSVILLE REGIONAL AIRPORT IN US	20141201	72	11	121.9	38.0441	-87.5205	W	2400	W	2400
GHCND:USW00093817	EVANSVILLE REGIONAL AIRPORT IN US	20141202	28	6	121.9	38.0441	-87.5205	W	2400	W	2400
GHCND:USW00093817	EVANSVILLE REGIONAL AIRPORT IN US	20141203	89	22	121.9	38.0441	-87.5205	W	2400	W	2400
GHCND:USW00093817	EVANSVILLE REGIONAL AIRPORT IN US	20141204	56	22	121.9	38.0441	-87.5205	W	2400	W	2400
GHCND:USW00093817	EVANSVILLE REGIONAL AIRPORT IN US	20141205	150	56	121.9	38.0441	-87.5205	W	2400	W	2400
GHCND:USW00093817	EVANSVILLE REGIONAL AIRPORT IN US	20141206	100	44	121.9	38.0441	-87.5205	W	2400	W	2400
GHCND:USW00093817	EVANSVILLE REGIONAL AIRPORT IN US	20141207	67	6	121.9	38.0441	-87.5205	W	2400	W	2400
GHCND:USW00093817	EVANSVILLE REGIONAL AIRPORT IN US	20141208	100	6	121.9	38.0441	-87.5205	W	2400	W	2400
GHCND:USW00093817	EVANSVILLE REGIONAL AIRPORT IN US	20141209	78	22	121.9	38.0441	-87.5205	W	2400	W	2400
GHCND:USW00093817	EVANSVILLE REGIONAL AIRPORT IN US	20141210	39	17	121.9	38.0441	-87.5205	W	2400	W	2400
GHCND:USW00093817	EVANSVILLE REGIONAL AIRPORT IN US	20141211	44	-32	121.9	38.0441	-87.5205	W	2400	W	2400
GHCND:USW00093817	EVANSVILLE REGIONAL AIRPORT IN US	20141212	56	-49	121.9	38.0441	-87.5205	W	2400	W	2400
GHCND:USW00093817	EVANSVILLE REGIONAL AIRPORT IN US	20141213	83	39	121.9	38.0441	-87.5205	W	2400	W	2400
GHCND:USW00093817	EVANSVILLE REGIONAL AIRPORT IN US	20141214	94	67	121.9	38.0441	-87.5205	W	2400	W	2400
GHCND:USW00093817	EVANSVILLE REGIONAL AIRPORT IN US	20141215	122	72	121.9	38.0441	-87.5205	W	2400	W	2400
GHCND:USW00093817	EVANSVILLE REGIONAL AIRPORT IN US	20141216	122	17	121.9	38.0441	-87.5205	W	2400	W	2400
GHCND:USW00093817	EVANSVILLE REGIONAL AIRPORT IN US	20141217	28	-10	121.9	38.0441	-87.5205	W	2400	W	2400
GHCND:USW00093817	EVANSVILLE REGIONAL AIRPORT IN US	20141218	17	-10	121.9	38.0441	-87.5205	W	2400	W	2400
GHCND:USW00093817	EVANSVILLE REGIONAL AIRPORT IN US	20141219	33	-10	121.9	38.0441	-87.5205	W	2400	W	2400
GHCND:USW00093817	EVANSVILLE REGIONAL AIRPORT IN US	20141220	44	-27	121.9	38.0441	-87.5205	W	2400	W	2400

GHCND:USW00093817	EVANSVILLE REGIONAL AIRPORT IN US	20141221	78	-38	121.9	38.0441	-87.5205	W	2400	W	2400
GHCND:USW00093817	EVANSVILLE REGIONAL AIRPORT IN US	20141222	117	6	121.9	38.0441	-87.5205	W	2400	W	2400
GHCND:USW00093817	EVANSVILLE REGIONAL AIRPORT IN US	20141223	122	83	121.9	38.0441	-87.5205	W	2400	W	2400
GHCND:USW00093817	EVANSVILLE REGIONAL AIRPORT IN US	20141224	83	39	121.9	38.0441	-87.5205	W	2400	W	2400
GHCND:USW00093817	EVANSVILLE REGIONAL AIRPORT IN US	20141225	94	33	121.9	38.0441	-87.5205	W	2400	W	2400
GHCND:USW00093817	EVANSVILLE REGIONAL AIRPORT IN US	20141226	144	17	121.9	38.0441	-87.5205	W	2400	W	2400
GHCND:USW00093817	EVANSVILLE REGIONAL AIRPORT IN US	20141227	100	44	121.9	38.0441	-87.5205	W	2400	W	2400
GHCND:USW00093817	EVANSVILLE REGIONAL AIRPORT IN US	20141228	44	6	121.9	38.0441	-87.5205	W	2400	W	2400
GHCND:USW00093817	EVANSVILLE REGIONAL AIRPORT IN US	20141229	44	-5	121.9	38.0441	-87.5205	W	2400	W	2400
GHCND:USW00093817	EVANSVILLE REGIONAL AIRPORT IN US	20141230	33	-49	121.9	38.0441	-87.5205	W	2400	W	2400
GHCND:USW00093817	EVANSVILLE REGIONAL AIRPORT IN US	20141231	-16	-77	121.9	38.0441	-87.5205	W	2400	W	2400
GHCND:USW00093817	EVANSVILLE REGIONAL AIRPORT IN US	20150101	56	-55	121.9	38.0441	-87.5205	W	2400	W	2400
GHCND:USW00093817	EVANSVILLE REGIONAL AIRPORT IN US	20150102	39	17	121.9	38.0441	-87.5205	W	2400	W	2400
GHCND:USW00093817	EVANSVILLE REGIONAL AIRPORT IN US	20150103	167	39	121.9	38.0441	-87.5205	W	2400	W	2400
GHCND:USW00093817	EVANSVILLE REGIONAL AIRPORT IN US	20150104	111	-60	121.9	38.0441	-87.5205	W	2400	W	2400
GHCND:USW00093817	EVANSVILLE REGIONAL AIRPORT IN US	20150105	-27	-82	121.9	38.0441	-87.5205	W	2400	W	2400
GHCND:USW00093817	EVANSVILLE REGIONAL AIRPORT IN US	20150106	22	-43	121.9	38.0441	-87.5205	W	2400	W	2400
GHCND:USW00093817	EVANSVILLE REGIONAL AIRPORT IN US	20150107	-38	-149	121.9	38.0441	-87.5205	W	2400	W	2400
GHCND:USW00093817	EVANSVILLE REGIONAL AIRPORT IN US	20150108	-32	-160	121.9	38.0441	-87.5205	W	2400	W	2400
GHCND:USW00093817	EVANSVILLE REGIONAL AIRPORT IN US	20150109	-21	-105	121.9	38.0441	-87.5205	W	2400	W	2400
GHCND:USW00093817	EVANSVILLE REGIONAL AIRPORT IN US	20150110	-16	-138	121.9	38.0441	-87.5205	W	2400	W	2400
GHCND:USW00093817	EVANSVILLE REGIONAL AIRPORT IN US	20150111	44	-32	121.9	38.0441	-87.5205	W	2400	W	2400
GHCND:USW00093817	EVANSVILLE REGIONAL AIRPORT IN US	20150112	28	-27	121.9	38.0441	-87.5205	W	2400	W	2400
GHCND:USW00093817	EVANSVILLE REGIONAL AIRPORT IN US	20150113	-16	-49	121.9	38.0441	-87.5205	W	2400	W	2400
GHCND:USW00093817	EVANSVILLE REGIONAL AIRPORT IN US	20150114	-5	-60	121.9	38.0441	-87.5205	W	2400	W	2400
GHCND:USW00093817	EVANSVILLE REGIONAL AIRPORT IN US	20150115	39	-21	121.9	38.0441	-87.5205	W	2400	W	2400
GHCND:USW00093817	EVANSVILLE REGIONAL AIRPORT IN US	20150116	83	-38	121.9	38.0441	-87.5205	W	2400	W	2400
GHCND:USW00093817	EVANSVILLE REGIONAL AIRPORT IN US	20150117	128	-16	121.9	38.0441	-87.5205	W	2400	W	2400
GHCND:USW00093817	EVANSVILLE REGIONAL AIRPORT IN US	20150118	111	-16	121.9	38.0441	-87.5205	W	2400	W	2400
GHCND:USW00093817	EVANSVILLE REGIONAL AIRPORT IN US	20150119	139	-27	121.9	38.0441	-87.5205	W	2400	W	2400
GHCND:USW00093817	EVANSVILLE REGIONAL AIRPORT IN US	20150120	133	-21	121.9	38.0441	-87.5205	W	2400	W	2400
GHCND:USW00093817	EVANSVILLE REGIONAL AIRPORT IN US	20150121	122	-21	121.9	38.0441	-87.5205	W	2400	W	2400
GHCND:USW00093817	EVANSVILLE REGIONAL AIRPORT IN US	20150122	56	-32	121.9	38.0441	-87.5205	W	2400	W	2400
GHCND:USW00093817	EVANSVILLE REGIONAL AIRPORT IN US	20150123	39	-16	121.9	38.0441	-87.5205	W	2400	W	2400
GHCND:USW00093817	EVANSVILLE REGIONAL AIRPORT IN US	20150124	94	-43	121.9	38.0441	-87.5205	W	2400	W	2400
GHCND:USW00093817	EVANSVILLE REGIONAL AIRPORT IN US	20150125	67	6	121.9	38.0441	-87.5205	W	2400	W	2400
GHCND:USW00093817	EVANSVILLE REGIONAL AIRPORT IN US	20150126	6	-10	121.9	38.0441	-87.5205	W	2400	W	2400
GHCND:USW00093817	EVANSVILLE REGIONAL AIRPORT IN US	20150127	22	0	121.9	38.0441	-87.5205	W	2400	W	2400
GHCND:USW00093817	EVANSVILLE REGIONAL AIRPORT IN US	20150128	67	-21	121.9	38.0441	-87.5205	W	2400	W	2400
GHCND:USW00093817	EVANSVILLE REGIONAL AIRPORT IN US	20150129	122	22	121.9	38.0441	-87.5205	W	2400	W	2400
GHCND:USW00093817	EVANSVILLE REGIONAL AIRPORT IN US	20150130	56	-38	121.9	38.0441	-87.5205	W	2400	W	2400
GHCND:USW00093817	EVANSVILLE REGIONAL AIRPORT IN US	20150131	61	-43	121.9	38.0441	-87.5205	W	2400	W	2400
GHCND:USW00093817	EVANSVILLE REGIONAL AIRPORT IN US	20150201	89	11	121.9	38.0441	-87.5205	W	2400	W	2400
GHCND:USW00093817	EVANSVILLE REGIONAL AIRPORT IN US	20150202	11	-66	121.9	38.0441	-87.5205	W	2400	W	2400
GHCND:USW00093817	EVANSVILLE REGIONAL AIRPORT IN US	20150203	50	-55	121.9	38.0441	-87.5205	W	2400	W	2400
GHCND:USW00093817	EVANSVILLE REGIONAL AIRPORT IN US	20150204	106	-55	121.9	38.0441	-87.5205	W	2400	W	2400
GHCND:USW00093817	EVANSVILLE REGIONAL AIRPORT IN US	20150205	-10	-93	121.9	38.0441	-87.5205	W	2400	W	2400
GHCND:USW00093817	EVANSVILLE REGIONAL AIRPORT IN US	20150206	72	-82	121.9	38.0441	-87.5205	W	2400	W	2400
GHCND:USW00093817	EVANSVILLE REGIONAL AIRPORT IN US	20150207	167	-10	121.9	38.0441	-87.5205	W	2400	W	2400
GHCND:USW00093817	EVANSVILLE REGIONAL AIRPORT IN US	20150208	144	72	121.9	38.0441	-87.5205	W	2400	W	2400
GHCND:USW00093817	EVANSVILLE REGIONAL AIRPORT IN US	20150209	72	0	121.9	38.0441	-87.5205	W	2400	W	2400
GHCND:USW00093817	EVANSVILLE REGIONAL AIRPORT IN US	20150210	72	-21	121.9	38.0441	-87.5205	W	2400	W	2400
GHCND:USW00093817	EVANSVILLE REGIONAL AIRPORT IN US	20150211	106	-32	121.9	38.0441	-87.5205	W	2400	W	2400
GHCND:USW00093817	EVANSVILLE REGIONAL AIRPORT IN US	20150212	-5	-60	121.9	38.0441	-87.5205	W	2400	W	2400
GHCND:USW00093817	EVANSVILLE REGIONAL AIRPORT IN US	20150213	22	-82	121.9	38.0441	-87.5205	W	2400	W	2400
GHCND:USW00093817	EVANSVILLE REGIONAL AIRPORT IN US	20150214	28	-116	121.9	38.0441	-87.5205	W	2400	W	2400
GHCND:USW00093817	EVANSVILLE REGIONAL AIRPORT IN US	20150215	-55	-121	121.9	38.0441	-87.5205	W	2400	W	2400
GHCND:USW00093817	EVANSVILLE REGIONAL AIRPORT IN US	20150216	-66	-110	121.9	38.0441	-87.5205	W	2400	W	2400
GHCND:USW00093817	EVANSVILLE REGIONAL AIRPORT IN US	20150217	-21	-188	121.9	38.0441	-87.5205	W	2400	W	2400
GHCND:USW00093817	EVANSVILLE REGIONAL AIRPORT IN US	20150218	-27	-166	121.9	38.0441	-87.5205	W	2400	W	2400
GHCND:USW00093817	EVANSVILLE REGIONAL AIRPORT IN US	20150219	-116	-210	121.9	38.0441	-87.5205	W	2400	W	2400
GHCND:USW00093817	EVANSVILLE REGIONAL AIRPORT IN US	20150220	0	-216	121.9	38.0441	-87.5205	W	2400	W	2400
GHCND:USW00093817	EVANSVILLE REGIONAL AIRPORT IN US	20150221	17	-21	121.9	38.0441	-87.5205	W	2400	W	2400
GHCND:USW00093817	EVANSVILLE REGIONAL AIRPORT IN US	20150222	6	-71	121.9	38.0441	-87.5205	W	2400	W	2400
GHCND:USW00093817	EVANSVILLE REGIONAL AIRPORT IN US	20150223	-66	-116	121.9	38.0441	-87.5205	W	2400	W	2400
GHCND:USW00093817	EVANSVILLE REGIONAL AIRPORT IN US	20150224	-5	-105	121.9	38.0441	-87.5205	W	2400	W	2400
GHCND:USW00093817	EVANSVILLE REGIONAL AIRPORT IN US	20150225	28	-77	121.9	38.0441	-87.5205	W	2400	W	2400
GHCND:USW00093817	EVANSVILLE REGIONAL AIRPORT IN US	20150226	-10	-77	121.9	38.0441	-87.5205	W	2400	W	2400
GHCND:USW00093817	EVANSVILLE REGIONAL AIRPORT IN US	20150227	-38	-110	121.9	38.0441	-87.5205	W	2400	W	2400
GHCND:USW00093817	EVANSVILLE REGIONAL AIRPORT IN US	20150228	17	-77	121.9	38.0441	-87.5205	W	2400	W	2400
GHCND:USW00093817	EVANSVILLE REGIONAL AIRPORT IN US	20150301	28	-10	121.9	38.0441	-87.5205	W	2400	W	2400
GHCND:USW00093817	EVANSVILLE REGIONAL AIRPORT IN US	20150302	39	-43	121.9	38.0441	-87.5205	W	2400	W	2400
GHCND:USW00093817	EVANSVILLE REGIONAL AIRPORT IN US	20150303	111	11	121.9	38.0441	-87.5205	W	2400	W	2400
GHCND:USW00093817	EVANSVILLE REGIONAL AIRPORT IN US	20150304	67	-71	121.9	38.0441	-87.5205	W	2400	W	2400
GHCND:USW00093817	EVANSVILLE REGIONAL AIRPORT IN US	20150305	-43	-132	121.9	38.0441	-87.5205	W	2400	W	2400
GHCND:USW00093817	EVANSVILLE REGIONAL AIRPORT IN US	20150306	-5	-177	121.9	38.0441	-87.5205	W	2400	W	2400
GHCND:USW00093817	EVANSVILLE REGIONAL AIRPORT IN US	20150307	94	-38	121.9	38.0441	-87.5205	W	2400	W	2400
GHCND:USW00093817	EVANSVILLE REGIONAL AIRPORT IN US	20150308	106	-16	121.9	38.0441	-87.5205	W	2400	W	2400
GHCND:USW00093817	EVANSVILLE REGIONAL AIRPORT IN US	20150309	100	22	121.9	38.0441	-87.5205	W	2400	W	2400
GHCND:USW00093817	EVANSVILLE REGIONAL AIRPORT IN US	20150310	122	72	121.9	38.0441	-87.5205	W	2400	W	2400
GHCND:USW00093817	EVANSVILLE REGIONAL AIRPORT IN US	20150311	172	61	121.9	38.0441	-87.5205	W	2400	W	2400
GHCND:USW00093817	EVANSVILLE REGIONAL AIRPORT IN US	20150312	194	50	121.9	38.0441	-87.5205	W	2400	W	2400
GHCND:USW00093817	EVANSVILLE REGIONAL AIRPORT IN US	20150313	139	100	121.9	38.0441	-87.5205	W	2400	W	2400
GHCND:USW00093817	EVANSVILLE REGIONAL AIRPORT IN US	20150314	178	72	121.9	38.0441	-87.5205	W	2400	W	2400
GHCND:USW00093817	EVANSVILLE REGIONAL AIRPORT IN US	20150315	183	28	121.9	38.0441	-87.5205	W	2400	W	2400
GHCND:USW00093817	EVANSVILLE REGIONAL AIRPORT IN US	20150316	239	72	121.9	38.0441	-87.5205	W	2400	W	2400
GHCND:USW00093817	EVANSVILLE REGIONAL AIRPORT IN US	20150317	161	39	121.9	38.0441	-87.5205	W	2400	W	2400
GHCND:USW00093817	EVANSVILLE REGIONAL AIRPORT IN US	20150318	100	17	121.9	38.0441	-87.5205	W	2400	W	2400
GHCND:USW00093817	EVANSVILLE REGIONAL AIRPORT IN US	20150319	94	50	121.9	38.0441	-87.5205	W	2400	W	2400
GHCND:USW00093817	EVANSVILLE REGIONAL AIRPORT IN US	20150320	106	56	121.9	38.0441	-87.5205	W	2400	W	2400
GHCND:USW00093817	EVANSVILLE REGIONAL AIRPORT IN US	20150321	211	44	121.9	38.0441	-87.5205	W	2400	W	2400
GHCND:USW00093817	EVANSVILLE REGIONAL AIRPORT IN US	20150322	183	61	121.9	38.0441	-87.5205	W	2400	W	2400
GHCND:USW00093817	EVANSVILLE REGIONAL AIRPORT IN US	20150323	189	28	121.9	38.0441	-87.5205	W	2400	W	2400
GHCND:USW00093817	EVANSVILLE REGIONAL AIRPORT IN US	20150324	117	22	121.9	38.0441	-87.5205	W	2400	W	2400
GHCND:USW00093817	EVANSVILLE REGIONAL AIRPORT IN US	20150325	194	106	121.9	38.0441	-87.5205	W	2400	W	2400
GHCND:USW00093817	EVANSVILLE REGIONAL AIRPORT IN US	20150326	111	17	121.9	38.0441	-87.5205	W	2400	W	2400
GHCND:USW00093817	EVANSVILLE REGIONAL AIRPORT IN US	20150327	61	-10	121.9	38.0441	-87.5205	W	2400	W	2400
GHCND:USW00093817	EVANSVILLE REGIONAL AIRPORT IN US	20150328	67	-38	121.9	38.0441	-87.5205	W	2400	W	2400
GHCND:USW00093817	EVANSVILLE REGIONAL AIRPORT IN US	20150329	167	-27	121.9	38.0441	-87.5205	W	2400	W	2400
GHCND:USW00093817	EVANSVILLE REGIONAL AIRPORT IN US	20150330	183	67	121.9	38.0441	-87.5205	W	2400	W	2400
GHCND:USW00093817	EVANSVILLE REGIONAL AIRPORT IN US	20150331	228	78	121.9	38.0441	-87.5205	W	2400	W	2400
GHCND:USW00093817	EVANSVILLE REGIONAL AIRPORT IN US	20150401	228	50	121.9	38.0441	-87.5205	W	2400	W	2400
GHCND:USW00093817	EVANSVILLE REGIONAL AIRPORT IN US	20150402	233	144	121.9	38.0441	-87.5205	W	2400	W	2400
GHCND:USW00093817	EVANSVILLE REGIONAL AIRPORT IN US	20150403	206	67	121.9	38.0441	-87.5205	W	2400	W	2400
GHCND:USW00093817	EVANSVILLE REGIONAL AIRPORT IN US	20150404	139	33	121.9	38.0441	-87.5205	W	2400	W	2400
GHCND:USW00093817	EVANSVILLE REGIONAL AIRPORT IN US	20150405	183	17	121.9	38.0441	-87.5205	W	2400	W	2400
GHCND:USW00093817	EVANSVILLE REGIONAL AIRPORT IN US	20150406	183	111	121.9	38.0441	-87.5205	W	2400	W	2400
GHCND:USW00093817	EVANSVILLE REGIONAL AIRPORT IN US	20150407	239	156	121.9	38.0441	-87.5205	W	2400	W	2400
GHCND:USW00093817	EVANSVILLE REGIONAL AIRPORT IN US	20150408	261	167	121.9	38.0441	-87.5205	W	2400	W	2400
GHCND:USW00093817	EVANSVILLE REGIONAL AIRPORT IN US	20150409	272	172	121.9	38.0441	-87.5205	W	2400	W	2400
GHCND:USW00093817	EVANSVILLE REGIONAL AIRPORT IN US	20150410	194	94	121.9	38.0441	-87.5205	W	2400	W	2400
GHCND:USW00093817	EVANSVILLE REGIONAL AIRPORT IN US	20150411	194	56	121.9	38.0441	-87.5205	W	2400	W	2400
GHCND:USW00093817	EVANSVILLE REGIONAL AIRPORT IN US	20150412	244	72	121.9	38.0441	-87.5205	W	2400	W	2400
GHCND:USW00093817	EVANSVILLE REGIONAL AIRPORT IN US	20150413	250	156	121.9	38.0441	-87.5205	W	2400	W	2400
GHCND:USW00093817	EVANSVILLE REGIONAL AIRPORT IN US	20150414	206	111	121.9	38.0441	-87.5205	W	2400	W	2400
GHCND:USW00093817	EVANSVILLE REGIONAL AIRPORT IN US	20150415	200	128	121.9	38.0441	-87.5205	W	2400	W	2400
GHCND:USW00093817	EVANSVILLE REGIONAL AIRPORT IN US	20150416	239	128	121.9	38.0441	-87.5205	W	2400	W	2400
GHCND:USW00093817	EVANSVILLE REGIONAL AIRPORT IN US	20150417	250	156	121.9	38.0441	-87.5205	W	2400	W	2400
GHCND:USW00093817	EVANSVILLE REGIONAL AIRPORT IN US	20150418	267	128	121.9	38.0441	-87.5205	W	2400	W	2400
GHCND:USW00093817	EVANSVILLE REGIONAL AIRPORT IN US	20150419	206	150	121.9	38.0441	-87.5205	W	2400	W	2400
GHCND:USW00093817	EVANSVILLE REGIONAL AIRPORT IN US	20150420	167	78	121.9	38.0441	-87.5205	W	2400	W	2400
GHCND:USW00093817	EVANSVILLE REGIONAL AIRPORT IN US	20150421	189	61	121.9	38.0441	-87.5205	W	2400	W	2400
GHCND:USW00093817	EVANSVILLE REGIONAL AIRPORT IN US	20150422	144	39	121.9	38.0441	-87.5205	W	2400	W	2400
GHCND:USW00093817	EVANSVILLE REGIONAL AIRPORT IN US	20150423	172	28	121.9	38.0441	-87.5205	W	2400	W	2400

GHCND:USW00093817	EVANSVILLE REGIONAL AIRPORT IN US	20150424	172	22	121.9	38.0441	-87.5205	W	2400	W	2400
GHCND:USW00093817	EVANSVILLE REGIONAL AIRPORT IN US	20150425	233	100	121.9	38.0441	-87.5205	W	2400	W	2400
GHCND:USW00093817	EVANSVILLE REGIONAL AIRPORT IN US	20150426	178	89	121.9	38.0441	-87.5205	W	2400	W	2400
GHCND:USW00093817	EVANSVILLE REGIONAL AIRPORT IN US	20150427	189	61	121.9	38.0441	-87.5205	W	2400	W	2400
GHCND:USW00093817	EVANSVILLE REGIONAL AIRPORT IN US	20150428	194	61	121.9	38.0441	-87.5205	W	2400	W	2400
GHCND:USW00093817	EVANSVILLE REGIONAL AIRPORT IN US	20150429	217	67	121.9	38.0441	-87.5205	W	2400	W	2400
GHCND:USW00093817	EVANSVILLE REGIONAL AIRPORT IN US	20150430	200	83	121.9	38.0441	-87.5205	W	2400	W	2400
GHCND:USW00093817	EVANSVILLE REGIONAL AIRPORT IN US	20150501	222	56	121.9	38.0441	-87.5205	W	2400	W	2400
GHCND:USW00093817	EVANSVILLE REGIONAL AIRPORT IN US	20150502	233	83	121.9	38.0441	-87.5205	W	2400	W	2400
GHCND:USW00093817	EVANSVILLE REGIONAL AIRPORT IN US	20150503	267	117	121.9	38.0441	-87.5205	W	2400	W	2400
GHCND:USW00093817	EVANSVILLE REGIONAL AIRPORT IN US	20150504	294	150	121.9	38.0441	-87.5205	W	2400	W	2400
GHCND:USW00093817	EVANSVILLE REGIONAL AIRPORT IN US	20150505	294	150	121.9	38.0441	-87.5205	W	2400	W	2400
GHCND:USW00093817	EVANSVILLE REGIONAL AIRPORT IN US	20150506	300	139	121.9	38.0441	-87.5205	W	2400	W	2400
GHCND:USW00093817	EVANSVILLE REGIONAL AIRPORT IN US	20150507	306	144	121.9	38.0441	-87.5205	W	2400	W	2400
GHCND:USW00093817	EVANSVILLE REGIONAL AIRPORT IN US	20150508	311	172	121.9	38.0441	-87.5205	W	2400	W	2400
GHCND:USW00093817	EVANSVILLE REGIONAL AIRPORT IN US	20150509	272	189	121.9	38.0441	-87.5205	W	2400	W	2400
GHCND:USW00093817	EVANSVILLE REGIONAL AIRPORT IN US	20150510	300	189	121.9	38.0441	-87.5205	W	2400	W	2400
GHCND:USW00093817	EVANSVILLE REGIONAL AIRPORT IN US	20150511	256	183	121.9	38.0441	-87.5205	W	2400	W	2400
GHCND:USW00093817	EVANSVILLE REGIONAL AIRPORT IN US	20150512	206	111	121.9	38.0441	-87.5205	W	2400	W	2400
GHCND:USW00093817	EVANSVILLE REGIONAL AIRPORT IN US	20150513	217	89	121.9	38.0441	-87.5205	W	2400	W	2400
GHCND:USW00093817	EVANSVILLE REGIONAL AIRPORT IN US	20150514	239	117	121.9	38.0441	-87.5205	W	2400	W	2400
GHCND:USW00093817	EVANSVILLE REGIONAL AIRPORT IN US	20150515	300	156	121.9	38.0441	-87.5205	W	2400	W	2400
GHCND:USW00093817	EVANSVILLE REGIONAL AIRPORT IN US	20150516	233	194	121.9	38.0441	-87.5205	W	2400	W	2400
GHCND:USW00093817	EVANSVILLE REGIONAL AIRPORT IN US	20150517	261	194	121.9	38.0441	-87.5205	W	2400	W	2400
GHCND:USW00093817	EVANSVILLE REGIONAL AIRPORT IN US	20150518	256	194	121.9	38.0441	-87.5205	W	2400	W	2400
GHCND:USW00093817	EVANSVILLE REGIONAL AIRPORT IN US	20150519	206	128	121.9	38.0441	-87.5205	W	2400	W	2400
GHCND:USW00093817	EVANSVILLE REGIONAL AIRPORT IN US	20150520	156	100	121.9	38.0441	-87.5205	W	2400	W	2400
GHCND:USW00093817	EVANSVILLE REGIONAL AIRPORT IN US	20150521	156	78	121.9	38.0441	-87.5205	W	2400	W	2400
GHCND:USW00093817	EVANSVILLE REGIONAL AIRPORT IN US	20150522	239	72	121.9	38.0441	-87.5205	W	2400	W	2400
GHCND:USW00093817	EVANSVILLE REGIONAL AIRPORT IN US	20150523	261	144	121.9	38.0441	-87.5205	W	2400	W	2400
GHCND:USW00093817	EVANSVILLE REGIONAL AIRPORT IN US	20150524	289	150	121.9	38.0441	-87.5205	W	2400	W	2400
GHCND:USW00093817	EVANSVILLE REGIONAL AIRPORT IN US	20150525	244	200	121.9	38.0441	-87.5205	W	2400	W	2400
GHCND:USW00093817	EVANSVILLE REGIONAL AIRPORT IN US	20150526	272	189	121.9	38.0441	-87.5205	W	2400	W	2400
GHCND:USW00093817	EVANSVILLE REGIONAL AIRPORT IN US	20150527	267	167	121.9	38.0441	-87.5205	W	2400	W	2400
GHCND:USW00093817	EVANSVILLE REGIONAL AIRPORT IN US	20150528	289	172	121.9	38.0441	-87.5205	W	2400	W	2400
GHCND:USW00093817	EVANSVILLE REGIONAL AIRPORT IN US	20150529	283	189	121.9	38.0441	-87.5205	W	2400	W	2400
GHCND:USW00093817	EVANSVILLE REGIONAL AIRPORT IN US	20150530	294	206	121.9	38.0441	-87.5205	W	2400	W	2400
GHCND:USW00093817	EVANSVILLE REGIONAL AIRPORT IN US	20150531	206	128	121.9	38.0441	-87.5205	W	2400	W	2400
GHCND:USW00093817	EVANSVILLE REGIONAL AIRPORT IN US	20150601	183	144	121.9	38.0441	-87.5205	W	2400	W	2400
GHCND:USW00093817	EVANSVILLE REGIONAL AIRPORT IN US	20150602	194	133	121.9	38.0441	-87.5205	W	2400	W	2400
GHCND:USW00093817	EVANSVILLE REGIONAL AIRPORT IN US	20150603	233	117	121.9	38.0441	-87.5205	W	2400	W	2400
GHCND:USW00093817	EVANSVILLE REGIONAL AIRPORT IN US	20150604	283	117	121.9	38.0441	-87.5205	W	2400	W	2400
GHCND:USW00093817	EVANSVILLE REGIONAL AIRPORT IN US	20150605	306	167	121.9	38.0441	-87.5205	W	2400	W	2400
GHCND:USW00093817	EVANSVILLE REGIONAL AIRPORT IN US	20150606	306	189	121.9	38.0441	-87.5205	W	2400	W	2400
GHCND:USW00093817	EVANSVILLE REGIONAL AIRPORT IN US	20150607	333	189	121.9	38.0441	-87.5205	W	2400	W	2400
GHCND:USW00093817	EVANSVILLE REGIONAL AIRPORT IN US	20150608	267	194	121.9	38.0441	-87.5205	W	2400	W	2400
GHCND:USW00093817	EVANSVILLE REGIONAL AIRPORT IN US	20150609	322	189	121.9	38.0441	-87.5205	W	2400	W	2400
GHCND:USW00093817	EVANSVILLE REGIONAL AIRPORT IN US	20150610	328	178	121.9	38.0441	-87.5205	W	2400	W	2400
GHCND:USW00093817	EVANSVILLE REGIONAL AIRPORT IN US	20150611	339	200	121.9	38.0441	-87.5205	W	2400	W	2400
GHCND:USW00093817	EVANSVILLE REGIONAL AIRPORT IN US	20150612	339	239	121.9	38.0441	-87.5205	W	2400	W	2400
GHCND:USW00093817	EVANSVILLE REGIONAL AIRPORT IN US	20150613	317	239	121.9	38.0441	-87.5205	W	2400	W	2400
GHCND:USW00093817	EVANSVILLE REGIONAL AIRPORT IN US	20150614	317	228	121.9	38.0441	-87.5205	W	2400	W	2400
GHCND:USW00093817	EVANSVILLE REGIONAL AIRPORT IN US	20150615	322	222	121.9	38.0441	-87.5205	W	2400	W	2400
GHCND:USW00093817	EVANSVILLE REGIONAL AIRPORT IN US	20150616	317	239	121.9	38.0441	-87.5205	W	2400	W	2400
GHCND:USW00093817	EVANSVILLE REGIONAL AIRPORT IN US	20150617	306	222	121.9	38.0441	-87.5205	W	2400	W	2400
GHCND:USW00093817	EVANSVILLE REGIONAL AIRPORT IN US	20150618	317	228	121.9	38.0441	-87.5205	W	2400	W	2400
GHCND:USW00093817	EVANSVILLE REGIONAL AIRPORT IN US	20150619	289	217	121.9	38.0441	-87.5205	W	2400	W	2400
GHCND:USW00093817	EVANSVILLE REGIONAL AIRPORT IN US	20150620	283	222	121.9	38.0441	-87.5205	W	2400	W	2400
GHCND:USW00093817	EVANSVILLE REGIONAL AIRPORT IN US	20150621	328	217	121.9	38.0441	-87.5205	W	2400	W	2400
GHCND:USW00093817	EVANSVILLE REGIONAL AIRPORT IN US	20150622	317	211	121.9	38.0441	-87.5205	W	2400	W	2400
GHCND:USW00093817	EVANSVILLE REGIONAL AIRPORT IN US	20150623	322	217	121.9	38.0441	-87.5205	W	2400	W	2400
GHCND:USW00093817	EVANSVILLE REGIONAL AIRPORT IN US	20150624	300	194	121.9	38.0441	-87.5205	W	2400	W	2400
GHCND:USW00093817	EVANSVILLE REGIONAL AIRPORT IN US	20150625	333	211	121.9	38.0441	-87.5205	W	2400	W	2400
GHCND:USW00093817	EVANSVILLE REGIONAL AIRPORT IN US	20150626	306	217	121.9	38.0441	-87.5205	W	2400	W	2400
GHCND:USW00093817	EVANSVILLE REGIONAL AIRPORT IN US	20150627	267	161	121.9	38.0441	-87.5205	W	2400	W	2400
GHCND:USW00093817	EVANSVILLE REGIONAL AIRPORT IN US	20150628	272	139	121.9	38.0441	-87.5205	W	2400	W	2400
GHCND:USW00093817	EVANSVILLE REGIONAL AIRPORT IN US	20150629	283	194	121.9	38.0441	-87.5205	W	2400	W	2400
GHCND:USW00093817	EVANSVILLE REGIONAL AIRPORT IN US	20150630	289	200	121.9	38.0441	-87.5205	W	2400	W	2400
GHCND:USW00093817	EVANSVILLE REGIONAL AIRPORT IN US	20150701	283	200	121.9	38.0441	-87.5205	W	2400	W	2400
GHCND:USW00093817	EVANSVILLE REGIONAL AIRPORT IN US	20150702	278	211	121.9	38.0441	-87.5205	W	2400	W	2400
GHCND:USW00093817	EVANSVILLE REGIONAL AIRPORT IN US	20150703	283	206	121.9	38.0441	-87.5205	W	2400	W	2400
GHCND:USW00093817	EVANSVILLE REGIONAL AIRPORT IN US	20150704	283	189	121.9	38.0441	-87.5205	W	2400	W	2400
GHCND:USW00093817	EVANSVILLE REGIONAL AIRPORT IN US	20150705	294	211	121.9	38.0441	-87.5205	W	2400	W	2400
GHCND:USW00093817	EVANSVILLE REGIONAL AIRPORT IN US	20150706	306	200	121.9	38.0441	-87.5205	W	2400	W	2400
GHCND:USW00093817	EVANSVILLE REGIONAL AIRPORT IN US	20150707	261	200	121.9	38.0441	-87.5205	W	2400	W	2400
GHCND:USW00093817	EVANSVILLE REGIONAL AIRPORT IN US	20150708	289	167	121.9	38.0441	-87.5205	W	2400	W	2400
GHCND:USW00093817	EVANSVILLE REGIONAL AIRPORT IN US	20150709	278	211	121.9	38.0441	-87.5205	W	2400	W	2400
GHCND:USW00093817	EVANSVILLE REGIONAL AIRPORT IN US	20150710	278	200	121.9	38.0441	-87.5205	W	2400	W	2400
GHCND:USW00093817	EVANSVILLE REGIONAL AIRPORT IN US	20150711	311	200	121.9	38.0441	-87.5205	W	2400	W	2400
GHCND:USW00093817	EVANSVILLE REGIONAL AIRPORT IN US	20150712	333	250	121.9	38.0441	-87.5205	W	2400	W	2400
GHCND:USW00093817	EVANSVILLE REGIONAL AIRPORT IN US	20150713	344	239	121.9	38.0441	-87.5205	W	2400	W	2400
GHCND:USW00093817	EVANSVILLE REGIONAL AIRPORT IN US	20150714	344	250	121.9	38.0441	-87.5205	W	2400	W	2400
GHCND:USW00093817	EVANSVILLE REGIONAL AIRPORT IN US	20150715	294	206	121.9	38.0441	-87.5205	W	2400	W	2400
GHCND:USW00093817	EVANSVILLE REGIONAL AIRPORT IN US	20150716	306	200	121.9	38.0441	-87.5205	W	2400	W	2400
GHCND:USW00093817	EVANSVILLE REGIONAL AIRPORT IN US	20150717	339	239	121.9	38.0441	-87.5205	W	2400	W	2400
GHCND:USW00093817	EVANSVILLE REGIONAL AIRPORT IN US	20150718	350	239	121.9	38.0441	-87.5205	W	2400	W	2400
GHCND:USW00093817	EVANSVILLE REGIONAL AIRPORT IN US	20150719	344	228	121.9	38.0441	-87.5205	W	2400	W	2400
GHCND:USW00093817	EVANSVILLE REGIONAL AIRPORT IN US	20150720	294	228	121.9	38.0441	-87.5205	W	2400	W	2400
GHCND:USW00093817	EVANSVILLE REGIONAL AIRPORT IN US	20150721	311	222	121.9	38.0441	-87.5205	W	2400	W	2400
GHCND:USW00093817	EVANSVILLE REGIONAL AIRPORT IN US	20150722	300	183	121.9	38.0441	-87.5205	W	2400	W	2400
GHCND:USW00093817	EVANSVILLE REGIONAL AIRPORT IN US	20150723	306	217	121.9	38.0441	-87.5205	W	2400	W	2400
GHCND:USW00093817	EVANSVILLE REGIONAL AIRPORT IN US	20150724	317	183	121.9	38.0441	-87.5205	W	2400	W	2400
GHCND:USW00093817	EVANSVILLE REGIONAL AIRPORT IN US	20150725	317	189	121.9	38.0441	-87.5205	W	2400	W	2400
GHCND:USW00093817	EVANSVILLE REGIONAL AIRPORT IN US	20150726	306	222	121.9	38.0441	-87.5205	W	2400	W	2400
GHCND:USW00093817	EVANSVILLE REGIONAL AIRPORT IN US	20150727	322	233	121.9	38.0441	-87.5205	W	2400	W	2400
GHCND:USW00093817	EVANSVILLE REGIONAL AIRPORT IN US	20150728	344	228	121.9	38.0441	-87.5205	W	2400	W	2400
GHCND:USW00093817	EVANSVILLE REGIONAL AIRPORT IN US	20150729	350	239	121.9	38.0441	-87.5205	W	2400	W	2400
GHCND:USW00093817	EVANSVILLE REGIONAL AIRPORT IN US	20150730	317	206	121.9	38.0441	-87.5205	W	2400	W	2400
GHCND:USW00093817	EVANSVILLE REGIONAL AIRPORT IN US	20150731	328	217	121.9	38.0441	-87.5205	W	2400	W	2400
GHCND:USW00093817	EVANSVILLE REGIONAL AIRPORT IN US	20150801	317	194	121.9	38.0441	-87.5205	W	2400	W	2400
GHCND:USW00093817	EVANSVILLE REGIONAL AIRPORT IN US	20150802	322	189	121.9	38.0441	-87.5205	W	2400	W	2400
GHCND:USW00093817	EVANSVILLE REGIONAL AIRPORT IN US	20150803	344	222	121.9	38.0441	-87.5205	W	2400	W	2400
GHCND:USW00093817	EVANSVILLE REGIONAL AIRPORT IN US	20150804	339	206	121.9	38.0441	-87.5205	W	2400	W	2400
GHCND:USW00093817	EVANSVILLE REGIONAL AIRPORT IN US	20150805	283	206	121.9	38.0441	-87.5205	W	2400	W	2400
GHCND:USW00093817	EVANSVILLE REGIONAL AIRPORT IN US	20150806	239	200	121.9	38.0441	-87.5205	W	2400	W	2400
GHCND:USW00093817	EVANSVILLE REGIONAL AIRPORT IN US	20150807	283	178	121.9	38.0441	-87.5205	W	2400	W	2400
GHCND:USW00093817	EVANSVILLE REGIONAL AIRPORT IN US	20150808	294	183	121.9	38.0441	-87.5205	W	2400	W	2400
GHCND:USW00093817	EVANSVILLE REGIONAL AIRPORT IN US	20150809	306	200	121.9	38.0441	-87.5205	W	2400	W	2400
GHCND:USW00093817	EVANSVILLE REGIONAL AIRPORT IN US	20150810	294	233	121.9	38.0441	-87.5205	W	2400	W	2400
GHCND:USW00093817	EVANSVILLE REGIONAL AIRPORT IN US	20150811	306	217	121.9	38.0441	-87.5205	W	2400	W	2400
GHCND:USW00093817	EVANSVILLE REGIONAL AIRPORT IN US	20150812	294	189	121.9	38.0441	-87.5205	W	2400	W	2400
GHCND:USW00093817	EVANSVILLE REGIONAL AIRPORT IN US	20150813	306	178	121.9	38.0441	-87.5205	W	2400	W	2400
GHCND:USW00093817	EVANSVILLE REGIONAL AIRPORT IN US	20150814	300	172	121.9	38.0441	-87.5205	W	2400	W	2400
GHCND:USW00093817	EVANSVILLE REGIONAL AIRPORT IN US	20150815	322	178	121.9	38.0441	-87.5205	W	2400	W	2400
GHCND:USW00093817	EVANSVILLE REGIONAL AIRPORT IN US	20150816	328	194	121.9	38.0441	-87.5205	W	2400	W	2400
GHCND:USW00093817	EVANSVILLE REGIONAL AIRPORT IN US	20150817	289	211	121.9	38.0441	-87.5205	W	2400	W	2400
GHCND:USW00093817	EVANSVILLE REGIONAL AIRPORT IN US	20150818	306	200	121.9	38.0441	-87.5205	W	2400	W	2400
GHCND:USW00093817	EVANSVILLE REGIONAL AIRPORT IN US	20150819	256	183	121.9	38.0441	-87.5205	W	2400	W	2400
GHCND:USW00093817	EVANSVILLE REGIONAL AIRPORT IN US	20150820	267	150	121.9	38.0441	-87.5205	W	2400	W	2400
GHCND:USW00093817	EVANSVILLE REGIONAL AIRPORT IN US	20150821	272	139	121.9	38.0441	-87.5205	W	2400	W	2400
GHCND:USW00093817	EVANSVILLE REGIONAL AIRPORT IN US	20150822	289	150	121.9	38.0441	-87.5205	W	2400	W	2400
GHCND:USW00093817	EVANSVILLE REGIONAL AIRPORT IN US	20150823	306	194	121.9	38.0441	-87.5205	W	2400	W	2400
GHCND:USW00093817	EVANSVILLE REGIONAL AIRPORT IN US	20150824	261	144	121.9	38.0441	-87.5205	W	2400	W	2400
GHCND:USW00093817	EVANSVILLE REGIONAL AIRPORT IN US	20150825	250	128	121.9	38.0441	-87.5205	W	2400	W	2400

GHCND:USW00093817	EVANSVILLE REGIONAL AIRPORT IN US	20150826	272	128	121.9	38.0441	-87.5205	W	2400	W	2400
GHCND:USW00093817	EVANSVILLE REGIONAL AIRPORT IN US	20150827	283	139	121.9	38.0441	-87.5205	W	2400	W	2400
GHCND:USW00093817	EVANSVILLE REGIONAL AIRPORT IN US	20150828	283	139	121.9	38.0441	-87.5205	W	2400	W	2400
GHCND:USW00093817	EVANSVILLE REGIONAL AIRPORT IN US	20150829	300	194	121.9	38.0441	-87.5205	W	2400	W	2400
GHCND:USW00093817	EVANSVILLE REGIONAL AIRPORT IN US	20150830	300	211	121.9	38.0441	-87.5205	W	2400	W	2400
GHCND:USW00093817	EVANSVILLE REGIONAL AIRPORT IN US	20150831	311	189	121.9	38.0441	-87.5205	W	2400	W	2400
GHCND:USW00003816	PADUCAH BARKLEY REGIONAL AIRPORT KY US	19950816	344	228	124.1	37.05639	-88.7739	0	2400	0	2400
GHCND:USW00003816	PADUCAH BARKLEY REGIONAL AIRPORT KY US	19950817	350	233	124.1	37.05639	-88.7739	0	2400	0	2400
GHCND:USW00003816	PADUCAH BARKLEY REGIONAL AIRPORT KY US	19950818	361	239	124.1	37.05639	-88.7739	0	2400	0	2400
GHCND:USW00003816	PADUCAH BARKLEY REGIONAL AIRPORT KY US	19950819	367	250	124.1	37.05639	-88.7739	0	2400	0	2400
GHCND:USW00003816	PADUCAH BARKLEY REGIONAL AIRPORT KY US	19950820	317	239	124.1	37.05639	-88.7739	0	2400	0	2400
GHCND:USW00003816	PADUCAH BARKLEY REGIONAL AIRPORT KY US	19950821	322	233	124.1	37.05639	-88.7739	0	2400	0	2400
GHCND:USW00003816	PADUCAH BARKLEY REGIONAL AIRPORT KY US	19950822	317	200	124.1	37.05639	-88.7739	0	2400	0	2400
GHCND:USW00003816	PADUCAH BARKLEY REGIONAL AIRPORT KY US	19950823	300	156	124.1	37.05639	-88.7739	0	2400	0	2400
GHCND:USW00003816	PADUCAH BARKLEY REGIONAL AIRPORT KY US	19950824	317	156	124.1	37.05639	-88.7739	0	2400	0	2400
GHCND:USW00003816	PADUCAH BARKLEY REGIONAL AIRPORT KY US	19950825	339	194	124.1	37.05639	-88.7739	0	2400	0	2400
GHCND:USW00003816	PADUCAH BARKLEY REGIONAL AIRPORT KY US	19950826	333	200	124.1	37.05639	-88.7739	0	2400	0	2400
GHCND:USW00003816	PADUCAH BARKLEY REGIONAL AIRPORT KY US	19950827	333	194	124.1	37.05639	-88.7739	0	2400	0	2400
GHCND:USW00003816	PADUCAH BARKLEY REGIONAL AIRPORT KY US	19950828	333	189	124.1	37.05639	-88.7739	0	2400	0	2400
GHCND:USW00003816	PADUCAH BARKLEY REGIONAL AIRPORT KY US	19950829	333	178	124.1	37.05639	-88.7739	0	2400	0	2400
GHCND:USW00003816	PADUCAH BARKLEY REGIONAL AIRPORT KY US	19950830	361	194	124.1	37.05639	-88.7739	0	2400	0	2400
GHCND:USW00003816	PADUCAH BARKLEY REGIONAL AIRPORT KY US	19950831	344	194	124.1	37.05639	-88.7739	0	2400	0	2400
GHCND:USW00003816	PADUCAH BARKLEY REGIONAL AIRPORT KY US	19950901	306	161	124.1	37.05639	-88.7739	0	2400	0	2400
GHCND:USW00003816	PADUCAH BARKLEY REGIONAL AIRPORT KY US	19950902	289	128	124.1	37.05639	-88.7739	0	2400	0	2400
GHCND:USW00003816	PADUCAH BARKLEY REGIONAL AIRPORT KY US	19950903	294	117	124.1	37.05639	-88.7739	0	2400	0	2400
GHCND:USW00003816	PADUCAH BARKLEY REGIONAL AIRPORT KY US	19950904	289	156	124.1	37.05639	-88.7739	0	2400	0	2400
GHCND:USW00003816	PADUCAH BARKLEY REGIONAL AIRPORT KY US	19950905	311	144	124.1	37.05639	-88.7739	0	2400	0	2400
GHCND:USW00003816	PADUCAH BARKLEY REGIONAL AIRPORT KY US	19950906	322	156	124.1	37.05639	-88.7739	0	2400	0	2400
GHCND:USW00003816	PADUCAH BARKLEY REGIONAL AIRPORT KY US	19950907	311	167	124.1	37.05639	-88.7739	0	2400	0	2400
GHCND:USW00003816	PADUCAH BARKLEY REGIONAL AIRPORT KY US	19950908	217	167	124.1	37.05639	-88.7739	0	2400	0	2400
GHCND:USW00003816	PADUCAH BARKLEY REGIONAL AIRPORT KY US	19950909	206	156	124.1	37.05639	-88.7739	0	2400	0	2400
GHCND:USW00003816	PADUCAH BARKLEY REGIONAL AIRPORT KY US	19950910	261	161	124.1	37.05639	-88.7739	0	2400	0	2400
GHCND:USW00003816	PADUCAH BARKLEY REGIONAL AIRPORT KY US	19950911	283	156	124.1	37.05639	-88.7739	0	2400	0	2400
GHCND:USW00003816	PADUCAH BARKLEY REGIONAL AIRPORT KY US	19950912	294	183	124.1	37.05639	-88.7739	0	2400	0	2400
GHCND:USW00003816	PADUCAH BARKLEY REGIONAL AIRPORT KY US	19950913	294	167	124.1	37.05639	-88.7739	0	2400	0	2400
GHCND:USW00003816	PADUCAH BARKLEY REGIONAL AIRPORT KY US	19950914	328	167	124.1	37.05639	-88.7739	0	2400	0	2400
GHCND:USW00003816	PADUCAH BARKLEY REGIONAL AIRPORT KY US	19950915	294	178	124.1	37.05639	-88.7739	0	2400	0	2400
GHCND:USW00003816	PADUCAH BARKLEY REGIONAL AIRPORT KY US	19950916	222	189	124.1	37.05639	-88.7739	0	2400	0	2400
GHCND:USW00003816	PADUCAH BARKLEY REGIONAL AIRPORT KY US	19950917	267	156	124.1	37.05639	-88.7739	0	2400	0	2400
GHCND:USW00003816	PADUCAH BARKLEY REGIONAL AIRPORT KY US	19950918	244	117	124.1	37.05639	-88.7739	0	2400	0	2400
GHCND:USW00003816	PADUCAH BARKLEY REGIONAL AIRPORT KY US	19950919	261	106	124.1	37.05639	-88.7739	0	2400	0	2400
GHCND:USW00003816	PADUCAH BARKLEY REGIONAL AIRPORT KY US	19950920	211	167	124.1	37.05639	-88.7739	0	2400	0	2400
GHCND:USW00003816	PADUCAH BARKLEY REGIONAL AIRPORT KY US	19950921	200	100	124.1	37.05639	-88.7739	0	2400	0	2400
GHCND:USW00003816	PADUCAH BARKLEY REGIONAL AIRPORT KY US	19950922	161	44	124.1	37.05639	-88.7739	0	2400	0	2400
GHCND:USW00003816	PADUCAH BARKLEY REGIONAL AIRPORT KY US	19950923	183	28	124.1	37.05639	-88.7739	0	2400	0	2400
GHCND:USW00003816	PADUCAH BARKLEY REGIONAL AIRPORT KY US	19950924	211	17	124.1	37.05639	-88.7739	0	2400	0	2400
GHCND:USW00003816	PADUCAH BARKLEY REGIONAL AIRPORT KY US	19950925	200	83	124.1	37.05639	-88.7739	0	2400	0	2400
GHCND:USW00003816	PADUCAH BARKLEY REGIONAL AIRPORT KY US	19950926	228	89	124.1	37.05639	-88.7739	0	2400	0	2400
GHCND:USW00003816	PADUCAH BARKLEY REGIONAL AIRPORT KY US	19950927	250	78	124.1	37.05639	-88.7739	0	2400	0	2400
GHCND:USW00003816	PADUCAH BARKLEY REGIONAL AIRPORT KY US	19950928	267	83	124.1	37.05639	-88.7739	0	2400	0	2400
GHCND:USW00003816	PADUCAH BARKLEY REGIONAL AIRPORT KY US	19950929	278	100	124.1	37.05639	-88.7739	0	2400	0	2400
GHCND:USW00003816	PADUCAH BARKLEY REGIONAL AIRPORT KY US	19950930	283	150	124.1	37.05639	-88.7739	0	2400	0	2400
GHCND:USW00003816	PADUCAH BARKLEY REGIONAL AIRPORT KY US	19951001	272	111	124.1	37.05639	-88.7739	0	2400	0	2400
GHCND:USW00003816	PADUCAH BARKLEY REGIONAL AIRPORT KY US	19951002	228	89	124.1	37.05639	-88.7739	0	2400	0	2400
GHCND:USW00003816	PADUCAH BARKLEY REGIONAL AIRPORT KY US	19951003	222	111	124.1	37.05639	-88.7739	0	2400	0	2400
GHCND:USW00003816	PADUCAH BARKLEY REGIONAL AIRPORT KY US	19951004	222	100	124.1	37.05639	-88.7739	0	2400	0	2400
GHCND:USW00003816	PADUCAH BARKLEY REGIONAL AIRPORT KY US	19951005	256	167	124.1	37.05639	-88.7739	0	2400	0	2400
GHCND:USW00003816	PADUCAH BARKLEY REGIONAL AIRPORT KY US	19951006	211	117	124.1	37.05639	-88.7739	0	2400	0	2400
GHCND:USW00003816	PADUCAH BARKLEY REGIONAL AIRPORT KY US	19951007	206	72	124.1	37.05639	-88.7739	0	2400	0	2400
GHCND:USW00003816	PADUCAH BARKLEY REGIONAL AIRPORT KY US	19951008	222	44	124.1	37.05639	-88.7739	0	2400	0	2400
GHCND:USW00003816	PADUCAH BARKLEY REGIONAL AIRPORT KY US	19951009	256	67	124.1	37.05639	-88.7739	0	2400	0	2400
GHCND:USW00003816	PADUCAH BARKLEY REGIONAL AIRPORT KY US	19951010	272	83	124.1	37.05639	-88.7739	0	2400	0	2400
GHCND:USW00003816	PADUCAH BARKLEY REGIONAL AIRPORT KY US	19951011	278	94	124.1	37.05639	-88.7739	0	2400	0	2400
GHCND:USW00003816	PADUCAH BARKLEY REGIONAL AIRPORT KY US	19951012	283	83	124.1	37.05639	-88.7739	0	2400	0	2400
GHCND:USW00003816	PADUCAH BARKLEY REGIONAL AIRPORT KY US	19951013	278	144	124.1	37.05639	-88.7739	0	2400	0	2400
GHCND:USW00003816	PADUCAH BARKLEY REGIONAL AIRPORT KY US	19951014	178	67	124.1	37.05639	-88.7739	0	2400	0	2400
GHCND:USW00003816	PADUCAH BARKLEY REGIONAL AIRPORT KY US	19951015	217	39	124.1	37.05639	-88.7739	0	2400	0	2400
GHCND:USW00003816	PADUCAH BARKLEY REGIONAL AIRPORT KY US	19951016	222	33	124.1	37.05639	-88.7739	0	2400	0	2400
GHCND:USW00003816	PADUCAH BARKLEY REGIONAL AIRPORT KY US	19951017	272	83	124.1	37.05639	-88.7739	0	2400	0	2400
GHCND:USW00003816	PADUCAH BARKLEY REGIONAL AIRPORT KY US	19951018	261	89	124.1	37.05639	-88.7739	0	2400	0	2400
GHCND:USW00003816	PADUCAH BARKLEY REGIONAL AIRPORT KY US	19951019	256	139	124.1	37.05639	-88.7739	0	2400	0	2400
GHCND:USW00003816	PADUCAH BARKLEY REGIONAL AIRPORT KY US	19951020	206	78	124.1	37.05639	-88.7739	0	2400	0	2400
GHCND:USW00003816	PADUCAH BARKLEY REGIONAL AIRPORT KY US	19951021	133	56	124.1	37.05639	-88.7739	0	2400	0	2400
GHCND:USW00003816	PADUCAH BARKLEY REGIONAL AIRPORT KY US	19951022	244	28	124.1	37.05639	-88.7739	0	2400	0	2400
GHCND:USW00003816	PADUCAH BARKLEY REGIONAL AIRPORT KY US	19951023	233	117	124.1	37.05639	-88.7739	0	2400	0	2400
GHCND:USW00003816	PADUCAH BARKLEY REGIONAL AIRPORT KY US	19951024	167	17	124.1	37.05639	-88.7739	0	2400	0	2400
GHCND:USW00003816	PADUCAH BARKLEY REGIONAL AIRPORT KY US	19951025	178	-11	124.1	37.05639	-88.7739	0	2400	0	2400
GHCND:USW00003816	PADUCAH BARKLEY REGIONAL AIRPORT KY US	19951026	167	117	124.1	37.05639	-88.7739	0	2400	0	2400
GHCND:USW00003816	PADUCAH BARKLEY REGIONAL AIRPORT KY US	19951027	200	83	124.1	37.05639	-88.7739	0	2400	0	2400
GHCND:USW00003816	PADUCAH BARKLEY REGIONAL AIRPORT KY US	19951028	172	33	124.1	37.05639	-88.7739	0	2400	0	2400
GHCND:USW00003816	PADUCAH BARKLEY REGIONAL AIRPORT KY US	19951029	172	11	124.1	37.05639	-88.7739	0	2400	0	2400
GHCND:USW00003816	PADUCAH BARKLEY REGIONAL AIRPORT KY US	19951030	172	56	124.1	37.05639	-88.7739	0	2400	0	2400
GHCND:USW00003816	PADUCAH BARKLEY REGIONAL AIRPORT KY US	19951031	194	100	124.1	37.05639	-88.7739	0	2400	0	2400
GHCND:USW00003816	PADUCAH BARKLEY REGIONAL AIRPORT KY US	19951101	194	133	124.1	37.05639	-88.7739	0	2400	0	2400
GHCND:USW00003816	PADUCAH BARKLEY REGIONAL AIRPORT KY US	19951102	222	56	124.1	37.05639	-88.7739	0	2400	0	2400
GHCND:USW00003816	PADUCAH BARKLEY REGIONAL AIRPORT KY US	19951103	67	-28	124.1	37.05639	-88.7739	0	2400	0	2400
GHCND:USW00003816	PADUCAH BARKLEY REGIONAL AIRPORT KY US	19951104	67	-56	124.1	37.05639	-88.7739	0	2400	0	2400
GHCND:USW00003816	PADUCAH BARKLEY REGIONAL AIRPORT KY US	19951105	61	-61	124.1	37.05639	-88.7739	0	2400	0	2400
GHCND:USW00003816	PADUCAH BARKLEY REGIONAL AIRPORT KY US	19951106	111	0	124.1	37.05639	-88.7739	0	2400	0	2400
GHCND:USW00003816	PADUCAH BARKLEY REGIONAL AIRPORT KY US	19951107	144	33	124.1	37.05639	-88.7739	0	2400	0	2400
GHCND:USW00003816	PADUCAH BARKLEY REGIONAL AIRPORT KY US	19951108	56	-22	124.1	37.05639	-88.7739	0	2400	0	2400
GHCND:USW00003816	PADUCAH BARKLEY REGIONAL AIRPORT KY US	19951109	144	-33	124.1	37.05639	-88.7739	0	2400	0	2400
GHCND:USW00003816	PADUCAH BARKLEY REGIONAL AIRPORT KY US	19951110	172	122	124.1	37.05639	-88.7739	0	2400	0	2400
GHCND:USW00003816	PADUCAH BARKLEY REGIONAL AIRPORT KY US	19951111	172	-39	124.1	37.05639	-88.7739	0	2400	0	2400
GHCND:USW00003816	PADUCAH BARKLEY REGIONAL AIRPORT KY US	19951112	94	-61	124.1	37.05639	-88.7739	0	2400	0	2400
GHCND:USW00003816	PADUCAH BARKLEY REGIONAL AIRPORT KY US	19951113	94	11	124.1	37.05639	-88.7739	0	2400	0	2400
GHCND:USW00003816	PADUCAH BARKLEY REGIONAL AIRPORT KY US	19951114	33	-44	124.1	37.05639	-88.7739	0	2400	0	2400
GHCND:USW00003816	PADUCAH BARKLEY REGIONAL AIRPORT KY US	19951115	44	-33	124.1	37.05639	-88.7739	0	2400	0	2400
GHCND:USW00003816	PADUCAH BARKLEY REGIONAL AIRPORT KY US	19951116	94	-11	124.1	37.05639	-88.7739	0	2400	0	2400
GHCND:USW00003816	PADUCAH BARKLEY REGIONAL AIRPORT KY US	19951117	156	11	124.1	37.05639	-88.7739	0	2400	0	2400
GHCND:USW00003816	PADUCAH BARKLEY REGIONAL AIRPORT KY US	19951118	89	-11	124.1	37.05639	-88.7739	0	2400	0	2400
GHCND:USW00003816	PADUCAH BARKLEY REGIONAL AIRPORT KY US	19951119	144	-39	124.1	37.05639	-88.7739	0	2400	0	2400
GHCND:USW00003816	PADUCAH BARKLEY REGIONAL AIRPORT KY US	19951120	167	11	124.1	37.05639	-88.7739	0	2400	0	2400
GHCND:USW00003816	PADUCAH BARKLEY REGIONAL AIRPORT KY US	19951121	111	-22	124.1	37.05639	-88.7739	0	2400	0	2400
GHCND:USW00003816	PADUCAH BARKLEY REGIONAL AIRPORT KY US	19951122	117	-61	124.1	37.05639	-88.7739	0	2400	0	2400
GHCND:USW00003816	PADUCAH BARKLEY REGIONAL AIRPORT KY US	19951123	122	6	124.1	37.05639	-88.7739	0	2400	0	2400
GHCND:USW00003816	PADUCAH BARKLEY REGIONAL AIRPORT KY US	19951124	67	-39	124.1	37.05639	-88.7739	0	2400	0	2400
GHCND:USW00003816	PADUCAH BARKLEY REGIONAL AIRPORT KY US	19951125	133	-39	124.1	37.05639	-88.7739	0	2400	0	2400
GHCND:USW00003816	PADUCAH BARKLEY REGIONAL AIRPORT KY US	19951126	194	67	124.1	37.05639	-88.7739	0	2400	0	2400
GHCND:USW00003816	PADUCAH BARKLEY REGIONAL AIRPORT KY US	19951127	200	39	124.1	37.05639	-88.7739	0	2400	0	2400
GHCND:USW00003816	PADUCAH BARKLEY REGIONAL AIRPORT KY US	19951128	39	-17	124.1	37.05639	-88.7739	0	2400	0	2400
GHCND:USW00003816	PADUCAH BARKLEY REGIONAL AIRPORT KY US	19951129	61	-28	124.1	37.05639	-88.7739	0	2400	0	2400
GHCND:USW00003816	PADUCAH BARKLEY REGIONAL AIRPORT KY US	19951130	128	-33	124.1	37.05639	-88.7739	0	2400	0	2400
GHCND:USW00003816	PADUCAH BARKLEY REGIONAL AIRPORT KY US	19951201	167	33	124.1	37.05639	-88.7739	0	2400	0	2400
GHCND:USW00003816	PADUCAH BARKLEY REGIONAL AIRPORT KY US	19951202	200	22	124.1	37.05639	-88.7739	0	2400	0	2400
GHCND:USW00003816	PADUCAH BARKLEY REGIONAL AIRPORT KY US	19951203	172	22	124.1	37.05639	-88.7739	0	2400	0	2400
GHCND:USW00003816	PADUCAH BARKLEY REGIONAL AIRPORT KY US	19951204	133	-22	124.1	37.05639	-88.7739	0	2400	0	2400
GHCND:USW00003816	PADUCAH BARKLEY REGIONAL AIRPORT KY US	19951205	167	33	124.1	37.05639	-88.7739	0	2400	0	2400
GHCND:USW00003816	PADUCAH BARKLEY REGIONAL AIRPORT KY US	19951206	61	11	124.1	37.05639	-88.7739	0	2400	0	2400
GHCND:USW00003816	PADUCAH BARKLEY REGIONAL AIRPORT KY US	19951207	61	-56	124.1	37.05639	-88.7739	0	2400	0	2400
GHCND:USW00003816	PADUCAH BARKLEY REGIONAL AIRPORT KY US	19951208	33	-39	124.1	37.05639	-88.7739	0	2400	0	2400
GHCND:USW00003816	PADUCAH BARKLEY REGIONAL AIRPORT KY US	19951209	0	-139	124.1	37.05639	-88.7739	0	2400	0	2400
GHCND:USW00003816	PADUCAH BARKLEY REGIONAL AIRPORT KY US	19951210	-61	-167	124.1	37.05639	-88.7739	0	2400	0	2400
GHCND:USW00003816	PADUCAH BARKLEY REGIONAL AIRPORT KY US	19951211	33	-111	124.1	37.05639	-88.7739	0	2400	0	2400

GHCND:USW00003816	PADUCAH BARKLEY REGIONAL AIRPORT KY US	19951212	78	17	124.1	37.05639	-88.7739	0	2400	0	2400
GHCND:USW00003816	PADUCAH BARKLEY REGIONAL AIRPORT KY US	19951213	178	44	124.1	37.05639	-88.7739	0	2400	0	2400
GHCND:USW00003816	PADUCAH BARKLEY REGIONAL AIRPORT KY US	19951214	189	139	124.1	37.05639	-88.7739	0	2400	0	2400
GHCND:USW00003816	PADUCAH BARKLEY REGIONAL AIRPORT KY US	19951215	167	72	124.1	37.05639	-88.7739	0	2400	0	2400
GHCND:USW00003816	PADUCAH BARKLEY REGIONAL AIRPORT KY US	19951216	106	39	124.1	37.05639	-88.7739	0	2400	0	2400
GHCND:USW00003816	PADUCAH BARKLEY REGIONAL AIRPORT KY US	19951217	106	39	124.1	37.05639	-88.7739	0	2400	0	2400
GHCND:USW00003816	PADUCAH BARKLEY REGIONAL AIRPORT KY US	19951218	122	83	124.1	37.05639	-88.7739	0	2400	0	2400
GHCND:USW00003816	PADUCAH BARKLEY REGIONAL AIRPORT KY US	19951219	83	-17	124.1	37.05639	-88.7739	0	2400	0	2400
GHCND:USW00003816	PADUCAH BARKLEY REGIONAL AIRPORT KY US	19951220	17	-50	124.1	37.05639	-88.7739	0	2400	0	2400
GHCND:USW00003816	PADUCAH BARKLEY REGIONAL AIRPORT KY US	19951221	-6	-28	124.1	37.05639	-88.7739	0	2400	0	2400
GHCND:USW00003816	PADUCAH BARKLEY REGIONAL AIRPORT KY US	19951222	-6	-44	124.1	37.05639	-88.7739	0	2400	0	2400
GHCND:USW00003816	PADUCAH BARKLEY REGIONAL AIRPORT KY US	19951223	-6	-56	124.1	37.05639	-88.7739	0	2400	0	2400
GHCND:USW00003816	PADUCAH BARKLEY REGIONAL AIRPORT KY US	19951224	-6	-67	124.1	37.05639	-88.7739	0	2400	0	2400
GHCND:USW00003816	PADUCAH BARKLEY REGIONAL AIRPORT KY US	19951225	-6	-61	124.1	37.05639	-88.7739	0	2400	0	2400
GHCND:USW00003816	PADUCAH BARKLEY REGIONAL AIRPORT KY US	19951226	33	-67	124.1	37.05639	-88.7739	0	2400	0	2400
GHCND:USW00003816	PADUCAH BARKLEY REGIONAL AIRPORT KY US	19951227	11	-61	124.1	37.05639	-88.7739	0	2400	0	2400
GHCND:USW00003816	PADUCAH BARKLEY REGIONAL AIRPORT KY US	19951228	22	-89	124.1	37.05639	-88.7739	0	2400	0	2400
GHCND:USW00003816	PADUCAH BARKLEY REGIONAL AIRPORT KY US	19951229	39	-100	124.1	37.05639	-88.7739	0	2400	0	2400
GHCND:USW00003816	PADUCAH BARKLEY REGIONAL AIRPORT KY US	19951230	61	-78	124.1	37.05639	-88.7739	0	2400	0	2400
GHCND:USW00003816	PADUCAH BARKLEY REGIONAL AIRPORT KY US	19951231	72	39	124.1	37.05639	-88.7739	0	2400	0	2400
GHCND:USW00003816	PADUCAH BARKLEY REGIONAL AIRPORT KY US	19960101	83	11	124.1	37.05639	-88.7739	0	2400	0	2400
GHCND:USW00003816	PADUCAH BARKLEY REGIONAL AIRPORT KY US	19960102	50	-33	124.1	37.05639	-88.7739	0	2400	0	2400
GHCND:USW00003816	PADUCAH BARKLEY REGIONAL AIRPORT KY US	19960103	-33	-56	124.1	37.05639	-88.7739	0	2400	0	2400
GHCND:USW00003816	PADUCAH BARKLEY REGIONAL AIRPORT KY US	19960104	56	-44	124.1	37.05639	-88.7739	0	2400	0	2400
GHCND:USW00003816	PADUCAH BARKLEY REGIONAL AIRPORT KY US	19960105	22	-39	124.1	37.05639	-88.7739	0	2400	0	2400
GHCND:USW00003816	PADUCAH BARKLEY REGIONAL AIRPORT KY US	19960106	-39	-89	124.1	37.05639	-88.7739	0	2400	0	2400
GHCND:USW00003816	PADUCAH BARKLEY REGIONAL AIRPORT KY US	19960107	-50	-111	124.1	37.05639	-88.7739	0	2400	0	2400
GHCND:USW00003816	PADUCAH BARKLEY REGIONAL AIRPORT KY US	19960108	-56	-156	124.1	37.05639	-88.7739	0	2400	0	2400
GHCND:USW00003816	PADUCAH BARKLEY REGIONAL AIRPORT KY US	19960109	28	-61	124.1	37.05639	-88.7739	0	2400	0	2400
GHCND:USW00003816	PADUCAH BARKLEY REGIONAL AIRPORT KY US	19960110	44	-39	124.1	37.05639	-88.7739	0	2400	0	2400
GHCND:USW00003816	PADUCAH BARKLEY REGIONAL AIRPORT KY US	19960111	28	6	124.1	37.05639	-88.7739	0	2400	0	2400
GHCND:USW00003816	PADUCAH BARKLEY REGIONAL AIRPORT KY US	19960112	17	-11	124.1	37.05639	-88.7739	0	2400	0	2400
GHCND:USW00003816	PADUCAH BARKLEY REGIONAL AIRPORT KY US	19960113	139	-22	124.1	37.05639	-88.7739	0	2400	0	2400
GHCND:USW00003816	PADUCAH BARKLEY REGIONAL AIRPORT KY US	19960114	183	28	124.1	37.05639	-88.7739	0	2400	0	2400
GHCND:USW00003816	PADUCAH BARKLEY REGIONAL AIRPORT KY US	19960115	61	6	124.1	37.05639	-88.7739	0	2400	0	2400
GHCND:USW00003816	PADUCAH BARKLEY REGIONAL AIRPORT KY US	19960116	167	6	124.1	37.05639	-88.7739	0	2400	0	2400
GHCND:USW00003816	PADUCAH BARKLEY REGIONAL AIRPORT KY US	19960117	200	144	124.1	37.05639	-88.7739	0	2400	0	2400
GHCND:USW00003816	PADUCAH BARKLEY REGIONAL AIRPORT KY US	19960118	183	-111	124.1	37.05639	-88.7739	0	2400	0	2400
GHCND:USW00003816	PADUCAH BARKLEY REGIONAL AIRPORT KY US	19960119	-67	-128	124.1	37.05639	-88.7739	0	2400	0	2400
GHCND:USW00003816	PADUCAH BARKLEY REGIONAL AIRPORT KY US	19960120	6	-83	124.1	37.05639	-88.7739	0	2400	0	2400
GHCND:USW00003816	PADUCAH BARKLEY REGIONAL AIRPORT KY US	19960121	67	-33	124.1	37.05639	-88.7739	0	2400	0	2400
GHCND:USW00003816	PADUCAH BARKLEY REGIONAL AIRPORT KY US	19960122	100	-11	124.1	37.05639	-88.7739	0	2400	0	2400
GHCND:USW00003816	PADUCAH BARKLEY REGIONAL AIRPORT KY US	19960123	133	22	124.1	37.05639	-88.7739	0	2400	0	2400
GHCND:USW00003816	PADUCAH BARKLEY REGIONAL AIRPORT KY US	19960124	22	-44	124.1	37.05639	-88.7739	0	2400	0	2400
GHCND:USW00003816	PADUCAH BARKLEY REGIONAL AIRPORT KY US	19960125	83	-56	124.1	37.05639	-88.7739	0	2400	0	2400
GHCND:USW00003816	PADUCAH BARKLEY REGIONAL AIRPORT KY US	19960126	106	-22	124.1	37.05639	-88.7739	0	2400	0	2400
GHCND:USW00003816	PADUCAH BARKLEY REGIONAL AIRPORT KY US	19960127	11	-67	124.1	37.05639	-88.7739	0	2400	0	2400
GHCND:USW00003816	PADUCAH BARKLEY REGIONAL AIRPORT KY US	19960128	61	-83	124.1	37.05639	-88.7739	0	2400	0	2400
GHCND:USW00003816	PADUCAH BARKLEY REGIONAL AIRPORT KY US	19960129	111	-33	124.1	37.05639	-88.7739	0	2400	0	2400
GHCND:USW00003816	PADUCAH BARKLEY REGIONAL AIRPORT KY US	19960130	-33	-111	124.1	37.05639	-88.7739	0	2400	0	2400
GHCND:USW00003816	PADUCAH BARKLEY REGIONAL AIRPORT KY US	19960131	-72	-128	124.1	37.05639	-88.7739	0	2400	0	2400
GHCND:USW00003816	PADUCAH BARKLEY REGIONAL AIRPORT KY US	19960201	-78	-100	124.1	37.05639	-88.7739	0	2400	0	2400
GHCND:USW00003816	PADUCAH BARKLEY REGIONAL AIRPORT KY US	19960202	-78	-172	124.1	37.05639	-88.7739	0	2400	0	2400
GHCND:USW00003816	PADUCAH BARKLEY REGIONAL AIRPORT KY US	19960203	-139	-194	124.1	37.05639	-88.7739	0	2400	0	2400
GHCND:USW00003816	PADUCAH BARKLEY REGIONAL AIRPORT KY US	19960204	-122	-194	124.1	37.05639	-88.7739	0	2400	0	2400
GHCND:USW00003816	PADUCAH BARKLEY REGIONAL AIRPORT KY US	19960205	0	-150	124.1	37.05639	-88.7739	0	2400	0	2400
GHCND:USW00003816	PADUCAH BARKLEY REGIONAL AIRPORT KY US	19960206	67	-89	124.1	37.05639	-88.7739	0	2400	0	2400
GHCND:USW00003816	PADUCAH BARKLEY REGIONAL AIRPORT KY US	19960207	100	39	124.1	37.05639	-88.7739	0	2400	0	2400
GHCND:USW00003816	PADUCAH BARKLEY REGIONAL AIRPORT KY US	19960208	161	56	124.1	37.05639	-88.7739	0	2400	0	2400
GHCND:USW00003816	PADUCAH BARKLEY REGIONAL AIRPORT KY US	19960209	144	-28	124.1	37.05639	-88.7739	0	2400	0	2400
GHCND:USW00003816	PADUCAH BARKLEY REGIONAL AIRPORT KY US	19960210	194	22	124.1	37.05639	-88.7739	0	2400	0	2400
GHCND:USW00003816	PADUCAH BARKLEY REGIONAL AIRPORT KY US	19960211	83	17	124.1	37.05639	-88.7739	0	2400	0	2400
GHCND:USW00003816	PADUCAH BARKLEY REGIONAL AIRPORT KY US	19960212	39	-56	124.1	37.05639	-88.7739	0	2400	0	2400
GHCND:USW00003816	PADUCAH BARKLEY REGIONAL AIRPORT KY US	19960213	128	-61	124.1	37.05639	-88.7739	0	2400	0	2400
GHCND:USW00003816	PADUCAH BARKLEY REGIONAL AIRPORT KY US	19960214	161	28	124.1	37.05639	-88.7739	0	2400	0	2400
GHCND:USW00003816	PADUCAH BARKLEY REGIONAL AIRPORT KY US	19960215	33	-56	124.1	37.05639	-88.7739	0	2400	0	2400
GHCND:USW00003816	PADUCAH BARKLEY REGIONAL AIRPORT KY US	19960216	-11	-89	124.1	37.05639	-88.7739	0	2400	0	2400
GHCND:USW00003816	PADUCAH BARKLEY REGIONAL AIRPORT KY US	19960217	89	-72	124.1	37.05639	-88.7739	0	2400	0	2400
GHCND:USW00003816	PADUCAH BARKLEY REGIONAL AIRPORT KY US	19960218	50	-50	124.1	37.05639	-88.7739	0	2400	0	2400
GHCND:USW00003816	PADUCAH BARKLEY REGIONAL AIRPORT KY US	19960219	94	28	124.1	37.05639	-88.7739	0	2400	0	2400
GHCND:USW00003816	PADUCAH BARKLEY REGIONAL AIRPORT KY US	19960220	117	61	124.1	37.05639	-88.7739	0	2400	0	2400
GHCND:USW00003816	PADUCAH BARKLEY REGIONAL AIRPORT KY US	19960221	189	33	124.1	37.05639	-88.7739	0	2400	0	2400
GHCND:USW00003816	PADUCAH BARKLEY REGIONAL AIRPORT KY US	19960222	183	78	124.1	37.05639	-88.7739	0	2400	0	2400
GHCND:USW00003816	PADUCAH BARKLEY REGIONAL AIRPORT KY US	19960223	233	94	124.1	37.05639	-88.7739	0	2400	0	2400
GHCND:USW00003816	PADUCAH BARKLEY REGIONAL AIRPORT KY US	19960224	178	22	124.1	37.05639	-88.7739	0	2400	0	2400
GHCND:USW00003816	PADUCAH BARKLEY REGIONAL AIRPORT KY US	19960225	222	61	124.1	37.05639	-88.7739	0	2400	0	2400
GHCND:USW00003816	PADUCAH BARKLEY REGIONAL AIRPORT KY US	19960226	228	183	124.1	37.05639	-88.7739	0	2400	0	2400
GHCND:USW00003816	PADUCAH BARKLEY REGIONAL AIRPORT KY US	19960227	250	39	124.1	37.05639	-88.7739	0	2400	0	2400
GHCND:USW00003816	PADUCAH BARKLEY REGIONAL AIRPORT KY US	19960228	39	-44	124.1	37.05639	-88.7739	0	2400	0	2400
GHCND:USW00003816	PADUCAH BARKLEY REGIONAL AIRPORT KY US	19960229	17	-67	124.1	37.05639	-88.7739	0	2400	0	2400
GHCND:USW00003816	PADUCAH BARKLEY REGIONAL AIRPORT KY US	19960301	78	-50	124.1	37.05639	-88.7739	0	2400	0	2400
GHCND:USW00003816	PADUCAH BARKLEY REGIONAL AIRPORT KY US	19960302	89	-17	124.1	37.05639	-88.7739	0	2400	0	2400
GHCND:USW00003816	PADUCAH BARKLEY REGIONAL AIRPORT KY US	19960303	-11	-67	124.1	37.05639	-88.7739	0	2400	0	2400
GHCND:USW00003816	PADUCAH BARKLEY REGIONAL AIRPORT KY US	19960304	178	-50	124.1	37.05639	-88.7739	0	2400	0	2400
GHCND:USW00003816	PADUCAH BARKLEY REGIONAL AIRPORT KY US	19960305	178	117	124.1	37.05639	-88.7739	0	2400	0	2400
GHCND:USW00003816	PADUCAH BARKLEY REGIONAL AIRPORT KY US	19960306	133	-17	124.1	37.05639	-88.7739	0	2400	0	2400
GHCND:USW00003816	PADUCAH BARKLEY REGIONAL AIRPORT KY US	19960307	-17	-89	124.1	37.05639	-88.7739	0	2400	0	2400
GHCND:USW00003816	PADUCAH BARKLEY REGIONAL AIRPORT KY US	19960308	-56	-117	124.1	37.05639	-88.7739	0	2400	0	2400
GHCND:USW00003816	PADUCAH BARKLEY REGIONAL AIRPORT KY US	19960309	11	-100	124.1	37.05639	-88.7739	0	2400	0	2400
GHCND:USW00003816	PADUCAH BARKLEY REGIONAL AIRPORT KY US	19960310	56	-78	124.1	37.05639	-88.7739	0	2400	0	2400
GHCND:USW00003816	PADUCAH BARKLEY REGIONAL AIRPORT KY US	19960311	111	-67	124.1	37.05639	-88.7739	0	2400	0	2400
GHCND:USW00003816	PADUCAH BARKLEY REGIONAL AIRPORT KY US	19960312	150	-39	124.1	37.05639	-88.7739	0	2400	0	2400
GHCND:USW00003816	PADUCAH BARKLEY REGIONAL AIRPORT KY US	19960313	194	50	124.1	37.05639	-88.7739	0	2400	0	2400
GHCND:USW00003816	PADUCAH BARKLEY REGIONAL AIRPORT KY US	19960314	206	50	124.1	37.05639	-88.7739	0	2400	0	2400
GHCND:USW00003816	PADUCAH BARKLEY REGIONAL AIRPORT KY US	19960315	183	72	124.1	37.05639	-88.7739	0	2400	0	2400
GHCND:USW00003816	PADUCAH BARKLEY REGIONAL AIRPORT KY US	19960316	111	22	124.1	37.05639	-88.7739	0	2400	0	2400
GHCND:USW00003816	PADUCAH BARKLEY REGIONAL AIRPORT KY US	19960317	144	11	124.1	37.05639	-88.7739	0	2400	0	2400
GHCND:USW00003816	PADUCAH BARKLEY REGIONAL AIRPORT KY US	19960318	117	6	124.1	37.05639	-88.7739	0	2400	0	2400
GHCND:USW00003816	PADUCAH BARKLEY REGIONAL AIRPORT KY US	19960319	39	0	124.1	37.05639	-88.7739	0	2400	0	2400
GHCND:USW00003816	PADUCAH BARKLEY REGIONAL AIRPORT KY US	19960320	28	-6	124.1	37.05639	-88.7739	0	2400	0	2400
GHCND:USW00003816	PADUCAH BARKLEY REGIONAL AIRPORT KY US	19960321	89	-28	124.1	37.05639	-88.7739	0	2400	0	2400
GHCND:USW00003816	PADUCAH BARKLEY REGIONAL AIRPORT KY US	19960322	117	-33	124.1	37.05639	-88.7739	0	2400	0	2400
GHCND:USW00003816	PADUCAH BARKLEY REGIONAL AIRPORT KY US	19960323	167	-22	124.1	37.05639	-88.7739	0	2400	0	2400
GHCND:USW00003816	PADUCAH BARKLEY REGIONAL AIRPORT KY US	19960324	211	61	124.1	37.05639	-88.7739	0	2400	0	2400
GHCND:USW00003816	PADUCAH BARKLEY REGIONAL AIRPORT KY US	19960325	128	-11	124.1	37.05639	-88.7739	0	2400	0	2400
GHCND:USW00003816	PADUCAH BARKLEY REGIONAL AIRPORT KY US	19960326	56	-33	124.1	37.05639	-88.7739	0	2400	0	2400
GHCND:USW00003816	PADUCAH BARKLEY REGIONAL AIRPORT KY US	19960327	128	-22	124.1	37.05639	-88.7739	0	2400	0	2400
GHCND:USW00003816	PADUCAH BARKLEY REGIONAL AIRPORT KY US	19960328	94	50	124.1	37.05639	-88.7739	0	2400	0	2400
GHCND:USW00003816	PADUCAH BARKLEY REGIONAL AIRPORT KY US	19960329	100	50	124.1	37.05639	-88.7739	0	2400	0	2400
GHCND:USW00003816	PADUCAH BARKLEY REGIONAL AIRPORT KY US	19960330	178	33	124.1	37.05639	-88.7739	0	2400	0	2400
GHCND:USW00003816	PADUCAH BARKLEY REGIONAL AIRPORT KY US	19960331	150	56	124.1	37.05639	-88.7739	0	2400	0	2400
GHCND:USW00003816	PADUCAH BARKLEY REGIONAL AIRPORT KY US	19960401	139	6	124.1	37.05639	-88.7739	0	2400	0	2400
GHCND:USW00003816	PADUCAH BARKLEY REGIONAL AIRPORT KY US	19960402	183	-17	124.1	37.05639	-88.7739	0	2400	0	2400
GHCND:USW00003816	PADUCAH BARKLEY REGIONAL AIRPORT KY US	19960403	239	89	124.1	37.05639	-88.7739	0	2400	0	2400
GHCND:USW00003816	PADUCAH BARKLEY REGIONAL AIRPORT KY US	19960404	167	28	124.1	37.05639	-88.7739	0	2400	0	2400
GHCND:USW00003816	PADUCAH BARKLEY REGIONAL AIRPORT KY US	19960405	39	-11	124.1	37.05639	-88.7739	0	2400	0	2400
GHCND:USW00003816	PADUCAH BARKLEY REGIONAL AIRPORT KY US	19960406	111	-11	124.1	37.05639	-88.7739	0	2400	0	2400
GHCND:USW00003816	PADUCAH BARKLEY REGIONAL AIRPORT KY US	19960407	83	-33	124.1	37.05639	-88.7739	0	2400	0	2400
GHCND:USW00003816	PADUCAH BARKLEY REGIONAL AIRPORT KY US	19960408	94	-11	124.1	37.05639	-88.7739	0	2400	0	2400
GHCND:USW00003816	PADUCAH BARKLEY REGIONAL AIRPORT KY US	19960409	133	-33	124.1	37.05639	-88.7739	0	2400	0	2400
GHCND:USW00003816	PADUCAH BARKLEY REGIONAL AIRPORT KY US	19960410	172	-33	124.1	37.05639	-88.7739	0	2400	0	2400
GHCND:USW00003816	PADUCAH BARKLEY REGIONAL AIRPORT KY US	19960411	244	78	124.1	37.05639	-88.7739	0	2400	0	2400
GHCND:USW00003816	PADUCAH BARKLEY REGIONAL AIRPORT KY US	19960412	239	156	124.1	37.05639	-88.7739	0	2400	0	2400
GHCND:USW00003816	PADUCAH BARKLEY REGIONAL AIRPORT KY US	19960413	156	50	124.1	37.05639	-88.7739	0	2400	0	2400

GHCND:USW00003816	PADUCAH BARKLEY REGIONAL AIRPORT KY US	19960414	217	22	124.1	37.05639	-88.7739	0	2400	0	2400
GHCND:USW00003816	PADUCAH BARKLEY REGIONAL AIRPORT KY US	19960415	183	39	124.1	37.05639	-88.7739	0	2400	0	2400
GHCND:USW00003816	PADUCAH BARKLEY REGIONAL AIRPORT KY US	19960416	206	39	124.1	37.05639	-88.7739	0	2400	0	2400
GHCND:USW00003816	PADUCAH BARKLEY REGIONAL AIRPORT KY US	19960417	250	67	124.1	37.05639	-88.7739	0	2400	0	2400
GHCND:USW00003816	PADUCAH BARKLEY REGIONAL AIRPORT KY US	19960418	217	128	124.1	37.05639	-88.7739	0	2400	0	2400
GHCND:USW00003816	PADUCAH BARKLEY REGIONAL AIRPORT KY US	19960419	278	167	124.1	37.05639	-88.7739	0	2400	0	2400
GHCND:USW00003816	PADUCAH BARKLEY REGIONAL AIRPORT KY US	19960420	228	139	124.1	37.05639	-88.7739	0	2400	0	2400
GHCND:USW00003816	PADUCAH BARKLEY REGIONAL AIRPORT KY US	19960421	261	89	124.1	37.05639	-88.7739	0	2400	0	2400
GHCND:USW00003816	PADUCAH BARKLEY REGIONAL AIRPORT KY US	19960422	211	150	124.1	37.05639	-88.7739	0	2400	0	2400
GHCND:USW00003816	PADUCAH BARKLEY REGIONAL AIRPORT KY US	19960423	161	56	124.1	37.05639	-88.7739	0	2400	0	2400
GHCND:USW00003816	PADUCAH BARKLEY REGIONAL AIRPORT KY US	19960424	222	50	124.1	37.05639	-88.7739	0	2400	0	2400
GHCND:USW00003816	PADUCAH BARKLEY REGIONAL AIRPORT KY US	19960425	244	139	124.1	37.05639	-88.7739	0	2400	0	2400
GHCND:USW00003816	PADUCAH BARKLEY REGIONAL AIRPORT KY US	19960426	172	67	124.1	37.05639	-88.7739	0	2400	0	2400
GHCND:USW00003816	PADUCAH BARKLEY REGIONAL AIRPORT KY US	19960427	200	56	124.1	37.05639	-88.7739	0	2400	0	2400
GHCND:USW00003816	PADUCAH BARKLEY REGIONAL AIRPORT KY US	19960428	194	117	124.1	37.05639	-88.7739	0	2400	0	2400
GHCND:USW00003816	PADUCAH BARKLEY REGIONAL AIRPORT KY US	19960429	183	67	124.1	37.05639	-88.7739	0	2400	0	2400
GHCND:USW00003816	PADUCAH BARKLEY REGIONAL AIRPORT KY US	19960430	167	50	124.1	37.05639	-88.7739	0	2400	0	2400
GHCND:USW00003816	PADUCAH BARKLEY REGIONAL AIRPORT KY US	19960501	194	117	124.1	37.05639	-88.7739	0	2400	0	2400
GHCND:USW00003816	PADUCAH BARKLEY REGIONAL AIRPORT KY US	19960502	256	89	124.1	37.05639	-88.7739	0	2400	0	2400
GHCND:USW00003816	PADUCAH BARKLEY REGIONAL AIRPORT KY US	19960503	267	167	124.1	37.05639	-88.7739	0	2400	0	2400
GHCND:USW00003816	PADUCAH BARKLEY REGIONAL AIRPORT KY US	19960504	250	194	124.1	37.05639	-88.7739	0	2400	0	2400
GHCND:USW00003816	PADUCAH BARKLEY REGIONAL AIRPORT KY US	19960505	256	167	124.1	37.05639	-88.7739	0	2400	0	2400
GHCND:USW00003816	PADUCAH BARKLEY REGIONAL AIRPORT KY US	19960506	183	144	124.1	37.05639	-88.7739	0	2400	0	2400
GHCND:USW00003816	PADUCAH BARKLEY REGIONAL AIRPORT KY US	19960507	228	150	124.1	37.05639	-88.7739	0	2400	0	2400
GHCND:USW00003816	PADUCAH BARKLEY REGIONAL AIRPORT KY US	19960508	278	156	124.1	37.05639	-88.7739	0	2400	0	2400
GHCND:USW00003816	PADUCAH BARKLEY REGIONAL AIRPORT KY US	19960509	289	200	124.1	37.05639	-88.7739	0	2400	0	2400
GHCND:USW00003816	PADUCAH BARKLEY REGIONAL AIRPORT KY US	19960510	278	178	124.1	37.05639	-88.7739	0	2400	0	2400
GHCND:USW00003816	PADUCAH BARKLEY REGIONAL AIRPORT KY US	19960511	183	111	124.1	37.05639	-88.7739	0	2400	0	2400
GHCND:USW00003816	PADUCAH BARKLEY REGIONAL AIRPORT KY US	19960512	178	94	124.1	37.05639	-88.7739	0	2400	0	2400
GHCND:USW00003816	PADUCAH BARKLEY REGIONAL AIRPORT KY US	19960513	161	94	124.1	37.05639	-88.7739	0	2400	0	2400
GHCND:USW00003816	PADUCAH BARKLEY REGIONAL AIRPORT KY US	19960514	183	61	124.1	37.05639	-88.7739	0	2400	0	2400
GHCND:USW00003816	PADUCAH BARKLEY REGIONAL AIRPORT KY US	19960515	256	161	124.1	37.05639	-88.7739	0	2400	0	2400
GHCND:USW00003816	PADUCAH BARKLEY REGIONAL AIRPORT KY US	19960516	278	211	124.1	37.05639	-88.7739	0	2400	0	2400
GHCND:USW00003816	PADUCAH BARKLEY REGIONAL AIRPORT KY US	19960517	306	183	124.1	37.05639	-88.7739	0	2400	0	2400
GHCND:USW00003816	PADUCAH BARKLEY REGIONAL AIRPORT KY US	19960518	311	217	124.1	37.05639	-88.7739	0	2400	0	2400
GHCND:USW00003816	PADUCAH BARKLEY REGIONAL AIRPORT KY US	19960519	311	217	124.1	37.05639	-88.7739	0	2400	0	2400
GHCND:USW00003816	PADUCAH BARKLEY REGIONAL AIRPORT KY US	19960520	311	222	124.1	37.05639	-88.7739	0	2400	0	2400
GHCND:USW00003816	PADUCAH BARKLEY REGIONAL AIRPORT KY US	19960521	267	150	124.1	37.05639	-88.7739	0	2400	0	2400
GHCND:USW00003816	PADUCAH BARKLEY REGIONAL AIRPORT KY US	19960522	283	128	124.1	37.05639	-88.7739	0	2400	0	2400
GHCND:USW00003816	PADUCAH BARKLEY REGIONAL AIRPORT KY US	19960523	322	144	124.1	37.05639	-88.7739	0	2400	0	2400
GHCND:USW00003816	PADUCAH BARKLEY REGIONAL AIRPORT KY US	19960524	339	211	124.1	37.05639	-88.7739	0	2400	0	2400
GHCND:USW00003816	PADUCAH BARKLEY REGIONAL AIRPORT KY US	19960525	322	194	124.1	37.05639	-88.7739	0	2400	0	2400
GHCND:USW00003816	PADUCAH BARKLEY REGIONAL AIRPORT KY US	19960526	317	228	124.1	37.05639	-88.7739	0	2400	0	2400
GHCND:USW00003816	PADUCAH BARKLEY REGIONAL AIRPORT KY US	19960527	261	189	124.1	37.05639	-88.7739	0	2400	0	2400
GHCND:USW00003816	PADUCAH BARKLEY REGIONAL AIRPORT KY US	19960528	289	161	124.1	37.05639	-88.7739	0	2400	0	2400
GHCND:USW00003816	PADUCAH BARKLEY REGIONAL AIRPORT KY US	19960529	217	139	124.1	37.05639	-88.7739	0	2400	0	2400
GHCND:USW00003816	PADUCAH BARKLEY REGIONAL AIRPORT KY US	19960530	233	133	124.1	37.05639	-88.7739	0	2400	0	2400
GHCND:USW00003816	PADUCAH BARKLEY REGIONAL AIRPORT KY US	19960531	256	106	124.1	37.05639	-88.7739	0	2400	0	2400
GHCND:USW00003816	PADUCAH BARKLEY REGIONAL AIRPORT KY US	19960601	250	200	124.1	37.05639	-88.7739	0	2400	0	2400
GHCND:USW00003816	PADUCAH BARKLEY REGIONAL AIRPORT KY US	19960602	272	172	124.1	37.05639	-88.7739	0	2400	0	2400
GHCND:USW00003816	PADUCAH BARKLEY REGIONAL AIRPORT KY US	19960603	278	156	124.1	37.05639	-88.7739	0	2400	0	2400
GHCND:USW00003816	PADUCAH BARKLEY REGIONAL AIRPORT KY US	19960604	239	128	124.1	37.05639	-88.7739	0	2400	0	2400
GHCND:USW00003816	PADUCAH BARKLEY REGIONAL AIRPORT KY US	19960605	256	133	124.1	37.05639	-88.7739	0	2400	0	2400
GHCND:USW00003816	PADUCAH BARKLEY REGIONAL AIRPORT KY US	19960606	289	189	124.1	37.05639	-88.7739	0	2400	0	2400
GHCND:USW00003816	PADUCAH BARKLEY REGIONAL AIRPORT KY US	19960607	256	178	124.1	37.05639	-88.7739	0	2400	0	2400
GHCND:USW00003816	PADUCAH BARKLEY REGIONAL AIRPORT KY US	19960608	233	167	124.1	37.05639	-88.7739	0	2400	0	2400
GHCND:USW00003816	PADUCAH BARKLEY REGIONAL AIRPORT KY US	19960609	183	161	124.1	37.05639	-88.7739	0	2400	0	2400
GHCND:USW00003816	PADUCAH BARKLEY REGIONAL AIRPORT KY US	19960610	194	156	124.1	37.05639	-88.7739	0	2400	0	2400
GHCND:USW00003816	PADUCAH BARKLEY REGIONAL AIRPORT KY US	19960611	261	172	124.1	37.05639	-88.7739	0	2400	0	2400
GHCND:USW00003816	PADUCAH BARKLEY REGIONAL AIRPORT KY US	19960612	278	172	124.1	37.05639	-88.7739	0	2400	0	2400
GHCND:USW00003816	PADUCAH BARKLEY REGIONAL AIRPORT KY US	19960613	311	189	124.1	37.05639	-88.7739	0	2400	0	2400
GHCND:USW00003816	PADUCAH BARKLEY REGIONAL AIRPORT KY US	19960614	317	194	124.1	37.05639	-88.7739	0	2400	0	2400
GHCND:USW00003816	PADUCAH BARKLEY REGIONAL AIRPORT KY US	19960615	328	206	124.1	37.05639	-88.7739	0	2400	0	2400
GHCND:USW00003816	PADUCAH BARKLEY REGIONAL AIRPORT KY US	19960616	328	206	124.1	37.05639	-88.7739	0	2400	0	2400
GHCND:USW00003816	PADUCAH BARKLEY REGIONAL AIRPORT KY US	19960617	328	222	124.1	37.05639	-88.7739	0	2400	0	2400
GHCND:USW00003816	PADUCAH BARKLEY REGIONAL AIRPORT KY US	19960618	294	222	124.1	37.05639	-88.7739	0	2400	0	2400
GHCND:USW00003816	PADUCAH BARKLEY REGIONAL AIRPORT KY US	19960619	322	222	124.1	37.05639	-88.7739	0	2400	0	2400
GHCND:USW00003816	PADUCAH BARKLEY REGIONAL AIRPORT KY US	19960620	322	222	124.1	37.05639	-88.7739	0	2400	0	2400
GHCND:USW00003816	PADUCAH BARKLEY REGIONAL AIRPORT KY US	19960621	333	200	124.1	37.05639	-88.7739	0	2400	0	2400
GHCND:USW00003816	PADUCAH BARKLEY REGIONAL AIRPORT KY US	19960622	344	233	124.1	37.05639	-88.7739	0	2400	0	2400
GHCND:USW00003816	PADUCAH BARKLEY REGIONAL AIRPORT KY US	19960623	344	239	124.1	37.05639	-88.7739	0	2400	0	2400
GHCND:USW00003816	PADUCAH BARKLEY REGIONAL AIRPORT KY US	19960624	328	222	124.1	37.05639	-88.7739	0	2400	0	2400
GHCND:USW00003816	PADUCAH BARKLEY REGIONAL AIRPORT KY US	19960625	289	189	124.1	37.05639	-88.7739	0	2400	0	2400
GHCND:USW00003816	PADUCAH BARKLEY REGIONAL AIRPORT KY US	19960626	283	156	124.1	37.05639	-88.7739	0	2400	0	2400
GHCND:USW00003816	PADUCAH BARKLEY REGIONAL AIRPORT KY US	19960627	300	161	124.1	37.05639	-88.7739	0	2400	0	2400
GHCND:USW00003816	PADUCAH BARKLEY REGIONAL AIRPORT KY US	19960628	322	172	124.1	37.05639	-88.7739	0	2400	0	2400
GHCND:USW00003816	PADUCAH BARKLEY REGIONAL AIRPORT KY US	19960629	328	194	124.1	37.05639	-88.7739	0	2400	0	2400
GHCND:USW00003816	PADUCAH BARKLEY REGIONAL AIRPORT KY US	19960630	344	228	124.1	37.05639	-88.7739	0	2400	0	2400
GHCND:USW00003816	PADUCAH BARKLEY REGIONAL AIRPORT KY US	19960701	350	228	124.1	37.05639	-88.7739	0	2400	0	2400
GHCND:USW00003816	PADUCAH BARKLEY REGIONAL AIRPORT KY US	19960702	333	222	124.1	37.05639	-88.7739	0	2400	0	2400
GHCND:USW00003816	PADUCAH BARKLEY REGIONAL AIRPORT KY US	19960703	289	161	124.1	37.05639	-88.7739	0	2400	0	2400
GHCND:USW00003816	PADUCAH BARKLEY REGIONAL AIRPORT KY US	19960704	278	133	124.1	37.05639	-88.7739	0	2400	0	2400
GHCND:USW00003816	PADUCAH BARKLEY REGIONAL AIRPORT KY US	19960705	294	122	124.1	37.05639	-88.7739	0	2400	0	2400
GHCND:USW00003816	PADUCAH BARKLEY REGIONAL AIRPORT KY US	19960706	317	156	124.1	37.05639	-88.7739	0	2400	0	2400
GHCND:USW00003816	PADUCAH BARKLEY REGIONAL AIRPORT KY US	19960707	328	233	124.1	37.05639	-88.7739	0	2400	0	2400
GHCND:USW00003816	PADUCAH BARKLEY REGIONAL AIRPORT KY US	19960708	272	194	124.1	37.05639	-88.7739	0	2400	0	2400
GHCND:USW00003816	PADUCAH BARKLEY REGIONAL AIRPORT KY US	19960709	267	178	124.1	37.05639	-88.7739	0	2400	0	2400
GHCND:USW00003816	PADUCAH BARKLEY REGIONAL AIRPORT KY US	19960710	267	156	124.1	37.05639	-88.7739	0	2400	0	2400
GHCND:USW00003816	PADUCAH BARKLEY REGIONAL AIRPORT KY US	19960711	283	167	124.1	37.05639	-88.7739	0	2400	0	2400
GHCND:USW00003816	PADUCAH BARKLEY REGIONAL AIRPORT KY US	19960712	300	167	124.1	37.05639	-88.7739	0	2400	0	2400
GHCND:USW00003816	PADUCAH BARKLEY REGIONAL AIRPORT KY US	19960713	317	211	124.1	37.05639	-88.7739	0	2400	0	2400
GHCND:USW00003816	PADUCAH BARKLEY REGIONAL AIRPORT KY US	19960714	306	200	124.1	37.05639	-88.7739	0	2400	0	2400
GHCND:USW00003816	PADUCAH BARKLEY REGIONAL AIRPORT KY US	19960715	289	183	124.1	37.05639	-88.7739	0	2400	0	2400
GHCND:USW00003816	PADUCAH BARKLEY REGIONAL AIRPORT KY US	19960716	311	178	124.1	37.05639	-88.7739	0	2400	0	2400
GHCND:USW00003816	PADUCAH BARKLEY REGIONAL AIRPORT KY US	19960717	322	211	124.1	37.05639	-88.7739	0	2400	0	2400
GHCND:USW00003816	PADUCAH BARKLEY REGIONAL AIRPORT KY US	19960718	328	244	124.1	37.05639	-88.7739	0	2400	0	2400
GHCND:USW00003816	PADUCAH BARKLEY REGIONAL AIRPORT KY US	19960719	344	222	124.1	37.05639	-88.7739	0	2400	0	2400
GHCND:USW00003816	PADUCAH BARKLEY REGIONAL AIRPORT KY US	19960720	283	217	124.1	37.05639	-88.7739	0	2400	0	2400
GHCND:USW00003816	PADUCAH BARKLEY REGIONAL AIRPORT KY US	19960721	328	233	124.1	37.05639	-88.7739	0	2400	0	2400
GHCND:USW00003816	PADUCAH BARKLEY REGIONAL AIRPORT KY US	19960722	250	200	124.1	37.05639	-88.7739	0	2400	0	2400
GHCND:USW00003816	PADUCAH BARKLEY REGIONAL AIRPORT KY US	19960723	306	189	124.1	37.05639	-88.7739	0	2400	0	2400
GHCND:USW00003816	PADUCAH BARKLEY REGIONAL AIRPORT KY US	19960724	306	178	124.1	37.05639	-88.7739	0	2400	0	2400
GHCND:USW00003816	PADUCAH BARKLEY REGIONAL AIRPORT KY US	19960725	289	172	124.1	37.05639	-88.7739	0	2400	0	2400
GHCND:USW00003816	PADUCAH BARKLEY REGIONAL AIRPORT KY US	19960726	283	167	124.1	37.05639	-88.7739	0	2400	0	2400
GHCND:USW00003816	PADUCAH BARKLEY REGIONAL AIRPORT KY US	19960727	278	189	124.1	37.05639	-88.7739	0	2400	0	2400
GHCND:USW00003816	PADUCAH BARKLEY REGIONAL AIRPORT KY US	19960728	294	206	124.1	37.05639	-88.7739	0	2400	0	2400
GHCND:USW00003816	PADUCAH BARKLEY REGIONAL AIRPORT KY US	19960729	267	200	124.1	37.05639	-88.7739	0	2400	0	2400
GHCND:USW00003816	PADUCAH BARKLEY REGIONAL AIRPORT KY US	19960730	278	194	124.1	37.05639	-88.7739	0	2400	0	2400
GHCND:USW00003816	PADUCAH BARKLEY REGIONAL AIRPORT KY US	19960731	278	161	124.1	37.05639	-88.7739	0	2400	0	2400
GHCND:USW00003816	PADUCAH BARKLEY REGIONAL AIRPORT KY US	19960801	289	150	124.1	37.05639	-88.7739	0	2400	0	2400
GHCND:USW00003816	PADUCAH BARKLEY REGIONAL AIRPORT KY US	19960802	261	183	124.1	37.05639	-88.7739	0	2400	0	2400
GHCND:USW00003816	PADUCAH BARKLEY REGIONAL AIRPORT KY US	19960803	294	178	124.1	37.05639	-88.7739	0	2400	0	2400
GHCND:USW00003816	PADUCAH BARKLEY REGIONAL AIRPORT KY US	19960804	317	183	124.1	37.05639	-88.7739	0	2400	0	2400
GHCND:USW00003816	PADUCAH BARKLEY REGIONAL AIRPORT KY US	19960805	328	228	124.1	37.05639	-88.7739	0	2400	0	2400
GHCND:USW00003816	PADUCAH BARKLEY REGIONAL AIRPORT KY US	19960806	328	217	124.1	37.05639	-88.7739	0	2400	0	2400
GHCND:USW00003816	PADUCAH BARKLEY REGIONAL AIRPORT KY US	19960807	311	222	124.1	37.05639	-88.7739	0	2400	0	2400
GHCND:USW00003816	PADUCAH BARKLEY REGIONAL AIRPORT KY US	19960808	333	222	124.1	37.05639	-88.7739	0	2400	0	2400
GHCND:USW00003816	PADUCAH BARKLEY REGIONAL AIRPORT KY US	19960809	294	161	124.1	37.05639	-88.7739	0	2400	0	2400
GHCND:USW00003816	PADUCAH BARKLEY REGIONAL AIRPORT KY US	19960810	283	144	124.1	37.05639	-88.7739	0	2400	0	2400
GHCND:USW00003816	PADUCAH BARKLEY REGIONAL AIRPORT KY US	19960811	261	189	124.1	37.05639	-88.7739	0	2400	0	2400
GHCND:USW00003816	PADUCAH BARKLEY REGIONAL AIRPORT KY US	19960812	267	178	124.1	37.05639	-88.7739	0	2400	0	2400
GHCND:USW00003816	PADUCAH BARKLEY REGIONAL AIRPORT KY US	19960813	300	161	124.1	37.05639	-88.7739	0	2400	0	2400
GHCND:USW00003816	PADUCAH BARKLEY REGIONAL AIRPORT KY US	19960814	311	161	124.1	37.05639	-88.7739	0	2400	0	2400
GHCND:USW00003816	PADUCAH BARKLEY REGIONAL AIRPORT KY US	19960815	294	189	124.1	37.05639	-88.7739	0	2400	0	2400

GHCND:USW00003816	PADUCAH BARKLEY REGIONAL AIRPORT KY US	19960816	322	194	124.1	37.05639	-88.7739	0	2400	0	2400
GHCND:USW00003816	PADUCAH BARKLEY REGIONAL AIRPORT KY US	19960817	311	183	124.1	37.05639	-88.7739	0	2400	0	2400
GHCND:USW00003816	PADUCAH BARKLEY REGIONAL AIRPORT KY US	19960818	322	211	124.1	37.05639	-88.7739	0	2400	0	2400
GHCND:USW00003816	PADUCAH BARKLEY REGIONAL AIRPORT KY US	19960819	328	200	124.1	37.05639	-88.7739	0	2400	0	2400
GHCND:USW00003816	PADUCAH BARKLEY REGIONAL AIRPORT KY US	19960820	333	206	124.1	37.05639	-88.7739	0	2400	0	2400
GHCND:USW00003816	PADUCAH BARKLEY REGIONAL AIRPORT KY US	19960821	333	194	124.1	37.05639	-88.7739	0	2400	0	2400
GHCND:USW00003816	PADUCAH BARKLEY REGIONAL AIRPORT KY US	19960822	328	194	124.1	37.05639	-88.7739	0	2400	0	2400
GHCND:USW00003816	PADUCAH BARKLEY REGIONAL AIRPORT KY US	19960823	339	200	124.1	37.05639	-88.7739	0	2400	0	2400
GHCND:USW00003816	PADUCAH BARKLEY REGIONAL AIRPORT KY US	19960824	300	211	124.1	37.05639	-88.7739	0	2400	0	2400
GHCND:USW00003816	PADUCAH BARKLEY REGIONAL AIRPORT KY US	19960825	322	194	124.1	37.05639	-88.7739	0	2400	0	2400
GHCND:USW00003816	PADUCAH BARKLEY REGIONAL AIRPORT KY US	19960826	311	189	124.1	37.05639	-88.7739	0	2400	0	2400
GHCND:USW00003816	PADUCAH BARKLEY REGIONAL AIRPORT KY US	19960827	294	183	124.1	37.05639	-88.7739	0	2400	0	2400
GHCND:USW00003816	PADUCAH BARKLEY REGIONAL AIRPORT KY US	19960828	306	172	124.1	37.05639	-88.7739	0	2400	0	2400
GHCND:USW00003816	PADUCAH BARKLEY REGIONAL AIRPORT KY US	19960829	311	172	124.1	37.05639	-88.7739	0	2400	0	2400
GHCND:USW00003816	PADUCAH BARKLEY REGIONAL AIRPORT KY US	19960830	311	178	124.1	37.05639	-88.7739	0	2400	0	2400
GHCND:USW00003816	PADUCAH BARKLEY REGIONAL AIRPORT KY US	19960831	306	161	124.1	37.05639	-88.7739	0	2400	0	2400
GHCND:USW00003816	PADUCAH BARKLEY REGIONAL AIRPORT KY US	19960901	300	161	124.1	37.05639	-88.7739	0	2400	0	2400
GHCND:USW00003816	PADUCAH BARKLEY REGIONAL AIRPORT KY US	19960902	272	178	124.1	37.05639	-88.7739	0	2400	0	2400
GHCND:USW00003816	PADUCAH BARKLEY REGIONAL AIRPORT KY US	19960903	289	172	124.1	37.05639	-88.7739	0	2400	0	2400
GHCND:USW00003816	PADUCAH BARKLEY REGIONAL AIRPORT KY US	19960904	294	178	124.1	37.05639	-88.7739	0	2400	0	2400
GHCND:USW00003816	PADUCAH BARKLEY REGIONAL AIRPORT KY US	19960905	300	183	124.1	37.05639	-88.7739	0	2400	0	2400
GHCND:USW00003816	PADUCAH BARKLEY REGIONAL AIRPORT KY US	19960906	317	178	124.1	37.05639	-88.7739	0	2400	0	2400
GHCND:USW00003816	PADUCAH BARKLEY REGIONAL AIRPORT KY US	19960907	311	172	124.1	37.05639	-88.7739	0	2400	0	2400
GHCND:USW00003816	PADUCAH BARKLEY REGIONAL AIRPORT KY US	19960908	328	183	124.1	37.05639	-88.7739	0	2400	0	2400
GHCND:USW00003816	PADUCAH BARKLEY REGIONAL AIRPORT KY US	19960909	289	189	124.1	37.05639	-88.7739	0	2400	0	2400
GHCND:USW00003816	PADUCAH BARKLEY REGIONAL AIRPORT KY US	19960910	300	167	124.1	37.05639	-88.7739	0	2400	0	2400
GHCND:USW00003816	PADUCAH BARKLEY REGIONAL AIRPORT KY US	19960911	306	144	124.1	37.05639	-88.7739	0	2400	0	2400
GHCND:USW00003816	PADUCAH BARKLEY REGIONAL AIRPORT KY US	19960912	233	128	124.1	37.05639	-88.7739	0	2400	0	2400
GHCND:USW00003816	PADUCAH BARKLEY REGIONAL AIRPORT KY US	19960913	233	94	124.1	37.05639	-88.7739	0	2400	0	2400
GHCND:USW00003816	PADUCAH BARKLEY REGIONAL AIRPORT KY US	19960914	250	67	124.1	37.05639	-88.7739	0	2400	0	2400
GHCND:USW00003816	PADUCAH BARKLEY REGIONAL AIRPORT KY US	19960915	222	111	124.1	37.05639	-88.7739	0	2400	0	2400
GHCND:USW00003816	PADUCAH BARKLEY REGIONAL AIRPORT KY US	19960916	228	161	124.1	37.05639	-88.7739	0	2400	0	2400
GHCND:USW00003816	PADUCAH BARKLEY REGIONAL AIRPORT KY US	19960917	244	117	124.1	37.05639	-88.7739	0	2400	0	2400
GHCND:USW00003816	PADUCAH BARKLEY REGIONAL AIRPORT KY US	19960918	244	106	124.1	37.05639	-88.7739	0	2400	0	2400
GHCND:USW00003816	PADUCAH BARKLEY REGIONAL AIRPORT KY US	19960919	250	89	124.1	37.05639	-88.7739	0	2400	0	2400
GHCND:USW00003816	PADUCAH BARKLEY REGIONAL AIRPORT KY US	19960920	256	150	124.1	37.05639	-88.7739	0	2400	0	2400
GHCND:USW00003816	PADUCAH BARKLEY REGIONAL AIRPORT KY US	19960921	256	144	124.1	37.05639	-88.7739	0	2400	0	2400
GHCND:USW00003816	PADUCAH BARKLEY REGIONAL AIRPORT KY US	19960922	278	122	124.1	37.05639	-88.7739	0	2400	0	2400
GHCND:USW00003816	PADUCAH BARKLEY REGIONAL AIRPORT KY US	19960923	256	128	124.1	37.05639	-88.7739	0	2400	0	2400
GHCND:USW00003816	PADUCAH BARKLEY REGIONAL AIRPORT KY US	19960924	217	111	124.1	37.05639	-88.7739	0	2400	0	2400
GHCND:USW00003816	PADUCAH BARKLEY REGIONAL AIRPORT KY US	19960925	244	100	124.1	37.05639	-88.7739	0	2400	0	2400
GHCND:USW00003816	PADUCAH BARKLEY REGIONAL AIRPORT KY US	19960926	272	183	124.1	37.05639	-88.7739	0	2400	0	2400
GHCND:USW00003816	PADUCAH BARKLEY REGIONAL AIRPORT KY US	19960927	211	111	124.1	37.05639	-88.7739	0	2400	0	2400
GHCND:USW00003816	PADUCAH BARKLEY REGIONAL AIRPORT KY US	19960928	206	89	124.1	37.05639	-88.7739	0	2400	0	2400
GHCND:USW00003816	PADUCAH BARKLEY REGIONAL AIRPORT KY US	19960929	228	61	124.1	37.05639	-88.7739	0	2400	0	2400
GHCND:USW00003816	PADUCAH BARKLEY REGIONAL AIRPORT KY US	19960930	239	72	124.1	37.05639	-88.7739	0	2400	0	2400
GHCND:USW00003816	PADUCAH BARKLEY REGIONAL AIRPORT KY US	19961001	250	122	124.1	37.05639	-88.7739	0	2400	0	2400
GHCND:USW00003816	PADUCAH BARKLEY REGIONAL AIRPORT KY US	19961002	272	167	124.1	37.05639	-88.7739	0	2400	0	2400
GHCND:USW00003816	PADUCAH BARKLEY REGIONAL AIRPORT KY US	19961003	183	83	124.1	37.05639	-88.7739	0	2400	0	2400
GHCND:USW00003816	PADUCAH BARKLEY REGIONAL AIRPORT KY US	19961004	211	61	124.1	37.05639	-88.7739	0	2400	0	2400
GHCND:USW00003816	PADUCAH BARKLEY REGIONAL AIRPORT KY US	19961005	222	89	124.1	37.05639	-88.7739	0	2400	0	2400
GHCND:USW00003816	PADUCAH BARKLEY REGIONAL AIRPORT KY US	19961006	228	78	124.1	37.05639	-88.7739	0	2400	0	2400
GHCND:USW00003816	PADUCAH BARKLEY REGIONAL AIRPORT KY US	19961007	244	83	124.1	37.05639	-88.7739	0	2400	0	2400
GHCND:USW00003816	PADUCAH BARKLEY REGIONAL AIRPORT KY US	19961008	139	67	124.1	37.05639	-88.7739	0	2400	0	2400
GHCND:USW00003816	PADUCAH BARKLEY REGIONAL AIRPORT KY US	19961009	183	44	124.1	37.05639	-88.7739	0	2400	0	2400
GHCND:USW00003816	PADUCAH BARKLEY REGIONAL AIRPORT KY US	19961010	150	67	124.1	37.05639	-88.7739	0	2400	0	2400
GHCND:USW00003816	PADUCAH BARKLEY REGIONAL AIRPORT KY US	19961011	183	22	124.1	37.05639	-88.7739	0	2400	0	2400
GHCND:USW00003816	PADUCAH BARKLEY REGIONAL AIRPORT KY US	19961012	228	44	124.1	37.05639	-88.7739	0	2400	0	2400
GHCND:USW00003816	PADUCAH BARKLEY REGIONAL AIRPORT KY US	19961013	244	117	124.1	37.05639	-88.7739	0	2400	0	2400
GHCND:USW00003816	PADUCAH BARKLEY REGIONAL AIRPORT KY US	19961014	261	100	124.1	37.05639	-88.7739	0	2400	0	2400
GHCND:USW00003816	PADUCAH BARKLEY REGIONAL AIRPORT KY US	19961015	256	83	124.1	37.05639	-88.7739	0	2400	0	2400
GHCND:USW00003816	PADUCAH BARKLEY REGIONAL AIRPORT KY US	19961016	256	139	124.1	37.05639	-88.7739	0	2400	0	2400
GHCND:USW00003816	PADUCAH BARKLEY REGIONAL AIRPORT KY US	19961017	261	106	124.1	37.05639	-88.7739	0	2400	0	2400
GHCND:USW00003816	PADUCAH BARKLEY REGIONAL AIRPORT KY US	19961018	167	28	124.1	37.05639	-88.7739	0	2400	0	2400
GHCND:USW00003816	PADUCAH BARKLEY REGIONAL AIRPORT KY US	19961019	167	6	124.1	37.05639	-88.7739	0	2400	0	2400
GHCND:USW00003816	PADUCAH BARKLEY REGIONAL AIRPORT KY US	19961020	200	22	124.1	37.05639	-88.7739	0	2400	0	2400
GHCND:USW00003816	PADUCAH BARKLEY REGIONAL AIRPORT KY US	19961021	217	128	124.1	37.05639	-88.7739	0	2400	0	2400
GHCND:USW00003816	PADUCAH BARKLEY REGIONAL AIRPORT KY US	19961022	189	61	124.1	37.05639	-88.7739	0	2400	0	2400
GHCND:USW00003816	PADUCAH BARKLEY REGIONAL AIRPORT KY US	19961023	161	61	124.1	37.05639	-88.7739	0	2400	0	2400
GHCND:USW00003816	PADUCAH BARKLEY REGIONAL AIRPORT KY US	19961024	189	22	124.1	37.05639	-88.7739	0	2400	0	2400
GHCND:USW00003816	PADUCAH BARKLEY REGIONAL AIRPORT KY US	19961025	167	100	124.1	37.05639	-88.7739	0	2400	0	2400
GHCND:USW00003816	PADUCAH BARKLEY REGIONAL AIRPORT KY US	19961026	194	156	124.1	37.05639	-88.7739	0	2400	0	2400
GHCND:USW00003816	PADUCAH BARKLEY REGIONAL AIRPORT KY US	19961027	233	133	124.1	37.05639	-88.7739	0	2400	0	2400
GHCND:USW00003816	PADUCAH BARKLEY REGIONAL AIRPORT KY US	19961028	206	139	124.1	37.05639	-88.7739	0	2400	0	2400
GHCND:USW00003816	PADUCAH BARKLEY REGIONAL AIRPORT KY US	19961029	261	156	124.1	37.05639	-88.7739	0	2400	0	2400
GHCND:USW00003816	PADUCAH BARKLEY REGIONAL AIRPORT KY US	19961030	194	78	124.1	37.05639	-88.7739	0	2400	0	2400
GHCND:USW00003816	PADUCAH BARKLEY REGIONAL AIRPORT KY US	19961031	122	33	124.1	37.05639	-88.7739	0	2400	0	2400
GHCND:USW00003816	PADUCAH BARKLEY REGIONAL AIRPORT KY US	19961101	94	0	124.1	37.05639	-88.7739	0	2400	0	2400
GHCND:USW00003816	PADUCAH BARKLEY REGIONAL AIRPORT KY US	19961102	83	-28	124.1	37.05639	-88.7739	0	2400	0	2400
GHCND:USW00003816	PADUCAH BARKLEY REGIONAL AIRPORT KY US	19961103	94	-44	124.1	37.05639	-88.7739	0	2400	0	2400
GHCND:USW00003816	PADUCAH BARKLEY REGIONAL AIRPORT KY US	19961104	156	0	124.1	37.05639	-88.7739	0	2400	0	2400
GHCND:USW00003816	PADUCAH BARKLEY REGIONAL AIRPORT KY US	19961105	217	128	124.1	37.05639	-88.7739	0	2400	0	2400
GHCND:USW00003816	PADUCAH BARKLEY REGIONAL AIRPORT KY US	19961106	228	150	124.1	37.05639	-88.7739	0	2400	0	2400
GHCND:USW00003816	PADUCAH BARKLEY REGIONAL AIRPORT KY US	19961107	222	28	124.1	37.05639	-88.7739	0	2400	0	2400
GHCND:USW00003816	PADUCAH BARKLEY REGIONAL AIRPORT KY US	19961108	122	11	124.1	37.05639	-88.7739	0	2400	0	2400
GHCND:USW00003816	PADUCAH BARKLEY REGIONAL AIRPORT KY US	19961109	67	-6	124.1	37.05639	-88.7739	0	2400	0	2400
GHCND:USW00003816	PADUCAH BARKLEY REGIONAL AIRPORT KY US	19961110	39	-22	124.1	37.05639	-88.7739	0	2400	0	2400
GHCND:USW00003816	PADUCAH BARKLEY REGIONAL AIRPORT KY US	19961111	44	-6	124.1	37.05639	-88.7739	0	2400	0	2400
GHCND:USW00003816	PADUCAH BARKLEY REGIONAL AIRPORT KY US	19961112	39	-11	124.1	37.05639	-88.7739	0	2400	0	2400
GHCND:USW00003816	PADUCAH BARKLEY REGIONAL AIRPORT KY US	19961113	44	6	124.1	37.05639	-88.7739	0	2400	0	2400
GHCND:USW00003816	PADUCAH BARKLEY REGIONAL AIRPORT KY US	19961114	50	0	124.1	37.05639	-88.7739	0	2400	0	2400
GHCND:USW00003816	PADUCAH BARKLEY REGIONAL AIRPORT KY US	19961115	111	11	124.1	37.05639	-88.7739	0	2400	0	2400
GHCND:USW00003816	PADUCAH BARKLEY REGIONAL AIRPORT KY US	19961116	139	61	124.1	37.05639	-88.7739	0	2400	0	2400
GHCND:USW00003816	PADUCAH BARKLEY REGIONAL AIRPORT KY US	19961117	133	61	124.1	37.05639	-88.7739	0	2400	0	2400
GHCND:USW00003816	PADUCAH BARKLEY REGIONAL AIRPORT KY US	19961118	106	39	124.1	37.05639	-88.7739	0	2400	0	2400
GHCND:USW00003816	PADUCAH BARKLEY REGIONAL AIRPORT KY US	19961119	111	17	124.1	37.05639	-88.7739	0	2400	0	2400
GHCND:USW00003816	PADUCAH BARKLEY REGIONAL AIRPORT KY US	19961120	128	22	124.1	37.05639	-88.7739	0	2400	0	2400
GHCND:USW00003816	PADUCAH BARKLEY REGIONAL AIRPORT KY US	19961121	94	28	124.1	37.05639	-88.7739	0	2400	0	2400
GHCND:USW00003816	PADUCAH BARKLEY REGIONAL AIRPORT KY US	19961122	72	6	124.1	37.05639	-88.7739	0	2400	0	2400
GHCND:USW00003816	PADUCAH BARKLEY REGIONAL AIRPORT KY US	19961123	139	-17	124.1	37.05639	-88.7739	0	2400	0	2400
GHCND:USW00003816	PADUCAH BARKLEY REGIONAL AIRPORT KY US	19961124	144	56	124.1	37.05639	-88.7739	0	2400	0	2400
GHCND:USW00003816	PADUCAH BARKLEY REGIONAL AIRPORT KY US	19961125	78	22	124.1	37.05639	-88.7739	0	2400	0	2400
GHCND:USW00003816	PADUCAH BARKLEY REGIONAL AIRPORT KY US	19961126	22	-39	124.1	37.05639	-88.7739	0	2400	0	2400
GHCND:USW00003816	PADUCAH BARKLEY REGIONAL AIRPORT KY US	19961127	44	-56	124.1	37.05639	-88.7739	0	2400	0	2400
GHCND:USW00003816	PADUCAH BARKLEY REGIONAL AIRPORT KY US	19961128	83	-56	124.1	37.05639	-88.7739	0	2400	0	2400
GHCND:USW00003816	PADUCAH BARKLEY REGIONAL AIRPORT KY US	19961129	128	-6	124.1	37.05639	-88.7739	0	2400	0	2400
GHCND:USW00003816	PADUCAH BARKLEY REGIONAL AIRPORT KY US	19961130	150	106	124.1	37.05639	-88.7739	0	2400	0	2400
GHCND:USW00003816	PADUCAH BARKLEY REGIONAL AIRPORT KY US	19961201	111	17	124.1	37.05639	-88.7739	0	2400	0	2400
GHCND:USW00003816	PADUCAH BARKLEY REGIONAL AIRPORT KY US	19961202	111	6	124.1	37.05639	-88.7739	0	2400	0	2400
GHCND:USW00003816	PADUCAH BARKLEY REGIONAL AIRPORT KY US	19961203	78	-22	124.1	37.05639	-88.7739	0	2400	0	2400
GHCND:USW00003816	PADUCAH BARKLEY REGIONAL AIRPORT KY US	19961204	78	-50	124.1	37.05639	-88.7739	0	2400	0	2400
GHCND:USW00003816	PADUCAH BARKLEY REGIONAL AIRPORT KY US	19961205	89	6	124.1	37.05639	-88.7739	0	2400	0	2400
GHCND:USW00003816	PADUCAH BARKLEY REGIONAL AIRPORT KY US	19961206	144	6	124.1	37.05639	-88.7739	0	2400	0	2400
GHCND:USW00003816	PADUCAH BARKLEY REGIONAL AIRPORT KY US	19961207	133	44	124.1	37.05639	-88.7739	0	2400	0	2400
GHCND:USW00003816	PADUCAH BARKLEY REGIONAL AIRPORT KY US	19961208	83	-17	124.1	37.05639	-88.7739	0	2400	0	2400
GHCND:USW00003816	PADUCAH BARKLEY REGIONAL AIRPORT KY US	19961209	72	-50	124.1	37.05639	-88.7739	0	2400	0	2400
GHCND:USW00003816	PADUCAH BARKLEY REGIONAL AIRPORT KY US	19961210	178	50	124.1	37.05639	-88.7739	0	2400	0	2400
GHCND:USW00003816	PADUCAH BARKLEY REGIONAL AIRPORT KY US	19961211	211	100	124.1	37.05639	-88.7739	0	2400	0	2400
GHCND:USW00003816	PADUCAH BARKLEY REGIONAL AIRPORT KY US	19961212	100	61	124.1	37.05639	-88.7739	0	2400	0	2400
GHCND:USW00003816	PADUCAH BARKLEY REGIONAL AIRPORT KY US	19961213	117	22	124.1	37.05639	-88.7739	0	2400	0	2400
GHCND:USW00003816	PADUCAH BARKLEY REGIONAL AIRPORT KY US	19961214	150	11	124.1	37.05639	-88.7739	0	2400	0	2400
GHCND:USW00003816	PADUCAH BARKLEY REGIONAL AIRPORT KY US	19961215	122	6	124.1	37.05639	-88.7739	0	2400	0	2400
GHCND:USW00003816	PADUCAH BARKLEY REGIONAL AIRPORT KY US	19961216	11	-6	124.1	37.05639	-88.7739	0	2400	0	2400
GHCND:USW00003816	PADUCAH BARKLEY REGIONAL AIRPORT KY US	19961217	0	-44	124.1	37.05639	-88.7739	0	2400	0	2400

GHCND:USW00003816	PADUCAH BARKLEY REGIONAL AIRPORT KY US	19961218	-44	-78	124.1	37.05639	-88.7739	0	2400	0	2400
GHCND:USW00003816	PADUCAH BARKLEY REGIONAL AIRPORT KY US	19961219	-72	-111	124.1	37.05639	-88.7739	0	2400	0	2400
GHCND:USW00003816	PADUCAH BARKLEY REGIONAL AIRPORT KY US	19961220	-33	-139	124.1	37.05639	-88.7739	0	2400	0	2400
GHCND:USW00003816	PADUCAH BARKLEY REGIONAL AIRPORT KY US	19961221	72	-56	124.1	37.05639	-88.7739	0	2400	0	2400
GHCND:USW00003816	PADUCAH BARKLEY REGIONAL AIRPORT KY US	19961222	133	72	124.1	37.05639	-88.7739	0	2400	0	2400
GHCND:USW00003816	PADUCAH BARKLEY REGIONAL AIRPORT KY US	19961223	172	33	124.1	37.05639	-88.7739	0	2400	0	2400
GHCND:USW00003816	PADUCAH BARKLEY REGIONAL AIRPORT KY US	19961224	33	-67	124.1	37.05639	-88.7739	0	2400	0	2400
GHCND:USW00003816	PADUCAH BARKLEY REGIONAL AIRPORT KY US	19961225	-11	-83	124.1	37.05639	-88.7739	0	2400	0	2400
GHCND:USW00003816	PADUCAH BARKLEY REGIONAL AIRPORT KY US	19961226	33	-22	124.1	37.05639	-88.7739	0	2400	0	2400
GHCND:USW00003816	PADUCAH BARKLEY REGIONAL AIRPORT KY US	19961227	144	28	124.1	37.05639	-88.7739	0	2400	0	2400
GHCND:USW00003816	PADUCAH BARKLEY REGIONAL AIRPORT KY US	19961228	189	144	124.1	37.05639	-88.7739	0	2400	0	2400
GHCND:USW00003816	PADUCAH BARKLEY REGIONAL AIRPORT KY US	19961229	172	44	124.1	37.05639	-88.7739	0	2400	0	2400
GHCND:USW00003816	PADUCAH BARKLEY REGIONAL AIRPORT KY US	19961230	106	33	124.1	37.05639	-88.7739	0	2400	0	2400
GHCND:USW00003816	PADUCAH BARKLEY REGIONAL AIRPORT KY US	19961231	111	78	124.1	37.05639	-88.7739	0	2400	0	2400
GHCND:USW00003816	PADUCAH BARKLEY REGIONAL AIRPORT KY US	19970101	117	78	124.1	37.05639	-88.7739	0	2400	0	2400
GHCND:USW00003816	PADUCAH BARKLEY REGIONAL AIRPORT KY US	19970102	167	117	124.1	37.05639	-88.7739	0	2400	0	2400
GHCND:USW00003816	PADUCAH BARKLEY REGIONAL AIRPORT KY US	19970103	189	156	124.1	37.05639	-88.7739	0	2400	0	2400
GHCND:USW00003816	PADUCAH BARKLEY REGIONAL AIRPORT KY US	19970104	206	117	124.1	37.05639	-88.7739	0	2400	0	2400
GHCND:USW00003816	PADUCAH BARKLEY REGIONAL AIRPORT KY US	19970105	117	33	124.1	37.05639	-88.7739	0	2400	0	2400
GHCND:USW00003816	PADUCAH BARKLEY REGIONAL AIRPORT KY US	19970106	39	-28	124.1	37.05639	-88.7739	0	2400	0	2400
GHCND:USW00003816	PADUCAH BARKLEY REGIONAL AIRPORT KY US	19970107	28	-50	124.1	37.05639	-88.7739	0	2400	0	2400
GHCND:USW00003816	PADUCAH BARKLEY REGIONAL AIRPORT KY US	19970108	0	-39	124.1	37.05639	-88.7739	0	2400	0	2400
GHCND:USW00003816	PADUCAH BARKLEY REGIONAL AIRPORT KY US	19970109	-6	-33	124.1	37.05639	-88.7739	0	2400	0	2400
GHCND:USW00003816	PADUCAH BARKLEY REGIONAL AIRPORT KY US	19970110	-17	-161	124.1	37.05639	-88.7739	0	2400	0	2400
GHCND:USW00003816	PADUCAH BARKLEY REGIONAL AIRPORT KY US	19970111	-122	-194	124.1	37.05639	-88.7739	0	2400	0	2400
GHCND:USW00003816	PADUCAH BARKLEY REGIONAL AIRPORT KY US	19970112	-100	-150	124.1	37.05639	-88.7739	0	2400	0	2400
GHCND:USW00003816	PADUCAH BARKLEY REGIONAL AIRPORT KY US	19970113	-89	-167	124.1	37.05639	-88.7739	0	2400	0	2400
GHCND:USW00003816	PADUCAH BARKLEY REGIONAL AIRPORT KY US	19970114	-67	-156	124.1	37.05639	-88.7739	0	2400	0	2400
GHCND:USW00003816	PADUCAH BARKLEY REGIONAL AIRPORT KY US	19970115	28	-78	124.1	37.05639	-88.7739	0	2400	0	2400
GHCND:USW00003816	PADUCAH BARKLEY REGIONAL AIRPORT KY US	19970116	11	-122	124.1	37.05639	-88.7739	0	2400	0	2400
GHCND:USW00003816	PADUCAH BARKLEY REGIONAL AIRPORT KY US	19970117	-67	-156	124.1	37.05639	-88.7739	0	2400	0	2400
GHCND:USW00003816	PADUCAH BARKLEY REGIONAL AIRPORT KY US	19970118	-44	-144	124.1	37.05639	-88.7739	0	2400	0	2400
GHCND:USW00003816	PADUCAH BARKLEY REGIONAL AIRPORT KY US	19970119	28	-44	124.1	37.05639	-88.7739	0	2400	0	2400
GHCND:USW00003816	PADUCAH BARKLEY REGIONAL AIRPORT KY US	19970120	128	-28	124.1	37.05639	-88.7739	0	2400	0	2400
GHCND:USW00003816	PADUCAH BARKLEY REGIONAL AIRPORT KY US	19970121	156	11	124.1	37.05639	-88.7739	0	2400	0	2400
GHCND:USW00003816	PADUCAH BARKLEY REGIONAL AIRPORT KY US	19970122	161	56	124.1	37.05639	-88.7739	0	2400	0	2400
GHCND:USW00003816	PADUCAH BARKLEY REGIONAL AIRPORT KY US	19970123	72	-17	124.1	37.05639	-88.7739	0	2400	0	2400
GHCND:USW00003816	PADUCAH BARKLEY REGIONAL AIRPORT KY US	19970124	89	22	124.1	37.05639	-88.7739	0	2400	0	2400
GHCND:USW00003816	PADUCAH BARKLEY REGIONAL AIRPORT KY US	19970125	22	-50	124.1	37.05639	-88.7739	0	2400	0	2400
GHCND:USW00003816	PADUCAH BARKLEY REGIONAL AIRPORT KY US	19970126	39	-56	124.1	37.05639	-88.7739	0	2400	0	2400
GHCND:USW00003816	PADUCAH BARKLEY REGIONAL AIRPORT KY US	19970127	133	-56	124.1	37.05639	-88.7739	0	2400	0	2400
GHCND:USW00003816	PADUCAH BARKLEY REGIONAL AIRPORT KY US	19970128	-56	-117	124.1	37.05639	-88.7739	0	2400	0	2400
GHCND:USW00003816	PADUCAH BARKLEY REGIONAL AIRPORT KY US	19970129	22	-100	124.1	37.05639	-88.7739	0	2400	0	2400
GHCND:USW00003816	PADUCAH BARKLEY REGIONAL AIRPORT KY US	19970130	61	-78	124.1	37.05639	-88.7739	0	2400	0	2400
GHCND:USW00003816	PADUCAH BARKLEY REGIONAL AIRPORT KY US	19970131	139	11	124.1	37.05639	-88.7739	0	2400	0	2400
GHCND:USW00003816	PADUCAH BARKLEY REGIONAL AIRPORT KY US	19970201	156	-22	124.1	37.05639	-88.7739	0	2400	0	2400
GHCND:USW00003816	PADUCAH BARKLEY REGIONAL AIRPORT KY US	19970202	189	67	124.1	37.05639	-88.7739	0	2400	0	2400
GHCND:USW00003816	PADUCAH BARKLEY REGIONAL AIRPORT KY US	19970203	100	28	124.1	37.05639	-88.7739	0	2400	0	2400
GHCND:USW00003816	PADUCAH BARKLEY REGIONAL AIRPORT KY US	19970204	128	33	124.1	37.05639	-88.7739	0	2400	0	2400
GHCND:USW00003816	PADUCAH BARKLEY REGIONAL AIRPORT KY US	19970205	39	11	124.1	37.05639	-88.7739	0	2400	0	2400
GHCND:USW00003816	PADUCAH BARKLEY REGIONAL AIRPORT KY US	19970206	33	-11	124.1	37.05639	-88.7739	0	2400	0	2400
GHCND:USW00003816	PADUCAH BARKLEY REGIONAL AIRPORT KY US	19970207	50	0	124.1	37.05639	-88.7739	0	2400	0	2400
GHCND:USW00003816	PADUCAH BARKLEY REGIONAL AIRPORT KY US	19970208	6	-11	124.1	37.05639	-88.7739	0	2400	0	2400
GHCND:USW00003816	PADUCAH BARKLEY REGIONAL AIRPORT KY US	19970209	11	-11	124.1	37.05639	-88.7739	0	2400	0	2400
GHCND:USW00003816	PADUCAH BARKLEY REGIONAL AIRPORT KY US	19970210	17	-6	124.1	37.05639	-88.7739	0	2400	0	2400
GHCND:USW00003816	PADUCAH BARKLEY REGIONAL AIRPORT KY US	19970211	50	6	124.1	37.05639	-88.7739	0	2400	0	2400
GHCND:USW00003816	PADUCAH BARKLEY REGIONAL AIRPORT KY US	19970212	44	-11	124.1	37.05639	-88.7739	0	2400	0	2400
GHCND:USW00003816	PADUCAH BARKLEY REGIONAL AIRPORT KY US	19970213	6	-11	124.1	37.05639	-88.7739	0	2400	0	2400
GHCND:USW00003816	PADUCAH BARKLEY REGIONAL AIRPORT KY US	19970214	22	-22	124.1	37.05639	-88.7739	0	2400	0	2400
GHCND:USW00003816	PADUCAH BARKLEY REGIONAL AIRPORT KY US	19970215	67	-50	124.1	37.05639	-88.7739	0	2400	0	2400
GHCND:USW00003816	PADUCAH BARKLEY REGIONAL AIRPORT KY US	19970216	72	-17	124.1	37.05639	-88.7739	0	2400	0	2400
GHCND:USW00003816	PADUCAH BARKLEY REGIONAL AIRPORT KY US	19970217	139	-28	124.1	37.05639	-88.7739	0	2400	0	2400
GHCND:USW00003816	PADUCAH BARKLEY REGIONAL AIRPORT KY US	19970218	178	78	124.1	37.05639	-88.7739	0	2400	0	2400
GHCND:USW00003816	PADUCAH BARKLEY REGIONAL AIRPORT KY US	19970219	156	89	124.1	37.05639	-88.7739	0	2400	0	2400
GHCND:USW00003816	PADUCAH BARKLEY REGIONAL AIRPORT KY US	19970220	217	111	124.1	37.05639	-88.7739	0	2400	0	2400
GHCND:USW00003816	PADUCAH BARKLEY REGIONAL AIRPORT KY US	19970221	200	44	124.1	37.05639	-88.7739	0	2400	0	2400
GHCND:USW00003816	PADUCAH BARKLEY REGIONAL AIRPORT KY US	19970222	67	6	124.1	37.05639	-88.7739	0	2400	0	2400
GHCND:USW00003816	PADUCAH BARKLEY REGIONAL AIRPORT KY US	19970223	128	-17	124.1	37.05639	-88.7739	0	2400	0	2400
GHCND:USW00003816	PADUCAH BARKLEY REGIONAL AIRPORT KY US	19970224	128	-6	124.1	37.05639	-88.7739	0	2400	0	2400
GHCND:USW00003816	PADUCAH BARKLEY REGIONAL AIRPORT KY US	19970225	133	-17	124.1	37.05639	-88.7739	0	2400	0	2400
GHCND:USW00003816	PADUCAH BARKLEY REGIONAL AIRPORT KY US	19970226	194	67	124.1	37.05639	-88.7739	0	2400	0	2400
GHCND:USW00003816	PADUCAH BARKLEY REGIONAL AIRPORT KY US	19970227	156	50	124.1	37.05639	-88.7739	0	2400	0	2400
GHCND:USW00003816	PADUCAH BARKLEY REGIONAL AIRPORT KY US	19970228	194	28	124.1	37.05639	-88.7739	0	2400	0	2400
GHCND:USW00003816	PADUCAH BARKLEY REGIONAL AIRPORT KY US	19970301	200	133	124.1	37.05639	-88.7739	0	2400	0	2400
GHCND:USW00003816	PADUCAH BARKLEY REGIONAL AIRPORT KY US	19970302	139	39	124.1	37.05639	-88.7739	0	2400	0	2400
GHCND:USW00003816	PADUCAH BARKLEY REGIONAL AIRPORT KY US	19970303	72	33	124.1	37.05639	-88.7739	0	2400	0	2400
GHCND:USW00003816	PADUCAH BARKLEY REGIONAL AIRPORT KY US	19970304	189	72	124.1	37.05639	-88.7739	0	2400	0	2400
GHCND:USW00003816	PADUCAH BARKLEY REGIONAL AIRPORT KY US	19970305	122	0	124.1	37.05639	-88.7739	0	2400	0	2400
GHCND:USW00003816	PADUCAH BARKLEY REGIONAL AIRPORT KY US	19970306	117	-22	124.1	37.05639	-88.7739	0	2400	0	2400
GHCND:USW00003816	PADUCAH BARKLEY REGIONAL AIRPORT KY US	19970307	156	-11	124.1	37.05639	-88.7739	0	2400	0	2400
GHCND:USW00003816	PADUCAH BARKLEY REGIONAL AIRPORT KY US	19970308	194	78	124.1	37.05639	-88.7739	0	2400	0	2400
GHCND:USW00003816	PADUCAH BARKLEY REGIONAL AIRPORT KY US	19970309	172	83	124.1	37.05639	-88.7739	0	2400	0	2400
GHCND:USW00003816	PADUCAH BARKLEY REGIONAL AIRPORT KY US	19970310	150	17	124.1	37.05639	-88.7739	0	2400	0	2400
GHCND:USW00003816	PADUCAH BARKLEY REGIONAL AIRPORT KY US	19970311	217	22	124.1	37.05639	-88.7739	0	2400	0	2400
GHCND:USW00003816	PADUCAH BARKLEY REGIONAL AIRPORT KY US	19970312	183	67	124.1	37.05639	-88.7739	0	2400	0	2400
GHCND:USW00003816	PADUCAH BARKLEY REGIONAL AIRPORT KY US	19970313	172	106	124.1	37.05639	-88.7739	0	2400	0	2400
GHCND:USW00003816	PADUCAH BARKLEY REGIONAL AIRPORT KY US	19970314	139	-6	124.1	37.05639	-88.7739	0	2400	0	2400
GHCND:USW00003816	PADUCAH BARKLEY REGIONAL AIRPORT KY US	19970315	39	-39	124.1	37.05639	-88.7739	0	2400	0	2400
GHCND:USW00003816	PADUCAH BARKLEY REGIONAL AIRPORT KY US	19970316	89	-39	124.1	37.05639	-88.7739	0	2400	0	2400
GHCND:USW00003816	PADUCAH BARKLEY REGIONAL AIRPORT KY US	19970317	106	78	124.1	37.05639	-88.7739	0	2400	0	2400
GHCND:USW00003816	PADUCAH BARKLEY REGIONAL AIRPORT KY US	19970318	172	67	124.1	37.05639	-88.7739	0	2400	0	2400
GHCND:USW00003816	PADUCAH BARKLEY REGIONAL AIRPORT KY US	19970319	128	39	124.1	37.05639	-88.7739	0	2400	0	2400
GHCND:USW00003816	PADUCAH BARKLEY REGIONAL AIRPORT KY US	19970320	189	6	124.1	37.05639	-88.7739	0	2400	0	2400
GHCND:USW00003816	PADUCAH BARKLEY REGIONAL AIRPORT KY US	19970321	256	56	124.1	37.05639	-88.7739	0	2400	0	2400
GHCND:USW00003816	PADUCAH BARKLEY REGIONAL AIRPORT KY US	19970322	183	44	124.1	37.05639	-88.7739	0	2400	0	2400
GHCND:USW00003816	PADUCAH BARKLEY REGIONAL AIRPORT KY US	19970323	161	-11	124.1	37.05639	-88.7739	0	2400	0	2400
GHCND:USW00003816	PADUCAH BARKLEY REGIONAL AIRPORT KY US	19970324	228	72	124.1	37.05639	-88.7739	0	2400	0	2400
GHCND:USW00003816	PADUCAH BARKLEY REGIONAL AIRPORT KY US	19970325	183	61	124.1	37.05639	-88.7739	0	2400	0	2400
GHCND:USW00003816	PADUCAH BARKLEY REGIONAL AIRPORT KY US	19970326	144	0	124.1	37.05639	-88.7739	0	2400	0	2400
GHCND:USW00003816	PADUCAH BARKLEY REGIONAL AIRPORT KY US	19970327	206	22	124.1	37.05639	-88.7739	0	2400	0	2400
GHCND:USW00003816	PADUCAH BARKLEY REGIONAL AIRPORT KY US	19970328	233	122	124.1	37.05639	-88.7739	0	2400	0	2400
GHCND:USW00003816	PADUCAH BARKLEY REGIONAL AIRPORT KY US	19970329	178	72	124.1	37.05639	-88.7739	0	2400	0	2400
GHCND:USW00003816	PADUCAH BARKLEY REGIONAL AIRPORT KY US	19970330	139	28	124.1	37.05639	-88.7739	0	2400	0	2400
GHCND:USW00003816	PADUCAH BARKLEY REGIONAL AIRPORT KY US	19970331	150	33	124.1	37.05639	-88.7739	0	2400	0	2400
GHCND:USW00003816	PADUCAH BARKLEY REGIONAL AIRPORT KY US	19970401	172	-6	124.1	37.05639	-88.7739	0	2400	0	2400
GHCND:USW00003816	PADUCAH BARKLEY REGIONAL AIRPORT KY US	19970402	217	39	124.1	37.05639	-88.7739	0	2400	0	2400
GHCND:USW00003816	PADUCAH BARKLEY REGIONAL AIRPORT KY US	19970403	250	44	124.1	37.05639	-88.7739	0	2400	0	2400
GHCND:USW00003816	PADUCAH BARKLEY REGIONAL AIRPORT KY US	19970404	189	100	124.1	37.05639	-88.7739	0	2400	0	2400
GHCND:USW00003816	PADUCAH BARKLEY REGIONAL AIRPORT KY US	19970405	206	150	124.1	37.05639	-88.7739	0	2400	0	2400
GHCND:USW00003816	PADUCAH BARKLEY REGIONAL AIRPORT KY US	19970406	206	94	124.1	37.05639	-88.7739	0	2400	0	2400
GHCND:USW00003816	PADUCAH BARKLEY REGIONAL AIRPORT KY US	19970407	139	33	124.1	37.05639	-88.7739	0	2400	0	2400
GHCND:USW00003816	PADUCAH BARKLEY REGIONAL AIRPORT KY US	19970408	167	39	124.1	37.05639	-88.7739	0	2400	0	2400
GHCND:USW00003816	PADUCAH BARKLEY REGIONAL AIRPORT KY US	19970409	83	-22	124.1	37.05639	-88.7739	0	2400	0	2400
GHCND:USW00003816	PADUCAH BARKLEY REGIONAL AIRPORT KY US	19970410	128	6	124.1	37.05639	-88.7739	0	2400	0	2400
GHCND:USW00003816	PADUCAH BARKLEY REGIONAL AIRPORT KY US	19970411	239	39	124.1	37.05639	-88.7739	0	2400	0	2400
GHCND:USW00003816	PADUCAH BARKLEY REGIONAL AIRPORT KY US	19970412	156	44	124.1	37.05639	-88.7739	0	2400	0	2400
GHCND:USW00003816	PADUCAH BARKLEY REGIONAL AIRPORT KY US	19970413	94	17	124.1	37.05639	-88.7739	0	2400	0	2400
GHCND:USW00003816	PADUCAH BARKLEY REGIONAL AIRPORT KY US	19970414	144	-11	124.1	37.05639	-88.7739	0	2400	0	2400
GHCND:USW00003816	PADUCAH BARKLEY REGIONAL AIRPORT KY US	19970415	189	0	124.1	37.05639	-88.7739	0	2400	0	2400
GHCND:USW00003816	PADUCAH BARKLEY REGIONAL AIRPORT KY US	19970416	189	44	124.1	37.05639	-88.7739	0	2400	0	2400
GHCND:USW00003816	PADUCAH BARKLEY REGIONAL AIRPORT KY US	19970417	128	11	124.1	37.05639	-88.7739	0	2400	0	2400
GHCND:USW00003816	PADUCAH BARKLEY REGIONAL AIRPORT KY US	19970418	172	-11	124.1	37.05639	-88.7739	0	2400	0	2400
GHCND:USW00003816	PADUCAH BARKLEY REGIONAL AIRPORT KY US	19970419	194	78	124.1	37.05639	-88.7739	0	2400	0	2400
GHCND:USW00003816	PADUCAH BARKLEY REGIONAL AIRPORT KY US	19970420	200	39	124.1	37.05639	-88.7739	0	2400	0	2400

GHCND:USW00003816	PADUCAH BARKLEY REGIONAL AIRPORT KY US	19970421	156	106	124.1	37.05639	-88.7739	0	2400	0	2400
GHCND:USW00003816	PADUCAH BARKLEY REGIONAL AIRPORT KY US	19970422	156	61	124.1	37.05639	-88.7739	0	2400	0	2400
GHCND:USW00003816	PADUCAH BARKLEY REGIONAL AIRPORT KY US	19970423	167	50	124.1	37.05639	-88.7739	0	2400	0	2400
GHCND:USW00003816	PADUCAH BARKLEY REGIONAL AIRPORT KY US	19970424	178	33	124.1	37.05639	-88.7739	0	2400	0	2400
GHCND:USW00003816	PADUCAH BARKLEY REGIONAL AIRPORT KY US	19970425	194	67	124.1	37.05639	-88.7739	0	2400	0	2400
GHCND:USW00003816	PADUCAH BARKLEY REGIONAL AIRPORT KY US	19970426	194	89	124.1	37.05639	-88.7739	0	2400	0	2400
GHCND:USW00003816	PADUCAH BARKLEY REGIONAL AIRPORT KY US	19970427	150	117	124.1	37.05639	-88.7739	0	2400	0	2400
GHCND:USW00003816	PADUCAH BARKLEY REGIONAL AIRPORT KY US	19970428	183	83	124.1	37.05639	-88.7739	0	2400	0	2400
GHCND:USW00003816	PADUCAH BARKLEY REGIONAL AIRPORT KY US	19970429	211	44	124.1	37.05639	-88.7739	0	2400	0	2400
GHCND:USW00003816	PADUCAH BARKLEY REGIONAL AIRPORT KY US	19970430	278	117	124.1	37.05639	-88.7739	0	2400	0	2400
GHCND:USW00003816	PADUCAH BARKLEY REGIONAL AIRPORT KY US	19970501	183	78	124.1	37.05639	-88.7739	0	2400	0	2400
GHCND:USW00003816	PADUCAH BARKLEY REGIONAL AIRPORT KY US	19970502	222	83	124.1	37.05639	-88.7739	0	2400	0	2400
GHCND:USW00003816	PADUCAH BARKLEY REGIONAL AIRPORT KY US	19970503	150	89	124.1	37.05639	-88.7739	0	2400	0	2400
GHCND:USW00003816	PADUCAH BARKLEY REGIONAL AIRPORT KY US	19970504	206	56	124.1	37.05639	-88.7739	0	2400	0	2400
GHCND:USW00003816	PADUCAH BARKLEY REGIONAL AIRPORT KY US	19970505	233	106	124.1	37.05639	-88.7739	0	2400	0	2400
GHCND:USW00003816	PADUCAH BARKLEY REGIONAL AIRPORT KY US	19970506	233	83	124.1	37.05639	-88.7739	0	2400	0	2400
GHCND:USW00003816	PADUCAH BARKLEY REGIONAL AIRPORT KY US	19970507	233	72	124.1	37.05639	-88.7739	0	2400	0	2400
GHCND:USW00003816	PADUCAH BARKLEY REGIONAL AIRPORT KY US	19970508	244	156	124.1	37.05639	-88.7739	0	2400	0	2400
GHCND:USW00003816	PADUCAH BARKLEY REGIONAL AIRPORT KY US	19970509	206	72	124.1	37.05639	-88.7739	0	2400	0	2400
GHCND:USW00003816	PADUCAH BARKLEY REGIONAL AIRPORT KY US	19970510	211	67	124.1	37.05639	-88.7739	0	2400	0	2400
GHCND:USW00003816	PADUCAH BARKLEY REGIONAL AIRPORT KY US	19970511	239	56	124.1	37.05639	-88.7739	0	2400	0	2400
GHCND:USW00003816	PADUCAH BARKLEY REGIONAL AIRPORT KY US	19970512	189	56	124.1	37.05639	-88.7739	0	2400	0	2400
GHCND:USW00003816	PADUCAH BARKLEY REGIONAL AIRPORT KY US	19970513	200	67	124.1	37.05639	-88.7739	0	2400	0	2400
GHCND:USW00003816	PADUCAH BARKLEY REGIONAL AIRPORT KY US	19970514	250	106	124.1	37.05639	-88.7739	0	2400	0	2400
GHCND:USW00003816	PADUCAH BARKLEY REGIONAL AIRPORT KY US	19970515	222	39	124.1	37.05639	-88.7739	0	2400	0	2400
GHCND:USW00003816	PADUCAH BARKLEY REGIONAL AIRPORT KY US	19970516	200	22	124.1	37.05639	-88.7739	0	2400	0	2400
GHCND:USW00003816	PADUCAH BARKLEY REGIONAL AIRPORT KY US	19970517	294	122	124.1	37.05639	-88.7739	0	2400	0	2400
GHCND:USW00003816	PADUCAH BARKLEY REGIONAL AIRPORT KY US	19970518	300	183	124.1	37.05639	-88.7739	0	2400	0	2400
GHCND:USW00003816	PADUCAH BARKLEY REGIONAL AIRPORT KY US	19970519	272	144	124.1	37.05639	-88.7739	0	2400	0	2400
GHCND:USW00003816	PADUCAH BARKLEY REGIONAL AIRPORT KY US	19970520	217	111	124.1	37.05639	-88.7739	0	2400	0	2400
GHCND:USW00003816	PADUCAH BARKLEY REGIONAL AIRPORT KY US	19970521	206	89	124.1	37.05639	-88.7739	0	2400	0	2400
GHCND:USW00003816	PADUCAH BARKLEY REGIONAL AIRPORT KY US	19970522	211	78	124.1	37.05639	-88.7739	0	2400	0	2400
GHCND:USW00003816	PADUCAH BARKLEY REGIONAL AIRPORT KY US	19970523	261	67	124.1	37.05639	-88.7739	0	2400	0	2400
GHCND:USW00003816	PADUCAH BARKLEY REGIONAL AIRPORT KY US	19970524	267	139	124.1	37.05639	-88.7739	0	2400	0	2400
GHCND:USW00003816	PADUCAH BARKLEY REGIONAL AIRPORT KY US	19970525	261	189	124.1	37.05639	-88.7739	0	2400	0	2400
GHCND:USW00003816	PADUCAH BARKLEY REGIONAL AIRPORT KY US	19970526	278	178	124.1	37.05639	-88.7739	0	2400	0	2400
GHCND:USW00003816	PADUCAH BARKLEY REGIONAL AIRPORT KY US	19970527	211	150	124.1	37.05639	-88.7739	0	2400	0	2400
GHCND:USW00003816	PADUCAH BARKLEY REGIONAL AIRPORT KY US	19970528	239	156	124.1	37.05639	-88.7739	0	2400	0	2400
GHCND:USW00003816	PADUCAH BARKLEY REGIONAL AIRPORT KY US	19970529	233	133	124.1	37.05639	-88.7739	0	2400	0	2400
GHCND:USW00003816	PADUCAH BARKLEY REGIONAL AIRPORT KY US	19970530	222	156	124.1	37.05639	-88.7739	0	2400	0	2400
GHCND:USW00003816	PADUCAH BARKLEY REGIONAL AIRPORT KY US	19970531	217	161	124.1	37.05639	-88.7739	0	2400	0	2400
GHCND:USW00003816	PADUCAH BARKLEY REGIONAL AIRPORT KY US	19970601	172	144	124.1	37.05639	-88.7739	0	2400	0	2400
GHCND:USW00003816	PADUCAH BARKLEY REGIONAL AIRPORT KY US	19970602	239	144	124.1	37.05639	-88.7739	0	2400	0	2400
GHCND:USW00003816	PADUCAH BARKLEY REGIONAL AIRPORT KY US	19970603	239	161	124.1	37.05639	-88.7739	0	2400	0	2400
GHCND:USW00003816	PADUCAH BARKLEY REGIONAL AIRPORT KY US	19970604	189	161	124.1	37.05639	-88.7739	0	2400	0	2400
GHCND:USW00003816	PADUCAH BARKLEY REGIONAL AIRPORT KY US	19970605	239	133	124.1	37.05639	-88.7739	0	2400	0	2400
GHCND:USW00003816	PADUCAH BARKLEY REGIONAL AIRPORT KY US	19970606	239	156	124.1	37.05639	-88.7739	0	2400	0	2400
GHCND:USW00003816	PADUCAH BARKLEY REGIONAL AIRPORT KY US	19970607	250	144	124.1	37.05639	-88.7739	0	2400	0	2400
GHCND:USW00003816	PADUCAH BARKLEY REGIONAL AIRPORT KY US	19970608	261	144	124.1	37.05639	-88.7739	0	2400	0	2400
GHCND:USW00003816	PADUCAH BARKLEY REGIONAL AIRPORT KY US	19970609	244	144	124.1	37.05639	-88.7739	0	2400	0	2400
GHCND:USW00003816	PADUCAH BARKLEY REGIONAL AIRPORT KY US	19970610	222	167	124.1	37.05639	-88.7739	0	2400	0	2400
GHCND:USW00003816	PADUCAH BARKLEY REGIONAL AIRPORT KY US	19970611	228	167	124.1	37.05639	-88.7739	0	2400	0	2400
GHCND:USW00003816	PADUCAH BARKLEY REGIONAL AIRPORT KY US	19970612	267	183	124.1	37.05639	-88.7739	0	2400	0	2400
GHCND:USW00003816	PADUCAH BARKLEY REGIONAL AIRPORT KY US	19970613	272	183	124.1	37.05639	-88.7739	0	2400	0	2400
GHCND:USW00003816	PADUCAH BARKLEY REGIONAL AIRPORT KY US	19970614	283	161	124.1	37.05639	-88.7739	0	2400	0	2400
GHCND:USW00003816	PADUCAH BARKLEY REGIONAL AIRPORT KY US	19970615	289	133	124.1	37.05639	-88.7739	0	2400	0	2400
GHCND:USW00003816	PADUCAH BARKLEY REGIONAL AIRPORT KY US	19970616	294	194	124.1	37.05639	-88.7739	0	2400	0	2400
GHCND:USW00003816	PADUCAH BARKLEY REGIONAL AIRPORT KY US	19970617	256	200	124.1	37.05639	-88.7739	0	2400	0	2400
GHCND:USW00003816	PADUCAH BARKLEY REGIONAL AIRPORT KY US	19970618	300	189	124.1	37.05639	-88.7739	0	2400	0	2400
GHCND:USW00003816	PADUCAH BARKLEY REGIONAL AIRPORT KY US	19970619	322	211	124.1	37.05639	-88.7739	0	2400	0	2400
GHCND:USW00003816	PADUCAH BARKLEY REGIONAL AIRPORT KY US	19970620	322	211	124.1	37.05639	-88.7739	0	2400	0	2400
GHCND:USW00003816	PADUCAH BARKLEY REGIONAL AIRPORT KY US	19970621	311	206	124.1	37.05639	-88.7739	0	2400	0	2400
GHCND:USW00003816	PADUCAH BARKLEY REGIONAL AIRPORT KY US	19970622	311	200	124.1	37.05639	-88.7739	0	2400	0	2400
GHCND:USW00003816	PADUCAH BARKLEY REGIONAL AIRPORT KY US	19970623	333	206	124.1	37.05639	-88.7739	0	2400	0	2400
GHCND:USW00003816	PADUCAH BARKLEY REGIONAL AIRPORT KY US	19970624	339	222	124.1	37.05639	-88.7739	0	2400	0	2400
GHCND:USW00003816	PADUCAH BARKLEY REGIONAL AIRPORT KY US	19970625	317	217	124.1	37.05639	-88.7739	0	2400	0	2400
GHCND:USW00003816	PADUCAH BARKLEY REGIONAL AIRPORT KY US	19970626	300	211	124.1	37.05639	-88.7739	0	2400	0	2400
GHCND:USW00003816	PADUCAH BARKLEY REGIONAL AIRPORT KY US	19970627	306	206	124.1	37.05639	-88.7739	0	2400	0	2400
GHCND:USW00003816	PADUCAH BARKLEY REGIONAL AIRPORT KY US	19970628	306	211	124.1	37.05639	-88.7739	0	2400	0	2400
GHCND:USW00003816	PADUCAH BARKLEY REGIONAL AIRPORT KY US	19970629	294	217	124.1	37.05639	-88.7739	0	2400	0	2400
GHCND:USW00003816	PADUCAH BARKLEY REGIONAL AIRPORT KY US	19970630	289	217	124.1	37.05639	-88.7739	0	2400	0	2400
GHCND:USW00003816	PADUCAH BARKLEY REGIONAL AIRPORT KY US	19970701	339	206	124.1	37.05639	-88.7739	0	2400	0	2400
GHCND:USW00003816	PADUCAH BARKLEY REGIONAL AIRPORT KY US	19970702	339	233	124.1	37.05639	-88.7739	0	2400	0	2400
GHCND:USW00003816	PADUCAH BARKLEY REGIONAL AIRPORT KY US	19970703	311	189	124.1	37.05639	-88.7739	0	2400	0	2400
GHCND:USW00003816	PADUCAH BARKLEY REGIONAL AIRPORT KY US	19970704	250	161	124.1	37.05639	-88.7739	0	2400	0	2400
GHCND:USW00003816	PADUCAH BARKLEY REGIONAL AIRPORT KY US	19970705	250	128	124.1	37.05639	-88.7739	0	2400	0	2400
GHCND:USW00003816	PADUCAH BARKLEY REGIONAL AIRPORT KY US	19970706	267	122	124.1	37.05639	-88.7739	0	2400	0	2400
GHCND:USW00003816	PADUCAH BARKLEY REGIONAL AIRPORT KY US	19970707	300	150	124.1	37.05639	-88.7739	0	2400	0	2400
GHCND:USW00003816	PADUCAH BARKLEY REGIONAL AIRPORT KY US	19970708	311	206	124.1	37.05639	-88.7739	0	2400	0	2400
GHCND:USW00003816	PADUCAH BARKLEY REGIONAL AIRPORT KY US	19970709	306	200	124.1	37.05639	-88.7739	0	2400	0	2400
GHCND:USW00003816	PADUCAH BARKLEY REGIONAL AIRPORT KY US	19970710	283	183	124.1	37.05639	-88.7739	0	2400	0	2400
GHCND:USW00003816	PADUCAH BARKLEY REGIONAL AIRPORT KY US	19970711	294	161	124.1	37.05639	-88.7739	0	2400	0	2400
GHCND:USW00003816	PADUCAH BARKLEY REGIONAL AIRPORT KY US	19970712	317	178	124.1	37.05639	-88.7739	0	2400	0	2400
GHCND:USW00003816	PADUCAH BARKLEY REGIONAL AIRPORT KY US	19970713	339	228	124.1	37.05639	-88.7739	0	2400	0	2400
GHCND:USW00003816	PADUCAH BARKLEY REGIONAL AIRPORT KY US	19970714	339	200	124.1	37.05639	-88.7739	0	2400	0	2400
GHCND:USW00003816	PADUCAH BARKLEY REGIONAL AIRPORT KY US	19970715	317	200	124.1	37.05639	-88.7739	0	2400	0	2400
GHCND:USW00003816	PADUCAH BARKLEY REGIONAL AIRPORT KY US	19970716	322	194	124.1	37.05639	-88.7739	0	2400	0	2400
GHCND:USW00003816	PADUCAH BARKLEY REGIONAL AIRPORT KY US	19970717	328	194	124.1	37.05639	-88.7739	0	2400	0	2400
GHCND:USW00003816	PADUCAH BARKLEY REGIONAL AIRPORT KY US	19970718	328	206	124.1	37.05639	-88.7739	0	2400	0	2400
GHCND:USW00003816	PADUCAH BARKLEY REGIONAL AIRPORT KY US	19970719	339	206	124.1	37.05639	-88.7739	0	2400	0	2400
GHCND:USW00003816	PADUCAH BARKLEY REGIONAL AIRPORT KY US	19970720	339	211	124.1	37.05639	-88.7739	0	2400	0	2400
GHCND:USW00003816	PADUCAH BARKLEY REGIONAL AIRPORT KY US	19970721	344	228	124.1	37.05639	-88.7739	0	2400	0	2400
GHCND:USW00003816	PADUCAH BARKLEY REGIONAL AIRPORT KY US	19970722	339	239	124.1	37.05639	-88.7739	0	2400	0	2400
GHCND:USW00003816	PADUCAH BARKLEY REGIONAL AIRPORT KY US	19970723	322	228	124.1	37.05639	-88.7739	0	2400	0	2400
GHCND:USW00003816	PADUCAH BARKLEY REGIONAL AIRPORT KY US	19970724	322	206	124.1	37.05639	-88.7739	0	2400	0	2400
GHCND:USW00003816	PADUCAH BARKLEY REGIONAL AIRPORT KY US	19970725	333	206	124.1	37.05639	-88.7739	0	2400	0	2400
GHCND:USW00003816	PADUCAH BARKLEY REGIONAL AIRPORT KY US	19970726	367	244	124.1	37.05639	-88.7739	0	2400	0	2400
GHCND:USW00003816	PADUCAH BARKLEY REGIONAL AIRPORT KY US	19970727	378	239	124.1	37.05639	-88.7739	0	2400	0	2400
GHCND:USW00003816	PADUCAH BARKLEY REGIONAL AIRPORT KY US	19970728	356	228	124.1	37.05639	-88.7739	0	2400	0	2400
GHCND:USW00003816	PADUCAH BARKLEY REGIONAL AIRPORT KY US	19970729	300	206	124.1	37.05639	-88.7739	0	2400	0	2400
GHCND:USW00003816	PADUCAH BARKLEY REGIONAL AIRPORT KY US	19970730	283	189	124.1	37.05639	-88.7739	0	2400	0	2400
GHCND:USW00003816	PADUCAH BARKLEY REGIONAL AIRPORT KY US	19970731	300	161	124.1	37.05639	-88.7739	0	2400	0	2400
GHCND:USW00003816	PADUCAH BARKLEY REGIONAL AIRPORT KY US	19970801	300	161	124.1	37.05639	-88.7739	0	2400	0	2400
GHCND:USW00003816	PADUCAH BARKLEY REGIONAL AIRPORT KY US	19970802	306	161	124.1	37.05639	-88.7739	0	2400	0	2400
GHCND:USW00003816	PADUCAH BARKLEY REGIONAL AIRPORT KY US	19970803	322	183	124.1	37.05639	-88.7739	0	2400	0	2400
GHCND:USW00003816	PADUCAH BARKLEY REGIONAL AIRPORT KY US	19970804	333	217	124.1	37.05639	-88.7739	0	2400	0	2400
GHCND:USW00003816	PADUCAH BARKLEY REGIONAL AIRPORT KY US	19970805	294	172	124.1	37.05639	-88.7739	0	2400	0	2400
GHCND:USW00003816	PADUCAH BARKLEY REGIONAL AIRPORT KY US	19970806	272	150	124.1	37.05639	-88.7739	0	2400	0	2400
GHCND:USW00003816	PADUCAH BARKLEY REGIONAL AIRPORT KY US	19970807	283	133	124.1	37.05639	-88.7739	0	2400	0	2400
GHCND:USW00003816	PADUCAH BARKLEY REGIONAL AIRPORT KY US	19970808	228	139	124.1	37.05639	-88.7739	0	2400	0	2400
GHCND:USW00003816	PADUCAH BARKLEY REGIONAL AIRPORT KY US	19970809	256	200	124.1	37.05639	-88.7739	0	2400	0	2400
GHCND:USW00003816	PADUCAH BARKLEY REGIONAL AIRPORT KY US	19970810	306	200	124.1	37.05639	-88.7739	0	2400	0	2400
GHCND:USW00003816	PADUCAH BARKLEY REGIONAL AIRPORT KY US	19970811	311	189	124.1	37.05639	-88.7739	0	2400	0	2400
GHCND:USW00003816	PADUCAH BARKLEY REGIONAL AIRPORT KY US	19970812	300	222	124.1	37.05639	-88.7739	0	2400	0	2400
GHCND:USW00003816	PADUCAH BARKLEY REGIONAL AIRPORT KY US	19970813	300	217	124.1	37.05639	-88.7739	0	2400	0	2400
GHCND:USW00003816	PADUCAH BARKLEY REGIONAL AIRPORT KY US	19970814	306	200	124.1	37.05639	-88.7739	0	2400	0	2400
GHCND:USW00003816	PADUCAH BARKLEY REGIONAL AIRPORT KY US	19970815	322	228	124.1	37.05639	-88.7739	0	2400	0	2400
GHCND:USW00003816	PADUCAH BARKLEY REGIONAL AIRPORT KY US	19970816	322	256	124.1	37.05639	-88.7739	0	2400	0	2400
GHCND:USW00003816	PADUCAH BARKLEY REGIONAL AIRPORT KY US	19970817	306	217	124.1	37.05639	-88.7739	0	2400	0	2400
GHCND:USW00003816	PADUCAH BARKLEY REGIONAL AIRPORT KY US	19970818	300	200	124.1	37.05639	-88.7739	0	2400	0	2400
GHCND:USW00003816	PADUCAH BARKLEY REGIONAL AIRPORT KY US	19970819	267	206	124.1	37.05639	-88.7739	0	2400	0	2400
GHCND:USW00003816	PADUCAH BARKLEY REGIONAL AIRPORT KY US	19970820	261	183	124.1	37.05639	-88.7739	0	2400	0	2400
GHCND:USW00003816	PADUCAH BARKLEY REGIONAL AIRPORT KY US	19970821	256	156	124.1	37.05639	-88.7739	0	2400	0	2400
GHCND:USW00003816	PADUCAH BARKLEY REGIONAL AIRPORT KY US	19970822	272	133	124.1	37.05639	-88.7739	0	2400	0	2400

GHCND:USW00003816	PADUCAH BARKLEY REGIONAL AIRPORT KY US	19970823	267	117	124.1	37.05639	-88.7739	0	2400	0	2400
GHCND:USW00003816	PADUCAH BARKLEY REGIONAL AIRPORT KY US	19970824	272	122	124.1	37.05639	-88.7739	0	2400	0	2400
GHCND:USW00003816	PADUCAH BARKLEY REGIONAL AIRPORT KY US	19970825	294	161	124.1	37.05639	-88.7739	0	2400	0	2400
GHCND:USW00003816	PADUCAH BARKLEY REGIONAL AIRPORT KY US	19970826	300	200	124.1	37.05639	-88.7739	0	2400	0	2400
GHCND:USW00003816	PADUCAH BARKLEY REGIONAL AIRPORT KY US	19970827	322	200	124.1	37.05639	-88.7739	0	2400	0	2400
GHCND:USW00003816	PADUCAH BARKLEY REGIONAL AIRPORT KY US	19970828	322	211	124.1	37.05639	-88.7739	0	2400	0	2400
GHCND:USW00003816	PADUCAH BARKLEY REGIONAL AIRPORT KY US	19970829	311	194	124.1	37.05639	-88.7739	0	2400	0	2400
GHCND:USW00003816	PADUCAH BARKLEY REGIONAL AIRPORT KY US	19970830	317	183	124.1	37.05639	-88.7739	0	2400	0	2400
GHCND:USW00003816	PADUCAH BARKLEY REGIONAL AIRPORT KY US	19970831	317	206	124.1	37.05639	-88.7739	0	2400	0	2400
GHCND:USW00003816	PADUCAH BARKLEY REGIONAL AIRPORT KY US	19970901	333	200	124.1	37.05639	-88.7739	0	2400	0	2400
GHCND:USW00003816	PADUCAH BARKLEY REGIONAL AIRPORT KY US	19970902	333	206	124.1	37.05639	-88.7739	0	2400	0	2400
GHCND:USW00003816	PADUCAH BARKLEY REGIONAL AIRPORT KY US	19970903	228	133	124.1	37.05639	-88.7739	0	2400	0	2400
GHCND:USW00003816	PADUCAH BARKLEY REGIONAL AIRPORT KY US	19970904	233	89	124.1	37.05639	-88.7739	0	2400	0	2400
GHCND:USW00003816	PADUCAH BARKLEY REGIONAL AIRPORT KY US	19970905	267	72	124.1	37.05639	-88.7739	0	2400	0	2400
GHCND:USW00003816	PADUCAH BARKLEY REGIONAL AIRPORT KY US	19970906	283	111	124.1	37.05639	-88.7739	0	2400	0	2400
GHCND:USW00003816	PADUCAH BARKLEY REGIONAL AIRPORT KY US	19970907	306	144	124.1	37.05639	-88.7739	0	2400	0	2400
GHCND:USW00003816	PADUCAH BARKLEY REGIONAL AIRPORT KY US	19970908	283	178	124.1	37.05639	-88.7739	0	2400	0	2400
GHCND:USW00003816	PADUCAH BARKLEY REGIONAL AIRPORT KY US	19970909	267	172	124.1	37.05639	-88.7739	0	2400	0	2400
GHCND:USW00003816	PADUCAH BARKLEY REGIONAL AIRPORT KY US	19970910	267	128	124.1	37.05639	-88.7739	0	2400	0	2400
GHCND:USW00003816	PADUCAH BARKLEY REGIONAL AIRPORT KY US	19970911	256	106	124.1	37.05639	-88.7739	0	2400	0	2400
GHCND:USW00003816	PADUCAH BARKLEY REGIONAL AIRPORT KY US	19970912	267	94	124.1	37.05639	-88.7739	0	2400	0	2400
GHCND:USW00003816	PADUCAH BARKLEY REGIONAL AIRPORT KY US	19970913	278	94	124.1	37.05639	-88.7739	0	2400	0	2400
GHCND:USW00003816	PADUCAH BARKLEY REGIONAL AIRPORT KY US	19970914	306	156	124.1	37.05639	-88.7739	0	2400	0	2400
GHCND:USW00003816	PADUCAH BARKLEY REGIONAL AIRPORT KY US	19970915	283	189	124.1	37.05639	-88.7739	0	2400	0	2400
GHCND:USW00003816	PADUCAH BARKLEY REGIONAL AIRPORT KY US	19970916	311	189	124.1	37.05639	-88.7739	0	2400	0	2400
GHCND:USW00003816	PADUCAH BARKLEY REGIONAL AIRPORT KY US	19970917	272	167	124.1	37.05639	-88.7739	0	2400	0	2400
GHCND:USW00003816	PADUCAH BARKLEY REGIONAL AIRPORT KY US	19970918	317	139	124.1	37.05639	-88.7739	0	2400	0	2400
GHCND:USW00003816	PADUCAH BARKLEY REGIONAL AIRPORT KY US	19970919	333	200	124.1	37.05639	-88.7739	0	2400	0	2400
GHCND:USW00003816	PADUCAH BARKLEY REGIONAL AIRPORT KY US	19970920	244	172	124.1	37.05639	-88.7739	0	2400	0	2400
GHCND:USW00003816	PADUCAH BARKLEY REGIONAL AIRPORT KY US	19970921	233	117	124.1	37.05639	-88.7739	0	2400	0	2400
GHCND:USW00003816	PADUCAH BARKLEY REGIONAL AIRPORT KY US	19970922	239	111	124.1	37.05639	-88.7739	0	2400	0	2400
GHCND:USW00003816	PADUCAH BARKLEY REGIONAL AIRPORT KY US	19970923	172	139	124.1	37.05639	-88.7739	0	2400	0	2400
GHCND:USW00003816	PADUCAH BARKLEY REGIONAL AIRPORT KY US	19970924	172	139	124.1	37.05639	-88.7739	0	2400	0	2400
GHCND:USW00003816	PADUCAH BARKLEY REGIONAL AIRPORT KY US	19970925	261	122	124.1	37.05639	-88.7739	0	2400	0	2400
GHCND:USW00003816	PADUCAH BARKLEY REGIONAL AIRPORT KY US	19970926	267	106	124.1	37.05639	-88.7739	0	2400	0	2400
GHCND:USW00003816	PADUCAH BARKLEY REGIONAL AIRPORT KY US	19970927	278	83	124.1	37.05639	-88.7739	0	2400	0	2400
GHCND:USW00003816	PADUCAH BARKLEY REGIONAL AIRPORT KY US	19970928	289	117	124.1	37.05639	-88.7739	0	2400	0	2400
GHCND:USW00003816	PADUCAH BARKLEY REGIONAL AIRPORT KY US	19970929	278	117	124.1	37.05639	-88.7739	0	2400	0	2400
GHCND:USW00003816	PADUCAH BARKLEY REGIONAL AIRPORT KY US	19970930	267	139	124.1	37.05639	-88.7739	0	2400	0	2400
GHCND:USW00003816	PADUCAH BARKLEY REGIONAL AIRPORT KY US	19971001	244	72	124.1	37.05639	-88.7739	0	2400	0	2400
GHCND:USW00003816	PADUCAH BARKLEY REGIONAL AIRPORT KY US	19971002	244	61	124.1	37.05639	-88.7739	0	2400	0	2400
GHCND:USW00003816	PADUCAH BARKLEY REGIONAL AIRPORT KY US	19971003	278	150	124.1	37.05639	-88.7739	0	2400	0	2400
GHCND:USW00003816	PADUCAH BARKLEY REGIONAL AIRPORT KY US	19971004	289	167	124.1	37.05639	-88.7739	0	2400	0	2400
GHCND:USW00003816	PADUCAH BARKLEY REGIONAL AIRPORT KY US	19971005	289	161	124.1	37.05639	-88.7739	0	2400	0	2400
GHCND:USW00003816	PADUCAH BARKLEY REGIONAL AIRPORT KY US	19971006	289	156	124.1	37.05639	-88.7739	0	2400	0	2400
GHCND:USW00003816	PADUCAH BARKLEY REGIONAL AIRPORT KY US	19971007	300	139	124.1	37.05639	-88.7739	0	2400	0	2400
GHCND:USW00003816	PADUCAH BARKLEY REGIONAL AIRPORT KY US	19971008	294	200	124.1	37.05639	-88.7739	0	2400	0	2400
GHCND:USW00003816	PADUCAH BARKLEY REGIONAL AIRPORT KY US	19971009	239	167	124.1	37.05639	-88.7739	0	2400	0	2400
GHCND:USW00003816	PADUCAH BARKLEY REGIONAL AIRPORT KY US	19971010	283	161	124.1	37.05639	-88.7739	0	2400	0	2400
GHCND:USW00003816	PADUCAH BARKLEY REGIONAL AIRPORT KY US	19971011	294	167	124.1	37.05639	-88.7739	0	2400	0	2400
GHCND:USW00003816	PADUCAH BARKLEY REGIONAL AIRPORT KY US	19971012	294	183	124.1	37.05639	-88.7739	0	2400	0	2400
GHCND:USW00003816	PADUCAH BARKLEY REGIONAL AIRPORT KY US	19971013	239	89	124.1	37.05639	-88.7739	0	2400	0	2400
GHCND:USW00003816	PADUCAH BARKLEY REGIONAL AIRPORT KY US	19971014	183	28	124.1	37.05639	-88.7739	0	2400	0	2400
GHCND:USW00003816	PADUCAH BARKLEY REGIONAL AIRPORT KY US	19971015	178	17	124.1	37.05639	-88.7739	0	2400	0	2400
GHCND:USW00003816	PADUCAH BARKLEY REGIONAL AIRPORT KY US	19971016	178	44	124.1	37.05639	-88.7739	0	2400	0	2400
GHCND:USW00003816	PADUCAH BARKLEY REGIONAL AIRPORT KY US	19971017	172	44	124.1	37.05639	-88.7739	0	2400	0	2400
GHCND:USW00003816	PADUCAH BARKLEY REGIONAL AIRPORT KY US	19971018	167	17	124.1	37.05639	-88.7739	0	2400	0	2400
GHCND:USW00003816	PADUCAH BARKLEY REGIONAL AIRPORT KY US	19971019	194	6	124.1	37.05639	-88.7739	0	2400	0	2400
GHCND:USW00003816	PADUCAH BARKLEY REGIONAL AIRPORT KY US	19971020	200	50	124.1	37.05639	-88.7739	0	2400	0	2400
GHCND:USW00003816	PADUCAH BARKLEY REGIONAL AIRPORT KY US	19971021	144	39	124.1	37.05639	-88.7739	0	2400	0	2400
GHCND:USW00003816	PADUCAH BARKLEY REGIONAL AIRPORT KY US	19971022	122	-22	124.1	37.05639	-88.7739	0	2400	0	2400
GHCND:USW00003816	PADUCAH BARKLEY REGIONAL AIRPORT KY US	19971023	172	-11	124.1	37.05639	-88.7739	0	2400	0	2400
GHCND:USW00003816	PADUCAH BARKLEY REGIONAL AIRPORT KY US	19971024	139	100	124.1	37.05639	-88.7739	0	2400	0	2400
GHCND:USW00003816	PADUCAH BARKLEY REGIONAL AIRPORT KY US	19971025	139	106	124.1	37.05639	-88.7739	0	2400	0	2400
GHCND:USW00003816	PADUCAH BARKLEY REGIONAL AIRPORT KY US	19971026	167	56	124.1	37.05639	-88.7739	0	2400	0	2400
GHCND:USW00003816	PADUCAH BARKLEY REGIONAL AIRPORT KY US	19971027	67	-22	124.1	37.05639	-88.7739	0	2400	0	2400
GHCND:USW00003816	PADUCAH BARKLEY REGIONAL AIRPORT KY US	19971028	128	-33	124.1	37.05639	-88.7739	0	2400	0	2400
GHCND:USW00003816	PADUCAH BARKLEY REGIONAL AIRPORT KY US	19971029	178	11	124.1	37.05639	-88.7739	0	2400	0	2400
GHCND:USW00003816	PADUCAH BARKLEY REGIONAL AIRPORT KY US	19971030	194	0	124.1	37.05639	-88.7739	0	2400	0	2400
GHCND:USW00003816	PADUCAH BARKLEY REGIONAL AIRPORT KY US	19971031	167	122	124.1	37.05639	-88.7739	0	2400	0	2400
GHCND:USW00003816	PADUCAH BARKLEY REGIONAL AIRPORT KY US	19971101	189	33	124.1	37.05639	-88.7739	0	2400	0	2400
GHCND:USW00003816	PADUCAH BARKLEY REGIONAL AIRPORT KY US	19971102	139	28	124.1	37.05639	-88.7739	0	2400	0	2400
GHCND:USW00003816	PADUCAH BARKLEY REGIONAL AIRPORT KY US	19971103	67	17	124.1	37.05639	-88.7739	0	2400	0	2400
GHCND:USW00003816	PADUCAH BARKLEY REGIONAL AIRPORT KY US	19971104	117	-11	124.1	37.05639	-88.7739	0	2400	0	2400
GHCND:USW00003816	PADUCAH BARKLEY REGIONAL AIRPORT KY US	19971105	133	56	124.1	37.05639	-88.7739	0	2400	0	2400
GHCND:USW00003816	PADUCAH BARKLEY REGIONAL AIRPORT KY US	19971106	100	78	124.1	37.05639	-88.7739	0	2400	0	2400
GHCND:USW00003816	PADUCAH BARKLEY REGIONAL AIRPORT KY US	19971107	111	61	124.1	37.05639	-88.7739	0	2400	0	2400
GHCND:USW00003816	PADUCAH BARKLEY REGIONAL AIRPORT KY US	19971108	117	28	124.1	37.05639	-88.7739	0	2400	0	2400
GHCND:USW00003816	PADUCAH BARKLEY REGIONAL AIRPORT KY US	19971109	111	11	124.1	37.05639	-88.7739	0	2400	0	2400
GHCND:USW00003816	PADUCAH BARKLEY REGIONAL AIRPORT KY US	19971110	78	17	124.1	37.05639	-88.7739	0	2400	0	2400
GHCND:USW00003816	PADUCAH BARKLEY REGIONAL AIRPORT KY US	19971111	72	6	124.1	37.05639	-88.7739	0	2400	0	2400
GHCND:USW00003816	PADUCAH BARKLEY REGIONAL AIRPORT KY US	19971112	28	0	124.1	37.05639	-88.7739	0	2400	0	2400
GHCND:USW00003816	PADUCAH BARKLEY REGIONAL AIRPORT KY US	19971113	17	6	124.1	37.05639	-88.7739	0	2400	0	2400
GHCND:USW00003816	PADUCAH BARKLEY REGIONAL AIRPORT KY US	19971114	17	-28	124.1	37.05639	-88.7739	0	2400	0	2400
GHCND:USW00003816	PADUCAH BARKLEY REGIONAL AIRPORT KY US	19971115	44	-6	124.1	37.05639	-88.7739	0	2400	0	2400
GHCND:USW00003816	PADUCAH BARKLEY REGIONAL AIRPORT KY US	19971116	11	-89	124.1	37.05639	-88.7739	0	2400	0	2400
GHCND:USW00003816	PADUCAH BARKLEY REGIONAL AIRPORT KY US	19971117	50	-106	124.1	37.05639	-88.7739	0	2400	0	2400
GHCND:USW00003816	PADUCAH BARKLEY REGIONAL AIRPORT KY US	19971118	106	-67	124.1	37.05639	-88.7739	0	2400	0	2400
GHCND:USW00003816	PADUCAH BARKLEY REGIONAL AIRPORT KY US	19971119	150	-17	124.1	37.05639	-88.7739	0	2400	0	2400
GHCND:USW00003816	PADUCAH BARKLEY REGIONAL AIRPORT KY US	19971120	144	44	124.1	37.05639	-88.7739	0	2400	0	2400
GHCND:USW00003816	PADUCAH BARKLEY REGIONAL AIRPORT KY US	19971121	100	67	124.1	37.05639	-88.7739	0	2400	0	2400
GHCND:USW00003816	PADUCAH BARKLEY REGIONAL AIRPORT KY US	19971122	72	-22	124.1	37.05639	-88.7739	0	2400	0	2400
GHCND:USW00003816	PADUCAH BARKLEY REGIONAL AIRPORT KY US	19971123	83	-33	124.1	37.05639	-88.7739	0	2400	0	2400
GHCND:USW00003816	PADUCAH BARKLEY REGIONAL AIRPORT KY US	19971124	106	-33	124.1	37.05639	-88.7739	0	2400	0	2400
GHCND:USW00003816	PADUCAH BARKLEY REGIONAL AIRPORT KY US	19971125	167	39	124.1	37.05639	-88.7739	0	2400	0	2400
GHCND:USW00003816	PADUCAH BARKLEY REGIONAL AIRPORT KY US	19971126	183	-17	124.1	37.05639	-88.7739	0	2400	0	2400
GHCND:USW00003816	PADUCAH BARKLEY REGIONAL AIRPORT KY US	19971127	172	-50	124.1	37.05639	-88.7739	0	2400	0	2400
GHCND:USW00003816	PADUCAH BARKLEY REGIONAL AIRPORT KY US	19971128	211	100	124.1	37.05639	-88.7739	0	2400	0	2400
GHCND:USW00003816	PADUCAH BARKLEY REGIONAL AIRPORT KY US	19971129	183	100	124.1	37.05639	-88.7739	0	2400	0	2400
GHCND:USW00003816	PADUCAH BARKLEY REGIONAL AIRPORT KY US	19971130	150	50	124.1	37.05639	-88.7739	0	2400	0	2400
GHCND:USW00003816	PADUCAH BARKLEY REGIONAL AIRPORT KY US	19971201	72	-11	124.1	37.05639	-88.7739	0	2400	0	2400
GHCND:USW00003816	PADUCAH BARKLEY REGIONAL AIRPORT KY US	19971202	78	-11	124.1	37.05639	-88.7739	0	2400	0	2400
GHCND:USW00003816	PADUCAH BARKLEY REGIONAL AIRPORT KY US	19971203	100	33	124.1	37.05639	-88.7739	0	2400	0	2400
GHCND:USW00003816	PADUCAH BARKLEY REGIONAL AIRPORT KY US	19971204	72	11	124.1	37.05639	-88.7739	0	2400	0	2400
GHCND:USW00003816	PADUCAH BARKLEY REGIONAL AIRPORT KY US	19971205	22	-39	124.1	37.05639	-88.7739	0	2400	0	2400
GHCND:USW00003816	PADUCAH BARKLEY REGIONAL AIRPORT KY US	19971206	11	-44	124.1	37.05639	-88.7739	0	2400	0	2400
GHCND:USW00003816	PADUCAH BARKLEY REGIONAL AIRPORT KY US	19971207	56	-78	124.1	37.05639	-88.7739	0	2400	0	2400
GHCND:USW00003816	PADUCAH BARKLEY REGIONAL AIRPORT KY US	19971208	17	-22	124.1	37.05639	-88.7739	0	2400	0	2400
GHCND:USW00003816	PADUCAH BARKLEY REGIONAL AIRPORT KY US	19971209	83	17	124.1	37.05639	-88.7739	0	2400	0	2400
GHCND:USW00003816	PADUCAH BARKLEY REGIONAL AIRPORT KY US	19971210	94	22	124.1	37.05639	-88.7739	0	2400	0	2400
GHCND:USW00003816	PADUCAH BARKLEY REGIONAL AIRPORT KY US	19971211	33	17	124.1	37.05639	-88.7739	0	2400	0	2400
GHCND:USW00003816	PADUCAH BARKLEY REGIONAL AIRPORT KY US	19971212	33	6	124.1	37.05639	-88.7739	0	2400	0	2400
GHCND:USW00003816	PADUCAH BARKLEY REGIONAL AIRPORT KY US	19971213	39	-61	124.1	37.05639	-88.7739	0	2400	0	2400
GHCND:USW00003816	PADUCAH BARKLEY REGIONAL AIRPORT KY US	19971214	78	-67	124.1	37.05639	-88.7739	0	2400	0	2400
GHCND:USW00003816	PADUCAH BARKLEY REGIONAL AIRPORT KY US	19971215	94	-72	124.1	37.05639	-88.7739	0	2400	0	2400
GHCND:USW00003816	PADUCAH BARKLEY REGIONAL AIRPORT KY US	19971216	133	-50	124.1	37.05639	-88.7739	0	2400	0	2400
GHCND:USW00003816	PADUCAH BARKLEY REGIONAL AIRPORT KY US	19971217	117	-33	124.1	37.05639	-88.7739	0	2400	0	2400
GHCND:USW00003816	PADUCAH BARKLEY REGIONAL AIRPORT KY US	19971218	122	-50	124.1	37.05639	-88.7739	0	2400	0	2400
GHCND:USW00003816	PADUCAH BARKLEY REGIONAL AIRPORT KY US	19971219	172	-22	124.1	37.05639	-88.7739	0	2400	0	2400
GHCND:USW00003816	PADUCAH BARKLEY REGIONAL AIRPORT KY US	19971220	106	11	124.1	37.05639	-88.7739	0	2400	0	2400
GHCND:USW00003816	PADUCAH BARKLEY REGIONAL AIRPORT KY US	19971221	94	0	124.1	37.05639	-88.7739	0	2400	0	2400
GHCND:USW00003816	PADUCAH BARKLEY REGIONAL AIRPORT KY US	19971222	122	56	124.1	37.05639	-88.7739	0	2400	0	2400
GHCND:USW00003816	PADUCAH BARKLEY REGIONAL AIRPORT KY US	19971223	67	44	124.1	37.05639	-88.7739	0	2400	0	2400
GHCND:USW00003816	PADUCAH BARKLEY REGIONAL AIRPORT KY US	19971224	106	44	124.1	37.05639	-88.7739	0	2400	0	2400

GHCND:USW00003816	PADUCAH BARKLEY REGIONAL AIRPORT KY US	19971225	61	28	124.1	37.05639	-88.7739	0	2400	0	2400
GHCND:USW00003816	PADUCAH BARKLEY REGIONAL AIRPORT KY US	19971226	33	0	124.1	37.05639	-88.7739	0	2400	0	2400
GHCND:USW00003816	PADUCAH BARKLEY REGIONAL AIRPORT KY US	19971227	39	-56	124.1	37.05639	-88.7739	0	2400	0	2400
GHCND:USW00003816	PADUCAH BARKLEY REGIONAL AIRPORT KY US	19971228	56	-56	124.1	37.05639	-88.7739	0	2400	0	2400
GHCND:USW00003816	PADUCAH BARKLEY REGIONAL AIRPORT KY US	19971229	28	-22	124.1	37.05639	-88.7739	0	2400	0	2400
GHCND:USW00003816	PADUCAH BARKLEY REGIONAL AIRPORT KY US	19971230	39	-28	124.1	37.05639	-88.7739	0	2400	0	2400
GHCND:USW00003816	PADUCAH BARKLEY REGIONAL AIRPORT KY US	19971231	28	-50	124.1	37.05639	-88.7739	0	2400	0	2400
GHCND:USW00003816	PADUCAH BARKLEY REGIONAL AIRPORT KY US	19980101	100	-33	124.1	37.05639	-88.7739	0	2400	0	2400
GHCND:USW00003816	PADUCAH BARKLEY REGIONAL AIRPORT KY US	19980102	128	61	124.1	37.05639	-88.7739	0	2400	0	2400
GHCND:USW00003816	PADUCAH BARKLEY REGIONAL AIRPORT KY US	19980103	167	117	124.1	37.05639	-88.7739	0	2400	0	2400
GHCND:USW00003816	PADUCAH BARKLEY REGIONAL AIRPORT KY US	19980104	200	106	124.1	37.05639	-88.7739	0	2400	0	2400
GHCND:USW00003816	PADUCAH BARKLEY REGIONAL AIRPORT KY US	19980105	167	139	124.1	37.05639	-88.7739	0	2400	0	2400
GHCND:USW00003816	PADUCAH BARKLEY REGIONAL AIRPORT KY US	19980106	183	144	124.1	37.05639	-88.7739	0	2400	0	2400
GHCND:USW00003816	PADUCAH BARKLEY REGIONAL AIRPORT KY US	19980107	150	78	124.1	37.05639	-88.7739	0	2400	0	2400
GHCND:USW00003816	PADUCAH BARKLEY REGIONAL AIRPORT KY US	19980108	83	22	124.1	37.05639	-88.7739	0	2400	0	2400
GHCND:USW00003816	PADUCAH BARKLEY REGIONAL AIRPORT KY US	19980109	72	11	124.1	37.05639	-88.7739	0	2400	0	2400
GHCND:USW00003816	PADUCAH BARKLEY REGIONAL AIRPORT KY US	19980110	50	0	124.1	37.05639	-88.7739	0	2400	0	2400
GHCND:USW00003816	PADUCAH BARKLEY REGIONAL AIRPORT KY US	19980111	56	0	124.1	37.05639	-88.7739	0	2400	0	2400
GHCND:USW00003816	PADUCAH BARKLEY REGIONAL AIRPORT KY US	19980112	133	28	124.1	37.05639	-88.7739	0	2400	0	2400
GHCND:USW00003816	PADUCAH BARKLEY REGIONAL AIRPORT KY US	19980113	33	-33	124.1	37.05639	-88.7739	0	2400	0	2400
GHCND:USW00003816	PADUCAH BARKLEY REGIONAL AIRPORT KY US	19980114	83	-39	124.1	37.05639	-88.7739	0	2400	0	2400
GHCND:USW00003816	PADUCAH BARKLEY REGIONAL AIRPORT KY US	19980115	50	-33	124.1	37.05639	-88.7739	0	2400	0	2400
GHCND:USW00003816	PADUCAH BARKLEY REGIONAL AIRPORT KY US	19980116	-6	-33	124.1	37.05639	-88.7739	0	2400	0	2400
GHCND:USW00003816	PADUCAH BARKLEY REGIONAL AIRPORT KY US	19980117	33	-22	124.1	37.05639	-88.7739	0	2400	0	2400
GHCND:USW00003816	PADUCAH BARKLEY REGIONAL AIRPORT KY US	19980118	72	0	124.1	37.05639	-88.7739	0	2400	0	2400
GHCND:USW00003816	PADUCAH BARKLEY REGIONAL AIRPORT KY US	19980119	11	-61	124.1	37.05639	-88.7739	0	2400	0	2400
GHCND:USW00003816	PADUCAH BARKLEY REGIONAL AIRPORT KY US	19980120	78	-61	124.1	37.05639	-88.7739	0	2400	0	2400
GHCND:USW00003816	PADUCAH BARKLEY REGIONAL AIRPORT KY US	19980121	83	6	124.1	37.05639	-88.7739	0	2400	0	2400
GHCND:USW00003816	PADUCAH BARKLEY REGIONAL AIRPORT KY US	19980122	39	11	124.1	37.05639	-88.7739	0	2400	0	2400
GHCND:USW00003816	PADUCAH BARKLEY REGIONAL AIRPORT KY US	19980123	11	-6	124.1	37.05639	-88.7739	0	2400	0	2400
GHCND:USW00003816	PADUCAH BARKLEY REGIONAL AIRPORT KY US	19980124	11	-50	124.1	37.05639	-88.7739	0	2400	0	2400
GHCND:USW00003816	PADUCAH BARKLEY REGIONAL AIRPORT KY US	19980125	67	-67	124.1	37.05639	-88.7739	0	2400	0	2400
GHCND:USW00003816	PADUCAH BARKLEY REGIONAL AIRPORT KY US	19980126	83	17	124.1	37.05639	-88.7739	0	2400	0	2400
GHCND:USW00003816	PADUCAH BARKLEY REGIONAL AIRPORT KY US	19980127	128	-22	124.1	37.05639	-88.7739	0	2400	0	2400
GHCND:USW00003816	PADUCAH BARKLEY REGIONAL AIRPORT KY US	19980128	161	-22	124.1	37.05639	-88.7739	0	2400	0	2400
GHCND:USW00003816	PADUCAH BARKLEY REGIONAL AIRPORT KY US	19980129	111	-22	124.1	37.05639	-88.7739	0	2400	0	2400
GHCND:USW00003816	PADUCAH BARKLEY REGIONAL AIRPORT KY US	19980130	117	-44	124.1	37.05639	-88.7739	0	2400	0	2400
GHCND:USW00003816	PADUCAH BARKLEY REGIONAL AIRPORT KY US	19980131	122	-44	124.1	37.05639	-88.7739	0	2400	0	2400
GHCND:USW00003816	PADUCAH BARKLEY REGIONAL AIRPORT KY US	19980201	156	11	124.1	37.05639	-88.7739	0	2400	0	2400
GHCND:USW00003816	PADUCAH BARKLEY REGIONAL AIRPORT KY US	19980202	128	22	124.1	37.05639	-88.7739	0	2400	0	2400
GHCND:USW00003816	PADUCAH BARKLEY REGIONAL AIRPORT KY US	19980203	100	28	124.1	37.05639	-88.7739	0	2400	0	2400
GHCND:USW00003816	PADUCAH BARKLEY REGIONAL AIRPORT KY US	19980204	61	0	124.1	37.05639	-88.7739	0	2400	0	2400
GHCND:USW00003816	PADUCAH BARKLEY REGIONAL AIRPORT KY US	19980205	28	-11	124.1	37.05639	-88.7739	0	2400	0	2400
GHCND:USW00003816	PADUCAH BARKLEY REGIONAL AIRPORT KY US	19980206	17	-6	124.1	37.05639	-88.7739	0	2400	0	2400
GHCND:USW00003816	PADUCAH BARKLEY REGIONAL AIRPORT KY US	19980207	50	-28	124.1	37.05639	-88.7739	0	2400	0	2400
GHCND:USW00003816	PADUCAH BARKLEY REGIONAL AIRPORT KY US	19980208	111	-50	124.1	37.05639	-88.7739	0	2400	0	2400
GHCND:USW00003816	PADUCAH BARKLEY REGIONAL AIRPORT KY US	19980209	128	-56	124.1	37.05639	-88.7739	0	2400	0	2400
GHCND:USW00003816	PADUCAH BARKLEY REGIONAL AIRPORT KY US	19980210	117	22	124.1	37.05639	-88.7739	0	2400	0	2400
GHCND:USW00003816	PADUCAH BARKLEY REGIONAL AIRPORT KY US	19980211	122	39	124.1	37.05639	-88.7739	0	2400	0	2400
GHCND:USW00003816	PADUCAH BARKLEY REGIONAL AIRPORT KY US	19980212	56	33	124.1	37.05639	-88.7739	0	2400	0	2400
GHCND:USW00003816	PADUCAH BARKLEY REGIONAL AIRPORT KY US	19980213	78	-17	124.1	37.05639	-88.7739	0	2400	0	2400
GHCND:USW00003816	PADUCAH BARKLEY REGIONAL AIRPORT KY US	19980214	122	-39	124.1	37.05639	-88.7739	0	2400	0	2400
GHCND:USW00003816	PADUCAH BARKLEY REGIONAL AIRPORT KY US	19980215	133	-6	124.1	37.05639	-88.7739	0	2400	0	2400
GHCND:USW00003816	PADUCAH BARKLEY REGIONAL AIRPORT KY US	19980216	117	61	124.1	37.05639	-88.7739	0	2400	0	2400
GHCND:USW00003816	PADUCAH BARKLEY REGIONAL AIRPORT KY US	19980217	122	72	124.1	37.05639	-88.7739	0	2400	0	2400
GHCND:USW00003816	PADUCAH BARKLEY REGIONAL AIRPORT KY US	19980218	83	61	124.1	37.05639	-88.7739	0	2400	0	2400
GHCND:USW00003816	PADUCAH BARKLEY REGIONAL AIRPORT KY US	19980219	89	50	124.1	37.05639	-88.7739	0	2400	0	2400
GHCND:USW00003816	PADUCAH BARKLEY REGIONAL AIRPORT KY US	19980220	94	50	124.1	37.05639	-88.7739	0	2400	0	2400
GHCND:USW00003816	PADUCAH BARKLEY REGIONAL AIRPORT KY US	19980221	128	22	124.1	37.05639	-88.7739	0	2400	0	2400
GHCND:USW00003816	PADUCAH BARKLEY REGIONAL AIRPORT KY US	19980222	128	44	124.1	37.05639	-88.7739	0	2400	0	2400
GHCND:USW00003816	PADUCAH BARKLEY REGIONAL AIRPORT KY US	19980223	144	17	124.1	37.05639	-88.7739	0	2400	0	2400
GHCND:USW00003816	PADUCAH BARKLEY REGIONAL AIRPORT KY US	19980224	183	17	124.1	37.05639	-88.7739	0	2400	0	2400
GHCND:USW00003816	PADUCAH BARKLEY REGIONAL AIRPORT KY US	19980225	206	33	124.1	37.05639	-88.7739	0	2400	0	2400
GHCND:USW00003816	PADUCAH BARKLEY REGIONAL AIRPORT KY US	19980226	194	117	124.1	37.05639	-88.7739	0	2400	0	2400
GHCND:USW00003816	PADUCAH BARKLEY REGIONAL AIRPORT KY US	19980227	150	56	124.1	37.05639	-88.7739	0	2400	0	2400
GHCND:USW00003816	PADUCAH BARKLEY REGIONAL AIRPORT KY US	19980228	144	17	124.1	37.05639	-88.7739	0	2400	0	2400
GHCND:USW00003816	PADUCAH BARKLEY REGIONAL AIRPORT KY US	19980301	89	0	124.1	37.05639	-88.7739	0	2400	0	2400
GHCND:USW00003816	PADUCAH BARKLEY REGIONAL AIRPORT KY US	19980302	50	-6	124.1	37.05639	-88.7739	0	2400	0	2400
GHCND:USW00003816	PADUCAH BARKLEY REGIONAL AIRPORT KY US	19980303	56	-22	124.1	37.05639	-88.7739	0	2400	0	2400
GHCND:USW00003816	PADUCAH BARKLEY REGIONAL AIRPORT KY US	19980304	139	-28	124.1	37.05639	-88.7739	0	2400	0	2400
GHCND:USW00003816	PADUCAH BARKLEY REGIONAL AIRPORT KY US	19980305	78	33	124.1	37.05639	-88.7739	0	2400	0	2400
GHCND:USW00003816	PADUCAH BARKLEY REGIONAL AIRPORT KY US	19980306	133	39	124.1	37.05639	-88.7739	0	2400	0	2400
GHCND:USW00003816	PADUCAH BARKLEY REGIONAL AIRPORT KY US	19980307	150	83	124.1	37.05639	-88.7739	0	2400	0	2400
GHCND:USW00003816	PADUCAH BARKLEY REGIONAL AIRPORT KY US	19980308	172	50	124.1	37.05639	-88.7739	0	2400	0	2400
GHCND:USW00003816	PADUCAH BARKLEY REGIONAL AIRPORT KY US	19980309	50	-50	124.1	37.05639	-88.7739	0	2400	0	2400
GHCND:USW00003816	PADUCAH BARKLEY REGIONAL AIRPORT KY US	19980310	6	-72	124.1	37.05639	-88.7739	0	2400	0	2400
GHCND:USW00003816	PADUCAH BARKLEY REGIONAL AIRPORT KY US	19980311	-28	-89	124.1	37.05639	-88.7739	0	2400	0	2400
GHCND:USW00003816	PADUCAH BARKLEY REGIONAL AIRPORT KY US	19980312	6	-111	124.1	37.05639	-88.7739	0	2400	0	2400
GHCND:USW00003816	PADUCAH BARKLEY REGIONAL AIRPORT KY US	19980313	117	-56	124.1	37.05639	-88.7739	0	2400	0	2400
GHCND:USW00003816	PADUCAH BARKLEY REGIONAL AIRPORT KY US	19980314	106	17	124.1	37.05639	-88.7739	0	2400	0	2400
GHCND:USW00003816	PADUCAH BARKLEY REGIONAL AIRPORT KY US	19980315	33	6	124.1	37.05639	-88.7739	0	2400	0	2400
GHCND:USW00003816	PADUCAH BARKLEY REGIONAL AIRPORT KY US	19980316	83	22	124.1	37.05639	-88.7739	0	2400	0	2400
GHCND:USW00003816	PADUCAH BARKLEY REGIONAL AIRPORT KY US	19980317	172	83	124.1	37.05639	-88.7739	0	2400	0	2400
GHCND:USW00003816	PADUCAH BARKLEY REGIONAL AIRPORT KY US	19980318	183	67	124.1	37.05639	-88.7739	0	2400	0	2400
GHCND:USW00003816	PADUCAH BARKLEY REGIONAL AIRPORT KY US	19980319	150	61	124.1	37.05639	-88.7739	0	2400	0	2400
GHCND:USW00003816	PADUCAH BARKLEY REGIONAL AIRPORT KY US	19980320	100	11	124.1	37.05639	-88.7739	0	2400	0	2400
GHCND:USW00003816	PADUCAH BARKLEY REGIONAL AIRPORT KY US	19980321	100	11	124.1	37.05639	-88.7739	0	2400	0	2400
GHCND:USW00003816	PADUCAH BARKLEY REGIONAL AIRPORT KY US	19980322	133	-22	124.1	37.05639	-88.7739	0	2400	0	2400
GHCND:USW00003816	PADUCAH BARKLEY REGIONAL AIRPORT KY US	19980323	122	17	124.1	37.05639	-88.7739	0	2400	0	2400
GHCND:USW00003816	PADUCAH BARKLEY REGIONAL AIRPORT KY US	19980324	156	22	124.1	37.05639	-88.7739	0	2400	0	2400
GHCND:USW00003816	PADUCAH BARKLEY REGIONAL AIRPORT KY US	19980325	233	100	124.1	37.05639	-88.7739	0	2400	0	2400
GHCND:USW00003816	PADUCAH BARKLEY REGIONAL AIRPORT KY US	19980326	250	167	124.1	37.05639	-88.7739	0	2400	0	2400
GHCND:USW00003816	PADUCAH BARKLEY REGIONAL AIRPORT KY US	19980327	261	172	124.1	37.05639	-88.7739	0	2400	0	2400
GHCND:USW00003816	PADUCAH BARKLEY REGIONAL AIRPORT KY US	19980328	267	189	124.1	37.05639	-88.7739	0	2400	0	2400
GHCND:USW00003816	PADUCAH BARKLEY REGIONAL AIRPORT KY US	19980329	272	178	124.1	37.05639	-88.7739	0	2400	0	2400
GHCND:USW00003816	PADUCAH BARKLEY REGIONAL AIRPORT KY US	19980330	272	189	124.1	37.05639	-88.7739	0	2400	0	2400
GHCND:USW00003816	PADUCAH BARKLEY REGIONAL AIRPORT KY US	19980331	233	100	124.1	37.05639	-88.7739	0	2400	0	2400
GHCND:USW00003816	PADUCAH BARKLEY REGIONAL AIRPORT KY US	19980401	194	89	124.1	37.05639	-88.7739	0	2400	0	2400
GHCND:USW00003816	PADUCAH BARKLEY REGIONAL AIRPORT KY US	19980402	211	50	124.1	37.05639	-88.7739	0	2400	0	2400
GHCND:USW00003816	PADUCAH BARKLEY REGIONAL AIRPORT KY US	19980403	156	67	124.1	37.05639	-88.7739	0	2400	0	2400
GHCND:USW00003816	PADUCAH BARKLEY REGIONAL AIRPORT KY US	19980404	94	17	124.1	37.05639	-88.7739	0	2400	0	2400
GHCND:USW00003816	PADUCAH BARKLEY REGIONAL AIRPORT KY US	19980405	172	-6	124.1	37.05639	-88.7739	0	2400	0	2400
GHCND:USW00003816	PADUCAH BARKLEY REGIONAL AIRPORT KY US	19980406	222	11	124.1	37.05639	-88.7739	0	2400	0	2400
GHCND:USW00003816	PADUCAH BARKLEY REGIONAL AIRPORT KY US	19980407	244	133	124.1	37.05639	-88.7739	0	2400	0	2400
GHCND:USW00003816	PADUCAH BARKLEY REGIONAL AIRPORT KY US	19980408	233	122	124.1	37.05639	-88.7739	0	2400	0	2400
GHCND:USW00003816	PADUCAH BARKLEY REGIONAL AIRPORT KY US	19980409	122	83	124.1	37.05639	-88.7739	0	2400	0	2400
GHCND:USW00003816	PADUCAH BARKLEY REGIONAL AIRPORT KY US	19980410	172	33	124.1	37.05639	-88.7739	0	2400	0	2400
GHCND:USW00003816	PADUCAH BARKLEY REGIONAL AIRPORT KY US	19980411	200	6	124.1	37.05639	-88.7739	0	2400	0	2400
GHCND:USW00003816	PADUCAH BARKLEY REGIONAL AIRPORT KY US	19980412	233	50	124.1	37.05639	-88.7739	0	2400	0	2400
GHCND:USW00003816	PADUCAH BARKLEY REGIONAL AIRPORT KY US	19980413	206	144	124.1	37.05639	-88.7739	0	2400	0	2400
GHCND:USW00003816	PADUCAH BARKLEY REGIONAL AIRPORT KY US	19980414	239	106	124.1	37.05639	-88.7739	0	2400	0	2400
GHCND:USW00003816	PADUCAH BARKLEY REGIONAL AIRPORT KY US	19980415	250	144	124.1	37.05639	-88.7739	0	2400	0	2400
GHCND:USW00003816	PADUCAH BARKLEY REGIONAL AIRPORT KY US	19980416	211	100	124.1	37.05639	-88.7739	0	2400	0	2400
GHCND:USW00003816	PADUCAH BARKLEY REGIONAL AIRPORT KY US	19980417	156	61	124.1	37.05639	-88.7739	0	2400	0	2400
GHCND:USW00003816	PADUCAH BARKLEY REGIONAL AIRPORT KY US	19980418	122	61	124.1	37.05639	-88.7739	0	2400	0	2400
GHCND:USW00003816	PADUCAH BARKLEY REGIONAL AIRPORT KY US	19980419	189	39	124.1	37.05639	-88.7739	0	2400	0	2400
GHCND:USW00003816	PADUCAH BARKLEY REGIONAL AIRPORT KY US	19980420	200	39	124.1	37.05639	-88.7739	0	2400	0	2400
GHCND:USW00003816	PADUCAH BARKLEY REGIONAL AIRPORT KY US	19980421	161	61	124.1	37.05639	-88.7739	0	2400	0	2400
GHCND:USW00003816	PADUCAH BARKLEY REGIONAL AIRPORT KY US	19980422	172	56	124.1	37.05639	-88.7739	0	2400	0	2400
GHCND:USW00003816	PADUCAH BARKLEY REGIONAL AIRPORT KY US	19980423	211	72	124.1	37.05639	-88.7739	0	2400	0	2400
GHCND:USW00003816	PADUCAH BARKLEY REGIONAL AIRPORT KY US	19980424	233	72	124.1	37.05639	-88.7739	0	2400	0	2400
GHCND:USW00003816	PADUCAH BARKLEY REGIONAL AIRPORT KY US	19980425	250	144	124.1	37.05639	-88.7739	0	2400	0	2400
GHCND:USW00003816	PADUCAH BARKLEY REGIONAL AIRPORT KY US	19980426	222	161	124.1	37.05639	-88.7739	0	2400	0	2400
GHCND:USW00003816	PADUCAH BARKLEY REGIONAL AIRPORT KY US	19980427	178	94	124.1	37.05639	-88.7739	0	2400	0	2400

GHCND:USW00003816	PADUCAH BARKLEY REGIONAL AIRPORT KY US	19980428	172	94	124.1	37.05639	-88.7739	0	2400	0	2400
GHCND:USW00003816	PADUCAH BARKLEY REGIONAL AIRPORT KY US	19980429	167	150	124.1	37.05639	-88.7739	0	2400	0	2400
GHCND:USW00003816	PADUCAH BARKLEY REGIONAL AIRPORT KY US	19980430	211	100	124.1	37.05639	-88.7739	0	2400	0	2400
GHCND:USW00003816	PADUCAH BARKLEY REGIONAL AIRPORT KY US	19980501	161	100	124.1	37.05639	-88.7739	0	2400	0	2400
GHCND:USW00003816	PADUCAH BARKLEY REGIONAL AIRPORT KY US	19980502	256	106	124.1	37.05639	-88.7739	0	2400	0	2400
GHCND:USW00003816	PADUCAH BARKLEY REGIONAL AIRPORT KY US	19980503	189	94	124.1	37.05639	-88.7739	0	2400	0	2400
GHCND:USW00003816	PADUCAH BARKLEY REGIONAL AIRPORT KY US	19980504	200	94	124.1	37.05639	-88.7739	0	2400	0	2400
GHCND:USW00003816	PADUCAH BARKLEY REGIONAL AIRPORT KY US	19980505	250	83	124.1	37.05639	-88.7739	0	2400	0	2400
GHCND:USW00003816	PADUCAH BARKLEY REGIONAL AIRPORT KY US	19980506	228	150	124.1	37.05639	-88.7739	0	2400	0	2400
GHCND:USW00003816	PADUCAH BARKLEY REGIONAL AIRPORT KY US	19980507	256	161	124.1	37.05639	-88.7739	0	2400	0	2400
GHCND:USW00003816	PADUCAH BARKLEY REGIONAL AIRPORT KY US	19980508	222	156	124.1	37.05639	-88.7739	0	2400	0	2400
GHCND:USW00003816	PADUCAH BARKLEY REGIONAL AIRPORT KY US	19980509	217	150	124.1	37.05639	-88.7739	0	2400	0	2400
GHCND:USW00003816	PADUCAH BARKLEY REGIONAL AIRPORT KY US	19980510	250	161	124.1	37.05639	-88.7739	0	2400	0	2400
GHCND:USW00003816	PADUCAH BARKLEY REGIONAL AIRPORT KY US	19980511	256	100	124.1	37.05639	-88.7739	0	2400	0	2400
GHCND:USW00003816	PADUCAH BARKLEY REGIONAL AIRPORT KY US	19980512	289	106	124.1	37.05639	-88.7739	0	2400	0	2400
GHCND:USW00003816	PADUCAH BARKLEY REGIONAL AIRPORT KY US	19980513	317	189	124.1	37.05639	-88.7739	0	2400	0	2400
GHCND:USW00003816	PADUCAH BARKLEY REGIONAL AIRPORT KY US	19980514	311	161	124.1	37.05639	-88.7739	0	2400	0	2400
GHCND:USW00003816	PADUCAH BARKLEY REGIONAL AIRPORT KY US	19980515	283	211	124.1	37.05639	-88.7739	0	2400	0	2400
GHCND:USW00003816	PADUCAH BARKLEY REGIONAL AIRPORT KY US	19980516	294	150	124.1	37.05639	-88.7739	0	2400	0	2400
GHCND:USW00003816	PADUCAH BARKLEY REGIONAL AIRPORT KY US	19980517	306	133	124.1	37.05639	-88.7739	0	2400	0	2400
GHCND:USW00003816	PADUCAH BARKLEY REGIONAL AIRPORT KY US	19980518	311	117	124.1	37.05639	-88.7739	0	2400	0	2400
GHCND:USW00003816	PADUCAH BARKLEY REGIONAL AIRPORT KY US	19980519	328	211	124.1	37.05639	-88.7739	0	2400	0	2400
GHCND:USW00003816	PADUCAH BARKLEY REGIONAL AIRPORT KY US	19980520	328	200	124.1	37.05639	-88.7739	0	2400	0	2400
GHCND:USW00003816	PADUCAH BARKLEY REGIONAL AIRPORT KY US	19980521	317	183	124.1	37.05639	-88.7739	0	2400	0	2400
GHCND:USW00003816	PADUCAH BARKLEY REGIONAL AIRPORT KY US	19980522	294	178	124.1	37.05639	-88.7739	0	2400	0	2400
GHCND:USW00003816	PADUCAH BARKLEY REGIONAL AIRPORT KY US	19980523	311	217	124.1	37.05639	-88.7739	0	2400	0	2400
GHCND:USW00003816	PADUCAH BARKLEY REGIONAL AIRPORT KY US	19980524	311	189	124.1	37.05639	-88.7739	0	2400	0	2400
GHCND:USW00003816	PADUCAH BARKLEY REGIONAL AIRPORT KY US	19980525	289	172	124.1	37.05639	-88.7739	0	2400	0	2400
GHCND:USW00003816	PADUCAH BARKLEY REGIONAL AIRPORT KY US	19980526	222	178	124.1	37.05639	-88.7739	0	2400	0	2400
GHCND:USW00003816	PADUCAH BARKLEY REGIONAL AIRPORT KY US	19980527	283	178	124.1	37.05639	-88.7739	0	2400	0	2400
GHCND:USW00003816	PADUCAH BARKLEY REGIONAL AIRPORT KY US	19980528	311	167	124.1	37.05639	-88.7739	0	2400	0	2400
GHCND:USW00003816	PADUCAH BARKLEY REGIONAL AIRPORT KY US	19980529	306	206	124.1	37.05639	-88.7739	0	2400	0	2400
GHCND:USW00003816	PADUCAH BARKLEY REGIONAL AIRPORT KY US	19980530	311	183	124.1	37.05639	-88.7739	0	2400	0	2400
GHCND:USW00003816	PADUCAH BARKLEY REGIONAL AIRPORT KY US	19980531	344	222	124.1	37.05639	-88.7739	0	2400	0	2400
GHCND:USW00003816	PADUCAH BARKLEY REGIONAL AIRPORT KY US	19980601	289	183	124.1	37.05639	-88.7739	0	2400	0	2400
GHCND:USW00003816	PADUCAH BARKLEY REGIONAL AIRPORT KY US	19980602	356	211	124.1	37.05639	-88.7739	0	2400	0	2400
GHCND:USW00003816	PADUCAH BARKLEY REGIONAL AIRPORT KY US	19980603	322	200	124.1	37.05639	-88.7739	0	2400	0	2400
GHCND:USW00003816	PADUCAH BARKLEY REGIONAL AIRPORT KY US	19980604	211	161	124.1	37.05639	-88.7739	0	2400	0	2400
GHCND:USW00003816	PADUCAH BARKLEY REGIONAL AIRPORT KY US	19980605	233	117	124.1	37.05639	-88.7739	0	2400	0	2400
GHCND:USW00003816	PADUCAH BARKLEY REGIONAL AIRPORT KY US	19980606	217	94	124.1	37.05639	-88.7739	0	2400	0	2400
GHCND:USW00003816	PADUCAH BARKLEY REGIONAL AIRPORT KY US	19980607	244	89	124.1	37.05639	-88.7739	0	2400	0	2400
GHCND:USW00003816	PADUCAH BARKLEY REGIONAL AIRPORT KY US	19980608	217	156	124.1	37.05639	-88.7739	0	2400	0	2400
GHCND:USW00003816	PADUCAH BARKLEY REGIONAL AIRPORT KY US	19980609	300	172	124.1	37.05639	-88.7739	0	2400	0	2400
GHCND:USW00003816	PADUCAH BARKLEY REGIONAL AIRPORT KY US	19980610	322	222	124.1	37.05639	-88.7739	0	2400	0	2400
GHCND:USW00003816	PADUCAH BARKLEY REGIONAL AIRPORT KY US	19980611	311	222	124.1	37.05639	-88.7739	0	2400	0	2400
GHCND:USW00003816	PADUCAH BARKLEY REGIONAL AIRPORT KY US	19980612	333	217	124.1	37.05639	-88.7739	0	2400	0	2400
GHCND:USW00003816	PADUCAH BARKLEY REGIONAL AIRPORT KY US	19980613	306	183	124.1	37.05639	-88.7739	0	2400	0	2400
GHCND:USW00003816	PADUCAH BARKLEY REGIONAL AIRPORT KY US	19980614	306	194	124.1	37.05639	-88.7739	0	2400	0	2400
GHCND:USW00003816	PADUCAH BARKLEY REGIONAL AIRPORT KY US	19980615	256	189	124.1	37.05639	-88.7739	0	2400	0	2400
GHCND:USW00003816	PADUCAH BARKLEY REGIONAL AIRPORT KY US	19980616	278	172	124.1	37.05639	-88.7739	0	2400	0	2400
GHCND:USW00003816	PADUCAH BARKLEY REGIONAL AIRPORT KY US	19980617	322	156	124.1	37.05639	-88.7739	0	2400	0	2400
GHCND:USW00003816	PADUCAH BARKLEY REGIONAL AIRPORT KY US	19980618	333	222	124.1	37.05639	-88.7739	0	2400	0	2400
GHCND:USW00003816	PADUCAH BARKLEY REGIONAL AIRPORT KY US	19980619	311	194	124.1	37.05639	-88.7739	0	2400	0	2400
GHCND:USW00003816	PADUCAH BARKLEY REGIONAL AIRPORT KY US	19980620	256	206	124.1	37.05639	-88.7739	0	2400	0	2400
GHCND:USW00003816	PADUCAH BARKLEY REGIONAL AIRPORT KY US	19980621	311	200	124.1	37.05639	-88.7739	0	2400	0	2400
GHCND:USW00003816	PADUCAH BARKLEY REGIONAL AIRPORT KY US	19980622	333	200	124.1	37.05639	-88.7739	0	2400	0	2400
GHCND:USW00003816	PADUCAH BARKLEY REGIONAL AIRPORT KY US	19980623	339	239	124.1	37.05639	-88.7739	0	2400	0	2400
GHCND:USW00003816	PADUCAH BARKLEY REGIONAL AIRPORT KY US	19980624	333	222	124.1	37.05639	-88.7739	0	2400	0	2400
GHCND:USW00003816	PADUCAH BARKLEY REGIONAL AIRPORT KY US	19980625	339	250	124.1	37.05639	-88.7739	0	2400	0	2400
GHCND:USW00003816	PADUCAH BARKLEY REGIONAL AIRPORT KY US	19980626	333	233	124.1	37.05639	-88.7739	0	2400	0	2400
GHCND:USW00003816	PADUCAH BARKLEY REGIONAL AIRPORT KY US	19980627	328	239	124.1	37.05639	-88.7739	0	2400	0	2400
GHCND:USW00003816	PADUCAH BARKLEY REGIONAL AIRPORT KY US	19980628	333	239	124.1	37.05639	-88.7739	0	2400	0	2400
GHCND:USW00003816	PADUCAH BARKLEY REGIONAL AIRPORT KY US	19980629	328	211	124.1	37.05639	-88.7739	0	2400	0	2400
GHCND:USW00003816	PADUCAH BARKLEY REGIONAL AIRPORT KY US	19980630	306	206	124.1	37.05639	-88.7739	0	2400	0	2400
GHCND:USW00003816	PADUCAH BARKLEY REGIONAL AIRPORT KY US	19980701	294	206	124.1	37.05639	-88.7739	0	2400	0	2400
GHCND:USW00003816	PADUCAH BARKLEY REGIONAL AIRPORT KY US	19980702	317	206	124.1	37.05639	-88.7739	0	2400	0	2400
GHCND:USW00003816	PADUCAH BARKLEY REGIONAL AIRPORT KY US	19980703	283	217	124.1	37.05639	-88.7739	0	2400	0	2400
GHCND:USW00003816	PADUCAH BARKLEY REGIONAL AIRPORT KY US	19980704	306	228	124.1	37.05639	-88.7739	0	2400	0	2400
GHCND:USW00003816	PADUCAH BARKLEY REGIONAL AIRPORT KY US	19980705	317	211	124.1	37.05639	-88.7739	0	2400	0	2400
GHCND:USW00003816	PADUCAH BARKLEY REGIONAL AIRPORT KY US	19980706	333	228	124.1	37.05639	-88.7739	0	2400	0	2400
GHCND:USW00003816	PADUCAH BARKLEY REGIONAL AIRPORT KY US	19980707	339	250	124.1	37.05639	-88.7739	0	2400	0	2400
GHCND:USW00003816	PADUCAH BARKLEY REGIONAL AIRPORT KY US	19980708	333	244	124.1	37.05639	-88.7739	0	2400	0	2400
GHCND:USW00003816	PADUCAH BARKLEY REGIONAL AIRPORT KY US	19980709	322	228	124.1	37.05639	-88.7739	0	2400	0	2400
GHCND:USW00003816	PADUCAH BARKLEY REGIONAL AIRPORT KY US	19980710	306	233	124.1	37.05639	-88.7739	0	2400	0	2400
GHCND:USW00003816	PADUCAH BARKLEY REGIONAL AIRPORT KY US	19980711	283	228	124.1	37.05639	-88.7739	0	2400	0	2400
GHCND:USW00003816	PADUCAH BARKLEY REGIONAL AIRPORT KY US	19980712	300	206	124.1	37.05639	-88.7739	0	2400	0	2400
GHCND:USW00003816	PADUCAH BARKLEY REGIONAL AIRPORT KY US	19980713	289	211	124.1	37.05639	-88.7739	0	2400	0	2400
GHCND:USW00003816	PADUCAH BARKLEY REGIONAL AIRPORT KY US	19980714	222	206	124.1	37.05639	-88.7739	0	2400	0	2400
GHCND:USW00003816	PADUCAH BARKLEY REGIONAL AIRPORT KY US	19980715	278	206	124.1	37.05639	-88.7739	0	2400	0	2400
GHCND:USW00003816	PADUCAH BARKLEY REGIONAL AIRPORT KY US	19980716	306	217	124.1	37.05639	-88.7739	0	2400	0	2400
GHCND:USW00003816	PADUCAH BARKLEY REGIONAL AIRPORT KY US	19980717	306	194	124.1	37.05639	-88.7739	0	2400	0	2400
GHCND:USW00003816	PADUCAH BARKLEY REGIONAL AIRPORT KY US	19980718	328	194	124.1	37.05639	-88.7739	0	2400	0	2400
GHCND:USW00003816	PADUCAH BARKLEY REGIONAL AIRPORT KY US	19980719	356	233	124.1	37.05639	-88.7739	0	2400	0	2400
GHCND:USW00003816	PADUCAH BARKLEY REGIONAL AIRPORT KY US	19980720	339	233	124.1	37.05639	-88.7739	0	2400	0	2400
GHCND:USW00003816	PADUCAH BARKLEY REGIONAL AIRPORT KY US	19980721	333	239	124.1	37.05639	-88.7739	0	2400	0	2400
GHCND:USW00003816	PADUCAH BARKLEY REGIONAL AIRPORT KY US	19980722	328	239	124.1	37.05639	-88.7739	0	2400	0	2400
GHCND:USW00003816	PADUCAH BARKLEY REGIONAL AIRPORT KY US	19980723	306	217	124.1	37.05639	-88.7739	0	2400	0	2400
GHCND:USW00003816	PADUCAH BARKLEY REGIONAL AIRPORT KY US	19980724	278	200	124.1	37.05639	-88.7739	0	2400	0	2400
GHCND:USW00003816	PADUCAH BARKLEY REGIONAL AIRPORT KY US	19980725	294	189	124.1	37.05639	-88.7739	0	2400	0	2400
GHCND:USW00003816	PADUCAH BARKLEY REGIONAL AIRPORT KY US	19980726	228	194	124.1	37.05639	-88.7739	0	2400	0	2400
GHCND:USW00003816	PADUCAH BARKLEY REGIONAL AIRPORT KY US	19980727	283	189	124.1	37.05639	-88.7739	0	2400	0	2400
GHCND:USW00003816	PADUCAH BARKLEY REGIONAL AIRPORT KY US	19980728	306	194	124.1	37.05639	-88.7739	0	2400	0	2400
GHCND:USW00003816	PADUCAH BARKLEY REGIONAL AIRPORT KY US	19980729	272	222	124.1	37.05639	-88.7739	0	2400	0	2400
GHCND:USW00003816	PADUCAH BARKLEY REGIONAL AIRPORT KY US	19980730	311	217	124.1	37.05639	-88.7739	0	2400	0	2400
GHCND:USW00003816	PADUCAH BARKLEY REGIONAL AIRPORT KY US	19980731	283	200	124.1	37.05639	-88.7739	0	2400	0	2400
GHCND:USW00003816	PADUCAH BARKLEY REGIONAL AIRPORT KY US	19980801	272	178	124.1	37.05639	-88.7739	0	2400	0	2400
GHCND:USW00003816	PADUCAH BARKLEY REGIONAL AIRPORT KY US	19980802	300	150	124.1	37.05639	-88.7739	0	2400	0	2400
GHCND:USW00003816	PADUCAH BARKLEY REGIONAL AIRPORT KY US	19980803	289	217	124.1	37.05639	-88.7739	0	2400	0	2400
GHCND:USW00003816	PADUCAH BARKLEY REGIONAL AIRPORT KY US	19980804	306	233	124.1	37.05639	-88.7739	0	2400	0	2400
GHCND:USW00003816	PADUCAH BARKLEY REGIONAL AIRPORT KY US	19980805	311	228	124.1	37.05639	-88.7739	0	2400	0	2400
GHCND:USW00003816	PADUCAH BARKLEY REGIONAL AIRPORT KY US	19980806	294	222	124.1	37.05639	-88.7739	0	2400	0	2400
GHCND:USW00003816	PADUCAH BARKLEY REGIONAL AIRPORT KY US	19980807	250	211	124.1	37.05639	-88.7739	0	2400	0	2400
GHCND:USW00003816	PADUCAH BARKLEY REGIONAL AIRPORT KY US	19980808	267	206	124.1	37.05639	-88.7739	0	2400	0	2400
GHCND:USW00003816	PADUCAH BARKLEY REGIONAL AIRPORT KY US	19980809	306	194	124.1	37.05639	-88.7739	0	2400	0	2400
GHCND:USW00003816	PADUCAH BARKLEY REGIONAL AIRPORT KY US	19980810	328	200	124.1	37.05639	-88.7739	0	2400	0	2400
GHCND:USW00003816	PADUCAH BARKLEY REGIONAL AIRPORT KY US	19980811	317	211	124.1	37.05639	-88.7739	0	2400	0	2400
GHCND:USW00003816	PADUCAH BARKLEY REGIONAL AIRPORT KY US	19980812	300	206	124.1	37.05639	-88.7739	0	2400	0	2400
GHCND:USW00003816	PADUCAH BARKLEY REGIONAL AIRPORT KY US	19980813	294	189	124.1	37.05639	-88.7739	0	2400	0	2400
GHCND:USW00003816	PADUCAH BARKLEY REGIONAL AIRPORT KY US	19980814	294	189	124.1	37.05639	-88.7739	0	2400	0	2400
GHCND:USW00003816	PADUCAH BARKLEY REGIONAL AIRPORT KY US	19980815	294	172	124.1	37.05639	-88.7739	0	2400	0	2400
GHCND:USW00003816	PADUCAH BARKLEY REGIONAL AIRPORT KY US	19980816	306	183	124.1	37.05639	-88.7739	0	2400	0	2400
GHCND:USW00003816	PADUCAH BARKLEY REGIONAL AIRPORT KY US	19980817	311	178	124.1	37.05639	-88.7739	0	2400	0	2400
GHCND:USW00003816	PADUCAH BARKLEY REGIONAL AIRPORT KY US	19980818	311	194	124.1	37.05639	-88.7739	0	2400	0	2400
GHCND:USW00003816	PADUCAH BARKLEY REGIONAL AIRPORT KY US	19980819	317	211	124.1	37.05639	-88.7739	0	2400	0	2400
GHCND:USW00003816	PADUCAH BARKLEY REGIONAL AIRPORT KY US	19980820	300	161	124.1	37.05639	-88.7739	0	2400	0	2400
GHCND:USW00003816	PADUCAH BARKLEY REGIONAL AIRPORT KY US	19980821	328	156	124.1	37.05639	-88.7739	0	2400	0	2400
GHCND:USW00003816	PADUCAH BARKLEY REGIONAL AIRPORT KY US	19980822	328	189	124.1	37.05639	-88.7739	0	2400	0	2400
GHCND:USW00003816	PADUCAH BARKLEY REGIONAL AIRPORT KY US	19980823	317	194	124.1	37.05639	-88.7739	0	2400	0	2400
GHCND:USW00003816	PADUCAH BARKLEY REGIONAL AIRPORT KY US	19980824	333	206	124.1	37.05639	-88.7739	0	2400	0	2400
GHCND:USW00003816	PADUCAH BARKLEY REGIONAL AIRPORT KY US	19980825	356	217	124.1	37.05639	-88.7739	0	2400	0	2400
GHCND:USW00003816	PADUCAH BARKLEY REGIONAL AIRPORT KY US	19980826	322	183	124.1	37.05639	-88.7739	0	2400	0	2400
GHCND:USW00003816	PADUCAH BARKLEY REGIONAL AIRPORT KY US	19980827	322	161	124.1	37.05639	-88.7739	0	2400	0	2400
GHCND:USW00003816	PADUCAH BARKLEY REGIONAL AIRPORT KY US	19980828	328	172	124.1	37.05639	-88.7739	0	2400	0	2400
GHCND:USW00003816	PADUCAH BARKLEY REGIONAL AIRPORT KY US	19980829	311	183	124.1	37.05639	-88.7739	0	2400	0	2400

GHCND:USW00003816	PADUCAH BARKLEY REGIONAL AIRPORT KY US	19980830	328	161	124.1	37.05639	-88.7739	0	2400	0	2400
GHCND:USW00003816	PADUCAH BARKLEY REGIONAL AIRPORT KY US	19980831	339	167	124.1	37.05639	-88.7739	0	2400	0	2400
GHCND:USW00003816	PADUCAH BARKLEY REGIONAL AIRPORT KY US	19980901	311	156	124.1	37.05639	-88.7739	0	2400	0	2400
GHCND:USW00003816	PADUCAH BARKLEY REGIONAL AIRPORT KY US	19980902	317	156	124.1	37.05639	-88.7739	0	2400	0	2400
GHCND:USW00003816	PADUCAH BARKLEY REGIONAL AIRPORT KY US	19980903	322	161	124.1	37.05639	-88.7739	0	2400	0	2400
GHCND:USW00003816	PADUCAH BARKLEY REGIONAL AIRPORT KY US	19980904	344	167	124.1	37.05639	-88.7739	0	2400	0	2400
GHCND:USW00003816	PADUCAH BARKLEY REGIONAL AIRPORT KY US	19980905	356	172	124.1	37.05639	-88.7739	0	2400	0	2400
GHCND:USW00003816	PADUCAH BARKLEY REGIONAL AIRPORT KY US	19980906	350	172	124.1	37.05639	-88.7739	0	2400	0	2400
GHCND:USW00003816	PADUCAH BARKLEY REGIONAL AIRPORT KY US	19980907	339	200	124.1	37.05639	-88.7739	0	2400	0	2400
GHCND:USW00003816	PADUCAH BARKLEY REGIONAL AIRPORT KY US	19980908	278	122	124.1	37.05639	-88.7739	0	2400	0	2400
GHCND:USW00003816	PADUCAH BARKLEY REGIONAL AIRPORT KY US	19980909	256	100	124.1	37.05639	-88.7739	0	2400	0	2400
GHCND:USW00003816	PADUCAH BARKLEY REGIONAL AIRPORT KY US	19980910	278	78	124.1	37.05639	-88.7739	0	2400	0	2400
GHCND:USW00003816	PADUCAH BARKLEY REGIONAL AIRPORT KY US	19980911	311	89	124.1	37.05639	-88.7739	0	2400	0	2400
GHCND:USW00003816	PADUCAH BARKLEY REGIONAL AIRPORT KY US	19980912	322	133	124.1	37.05639	-88.7739	0	2400	0	2400
GHCND:USW00003816	PADUCAH BARKLEY REGIONAL AIRPORT KY US	19980913	328	150	124.1	37.05639	-88.7739	0	2400	0	2400
GHCND:USW00003816	PADUCAH BARKLEY REGIONAL AIRPORT KY US	19980914	322	200	124.1	37.05639	-88.7739	0	2400	0	2400
GHCND:USW00003816	PADUCAH BARKLEY REGIONAL AIRPORT KY US	19980915	278	200	124.1	37.05639	-88.7739	0	2400	0	2400
GHCND:USW00003816	PADUCAH BARKLEY REGIONAL AIRPORT KY US	19980916	289	200	124.1	37.05639	-88.7739	0	2400	0	2400
GHCND:USW00003816	PADUCAH BARKLEY REGIONAL AIRPORT KY US	19980917	261	183	124.1	37.05639	-88.7739	0	2400	0	2400
GHCND:USW00003816	PADUCAH BARKLEY REGIONAL AIRPORT KY US	19980918	317	183	124.1	37.05639	-88.7739	0	2400	0	2400
GHCND:USW00003816	PADUCAH BARKLEY REGIONAL AIRPORT KY US	19980919	333	172	124.1	37.05639	-88.7739	0	2400	0	2400
GHCND:USW00003816	PADUCAH BARKLEY REGIONAL AIRPORT KY US	19980920	328	206	124.1	37.05639	-88.7739	0	2400	0	2400
GHCND:USW00003816	PADUCAH BARKLEY REGIONAL AIRPORT KY US	19980921	322	200	124.1	37.05639	-88.7739	0	2400	0	2400
GHCND:USW00003816	PADUCAH BARKLEY REGIONAL AIRPORT KY US	19980922	300	167	124.1	37.05639	-88.7739	0	2400	0	2400
GHCND:USW00003816	PADUCAH BARKLEY REGIONAL AIRPORT KY US	19980923	261	111	124.1	37.05639	-88.7739	0	2400	0	2400
GHCND:USW00003816	PADUCAH BARKLEY REGIONAL AIRPORT KY US	19980924	306	83	124.1	37.05639	-88.7739	0	2400	0	2400
GHCND:USW00003816	PADUCAH BARKLEY REGIONAL AIRPORT KY US	19980925	339	172	124.1	37.05639	-88.7739	0	2400	0	2400
GHCND:USW00003816	PADUCAH BARKLEY REGIONAL AIRPORT KY US	19980926	328	200	124.1	37.05639	-88.7739	0	2400	0	2400
GHCND:USW00003816	PADUCAH BARKLEY REGIONAL AIRPORT KY US	19980927	339	200	124.1	37.05639	-88.7739	0	2400	0	2400
GHCND:USW00003816	PADUCAH BARKLEY REGIONAL AIRPORT KY US	19980928	339	189	124.1	37.05639	-88.7739	0	2400	0	2400
GHCND:USW00003816	PADUCAH BARKLEY REGIONAL AIRPORT KY US	19980929	350	167	124.1	37.05639	-88.7739	0	2400	0	2400
GHCND:USW00003816	PADUCAH BARKLEY REGIONAL AIRPORT KY US	19980930	328	161	124.1	37.05639	-88.7739	0	2400	0	2400
GHCND:USW00003816	PADUCAH BARKLEY REGIONAL AIRPORT KY US	19981001	244	117	124.1	37.05639	-88.7739	0	2400	0	2400
GHCND:USW00003816	PADUCAH BARKLEY REGIONAL AIRPORT KY US	19981002	250	100	124.1	37.05639	-88.7739	0	2400	0	2400
GHCND:USW00003816	PADUCAH BARKLEY REGIONAL AIRPORT KY US	19981003	278	161	124.1	37.05639	-88.7739	0	2400	0	2400
GHCND:USW00003816	PADUCAH BARKLEY REGIONAL AIRPORT KY US	19981004	300	139	124.1	37.05639	-88.7739	0	2400	0	2400
GHCND:USW00003816	PADUCAH BARKLEY REGIONAL AIRPORT KY US	19981005	317	194	124.1	37.05639	-88.7739	0	2400	0	2400
GHCND:USW00003816	PADUCAH BARKLEY REGIONAL AIRPORT KY US	19981006	272	144	124.1	37.05639	-88.7739	0	2400	0	2400
GHCND:USW00003816	PADUCAH BARKLEY REGIONAL AIRPORT KY US	19981007	178	122	124.1	37.05639	-88.7739	0	2400	0	2400
GHCND:USW00003816	PADUCAH BARKLEY REGIONAL AIRPORT KY US	19981008	172	83	124.1	37.05639	-88.7739	0	2400	0	2400
GHCND:USW00003816	PADUCAH BARKLEY REGIONAL AIRPORT KY US	19981009	206	61	124.1	37.05639	-88.7739	0	2400	0	2400
GHCND:USW00003816	PADUCAH BARKLEY REGIONAL AIRPORT KY US	19981010	217	50	124.1	37.05639	-88.7739	0	2400	0	2400
GHCND:USW00003816	PADUCAH BARKLEY REGIONAL AIRPORT KY US	19981011	250	61	124.1	37.05639	-88.7739	0	2400	0	2400
GHCND:USW00003816	PADUCAH BARKLEY REGIONAL AIRPORT KY US	19981012	250	78	124.1	37.05639	-88.7739	0	2400	0	2400
GHCND:USW00003816	PADUCAH BARKLEY REGIONAL AIRPORT KY US	19981013	233	61	124.1	37.05639	-88.7739	0	2400	0	2400
GHCND:USW00003816	PADUCAH BARKLEY REGIONAL AIRPORT KY US	19981014	239	61	124.1	37.05639	-88.7739	0	2400	0	2400
GHCND:USW00003816	PADUCAH BARKLEY REGIONAL AIRPORT KY US	19981015	278	78	124.1	37.05639	-88.7739	0	2400	0	2400
GHCND:USW00003816	PADUCAH BARKLEY REGIONAL AIRPORT KY US	19981016	289	139	124.1	37.05639	-88.7739	0	2400	0	2400
GHCND:USW00003816	PADUCAH BARKLEY REGIONAL AIRPORT KY US	19981017	267	172	124.1	37.05639	-88.7739	0	2400	0	2400
GHCND:USW00003816	PADUCAH BARKLEY REGIONAL AIRPORT KY US	19981018	228	100	124.1	37.05639	-88.7739	0	2400	0	2400
GHCND:USW00003816	PADUCAH BARKLEY REGIONAL AIRPORT KY US	19981019	156	61	124.1	37.05639	-88.7739	0	2400	0	2400
GHCND:USW00003816	PADUCAH BARKLEY REGIONAL AIRPORT KY US	19981020	217	50	124.1	37.05639	-88.7739	0	2400	0	2400
GHCND:USW00003816	PADUCAH BARKLEY REGIONAL AIRPORT KY US	19981021	222	89	124.1	37.05639	-88.7739	0	2400	0	2400
GHCND:USW00003816	PADUCAH BARKLEY REGIONAL AIRPORT KY US	19981022	156	28	124.1	37.05639	-88.7739	0	2400	0	2400
GHCND:USW00003816	PADUCAH BARKLEY REGIONAL AIRPORT KY US	19981023	178	6	124.1	37.05639	-88.7739	0	2400	0	2400
GHCND:USW00003816	PADUCAH BARKLEY REGIONAL AIRPORT KY US	19981024	206	0	124.1	37.05639	-88.7739	0	2400	0	2400
GHCND:USW00003816	PADUCAH BARKLEY REGIONAL AIRPORT KY US	19981025	228	50	124.1	37.05639	-88.7739	0	2400	0	2400
GHCND:USW00003816	PADUCAH BARKLEY REGIONAL AIRPORT KY US	19981026	239	44	124.1	37.05639	-88.7739	0	2400	0	2400
GHCND:USW00003816	PADUCAH BARKLEY REGIONAL AIRPORT KY US	19981027	250	67	124.1	37.05639	-88.7739	0	2400	0	2400
GHCND:USW00003816	PADUCAH BARKLEY REGIONAL AIRPORT KY US	19981028	267	122	124.1	37.05639	-88.7739	0	2400	0	2400
GHCND:USW00003816	PADUCAH BARKLEY REGIONAL AIRPORT KY US	19981029	267	106	124.1	37.05639	-88.7739	0	2400	0	2400
GHCND:USW00003816	PADUCAH BARKLEY REGIONAL AIRPORT KY US	19981030	261	128	124.1	37.05639	-88.7739	0	2400	0	2400
GHCND:USW00003816	PADUCAH BARKLEY REGIONAL AIRPORT KY US	19981031	211	72	124.1	37.05639	-88.7739	0	2400	0	2400
GHCND:USW00003816	PADUCAH BARKLEY REGIONAL AIRPORT KY US	19981101	228	111	124.1	37.05639	-88.7739	0	2400	0	2400
GHCND:USW00003816	PADUCAH BARKLEY REGIONAL AIRPORT KY US	19981102	239	100	124.1	37.05639	-88.7739	0	2400	0	2400
GHCND:USW00003816	PADUCAH BARKLEY REGIONAL AIRPORT KY US	19981103	128	67	124.1	37.05639	-88.7739	0	2400	0	2400
GHCND:USW00003816	PADUCAH BARKLEY REGIONAL AIRPORT KY US	19981104	94	17	124.1	37.05639	-88.7739	0	2400	0	2400
GHCND:USW00003816	PADUCAH BARKLEY REGIONAL AIRPORT KY US	19981105	78	0	124.1	37.05639	-88.7739	0	2400	0	2400
GHCND:USW00003816	PADUCAH BARKLEY REGIONAL AIRPORT KY US	19981106	100	-11	124.1	37.05639	-88.7739	0	2400	0	2400
GHCND:USW00003816	PADUCAH BARKLEY REGIONAL AIRPORT KY US	19981107	122	-28	124.1	37.05639	-88.7739	0	2400	0	2400
GHCND:USW00003816	PADUCAH BARKLEY REGIONAL AIRPORT KY US	19981108	94	56	124.1	37.05639	-88.7739	0	2400	0	2400
GHCND:USW00003816	PADUCAH BARKLEY REGIONAL AIRPORT KY US	19981109	189	78	124.1	37.05639	-88.7739	0	2400	0	2400
GHCND:USW00003816	PADUCAH BARKLEY REGIONAL AIRPORT KY US	19981110	217	67	124.1	37.05639	-88.7739	0	2400	0	2400
GHCND:USW00003816	PADUCAH BARKLEY REGIONAL AIRPORT KY US	19981111	122	-6	124.1	37.05639	-88.7739	0	2400	0	2400
GHCND:USW00003816	PADUCAH BARKLEY REGIONAL AIRPORT KY US	19981112	139	-22	124.1	37.05639	-88.7739	0	2400	0	2400
GHCND:USW00003816	PADUCAH BARKLEY REGIONAL AIRPORT KY US	19981113	133	50	124.1	37.05639	-88.7739	0	2400	0	2400
GHCND:USW00003816	PADUCAH BARKLEY REGIONAL AIRPORT KY US	19981114	156	100	124.1	37.05639	-88.7739	0	2400	0	2400
GHCND:USW00003816	PADUCAH BARKLEY REGIONAL AIRPORT KY US	19981115	144	17	124.1	37.05639	-88.7739	0	2400	0	2400
GHCND:USW00003816	PADUCAH BARKLEY REGIONAL AIRPORT KY US	19981116	194	0	124.1	37.05639	-88.7739	0	2400	0	2400
GHCND:USW00003816	PADUCAH BARKLEY REGIONAL AIRPORT KY US	19981117	144	28	124.1	37.05639	-88.7739	0	2400	0	2400
GHCND:USW00003816	PADUCAH BARKLEY REGIONAL AIRPORT KY US	19981118	200	11	124.1	37.05639	-88.7739	0	2400	0	2400
GHCND:USW00003816	PADUCAH BARKLEY REGIONAL AIRPORT KY US	19981119	150	78	124.1	37.05639	-88.7739	0	2400	0	2400
GHCND:USW00003816	PADUCAH BARKLEY REGIONAL AIRPORT KY US	19981120	117	22	124.1	37.05639	-88.7739	0	2400	0	2400
GHCND:USW00003816	PADUCAH BARKLEY REGIONAL AIRPORT KY US	19981121	144	11	124.1	37.05639	-88.7739	0	2400	0	2400
GHCND:USW00003816	PADUCAH BARKLEY REGIONAL AIRPORT KY US	19981122	167	17	124.1	37.05639	-88.7739	0	2400	0	2400
GHCND:USW00003816	PADUCAH BARKLEY REGIONAL AIRPORT KY US	19981123	189	72	124.1	37.05639	-88.7739	0	2400	0	2400
GHCND:USW00003816	PADUCAH BARKLEY REGIONAL AIRPORT KY US	19981124	178	22	124.1	37.05639	-88.7739	0	2400	0	2400
GHCND:USW00003816	PADUCAH BARKLEY REGIONAL AIRPORT KY US	19981125	172	61	124.1	37.05639	-88.7739	0	2400	0	2400
GHCND:USW00003816	PADUCAH BARKLEY REGIONAL AIRPORT KY US	19981126	183	39	124.1	37.05639	-88.7739	0	2400	0	2400
GHCND:USW00003816	PADUCAH BARKLEY REGIONAL AIRPORT KY US	19981127	217	28	124.1	37.05639	-88.7739	0	2400	0	2400
GHCND:USW00003816	PADUCAH BARKLEY REGIONAL AIRPORT KY US	19981128	217	50	124.1	37.05639	-88.7739	0	2400	0	2400
GHCND:USW00003816	PADUCAH BARKLEY REGIONAL AIRPORT KY US	19981129	228	156	124.1	37.05639	-88.7739	0	2400	0	2400
GHCND:USW00003816	PADUCAH BARKLEY REGIONAL AIRPORT KY US	19981130	178	122	124.1	37.05639	-88.7739	0	2400	0	2400
GHCND:USW00003816	PADUCAH BARKLEY REGIONAL AIRPORT KY US	19981201	178	33	124.1	37.05639	-88.7739	0	2400	0	2400
GHCND:USW00003816	PADUCAH BARKLEY REGIONAL AIRPORT KY US	19981202	194	11	124.1	37.05639	-88.7739	0	2400	0	2400
GHCND:USW00003816	PADUCAH BARKLEY REGIONAL AIRPORT KY US	19981203	189	139	124.1	37.05639	-88.7739	0	2400	0	2400
GHCND:USW00003816	PADUCAH BARKLEY REGIONAL AIRPORT KY US	19981204	233	133	124.1	37.05639	-88.7739	0	2400	0	2400
GHCND:USW00003816	PADUCAH BARKLEY REGIONAL AIRPORT KY US	19981205	217	144	124.1	37.05639	-88.7739	0	2400	0	2400
GHCND:USW00003816	PADUCAH BARKLEY REGIONAL AIRPORT KY US	19981206	222	183	124.1	37.05639	-88.7739	0	2400	0	2400
GHCND:USW00003816	PADUCAH BARKLEY REGIONAL AIRPORT KY US	19981207	200	67	124.1	37.05639	-88.7739	0	2400	0	2400
GHCND:USW00003816	PADUCAH BARKLEY REGIONAL AIRPORT KY US	19981208	72	-17	124.1	37.05639	-88.7739	0	2400	0	2400
GHCND:USW00003816	PADUCAH BARKLEY REGIONAL AIRPORT KY US	19981209	94	-39	124.1	37.05639	-88.7739	0	2400	0	2400
GHCND:USW00003816	PADUCAH BARKLEY REGIONAL AIRPORT KY US	19981210	72	-11	124.1	37.05639	-88.7739	0	2400	0	2400
GHCND:USW00003816	PADUCAH BARKLEY REGIONAL AIRPORT KY US	19981211	94	-11	124.1	37.05639	-88.7739	0	2400	0	2400
GHCND:USW00003816	PADUCAH BARKLEY REGIONAL AIRPORT KY US	19981212	94	44	124.1	37.05639	-88.7739	0	2400	0	2400
GHCND:USW00003816	PADUCAH BARKLEY REGIONAL AIRPORT KY US	19981213	111	28	124.1	37.05639	-88.7739	0	2400	0	2400
GHCND:USW00003816	PADUCAH BARKLEY REGIONAL AIRPORT KY US	19981214	117	-17	124.1	37.05639	-88.7739	0	2400	0	2400
GHCND:USW00003816	PADUCAH BARKLEY REGIONAL AIRPORT KY US	19981215	111	-39	124.1	37.05639	-88.7739	0	2400	0	2400
GHCND:USW00003816	PADUCAH BARKLEY REGIONAL AIRPORT KY US	19981216	106	-6	124.1	37.05639	-88.7739	0	2400	0	2400
GHCND:USW00003816	PADUCAH BARKLEY REGIONAL AIRPORT KY US	19981217	78	0	124.1	37.05639	-88.7739	0	2400	0	2400
GHCND:USW00003816	PADUCAH BARKLEY REGIONAL AIRPORT KY US	19981218	117	6	124.1	37.05639	-88.7739	0	2400	0	2400
GHCND:USW00003816	PADUCAH BARKLEY REGIONAL AIRPORT KY US	19981219	100	44	124.1	37.05639	-88.7739	0	2400	0	2400
GHCND:USW00003816	PADUCAH BARKLEY REGIONAL AIRPORT KY US	19981220	122	89	124.1	37.05639	-88.7739	0	2400	0	2400
GHCND:USW00003816	PADUCAH BARKLEY REGIONAL AIRPORT KY US	19981221	161	-50	124.1	37.05639	-88.7739	0	2400	0	2400
GHCND:USW00003816	PADUCAH BARKLEY REGIONAL AIRPORT KY US	19981222	-50	-106	124.1	37.05639	-88.7739	0	2400	0	2400
GHCND:USW00003816	PADUCAH BARKLEY REGIONAL AIRPORT KY US	19981223	-50	-94	124.1	37.05639	-88.7739	0	2400	0	2400
GHCND:USW00003816	PADUCAH BARKLEY REGIONAL AIRPORT KY US	19981224	0	-89	124.1	37.05639	-88.7739	0	2400	0	2400
GHCND:USW00003816	PADUCAH BARKLEY REGIONAL AIRPORT KY US	19981225	89	-117	124.1	37.05639	-88.7739	0	2400	0	2400
GHCND:USW00003816	PADUCAH BARKLEY REGIONAL AIRPORT KY US	19981226	56	-78	124.1	37.05639	-88.7739	0	2400	0	2400
GHCND:USW00003816	PADUCAH BARKLEY REGIONAL AIRPORT KY US	19981227	44	-17	124.1	37.05639	-88.7739	0	2400	0	2400
GHCND:USW00003816	PADUCAH BARKLEY REGIONAL AIRPORT KY US	19981228	44	17	124.1	37.05639	-88.7739	0	2400	0	2400
GHCND:USW00003816	PADUCAH BARKLEY REGIONAL AIRPORT KY US	19981229	39	-50	124.1	37.05639	-88.7739	0	2400	0	2400
GHCND:USW00003816	PADUCAH BARKLEY REGIONAL AIRPORT KY US	19981230	-33	-111	124.1	37.05639	-88.7739	0	2400	0	2400
GHCND:USW00003816	PADUCAH BARKLEY REGIONAL AIRPORT KY US	19981231	-17	-83	124.1	37.05639	-88.7739	0	2400	0	2400

GHCND:USW00003816	PADUCAH BARKLEY REGIONAL AIRPORT KY US	19990101	6	-89	124.1	37.05639	-88.7739	0	2400	0	2400
GHCND:USW00003816	PADUCAH BARKLEY REGIONAL AIRPORT KY US	19990102	83	-72	124.1	37.05639	-88.7739	0	2400	0	2400
GHCND:USW00003816	PADUCAH BARKLEY REGIONAL AIRPORT KY US	19990103	-56	-94	124.1	37.05639	-88.7739	0	2400	0	2400
GHCND:USW00003816	PADUCAH BARKLEY REGIONAL AIRPORT KY US	19990104	-83	-106	124.1	37.05639	-88.7739	0	2400	0	2400
GHCND:USW00003816	PADUCAH BARKLEY REGIONAL AIRPORT KY US	19990105	-11	-139	124.1	37.05639	-88.7739	0	2400	0	2400
GHCND:USW00003816	PADUCAH BARKLEY REGIONAL AIRPORT KY US	19990106	67	-28	124.1	37.05639	-88.7739	0	2400	0	2400
GHCND:USW00003816	PADUCAH BARKLEY REGIONAL AIRPORT KY US	19990107	-6	-44	124.1	37.05639	-88.7739	0	2400	0	2400
GHCND:USW00003816	PADUCAH BARKLEY REGIONAL AIRPORT KY US	19990108	0	-67	124.1	37.05639	-88.7739	0	2400	0	2400
GHCND:USW00003816	PADUCAH BARKLEY REGIONAL AIRPORT KY US	19990109	-67	-122	124.1	37.05639	-88.7739	0	2400	0	2400
GHCND:USW00003816	PADUCAH BARKLEY REGIONAL AIRPORT KY US	19990110	-11	-122	124.1	37.05639	-88.7739	0	2400	0	2400
GHCND:USW00003816	PADUCAH BARKLEY REGIONAL AIRPORT KY US	19990111	67	-67	124.1	37.05639	-88.7739	0	2400	0	2400
GHCND:USW00003816	PADUCAH BARKLEY REGIONAL AIRPORT KY US	19990112	144	44	124.1	37.05639	-88.7739	0	2400	0	2400
GHCND:USW00003816	PADUCAH BARKLEY REGIONAL AIRPORT KY US	19990113	144	-22	124.1	37.05639	-88.7739	0	2400	0	2400
GHCND:USW00003816	PADUCAH BARKLEY REGIONAL AIRPORT KY US	19990114	-17	-56	124.1	37.05639	-88.7739	0	2400	0	2400
GHCND:USW00003816	PADUCAH BARKLEY REGIONAL AIRPORT KY US	19990115	33	-83	124.1	37.05639	-88.7739	0	2400	0	2400
GHCND:USW00003816	PADUCAH BARKLEY REGIONAL AIRPORT KY US	19990116	111	-6	124.1	37.05639	-88.7739	0	2400	0	2400
GHCND:USW00003816	PADUCAH BARKLEY REGIONAL AIRPORT KY US	19990117	144	-11	124.1	37.05639	-88.7739	0	2400	0	2400
GHCND:USW00003816	PADUCAH BARKLEY REGIONAL AIRPORT KY US	19990118	89	11	124.1	37.05639	-88.7739	0	2400	0	2400
GHCND:USW00003816	PADUCAH BARKLEY REGIONAL AIRPORT KY US	19990119	156	-22	124.1	37.05639	-88.7739	0	2400	0	2400
GHCND:USW00003816	PADUCAH BARKLEY REGIONAL AIRPORT KY US	19990120	178	-6	124.1	37.05639	-88.7739	0	2400	0	2400
GHCND:USW00003816	PADUCAH BARKLEY REGIONAL AIRPORT KY US	19990121	206	133	124.1	37.05639	-88.7739	0	2400	0	2400
GHCND:USW00003816	PADUCAH BARKLEY REGIONAL AIRPORT KY US	19990122	194	122	124.1	37.05639	-88.7739	0	2400	0	2400
GHCND:USW00003816	PADUCAH BARKLEY REGIONAL AIRPORT KY US	19990123	156	39	124.1	37.05639	-88.7739	0	2400	0	2400
GHCND:USW00003816	PADUCAH BARKLEY REGIONAL AIRPORT KY US	19990124	78	6	124.1	37.05639	-88.7739	0	2400	0	2400
GHCND:USW00003816	PADUCAH BARKLEY REGIONAL AIRPORT KY US	19990125	78	11	124.1	37.05639	-88.7739	0	2400	0	2400
GHCND:USW00003816	PADUCAH BARKLEY REGIONAL AIRPORT KY US	19990126	172	-11	124.1	37.05639	-88.7739	0	2400	0	2400
GHCND:USW00003816	PADUCAH BARKLEY REGIONAL AIRPORT KY US	19990127	194	117	124.1	37.05639	-88.7739	0	2400	0	2400
GHCND:USW00003816	PADUCAH BARKLEY REGIONAL AIRPORT KY US	19990128	156	28	124.1	37.05639	-88.7739	0	2400	0	2400
GHCND:USW00003816	PADUCAH BARKLEY REGIONAL AIRPORT KY US	19990129	67	28	124.1	37.05639	-88.7739	0	2400	0	2400
GHCND:USW00003816	PADUCAH BARKLEY REGIONAL AIRPORT KY US	19990130	72	44	124.1	37.05639	-88.7739	0	2400	0	2400
GHCND:USW00003816	PADUCAH BARKLEY REGIONAL AIRPORT KY US	19990131	117	67	124.1	37.05639	-88.7739	0	2400	0	2400
GHCND:USW00003816	PADUCAH BARKLEY REGIONAL AIRPORT KY US	19990201	89	67	124.1	37.05639	-88.7739	0	2400	0	2400
GHCND:USW00003816	PADUCAH BARKLEY REGIONAL AIRPORT KY US	19990202	111	-22	124.1	37.05639	-88.7739	0	2400	0	2400
GHCND:USW00003816	PADUCAH BARKLEY REGIONAL AIRPORT KY US	19990203	139	-28	124.1	37.05639	-88.7739	0	2400	0	2400
GHCND:USW00003816	PADUCAH BARKLEY REGIONAL AIRPORT KY US	19990204	122	-6	124.1	37.05639	-88.7739	0	2400	0	2400
GHCND:USW00003816	PADUCAH BARKLEY REGIONAL AIRPORT KY US	19990205	156	-22	124.1	37.05639	-88.7739	0	2400	0	2400
GHCND:USW00003816	PADUCAH BARKLEY REGIONAL AIRPORT KY US	19990206	172	100	124.1	37.05639	-88.7739	0	2400	0	2400
GHCND:USW00003816	PADUCAH BARKLEY REGIONAL AIRPORT KY US	19990207	189	56	124.1	37.05639	-88.7739	0	2400	0	2400
GHCND:USW00003816	PADUCAH BARKLEY REGIONAL AIRPORT KY US	19990208	183	39	124.1	37.05639	-88.7739	0	2400	0	2400
GHCND:USW00003816	PADUCAH BARKLEY REGIONAL AIRPORT KY US	19990209	189	61	124.1	37.05639	-88.7739	0	2400	0	2400
GHCND:USW00003816	PADUCAH BARKLEY REGIONAL AIRPORT KY US	19990210	228	39	124.1	37.05639	-88.7739	0	2400	0	2400
GHCND:USW00003816	PADUCAH BARKLEY REGIONAL AIRPORT KY US	19990211	228	22	124.1	37.05639	-88.7739	0	2400	0	2400
GHCND:USW00003816	PADUCAH BARKLEY REGIONAL AIRPORT KY US	19990212	89	-11	124.1	37.05639	-88.7739	0	2400	0	2400
GHCND:USW00003816	PADUCAH BARKLEY REGIONAL AIRPORT KY US	19990213	33	-44	124.1	37.05639	-88.7739	0	2400	0	2400
GHCND:USW00003816	PADUCAH BARKLEY REGIONAL AIRPORT KY US	19990214	89	-61	124.1	37.05639	-88.7739	0	2400	0	2400
GHCND:USW00003816	PADUCAH BARKLEY REGIONAL AIRPORT KY US	19990215	150	22	124.1	37.05639	-88.7739	0	2400	0	2400
GHCND:USW00003816	PADUCAH BARKLEY REGIONAL AIRPORT KY US	19990216	128	39	124.1	37.05639	-88.7739	0	2400	0	2400
GHCND:USW00003816	PADUCAH BARKLEY REGIONAL AIRPORT KY US	19990217	83	0	124.1	37.05639	-88.7739	0	2400	0	2400
GHCND:USW00003816	PADUCAH BARKLEY REGIONAL AIRPORT KY US	19990218	83	-22	124.1	37.05639	-88.7739	0	2400	0	2400
GHCND:USW00003816	PADUCAH BARKLEY REGIONAL AIRPORT KY US	19990219	100	6	124.1	37.05639	-88.7739	0	2400	0	2400
GHCND:USW00003816	PADUCAH BARKLEY REGIONAL AIRPORT KY US	19990220	61	-11	124.1	37.05639	-88.7739	0	2400	0	2400
GHCND:USW00003816	PADUCAH BARKLEY REGIONAL AIRPORT KY US	19990221	44	-39	124.1	37.05639	-88.7739	0	2400	0	2400
GHCND:USW00003816	PADUCAH BARKLEY REGIONAL AIRPORT KY US	19990222	56	-72	124.1	37.05639	-88.7739	0	2400	0	2400
GHCND:USW00003816	PADUCAH BARKLEY REGIONAL AIRPORT KY US	19990223	39	6	124.1	37.05639	-88.7739	0	2400	0	2400
GHCND:USW00003816	PADUCAH BARKLEY REGIONAL AIRPORT KY US	19990224	50	11	124.1	37.05639	-88.7739	0	2400	0	2400
GHCND:USW00003816	PADUCAH BARKLEY REGIONAL AIRPORT KY US	19990225	144	22	124.1	37.05639	-88.7739	0	2400	0	2400
GHCND:USW00003816	PADUCAH BARKLEY REGIONAL AIRPORT KY US	19990226	172	-22	124.1	37.05639	-88.7739	0	2400	0	2400
GHCND:USW00003816	PADUCAH BARKLEY REGIONAL AIRPORT KY US	19990227	200	61	124.1	37.05639	-88.7739	0	2400	0	2400
GHCND:USW00003816	PADUCAH BARKLEY REGIONAL AIRPORT KY US	19990228	128	0	124.1	37.05639	-88.7739	0	2400	0	2400
GHCND:USW00003816	PADUCAH BARKLEY REGIONAL AIRPORT KY US	19990301	128	6	124.1	37.05639	-88.7739	0	2400	0	2400
GHCND:USW00003816	PADUCAH BARKLEY REGIONAL AIRPORT KY US	19990302	200	22	124.1	37.05639	-88.7739	0	2400	0	2400
GHCND:USW00003816	PADUCAH BARKLEY REGIONAL AIRPORT KY US	19990303	67	-6	124.1	37.05639	-88.7739	0	2400	0	2400
GHCND:USW00003816	PADUCAH BARKLEY REGIONAL AIRPORT KY US	19990304	106	-61	124.1	37.05639	-88.7739	0	2400	0	2400
GHCND:USW00003816	PADUCAH BARKLEY REGIONAL AIRPORT KY US	19990305	122	44	124.1	37.05639	-88.7739	0	2400	0	2400
GHCND:USW00003816	PADUCAH BARKLEY REGIONAL AIRPORT KY US	19990306	106	-6	124.1	37.05639	-88.7739	0	2400	0	2400
GHCND:USW00003816	PADUCAH BARKLEY REGIONAL AIRPORT KY US	19990307	67	-17	124.1	37.05639	-88.7739	0	2400	0	2400
GHCND:USW00003816	PADUCAH BARKLEY REGIONAL AIRPORT KY US	19990308	61	0	124.1	37.05639	-88.7739	0	2400	0	2400
GHCND:USW00003816	PADUCAH BARKLEY REGIONAL AIRPORT KY US	19990309	94	17	124.1	37.05639	-88.7739	0	2400	0	2400
GHCND:USW00003816	PADUCAH BARKLEY REGIONAL AIRPORT KY US	19990310	33	0	124.1	37.05639	-88.7739	0	2400	0	2400
GHCND:USW00003816	PADUCAH BARKLEY REGIONAL AIRPORT KY US	19990311	89	-11	124.1	37.05639	-88.7739	0	2400	0	2400
GHCND:USW00003816	PADUCAH BARKLEY REGIONAL AIRPORT KY US	19990312	94	-33	124.1	37.05639	-88.7739	0	2400	0	2400
GHCND:USW00003816	PADUCAH BARKLEY REGIONAL AIRPORT KY US	19990313	61	17	124.1	37.05639	-88.7739	0	2400	0	2400
GHCND:USW00003816	PADUCAH BARKLEY REGIONAL AIRPORT KY US	19990314	33	0	124.1	37.05639	-88.7739	0	2400	0	2400
GHCND:USW00003816	PADUCAH BARKLEY REGIONAL AIRPORT KY US	19990315	94	-33	124.1	37.05639	-88.7739	0	2400	0	2400
GHCND:USW00003816	PADUCAH BARKLEY REGIONAL AIRPORT KY US	19990316	172	-33	124.1	37.05639	-88.7739	0	2400	0	2400
GHCND:USW00003816	PADUCAH BARKLEY REGIONAL AIRPORT KY US	19990317	217	83	124.1	37.05639	-88.7739	0	2400	0	2400
GHCND:USW00003816	PADUCAH BARKLEY REGIONAL AIRPORT KY US	19990318	161	44	124.1	37.05639	-88.7739	0	2400	0	2400
GHCND:USW00003816	PADUCAH BARKLEY REGIONAL AIRPORT KY US	19990319	144	39	124.1	37.05639	-88.7739	0	2400	0	2400
GHCND:USW00003816	PADUCAH BARKLEY REGIONAL AIRPORT KY US	19990320	111	28	124.1	37.05639	-88.7739	0	2400	0	2400
GHCND:USW00003816	PADUCAH BARKLEY REGIONAL AIRPORT KY US	19990321	139	0	124.1	37.05639	-88.7739	0	2400	0	2400
GHCND:USW00003816	PADUCAH BARKLEY REGIONAL AIRPORT KY US	19990322	133	-22	124.1	37.05639	-88.7739	0	2400	0	2400
GHCND:USW00003816	PADUCAH BARKLEY REGIONAL AIRPORT KY US	19990323	78	44	124.1	37.05639	-88.7739	0	2400	0	2400
GHCND:USW00003816	PADUCAH BARKLEY REGIONAL AIRPORT KY US	19990324	161	61	124.1	37.05639	-88.7739	0	2400	0	2400
GHCND:USW00003816	PADUCAH BARKLEY REGIONAL AIRPORT KY US	19990325	111	17	124.1	37.05639	-88.7739	0	2400	0	2400
GHCND:USW00003816	PADUCAH BARKLEY REGIONAL AIRPORT KY US	19990326	94	-17	124.1	37.05639	-88.7739	0	2400	0	2400
GHCND:USW00003816	PADUCAH BARKLEY REGIONAL AIRPORT KY US	19990327	144	-39	124.1	37.05639	-88.7739	0	2400	0	2400
GHCND:USW00003816	PADUCAH BARKLEY REGIONAL AIRPORT KY US	19990328	106	0	124.1	37.05639	-88.7739	0	2400	0	2400
GHCND:USW00003816	PADUCAH BARKLEY REGIONAL AIRPORT KY US	19990329	200	50	124.1	37.05639	-88.7739	0	2400	0	2400
GHCND:USW00003816	PADUCAH BARKLEY REGIONAL AIRPORT KY US	19990330	206	22	124.1	37.05639	-88.7739	0	2400	0	2400
GHCND:USW00003816	PADUCAH BARKLEY REGIONAL AIRPORT KY US	19990331	144	117	124.1	37.05639	-88.7739	0	2400	0	2400
GHCND:USW00003816	PADUCAH BARKLEY REGIONAL AIRPORT KY US	19990401	200	128	124.1	37.05639	-88.7739	0	2400	0	2400
GHCND:USW00003816	PADUCAH BARKLEY REGIONAL AIRPORT KY US	19990402	256	133	124.1	37.05639	-88.7739	0	2400	0	2400
GHCND:USW00003816	PADUCAH BARKLEY REGIONAL AIRPORT KY US	19990403	267	156	124.1	37.05639	-88.7739	0	2400	0	2400
GHCND:USW00003816	PADUCAH BARKLEY REGIONAL AIRPORT KY US	19990404	239	133	124.1	37.05639	-88.7739	0	2400	0	2400
GHCND:USW00003816	PADUCAH BARKLEY REGIONAL AIRPORT KY US	19990405	261	139	124.1	37.05639	-88.7739	0	2400	0	2400
GHCND:USW00003816	PADUCAH BARKLEY REGIONAL AIRPORT KY US	19990406	206	94	124.1	37.05639	-88.7739	0	2400	0	2400
GHCND:USW00003816	PADUCAH BARKLEY REGIONAL AIRPORT KY US	19990407	261	78	124.1	37.05639	-88.7739	0	2400	0	2400
GHCND:USW00003816	PADUCAH BARKLEY REGIONAL AIRPORT KY US	19990408	250	161	124.1	37.05639	-88.7739	0	2400	0	2400
GHCND:USW00003816	PADUCAH BARKLEY REGIONAL AIRPORT KY US	19990409	228	111	124.1	37.05639	-88.7739	0	2400	0	2400
GHCND:USW00003816	PADUCAH BARKLEY REGIONAL AIRPORT KY US	19990410	239	106	124.1	37.05639	-88.7739	0	2400	0	2400
GHCND:USW00003816	PADUCAH BARKLEY REGIONAL AIRPORT KY US	19990411	222	106	124.1	37.05639	-88.7739	0	2400	0	2400
GHCND:USW00003816	PADUCAH BARKLEY REGIONAL AIRPORT KY US	19990412	183	61	124.1	37.05639	-88.7739	0	2400	0	2400
GHCND:USW00003816	PADUCAH BARKLEY REGIONAL AIRPORT KY US	19990413	178	33	124.1	37.05639	-88.7739	0	2400	0	2400
GHCND:USW00003816	PADUCAH BARKLEY REGIONAL AIRPORT KY US	19990414	117	100	124.1	37.05639	-88.7739	0	2400	0	2400
GHCND:USW00003816	PADUCAH BARKLEY REGIONAL AIRPORT KY US	19990415	139	61	124.1	37.05639	-88.7739	0	2400	0	2400
GHCND:USW00003816	PADUCAH BARKLEY REGIONAL AIRPORT KY US	19990416	117	50	124.1	37.05639	-88.7739	0	2400	0	2400
GHCND:USW00003816	PADUCAH BARKLEY REGIONAL AIRPORT KY US	19990417	83	28	124.1	37.05639	-88.7739	0	2400	0	2400
GHCND:USW00003816	PADUCAH BARKLEY REGIONAL AIRPORT KY US	19990418	150	11	124.1	37.05639	-88.7739	0	2400	0	2400
GHCND:USW00003816	PADUCAH BARKLEY REGIONAL AIRPORT KY US	19990419	244	83	124.1	37.05639	-88.7739	0	2400	0	2400
GHCND:USW00003816	PADUCAH BARKLEY REGIONAL AIRPORT KY US	19990420	239	50	124.1	37.05639	-88.7739	0	2400	0	2400
GHCND:USW00003816	PADUCAH BARKLEY REGIONAL AIRPORT KY US	19990421	267	167	124.1	37.05639	-88.7739	0	2400	0	2400
GHCND:USW00003816	PADUCAH BARKLEY REGIONAL AIRPORT KY US	19990422	239	183	124.1	37.05639	-88.7739	0	2400	0	2400
GHCND:USW00003816	PADUCAH BARKLEY REGIONAL AIRPORT KY US	19990423	267	106	124.1	37.05639	-88.7739	0	2400	0	2400
GHCND:USW00003816	PADUCAH BARKLEY REGIONAL AIRPORT KY US	19990424	189	100	124.1	37.05639	-88.7739	0	2400	0	2400
GHCND:USW00003816	PADUCAH BARKLEY REGIONAL AIRPORT KY US	19990425	178	89	124.1	37.05639	-88.7739	0	2400	0	2400
GHCND:USW00003816	PADUCAH BARKLEY REGIONAL AIRPORT KY US	19990426	222	128	124.1	37.05639	-88.7739	0	2400	0	2400
GHCND:USW00003816	PADUCAH BARKLEY REGIONAL AIRPORT KY US	19990427	244	133	124.1	37.05639	-88.7739	0	2400	0	2400
GHCND:USW00003816	PADUCAH BARKLEY REGIONAL AIRPORT KY US	19990428	222	111	124.1	37.05639	-88.7739	0	2400	0	2400
GHCND:USW00003816	PADUCAH BARKLEY REGIONAL AIRPORT KY US	19990429	211	117	124.1	37.05639	-88.7739	0	2400	0	2400
GHCND:USW00003816	PADUCAH BARKLEY REGIONAL AIRPORT KY US	19990430	222	83	124.1	37.05639	-88.7739	0	2400	0	2400
GHCND:USW00003816	PADUCAH BARKLEY REGIONAL AIRPORT KY US	19990501	244	61	124.1	37.05639	-88.7739	0	2400	0	2400
GHCND:USW00003816	PADUCAH BARKLEY REGIONAL AIRPORT KY US	19990502	267	67	124.1	37.05639	-88.7739	0	2400	0	2400
GHCND:USW00003816	PADUCAH BARKLEY REGIONAL AIRPORT KY US	19990503	244	122	124.1	37.05639	-88.7739	0	2400	0	2400
GHCND:USW00003816	PADUCAH BARKLEY REGIONAL AIRPORT KY US	19990504	267	156	124.1	37.05639	-88.7739	0	2400	0	2400

GHCND:USW00003816	PADUCAH BARKLEY REGIONAL AIRPORT KY US	19990505	261	161	124.1	37.05639	-88.7739	0	2400	0	2400
GHCND:USW00003816	PADUCAH BARKLEY REGIONAL AIRPORT KY US	19990506	211	133	124.1	37.05639	-88.7739	0	2400	0	2400
GHCND:USW00003816	PADUCAH BARKLEY REGIONAL AIRPORT KY US	19990507	228	106	124.1	37.05639	-88.7739	0	2400	0	2400
GHCND:USW00003816	PADUCAH BARKLEY REGIONAL AIRPORT KY US	19990508	250	83	124.1	37.05639	-88.7739	0	2400	0	2400
GHCND:USW00003816	PADUCAH BARKLEY REGIONAL AIRPORT KY US	19990509	272	111	124.1	37.05639	-88.7739	0	2400	0	2400
GHCND:USW00003816	PADUCAH BARKLEY REGIONAL AIRPORT KY US	19990510	283	106	124.1	37.05639	-88.7739	0	2400	0	2400
GHCND:USW00003816	PADUCAH BARKLEY REGIONAL AIRPORT KY US	19990511	272	167	124.1	37.05639	-88.7739	0	2400	0	2400
GHCND:USW00003816	PADUCAH BARKLEY REGIONAL AIRPORT KY US	19990512	272	150	124.1	37.05639	-88.7739	0	2400	0	2400
GHCND:USW00003816	PADUCAH BARKLEY REGIONAL AIRPORT KY US	19990513	211	139	124.1	37.05639	-88.7739	0	2400	0	2400
GHCND:USW00003816	PADUCAH BARKLEY REGIONAL AIRPORT KY US	19990514	206	122	124.1	37.05639	-88.7739	0	2400	0	2400
GHCND:USW00003816	PADUCAH BARKLEY REGIONAL AIRPORT KY US	19990515	267	106	124.1	37.05639	-88.7739	0	2400	0	2400
GHCND:USW00003816	PADUCAH BARKLEY REGIONAL AIRPORT KY US	19990516	283	150	124.1	37.05639	-88.7739	0	2400	0	2400
GHCND:USW00003816	PADUCAH BARKLEY REGIONAL AIRPORT KY US	19990517	289	167	124.1	37.05639	-88.7739	0	2400	0	2400
GHCND:USW00003816	PADUCAH BARKLEY REGIONAL AIRPORT KY US	19990518	244	111	124.1	37.05639	-88.7739	0	2400	0	2400
GHCND:USW00003816	PADUCAH BARKLEY REGIONAL AIRPORT KY US	19990519	256	89	124.1	37.05639	-88.7739	0	2400	0	2400
GHCND:USW00003816	PADUCAH BARKLEY REGIONAL AIRPORT KY US	19990520	261	94	124.1	37.05639	-88.7739	0	2400	0	2400
GHCND:USW00003816	PADUCAH BARKLEY REGIONAL AIRPORT KY US	19990521	289	111	124.1	37.05639	-88.7739	0	2400	0	2400
GHCND:USW00003816	PADUCAH BARKLEY REGIONAL AIRPORT KY US	19990522	272	144	124.1	37.05639	-88.7739	0	2400	0	2400
GHCND:USW00003816	PADUCAH BARKLEY REGIONAL AIRPORT KY US	19990523	267	133	124.1	37.05639	-88.7739	0	2400	0	2400
GHCND:USW00003816	PADUCAH BARKLEY REGIONAL AIRPORT KY US	19990524	239	106	124.1	37.05639	-88.7739	0	2400	0	2400
GHCND:USW00003816	PADUCAH BARKLEY REGIONAL AIRPORT KY US	19990525	222	100	124.1	37.05639	-88.7739	0	2400	0	2400
GHCND:USW00003816	PADUCAH BARKLEY REGIONAL AIRPORT KY US	19990526	250	111	124.1	37.05639	-88.7739	0	2400	0	2400
GHCND:USW00003816	PADUCAH BARKLEY REGIONAL AIRPORT KY US	19990527	261	83	124.1	37.05639	-88.7739	0	2400	0	2400
GHCND:USW00003816	PADUCAH BARKLEY REGIONAL AIRPORT KY US	19990528	272	94	124.1	37.05639	-88.7739	0	2400	0	2400
GHCND:USW00003816	PADUCAH BARKLEY REGIONAL AIRPORT KY US	19990529	294	89	124.1	37.05639	-88.7739	0	2400	0	2400
GHCND:USW00003816	PADUCAH BARKLEY REGIONAL AIRPORT KY US	19990530	289	161	124.1	37.05639	-88.7739	0	2400	0	2400
GHCND:USW00003816	PADUCAH BARKLEY REGIONAL AIRPORT KY US	19990531	250	194	124.1	37.05639	-88.7739	0	2400	0	2400
GHCND:USW00003816	PADUCAH BARKLEY REGIONAL AIRPORT KY US	19990601	294	200	124.1	37.05639	-88.7739	0	2400	0	2400
GHCND:USW00003816	PADUCAH BARKLEY REGIONAL AIRPORT KY US	19990602	300	189	124.1	37.05639	-88.7739	0	2400	0	2400
GHCND:USW00003816	PADUCAH BARKLEY REGIONAL AIRPORT KY US	19990603	300	172	124.1	37.05639	-88.7739	0	2400	0	2400
GHCND:USW00003816	PADUCAH BARKLEY REGIONAL AIRPORT KY US	19990604	322	189	124.1	37.05639	-88.7739	0	2400	0	2400
GHCND:USW00003816	PADUCAH BARKLEY REGIONAL AIRPORT KY US	19990605	333	194	124.1	37.05639	-88.7739	0	2400	0	2400
GHCND:USW00003816	PADUCAH BARKLEY REGIONAL AIRPORT KY US	19990606	333	211	124.1	37.05639	-88.7739	0	2400	0	2400
GHCND:USW00003816	PADUCAH BARKLEY REGIONAL AIRPORT KY US	19990607	322	206	124.1	37.05639	-88.7739	0	2400	0	2400
GHCND:USW00003816	PADUCAH BARKLEY REGIONAL AIRPORT KY US	19990608	333	217	124.1	37.05639	-88.7739	0	2400	0	2400
GHCND:USW00003816	PADUCAH BARKLEY REGIONAL AIRPORT KY US	19990609	333	200	124.1	37.05639	-88.7739	0	2400	0	2400
GHCND:USW00003816	PADUCAH BARKLEY REGIONAL AIRPORT KY US	19990610	339	200	124.1	37.05639	-88.7739	0	2400	0	2400
GHCND:USW00003816	PADUCAH BARKLEY REGIONAL AIRPORT KY US	19990611	322	206	124.1	37.05639	-88.7739	0	2400	0	2400
GHCND:USW00003816	PADUCAH BARKLEY REGIONAL AIRPORT KY US	19990612	306	222	124.1	37.05639	-88.7739	0	2400	0	2400
GHCND:USW00003816	PADUCAH BARKLEY REGIONAL AIRPORT KY US	19990613	278	200	124.1	37.05639	-88.7739	0	2400	0	2400
GHCND:USW00003816	PADUCAH BARKLEY REGIONAL AIRPORT KY US	19990614	278	178	124.1	37.05639	-88.7739	0	2400	0	2400
GHCND:USW00003816	PADUCAH BARKLEY REGIONAL AIRPORT KY US	19990615	261	150	124.1	37.05639	-88.7739	0	2400	0	2400
GHCND:USW00003816	PADUCAH BARKLEY REGIONAL AIRPORT KY US	19990616	256	139	124.1	37.05639	-88.7739	0	2400	0	2400
GHCND:USW00003816	PADUCAH BARKLEY REGIONAL AIRPORT KY US	19990617	250	128	124.1	37.05639	-88.7739	0	2400	0	2400
GHCND:USW00003816	PADUCAH BARKLEY REGIONAL AIRPORT KY US	19990618	261	111	124.1	37.05639	-88.7739	0	2400	0	2400
GHCND:USW00003816	PADUCAH BARKLEY REGIONAL AIRPORT KY US	19990619	261	128	124.1	37.05639	-88.7739	0	2400	0	2400
GHCND:USW00003816	PADUCAH BARKLEY REGIONAL AIRPORT KY US	19990620	272	183	124.1	37.05639	-88.7739	0	2400	0	2400
GHCND:USW00003816	PADUCAH BARKLEY REGIONAL AIRPORT KY US	19990621	306	178	124.1	37.05639	-88.7739	0	2400	0	2400
GHCND:USW00003816	PADUCAH BARKLEY REGIONAL AIRPORT KY US	19990622	317	189	124.1	37.05639	-88.7739	0	2400	0	2400
GHCND:USW00003816	PADUCAH BARKLEY REGIONAL AIRPORT KY US	19990623	256	217	124.1	37.05639	-88.7739	0	2400	0	2400
GHCND:USW00003816	PADUCAH BARKLEY REGIONAL AIRPORT KY US	19990624	283	206	124.1	37.05639	-88.7739	0	2400	0	2400
GHCND:USW00003816	PADUCAH BARKLEY REGIONAL AIRPORT KY US	19990625	306	200	124.1	37.05639	-88.7739	0	2400	0	2400
GHCND:USW00003816	PADUCAH BARKLEY REGIONAL AIRPORT KY US	19990626	278	222	124.1	37.05639	-88.7739	0	2400	0	2400
GHCND:USW00003816	PADUCAH BARKLEY REGIONAL AIRPORT KY US	19990627	317	217	124.1	37.05639	-88.7739	0	2400	0	2400
GHCND:USW00003816	PADUCAH BARKLEY REGIONAL AIRPORT KY US	19990628	311	217	124.1	37.05639	-88.7739	0	2400	0	2400
GHCND:USW00003816	PADUCAH BARKLEY REGIONAL AIRPORT KY US	19990629	267	183	124.1	37.05639	-88.7739	0	2400	0	2400
GHCND:USW00003816	PADUCAH BARKLEY REGIONAL AIRPORT KY US	19990630	283	178	124.1	37.05639	-88.7739	0	2400	0	2400
GHCND:USW00003816	PADUCAH BARKLEY REGIONAL AIRPORT KY US	19990701	300	222	124.1	37.05639	-88.7739	0	2400	0	2400
GHCND:USW00003816	PADUCAH BARKLEY REGIONAL AIRPORT KY US	19990702	328	222	124.1	37.05639	-88.7739	0	2400	0	2400
GHCND:USW00003816	PADUCAH BARKLEY REGIONAL AIRPORT KY US	19990703	339	239	124.1	37.05639	-88.7739	0	2400	0	2400
GHCND:USW00003816	PADUCAH BARKLEY REGIONAL AIRPORT KY US	19990704	328	244	124.1	37.05639	-88.7739	0	2400	0	2400
GHCND:USW00003816	PADUCAH BARKLEY REGIONAL AIRPORT KY US	19990705	333	217	124.1	37.05639	-88.7739	0	2400	0	2400
GHCND:USW00003816	PADUCAH BARKLEY REGIONAL AIRPORT KY US	19990706	344	222	124.1	37.05639	-88.7739	0	2400	0	2400
GHCND:USW00003816	PADUCAH BARKLEY REGIONAL AIRPORT KY US	19990707	322	189	124.1	37.05639	-88.7739	0	2400	0	2400
GHCND:USW00003816	PADUCAH BARKLEY REGIONAL AIRPORT KY US	19990708	322	167	124.1	37.05639	-88.7739	0	2400	0	2400
GHCND:USW00003816	PADUCAH BARKLEY REGIONAL AIRPORT KY US	19990709	339	228	124.1	37.05639	-88.7739	0	2400	0	2400
GHCND:USW00003816	PADUCAH BARKLEY REGIONAL AIRPORT KY US	19990710	272	211	124.1	37.05639	-88.7739	0	2400	0	2400
GHCND:USW00003816	PADUCAH BARKLEY REGIONAL AIRPORT KY US	19990711	272	172	124.1	37.05639	-88.7739	0	2400	0	2400
GHCND:USW00003816	PADUCAH BARKLEY REGIONAL AIRPORT KY US	19990712	283	161	124.1	37.05639	-88.7739	0	2400	0	2400
GHCND:USW00003816	PADUCAH BARKLEY REGIONAL AIRPORT KY US	19990713	289	167	124.1	37.05639	-88.7739	0	2400	0	2400
GHCND:USW00003816	PADUCAH BARKLEY REGIONAL AIRPORT KY US	19990714	300	161	124.1	37.05639	-88.7739	0	2400	0	2400
GHCND:USW00003816	PADUCAH BARKLEY REGIONAL AIRPORT KY US	19990715	311	178	124.1	37.05639	-88.7739	0	2400	0	2400
GHCND:USW00003816	PADUCAH BARKLEY REGIONAL AIRPORT KY US	19990716	328	222	124.1	37.05639	-88.7739	0	2400	0	2400
GHCND:USW00003816	PADUCAH BARKLEY REGIONAL AIRPORT KY US	19990717	333	222	124.1	37.05639	-88.7739	0	2400	0	2400
GHCND:USW00003816	PADUCAH BARKLEY REGIONAL AIRPORT KY US	19990718	339	228	124.1	37.05639	-88.7739	0	2400	0	2400
GHCND:USW00003816	PADUCAH BARKLEY REGIONAL AIRPORT KY US	19990719	339	228	124.1	37.05639	-88.7739	0	2400	0	2400
GHCND:USW00003816	PADUCAH BARKLEY REGIONAL AIRPORT KY US	19990720	344	239	124.1	37.05639	-88.7739	0	2400	0	2400
GHCND:USW00003816	PADUCAH BARKLEY REGIONAL AIRPORT KY US	19990721	361	244	124.1	37.05639	-88.7739	0	2400	0	2400
GHCND:USW00003816	PADUCAH BARKLEY REGIONAL AIRPORT KY US	19990722	356	239	124.1	37.05639	-88.7739	0	2400	0	2400
GHCND:USW00003816	PADUCAH BARKLEY REGIONAL AIRPORT KY US	19990723	367	233	124.1	37.05639	-88.7739	0	2400	0	2400
GHCND:USW00003816	PADUCAH BARKLEY REGIONAL AIRPORT KY US	19990724	367	233	124.1	37.05639	-88.7739	0	2400	0	2400
GHCND:USW00003816	PADUCAH BARKLEY REGIONAL AIRPORT KY US	19990725	356	211	124.1	37.05639	-88.7739	0	2400	0	2400
GHCND:USW00003816	PADUCAH BARKLEY REGIONAL AIRPORT KY US	19990726	356	211	124.1	37.05639	-88.7739	0	2400	0	2400
GHCND:USW00003816	PADUCAH BARKLEY REGIONAL AIRPORT KY US	19990727	361	239	124.1	37.05639	-88.7739	0	2400	0	2400
GHCND:USW00003816	PADUCAH BARKLEY REGIONAL AIRPORT KY US	19990728	344	228	124.1	37.05639	-88.7739	0	2400	0	2400
GHCND:USW00003816	PADUCAH BARKLEY REGIONAL AIRPORT KY US	19990729	378	256	124.1	37.05639	-88.7739	0	2400	0	2400
GHCND:USW00003816	PADUCAH BARKLEY REGIONAL AIRPORT KY US	19990730	383	244	124.1	37.05639	-88.7739	0	2400	0	2400
GHCND:USW00003816	PADUCAH BARKLEY REGIONAL AIRPORT KY US	19990731	367	239	124.1	37.05639	-88.7739	0	2400	0	2400
GHCND:USW00003816	PADUCAH BARKLEY REGIONAL AIRPORT KY US	19990801	322	228	124.1	37.05639	-88.7739	0	2400	0	2400
GHCND:USW00003816	PADUCAH BARKLEY REGIONAL AIRPORT KY US	19990802	322	194	124.1	37.05639	-88.7739	0	2400	0	2400
GHCND:USW00003816	PADUCAH BARKLEY REGIONAL AIRPORT KY US	19990803	322	172	124.1	37.05639	-88.7739	0	2400	0	2400
GHCND:USW00003816	PADUCAH BARKLEY REGIONAL AIRPORT KY US	19990804	328	194	124.1	37.05639	-88.7739	0	2400	0	2400
GHCND:USW00003816	PADUCAH BARKLEY REGIONAL AIRPORT KY US	19990805	322	161	124.1	37.05639	-88.7739	0	2400	0	2400
GHCND:USW00003816	PADUCAH BARKLEY REGIONAL AIRPORT KY US	19990806	328	139	124.1	37.05639	-88.7739	0	2400	0	2400
GHCND:USW00003816	PADUCAH BARKLEY REGIONAL AIRPORT KY US	19990807	361	172	124.1	37.05639	-88.7739	0	2400	0	2400
GHCND:USW00003816	PADUCAH BARKLEY REGIONAL AIRPORT KY US	19990808	294	200	124.1	37.05639	-88.7739	0	2400	0	2400
GHCND:USW00003816	PADUCAH BARKLEY REGIONAL AIRPORT KY US	19990809	306	172	124.1	37.05639	-88.7739	0	2400	0	2400
GHCND:USW00003816	PADUCAH BARKLEY REGIONAL AIRPORT KY US	19990810	333	150	124.1	37.05639	-88.7739	0	2400	0	2400
GHCND:USW00003816	PADUCAH BARKLEY REGIONAL AIRPORT KY US	19990811	339	217	124.1	37.05639	-88.7739	0	2400	0	2400
GHCND:USW00003816	PADUCAH BARKLEY REGIONAL AIRPORT KY US	19990812	378	217	124.1	37.05639	-88.7739	0	2400	0	2400
GHCND:USW00003816	PADUCAH BARKLEY REGIONAL AIRPORT KY US	19990813	372	211	124.1	37.05639	-88.7739	0	2400	0	2400
GHCND:USW00003816	PADUCAH BARKLEY REGIONAL AIRPORT KY US	19990814	283	139	124.1	37.05639	-88.7739	0	2400	0	2400
GHCND:USW00003816	PADUCAH BARKLEY REGIONAL AIRPORT KY US	19990815	289	117	124.1	37.05639	-88.7739	0	2400	0	2400
GHCND:USW00003816	PADUCAH BARKLEY REGIONAL AIRPORT KY US	19990816	339	122	124.1	37.05639	-88.7739	0	2400	0	2400
GHCND:USW00003816	PADUCAH BARKLEY REGIONAL AIRPORT KY US	19990817	361	139	124.1	37.05639	-88.7739	0	2400	0	2400
GHCND:USW00003816	PADUCAH BARKLEY REGIONAL AIRPORT KY US	19990818	356	161	124.1	37.05639	-88.7739	0	2400	0	2400
GHCND:USW00003816	PADUCAH BARKLEY REGIONAL AIRPORT KY US	19990819	328	211	124.1	37.05639	-88.7739	0	2400	0	2400
GHCND:USW00003816	PADUCAH BARKLEY REGIONAL AIRPORT KY US	19990820	306	144	124.1	37.05639	-88.7739	0	2400	0	2400
GHCND:USW00003816	PADUCAH BARKLEY REGIONAL AIRPORT KY US	19990821	311	122	124.1	37.05639	-88.7739	0	2400	0	2400
GHCND:USW00003816	PADUCAH BARKLEY REGIONAL AIRPORT KY US	19990822	339	139	124.1	37.05639	-88.7739	0	2400	0	2400
GHCND:USW00003816	PADUCAH BARKLEY REGIONAL AIRPORT KY US	19990823	311	178	124.1	37.05639	-88.7739	0	2400	0	2400
GHCND:USW00003816	PADUCAH BARKLEY REGIONAL AIRPORT KY US	19990824	311	178	124.1	37.05639	-88.7739	0	2400	0	2400
GHCND:USW00003816	PADUCAH BARKLEY REGIONAL AIRPORT KY US	19990825	289	144	124.1	37.05639	-88.7739	0	2400	0	2400
GHCND:USW00003816	PADUCAH BARKLEY REGIONAL AIRPORT KY US	19990826	322	161	124.1	37.05639	-88.7739	0	2400	0	2400
GHCND:USW00003816	PADUCAH BARKLEY REGIONAL AIRPORT KY US	19990827	339	161	124.1	37.05639	-88.7739	0	2400	0	2400
GHCND:USW00003816	PADUCAH BARKLEY REGIONAL AIRPORT KY US	19990828	344	161	124.1	37.05639	-88.7739	0	2400	0	2400
GHCND:USW00003816	PADUCAH BARKLEY REGIONAL AIRPORT KY US	19990829	356	178	124.1	37.05639	-88.7739	0	2400	0	2400
GHCND:USW00003816	PADUCAH BARKLEY REGIONAL AIRPORT KY US	19990830	294	172	124.1	37.05639	-88.7739	0	2400	0	2400
GHCND:USW00003816	PADUCAH BARKLEY REGIONAL AIRPORT KY US	19990831	322	106	124.1	37.05639	-88.7739	0	2400	0	2400
GHCND:USW00003816	PADUCAH BARKLEY REGIONAL AIRPORT KY US	19990901	344	172	124.1	37.05639	-88.7739	0	2400	0	2400
GHCND:USW00003816	PADUCAH BARKLEY REGIONAL AIRPORT KY US	19990902	350	178	124.1	37.05639	-88.7739	0	2400	0	2400
GHCND:USW00003816	PADUCAH BARKLEY REGIONAL AIRPORT KY US	19990903	361	178	124.1	37.05639	-88.7739	0	2400	0	2400
GHCND:USW00003816	PADUCAH BARKLEY REGIONAL AIRPORT KY US	19990904	372	150	124.1	37.05639	-88.7739	0	2400	0	2400
GHCND:USW00003816	PADUCAH BARKLEY REGIONAL AIRPORT KY US	19990905	378	172	124.1	37.05639	-88.7739	0	2400	0	2400

GHCND:USW00003816	PADUCAH BARKLEY REGIONAL AIRPORT KY US	19990906	339	178	124.1	37.05639	-88.7739	0	2400	0	2400
GHCND:USW00003816	PADUCAH BARKLEY REGIONAL AIRPORT KY US	19990907	344	128	124.1	37.05639	-88.7739	0	2400	0	2400
GHCND:USW00003816	PADUCAH BARKLEY REGIONAL AIRPORT KY US	19990908	317	150	124.1	37.05639	-88.7739	0	2400	0	2400
GHCND:USW00003816	PADUCAH BARKLEY REGIONAL AIRPORT KY US	19990909	300	122	124.1	37.05639	-88.7739	0	2400	0	2400
GHCND:USW00003816	PADUCAH BARKLEY REGIONAL AIRPORT KY US	19990910	311	89	124.1	37.05639	-88.7739	0	2400	0	2400
GHCND:USW00003816	PADUCAH BARKLEY REGIONAL AIRPORT KY US	19990911	283	167	124.1	37.05639	-88.7739	0	2400	0	2400
GHCND:USW00003816	PADUCAH BARKLEY REGIONAL AIRPORT KY US	19990912	311	183	124.1	37.05639	-88.7739	0	2400	0	2400
GHCND:USW00003816	PADUCAH BARKLEY REGIONAL AIRPORT KY US	19990913	261	89	124.1	37.05639	-88.7739	0	2400	0	2400
GHCND:USW00003816	PADUCAH BARKLEY REGIONAL AIRPORT KY US	19990914	278	67	124.1	37.05639	-88.7739	0	2400	0	2400
GHCND:USW00003816	PADUCAH BARKLEY REGIONAL AIRPORT KY US	19990915	289	83	124.1	37.05639	-88.7739	0	2400	0	2400
GHCND:USW00003816	PADUCAH BARKLEY REGIONAL AIRPORT KY US	19990916	256	83	124.1	37.05639	-88.7739	0	2400	0	2400
GHCND:USW00003816	PADUCAH BARKLEY REGIONAL AIRPORT KY US	19990917	267	67	124.1	37.05639	-88.7739	0	2400	0	2400
GHCND:USW00003816	PADUCAH BARKLEY REGIONAL AIRPORT KY US	19990918	283	67	124.1	37.05639	-88.7739	0	2400	0	2400
GHCND:USW00003816	PADUCAH BARKLEY REGIONAL AIRPORT KY US	19990919	322	100	124.1	37.05639	-88.7739	0	2400	0	2400
GHCND:USW00003816	PADUCAH BARKLEY REGIONAL AIRPORT KY US	19990920	272	144	124.1	37.05639	-88.7739	0	2400	0	2400
GHCND:USW00003816	PADUCAH BARKLEY REGIONAL AIRPORT KY US	19990921	217	94	124.1	37.05639	-88.7739	0	2400	0	2400
GHCND:USW00003816	PADUCAH BARKLEY REGIONAL AIRPORT KY US	19990922	233	33	124.1	37.05639	-88.7739	0	2400	0	2400
GHCND:USW00003816	PADUCAH BARKLEY REGIONAL AIRPORT KY US	19990923	267	39	124.1	37.05639	-88.7739	0	2400	0	2400
GHCND:USW00003816	PADUCAH BARKLEY REGIONAL AIRPORT KY US	19990924	294	106	124.1	37.05639	-88.7739	0	2400	0	2400
GHCND:USW00003816	PADUCAH BARKLEY REGIONAL AIRPORT KY US	19990925	306	89	124.1	37.05639	-88.7739	0	2400	0	2400
GHCND:USW00003816	PADUCAH BARKLEY REGIONAL AIRPORT KY US	19990926	311	133	124.1	37.05639	-88.7739	0	2400	0	2400
GHCND:USW00003816	PADUCAH BARKLEY REGIONAL AIRPORT KY US	19990927	328	167	124.1	37.05639	-88.7739	0	2400	0	2400
GHCND:USW00003816	PADUCAH BARKLEY REGIONAL AIRPORT KY US	19990928	333	161	124.1	37.05639	-88.7739	0	2400	0	2400
GHCND:USW00003816	PADUCAH BARKLEY REGIONAL AIRPORT KY US	19990929	211	67	124.1	37.05639	-88.7739	0	2400	0	2400
GHCND:USW00003816	PADUCAH BARKLEY REGIONAL AIRPORT KY US	19990930	222	39	124.1	37.05639	-88.7739	0	2400	0	2400
GHCND:USW00003816	PADUCAH BARKLEY REGIONAL AIRPORT KY US	19991001	261	50	124.1	37.05639	-88.7739	0	2400	0	2400
GHCND:USW00003816	PADUCAH BARKLEY REGIONAL AIRPORT KY US	19991002	278	56	124.1	37.05639	-88.7739	0	2400	0	2400
GHCND:USW00003816	PADUCAH BARKLEY REGIONAL AIRPORT KY US	19991003	289	78	124.1	37.05639	-88.7739	0	2400	0	2400
GHCND:USW00003816	PADUCAH BARKLEY REGIONAL AIRPORT KY US	19991004	172	28	124.1	37.05639	-88.7739	0	2400	0	2400
GHCND:USW00003816	PADUCAH BARKLEY REGIONAL AIRPORT KY US	19991005	200	6	124.1	37.05639	-88.7739	0	2400	0	2400
GHCND:USW00003816	PADUCAH BARKLEY REGIONAL AIRPORT KY US	19991006	261	28	124.1	37.05639	-88.7739	0	2400	0	2400
GHCND:USW00003816	PADUCAH BARKLEY REGIONAL AIRPORT KY US	19991007	278	44	124.1	37.05639	-88.7739	0	2400	0	2400
GHCND:USW00003816	PADUCAH BARKLEY REGIONAL AIRPORT KY US	19991008	283	156	124.1	37.05639	-88.7739	0	2400	0	2400
GHCND:USW00003816	PADUCAH BARKLEY REGIONAL AIRPORT KY US	19991009	222	183	124.1	37.05639	-88.7739	0	2400	0	2400
GHCND:USW00003816	PADUCAH BARKLEY REGIONAL AIRPORT KY US	19991010	239	128	124.1	37.05639	-88.7739	0	2400	0	2400
GHCND:USW00003816	PADUCAH BARKLEY REGIONAL AIRPORT KY US	19991011	278	117	124.1	37.05639	-88.7739	0	2400	0	2400
GHCND:USW00003816	PADUCAH BARKLEY REGIONAL AIRPORT KY US	19991012	272	150	124.1	37.05639	-88.7739	0	2400	0	2400
GHCND:USW00003816	PADUCAH BARKLEY REGIONAL AIRPORT KY US	19991013	294	111	124.1	37.05639	-88.7739	0	2400	0	2400
GHCND:USW00003816	PADUCAH BARKLEY REGIONAL AIRPORT KY US	19991014	194	67	124.1	37.05639	-88.7739	0	2400	0	2400
GHCND:USW00003816	PADUCAH BARKLEY REGIONAL AIRPORT KY US	19991015	283	72	124.1	37.05639	-88.7739	0	2400	0	2400
GHCND:USW00003816	PADUCAH BARKLEY REGIONAL AIRPORT KY US	19991016	283	161	124.1	37.05639	-88.7739	0	2400	0	2400
GHCND:USW00003816	PADUCAH BARKLEY REGIONAL AIRPORT KY US	19991017	178	67	124.1	37.05639	-88.7739	0	2400	0	2400
GHCND:USW00003816	PADUCAH BARKLEY REGIONAL AIRPORT KY US	19991018	161	28	124.1	37.05639	-88.7739	0	2400	0	2400
GHCND:USW00003816	PADUCAH BARKLEY REGIONAL AIRPORT KY US	19991019	144	28	124.1	37.05639	-88.7739	0	2400	0	2400
GHCND:USW00003816	PADUCAH BARKLEY REGIONAL AIRPORT KY US	19991020	167	11	124.1	37.05639	-88.7739	0	2400	0	2400
GHCND:USW00003816	PADUCAH BARKLEY REGIONAL AIRPORT KY US	19991021	217	11	124.1	37.05639	-88.7739	0	2400	0	2400
GHCND:USW00003816	PADUCAH BARKLEY REGIONAL AIRPORT KY US	19991022	200	83	124.1	37.05639	-88.7739	0	2400	0	2400
GHCND:USW00003816	PADUCAH BARKLEY REGIONAL AIRPORT KY US	19991023	128	-6	124.1	37.05639	-88.7739	0	2400	0	2400
GHCND:USW00003816	PADUCAH BARKLEY REGIONAL AIRPORT KY US	19991024	144	-17	124.1	37.05639	-88.7739	0	2400	0	2400
GHCND:USW00003816	PADUCAH BARKLEY REGIONAL AIRPORT KY US	19991025	183	-22	124.1	37.05639	-88.7739	0	2400	0	2400
GHCND:USW00003816	PADUCAH BARKLEY REGIONAL AIRPORT KY US	19991026	233	39	124.1	37.05639	-88.7739	0	2400	0	2400
GHCND:USW00003816	PADUCAH BARKLEY REGIONAL AIRPORT KY US	19991027	267	39	124.1	37.05639	-88.7739	0	2400	0	2400
GHCND:USW00003816	PADUCAH BARKLEY REGIONAL AIRPORT KY US	19991028	283	67	124.1	37.05639	-88.7739	0	2400	0	2400
GHCND:USW00003816	PADUCAH BARKLEY REGIONAL AIRPORT KY US	19991029	256	161	124.1	37.05639	-88.7739	0	2400	0	2400
GHCND:USW00003816	PADUCAH BARKLEY REGIONAL AIRPORT KY US	19991030	261	117	124.1	37.05639	-88.7739	0	2400	0	2400
GHCND:USW00003816	PADUCAH BARKLEY REGIONAL AIRPORT KY US	19991031	267	106	124.1	37.05639	-88.7739	0	2400	0	2400
GHCND:USW00003816	PADUCAH BARKLEY REGIONAL AIRPORT KY US	19991101	217	106	124.1	37.05639	-88.7739	0	2400	0	2400
GHCND:USW00003816	PADUCAH BARKLEY REGIONAL AIRPORT KY US	19991102	111	6	124.1	37.05639	-88.7739	0	2400	0	2400
GHCND:USW00003816	PADUCAH BARKLEY REGIONAL AIRPORT KY US	19991103	144	-11	124.1	37.05639	-88.7739	0	2400	0	2400
GHCND:USW00003816	PADUCAH BARKLEY REGIONAL AIRPORT KY US	19991104	189	61	124.1	37.05639	-88.7739	0	2400	0	2400
GHCND:USW00003816	PADUCAH BARKLEY REGIONAL AIRPORT KY US	19991105	233	83	124.1	37.05639	-88.7739	0	2400	0	2400
GHCND:USW00003816	PADUCAH BARKLEY REGIONAL AIRPORT KY US	19991106	244	94	124.1	37.05639	-88.7739	0	2400	0	2400
GHCND:USW00003816	PADUCAH BARKLEY REGIONAL AIRPORT KY US	19991107	272	139	124.1	37.05639	-88.7739	0	2400	0	2400
GHCND:USW00003816	PADUCAH BARKLEY REGIONAL AIRPORT KY US	19991108	267	122	124.1	37.05639	-88.7739	0	2400	0	2400
GHCND:USW00003816	PADUCAH BARKLEY REGIONAL AIRPORT KY US	19991109	244	111	124.1	37.05639	-88.7739	0	2400	0	2400
GHCND:USW00003816	PADUCAH BARKLEY REGIONAL AIRPORT KY US	19991110	244	133	124.1	37.05639	-88.7739	0	2400	0	2400
GHCND:USW00003816	PADUCAH BARKLEY REGIONAL AIRPORT KY US	19991111	156	50	124.1	37.05639	-88.7739	0	2400	0	2400
GHCND:USW00003816	PADUCAH BARKLEY REGIONAL AIRPORT KY US	19991112	189	28	124.1	37.05639	-88.7739	0	2400	0	2400
GHCND:USW00003816	PADUCAH BARKLEY REGIONAL AIRPORT KY US	19991113	250	83	124.1	37.05639	-88.7739	0	2400	0	2400
GHCND:USW00003816	PADUCAH BARKLEY REGIONAL AIRPORT KY US	19991114	233	78	124.1	37.05639	-88.7739	0	2400	0	2400
GHCND:USW00003816	PADUCAH BARKLEY REGIONAL AIRPORT KY US	19991115	144	17	124.1	37.05639	-88.7739	0	2400	0	2400
GHCND:USW00003816	PADUCAH BARKLEY REGIONAL AIRPORT KY US	19991116	167	0	124.1	37.05639	-88.7739	0	2400	0	2400
GHCND:USW00003816	PADUCAH BARKLEY REGIONAL AIRPORT KY US	19991117	156	-17	124.1	37.05639	-88.7739	0	2400	0	2400
GHCND:USW00003816	PADUCAH BARKLEY REGIONAL AIRPORT KY US	19991118	211	61	124.1	37.05639	-88.7739	0	2400	0	2400
GHCND:USW00003816	PADUCAH BARKLEY REGIONAL AIRPORT KY US	19991119	161	94	124.1	37.05639	-88.7739	0	2400	0	2400
GHCND:USW00003816	PADUCAH BARKLEY REGIONAL AIRPORT KY US	19991120	128	67	124.1	37.05639	-88.7739	0	2400	0	2400
GHCND:USW00003816	PADUCAH BARKLEY REGIONAL AIRPORT KY US	19991121	172	72	124.1	37.05639	-88.7739	0	2400	0	2400
GHCND:USW00003816	PADUCAH BARKLEY REGIONAL AIRPORT KY US	19991122	217	117	124.1	37.05639	-88.7739	0	2400	0	2400
GHCND:USW00003816	PADUCAH BARKLEY REGIONAL AIRPORT KY US	19991123	206	100	124.1	37.05639	-88.7739	0	2400	0	2400
GHCND:USW00003816	PADUCAH BARKLEY REGIONAL AIRPORT KY US	19991124	133	44	124.1	37.05639	-88.7739	0	2400	0	2400
GHCND:USW00003816	PADUCAH BARKLEY REGIONAL AIRPORT KY US	19991125	83	17	124.1	37.05639	-88.7739	0	2400	0	2400
GHCND:USW00003816	PADUCAH BARKLEY REGIONAL AIRPORT KY US	19991126	111	-6	124.1	37.05639	-88.7739	0	2400	0	2400
GHCND:USW00003816	PADUCAH BARKLEY REGIONAL AIRPORT KY US	19991127	189	39	124.1	37.05639	-88.7739	0	2400	0	2400
GHCND:USW00003816	PADUCAH BARKLEY REGIONAL AIRPORT KY US	19991128	128	22	124.1	37.05639	-88.7739	0	2400	0	2400
GHCND:USW00003816	PADUCAH BARKLEY REGIONAL AIRPORT KY US	19991129	122	-6	124.1	37.05639	-88.7739	0	2400	0	2400
GHCND:USW00003816	PADUCAH BARKLEY REGIONAL AIRPORT KY US	19991130	72	-61	124.1	37.05639	-88.7739	0	2400	0	2400
GHCND:USW00003816	PADUCAH BARKLEY REGIONAL AIRPORT KY US	19991201	122	-44	124.1	37.05639	-88.7739	0	2400	0	2400
GHCND:USW00003816	PADUCAH BARKLEY REGIONAL AIRPORT KY US	19991202	172	61	124.1	37.05639	-88.7739	0	2400	0	2400
GHCND:USW00003816	PADUCAH BARKLEY REGIONAL AIRPORT KY US	19991203	172	117	124.1	37.05639	-88.7739	0	2400	0	2400
GHCND:USW00003816	PADUCAH BARKLEY REGIONAL AIRPORT KY US	19991204	200	156	124.1	37.05639	-88.7739	0	2400	0	2400
GHCND:USW00003816	PADUCAH BARKLEY REGIONAL AIRPORT KY US	19991205	172	33	124.1	37.05639	-88.7739	0	2400	0	2400
GHCND:USW00003816	PADUCAH BARKLEY REGIONAL AIRPORT KY US	19991206	56	-22	124.1	37.05639	-88.7739	0	2400	0	2400
GHCND:USW00003816	PADUCAH BARKLEY REGIONAL AIRPORT KY US	19991207	100	-33	124.1	37.05639	-88.7739	0	2400	0	2400
GHCND:USW00003816	PADUCAH BARKLEY REGIONAL AIRPORT KY US	19991208	150	-6	124.1	37.05639	-88.7739	0	2400	0	2400
GHCND:USW00003816	PADUCAH BARKLEY REGIONAL AIRPORT KY US	19991209	172	11	124.1	37.05639	-88.7739	0	2400	0	2400
GHCND:USW00003816	PADUCAH BARKLEY REGIONAL AIRPORT KY US	19991210	139	-11	124.1	37.05639	-88.7739	0	2400	0	2400
GHCND:USW00003816	PADUCAH BARKLEY REGIONAL AIRPORT KY US	19991211	100	-50	124.1	37.05639	-88.7739	0	2400	0	2400
GHCND:USW00003816	PADUCAH BARKLEY REGIONAL AIRPORT KY US	19991212	67	50	124.1	37.05639	-88.7739	0	2400	0	2400
GHCND:USW00003816	PADUCAH BARKLEY REGIONAL AIRPORT KY US	19991213	67	44	124.1	37.05639	-88.7739	0	2400	0	2400
GHCND:USW00003816	PADUCAH BARKLEY REGIONAL AIRPORT KY US	19991214	100	39	124.1	37.05639	-88.7739	0	2400	0	2400
GHCND:USW00003816	PADUCAH BARKLEY REGIONAL AIRPORT KY US	19991215	94	17	124.1	37.05639	-88.7739	0	2400	0	2400
GHCND:USW00003816	PADUCAH BARKLEY REGIONAL AIRPORT KY US	19991216	89	6	124.1	37.05639	-88.7739	0	2400	0	2400
GHCND:USW00003816	PADUCAH BARKLEY REGIONAL AIRPORT KY US	19991217	139	44	124.1	37.05639	-88.7739	0	2400	0	2400
GHCND:USW00003816	PADUCAH BARKLEY REGIONAL AIRPORT KY US	19991218	56	-22	124.1	37.05639	-88.7739	0	2400	0	2400
GHCND:USW00003816	PADUCAH BARKLEY REGIONAL AIRPORT KY US	19991219	111	-22	124.1	37.05639	-88.7739	0	2400	0	2400
GHCND:USW00003816	PADUCAH BARKLEY REGIONAL AIRPORT KY US	19991220	89	-22	124.1	37.05639	-88.7739	0	2400	0	2400
GHCND:USW00003816	PADUCAH BARKLEY REGIONAL AIRPORT KY US	19991221	0	-83	124.1	37.05639	-88.7739	0	2400	0	2400
GHCND:USW00003816	PADUCAH BARKLEY REGIONAL AIRPORT KY US	19991222	56	-106	124.1	37.05639	-88.7739	0	2400	0	2400
GHCND:USW00003816	PADUCAH BARKLEY REGIONAL AIRPORT KY US	19991223	17	-78	124.1	37.05639	-88.7739	0	2400	0	2400
GHCND:USW00003816	PADUCAH BARKLEY REGIONAL AIRPORT KY US	19991224	39	-72	124.1	37.05639	-88.7739	0	2400	0	2400
GHCND:USW00003816	PADUCAH BARKLEY REGIONAL AIRPORT KY US	19991225	28	-111	124.1	37.05639	-88.7739	0	2400	0	2400
GHCND:USW00003816	PADUCAH BARKLEY REGIONAL AIRPORT KY US	19991226	100	-22	124.1	37.05639	-88.7739	0	2400	0	2400
GHCND:USW00003816	PADUCAH BARKLEY REGIONAL AIRPORT KY US	19991227	72	-78	124.1	37.05639	-88.7739	0	2400	0	2400
GHCND:USW00003816	PADUCAH BARKLEY REGIONAL AIRPORT KY US	19991228	56	-72	124.1	37.05639	-88.7739	0	2400	0	2400
GHCND:USW00003816	PADUCAH BARKLEY REGIONAL AIRPORT KY US	19991229	106	-22	124.1	37.05639	-88.7739	0	2400	0	2400
GHCND:USW00003816	PADUCAH BARKLEY REGIONAL AIRPORT KY US	19991230	178	33	124.1	37.05639	-88.7739	0	2400	0	2400
GHCND:USW00003816	PADUCAH BARKLEY REGIONAL AIRPORT KY US	19991231	150	-6	124.1	37.05639	-88.7739	0	2400	0	2400
GHCND:USW00003816	PADUCAH BARKLEY REGIONAL AIRPORT KY US	20000101	172	-6	124.1	37.05639	-88.7739	0	2400	0	2400
GHCND:USW00003816	PADUCAH BARKLEY REGIONAL AIRPORT KY US	20000102	211	122	124.1	37.05639	-88.7739	0	2400	0	2400
GHCND:USW00003816	PADUCAH BARKLEY REGIONAL AIRPORT KY US	20000103	200	78	124.1	37.05639	-88.7739	0	2400	0	2400
GHCND:USW00003816	PADUCAH BARKLEY REGIONAL AIRPORT KY US	20000104	78	-22	124.1	37.05639	-88.7739	0	2400	0	2400
GHCND:USW00003816	PADUCAH BARKLEY REGIONAL AIRPORT KY US	20000105	33	-56	124.1	37.05639	-88.7739	0	2400	0	2400
GHCND:USW00003816	PADUCAH BARKLEY REGIONAL AIRPORT KY US	20000106	100	-28	124.1	37.05639	-88.7739	0	2400	0	2400
GHCND:USW00003816	PADUCAH BARKLEY REGIONAL AIRPORT KY US	20000107	106	-44	124.1	37.05639	-88.7739	0	2400	0	2400

GHCND:USW00003816	PADUCAH BARKLEY REGIONAL AIRPORT KY US	20000108	89	-22	124.1	37.05639	-88.7739	0	2400	0	2400
GHCND:USW00003816	PADUCAH BARKLEY REGIONAL AIRPORT KY US	20000109	100	39	124.1	37.05639	-88.7739	0	2400	0	2400
GHCND:USW00003816	PADUCAH BARKLEY REGIONAL AIRPORT KY US	20000110	156	50	124.1	37.05639	-88.7739	0	2400	0	2400
GHCND:USW00003816	PADUCAH BARKLEY REGIONAL AIRPORT KY US	20000111	117	0	124.1	37.05639	-88.7739	0	2400	0	2400
GHCND:USW00003816	PADUCAH BARKLEY REGIONAL AIRPORT KY US	20000112	189	-6	124.1	37.05639	-88.7739	0	2400	0	2400
GHCND:USW00003816	PADUCAH BARKLEY REGIONAL AIRPORT KY US	20000113	156	-33	124.1	37.05639	-88.7739	0	2400	0	2400
GHCND:USW00003816	PADUCAH BARKLEY REGIONAL AIRPORT KY US	20000114	50	-72	124.1	37.05639	-88.7739	0	2400	0	2400
GHCND:USW00003816	PADUCAH BARKLEY REGIONAL AIRPORT KY US	20000115	133	0	124.1	37.05639	-88.7739	0	2400	0	2400
GHCND:USW00003816	PADUCAH BARKLEY REGIONAL AIRPORT KY US	20000116	172	39	124.1	37.05639	-88.7739	0	2400	0	2400
GHCND:USW00003816	PADUCAH BARKLEY REGIONAL AIRPORT KY US	20000117	39	11	124.1	37.05639	-88.7739	0	2400	0	2400
GHCND:USW00003816	PADUCAH BARKLEY REGIONAL AIRPORT KY US	20000118	28	6	124.1	37.05639	-88.7739	0	2400	0	2400
GHCND:USW00003816	PADUCAH BARKLEY REGIONAL AIRPORT KY US	20000119	61	0	124.1	37.05639	-88.7739	0	2400	0	2400
GHCND:USW00003816	PADUCAH BARKLEY REGIONAL AIRPORT KY US	20000120	61	-100	124.1	37.05639	-88.7739	0	2400	0	2400
GHCND:USW00003816	PADUCAH BARKLEY REGIONAL AIRPORT KY US	20000121	28	-117	124.1	37.05639	-88.7739	0	2400	0	2400
GHCND:USW00003816	PADUCAH BARKLEY REGIONAL AIRPORT KY US	20000122	17	-17	124.1	37.05639	-88.7739	0	2400	0	2400
GHCND:USW00003816	PADUCAH BARKLEY REGIONAL AIRPORT KY US	20000123	17	-44	124.1	37.05639	-88.7739	0	2400	0	2400
GHCND:USW00003816	PADUCAH BARKLEY REGIONAL AIRPORT KY US	20000124	-22	-106	124.1	37.05639	-88.7739	0	2400	0	2400
GHCND:USW00003816	PADUCAH BARKLEY REGIONAL AIRPORT KY US	20000125	-17	-106	124.1	37.05639	-88.7739	0	2400	0	2400
GHCND:USW00003816	PADUCAH BARKLEY REGIONAL AIRPORT KY US	20000126	-11	-94	124.1	37.05639	-88.7739	0	2400	0	2400
GHCND:USW00003816	PADUCAH BARKLEY REGIONAL AIRPORT KY US	20000127	-6	-117	124.1	37.05639	-88.7739	0	2400	0	2400
GHCND:USW00003816	PADUCAH BARKLEY REGIONAL AIRPORT KY US	20000128	-6	-56	124.1	37.05639	-88.7739	0	2400	0	2400
GHCND:USW00003816	PADUCAH BARKLEY REGIONAL AIRPORT KY US	20000129	11	-17	124.1	37.05639	-88.7739	0	2400	0	2400
GHCND:USW00003816	PADUCAH BARKLEY REGIONAL AIRPORT KY US	20000130	-6	-39	124.1	37.05639	-88.7739	0	2400	0	2400
GHCND:USW00003816	PADUCAH BARKLEY REGIONAL AIRPORT KY US	20000131	22	-61	124.1	37.05639	-88.7739	0	2400	0	2400
GHCND:USW00003816	PADUCAH BARKLEY REGIONAL AIRPORT KY US	20000201	44	-67	124.1	37.05639	-88.7739	0	2400	0	2400
GHCND:USW00003816	PADUCAH BARKLEY REGIONAL AIRPORT KY US	20000202	50	-94	124.1	37.05639	-88.7739	0	2400	0	2400
GHCND:USW00003816	PADUCAH BARKLEY REGIONAL AIRPORT KY US	20000203	106	-11	124.1	37.05639	-88.7739	0	2400	0	2400
GHCND:USW00003816	PADUCAH BARKLEY REGIONAL AIRPORT KY US	20000204	33	-28	124.1	37.05639	-88.7739	0	2400	0	2400
GHCND:USW00003816	PADUCAH BARKLEY REGIONAL AIRPORT KY US	20000205	44	-39	124.1	37.05639	-88.7739	0	2400	0	2400
GHCND:USW00003816	PADUCAH BARKLEY REGIONAL AIRPORT KY US	20000206	83	-83	124.1	37.05639	-88.7739	0	2400	0	2400
GHCND:USW00003816	PADUCAH BARKLEY REGIONAL AIRPORT KY US	20000207	139	-6	124.1	37.05639	-88.7739	0	2400	0	2400
GHCND:USW00003816	PADUCAH BARKLEY REGIONAL AIRPORT KY US	20000208	94	-56	124.1	37.05639	-88.7739	0	2400	0	2400
GHCND:USW00003816	PADUCAH BARKLEY REGIONAL AIRPORT KY US	20000209	178	-56	124.1	37.05639	-88.7739	0	2400	0	2400
GHCND:USW00003816	PADUCAH BARKLEY REGIONAL AIRPORT KY US	20000210	161	117	124.1	37.05639	-88.7739	0	2400	0	2400
GHCND:USW00003816	PADUCAH BARKLEY REGIONAL AIRPORT KY US	20000211	117	6	124.1	37.05639	-88.7739	0	2400	0	2400
GHCND:USW00003816	PADUCAH BARKLEY REGIONAL AIRPORT KY US	20000212	44	-6	124.1	37.05639	-88.7739	0	2400	0	2400
GHCND:USW00003816	PADUCAH BARKLEY REGIONAL AIRPORT KY US	20000213	156	28	124.1	37.05639	-88.7739	0	2400	0	2400
GHCND:USW00003816	PADUCAH BARKLEY REGIONAL AIRPORT KY US	20000214	67	-6	124.1	37.05639	-88.7739	0	2400	0	2400
GHCND:USW00003816	PADUCAH BARKLEY REGIONAL AIRPORT KY US	20000215	167	-17	124.1	37.05639	-88.7739	0	2400	0	2400
GHCND:USW00003816	PADUCAH BARKLEY REGIONAL AIRPORT KY US	20000216	122	11	124.1	37.05639	-88.7739	0	2400	0	2400
GHCND:USW00003816	PADUCAH BARKLEY REGIONAL AIRPORT KY US	20000217	61	0	124.1	37.05639	-88.7739	0	2400	0	2400
GHCND:USW00003816	PADUCAH BARKLEY REGIONAL AIRPORT KY US	20000218	211	33	124.1	37.05639	-88.7739	0	2400	0	2400
GHCND:USW00003816	PADUCAH BARKLEY REGIONAL AIRPORT KY US	20000219	33	-33	124.1	37.05639	-88.7739	0	2400	0	2400
GHCND:USW00003816	PADUCAH BARKLEY REGIONAL AIRPORT KY US	20000220	106	-39	124.1	37.05639	-88.7739	0	2400	0	2400
GHCND:USW00003816	PADUCAH BARKLEY REGIONAL AIRPORT KY US	20000221	144	-44	124.1	37.05639	-88.7739	0	2400	0	2400
GHCND:USW00003816	PADUCAH BARKLEY REGIONAL AIRPORT KY US	20000222	194	122	124.1	37.05639	-88.7739	0	2400	0	2400
GHCND:USW00003816	PADUCAH BARKLEY REGIONAL AIRPORT KY US	20000223	183	122	124.1	37.05639	-88.7739	0	2400	0	2400
GHCND:USW00003816	PADUCAH BARKLEY REGIONAL AIRPORT KY US	20000224	228	150	124.1	37.05639	-88.7739	0	2400	0	2400
GHCND:USW00003816	PADUCAH BARKLEY REGIONAL AIRPORT KY US	20000225	233	167	124.1	37.05639	-88.7739	0	2400	0	2400
GHCND:USW00003816	PADUCAH BARKLEY REGIONAL AIRPORT KY US	20000226	194	117	124.1	37.05639	-88.7739	0	2400	0	2400
GHCND:USW00003816	PADUCAH BARKLEY REGIONAL AIRPORT KY US	20000227	144	17	124.1	37.05639	-88.7739	0	2400	0	2400
GHCND:USW00003816	PADUCAH BARKLEY REGIONAL AIRPORT KY US	20000228	172	-11	124.1	37.05639	-88.7739	0	2400	0	2400
GHCND:USW00003816	PADUCAH BARKLEY REGIONAL AIRPORT KY US	20000229	211	28	124.1	37.05639	-88.7739	0	2400	0	2400
GHCND:USW00003816	PADUCAH BARKLEY REGIONAL AIRPORT KY US	20000301	167	33	124.1	37.05639	-88.7739	0	2400	0	2400
GHCND:USW00003816	PADUCAH BARKLEY REGIONAL AIRPORT KY US	20000302	139	22	124.1	37.05639	-88.7739	0	2400	0	2400
GHCND:USW00003816	PADUCAH BARKLEY REGIONAL AIRPORT KY US	20000303	89	44	124.1	37.05639	-88.7739	0	2400	0	2400
GHCND:USW00003816	PADUCAH BARKLEY REGIONAL AIRPORT KY US	20000304	139	11	124.1	37.05639	-88.7739	0	2400	0	2400
GHCND:USW00003816	PADUCAH BARKLEY REGIONAL AIRPORT KY US	20000305	183	-11	124.1	37.05639	-88.7739	0	2400	0	2400
GHCND:USW00003816	PADUCAH BARKLEY REGIONAL AIRPORT KY US	20000306	222	6	124.1	37.05639	-88.7739	0	2400	0	2400
GHCND:USW00003816	PADUCAH BARKLEY REGIONAL AIRPORT KY US	20000307	267	61	124.1	37.05639	-88.7739	0	2400	0	2400
GHCND:USW00003816	PADUCAH BARKLEY REGIONAL AIRPORT KY US	20000308	250	150	124.1	37.05639	-88.7739	0	2400	0	2400
GHCND:USW00003816	PADUCAH BARKLEY REGIONAL AIRPORT KY US	20000309	211	67	124.1	37.05639	-88.7739	0	2400	0	2400
GHCND:USW00003816	PADUCAH BARKLEY REGIONAL AIRPORT KY US	20000310	161	39	124.1	37.05639	-88.7739	0	2400	0	2400
GHCND:USW00003816	PADUCAH BARKLEY REGIONAL AIRPORT KY US	20000311	67	-33	124.1	37.05639	-88.7739	0	2400	0	2400
GHCND:USW00003816	PADUCAH BARKLEY REGIONAL AIRPORT KY US	20000312	106	-56	124.1	37.05639	-88.7739	0	2400	0	2400
GHCND:USW00003816	PADUCAH BARKLEY REGIONAL AIRPORT KY US	20000313	156	33	124.1	37.05639	-88.7739	0	2400	0	2400
GHCND:USW00003816	PADUCAH BARKLEY REGIONAL AIRPORT KY US	20000314	189	6	124.1	37.05639	-88.7739	0	2400	0	2400
GHCND:USW00003816	PADUCAH BARKLEY REGIONAL AIRPORT KY US	20000315	211	44	124.1	37.05639	-88.7739	0	2400	0	2400
GHCND:USW00003816	PADUCAH BARKLEY REGIONAL AIRPORT KY US	20000316	144	33	124.1	37.05639	-88.7739	0	2400	0	2400
GHCND:USW00003816	PADUCAH BARKLEY REGIONAL AIRPORT KY US	20000317	111	0	124.1	37.05639	-88.7739	0	2400	0	2400
GHCND:USW00003816	PADUCAH BARKLEY REGIONAL AIRPORT KY US	20000318	122	17	124.1	37.05639	-88.7739	0	2400	0	2400
GHCND:USW00003816	PADUCAH BARKLEY REGIONAL AIRPORT KY US	20000319	156	83	124.1	37.05639	-88.7739	0	2400	0	2400
GHCND:USW00003816	PADUCAH BARKLEY REGIONAL AIRPORT KY US	20000320	83	39	124.1	37.05639	-88.7739	0	2400	0	2400
GHCND:USW00003816	PADUCAH BARKLEY REGIONAL AIRPORT KY US	20000321	122	56	124.1	37.05639	-88.7739	0	2400	0	2400
GHCND:USW00003816	PADUCAH BARKLEY REGIONAL AIRPORT KY US	20000322	200	39	124.1	37.05639	-88.7739	0	2400	0	2400
GHCND:USW00003816	PADUCAH BARKLEY REGIONAL AIRPORT KY US	20000323	228	50	124.1	37.05639	-88.7739	0	2400	0	2400
GHCND:USW00003816	PADUCAH BARKLEY REGIONAL AIRPORT KY US	20000324	239	122	124.1	37.05639	-88.7739	0	2400	0	2400
GHCND:USW00003816	PADUCAH BARKLEY REGIONAL AIRPORT KY US	20000325	211	61	124.1	37.05639	-88.7739	0	2400	0	2400
GHCND:USW00003816	PADUCAH BARKLEY REGIONAL AIRPORT KY US	20000326	228	22	124.1	37.05639	-88.7739	0	2400	0	2400
GHCND:USW00003816	PADUCAH BARKLEY REGIONAL AIRPORT KY US	20000327	178	83	124.1	37.05639	-88.7739	0	2400	0	2400
GHCND:USW00003816	PADUCAH BARKLEY REGIONAL AIRPORT KY US	20000328	144	17	124.1	37.05639	-88.7739	0	2400	0	2400
GHCND:USW00003816	PADUCAH BARKLEY REGIONAL AIRPORT KY US	20000329	117	6	124.1	37.05639	-88.7739	0	2400	0	2400
GHCND:USW00003816	PADUCAH BARKLEY REGIONAL AIRPORT KY US	20000330	178	50	124.1	37.05639	-88.7739	0	2400	0	2400
GHCND:USW00003816	PADUCAH BARKLEY REGIONAL AIRPORT KY US	20000331	194	11	124.1	37.05639	-88.7739	0	2400	0	2400
GHCND:USW00003816	PADUCAH BARKLEY REGIONAL AIRPORT KY US	20000401	239	33	124.1	37.05639	-88.7739	0	2400	0	2400
GHCND:USW00003816	PADUCAH BARKLEY REGIONAL AIRPORT KY US	20000402	178	139	124.1	37.05639	-88.7739	0	2400	0	2400
GHCND:USW00003816	PADUCAH BARKLEY REGIONAL AIRPORT KY US	20000403	156	83	124.1	37.05639	-88.7739	0	2400	0	2400
GHCND:USW00003816	PADUCAH BARKLEY REGIONAL AIRPORT KY US	20000404	117	-6	124.1	37.05639	-88.7739	0	2400	0	2400
GHCND:USW00003816	PADUCAH BARKLEY REGIONAL AIRPORT KY US	20000405	206	-22	124.1	37.05639	-88.7739	0	2400	0	2400
GHCND:USW00003816	PADUCAH BARKLEY REGIONAL AIRPORT KY US	20000406	239	139	124.1	37.05639	-88.7739	0	2400	0	2400
GHCND:USW00003816	PADUCAH BARKLEY REGIONAL AIRPORT KY US	20000407	211	106	124.1	37.05639	-88.7739	0	2400	0	2400
GHCND:USW00003816	PADUCAH BARKLEY REGIONAL AIRPORT KY US	20000408	111	-11	124.1	37.05639	-88.7739	0	2400	0	2400
GHCND:USW00003816	PADUCAH BARKLEY REGIONAL AIRPORT KY US	20000409	183	-28	124.1	37.05639	-88.7739	0	2400	0	2400
GHCND:USW00003816	PADUCAH BARKLEY REGIONAL AIRPORT KY US	20000410	194	50	124.1	37.05639	-88.7739	0	2400	0	2400
GHCND:USW00003816	PADUCAH BARKLEY REGIONAL AIRPORT KY US	20000411	161	72	124.1	37.05639	-88.7739	0	2400	0	2400
GHCND:USW00003816	PADUCAH BARKLEY REGIONAL AIRPORT KY US	20000412	128	28	124.1	37.05639	-88.7739	0	2400	0	2400
GHCND:USW00003816	PADUCAH BARKLEY REGIONAL AIRPORT KY US	20000413	206	44	124.1	37.05639	-88.7739	0	2400	0	2400
GHCND:USW00003816	PADUCAH BARKLEY REGIONAL AIRPORT KY US	20000414	194	100	124.1	37.05639	-88.7739	0	2400	0	2400
GHCND:USW00003816	PADUCAH BARKLEY REGIONAL AIRPORT KY US	20000415	189	89	124.1	37.05639	-88.7739	0	2400	0	2400
GHCND:USW00003816	PADUCAH BARKLEY REGIONAL AIRPORT KY US	20000416	217	122	124.1	37.05639	-88.7739	0	2400	0	2400
GHCND:USW00003816	PADUCAH BARKLEY REGIONAL AIRPORT KY US	20000417	133	72	124.1	37.05639	-88.7739	0	2400	0	2400
GHCND:USW00003816	PADUCAH BARKLEY REGIONAL AIRPORT KY US	20000418	200	50	124.1	37.05639	-88.7739	0	2400	0	2400
GHCND:USW00003816	PADUCAH BARKLEY REGIONAL AIRPORT KY US	20000419	278	89	124.1	37.05639	-88.7739	0	2400	0	2400
GHCND:USW00003816	PADUCAH BARKLEY REGIONAL AIRPORT KY US	20000420	267	128	124.1	37.05639	-88.7739	0	2400	0	2400
GHCND:USW00003816	PADUCAH BARKLEY REGIONAL AIRPORT KY US	20000421	150	78	124.1	37.05639	-88.7739	0	2400	0	2400
GHCND:USW00003816	PADUCAH BARKLEY REGIONAL AIRPORT KY US	20000422	206	11	124.1	37.05639	-88.7739	0	2400	0	2400
GHCND:USW00003816	PADUCAH BARKLEY REGIONAL AIRPORT KY US	20000423	183	89	124.1	37.05639	-88.7739	0	2400	0	2400
GHCND:USW00003816	PADUCAH BARKLEY REGIONAL AIRPORT KY US	20000424	150	106	124.1	37.05639	-88.7739	0	2400	0	2400
GHCND:USW00003816	PADUCAH BARKLEY REGIONAL AIRPORT KY US	20000425	200	78	124.1	37.05639	-88.7739	0	2400	0	2400
GHCND:USW00003816	PADUCAH BARKLEY REGIONAL AIRPORT KY US	20000426	217	50	124.1	37.05639	-88.7739	0	2400	0	2400
GHCND:USW00003816	PADUCAH BARKLEY REGIONAL AIRPORT KY US	20000427	217	39	124.1	37.05639	-88.7739	0	2400	0	2400
GHCND:USW00003816	PADUCAH BARKLEY REGIONAL AIRPORT KY US	20000428	222	67	124.1	37.05639	-88.7739	0	2400	0	2400
GHCND:USW00003816	PADUCAH BARKLEY REGIONAL AIRPORT KY US	20000429	239	72	124.1	37.05639	-88.7739	0	2400	0	2400
GHCND:USW00003816	PADUCAH BARKLEY REGIONAL AIRPORT KY US	20000430	250	61	124.1	37.05639	-88.7739	0	2400	0	2400
GHCND:USW00003816	PADUCAH BARKLEY REGIONAL AIRPORT KY US	20000501	272	117	124.1	37.05639	-88.7739	0	2400	0	2400
GHCND:USW00003816	PADUCAH BARKLEY REGIONAL AIRPORT KY US	20000502	267	150	124.1	37.05639	-88.7739	0	2400	0	2400
GHCND:USW00003816	PADUCAH BARKLEY REGIONAL AIRPORT KY US	20000503	267	156	124.1	37.05639	-88.7739	0	2400	0	2400
GHCND:USW00003816	PADUCAH BARKLEY REGIONAL AIRPORT KY US	20000504	256	150	124.1	37.05639	-88.7739	0	2400	0	2400
GHCND:USW00003816	PADUCAH BARKLEY REGIONAL AIRPORT KY US	20000505	256	178	124.1	37.05639	-88.7739	0	2400	0	2400
GHCND:USW00003816	PADUCAH BARKLEY REGIONAL AIRPORT KY US	20000506	261	178	124.1	37.05639	-88.7739	0	2400	0	2400
GHCND:USW00003816	PADUCAH BARKLEY REGIONAL AIRPORT KY US	20000507	278	217	124.1	37.05639	-88.7739	0	2400	0	2400
GHCND:USW00003816	PADUCAH BARKLEY REGIONAL AIRPORT KY US	20000508	278	211	124.1	37.05639	-88.7739	0	2400	0	2400
GHCND:USW00003816	PADUCAH BARKLEY REGIONAL AIRPORT KY US	20000509	272	139	124.1	37.05639	-88.7739	0	2400	0	2400
GHCND:USW00003816	PADUCAH BARKLEY REGIONAL AIRPORT KY US	20000510	233	89	124.1	37.05639	-88.7739	0	2400	0	2400

GHCND:USW00003816	PADUCAH BARKLEY REGIONAL AIRPORT KY US	20000511	300	150	124.1	37.05639	-88.7739	0	2400	0	2400
GHCND:USW00003816	PADUCAH BARKLEY REGIONAL AIRPORT KY US	20000512	278	194	124.1	37.05639	-88.7739	0	2400	0	2400
GHCND:USW00003816	PADUCAH BARKLEY REGIONAL AIRPORT KY US	20000513	222	122	124.1	37.05639	-88.7739	0	2400	0	2400
GHCND:USW00003816	PADUCAH BARKLEY REGIONAL AIRPORT KY US	20000514	211	83	124.1	37.05639	-88.7739	0	2400	0	2400
GHCND:USW00003816	PADUCAH BARKLEY REGIONAL AIRPORT KY US	20000515	228	89	124.1	37.05639	-88.7739	0	2400	0	2400
GHCND:USW00003816	PADUCAH BARKLEY REGIONAL AIRPORT KY US	20000516	272	139	124.1	37.05639	-88.7739	0	2400	0	2400
GHCND:USW00003816	PADUCAH BARKLEY REGIONAL AIRPORT KY US	20000517	300	178	124.1	37.05639	-88.7739	0	2400	0	2400
GHCND:USW00003816	PADUCAH BARKLEY REGIONAL AIRPORT KY US	20000518	283	217	124.1	37.05639	-88.7739	0	2400	0	2400
GHCND:USW00003816	PADUCAH BARKLEY REGIONAL AIRPORT KY US	20000519	233	139	124.1	37.05639	-88.7739	0	2400	0	2400
GHCND:USW00003816	PADUCAH BARKLEY REGIONAL AIRPORT KY US	20000520	178	94	124.1	37.05639	-88.7739	0	2400	0	2400
GHCND:USW00003816	PADUCAH BARKLEY REGIONAL AIRPORT KY US	20000521	233	94	124.1	37.05639	-88.7739	0	2400	0	2400
GHCND:USW00003816	PADUCAH BARKLEY REGIONAL AIRPORT KY US	20000522	294	122	124.1	37.05639	-88.7739	0	2400	0	2400
GHCND:USW00003816	PADUCAH BARKLEY REGIONAL AIRPORT KY US	20000523	306	172	124.1	37.05639	-88.7739	0	2400	0	2400
GHCND:USW00003816	PADUCAH BARKLEY REGIONAL AIRPORT KY US	20000524	322	211	124.1	37.05639	-88.7739	0	2400	0	2400
GHCND:USW00003816	PADUCAH BARKLEY REGIONAL AIRPORT KY US	20000525	261	161	124.1	37.05639	-88.7739	0	2400	0	2400
GHCND:USW00003816	PADUCAH BARKLEY REGIONAL AIRPORT KY US	20000526	244	144	124.1	37.05639	-88.7739	0	2400	0	2400
GHCND:USW00003816	PADUCAH BARKLEY REGIONAL AIRPORT KY US	20000527	228	189	124.1	37.05639	-88.7739	0	2400	0	2400
GHCND:USW00003816	PADUCAH BARKLEY REGIONAL AIRPORT KY US	20000528	239	156	124.1	37.05639	-88.7739	0	2400	0	2400
GHCND:USW00003816	PADUCAH BARKLEY REGIONAL AIRPORT KY US	20000529	217	128	124.1	37.05639	-88.7739	0	2400	0	2400
GHCND:USW00003816	PADUCAH BARKLEY REGIONAL AIRPORT KY US	20000530	289	133	124.1	37.05639	-88.7739	0	2400	0	2400
GHCND:USW00003816	PADUCAH BARKLEY REGIONAL AIRPORT KY US	20000531	311	194	124.1	37.05639	-88.7739	0	2400	0	2400
GHCND:USW00003816	PADUCAH BARKLEY REGIONAL AIRPORT KY US	20000601	322	206	124.1	37.05639	-88.7739	0	2400	0	2400
GHCND:USW00003816	PADUCAH BARKLEY REGIONAL AIRPORT KY US	20000602	333	211	124.1	37.05639	-88.7739	0	2400	0	2400
GHCND:USW00003816	PADUCAH BARKLEY REGIONAL AIRPORT KY US	20000603	267	133	124.1	37.05639	-88.7739	0	2400	0	2400
GHCND:USW00003816	PADUCAH BARKLEY REGIONAL AIRPORT KY US	20000604	272	122	124.1	37.05639	-88.7739	0	2400	0	2400
GHCND:USW00003816	PADUCAH BARKLEY REGIONAL AIRPORT KY US	20000605	239	139	124.1	37.05639	-88.7739	0	2400	0	2400
GHCND:USW00003816	PADUCAH BARKLEY REGIONAL AIRPORT KY US	20000606	239	100	124.1	37.05639	-88.7739	0	2400	0	2400
GHCND:USW00003816	PADUCAH BARKLEY REGIONAL AIRPORT KY US	20000607	267	83	124.1	37.05639	-88.7739	0	2400	0	2400
GHCND:USW00003816	PADUCAH BARKLEY REGIONAL AIRPORT KY US	20000608	300	128	124.1	37.05639	-88.7739	0	2400	0	2400
GHCND:USW00003816	PADUCAH BARKLEY REGIONAL AIRPORT KY US	20000609	328	172	124.1	37.05639	-88.7739	0	2400	0	2400
GHCND:USW00003816	PADUCAH BARKLEY REGIONAL AIRPORT KY US	20000610	339	222	124.1	37.05639	-88.7739	0	2400	0	2400
GHCND:USW00003816	PADUCAH BARKLEY REGIONAL AIRPORT KY US	20000611	344	217	124.1	37.05639	-88.7739	0	2400	0	2400
GHCND:USW00003816	PADUCAH BARKLEY REGIONAL AIRPORT KY US	20000612	339	211	124.1	37.05639	-88.7739	0	2400	0	2400
GHCND:USW00003816	PADUCAH BARKLEY REGIONAL AIRPORT KY US	20000613	350	206	124.1	37.05639	-88.7739	0	2400	0	2400
GHCND:USW00003816	PADUCAH BARKLEY REGIONAL AIRPORT KY US	20000614	322	200	124.1	37.05639	-88.7739	0	2400	0	2400
GHCND:USW00003816	PADUCAH BARKLEY REGIONAL AIRPORT KY US	20000615	306	200	124.1	37.05639	-88.7739	0	2400	0	2400
GHCND:USW00003816	PADUCAH BARKLEY REGIONAL AIRPORT KY US	20000616	311	222	124.1	37.05639	-88.7739	0	2400	0	2400
GHCND:USW00003816	PADUCAH BARKLEY REGIONAL AIRPORT KY US	20000617	256	200	124.1	37.05639	-88.7739	0	2400	0	2400
GHCND:USW00003816	PADUCAH BARKLEY REGIONAL AIRPORT KY US	20000618	222	206	124.1	37.05639	-88.7739	0	2400	0	2400
GHCND:USW00003816	PADUCAH BARKLEY REGIONAL AIRPORT KY US	20000619	289	189	124.1	37.05639	-88.7739	0	2400	0	2400
GHCND:USW00003816	PADUCAH BARKLEY REGIONAL AIRPORT KY US	20000620	311	228	124.1	37.05639	-88.7739	0	2400	0	2400
GHCND:USW00003816	PADUCAH BARKLEY REGIONAL AIRPORT KY US	20000621	256	178	124.1	37.05639	-88.7739	0	2400	0	2400
GHCND:USW00003816	PADUCAH BARKLEY REGIONAL AIRPORT KY US	20000622	306	167	124.1	37.05639	-88.7739	0	2400	0	2400
GHCND:USW00003816	PADUCAH BARKLEY REGIONAL AIRPORT KY US	20000623	322	178	124.1	37.05639	-88.7739	0	2400	0	2400
GHCND:USW00003816	PADUCAH BARKLEY REGIONAL AIRPORT KY US	20000624	322	222	124.1	37.05639	-88.7739	0	2400	0	2400
GHCND:USW00003816	PADUCAH BARKLEY REGIONAL AIRPORT KY US	20000625	311	206	124.1	37.05639	-88.7739	0	2400	0	2400
GHCND:USW00003816	PADUCAH BARKLEY REGIONAL AIRPORT KY US	20000626	311	211	124.1	37.05639	-88.7739	0	2400	0	2400
GHCND:USW00003816	PADUCAH BARKLEY REGIONAL AIRPORT KY US	20000627	278	189	124.1	37.05639	-88.7739	0	2400	0	2400
GHCND:USW00003816	PADUCAH BARKLEY REGIONAL AIRPORT KY US	20000628	256	172	124.1	37.05639	-88.7739	0	2400	0	2400
GHCND:USW00003816	PADUCAH BARKLEY REGIONAL AIRPORT KY US	20000629	278	139	124.1	37.05639	-88.7739	0	2400	0	2400
GHCND:USW00003816	PADUCAH BARKLEY REGIONAL AIRPORT KY US	20000630	283	133	124.1	37.05639	-88.7739	0	2400	0	2400
GHCND:USW00003816	PADUCAH BARKLEY REGIONAL AIRPORT KY US	20000701	300	172	124.1	37.05639	-88.7739	0	2400	0	2400
GHCND:USW00003816	PADUCAH BARKLEY REGIONAL AIRPORT KY US	20000702	311	211	124.1	37.05639	-88.7739	0	2400	0	2400
GHCND:USW00003816	PADUCAH BARKLEY REGIONAL AIRPORT KY US	20000703	328	228	124.1	37.05639	-88.7739	0	2400	0	2400
GHCND:USW00003816	PADUCAH BARKLEY REGIONAL AIRPORT KY US	20000704	333	228	124.1	37.05639	-88.7739	0	2400	0	2400
GHCND:USW00003816	PADUCAH BARKLEY REGIONAL AIRPORT KY US	20000705	333	239	124.1	37.05639	-88.7739	0	2400	0	2400
GHCND:USW00003816	PADUCAH BARKLEY REGIONAL AIRPORT KY US	20000706	350	222	124.1	37.05639	-88.7739	0	2400	0	2400
GHCND:USW00003816	PADUCAH BARKLEY REGIONAL AIRPORT KY US	20000707	317	211	124.1	37.05639	-88.7739	0	2400	0	2400
GHCND:USW00003816	PADUCAH BARKLEY REGIONAL AIRPORT KY US	20000708	317	167	124.1	37.05639	-88.7739	0	2400	0	2400
GHCND:USW00003816	PADUCAH BARKLEY REGIONAL AIRPORT KY US	20000709	328	189	124.1	37.05639	-88.7739	0	2400	0	2400
GHCND:USW00003816	PADUCAH BARKLEY REGIONAL AIRPORT KY US	20000710	361	217	124.1	37.05639	-88.7739	0	2400	0	2400
GHCND:USW00003816	PADUCAH BARKLEY REGIONAL AIRPORT KY US	20000711	339	244	124.1	37.05639	-88.7739	0	2400	0	2400
GHCND:USW00003816	PADUCAH BARKLEY REGIONAL AIRPORT KY US	20000712	339	228	124.1	37.05639	-88.7739	0	2400	0	2400
GHCND:USW00003816	PADUCAH BARKLEY REGIONAL AIRPORT KY US	20000713	333	222	124.1	37.05639	-88.7739	0	2400	0	2400
GHCND:USW00003816	PADUCAH BARKLEY REGIONAL AIRPORT KY US	20000714	344	217	124.1	37.05639	-88.7739	0	2400	0	2400
GHCND:USW00003816	PADUCAH BARKLEY REGIONAL AIRPORT KY US	20000715	333	189	124.1	37.05639	-88.7739	0	2400	0	2400
GHCND:USW00003816	PADUCAH BARKLEY REGIONAL AIRPORT KY US	20000716	317	172	124.1	37.05639	-88.7739	0	2400	0	2400
GHCND:USW00003816	PADUCAH BARKLEY REGIONAL AIRPORT KY US	20000717	283	178	124.1	37.05639	-88.7739	0	2400	0	2400
GHCND:USW00003816	PADUCAH BARKLEY REGIONAL AIRPORT KY US	20000718	317	217	124.1	37.05639	-88.7739	0	2400	0	2400
GHCND:USW00003816	PADUCAH BARKLEY REGIONAL AIRPORT KY US	20000719	283	200	124.1	37.05639	-88.7739	0	2400	0	2400
GHCND:USW00003816	PADUCAH BARKLEY REGIONAL AIRPORT KY US	20000720	267	167	124.1	37.05639	-88.7739	0	2400	0	2400
GHCND:USW00003816	PADUCAH BARKLEY REGIONAL AIRPORT KY US	20000721	283	144	124.1	37.05639	-88.7739	0	2400	0	2400
GHCND:USW00003816	PADUCAH BARKLEY REGIONAL AIRPORT KY US	20000722	278	133	124.1	37.05639	-88.7739	0	2400	0	2400
GHCND:USW00003816	PADUCAH BARKLEY REGIONAL AIRPORT KY US	20000723	283	161	124.1	37.05639	-88.7739	0	2400	0	2400
GHCND:USW00003816	PADUCAH BARKLEY REGIONAL AIRPORT KY US	20000724	294	117	124.1	37.05639	-88.7739	0	2400	0	2400
GHCND:USW00003816	PADUCAH BARKLEY REGIONAL AIRPORT KY US	20000725	300	133	124.1	37.05639	-88.7739	0	2400	0	2400
GHCND:USW00003816	PADUCAH BARKLEY REGIONAL AIRPORT KY US	20000726	317	139	124.1	37.05639	-88.7739	0	2400	0	2400
GHCND:USW00003816	PADUCAH BARKLEY REGIONAL AIRPORT KY US	20000727	328	161	124.1	37.05639	-88.7739	0	2400	0	2400
GHCND:USW00003816	PADUCAH BARKLEY REGIONAL AIRPORT KY US	20000728	306	206	124.1	37.05639	-88.7739	0	2400	0	2400
GHCND:USW00003816	PADUCAH BARKLEY REGIONAL AIRPORT KY US	20000729	239	200	124.1	37.05639	-88.7739	0	2400	0	2400
GHCND:USW00003816	PADUCAH BARKLEY REGIONAL AIRPORT KY US	20000730	278	206	124.1	37.05639	-88.7739	0	2400	0	2400
GHCND:USW00003816	PADUCAH BARKLEY REGIONAL AIRPORT KY US	20000731	300	183	124.1	37.05639	-88.7739	0	2400	0	2400
GHCND:USW00003816	PADUCAH BARKLEY REGIONAL AIRPORT KY US	20000801	306	189	124.1	37.05639	-88.7739	0	2400	0	2400
GHCND:USW00003816	PADUCAH BARKLEY REGIONAL AIRPORT KY US	20000802	311	200	124.1	37.05639	-88.7739	0	2400	0	2400
GHCND:USW00003816	PADUCAH BARKLEY REGIONAL AIRPORT KY US	20000803	328	217	124.1	37.05639	-88.7739	0	2400	0	2400
GHCND:USW00003816	PADUCAH BARKLEY REGIONAL AIRPORT KY US	20000804	306	194	124.1	37.05639	-88.7739	0	2400	0	2400
GHCND:USW00003816	PADUCAH BARKLEY REGIONAL AIRPORT KY US	20000805	311	222	124.1	37.05639	-88.7739	0	2400	0	2400
GHCND:USW00003816	PADUCAH BARKLEY REGIONAL AIRPORT KY US	20000806	339	256	124.1	37.05639	-88.7739	0	2400	0	2400
GHCND:USW00003816	PADUCAH BARKLEY REGIONAL AIRPORT KY US	20000807	300	228	124.1	37.05639	-88.7739	0	2400	0	2400
GHCND:USW00003816	PADUCAH BARKLEY REGIONAL AIRPORT KY US	20000808	333	222	124.1	37.05639	-88.7739	0	2400	0	2400
GHCND:USW00003816	PADUCAH BARKLEY REGIONAL AIRPORT KY US	20000809	344	250	124.1	37.05639	-88.7739	0	2400	0	2400
GHCND:USW00003816	PADUCAH BARKLEY REGIONAL AIRPORT KY US	20000810	328	206	124.1	37.05639	-88.7739	0	2400	0	2400
GHCND:USW00003816	PADUCAH BARKLEY REGIONAL AIRPORT KY US	20000811	306	172	124.1	37.05639	-88.7739	0	2400	0	2400
GHCND:USW00003816	PADUCAH BARKLEY REGIONAL AIRPORT KY US	20000812	306	161	124.1	37.05639	-88.7739	0	2400	0	2400
GHCND:USW00003816	PADUCAH BARKLEY REGIONAL AIRPORT KY US	20000813	289	139	124.1	37.05639	-88.7739	0	2400	0	2400
GHCND:USW00003816	PADUCAH BARKLEY REGIONAL AIRPORT KY US	20000814	317	156	124.1	37.05639	-88.7739	0	2400	0	2400
GHCND:USW00003816	PADUCAH BARKLEY REGIONAL AIRPORT KY US	20000815	333	189	124.1	37.05639	-88.7739	0	2400	0	2400
GHCND:USW00003816	PADUCAH BARKLEY REGIONAL AIRPORT KY US	20000816	356	211	124.1	37.05639	-88.7739	0	2400	0	2400
GHCND:USW00003816	PADUCAH BARKLEY REGIONAL AIRPORT KY US	20000817	372	233	124.1	37.05639	-88.7739	0	2400	0	2400
GHCND:USW00003816	PADUCAH BARKLEY REGIONAL AIRPORT KY US	20000818	283	178	124.1	37.05639	-88.7739	0	2400	0	2400
GHCND:USW00003816	PADUCAH BARKLEY REGIONAL AIRPORT KY US	20000819	278	150	124.1	37.05639	-88.7739	0	2400	0	2400
GHCND:USW00003816	PADUCAH BARKLEY REGIONAL AIRPORT KY US	20000820	267	178	124.1	37.05639	-88.7739	0	2400	0	2400
GHCND:USW00003816	PADUCAH BARKLEY REGIONAL AIRPORT KY US	20000821	306	172	124.1	37.05639	-88.7739	0	2400	0	2400
GHCND:USW00003816	PADUCAH BARKLEY REGIONAL AIRPORT KY US	20000822	311	194	124.1	37.05639	-88.7739	0	2400	0	2400
GHCND:USW00003816	PADUCAH BARKLEY REGIONAL AIRPORT KY US	20000823	339	233	124.1	37.05639	-88.7739	0	2400	0	2400
GHCND:USW00003816	PADUCAH BARKLEY REGIONAL AIRPORT KY US	20000824	283	211	124.1	37.05639	-88.7739	0	2400	0	2400
GHCND:USW00003816	PADUCAH BARKLEY REGIONAL AIRPORT KY US	20000825	300	183	124.1	37.05639	-88.7739	0	2400	0	2400
GHCND:USW00003816	PADUCAH BARKLEY REGIONAL AIRPORT KY US	20000826	300	200	124.1	37.05639	-88.7739	0	2400	0	2400
GHCND:USW00003816	PADUCAH BARKLEY REGIONAL AIRPORT KY US	20000827	289	222	124.1	37.05639	-88.7739	0	2400	0	2400
GHCND:USW00003816	PADUCAH BARKLEY REGIONAL AIRPORT KY US	20000828	333	211	124.1	37.05639	-88.7739	0	2400	0	2400
GHCND:USW00003816	PADUCAH BARKLEY REGIONAL AIRPORT KY US	20000829	372	211	124.1	37.05639	-88.7739	0	2400	0	2400
GHCND:USW00003816	PADUCAH BARKLEY REGIONAL AIRPORT KY US	20000830	356	217	124.1	37.05639	-88.7739	0	2400	0	2400
GHCND:USW00003816	PADUCAH BARKLEY REGIONAL AIRPORT KY US	20000831	333	200	124.1	37.05639	-88.7739	0	2400	0	2400
GHCND:USW00003816	PADUCAH BARKLEY REGIONAL AIRPORT KY US	20000901	339	189	124.1	37.05639	-88.7739	0	2400	0	2400
GHCND:USW00003816	PADUCAH BARKLEY REGIONAL AIRPORT KY US	20000902	344	206	124.1	37.05639	-88.7739	0	2400	0	2400
GHCND:USW00003816	PADUCAH BARKLEY REGIONAL AIRPORT KY US	20000903	344	200	124.1	37.05639	-88.7739	0	2400	0	2400
GHCND:USW00003816	PADUCAH BARKLEY REGIONAL AIRPORT KY US	20000904	328	200	124.1	37.05639	-88.7739	0	2400	0	2400
GHCND:USW00003816	PADUCAH BARKLEY REGIONAL AIRPORT KY US	20000905	272	178	124.1	37.05639	-88.7739	0	2400	0	2400
GHCND:USW00003816	PADUCAH BARKLEY REGIONAL AIRPORT KY US	20000906	294	156	124.1	37.05639	-88.7739	0	2400	0	2400
GHCND:USW00003816	PADUCAH BARKLEY REGIONAL AIRPORT KY US	20000907	272	183	124.1	37.05639	-88.7739	0	2400	0	2400
GHCND:USW00003816	PADUCAH BARKLEY REGIONAL AIRPORT KY US	20000908	256	200	124.1	37.05639	-88.7739	0	2400	0	2400
GHCND:USW00003816	PADUCAH BARKLEY REGIONAL AIRPORT KY US	20000909	272	217	124.1	37.05639	-88.7739	0	2400	0	2400
GHCND:USW00003816	PADUCAH BARKLEY REGIONAL AIRPORT KY US	20000910	294	228	124.1	37.05639	-88.7739	0	2400	0	2400
GHCND:USW00003816	PADUCAH BARKLEY REGIONAL AIRPORT KY US	20000911	294	222	124.1	37.05639	-88.7739	0	2400	0	2400

GHCND:USW00003816	PADUCAH BARKLEY REGIONAL AIRPORT KY US	20000912	289	189	124.1	37.05639	-88.7739	0	2400	0	2400
GHCND:USW00003816	PADUCAH BARKLEY REGIONAL AIRPORT KY US	20000913	283	144	124.1	37.05639	-88.7739	0	2400	0	2400
GHCND:USW00003816	PADUCAH BARKLEY REGIONAL AIRPORT KY US	20000914	306	133	124.1	37.05639	-88.7739	0	2400	0	2400
GHCND:USW00003816	PADUCAH BARKLEY REGIONAL AIRPORT KY US	20000915	239	83	124.1	37.05639	-88.7739	0	2400	0	2400
GHCND:USW00003816	PADUCAH BARKLEY REGIONAL AIRPORT KY US	20000916	217	67	124.1	37.05639	-88.7739	0	2400	0	2400
GHCND:USW00003816	PADUCAH BARKLEY REGIONAL AIRPORT KY US	20000917	267	56	124.1	37.05639	-88.7739	0	2400	0	2400
GHCND:USW00003816	PADUCAH BARKLEY REGIONAL AIRPORT KY US	20000918	294	78	124.1	37.05639	-88.7739	0	2400	0	2400
GHCND:USW00003816	PADUCAH BARKLEY REGIONAL AIRPORT KY US	20000919	317	100	124.1	37.05639	-88.7739	0	2400	0	2400
GHCND:USW00003816	PADUCAH BARKLEY REGIONAL AIRPORT KY US	20000920	322	139	124.1	37.05639	-88.7739	0	2400	0	2400
GHCND:USW00003816	PADUCAH BARKLEY REGIONAL AIRPORT KY US	20000921	228	100	124.1	37.05639	-88.7739	0	2400	0	2400
GHCND:USW00003816	PADUCAH BARKLEY REGIONAL AIRPORT KY US	20000922	306	133	124.1	37.05639	-88.7739	0	2400	0	2400
GHCND:USW00003816	PADUCAH BARKLEY REGIONAL AIRPORT KY US	20000923	300	222	124.1	37.05639	-88.7739	0	2400	0	2400
GHCND:USW00003816	PADUCAH BARKLEY REGIONAL AIRPORT KY US	20000924	233	161	124.1	37.05639	-88.7739	0	2400	0	2400
GHCND:USW00003816	PADUCAH BARKLEY REGIONAL AIRPORT KY US	20000925	161	61	124.1	37.05639	-88.7739	0	2400	0	2400
GHCND:USW00003816	PADUCAH BARKLEY REGIONAL AIRPORT KY US	20000926	194	50	124.1	37.05639	-88.7739	0	2400	0	2400
GHCND:USW00003816	PADUCAH BARKLEY REGIONAL AIRPORT KY US	20000927	233	50	124.1	37.05639	-88.7739	0	2400	0	2400
GHCND:USW00003816	PADUCAH BARKLEY REGIONAL AIRPORT KY US	20000928	267	72	124.1	37.05639	-88.7739	0	2400	0	2400
GHCND:USW00003816	PADUCAH BARKLEY REGIONAL AIRPORT KY US	20000929	250	78	124.1	37.05639	-88.7739	0	2400	0	2400
GHCND:USW00003816	PADUCAH BARKLEY REGIONAL AIRPORT KY US	20000930	261	89	124.1	37.05639	-88.7739	0	2400	0	2400
GHCND:USW00003816	PADUCAH BARKLEY REGIONAL AIRPORT KY US	20001001	283	117	124.1	37.05639	-88.7739	0	2400	0	2400
GHCND:USW00003816	PADUCAH BARKLEY REGIONAL AIRPORT KY US	20001002	300	172	124.1	37.05639	-88.7739	0	2400	0	2400
GHCND:USW00003816	PADUCAH BARKLEY REGIONAL AIRPORT KY US	20001003	311	167	124.1	37.05639	-88.7739	0	2400	0	2400
GHCND:USW00003816	PADUCAH BARKLEY REGIONAL AIRPORT KY US	20001004	311	156	124.1	37.05639	-88.7739	0	2400	0	2400
GHCND:USW00003816	PADUCAH BARKLEY REGIONAL AIRPORT KY US	20001005	311	156	124.1	37.05639	-88.7739	0	2400	0	2400
GHCND:USW00003816	PADUCAH BARKLEY REGIONAL AIRPORT KY US	20001006	156	61	124.1	37.05639	-88.7739	0	2400	0	2400
GHCND:USW00003816	PADUCAH BARKLEY REGIONAL AIRPORT KY US	20001007	111	28	124.1	37.05639	-88.7739	0	2400	0	2400
GHCND:USW00003816	PADUCAH BARKLEY REGIONAL AIRPORT KY US	20001008	117	6	124.1	37.05639	-88.7739	0	2400	0	2400
GHCND:USW00003816	PADUCAH BARKLEY REGIONAL AIRPORT KY US	20001009	144	-11	124.1	37.05639	-88.7739	0	2400	0	2400
GHCND:USW00003816	PADUCAH BARKLEY REGIONAL AIRPORT KY US	20001010	183	-11	124.1	37.05639	-88.7739	0	2400	0	2400
GHCND:USW00003816	PADUCAH BARKLEY REGIONAL AIRPORT KY US	20001011	217	-6	124.1	37.05639	-88.7739	0	2400	0	2400
GHCND:USW00003816	PADUCAH BARKLEY REGIONAL AIRPORT KY US	20001012	244	17	124.1	37.05639	-88.7739	0	2400	0	2400
GHCND:USW00003816	PADUCAH BARKLEY REGIONAL AIRPORT KY US	20001013	272	33	124.1	37.05639	-88.7739	0	2400	0	2400
GHCND:USW00003816	PADUCAH BARKLEY REGIONAL AIRPORT KY US	20001014	278	106	124.1	37.05639	-88.7739	0	2400	0	2400
GHCND:USW00003816	PADUCAH BARKLEY REGIONAL AIRPORT KY US	20001015	261	133	124.1	37.05639	-88.7739	0	2400	0	2400
GHCND:USW00003816	PADUCAH BARKLEY REGIONAL AIRPORT KY US	20001016	206	133	124.1	37.05639	-88.7739	0	2400	0	2400
GHCND:USW00003816	PADUCAH BARKLEY REGIONAL AIRPORT KY US	20001017	194	83	124.1	37.05639	-88.7739	0	2400	0	2400
GHCND:USW00003816	PADUCAH BARKLEY REGIONAL AIRPORT KY US	20001018	228	56	124.1	37.05639	-88.7739	0	2400	0	2400
GHCND:USW00003816	PADUCAH BARKLEY REGIONAL AIRPORT KY US	20001019	233	67	124.1	37.05639	-88.7739	0	2400	0	2400
GHCND:USW00003816	PADUCAH BARKLEY REGIONAL AIRPORT KY US	20001020	256	50	124.1	37.05639	-88.7739	0	2400	0	2400
GHCND:USW00003816	PADUCAH BARKLEY REGIONAL AIRPORT KY US	20001021	261	106	124.1	37.05639	-88.7739	0	2400	0	2400
GHCND:USW00003816	PADUCAH BARKLEY REGIONAL AIRPORT KY US	20001022	256	128	124.1	37.05639	-88.7739	0	2400	0	2400
GHCND:USW00003816	PADUCAH BARKLEY REGIONAL AIRPORT KY US	20001023	289	128	124.1	37.05639	-88.7739	0	2400	0	2400
GHCND:USW00003816	PADUCAH BARKLEY REGIONAL AIRPORT KY US	20001024	300	122	124.1	37.05639	-88.7739	0	2400	0	2400
GHCND:USW00003816	PADUCAH BARKLEY REGIONAL AIRPORT KY US	20001025	278	111	124.1	37.05639	-88.7739	0	2400	0	2400
GHCND:USW00003816	PADUCAH BARKLEY REGIONAL AIRPORT KY US	20001026	278	139	124.1	37.05639	-88.7739	0	2400	0	2400
GHCND:USW00003816	PADUCAH BARKLEY REGIONAL AIRPORT KY US	20001027	278	128	124.1	37.05639	-88.7739	0	2400	0	2400
GHCND:USW00003816	PADUCAH BARKLEY REGIONAL AIRPORT KY US	20001028	261	133	124.1	37.05639	-88.7739	0	2400	0	2400
GHCND:USW00003816	PADUCAH BARKLEY REGIONAL AIRPORT KY US	20001029	222	106	124.1	37.05639	-88.7739	0	2400	0	2400
GHCND:USW00003816	PADUCAH BARKLEY REGIONAL AIRPORT KY US	20001030	228	122	124.1	37.05639	-88.7739	0	2400	0	2400
GHCND:USW00003816	PADUCAH BARKLEY REGIONAL AIRPORT KY US	20001031	278	122	124.1	37.05639	-88.7739	0	2400	0	2400
GHCND:USW00003816	PADUCAH BARKLEY REGIONAL AIRPORT KY US	20001101	278	122	124.1	37.05639	-88.7739	0	2400	0	2400
GHCND:USW00003816	PADUCAH BARKLEY REGIONAL AIRPORT KY US	20001102	222	150	124.1	37.05639	-88.7739	0	2400	0	2400
GHCND:USW00003816	PADUCAH BARKLEY REGIONAL AIRPORT KY US	20001103	217	144	124.1	37.05639	-88.7739	0	2400	0	2400
GHCND:USW00003816	PADUCAH BARKLEY REGIONAL AIRPORT KY US	20001104	144	33	124.1	37.05639	-88.7739	0	2400	0	2400
GHCND:USW00003816	PADUCAH BARKLEY REGIONAL AIRPORT KY US	20001105	200	6	124.1	37.05639	-88.7739	0	2400	0	2400
GHCND:USW00003816	PADUCAH BARKLEY REGIONAL AIRPORT KY US	20001106	200	122	124.1	37.05639	-88.7739	0	2400	0	2400
GHCND:USW00003816	PADUCAH BARKLEY REGIONAL AIRPORT KY US	20001107	172	106	124.1	37.05639	-88.7739	0	2400	0	2400
GHCND:USW00003816	PADUCAH BARKLEY REGIONAL AIRPORT KY US	20001108	122	94	124.1	37.05639	-88.7739	0	2400	0	2400
GHCND:USW00003816	PADUCAH BARKLEY REGIONAL AIRPORT KY US	20001109	189	39	124.1	37.05639	-88.7739	0	2400	0	2400
GHCND:USW00003816	PADUCAH BARKLEY REGIONAL AIRPORT KY US	20001110	72	6	124.1	37.05639	-88.7739	0	2400	0	2400
GHCND:USW00003816	PADUCAH BARKLEY REGIONAL AIRPORT KY US	20001111	117	11	124.1	37.05639	-88.7739	0	2400	0	2400
GHCND:USW00003816	PADUCAH BARKLEY REGIONAL AIRPORT KY US	20001112	156	6	124.1	37.05639	-88.7739	0	2400	0	2400
GHCND:USW00003816	PADUCAH BARKLEY REGIONAL AIRPORT KY US	20001113	94	0	124.1	37.05639	-88.7739	0	2400	0	2400
GHCND:USW00003816	PADUCAH BARKLEY REGIONAL AIRPORT KY US	20001114	78	-22	124.1	37.05639	-88.7739	0	2400	0	2400
GHCND:USW00003816	PADUCAH BARKLEY REGIONAL AIRPORT KY US	20001115	83	-50	124.1	37.05639	-88.7739	0	2400	0	2400
GHCND:USW00003816	PADUCAH BARKLEY REGIONAL AIRPORT KY US	20001116	122	6	124.1	37.05639	-88.7739	0	2400	0	2400
GHCND:USW00003816	PADUCAH BARKLEY REGIONAL AIRPORT KY US	20001117	33	-61	124.1	37.05639	-88.7739	0	2400	0	2400
GHCND:USW00003816	PADUCAH BARKLEY REGIONAL AIRPORT KY US	20001118	39	-83	124.1	37.05639	-88.7739	0	2400	0	2400
GHCND:USW00003816	PADUCAH BARKLEY REGIONAL AIRPORT KY US	20001119	106	-44	124.1	37.05639	-88.7739	0	2400	0	2400
GHCND:USW00003816	PADUCAH BARKLEY REGIONAL AIRPORT KY US	20001120	50	-33	124.1	37.05639	-88.7739	0	2400	0	2400
GHCND:USW00003816	PADUCAH BARKLEY REGIONAL AIRPORT KY US	20001121	11	-78	124.1	37.05639	-88.7739	0	2400	0	2400
GHCND:USW00003816	PADUCAH BARKLEY REGIONAL AIRPORT KY US	20001122	100	-44	124.1	37.05639	-88.7739	0	2400	0	2400
GHCND:USW00003816	PADUCAH BARKLEY REGIONAL AIRPORT KY US	20001123	122	-11	124.1	37.05639	-88.7739	0	2400	0	2400
GHCND:USW00003816	PADUCAH BARKLEY REGIONAL AIRPORT KY US	20001124	106	39	124.1	37.05639	-88.7739	0	2400	0	2400
GHCND:USW00003816	PADUCAH BARKLEY REGIONAL AIRPORT KY US	20001125	106	56	124.1	37.05639	-88.7739	0	2400	0	2400
GHCND:USW00003816	PADUCAH BARKLEY REGIONAL AIRPORT KY US	20001126	111	33	124.1	37.05639	-88.7739	0	2400	0	2400
GHCND:USW00003816	PADUCAH BARKLEY REGIONAL AIRPORT KY US	20001127	100	-11	124.1	37.05639	-88.7739	0	2400	0	2400
GHCND:USW00003816	PADUCAH BARKLEY REGIONAL AIRPORT KY US	20001128	144	0	124.1	37.05639	-88.7739	0	2400	0	2400
GHCND:USW00003816	PADUCAH BARKLEY REGIONAL AIRPORT KY US	20001129	122	6	124.1	37.05639	-88.7739	0	2400	0	2400
GHCND:USW00003816	PADUCAH BARKLEY REGIONAL AIRPORT KY US	20001130	72	-50	124.1	37.05639	-88.7739	0	2400	0	2400
GHCND:USW00003816	PADUCAH BARKLEY REGIONAL AIRPORT KY US	20001201	67	-22	124.1	37.05639	-88.7739	0	2400	0	2400
GHCND:USW00003816	PADUCAH BARKLEY REGIONAL AIRPORT KY US	20001202	33	-22	124.1	37.05639	-88.7739	0	2400	0	2400
GHCND:USW00003816	PADUCAH BARKLEY REGIONAL AIRPORT KY US	20001203	28	-56	124.1	37.05639	-88.7739	0	2400	0	2400
GHCND:USW00003816	PADUCAH BARKLEY REGIONAL AIRPORT KY US	20001204	39	-56	124.1	37.05639	-88.7739	0	2400	0	2400
GHCND:USW00003816	PADUCAH BARKLEY REGIONAL AIRPORT KY US	20001205	39	-44	124.1	37.05639	-88.7739	0	2400	0	2400
GHCND:USW00003816	PADUCAH BARKLEY REGIONAL AIRPORT KY US	20001206	-6	-39	124.1	37.05639	-88.7739	0	2400	0	2400
GHCND:USW00003816	PADUCAH BARKLEY REGIONAL AIRPORT KY US	20001207	94	-39	124.1	37.05639	-88.7739	0	2400	0	2400
GHCND:USW00003816	PADUCAH BARKLEY REGIONAL AIRPORT KY US	20001208	78	-33	124.1	37.05639	-88.7739	0	2400	0	2400
GHCND:USW00003816	PADUCAH BARKLEY REGIONAL AIRPORT KY US	20001209	83	-33	124.1	37.05639	-88.7739	0	2400	0	2400
GHCND:USW00003816	PADUCAH BARKLEY REGIONAL AIRPORT KY US	20001210	100	28	124.1	37.05639	-88.7739	0	2400	0	2400
GHCND:USW00003816	PADUCAH BARKLEY REGIONAL AIRPORT KY US	20001211	156	-94	124.1	37.05639	-88.7739	0	2400	0	2400
GHCND:USW00003816	PADUCAH BARKLEY REGIONAL AIRPORT KY US	20001212	-56	-100	124.1	37.05639	-88.7739	0	2400	0	2400
GHCND:USW00003816	PADUCAH BARKLEY REGIONAL AIRPORT KY US	20001213	0	-72	124.1	37.05639	-88.7739	0	2400	0	2400
GHCND:USW00003816	PADUCAH BARKLEY REGIONAL AIRPORT KY US	20001214	0	-44	124.1	37.05639	-88.7739	0	2400	0	2400
GHCND:USW00003816	PADUCAH BARKLEY REGIONAL AIRPORT KY US	20001215	22	-39	124.1	37.05639	-88.7739	0	2400	0	2400
GHCND:USW00003816	PADUCAH BARKLEY REGIONAL AIRPORT KY US	20001216	78	-83	124.1	37.05639	-88.7739	0	2400	0	2400
GHCND:USW00003816	PADUCAH BARKLEY REGIONAL AIRPORT KY US	20001217	-83	-144	124.1	37.05639	-88.7739	0	2400	0	2400
GHCND:USW00003816	PADUCAH BARKLEY REGIONAL AIRPORT KY US	20001218	-6	-117	124.1	37.05639	-88.7739	0	2400	0	2400
GHCND:USW00003816	PADUCAH BARKLEY REGIONAL AIRPORT KY US	20001219	-67	-144	124.1	37.05639	-88.7739	0	2400	0	2400
GHCND:USW00003816	PADUCAH BARKLEY REGIONAL AIRPORT KY US	20001220	-17	-150	124.1	37.05639	-88.7739	0	2400	0	2400
GHCND:USW00003816	PADUCAH BARKLEY REGIONAL AIRPORT KY US	20001221	-17	-122	124.1	37.05639	-88.7739	0	2400	0	2400
GHCND:USW00003816	PADUCAH BARKLEY REGIONAL AIRPORT KY US	20001222	-56	-156	124.1	37.05639	-88.7739	0	2400	0	2400
GHCND:USW00003816	PADUCAH BARKLEY REGIONAL AIRPORT KY US	20001223	6	-122	124.1	37.05639	-88.7739	0	2400	0	2400
GHCND:USW00003816	PADUCAH BARKLEY REGIONAL AIRPORT KY US	20001224	-33	-122	124.1	37.05639	-88.7739	0	2400	0	2400
GHCND:USW00003816	PADUCAH BARKLEY REGIONAL AIRPORT KY US	20001225	-44	-139	124.1	37.05639	-88.7739	0	2400	0	2400
GHCND:USW00003816	PADUCAH BARKLEY REGIONAL AIRPORT KY US	20001226	-11	-61	124.1	37.05639	-88.7739	0	2400	0	2400
GHCND:USW00003816	PADUCAH BARKLEY REGIONAL AIRPORT KY US	20001227	-6	-44	124.1	37.05639	-88.7739	0	2400	0	2400
GHCND:USW00003816	PADUCAH BARKLEY REGIONAL AIRPORT KY US	20001228	-6	-72	124.1	37.05639	-88.7739	0	2400	0	2400
GHCND:USW00003816	PADUCAH BARKLEY REGIONAL AIRPORT KY US	20001229	-39	-83	124.1	37.05639	-88.7739	0	2400	0	2400
GHCND:USW00003816	PADUCAH BARKLEY REGIONAL AIRPORT KY US	20001230	-50	-94	124.1	37.05639	-88.7739	0	2400	0	2400
GHCND:USW00003816	PADUCAH BARKLEY REGIONAL AIRPORT KY US	20001231	-39	-78	124.1	37.05639	-88.7739	0	2400	0	2400
GHCND:USW00003816	PADUCAH BARKLEY REGIONAL AIRPORT KY US	20010101	-61	-139	124.1	37.05639	-88.7739	0	2400	0	2400
GHCND:USW00003816	PADUCAH BARKLEY REGIONAL AIRPORT KY US	20010102	-33	-144	124.1	37.05639	-88.7739	0	2400	0	2400
GHCND:USW00003816	PADUCAH BARKLEY REGIONAL AIRPORT KY US	20010103	-6	-150	124.1	37.05639	-88.7739	0	2400	0	2400
GHCND:USW00003816	PADUCAH BARKLEY REGIONAL AIRPORT KY US	20010104	44	-106	124.1	37.05639	-88.7739	0	2400	0	2400
GHCND:USW00003816	PADUCAH BARKLEY REGIONAL AIRPORT KY US	20010105	83	-17	124.1	37.05639	-88.7739	0	2400	0	2400
GHCND:USW00003816	PADUCAH BARKLEY REGIONAL AIRPORT KY US	20010106	106	-72	124.1	37.05639	-88.7739	0	2400	0	2400
GHCND:USW00003816	PADUCAH BARKLEY REGIONAL AIRPORT KY US	20010107	94	-33	124.1	37.05639	-88.7739	0	2400	0	2400
GHCND:USW00003816	PADUCAH BARKLEY REGIONAL AIRPORT KY US	20010108	-6	-44	124.1	37.05639	-88.7739	0	2400	0	2400
GHCND:USW00003816	PADUCAH BARKLEY REGIONAL AIRPORT KY US	20010109	11	-78	124.1	37.05639	-88.7739	0	2400	0	2400
GHCND:USW00003816	PADUCAH BARKLEY REGIONAL AIRPORT KY US	20010110	67	-94	124.1	37.05639	-88.7739	0	2400	0	2400
GHCND:USW00003816	PADUCAH BARKLEY REGIONAL AIRPORT KY US	20010111	39	-72	124.1	37.05639	-88.7739	0	2400	0	2400
GHCND:USW00003816	PADUCAH BARKLEY REGIONAL AIRPORT KY US	20010112	39	0	124.1	37.05639	-88.7739	0	2400	0	2400
GHCND:USW00003816	PADUCAH BARKLEY REGIONAL AIRPORT KY US	20010113	44	6	124.1	37.05639	-88.7739	0	2400	0	2400

GHCND:USW00003816	PADUCAH BARKLEY REGIONAL AIRPORT KY US	20010114	89	33	124.1	37.05639	-88.7739	0	2400	0	2400
GHCND:USW00003816	PADUCAH BARKLEY REGIONAL AIRPORT KY US	20010115	72	-33	124.1	37.05639	-88.7739	0	2400	0	2400
GHCND:USW00003816	PADUCAH BARKLEY REGIONAL AIRPORT KY US	20010116	56	-44	124.1	37.05639	-88.7739	0	2400	0	2400
GHCND:USW00003816	PADUCAH BARKLEY REGIONAL AIRPORT KY US	20010117	39	-11	124.1	37.05639	-88.7739	0	2400	0	2400
GHCND:USW00003816	PADUCAH BARKLEY REGIONAL AIRPORT KY US	20010118	56	-11	124.1	37.05639	-88.7739	0	2400	0	2400
GHCND:USW00003816	PADUCAH BARKLEY REGIONAL AIRPORT KY US	20010119	22	-22	124.1	37.05639	-88.7739	0	2400	0	2400
GHCND:USW00003816	PADUCAH BARKLEY REGIONAL AIRPORT KY US	20010120	-17	-89	124.1	37.05639	-88.7739	0	2400	0	2400
GHCND:USW00003816	PADUCAH BARKLEY REGIONAL AIRPORT KY US	20010121	39	-94	124.1	37.05639	-88.7739	0	2400	0	2400
GHCND:USW00003816	PADUCAH BARKLEY REGIONAL AIRPORT KY US	20010122	83	-72	124.1	37.05639	-88.7739	0	2400	0	2400
GHCND:USW00003816	PADUCAH BARKLEY REGIONAL AIRPORT KY US	20010123	94	-56	124.1	37.05639	-88.7739	0	2400	0	2400
GHCND:USW00003816	PADUCAH BARKLEY REGIONAL AIRPORT KY US	20010124	100	-44	124.1	37.05639	-88.7739	0	2400	0	2400
GHCND:USW00003816	PADUCAH BARKLEY REGIONAL AIRPORT KY US	20010125	28	-78	124.1	37.05639	-88.7739	0	2400	0	2400
GHCND:USW00003816	PADUCAH BARKLEY REGIONAL AIRPORT KY US	20010126	106	-33	124.1	37.05639	-88.7739	0	2400	0	2400
GHCND:USW00003816	PADUCAH BARKLEY REGIONAL AIRPORT KY US	20010127	50	-39	124.1	37.05639	-88.7739	0	2400	0	2400
GHCND:USW00003816	PADUCAH BARKLEY REGIONAL AIRPORT KY US	20010128	67	-33	124.1	37.05639	-88.7739	0	2400	0	2400
GHCND:USW00003816	PADUCAH BARKLEY REGIONAL AIRPORT KY US	20010129	144	50	124.1	37.05639	-88.7739	0	2400	0	2400
GHCND:USW00003816	PADUCAH BARKLEY REGIONAL AIRPORT KY US	20010130	111	33	124.1	37.05639	-88.7739	0	2400	0	2400
GHCND:USW00003816	PADUCAH BARKLEY REGIONAL AIRPORT KY US	20010131	44	-6	124.1	37.05639	-88.7739	0	2400	0	2400
GHCND:USW00003816	PADUCAH BARKLEY REGIONAL AIRPORT KY US	20010201	94	-67	124.1	37.05639	-88.7739	0	2400	0	2400
GHCND:USW00003816	PADUCAH BARKLEY REGIONAL AIRPORT KY US	20010202	33	-89	124.1	37.05639	-88.7739	0	2400	0	2400
GHCND:USW00003816	PADUCAH BARKLEY REGIONAL AIRPORT KY US	20010203	83	-89	124.1	37.05639	-88.7739	0	2400	0	2400
GHCND:USW00003816	PADUCAH BARKLEY REGIONAL AIRPORT KY US	20010204	128	33	124.1	37.05639	-88.7739	0	2400	0	2400
GHCND:USW00003816	PADUCAH BARKLEY REGIONAL AIRPORT KY US	20010205	89	17	124.1	37.05639	-88.7739	0	2400	0	2400
GHCND:USW00003816	PADUCAH BARKLEY REGIONAL AIRPORT KY US	20010206	156	22	124.1	37.05639	-88.7739	0	2400	0	2400
GHCND:USW00003816	PADUCAH BARKLEY REGIONAL AIRPORT KY US	20010207	183	72	124.1	37.05639	-88.7739	0	2400	0	2400
GHCND:USW00003816	PADUCAH BARKLEY REGIONAL AIRPORT KY US	20010208	211	122	124.1	37.05639	-88.7739	0	2400	0	2400
GHCND:USW00003816	PADUCAH BARKLEY REGIONAL AIRPORT KY US	20010209	189	-22	124.1	37.05639	-88.7739	0	2400	0	2400
GHCND:USW00003816	PADUCAH BARKLEY REGIONAL AIRPORT KY US	20010210	22	-44	124.1	37.05639	-88.7739	0	2400	0	2400
GHCND:USW00003816	PADUCAH BARKLEY REGIONAL AIRPORT KY US	20010211	39	-61	124.1	37.05639	-88.7739	0	2400	0	2400
GHCND:USW00003816	PADUCAH BARKLEY REGIONAL AIRPORT KY US	20010212	67	28	124.1	37.05639	-88.7739	0	2400	0	2400
GHCND:USW00003816	PADUCAH BARKLEY REGIONAL AIRPORT KY US	20010213	122	56	124.1	37.05639	-88.7739	0	2400	0	2400
GHCND:USW00003816	PADUCAH BARKLEY REGIONAL AIRPORT KY US	20010214	172	122	124.1	37.05639	-88.7739	0	2400	0	2400
GHCND:USW00003816	PADUCAH BARKLEY REGIONAL AIRPORT KY US	20010215	150	56	124.1	37.05639	-88.7739	0	2400	0	2400
GHCND:USW00003816	PADUCAH BARKLEY REGIONAL AIRPORT KY US	20010216	67	-22	124.1	37.05639	-88.7739	0	2400	0	2400
GHCND:USW00003816	PADUCAH BARKLEY REGIONAL AIRPORT KY US	20010217	6	-67	124.1	37.05639	-88.7739	0	2400	0	2400
GHCND:USW00003816	PADUCAH BARKLEY REGIONAL AIRPORT KY US	20010218	33	-67	124.1	37.05639	-88.7739	0	2400	0	2400
GHCND:USW00003816	PADUCAH BARKLEY REGIONAL AIRPORT KY US	20010219	156	-11	124.1	37.05639	-88.7739	0	2400	0	2400
GHCND:USW00003816	PADUCAH BARKLEY REGIONAL AIRPORT KY US	20010220	172	61	124.1	37.05639	-88.7739	0	2400	0	2400
GHCND:USW00003816	PADUCAH BARKLEY REGIONAL AIRPORT KY US	20010221	61	-6	124.1	37.05639	-88.7739	0	2400	0	2400
GHCND:USW00003816	PADUCAH BARKLEY REGIONAL AIRPORT KY US	20010222	6	-11	124.1	37.05639	-88.7739	0	2400	0	2400
GHCND:USW00003816	PADUCAH BARKLEY REGIONAL AIRPORT KY US	20010223	44	-6	124.1	37.05639	-88.7739	0	2400	0	2400
GHCND:USW00003816	PADUCAH BARKLEY REGIONAL AIRPORT KY US	20010224	194	44	124.1	37.05639	-88.7739	0	2400	0	2400
GHCND:USW00003816	PADUCAH BARKLEY REGIONAL AIRPORT KY US	20010225	144	33	124.1	37.05639	-88.7739	0	2400	0	2400
GHCND:USW00003816	PADUCAH BARKLEY REGIONAL AIRPORT KY US	20010226	128	0	124.1	37.05639	-88.7739	0	2400	0	2400
GHCND:USW00003816	PADUCAH BARKLEY REGIONAL AIRPORT KY US	20010227	117	6	124.1	37.05639	-88.7739	0	2400	0	2400
GHCND:USW00003816	PADUCAH BARKLEY REGIONAL AIRPORT KY US	20010228	78	-6	124.1	37.05639	-88.7739	0	2400	0	2400
GHCND:USW00003816	PADUCAH BARKLEY REGIONAL AIRPORT KY US	20010301	111	-17	124.1	37.05639	-88.7739	0	2400	0	2400
GHCND:USW00003816	PADUCAH BARKLEY REGIONAL AIRPORT KY US	20010302	83	28	124.1	37.05639	-88.7739	0	2400	0	2400
GHCND:USW00003816	PADUCAH BARKLEY REGIONAL AIRPORT KY US	20010303	106	28	124.1	37.05639	-88.7739	0	2400	0	2400
GHCND:USW00003816	PADUCAH BARKLEY REGIONAL AIRPORT KY US	20010304	78	0	124.1	37.05639	-88.7739	0	2400	0	2400
GHCND:USW00003816	PADUCAH BARKLEY REGIONAL AIRPORT KY US	20010305	67	-22	124.1	37.05639	-88.7739	0	2400	0	2400
GHCND:USW00003816	PADUCAH BARKLEY REGIONAL AIRPORT KY US	20010306	78	-39	124.1	37.05639	-88.7739	0	2400	0	2400
GHCND:USW00003816	PADUCAH BARKLEY REGIONAL AIRPORT KY US	20010307	100	-39	124.1	37.05639	-88.7739	0	2400	0	2400
GHCND:USW00003816	PADUCAH BARKLEY REGIONAL AIRPORT KY US	20010308	117	-11	124.1	37.05639	-88.7739	0	2400	0	2400
GHCND:USW00003816	PADUCAH BARKLEY REGIONAL AIRPORT KY US	20010309	83	-50	124.1	37.05639	-88.7739	0	2400	0	2400
GHCND:USW00003816	PADUCAH BARKLEY REGIONAL AIRPORT KY US	20010310	128	-56	124.1	37.05639	-88.7739	0	2400	0	2400
GHCND:USW00003816	PADUCAH BARKLEY REGIONAL AIRPORT KY US	20010311	183	0	124.1	37.05639	-88.7739	0	2400	0	2400
GHCND:USW00003816	PADUCAH BARKLEY REGIONAL AIRPORT KY US	20010312	150	72	124.1	37.05639	-88.7739	0	2400	0	2400
GHCND:USW00003816	PADUCAH BARKLEY REGIONAL AIRPORT KY US	20010313	189	50	124.1	37.05639	-88.7739	0	2400	0	2400
GHCND:USW00003816	PADUCAH BARKLEY REGIONAL AIRPORT KY US	20010314	183	6	124.1	37.05639	-88.7739	0	2400	0	2400
GHCND:USW00003816	PADUCAH BARKLEY REGIONAL AIRPORT KY US	20010315	139	89	124.1	37.05639	-88.7739	0	2400	0	2400
GHCND:USW00003816	PADUCAH BARKLEY REGIONAL AIRPORT KY US	20010316	94	33	124.1	37.05639	-88.7739	0	2400	0	2400
GHCND:USW00003816	PADUCAH BARKLEY REGIONAL AIRPORT KY US	20010317	56	0	124.1	37.05639	-88.7739	0	2400	0	2400
GHCND:USW00003816	PADUCAH BARKLEY REGIONAL AIRPORT KY US	20010318	106	-22	124.1	37.05639	-88.7739	0	2400	0	2400
GHCND:USW00003816	PADUCAH BARKLEY REGIONAL AIRPORT KY US	20010319	128	22	124.1	37.05639	-88.7739	0	2400	0	2400
GHCND:USW00003816	PADUCAH BARKLEY REGIONAL AIRPORT KY US	20010320	128	44	124.1	37.05639	-88.7739	0	2400	0	2400
GHCND:USW00003816	PADUCAH BARKLEY REGIONAL AIRPORT KY US	20010321	178	33	124.1	37.05639	-88.7739	0	2400	0	2400
GHCND:USW00003816	PADUCAH BARKLEY REGIONAL AIRPORT KY US	20010322	117	17	124.1	37.05639	-88.7739	0	2400	0	2400
GHCND:USW00003816	PADUCAH BARKLEY REGIONAL AIRPORT KY US	20010323	183	-6	124.1	37.05639	-88.7739	0	2400	0	2400
GHCND:USW00003816	PADUCAH BARKLEY REGIONAL AIRPORT KY US	20010324	89	-11	124.1	37.05639	-88.7739	0	2400	0	2400
GHCND:USW00003816	PADUCAH BARKLEY REGIONAL AIRPORT KY US	20010325	72	-39	125.9	37.05639	-88.7742	0	2400	0	2400
GHCND:USW00003816	PADUCAH BARKLEY REGIONAL AIRPORT KY US	20010326	61	-56	125.9	37.05639	-88.7742	0	2400	0	2400
GHCND:USW00003816	PADUCAH BARKLEY REGIONAL AIRPORT KY US	20010327	100	-72	125.9	37.05639	-88.7742	0	2400	0	2400
GHCND:USW00003816	PADUCAH BARKLEY REGIONAL AIRPORT KY US	20010328	128	-33	125.9	37.05639	-88.7742	0	2400	0	2400
GHCND:USW00003816	PADUCAH BARKLEY REGIONAL AIRPORT KY US	20010329	139	56	125.9	37.05639	-88.7742	0	2400	0	2400
GHCND:USW00003816	PADUCAH BARKLEY REGIONAL AIRPORT KY US	20010330	106	50	125.9	37.05639	-88.7742	0	2400	0	2400
GHCND:USW00003816	PADUCAH BARKLEY REGIONAL AIRPORT KY US	20010331	133	28	125.9	37.05639	-88.7742	0	2400	0	2400
GHCND:USW00003816	PADUCAH BARKLEY REGIONAL AIRPORT KY US	20010401	133	0	125.9	37.05639	-88.7742	0	2400	0	2400
GHCND:USW00003816	PADUCAH BARKLEY REGIONAL AIRPORT KY US	20010402	167	67	125.9	37.05639	-88.7742	0	2400	0	2400
GHCND:USW00003816	PADUCAH BARKLEY REGIONAL AIRPORT KY US	20010403	200	111	125.9	37.05639	-88.7742	0	2400	0	2400
GHCND:USW00003816	PADUCAH BARKLEY REGIONAL AIRPORT KY US	20010404	211	106	125.9	37.05639	-88.7742	0	2400	0	2400
GHCND:USW00003816	PADUCAH BARKLEY REGIONAL AIRPORT KY US	20010405	222	106	125.9	37.05639	-88.7742	0	2400	0	2400
GHCND:USW00003816	PADUCAH BARKLEY REGIONAL AIRPORT KY US	20010406	256	194	125.9	37.05639	-88.7742	0	2400	0	2400
GHCND:USW00003816	PADUCAH BARKLEY REGIONAL AIRPORT KY US	20010407	294	211	125.9	37.05639	-88.7742	0	2400	0	2400
GHCND:USW00003816	PADUCAH BARKLEY REGIONAL AIRPORT KY US	20010408	289	200	125.9	37.05639	-88.7742	0	2400	0	2400
GHCND:USW00003816	PADUCAH BARKLEY REGIONAL AIRPORT KY US	20010409	289	200	125.9	37.05639	-88.7742	0	2400	0	2400
GHCND:USW00003816	PADUCAH BARKLEY REGIONAL AIRPORT KY US	20010410	278	194	125.9	37.05639	-88.7742	0	2400	0	2400
GHCND:USW00003816	PADUCAH BARKLEY REGIONAL AIRPORT KY US	20010411	306	211	125.9	37.05639	-88.7742	0	2400	0	2400
GHCND:USW00003816	PADUCAH BARKLEY REGIONAL AIRPORT KY US	20010412	256	167	125.9	37.05639	-88.7742	0	2400	0	2400
GHCND:USW00003816	PADUCAH BARKLEY REGIONAL AIRPORT KY US	20010413	239	117	125.9	37.05639	-88.7742	0	2400	0	2400
GHCND:USW00003816	PADUCAH BARKLEY REGIONAL AIRPORT KY US	20010414	233	106	125.9	37.05639	-88.7742	0	2400	0	2400
GHCND:USW00003816	PADUCAH BARKLEY REGIONAL AIRPORT KY US	20010415	222	89	125.9	37.05639	-88.7742	0	2400	0	2400
GHCND:USW00003816	PADUCAH BARKLEY REGIONAL AIRPORT KY US	20010416	144	61	125.9	37.05639	-88.7742	0	2400	0	2400
GHCND:USW00003816	PADUCAH BARKLEY REGIONAL AIRPORT KY US	20010417	111	11	125.9	37.05639	-88.7742	0	2400	0	2400
GHCND:USW00003816	PADUCAH BARKLEY REGIONAL AIRPORT KY US	20010418	150	-17	125.9	37.05639	-88.7742	0	2400	0	2400
GHCND:USW00003816	PADUCAH BARKLEY REGIONAL AIRPORT KY US	20010419	211	67	125.9	37.05639	-88.7742	0	2400	0	2400
GHCND:USW00003816	PADUCAH BARKLEY REGIONAL AIRPORT KY US	20010420	206	167	125.9	37.05639	-88.7742	0	2400	0	2400
GHCND:USW00003816	PADUCAH BARKLEY REGIONAL AIRPORT KY US	20010421	250	178	125.9	37.05639	-88.7742	0	2400	0	2400
GHCND:USW00003816	PADUCAH BARKLEY REGIONAL AIRPORT KY US	20010422	278	200	125.9	37.05639	-88.7742	0	2400	0	2400
GHCND:USW00003816	PADUCAH BARKLEY REGIONAL AIRPORT KY US	20010423	261	106	125.9	37.05639	-88.7742	0	2400	0	2400
GHCND:USW00003816	PADUCAH BARKLEY REGIONAL AIRPORT KY US	20010424	194	56	125.9	37.05639	-88.7742	0	2400	0	2400
GHCND:USW00003816	PADUCAH BARKLEY REGIONAL AIRPORT KY US	20010425	200	28	125.9	37.05639	-88.7742	0	2400	0	2400
GHCND:USW00003816	PADUCAH BARKLEY REGIONAL AIRPORT KY US	20010426	239	44	125.9	37.05639	-88.7742	0	2400	0	2400
GHCND:USW00003816	PADUCAH BARKLEY REGIONAL AIRPORT KY US	20010427	300	106	125.9	37.05639	-88.7742	0	2400	0	2400
GHCND:USW00003816	PADUCAH BARKLEY REGIONAL AIRPORT KY US	20010428	278	117	125.9	37.05639	-88.7742	0	2400	0	2400
GHCND:USW00003816	PADUCAH BARKLEY REGIONAL AIRPORT KY US	20010429	278	106	125.9	37.05639	-88.7742	0	2400	0	2400
GHCND:USW00003816	PADUCAH BARKLEY REGIONAL AIRPORT KY US	20010430	294	106	125.9	37.05639	-88.7742	0	2400	0	2400
GHCND:USW00003816	PADUCAH BARKLEY REGIONAL AIRPORT KY US	20010501	278	172	125.9	37.05639	-88.7742	0	2400	0	2400
GHCND:USW00003816	PADUCAH BARKLEY REGIONAL AIRPORT KY US	20010502	278	139	125.9	37.05639	-88.7742	0	2400	0	2400
GHCND:USW00003816	PADUCAH BARKLEY REGIONAL AIRPORT KY US	20010503	289	133	125.9	37.05639	-88.7742	0	2400	0	2400
GHCND:USW00003816	PADUCAH BARKLEY REGIONAL AIRPORT KY US	20010504	294	117	125.9	37.05639	-88.7742	0	2400	0	2400
GHCND:USW00003816	PADUCAH BARKLEY REGIONAL AIRPORT KY US	20010505	289	144	125.9	37.05639	-88.7742	0	2400	0	2400
GHCND:USW00003816	PADUCAH BARKLEY REGIONAL AIRPORT KY US	20010506	272	156	125.9	37.05639	-88.7742	0	2400	0	2400
GHCND:USW00003816	PADUCAH BARKLEY REGIONAL AIRPORT KY US	20010507	211	156	125.9	37.05639	-88.7742	0	2400	0	2400
GHCND:USW00003816	PADUCAH BARKLEY REGIONAL AIRPORT KY US	20010508	250	106	125.9	37.05639	-88.7742	0	2400	0	2400
GHCND:USW00003816	PADUCAH BARKLEY REGIONAL AIRPORT KY US	20010509	272	94	125.9	37.05639	-88.7742	0	2400	0	2400
GHCND:USW00003816	PADUCAH BARKLEY REGIONAL AIRPORT KY US	20010510	289	128	125.9	37.05639	-88.7742	0	2400	0	2400
GHCND:USW00003816	PADUCAH BARKLEY REGIONAL AIRPORT KY US	20010511	278	178	125.9	37.05639	-88.7742	0	2400	0	2400
GHCND:USW00003816	PADUCAH BARKLEY REGIONAL AIRPORT KY US	20010512	239	100	125.9	37.05639	-88.7742	0	2400	0	2400
GHCND:USW00003816	PADUCAH BARKLEY REGIONAL AIRPORT KY US	20010513	244	78	125.9	37.05639	-88.7742	0	2400	0	2400
GHCND:USW00003816	PADUCAH BARKLEY REGIONAL AIRPORT KY US	20010514	311	139	125.9	37.05639	-88.7742	0	2400	0	2400
GHCND:USW00003816	PADUCAH BARKLEY REGIONAL AIRPORT KY US	20010515	328	156	125.9	37.05639	-88.7742	0	2400	0	2400
GHCND:USW00003816	PADUCAH BARKLEY REGIONAL AIRPORT KY US	20010516	328	172	125.9	37.05639	-88.7742	0	2400	0	2400
GHCND:USW00003816	PADUCAH BARKLEY REGIONAL AIRPORT KY US	20010517	294	211	125.9	37.05639	-88.7742	0	2400	0	2400

GHCND:USW00003816	PADUCAH BARKLEY REGIONAL AIRPORT KY US	20010518	311	206	125.9	37.05639	-88.7742	0	2400	0	2400
GHCND:USW00003816	PADUCAH BARKLEY REGIONAL AIRPORT KY US	20010519	267	189	125.9	37.05639	-88.7742	0	2400	0	2400
GHCND:USW00003816	PADUCAH BARKLEY REGIONAL AIRPORT KY US	20010520	289	161	125.9	37.05639	-88.7742	0	2400	0	2400
GHCND:USW00003816	PADUCAH BARKLEY REGIONAL AIRPORT KY US	20010521	250	122	125.9	37.05639	-88.7742	0	2400	0	2400
GHCND:USW00003816	PADUCAH BARKLEY REGIONAL AIRPORT KY US	20010522	217	94	125.9	37.05639	-88.7742	0	2400	0	2400
GHCND:USW00003816	PADUCAH BARKLEY REGIONAL AIRPORT KY US	20010523	228	106	125.9	37.05639	-88.7742	0	2400	0	2400
GHCND:USW00003816	PADUCAH BARKLEY REGIONAL AIRPORT KY US	20010524	200	89	125.9	37.05639	-88.7742	0	2400	0	2400
GHCND:USW00003816	PADUCAH BARKLEY REGIONAL AIRPORT KY US	20010525	200	78	125.9	37.05639	-88.7742	0	2400	0	2400
GHCND:USW00003816	PADUCAH BARKLEY REGIONAL AIRPORT KY US	20010526	250	117	125.9	37.05639	-88.7742	0	2400	0	2400
GHCND:USW00003816	PADUCAH BARKLEY REGIONAL AIRPORT KY US	20010527	278	139	125.9	37.05639	-88.7742	0	2400	0	2400
GHCND:USW00003816	PADUCAH BARKLEY REGIONAL AIRPORT KY US	20010528	261	150	125.9	37.05639	-88.7742	0	2400	0	2400
GHCND:USW00003816	PADUCAH BARKLEY REGIONAL AIRPORT KY US	20010529	267	117	125.9	37.05639	-88.7742	0	2400	0	2400
GHCND:USW00003816	PADUCAH BARKLEY REGIONAL AIRPORT KY US	20010530	228	150	125.9	37.05639	-88.7742	0	2400	0	2400
GHCND:USW00003816	PADUCAH BARKLEY REGIONAL AIRPORT KY US	20010531	267	172	125.9	37.05639	-88.7742	0	2400	0	2400
GHCND:USW00003816	PADUCAH BARKLEY REGIONAL AIRPORT KY US	20010601	222	128	125.9	37.05639	-88.7742	0	2400	0	2400
GHCND:USW00003816	PADUCAH BARKLEY REGIONAL AIRPORT KY US	20010602	244	133	125.9	37.05639	-88.7742	0	2400	0	2400
GHCND:USW00003816	PADUCAH BARKLEY REGIONAL AIRPORT KY US	20010603	178	111	125.9	37.05639	-88.7742	0	2400	0	2400
GHCND:USW00003816	PADUCAH BARKLEY REGIONAL AIRPORT KY US	20010604	294	150	125.9	37.05639	-88.7742	0	2400	0	2400
GHCND:USW00003816	PADUCAH BARKLEY REGIONAL AIRPORT KY US	20010605	300	189	125.9	37.05639	-88.7742	0	2400	0	2400
GHCND:USW00003816	PADUCAH BARKLEY REGIONAL AIRPORT KY US	20010606	278	200	125.9	37.05639	-88.7742	0	2400	0	2400
GHCND:USW00003816	PADUCAH BARKLEY REGIONAL AIRPORT KY US	20010607	283	194	125.9	37.05639	-88.7742	0	2400	0	2400
GHCND:USW00003816	PADUCAH BARKLEY REGIONAL AIRPORT KY US	20010608	283	178	125.9	37.05639	-88.7742	0	2400	0	2400
GHCND:USW00003816	PADUCAH BARKLEY REGIONAL AIRPORT KY US	20010609	283	150	125.9	37.05639	-88.7742	0	2400	0	2400
GHCND:USW00003816	PADUCAH BARKLEY REGIONAL AIRPORT KY US	20010610	289	139	125.9	37.05639	-88.7742	0	2400	0	2400
GHCND:USW00003816	PADUCAH BARKLEY REGIONAL AIRPORT KY US	20010611	317	189	125.9	37.05639	-88.7742	0	2400	0	2400
GHCND:USW00003816	PADUCAH BARKLEY REGIONAL AIRPORT KY US	20010612	317	200	125.9	37.05639	-88.7742	0	2400	0	2400
GHCND:USW00003816	PADUCAH BARKLEY REGIONAL AIRPORT KY US	20010613	328	222	125.9	37.05639	-88.7742	0	2400	0	2400
GHCND:USW00003816	PADUCAH BARKLEY REGIONAL AIRPORT KY US	20010614	328	233	125.9	37.05639	-88.7742	0	2400	0	2400
GHCND:USW00003816	PADUCAH BARKLEY REGIONAL AIRPORT KY US	20010615	289	161	125.9	37.05639	-88.7742	0	2400	0	2400
GHCND:USW00003816	PADUCAH BARKLEY REGIONAL AIRPORT KY US	20010616	317	133	125.9	37.05639	-88.7742	0	2400	0	2400
GHCND:USW00003816	PADUCAH BARKLEY REGIONAL AIRPORT KY US	20010617	339	156	125.9	37.05639	-88.7742	0	2400	0	2400
GHCND:USW00003816	PADUCAH BARKLEY REGIONAL AIRPORT KY US	20010618	339	183	125.9	37.05639	-88.7742	0	2400	0	2400
GHCND:USW00003816	PADUCAH BARKLEY REGIONAL AIRPORT KY US	20010619	333	194	125.9	37.05639	-88.7742	0	2400	0	2400
GHCND:USW00003816	PADUCAH BARKLEY REGIONAL AIRPORT KY US	20010620	317	206	125.9	37.05639	-88.7742	0	2400	0	2400
GHCND:USW00003816	PADUCAH BARKLEY REGIONAL AIRPORT KY US	20010621	300	172	125.9	37.05639	-88.7742	0	2400	0	2400
GHCND:USW00003816	PADUCAH BARKLEY REGIONAL AIRPORT KY US	20010622	267	150	125.9	37.05639	-88.7742	0	2400	0	2400
GHCND:USW00003816	PADUCAH BARKLEY REGIONAL AIRPORT KY US	20010623	272	156	125.9	37.05639	-88.7742	0	2400	0	2400
GHCND:USW00003816	PADUCAH BARKLEY REGIONAL AIRPORT KY US	20010624	278	139	125.9	37.05639	-88.7742	0	2400	0	2400
GHCND:USW00003816	PADUCAH BARKLEY REGIONAL AIRPORT KY US	20010625	300	144	125.9	37.05639	-88.7742	0	2400	0	2400
GHCND:USW00003816	PADUCAH BARKLEY REGIONAL AIRPORT KY US	20010626	294	150	125.9	37.05639	-88.7742	0	2400	0	2400
GHCND:USW00003816	PADUCAH BARKLEY REGIONAL AIRPORT KY US	20010627	289	161	125.9	37.05639	-88.7742	0	2400	0	2400
GHCND:USW00003816	PADUCAH BARKLEY REGIONAL AIRPORT KY US	20010628	283	156	125.9	37.05639	-88.7742	0	2400	0	2400
GHCND:USW00003816	PADUCAH BARKLEY REGIONAL AIRPORT KY US	20010629	294	172	125.9	37.05639	-88.7742	0	2400	0	2400
GHCND:USW00003816	PADUCAH BARKLEY REGIONAL AIRPORT KY US	20010630	306	183	125.9	37.05639	-88.7742	0	2400	0	2400
GHCND:USW00003816	PADUCAH BARKLEY REGIONAL AIRPORT KY US	20010701	311	189	125.9	37.05639	-88.7742	0	2400	0	2400
GHCND:USW00003816	PADUCAH BARKLEY REGIONAL AIRPORT KY US	20010702	289	178	125.9	37.05639	-88.7742	0	2400	0	2400
GHCND:USW00003816	PADUCAH BARKLEY REGIONAL AIRPORT KY US	20010703	344	178	125.9	37.05639	-88.7742	0	2400	0	2400
GHCND:USW00003816	PADUCAH BARKLEY REGIONAL AIRPORT KY US	20010704	322	217	125.9	37.05639	-88.7742	0	2400	0	2400
GHCND:USW00003816	PADUCAH BARKLEY REGIONAL AIRPORT KY US	20010705	328	200	125.9	37.05639	-88.7742	0	2400	0	2400
GHCND:USW00003816	PADUCAH BARKLEY REGIONAL AIRPORT KY US	20010706	306	172	125.9	37.05639	-88.7742	0	2400	0	2400
GHCND:USW00003816	PADUCAH BARKLEY REGIONAL AIRPORT KY US	20010707	361	217	125.9	37.05639	-88.7742	0	2400	0	2400
GHCND:USW00003816	PADUCAH BARKLEY REGIONAL AIRPORT KY US	20010708	372	256	125.9	37.05639	-88.7742	0	2400	0	2400
GHCND:USW00003816	PADUCAH BARKLEY REGIONAL AIRPORT KY US	20010709	339	228	125.9	37.05639	-88.7742	0	2400	0	2400
GHCND:USW00003816	PADUCAH BARKLEY REGIONAL AIRPORT KY US	20010710	356	217	125.9	37.05639	-88.7742	0	2400	0	2400
GHCND:USW00003816	PADUCAH BARKLEY REGIONAL AIRPORT KY US	20010711	339	200	125.9	37.05639	-88.7742	0	2400	0	2400
GHCND:USW00003816	PADUCAH BARKLEY REGIONAL AIRPORT KY US	20010712	250	167	125.9	37.05639	-88.7742	0	2400	0	2400
GHCND:USW00003816	PADUCAH BARKLEY REGIONAL AIRPORT KY US	20010713	289	144	125.9	37.05639	-88.7742	0	2400	0	2400
GHCND:USW00003816	PADUCAH BARKLEY REGIONAL AIRPORT KY US	20010714	306	128	125.9	37.05639	-88.7742	0	2400	0	2400
GHCND:USW00003816	PADUCAH BARKLEY REGIONAL AIRPORT KY US	20010715	317	128	125.9	37.05639	-88.7742	0	2400	0	2400
GHCND:USW00003816	PADUCAH BARKLEY REGIONAL AIRPORT KY US	20010716	317	156	125.9	37.05639	-88.7742	0	2400	0	2400
GHCND:USW00003816	PADUCAH BARKLEY REGIONAL AIRPORT KY US	20010717	317	233	125.9	37.05639	-88.7742	0	2400	0	2400
GHCND:USW00003816	PADUCAH BARKLEY REGIONAL AIRPORT KY US	20010718	344	211	125.9	37.05639	-88.7742	0	2400	0	2400
GHCND:USW00003816	PADUCAH BARKLEY REGIONAL AIRPORT KY US	20010719	256	211	125.9	37.05639	-88.7742	0	2400	0	2400
GHCND:USW00003816	PADUCAH BARKLEY REGIONAL AIRPORT KY US	20010720	306	211	125.9	37.05639	-88.7742	0	2400	0	2400
GHCND:USW00003816	PADUCAH BARKLEY REGIONAL AIRPORT KY US	20010721	339	217	125.9	37.05639	-88.7742	0	2400	0	2400
GHCND:USW00003816	PADUCAH BARKLEY REGIONAL AIRPORT KY US	20010722	322	244	125.9	37.05639	-88.7742	0	2400	0	2400
GHCND:USW00003816	PADUCAH BARKLEY REGIONAL AIRPORT KY US	20010723	339	244	125.9	37.05639	-88.7742	0	2400	0	2400
GHCND:USW00003816	PADUCAH BARKLEY REGIONAL AIRPORT KY US	20010724	294	239	125.9	37.05639	-88.7742	0	2400	0	2400
GHCND:USW00003816	PADUCAH BARKLEY REGIONAL AIRPORT KY US	20010725	328	233	125.9	37.05639	-88.7742	0	2400	0	2400
GHCND:USW00003816	PADUCAH BARKLEY REGIONAL AIRPORT KY US	20010726	278	222	125.9	37.05639	-88.7742	0	2400	0	2400
GHCND:USW00003816	PADUCAH BARKLEY REGIONAL AIRPORT KY US	20010727	294	239	125.9	37.05639	-88.7742	0	2400	0	2400
GHCND:USW00003816	PADUCAH BARKLEY REGIONAL AIRPORT KY US	20010728	311	239	125.9	37.05639	-88.7742	0	2400	0	2400
GHCND:USW00003816	PADUCAH BARKLEY REGIONAL AIRPORT KY US	20010729	317	222	125.9	37.05639	-88.7742	0	2400	0	2400
GHCND:USW00003816	PADUCAH BARKLEY REGIONAL AIRPORT KY US	20010730	339	222	125.9	37.05639	-88.7742	0	2400	0	2400
GHCND:USW00003816	PADUCAH BARKLEY REGIONAL AIRPORT KY US	20010731	339	211	125.9	37.05639	-88.7742	0	2400	0	2400
GHCND:USW00003816	PADUCAH BARKLEY REGIONAL AIRPORT KY US	20010801	328	217	125.9	37.05639	-88.7742	0	2400	0	2400
GHCND:USW00003816	PADUCAH BARKLEY REGIONAL AIRPORT KY US	20010802	333	222	125.9	37.05639	-88.7742	0	2400	0	2400
GHCND:USW00003816	PADUCAH BARKLEY REGIONAL AIRPORT KY US	20010803	328	228	125.9	37.05639	-88.7742	0	2400	0	2400
GHCND:USW00003816	PADUCAH BARKLEY REGIONAL AIRPORT KY US	20010804	317	211	125.9	37.05639	-88.7742	0	2400	0	2400
GHCND:USW00003816	PADUCAH BARKLEY REGIONAL AIRPORT KY US	20010805	317	194	125.9	37.05639	-88.7742	0	2400	0	2400
GHCND:USW00003816	PADUCAH BARKLEY REGIONAL AIRPORT KY US	20010806	328	211	125.9	37.05639	-88.7742	0	2400	0	2400
GHCND:USW00003816	PADUCAH BARKLEY REGIONAL AIRPORT KY US	20010807	317	217	125.9	37.05639	-88.7742	0	2400	0	2400
GHCND:USW00003816	PADUCAH BARKLEY REGIONAL AIRPORT KY US	20010808	306	222	125.9	37.05639	-88.7742	0	2400	0	2400
GHCND:USW00003816	PADUCAH BARKLEY REGIONAL AIRPORT KY US	20010809	328	217	125.9	37.05639	-88.7742	0	2400	0	2400
GHCND:USW00003816	PADUCAH BARKLEY REGIONAL AIRPORT KY US	20010810	317	222	125.9	37.05639	-88.7742	0	2400	0	2400
GHCND:USW00003816	PADUCAH BARKLEY REGIONAL AIRPORT KY US	20010811	311	228	125.9	37.05639	-88.7742	0	2400	0	2400
GHCND:USW00003816	PADUCAH BARKLEY REGIONAL AIRPORT KY US	20010812	311	222	125.9	37.05639	-88.7742	0	2400	0	2400
GHCND:USW00003816	PADUCAH BARKLEY REGIONAL AIRPORT KY US	20010813	311	211	125.9	37.05639	-88.7742	0	2400	0	2400
GHCND:USW00003816	PADUCAH BARKLEY REGIONAL AIRPORT KY US	20010814	278	139	125.9	37.05639	-88.7742	0	2400	0	2400
GHCND:USW00003816	PADUCAH BARKLEY REGIONAL AIRPORT KY US	20010815	294	139	125.9	37.05639	-88.7742	0	2400	0	2400
GHCND:USW00003816	PADUCAH BARKLEY REGIONAL AIRPORT KY US	20010816	294	172	125.9	37.05639	-88.7742	0	2400	0	2400
GHCND:USW00003816	PADUCAH BARKLEY REGIONAL AIRPORT KY US	20010817	306	150	125.9	37.05639	-88.7742	0	2400	0	2400
GHCND:USW00003816	PADUCAH BARKLEY REGIONAL AIRPORT KY US	20010818	311	194	125.9	37.05639	-88.7742	0	2400	0	2400
GHCND:USW00003816	PADUCAH BARKLEY REGIONAL AIRPORT KY US	20010819	272	161	125.9	37.05639	-88.7742	0	2400	0	2400
GHCND:USW00003816	PADUCAH BARKLEY REGIONAL AIRPORT KY US	20010820	289	144	125.9	37.05639	-88.7742	0	2400	0	2400
GHCND:USW00003816	PADUCAH BARKLEY REGIONAL AIRPORT KY US	20010821	300	161	125.9	37.05639	-88.7742	0	2400	0	2400
GHCND:USW00003816	PADUCAH BARKLEY REGIONAL AIRPORT KY US	20010822	339	228	125.9	37.05639	-88.7742	0	2400	0	2400
GHCND:USW00003816	PADUCAH BARKLEY REGIONAL AIRPORT KY US	20010823	339	222	125.9	37.05639	-88.7742	0	2400	0	2400
GHCND:USW00003816	PADUCAH BARKLEY REGIONAL AIRPORT KY US	20010824	322	222	125.9	37.05639	-88.7742	0	2400	0	2400
GHCND:USW00003816	PADUCAH BARKLEY REGIONAL AIRPORT KY US	20010825	328	228	125.9	37.05639	-88.7742	0	2400	0	2400
GHCND:USW00003816	PADUCAH BARKLEY REGIONAL AIRPORT KY US	20010826	322	217	125.9	37.05639	-88.7742	0	2400	0	2400
GHCND:USW00003816	PADUCAH BARKLEY REGIONAL AIRPORT KY US	20010827	294	189	125.9	37.05639	-88.7742	0	2400	0	2400
GHCND:USW00003816	PADUCAH BARKLEY REGIONAL AIRPORT KY US	20010828	333	183	125.9	37.05639	-88.7742	0	2400	0	2400
GHCND:USW00003816	PADUCAH BARKLEY REGIONAL AIRPORT KY US	20010829	328	217	125.9	37.05639	-88.7742	0	2400	0	2400
GHCND:USW00003816	PADUCAH BARKLEY REGIONAL AIRPORT KY US	20010830	300	217	125.9	37.05639	-88.7742	0	2400	0	2400
GHCND:USW00003816	PADUCAH BARKLEY REGIONAL AIRPORT KY US	20010831	244	200	125.9	37.05639	-88.7742	0	2400	0	2400
GHCND:USW00003816	PADUCAH BARKLEY REGIONAL AIRPORT KY US	20010901	283	217	125.9	37.05639	-88.7742	0	2400	0	2400
GHCND:USW00003816	PADUCAH BARKLEY REGIONAL AIRPORT KY US	20010902	289	200	125.9	37.05639	-88.7742	0	2400	0	2400
GHCND:USW00003816	PADUCAH BARKLEY REGIONAL AIRPORT KY US	20010903	306	194	125.9	37.05639	-88.7742	0	2400	0	2400
GHCND:USW00003816	PADUCAH BARKLEY REGIONAL AIRPORT KY US	20010904	317	178	125.9	37.05639	-88.7742	0	2400	0	2400
GHCND:USW00003816	PADUCAH BARKLEY REGIONAL AIRPORT KY US	20010905	328	189	125.9	37.05639	-88.7742	0	2400	0	2400
GHCND:USW00003816	PADUCAH BARKLEY REGIONAL AIRPORT KY US	20010906	328	206	125.9	37.05639	-88.7742	0	2400	0	2400
GHCND:USW00003816	PADUCAH BARKLEY REGIONAL AIRPORT KY US	20010907	306	211	125.9	37.05639	-88.7742	0	2400	0	2400
GHCND:USW00003816	PADUCAH BARKLEY REGIONAL AIRPORT KY US	20010908	300	206	125.9	37.05639	-88.7742	0	2400	0	2400
GHCND:USW00003816	PADUCAH BARKLEY REGIONAL AIRPORT KY US	20010909	283	144	125.9	37.05639	-88.7742	0	2400	0	2400
GHCND:USW00003816	PADUCAH BARKLEY REGIONAL AIRPORT KY US	20010910	261	106	125.9	37.05639	-88.7742	0	2400	0	2400
GHCND:USW00003816	PADUCAH BARKLEY REGIONAL AIRPORT KY US	20010911	289	106	125.9	37.05639	-88.7742	0	2400	0	2400
GHCND:USW00003816	PADUCAH BARKLEY REGIONAL AIRPORT KY US	20010912	294	111	125.9	37.05639	-88.7742	0	2400	0	2400
GHCND:USW00003816	PADUCAH BARKLEY REGIONAL AIRPORT KY US	20010913	300	117	125.9	37.05639	-88.7742	0	2400	0	2400
GHCND:USW00003816	PADUCAH BARKLEY REGIONAL AIRPORT KY US	20010914	239	122	125.9	37.05639	-88.7742	0	2400	0	2400
GHCND:USW00003816	PADUCAH BARKLEY REGIONAL AIRPORT KY US	20010915	244	100	125.9	37.05639	-88.7742	0	2400	0	2400
GHCND:USW00003816	PADUCAH BARKLEY REGIONAL AIRPORT KY US	20010916	267	94	125.9	37.05639	-88.7742	0	2400	0	2400
GHCND:USW00003816	PADUCAH BARKLEY REGIONAL AIRPORT KY US	20010917	283	139	125.9	37.05639	-88.7742	0	2400	0	2400
GHCND:USW00003816	PADUCAH BARKLEY REGIONAL AIRPORT KY US	20010918	289	200	125.9	37.05639	-88.7742	0	2400	0	2400

GHCND:USW00003816	PADUCAH BARKLEY REGIONAL AIRPORT KY US	20010919	233	122	125.9	37.05639	-88.7742	0	2400	0	2400
GHCND:USW00003816	PADUCAH BARKLEY REGIONAL AIRPORT KY US	20010920	267	111	125.9	37.05639	-88.7742	0	2400	0	2400
GHCND:USW00003816	PADUCAH BARKLEY REGIONAL AIRPORT KY US	20010921	261	150	125.9	37.05639	-88.7742	0	2400	0	2400
GHCND:USW00003816	PADUCAH BARKLEY REGIONAL AIRPORT KY US	20010922	283	122	125.9	37.05639	-88.7742	0	2400	0	2400
GHCND:USW00003816	PADUCAH BARKLEY REGIONAL AIRPORT KY US	20010923	306	128	125.9	37.05639	-88.7742	0	2400	0	2400
GHCND:USW00003816	PADUCAH BARKLEY REGIONAL AIRPORT KY US	20010924	183	94	125.9	37.05639	-88.7742	0	2400	0	2400
GHCND:USW00003816	PADUCAH BARKLEY REGIONAL AIRPORT KY US	20010925	178	44	125.9	37.05639	-88.7742	0	2400	0	2400
GHCND:USW00003816	PADUCAH BARKLEY REGIONAL AIRPORT KY US	20010926	206	28	125.9	37.05639	-88.7742	0	2400	0	2400
GHCND:USW00003816	PADUCAH BARKLEY REGIONAL AIRPORT KY US	20010927	250	44	125.9	37.05639	-88.7742	0	2400	0	2400
GHCND:USW00003816	PADUCAH BARKLEY REGIONAL AIRPORT KY US	20010928	206	89	125.9	37.05639	-88.7742	0	2400	0	2400
GHCND:USW00003816	PADUCAH BARKLEY REGIONAL AIRPORT KY US	20010929	228	67	125.9	37.05639	-88.7742	0	2400	0	2400
GHCND:USW00003816	PADUCAH BARKLEY REGIONAL AIRPORT KY US	20010930	239	61	125.9	37.05639	-88.7742	0	2400	0	2400
GHCND:USW00003816	PADUCAH BARKLEY REGIONAL AIRPORT KY US	20011001	256	56	125.9	37.05639	-88.7742	0	2400	0	2400
GHCND:USW00003816	PADUCAH BARKLEY REGIONAL AIRPORT KY US	20011002	283	106	125.9	37.05639	-88.7742	0	2400	0	2400
GHCND:USW00003816	PADUCAH BARKLEY REGIONAL AIRPORT KY US	20011003	272	133	125.9	37.05639	-88.7742	0	2400	0	2400
GHCND:USW00003816	PADUCAH BARKLEY REGIONAL AIRPORT KY US	20011004	272	139	125.9	37.05639	-88.7742	0	2400	0	2400
GHCND:USW00003816	PADUCAH BARKLEY REGIONAL AIRPORT KY US	20011005	211	67	125.9	37.05639	-88.7742	0	2400	0	2400
GHCND:USW00003816	PADUCAH BARKLEY REGIONAL AIRPORT KY US	20011006	172	28	125.9	37.05639	-88.7742	0	2400	0	2400
GHCND:USW00003816	PADUCAH BARKLEY REGIONAL AIRPORT KY US	20011007	194	11	125.9	37.05639	-88.7742	0	2400	0	2400
GHCND:USW00003816	PADUCAH BARKLEY REGIONAL AIRPORT KY US	20011008	228	39	125.9	37.05639	-88.7742	0	2400	0	2400
GHCND:USW00003816	PADUCAH BARKLEY REGIONAL AIRPORT KY US	20011009	233	100	125.9	37.05639	-88.7742	0	2400	0	2400
GHCND:USW00003816	PADUCAH BARKLEY REGIONAL AIRPORT KY US	20011010	256	161	125.9	37.05639	-88.7742	0	2400	0	2400
GHCND:USW00003816	PADUCAH BARKLEY REGIONAL AIRPORT KY US	20011011	200	172	125.9	37.05639	-88.7742	0	2400	0	2400
GHCND:USW00003816	PADUCAH BARKLEY REGIONAL AIRPORT KY US	20011012	217	150	125.9	37.05639	-88.7742	0	2400	0	2400
GHCND:USW00003816	PADUCAH BARKLEY REGIONAL AIRPORT KY US	20011013	217	144	125.9	37.05639	-88.7742	0	2400	0	2400
GHCND:USW00003816	PADUCAH BARKLEY REGIONAL AIRPORT KY US	20011014	211	94	125.9	37.05639	-88.7742	0	2400	0	2400
GHCND:USW00003816	PADUCAH BARKLEY REGIONAL AIRPORT KY US	20011015	217	50	125.9	37.05639	-88.7742	0	2400	0	2400
GHCND:USW00003816	PADUCAH BARKLEY REGIONAL AIRPORT KY US	20011016	150	22	125.9	37.05639	-88.7742	0	2400	0	2400
GHCND:USW00003816	PADUCAH BARKLEY REGIONAL AIRPORT KY US	20011017	150	6	125.9	37.05639	-88.7742	0	2400	0	2400
GHCND:USW00003816	PADUCAH BARKLEY REGIONAL AIRPORT KY US	20011018	194	28	125.9	37.05639	-88.7742	0	2400	0	2400
GHCND:USW00003816	PADUCAH BARKLEY REGIONAL AIRPORT KY US	20011019	217	94	125.9	37.05639	-88.7742	0	2400	0	2400
GHCND:USW00003816	PADUCAH BARKLEY REGIONAL AIRPORT KY US	20011020	239	117	125.9	37.05639	-88.7742	0	2400	0	2400
GHCND:USW00003816	PADUCAH BARKLEY REGIONAL AIRPORT KY US	20011021	261	111	125.9	37.05639	-88.7742	0	2400	0	2400
GHCND:USW00003816	PADUCAH BARKLEY REGIONAL AIRPORT KY US	20011022	250	106	125.9	37.05639	-88.7742	0	2400	0	2400
GHCND:USW00003816	PADUCAH BARKLEY REGIONAL AIRPORT KY US	20011023	250	133	125.9	37.05639	-88.7742	0	2400	0	2400
GHCND:USW00003816	PADUCAH BARKLEY REGIONAL AIRPORT KY US	20011024	278	94	125.9	37.05639	-88.7742	0	2400	0	2400
GHCND:USW00003816	PADUCAH BARKLEY REGIONAL AIRPORT KY US	20011025	178	56	125.9	37.05639	-88.7742	0	2400	0	2400
GHCND:USW00003816	PADUCAH BARKLEY REGIONAL AIRPORT KY US	20011026	144	33	125.9	37.05639	-88.7742	0	2400	0	2400
GHCND:USW00003816	PADUCAH BARKLEY REGIONAL AIRPORT KY US	20011027	106	-17	125.9	37.05639	-88.7742	0	2400	0	2400
GHCND:USW00003816	PADUCAH BARKLEY REGIONAL AIRPORT KY US	20011028	144	-28	125.9	37.05639	-88.7742	0	2400	0	2400
GHCND:USW00003816	PADUCAH BARKLEY REGIONAL AIRPORT KY US	20011029	183	6	125.9	37.05639	-88.7742	0	2400	0	2400
GHCND:USW00003816	PADUCAH BARKLEY REGIONAL AIRPORT KY US	20011030	211	39	125.9	37.05639	-88.7742	0	2400	0	2400
GHCND:USW00003816	PADUCAH BARKLEY REGIONAL AIRPORT KY US	20011031	211	39	125.9	37.05639	-88.7742	0	2400	0	2400
GHCND:USW00003816	PADUCAH BARKLEY REGIONAL AIRPORT KY US	20011101	233	150	125.9	37.05639	-88.7742	0	2400	0	2400
GHCND:USW00003816	PADUCAH BARKLEY REGIONAL AIRPORT KY US	20011102	206	128	125.9	37.05639	-88.7742	0	2400	0	2400
GHCND:USW00003816	PADUCAH BARKLEY REGIONAL AIRPORT KY US	20011103	217	61	125.9	37.05639	-88.7742	0	2400	0	2400
GHCND:USW00003816	PADUCAH BARKLEY REGIONAL AIRPORT KY US	20011104	228	33	125.9	37.05639	-88.7742	0	2400	0	2400
GHCND:USW00003816	PADUCAH BARKLEY REGIONAL AIRPORT KY US	20011105	183	28	125.9	37.05639	-88.7742	0	2400	0	2400
GHCND:USW00003816	PADUCAH BARKLEY REGIONAL AIRPORT KY US	20011106	200	0	125.9	37.05639	-88.7742	0	2400	0	2400
GHCND:USW00003816	PADUCAH BARKLEY REGIONAL AIRPORT KY US	20011107	222	11	125.9	37.05639	-88.7742	0	2400	0	2400
GHCND:USW00003816	PADUCAH BARKLEY REGIONAL AIRPORT KY US	20011108	233	50	125.9	37.05639	-88.7742	0	2400	0	2400
GHCND:USW00003816	PADUCAH BARKLEY REGIONAL AIRPORT KY US	20011109	144	0	125.9	37.05639	-88.7742	0	2400	0	2400
GHCND:USW00003816	PADUCAH BARKLEY REGIONAL AIRPORT KY US	20011110	189	-6	125.9	37.05639	-88.7742	0	2400	0	2400
GHCND:USW00003816	PADUCAH BARKLEY REGIONAL AIRPORT KY US	20011111	172	28	125.9	37.05639	-88.7742	0	2400	0	2400
GHCND:USW00003816	PADUCAH BARKLEY REGIONAL AIRPORT KY US	20011112	178	0	125.9	37.05639	-88.7742	0	2400	0	2400
GHCND:USW00003816	PADUCAH BARKLEY REGIONAL AIRPORT KY US	20011113	200	0	125.9	37.05639	-88.7742	0	2400	0	2400
GHCND:USW00003816	PADUCAH BARKLEY REGIONAL AIRPORT KY US	20011114	206	50	125.9	37.05639	-88.7742	0	2400	0	2400
GHCND:USW00003816	PADUCAH BARKLEY REGIONAL AIRPORT KY US	20011115	211	22	125.9	37.05639	-88.7742	0	2400	0	2400
GHCND:USW00003816	PADUCAH BARKLEY REGIONAL AIRPORT KY US	20011116	239	39	125.9	37.05639	-88.7742	0	2400	0	2400
GHCND:USW00003816	PADUCAH BARKLEY REGIONAL AIRPORT KY US	20011117	239	56	125.9	37.05639	-88.7742	0	2400	0	2400
GHCND:USW00003816	PADUCAH BARKLEY REGIONAL AIRPORT KY US	20011118	228	72	125.9	37.05639	-88.7742	0	2400	0	2400
GHCND:USW00003816	PADUCAH BARKLEY REGIONAL AIRPORT KY US	20011119	161	28	125.9	37.05639	-88.7742	0	2400	0	2400
GHCND:USW00003816	PADUCAH BARKLEY REGIONAL AIRPORT KY US	20011120	94	-22	125.9	37.05639	-88.7742	0	2400	0	2400
GHCND:USW00003816	PADUCAH BARKLEY REGIONAL AIRPORT KY US	20011121	128	-22	125.9	37.05639	-88.7742	0	2400	0	2400
GHCND:USW00003816	PADUCAH BARKLEY REGIONAL AIRPORT KY US	20011122	161	-11	125.9	37.05639	-88.7742	0	2400	0	2400
GHCND:USW00003816	PADUCAH BARKLEY REGIONAL AIRPORT KY US	20011123	200	83	125.9	37.05639	-88.7742	0	2400	0	2400
GHCND:USW00003816	PADUCAH BARKLEY REGIONAL AIRPORT KY US	20011124	194	128	125.9	37.05639	-88.7742	0	2400	0	2400
GHCND:USW00003816	PADUCAH BARKLEY REGIONAL AIRPORT KY US	20011125	167	39	125.9	37.05639	-88.7742	0	2400	0	2400
GHCND:USW00003816	PADUCAH BARKLEY REGIONAL AIRPORT KY US	20011126	194	28	125.9	37.05639	-88.7742	0	2400	0	2400
GHCND:USW00003816	PADUCAH BARKLEY REGIONAL AIRPORT KY US	20011127	167	56	125.9	37.05639	-88.7742	0	2400	0	2400
GHCND:USW00003816	PADUCAH BARKLEY REGIONAL AIRPORT KY US	20011128	61	33	125.9	37.05639	-88.7742	0	2400	0	2400
GHCND:USW00003816	PADUCAH BARKLEY REGIONAL AIRPORT KY US	20011129	106	50	125.9	37.05639	-88.7742	0	2400	0	2400
GHCND:USW00003816	PADUCAH BARKLEY REGIONAL AIRPORT KY US	20011130	56	33	125.9	37.05639	-88.7742	0	2400	0	2400
GHCND:USW00003816	PADUCAH BARKLEY REGIONAL AIRPORT KY US	20011201	133	-6	125.9	37.05639	-88.7742	0	2400	0	2400
GHCND:USW00003816	PADUCAH BARKLEY REGIONAL AIRPORT KY US	20011202	161	0	125.9	37.05639	-88.7742	0	2400	0	2400
GHCND:USW00003816	PADUCAH BARKLEY REGIONAL AIRPORT KY US	20011203	183	17	125.9	37.05639	-88.7742	0	2400	0	2400
GHCND:USW00003816	PADUCAH BARKLEY REGIONAL AIRPORT KY US	20011204	211	139	125.9	37.05639	-88.7742	0	2400	0	2400
GHCND:USW00003816	PADUCAH BARKLEY REGIONAL AIRPORT KY US	20011205	211	133	125.9	37.05639	-88.7742	0	2400	0	2400
GHCND:USW00003816	PADUCAH BARKLEY REGIONAL AIRPORT KY US	20011206	172	100	125.9	37.05639	-88.7742	0	2400	0	2400
GHCND:USW00003816	PADUCAH BARKLEY REGIONAL AIRPORT KY US	20011207	139	89	125.9	37.05639	-88.7742	0	2400	0	2400
GHCND:USW00003816	PADUCAH BARKLEY REGIONAL AIRPORT KY US	20011208	122	44	125.9	37.05639	-88.7742	0	2400	0	2400
GHCND:USW00003816	PADUCAH BARKLEY REGIONAL AIRPORT KY US	20011209	83	-17	125.9	37.05639	-88.7742	0	2400	0	2400
GHCND:USW00003816	PADUCAH BARKLEY REGIONAL AIRPORT KY US	20011210	89	-28	125.9	37.05639	-88.7742	0	2400	0	2400
GHCND:USW00003816	PADUCAH BARKLEY REGIONAL AIRPORT KY US	20011211	128	-28	125.9	37.05639	-88.7742	0	2400	0	2400
GHCND:USW00003816	PADUCAH BARKLEY REGIONAL AIRPORT KY US	20011212	150	89	125.9	37.05639	-88.7742	0	2400	0	2400
GHCND:USW00003816	PADUCAH BARKLEY REGIONAL AIRPORT KY US	20011213	156	89	125.9	37.05639	-88.7742	0	2400	0	2400
GHCND:USW00003816	PADUCAH BARKLEY REGIONAL AIRPORT KY US	20011214	94	61	125.9	37.05639	-88.7742	0	2400	0	2400
GHCND:USW00003816	PADUCAH BARKLEY REGIONAL AIRPORT KY US	20011215	106	61	125.9	37.05639	-88.7742	0	2400	0	2400
GHCND:USW00003816	PADUCAH BARKLEY REGIONAL AIRPORT KY US	20011216	122	72	125.9	37.05639	-88.7742	0	2400	0	2400
GHCND:USW00003816	PADUCAH BARKLEY REGIONAL AIRPORT KY US	20011217	122	28	125.9	37.05639	-88.7742	0	2400	0	2400
GHCND:USW00003816	PADUCAH BARKLEY REGIONAL AIRPORT KY US	20011218	111	-6	125.9	37.05639	-88.7742	0	2400	0	2400
GHCND:USW00003816	PADUCAH BARKLEY REGIONAL AIRPORT KY US	20011219	78	-33	125.9	37.05639	-88.7742	0	2400	0	2400
GHCND:USW00003816	PADUCAH BARKLEY REGIONAL AIRPORT KY US	20011220	89	-50	125.9	37.05639	-88.7742	0	2400	0	2400
GHCND:USW00003816	PADUCAH BARKLEY REGIONAL AIRPORT KY US	20011221	128	-39	125.9	37.05639	-88.7742	0	2400	0	2400
GHCND:USW00003816	PADUCAH BARKLEY REGIONAL AIRPORT KY US	20011222	144	39	125.9	37.05639	-88.7742	0	2400	0	2400
GHCND:USW00003816	PADUCAH BARKLEY REGIONAL AIRPORT KY US	20011223	122	-11	125.9	37.05639	-88.7742	0	2400	0	2400
GHCND:USW00003816	PADUCAH BARKLEY REGIONAL AIRPORT KY US	20011224	28	-44	125.9	37.05639	-88.7742	0	2400	0	2400
GHCND:USW00003816	PADUCAH BARKLEY REGIONAL AIRPORT KY US	20011225	0	-72	125.9	37.05639	-88.7742	0	2400	0	2400
GHCND:USW00003816	PADUCAH BARKLEY REGIONAL AIRPORT KY US	20011226	-6	-83	125.9	37.05639	-88.7742	0	2400	0	2400
GHCND:USW00003816	PADUCAH BARKLEY REGIONAL AIRPORT KY US	20011227	39	-50	125.9	37.05639	-88.7742	0	2400	0	2400
GHCND:USW00003816	PADUCAH BARKLEY REGIONAL AIRPORT KY US	20011228	89	-33	125.9	37.05639	-88.7742	0	2400	0	2400
GHCND:USW00003816	PADUCAH BARKLEY REGIONAL AIRPORT KY US	20011229	28	-83	125.9	37.05639	-88.7742	0	2400	0	2400
GHCND:USW00003816	PADUCAH BARKLEY REGIONAL AIRPORT KY US	20011230	-17	-106	125.9	37.05639	-88.7742	0	2400	0	2400
GHCND:USW00003816	PADUCAH BARKLEY REGIONAL AIRPORT KY US	20011231	-22	-100	125.9	37.05639	-88.7742	0	2400	0	2400
GHCND:USW00003816	PADUCAH BARKLEY REGIONAL AIRPORT KY US	20020101	-11	-117	125.9	37.05639	-88.7742	0	2400	0	2400
GHCND:USW00003816	PADUCAH BARKLEY REGIONAL AIRPORT KY US	20020102	11	-100	125.9	37.05639	-88.7742	0	2400	0	2400
GHCND:USW00003816	PADUCAH BARKLEY REGIONAL AIRPORT KY US	20020103	11	-100	125.9	37.05639	-88.7742	0	2400	0	2400
GHCND:USW00003816	PADUCAH BARKLEY REGIONAL AIRPORT KY US	20020104	39	-89	125.9	37.05639	-88.7742	0	2400	0	2400
GHCND:USW00003816	PADUCAH BARKLEY REGIONAL AIRPORT KY US	20020105	72	-17	125.9	37.05639	-88.7742	0	2400	0	2400
GHCND:USW00003816	PADUCAH BARKLEY REGIONAL AIRPORT KY US	20020106	22	0	125.9	37.05639	-88.7742	0	2400	0	2400
GHCND:USW00003816	PADUCAH BARKLEY REGIONAL AIRPORT KY US	20020107	11	-44	125.9	37.05639	-88.7742	0	2400	0	2400
GHCND:USW00003816	PADUCAH BARKLEY REGIONAL AIRPORT KY US	20020108	72	-39	125.9	37.05639	-88.7742	0	2400	0	2400
GHCND:USW00003816	PADUCAH BARKLEY REGIONAL AIRPORT KY US	20020109	161	28	125.9	37.05639	-88.7742	0	2400	0	2400
GHCND:USW00003816	PADUCAH BARKLEY REGIONAL AIRPORT KY US	20020110	122	61	125.9	37.05639	-88.7742	0	2400	0	2400
GHCND:USW00003816	PADUCAH BARKLEY REGIONAL AIRPORT KY US	20020111	83	-33	125.9	37.05639	-88.7742	0	2400	0	2400
GHCND:USW00003816	PADUCAH BARKLEY REGIONAL AIRPORT KY US	20020112	94	-22	125.9	37.05639	-88.7742	0	2400	0	2400
GHCND:USW00003816	PADUCAH BARKLEY REGIONAL AIRPORT KY US	20020113	89	-39	125.9	37.05639	-88.7742	0	2400	0	2400
GHCND:USW00003816	PADUCAH BARKLEY REGIONAL AIRPORT KY US	20020114	111	-11	125.9	37.05639	-88.7742	0	2400	0	2400
GHCND:USW00003816	PADUCAH BARKLEY REGIONAL AIRPORT KY US	20020115	89	-33	125.9	37.05639	-88.7742	0	2400	0	2400
GHCND:USW00003816	PADUCAH BARKLEY REGIONAL AIRPORT KY US	20020116	106	-33	125.9	37.05639	-88.7742	0	2400	0	2400
GHCND:USW00003816	PADUCAH BARKLEY REGIONAL AIRPORT KY US	20020117	78	-33	125.9	37.05639	-88.7742	0	2400	0	2400
GHCND:USW00003816	PADUCAH BARKLEY REGIONAL AIRPORT KY US	20020118	44	-94	125.9	37.05639	-88.7742	0	2400	0	2400
GHCND:USW00003816	PADUCAH BARKLEY REGIONAL AIRPORT KY US	20020119	6	-6	125.9	37.05639	-88.7742	0	2400	0	2400
GHCND:USW00003816	PADUCAH BARKLEY REGIONAL AIRPORT KY US	20020120	22	-11	125.9	37.05639	-88.7742	0	2400	0	2400

GHCND:USW00003816	PADUCAH BARKLEY REGIONAL AIRPORT KY US	20020121	94	0	125.9	37.05639	-88.7742	0	2400	0	2400
GHCND:USW00003816	PADUCAH BARKLEY REGIONAL AIRPORT KY US	20020122	133	-6	125.9	37.05639	-88.7742	0	2400	0	2400
GHCND:USW00003816	PADUCAH BARKLEY REGIONAL AIRPORT KY US	20020123	200	94	125.9	37.05639	-88.7742	0	2400	0	2400
GHCND:USW00003816	PADUCAH BARKLEY REGIONAL AIRPORT KY US	20020124	144	-6	125.9	37.05639	-88.7742	0	2400	0	2400
GHCND:USW00003816	PADUCAH BARKLEY REGIONAL AIRPORT KY US	20020125	89	-50	125.9	37.05639	-88.7742	0	2400	0	2400
GHCND:USW00003816	PADUCAH BARKLEY REGIONAL AIRPORT KY US	20020126	111	-22	125.9	37.05639	-88.7742	0	2400	0	2400
GHCND:USW00003816	PADUCAH BARKLEY REGIONAL AIRPORT KY US	20020127	139	-22	125.9	37.05639	-88.7742	0	2400	0	2400
GHCND:USW00003816	PADUCAH BARKLEY REGIONAL AIRPORT KY US	20020128	200	78	125.9	37.05639	-88.7742	0	2400	0	2400
GHCND:USW00003816	PADUCAH BARKLEY REGIONAL AIRPORT KY US	20020129	211	167	125.9	37.05639	-88.7742	0	2400	0	2400
GHCND:USW00003816	PADUCAH BARKLEY REGIONAL AIRPORT KY US	20020130	178	78	125.9	37.05639	-88.7742	0	2400	0	2400
GHCND:USW00003816	PADUCAH BARKLEY REGIONAL AIRPORT KY US	20020131	194	111	125.9	37.05639	-88.7742	0	2400	0	2400
GHCND:USW00003816	PADUCAH BARKLEY REGIONAL AIRPORT KY US	20020201	111	-17	125.9	37.05639	-88.7742	0	2400	0	2400
GHCND:USW00003816	PADUCAH BARKLEY REGIONAL AIRPORT KY US	20020202	67	-44	125.9	37.05639	-88.7742	0	2400	0	2400
GHCND:USW00003816	PADUCAH BARKLEY REGIONAL AIRPORT KY US	20020203	83	11	125.9	37.05639	-88.7742	0	2400	0	2400
GHCND:USW00003816	PADUCAH BARKLEY REGIONAL AIRPORT KY US	20020204	33	-44	125.9	37.05639	-88.7742	0	2400	0	2400
GHCND:USW00003816	PADUCAH BARKLEY REGIONAL AIRPORT KY US	20020205	22	-39	125.9	37.05639	-88.7742	0	2400	0	2400
GHCND:USW00003816	PADUCAH BARKLEY REGIONAL AIRPORT KY US	20020206	44	-11	125.9	37.05639	-88.7742	0	2400	0	2400
GHCND:USW00003816	PADUCAH BARKLEY REGIONAL AIRPORT KY US	20020207	106	6	125.9	37.05639	-88.7742	0	2400	0	2400
GHCND:USW00003816	PADUCAH BARKLEY REGIONAL AIRPORT KY US	20020208	139	-11	125.9	37.05639	-88.7742	0	2400	0	2400
GHCND:USW00003816	PADUCAH BARKLEY REGIONAL AIRPORT KY US	20020209	156	-17	125.9	37.05639	-88.7742	0	2400	0	2400
GHCND:USW00003816	PADUCAH BARKLEY REGIONAL AIRPORT KY US	20020210	100	33	125.9	37.05639	-88.7742	0	2400	0	2400
GHCND:USW00003816	PADUCAH BARKLEY REGIONAL AIRPORT KY US	20020211	78	6	125.9	37.05639	-88.7742	0	2400	0	2400
GHCND:USW00003816	PADUCAH BARKLEY REGIONAL AIRPORT KY US	20020212	139	0	125.9	37.05639	-88.7742	0	2400	0	2400
GHCND:USW00003816	PADUCAH BARKLEY REGIONAL AIRPORT KY US	20020213	67	-44	125.9	37.05639	-88.7742	0	2400	0	2400
GHCND:USW00003816	PADUCAH BARKLEY REGIONAL AIRPORT KY US	20020214	94	-72	125.9	37.05639	-88.7742	0	2400	0	2400
GHCND:USW00003816	PADUCAH BARKLEY REGIONAL AIRPORT KY US	20020215	117	-17	125.9	37.05639	-88.7742	0	2400	0	2400
GHCND:USW00003816	PADUCAH BARKLEY REGIONAL AIRPORT KY US	20020216	156	-17	125.9	37.05639	-88.7742	0	2400	0	2400
GHCND:USW00003816	PADUCAH BARKLEY REGIONAL AIRPORT KY US	20020217	111	0	125.9	37.05639	-88.7742	0	2400	0	2400
GHCND:USW00003816	PADUCAH BARKLEY REGIONAL AIRPORT KY US	20020218	156	-17	125.9	37.05639	-88.7742	0	2400	0	2400
GHCND:USW00003816	PADUCAH BARKLEY REGIONAL AIRPORT KY US	20020219	178	89	125.9	37.05639	-88.7742	0	2400	0	2400
GHCND:USW00003816	PADUCAH BARKLEY REGIONAL AIRPORT KY US	20020220	139	56	125.9	37.05639	-88.7742	0	2400	0	2400
GHCND:USW00003816	PADUCAH BARKLEY REGIONAL AIRPORT KY US	20020221	122	11	125.9	37.05639	-88.7742	0	2400	0	2400
GHCND:USW00003816	PADUCAH BARKLEY REGIONAL AIRPORT KY US	20020222	78	-28	125.9	37.05639	-88.7742	0	2400	0	2400
GHCND:USW00003816	PADUCAH BARKLEY REGIONAL AIRPORT KY US	20020223	111	-50	125.9	37.05639	-88.7742	0	2400	0	2400
GHCND:USW00003816	PADUCAH BARKLEY REGIONAL AIRPORT KY US	20020224	178	-11	125.9	37.05639	-88.7742	0	2400	0	2400
GHCND:USW00003816	PADUCAH BARKLEY REGIONAL AIRPORT KY US	20020225	167	6	125.9	37.05639	-88.7742	0	2400	0	2400
GHCND:USW00003816	PADUCAH BARKLEY REGIONAL AIRPORT KY US	20020226	6	-72	125.9	37.05639	-88.7742	0	2400	0	2400
GHCND:USW00003816	PADUCAH BARKLEY REGIONAL AIRPORT KY US	20020227	-11	-89	125.9	37.05639	-88.7742	0	2400	0	2400
GHCND:USW00003816	PADUCAH BARKLEY REGIONAL AIRPORT KY US	20020228	67	-67	125.9	37.05639	-88.7742	0	2400	0	2400
GHCND:USW00003816	PADUCAH BARKLEY REGIONAL AIRPORT KY US	20020301	106	-44	125.9	37.05639	-88.7742	0	2400	0	2400
GHCND:USW00003816	PADUCAH BARKLEY REGIONAL AIRPORT KY US	20020302	100	-50	125.9	37.05639	-88.7742	0	2400	0	2400
GHCND:USW00003816	PADUCAH BARKLEY REGIONAL AIRPORT KY US	20020303	-22	-89	125.9	37.05639	-88.7742	0	2400	0	2400
GHCND:USW00003816	PADUCAH BARKLEY REGIONAL AIRPORT KY US	20020304	6	-106	125.9	37.05639	-88.7742	0	2400	0	2400
GHCND:USW00003816	PADUCAH BARKLEY REGIONAL AIRPORT KY US	20020305	133	-22	125.9	37.05639	-88.7742	0	2400	0	2400
GHCND:USW00003816	PADUCAH BARKLEY REGIONAL AIRPORT KY US	20020306	161	44	125.9	37.05639	-88.7742	0	2400	0	2400
GHCND:USW00003816	PADUCAH BARKLEY REGIONAL AIRPORT KY US	20020307	206	106	125.9	37.05639	-88.7742	0	2400	0	2400
GHCND:USW00003816	PADUCAH BARKLEY REGIONAL AIRPORT KY US	20020308	239	122	125.9	37.05639	-88.7742	0	2400	0	2400
GHCND:USW00003816	PADUCAH BARKLEY REGIONAL AIRPORT KY US	20020309	200	-6	125.9	37.05639	-88.7742	0	2400	0	2400
GHCND:USW00003816	PADUCAH BARKLEY REGIONAL AIRPORT KY US	20020310	94	-33	125.9	37.05639	-88.7742	0	2400	0	2400
GHCND:USW00003816	PADUCAH BARKLEY REGIONAL AIRPORT KY US	20020311	128	-39	125.9	37.05639	-88.7742	0	2400	0	2400
GHCND:USW00003816	PADUCAH BARKLEY REGIONAL AIRPORT KY US	20020312	106	44	125.9	37.05639	-88.7742	0	2400	0	2400
GHCND:USW00003816	PADUCAH BARKLEY REGIONAL AIRPORT KY US	20020313	156	61	125.9	37.05639	-88.7742	0	2400	0	2400
GHCND:USW00003816	PADUCAH BARKLEY REGIONAL AIRPORT KY US	20020314	228	44	125.9	37.05639	-88.7742	0	2400	0	2400
GHCND:USW00003816	PADUCAH BARKLEY REGIONAL AIRPORT KY US	20020315	194	56	125.9	37.05639	-88.7742	0	2400	0	2400
GHCND:USW00003816	PADUCAH BARKLEY REGIONAL AIRPORT KY US	20020316	89	44	125.9	37.05639	-88.7742	0	2400	0	2400
GHCND:USW00003816	PADUCAH BARKLEY REGIONAL AIRPORT KY US	20020317	139	61	125.9	37.05639	-88.7742	0	2400	0	2400
GHCND:USW00003816	PADUCAH BARKLEY REGIONAL AIRPORT KY US	20020318	117	94	125.9	37.05639	-88.7742	0	2400	0	2400
GHCND:USW00003816	PADUCAH BARKLEY REGIONAL AIRPORT KY US	20020319	128	100	125.9	37.05639	-88.7742	0	2400	0	2400
GHCND:USW00003816	PADUCAH BARKLEY REGIONAL AIRPORT KY US	20020320	111	44	125.9	37.05639	-88.7742	0	2400	0	2400
GHCND:USW00003816	PADUCAH BARKLEY REGIONAL AIRPORT KY US	20020321	89	-44	125.9	37.05639	-88.7742	0	2400	0	2400
GHCND:USW00003816	PADUCAH BARKLEY REGIONAL AIRPORT KY US	20020322	39	-67	125.9	37.05639	-88.7742	0	2400	0	2400
GHCND:USW00003816	PADUCAH BARKLEY REGIONAL AIRPORT KY US	20020323	117	-44	125.9	37.05639	-88.7742	0	2400	0	2400
GHCND:USW00003816	PADUCAH BARKLEY REGIONAL AIRPORT KY US	20020324	189	-6	125.9	37.05639	-88.7742	0	2400	0	2400
GHCND:USW00003816	PADUCAH BARKLEY REGIONAL AIRPORT KY US	20020325	167	56	125.9	37.05639	-88.7742	0	2400	0	2400
GHCND:USW00003816	PADUCAH BARKLEY REGIONAL AIRPORT KY US	20020326	56	-17	125.9	37.05639	-88.7742	0	2400	0	2400
GHCND:USW00003816	PADUCAH BARKLEY REGIONAL AIRPORT KY US	20020327	106	-39	125.9	37.05639	-88.7742	0	2400	0	2400
GHCND:USW00003816	PADUCAH BARKLEY REGIONAL AIRPORT KY US	20020328	183	11	125.9	37.05639	-88.7742	0	2400	0	2400
GHCND:USW00003816	PADUCAH BARKLEY REGIONAL AIRPORT KY US	20020329	222	61	125.9	37.05639	-88.7742	0	2400	0	2400
GHCND:USW00003816	PADUCAH BARKLEY REGIONAL AIRPORT KY US	20020330	156	44	125.9	37.05639	-88.7742	0	2400	0	2400
GHCND:USW00003816	PADUCAH BARKLEY REGIONAL AIRPORT KY US	20020331	183	67	125.9	37.05639	-88.7742	0	2400	0	2400
GHCND:USW00003816	PADUCAH BARKLEY REGIONAL AIRPORT KY US	20020401	189	22	125.9	37.05639	-88.7742	0	2400	0	2400
GHCND:USW00003816	PADUCAH BARKLEY REGIONAL AIRPORT KY US	20020402	256	50	125.9	37.05639	-88.7742	0	2400	0	2400
GHCND:USW00003816	PADUCAH BARKLEY REGIONAL AIRPORT KY US	20020403	94	6	125.9	37.05639	-88.7742	0	2400	0	2400
GHCND:USW00003816	PADUCAH BARKLEY REGIONAL AIRPORT KY US	20020404	106	-11	125.9	37.05639	-88.7742	0	2400	0	2400
GHCND:USW00003816	PADUCAH BARKLEY REGIONAL AIRPORT KY US	20020405	128	-17	125.9	37.05639	-88.7742	0	2400	0	2400
GHCND:USW00003816	PADUCAH BARKLEY REGIONAL AIRPORT KY US	20020406	139	0	125.9	37.05639	-88.7742	0	2400	0	2400
GHCND:USW00003816	PADUCAH BARKLEY REGIONAL AIRPORT KY US	20020407	200	28	125.9	37.05639	-88.7742	0	2400	0	2400
GHCND:USW00003816	PADUCAH BARKLEY REGIONAL AIRPORT KY US	20020408	194	139	125.9	37.05639	-88.7742	0	2400	0	2400
GHCND:USW00003816	PADUCAH BARKLEY REGIONAL AIRPORT KY US	20020409	194	72	125.9	37.05639	-88.7742	0	2400	0	2400
GHCND:USW00003816	PADUCAH BARKLEY REGIONAL AIRPORT KY US	20020410	206	56	125.9	37.05639	-88.7742	0	2400	0	2400
GHCND:USW00003816	PADUCAH BARKLEY REGIONAL AIRPORT KY US	20020411	261	44	125.9	37.05639	-88.7742	0	2400	0	2400
GHCND:USW00003816	PADUCAH BARKLEY REGIONAL AIRPORT KY US	20020412	261	156	125.9	37.05639	-88.7742	0	2400	0	2400
GHCND:USW00003816	PADUCAH BARKLEY REGIONAL AIRPORT KY US	20020413	222	156	125.9	37.05639	-88.7742	0	2400	0	2400
GHCND:USW00003816	PADUCAH BARKLEY REGIONAL AIRPORT KY US	20020414	256	167	125.9	37.05639	-88.7742	0	2400	0	2400
GHCND:USW00003816	PADUCAH BARKLEY REGIONAL AIRPORT KY US	20020415	283	183	125.9	37.05639	-88.7742	0	2400	0	2400
GHCND:USW00003816	PADUCAH BARKLEY REGIONAL AIRPORT KY US	20020416	278	189	125.9	37.05639	-88.7742	0	2400	0	2400
GHCND:USW00003816	PADUCAH BARKLEY REGIONAL AIRPORT KY US	20020417	272	194	125.9	37.05639	-88.7742	0	2400	0	2400
GHCND:USW00003816	PADUCAH BARKLEY REGIONAL AIRPORT KY US	20020418	300	183	125.9	37.05639	-88.7742	0	2400	0	2400
GHCND:USW00003816	PADUCAH BARKLEY REGIONAL AIRPORT KY US	20020419	244	200	125.9	37.05639	-88.7742	0	2400	0	2400
GHCND:USW00003816	PADUCAH BARKLEY REGIONAL AIRPORT KY US	20020420	283	183	125.9	37.05639	-88.7742	0	2400	0	2400
GHCND:USW00003816	PADUCAH BARKLEY REGIONAL AIRPORT KY US	20020421	278	133	125.9	37.05639	-88.7742	0	2400	0	2400
GHCND:USW00003816	PADUCAH BARKLEY REGIONAL AIRPORT KY US	20020422	183	89	125.9	37.05639	-88.7742	0	2400	0	2400
GHCND:USW00003816	PADUCAH BARKLEY REGIONAL AIRPORT KY US	20020423	217	72	125.9	37.05639	-88.7742	0	2400	0	2400
GHCND:USW00003816	PADUCAH BARKLEY REGIONAL AIRPORT KY US	20020424	250	122	125.9	37.05639	-88.7742	0	2400	0	2400
GHCND:USW00003816	PADUCAH BARKLEY REGIONAL AIRPORT KY US	20020425	178	61	125.9	37.05639	-88.7742	0	2400	0	2400
GHCND:USW00003816	PADUCAH BARKLEY REGIONAL AIRPORT KY US	20020426	156	61	125.9	37.05639	-88.7742	0	2400	0	2400
GHCND:USW00003816	PADUCAH BARKLEY REGIONAL AIRPORT KY US	20020427	239	100	125.9	37.05639	-88.7742	0	2400	0	2400
GHCND:USW00003816	PADUCAH BARKLEY REGIONAL AIRPORT KY US	20020428	256	89	125.9	37.05639	-88.7742	0	2400	0	2400
GHCND:USW00003816	PADUCAH BARKLEY REGIONAL AIRPORT KY US	20020429	200	61	125.9	37.05639	-88.7742	0	2400	0	2400
GHCND:USW00003816	PADUCAH BARKLEY REGIONAL AIRPORT KY US	20020430	244	83	125.9	37.05639	-88.7742	0	2400	0	2400
GHCND:USW00003816	PADUCAH BARKLEY REGIONAL AIRPORT KY US	20020501	278	172	125.9	37.05639	-88.7742	0	2400	0	2400
GHCND:USW00003816	PADUCAH BARKLEY REGIONAL AIRPORT KY US	20020502	256	89	125.9	37.05639	-88.7742	0	2400	0	2400
GHCND:USW00003816	PADUCAH BARKLEY REGIONAL AIRPORT KY US	20020503	178	78	125.9	37.05639	-88.7742	0	2400	0	2400
GHCND:USW00003816	PADUCAH BARKLEY REGIONAL AIRPORT KY US	20020504	228	100	125.9	37.05639	-88.7742	0	2400	0	2400
GHCND:USW00003816	PADUCAH BARKLEY REGIONAL AIRPORT KY US	20020505	261	83	125.9	37.05639	-88.7742	0	2400	0	2400
GHCND:USW00003816	PADUCAH BARKLEY REGIONAL AIRPORT KY US	20020506	289	183	125.9	37.05639	-88.7742	0	2400	0	2400
GHCND:USW00003816	PADUCAH BARKLEY REGIONAL AIRPORT KY US	20020507	250	183	125.9	37.05639	-88.7742	0	2400	0	2400
GHCND:USW00003816	PADUCAH BARKLEY REGIONAL AIRPORT KY US	20020508	289	194	125.9	37.05639	-88.7742	0	2400	0	2400
GHCND:USW00003816	PADUCAH BARKLEY REGIONAL AIRPORT KY US	20020509	244	117	125.9	37.05639	-88.7742	0	2400	0	2400
GHCND:USW00003816	PADUCAH BARKLEY REGIONAL AIRPORT KY US	20020510	194	100	125.9	37.05639	-88.7742	0	2400	0	2400
GHCND:USW00003816	PADUCAH BARKLEY REGIONAL AIRPORT KY US	20020511	283	128	125.9	37.05639	-88.7742	0	2400	0	2400
GHCND:USW00003816	PADUCAH BARKLEY REGIONAL AIRPORT KY US	20020512	272	178	125.9	37.05639	-88.7742	0	2400	0	2400
GHCND:USW00003816	PADUCAH BARKLEY REGIONAL AIRPORT KY US	20020513	178	83	125.9	37.05639	-88.7742	0	2400	0	2400
GHCND:USW00003816	PADUCAH BARKLEY REGIONAL AIRPORT KY US	20020514	228	89	125.9	37.05639	-88.7742	0	2400	0	2400
GHCND:USW00003816	PADUCAH BARKLEY REGIONAL AIRPORT KY US	20020515	244	78	125.9	37.05639	-88.7742	0	2400	0	2400
GHCND:USW00003816	PADUCAH BARKLEY REGIONAL AIRPORT KY US	20020516	261	172	125.9	37.05639	-88.7742	0	2400	0	2400
GHCND:USW00003816	PADUCAH BARKLEY REGIONAL AIRPORT KY US	20020517	189	83	125.9	37.05639	-88.7742	0	2400	0	2400
GHCND:USW00003816	PADUCAH BARKLEY REGIONAL AIRPORT KY US	20020518	172	39	125.9	37.05639	-88.7742	0	2400	0	2400
GHCND:USW00003816	PADUCAH BARKLEY REGIONAL AIRPORT KY US	20020519	200	39	125.9	37.05639	-88.7742	0	2400	0	2400
GHCND:USW00003816	PADUCAH BARKLEY REGIONAL AIRPORT KY US	20020520	194	67	125.9	37.05639	-88.7742	0	2400	0	2400
GHCND:USW00003816	PADUCAH BARKLEY REGIONAL AIRPORT KY US	20020521	183	67	125.9	37.05639	-88.7742	0	2400	0	2400
GHCND:USW00003816	PADUCAH BARKLEY REGIONAL AIRPORT KY US	20020522	217	56	125.9	37.05639	-88.7742	0	2400	0	2400
GHCND:USW00003816	PADUCAH BARKLEY REGIONAL AIRPORT KY US	20020523	261	122	125.9	37.05639	-88.7742	0	2400	0	2400
GHCND:USW00003816	PADUCAH BARKLEY REGIONAL AIRPORT KY US	20020524	278	161	125.9	37.05639	-88.7742	0	2400	0	2400

GHCND:USW00003816	PADUCAH BARKLEY REGIONAL AIRPORT KY US	20020525	300	172	125.9	37.05639	-88.7742	0	2400	0	2400
GHCND:USW00003816	PADUCAH BARKLEY REGIONAL AIRPORT KY US	20020526	256	156	125.9	37.05639	-88.7742	0	2400	0	2400
GHCND:USW00003816	PADUCAH BARKLEY REGIONAL AIRPORT KY US	20020527	289	167	125.9	37.05639	-88.7742	0	2400	0	2400
GHCND:USW00003816	PADUCAH BARKLEY REGIONAL AIRPORT KY US	20020528	289	167	125.9	37.05639	-88.7742	0	2400	0	2400
GHCND:USW00003816	PADUCAH BARKLEY REGIONAL AIRPORT KY US	20020529	261	183	125.9	37.05639	-88.7742	0	2400	0	2400
GHCND:USW00003816	PADUCAH BARKLEY REGIONAL AIRPORT KY US	20020530	289	189	125.9	37.05639	-88.7742	0	2400	0	2400
GHCND:USW00003816	PADUCAH BARKLEY REGIONAL AIRPORT KY US	20020531	311	178	125.9	37.05639	-88.7742	0	2400	0	2400
GHCND:USW00003816	PADUCAH BARKLEY REGIONAL AIRPORT KY US	20020601	328	189	125.9	37.05639	-88.7742	0	2400	0	2400
GHCND:USW00003816	PADUCAH BARKLEY REGIONAL AIRPORT KY US	20020602	333	222	125.9	37.05639	-88.7742	0	2400	0	2400
GHCND:USW00003816	PADUCAH BARKLEY REGIONAL AIRPORT KY US	20020603	344	233	125.9	37.05639	-88.7742	0	2400	0	2400
GHCND:USW00003816	PADUCAH BARKLEY REGIONAL AIRPORT KY US	20020604	350	233	125.9	37.05639	-88.7742	0	2400	0	2400
GHCND:USW00003816	PADUCAH BARKLEY REGIONAL AIRPORT KY US	20020605	317	189	125.9	37.05639	-88.7742	0	2400	0	2400
GHCND:USW00003816	PADUCAH BARKLEY REGIONAL AIRPORT KY US	20020606	256	139	125.9	37.05639	-88.7742	0	2400	0	2400
GHCND:USW00003816	PADUCAH BARKLEY REGIONAL AIRPORT KY US	20020607	267	122	125.9	37.05639	-88.7742	0	2400	0	2400
GHCND:USW00003816	PADUCAH BARKLEY REGIONAL AIRPORT KY US	20020608	317	139	125.9	37.05639	-88.7742	0	2400	0	2400
GHCND:USW00003816	PADUCAH BARKLEY REGIONAL AIRPORT KY US	20020609	317	228	125.9	37.05639	-88.7742	0	2400	0	2400
GHCND:USW00003816	PADUCAH BARKLEY REGIONAL AIRPORT KY US	20020610	300	217	125.9	37.05639	-88.7742	0	2400	0	2400
GHCND:USW00003816	PADUCAH BARKLEY REGIONAL AIRPORT KY US	20020611	306	206	125.9	37.05639	-88.7742	0	2400	0	2400
GHCND:USW00003816	PADUCAH BARKLEY REGIONAL AIRPORT KY US	20020612	328	217	125.9	37.05639	-88.7742	0	2400	0	2400
GHCND:USW00003816	PADUCAH BARKLEY REGIONAL AIRPORT KY US	20020613	322	211	125.9	37.05639	-88.7742	0	2400	0	2400
GHCND:USW00003816	PADUCAH BARKLEY REGIONAL AIRPORT KY US	20020614	278	161	125.9	37.05639	-88.7742	0	2400	0	2400
GHCND:USW00003816	PADUCAH BARKLEY REGIONAL AIRPORT KY US	20020615	289	144	125.9	37.05639	-88.7742	0	2400	0	2400
GHCND:USW00003816	PADUCAH BARKLEY REGIONAL AIRPORT KY US	20020616	289	156	125.9	37.05639	-88.7742	0	2400	0	2400
GHCND:USW00003816	PADUCAH BARKLEY REGIONAL AIRPORT KY US	20020617	289	144	125.9	37.05639	-88.7742	0	2400	0	2400
GHCND:USW00003816	PADUCAH BARKLEY REGIONAL AIRPORT KY US	20020618	317	144	125.9	37.05639	-88.7742	0	2400	0	2400
GHCND:USW00003816	PADUCAH BARKLEY REGIONAL AIRPORT KY US	20020619	333	172	125.9	37.05639	-88.7742	0	2400	0	2400
GHCND:USW00003816	PADUCAH BARKLEY REGIONAL AIRPORT KY US	20020620	333	194	125.9	37.05639	-88.7742	0	2400	0	2400
GHCND:USW00003816	PADUCAH BARKLEY REGIONAL AIRPORT KY US	20020621	350	189	125.9	37.05639	-88.7742	0	2400	0	2400
GHCND:USW00003816	PADUCAH BARKLEY REGIONAL AIRPORT KY US	20020622	339	178	125.9	37.05639	-88.7742	0	2400	0	2400
GHCND:USW00003816	PADUCAH BARKLEY REGIONAL AIRPORT KY US	20020623	328	161	125.9	37.05639	-88.7742	0	2400	0	2400
GHCND:USW00003816	PADUCAH BARKLEY REGIONAL AIRPORT KY US	20020624	339	211	125.9	37.05639	-88.7742	0	2400	0	2400
GHCND:USW00003816	PADUCAH BARKLEY REGIONAL AIRPORT KY US	20020625	317	217	125.9	37.05639	-88.7742	0	2400	0	2400
GHCND:USW00003816	PADUCAH BARKLEY REGIONAL AIRPORT KY US	20020626	328	206	125.9	37.05639	-88.7742	0	2400	0	2400
GHCND:USW00003816	PADUCAH BARKLEY REGIONAL AIRPORT KY US	20020627	311	222	125.9	37.05639	-88.7742	0	2400	0	2400
GHCND:USW00003816	PADUCAH BARKLEY REGIONAL AIRPORT KY US	20020628	306	222	125.9	37.05639	-88.7742	0	2400	0	2400
GHCND:USW00003816	PADUCAH BARKLEY REGIONAL AIRPORT KY US	20020629	328	222	125.9	37.05639	-88.7742	0	2400	0	2400
GHCND:USW00003816	PADUCAH BARKLEY REGIONAL AIRPORT KY US	20020630	344	228	125.9	37.05639	-88.7742	0	2400	0	2400
GHCND:USW00003816	PADUCAH BARKLEY REGIONAL AIRPORT KY US	20020701	356	211	125.9	37.05639	-88.7742	0	2400	0	2400
GHCND:USW00003816	PADUCAH BARKLEY REGIONAL AIRPORT KY US	20020702	361	222	125.9	37.05639	-88.7742	0	2400	0	2400
GHCND:USW00003816	PADUCAH BARKLEY REGIONAL AIRPORT KY US	20020703	344	222	125.9	37.05639	-88.7742	0	2400	0	2400
GHCND:USW00003816	PADUCAH BARKLEY REGIONAL AIRPORT KY US	20020704	356	211	125.9	37.05639	-88.7742	0	2400	0	2400
GHCND:USW00003816	PADUCAH BARKLEY REGIONAL AIRPORT KY US	20020705	367	217	125.9	37.05639	-88.7742	0	2400	0	2400
GHCND:USW00003816	PADUCAH BARKLEY REGIONAL AIRPORT KY US	20020706	344	217	125.9	37.05639	-88.7742	0	2400	0	2400
GHCND:USW00003816	PADUCAH BARKLEY REGIONAL AIRPORT KY US	20020707	339	172	125.9	37.05639	-88.7742	0	2400	0	2400
GHCND:USW00003816	PADUCAH BARKLEY REGIONAL AIRPORT KY US	20020708	361	189	125.9	37.05639	-88.7742	0	2400	0	2400
GHCND:USW00003816	PADUCAH BARKLEY REGIONAL AIRPORT KY US	20020709	361	217	125.9	37.05639	-88.7742	0	2400	0	2400
GHCND:USW00003816	PADUCAH BARKLEY REGIONAL AIRPORT KY US	20020710	333	217	125.9	37.05639	-88.7742	0	2400	0	2400
GHCND:USW00003816	PADUCAH BARKLEY REGIONAL AIRPORT KY US	20020711	317	211	125.9	37.05639	-88.7742	0	2400	0	2400
GHCND:USW00003816	PADUCAH BARKLEY REGIONAL AIRPORT KY US	20020712	294	217	125.9	37.05639	-88.7742	0	2400	0	2400
GHCND:USW00003816	PADUCAH BARKLEY REGIONAL AIRPORT KY US	20020713	306	211	125.9	37.05639	-88.7742	0	2400	0	2400
GHCND:USW00003816	PADUCAH BARKLEY REGIONAL AIRPORT KY US	20020714	306	200	125.9	37.05639	-88.7742	0	2400	0	2400
GHCND:USW00003816	PADUCAH BARKLEY REGIONAL AIRPORT KY US	20020715	328	200	125.9	37.05639	-88.7742	0	2400	0	2400
GHCND:USW00003816	PADUCAH BARKLEY REGIONAL AIRPORT KY US	20020716	317	217	125.9	37.05639	-88.7742	0	2400	0	2400
GHCND:USW00003816	PADUCAH BARKLEY REGIONAL AIRPORT KY US	20020717	294	233	125.9	37.05639	-88.7742	0	2400	0	2400
GHCND:USW00003816	PADUCAH BARKLEY REGIONAL AIRPORT KY US	20020718	300	211	125.9	37.05639	-88.7742	0	2400	0	2400
GHCND:USW00003816	PADUCAH BARKLEY REGIONAL AIRPORT KY US	20020719	322	200	125.9	37.05639	-88.7742	0	2400	0	2400
GHCND:USW00003816	PADUCAH BARKLEY REGIONAL AIRPORT KY US	20020720	344	211	125.9	37.05639	-88.7742	0	2400	0	2400
GHCND:USW00003816	PADUCAH BARKLEY REGIONAL AIRPORT KY US	20020721	356	222	125.9	37.05639	-88.7742	0	2400	0	2400
GHCND:USW00003816	PADUCAH BARKLEY REGIONAL AIRPORT KY US	20020722	356	244	125.9	37.05639	-88.7742	0	2400	0	2400
GHCND:USW00003816	PADUCAH BARKLEY REGIONAL AIRPORT KY US	20020723	333	239	125.9	37.05639	-88.7742	0	2400	0	2400
GHCND:USW00003816	PADUCAH BARKLEY REGIONAL AIRPORT KY US	20020724	328	222	125.9	37.05639	-88.7742	0	2400	0	2400
GHCND:USW00003816	PADUCAH BARKLEY REGIONAL AIRPORT KY US	20020725	339	211	125.9	37.05639	-88.7742	0	2400	0	2400
GHCND:USW00003816	PADUCAH BARKLEY REGIONAL AIRPORT KY US	20020726	339	228	125.9	37.05639	-88.7742	0	2400	0	2400
GHCND:USW00003816	PADUCAH BARKLEY REGIONAL AIRPORT KY US	20020727	350	250	125.9	37.05639	-88.7742	0	2400	0	2400
GHCND:USW00003816	PADUCAH BARKLEY REGIONAL AIRPORT KY US	20020728	350	244	125.9	37.05639	-88.7742	0	2400	0	2400
GHCND:USW00003816	PADUCAH BARKLEY REGIONAL AIRPORT KY US	20020729	356	244	125.9	37.05639	-88.7742	0	2400	0	2400
GHCND:USW00003816	PADUCAH BARKLEY REGIONAL AIRPORT KY US	20020730	328	217	125.9	37.05639	-88.7742	0	2400	0	2400
GHCND:USW00003816	PADUCAH BARKLEY REGIONAL AIRPORT KY US	20020731	317	200	125.9	37.05639	-88.7742	0	2400	0	2400
GHCND:USW00003816	PADUCAH BARKLEY REGIONAL AIRPORT KY US	20020801	344	222	125.9	37.05639	-88.7742	0	2400	0	2400
GHCND:USW00003816	PADUCAH BARKLEY REGIONAL AIRPORT KY US	20020802	361	222	125.9	37.05639	-88.7742	0	2400	0	2400
GHCND:USW00003816	PADUCAH BARKLEY REGIONAL AIRPORT KY US	20020803	372	217	125.9	37.05639	-88.7742	0	2400	0	2400
GHCND:USW00003816	PADUCAH BARKLEY REGIONAL AIRPORT KY US	20020804	372	222	125.9	37.05639	-88.7742	0	2400	0	2400
GHCND:USW00003816	PADUCAH BARKLEY REGIONAL AIRPORT KY US	20020805	372	222	125.9	37.05639	-88.7742	0	2400	0	2400
GHCND:USW00003816	PADUCAH BARKLEY REGIONAL AIRPORT KY US	20020806	344	200	125.9	37.05639	-88.7742	0	2400	0	2400
GHCND:USW00003816	PADUCAH BARKLEY REGIONAL AIRPORT KY US	20020807	311	161	125.9	37.05639	-88.7742	0	2400	0	2400
GHCND:USW00003816	PADUCAH BARKLEY REGIONAL AIRPORT KY US	20020808	317	144	125.9	37.05639	-88.7742	0	2400	0	2400
GHCND:USW00003816	PADUCAH BARKLEY REGIONAL AIRPORT KY US	20020809	339	144	125.9	37.05639	-88.7742	0	2400	0	2400
GHCND:USW00003816	PADUCAH BARKLEY REGIONAL AIRPORT KY US	20020810	344	172	125.9	37.05639	-88.7742	0	2400	0	2400
GHCND:USW00003816	PADUCAH BARKLEY REGIONAL AIRPORT KY US	20020811	317	211	125.9	37.05639	-88.7742	0	2400	0	2400
GHCND:USW00003816	PADUCAH BARKLEY REGIONAL AIRPORT KY US	20020812	333	222	125.9	37.05639	-88.7742	0	2400	0	2400
GHCND:USW00003816	PADUCAH BARKLEY REGIONAL AIRPORT KY US	20020813	272	211	125.9	37.05639	-88.7742	0	2400	0	2400
GHCND:USW00003816	PADUCAH BARKLEY REGIONAL AIRPORT KY US	20020814	283	206	125.9	37.05639	-88.7742	0	2400	0	2400
GHCND:USW00003816	PADUCAH BARKLEY REGIONAL AIRPORT KY US	20020815	306	217	125.9	37.05639	-88.7742	0	2400	0	2400
GHCND:USW00003816	PADUCAH BARKLEY REGIONAL AIRPORT KY US	20020816	272	228	125.9	37.05639	-88.7742	0	2400	0	2400
GHCND:USW00003816	PADUCAH BARKLEY REGIONAL AIRPORT KY US	20020817	317	233	125.9	37.05639	-88.7742	0	2400	0	2400
GHCND:USW00003816	PADUCAH BARKLEY REGIONAL AIRPORT KY US	20020818	289	222	125.9	37.05639	-88.7742	0	2400	0	2400
GHCND:USW00003816	PADUCAH BARKLEY REGIONAL AIRPORT KY US	20020819	322	217	125.9	37.05639	-88.7742	0	2400	0	2400
GHCND:USW00003816	PADUCAH BARKLEY REGIONAL AIRPORT KY US	20020820	322	222	125.9	37.05639	-88.7742	0	2400	0	2400
GHCND:USW00003816	PADUCAH BARKLEY REGIONAL AIRPORT KY US	20020821	344	200	125.9	37.05639	-88.7742	0	2400	0	2400
GHCND:USW00003816	PADUCAH BARKLEY REGIONAL AIRPORT KY US	20020822	344	206	125.9	37.05639	-88.7742	0	2400	0	2400
GHCND:USW00003816	PADUCAH BARKLEY REGIONAL AIRPORT KY US	20020823	339	222	125.9	37.05639	-88.7742	0	2400	0	2400
GHCND:USW00003816	PADUCAH BARKLEY REGIONAL AIRPORT KY US	20020824	311	222	125.9	37.05639	-88.7742	0	2400	0	2400
GHCND:USW00003816	PADUCAH BARKLEY REGIONAL AIRPORT KY US	20020825	306	194	125.9	37.05639	-88.7742	0	2400	0	2400
GHCND:USW00003816	PADUCAH BARKLEY REGIONAL AIRPORT KY US	20020826	317	178	125.9	37.05639	-88.7742	0	2400	0	2400
GHCND:USW00003816	PADUCAH BARKLEY REGIONAL AIRPORT KY US	20020827	317	172	125.9	37.05639	-88.7742	0	2400	0	2400
GHCND:USW00003816	PADUCAH BARKLEY REGIONAL AIRPORT KY US	20020828	317	189	125.9	37.05639	-88.7742	0	2400	0	2400
GHCND:USW00003816	PADUCAH BARKLEY REGIONAL AIRPORT KY US	20020829	317	172	125.9	37.05639	-88.7742	0	2400	0	2400
GHCND:USW00003816	PADUCAH BARKLEY REGIONAL AIRPORT KY US	20020830	328	167	125.9	37.05639	-88.7742	0	2400	0	2400
GHCND:USW00003816	PADUCAH BARKLEY REGIONAL AIRPORT KY US	20020831	339	183	125.9	37.05639	-88.7742	0	2400	0	2400
GHCND:USW00003816	PADUCAH BARKLEY REGIONAL AIRPORT KY US	20020901	339	183	125.9	37.05639	-88.7742	0	2400	0	2400
GHCND:USW00003816	PADUCAH BARKLEY REGIONAL AIRPORT KY US	20020902	339	200	125.9	37.05639	-88.7742	0	2400	0	2400
GHCND:USW00003816	PADUCAH BARKLEY REGIONAL AIRPORT KY US	20020903	344	200	125.9	37.05639	-88.7742	0	2400	0	2400
GHCND:USW00003816	PADUCAH BARKLEY REGIONAL AIRPORT KY US	20020904	344	183	125.9	37.05639	-88.7742	0	2400	0	2400
GHCND:USW00003816	PADUCAH BARKLEY REGIONAL AIRPORT KY US	20020905	356	150	125.9	37.05639	-88.7742	0	2400	0	2400
GHCND:USW00003816	PADUCAH BARKLEY REGIONAL AIRPORT KY US	20020906	367	122	125.9	37.05639	-88.7742	0	2400	0	2400
GHCND:USW00003816	PADUCAH BARKLEY REGIONAL AIRPORT KY US	20020907	361	189	125.9	37.05639	-88.7742	0	2400	0	2400
GHCND:USW00003816	PADUCAH BARKLEY REGIONAL AIRPORT KY US	20020908	361	183	125.9	37.05639	-88.7742	0	2400	0	2400
GHCND:USW00003816	PADUCAH BARKLEY REGIONAL AIRPORT KY US	20020909	367	200	125.9	37.05639	-88.7742	0	2400	0	2400
GHCND:USW00003816	PADUCAH BARKLEY REGIONAL AIRPORT KY US	20020910	361	189	125.9	37.05639	-88.7742	0	2400	0	2400
GHCND:USW00003816	PADUCAH BARKLEY REGIONAL AIRPORT KY US	20020911	306	133	125.9	37.05639	-88.7742	0	2400	0	2400
GHCND:USW00003816	PADUCAH BARKLEY REGIONAL AIRPORT KY US	20020912	306	111	125.9	37.05639	-88.7742	0	2400	0	2400
GHCND:USW00003816	PADUCAH BARKLEY REGIONAL AIRPORT KY US	20020913	328	111	125.9	37.05639	-88.7742	0	2400	0	2400
GHCND:USW00003816	PADUCAH BARKLEY REGIONAL AIRPORT KY US	20020914	300	206	125.9	37.05639	-88.7742	0	2400	0	2400
GHCND:USW00003816	PADUCAH BARKLEY REGIONAL AIRPORT KY US	20020915	306	183	125.9	37.05639	-88.7742	0	2400	0	2400
GHCND:USW00003816	PADUCAH BARKLEY REGIONAL AIRPORT KY US	20020916	294	189	125.9	37.05639	-88.7742	0	2400	0	2400
GHCND:USW00003816	PADUCAH BARKLEY REGIONAL AIRPORT KY US	20020917	272	194	125.9	37.05639	-88.7742	0	2400	0	2400
GHCND:USW00003816	PADUCAH BARKLEY REGIONAL AIRPORT KY US	20020918	294	211	125.9	37.05639	-88.7742	0	2400	0	2400
GHCND:USW00003816	PADUCAH BARKLEY REGIONAL AIRPORT KY US	20020919	311	206	125.9	37.05639	-88.7742	0	2400	0	2400
GHCND:USW00003816	PADUCAH BARKLEY REGIONAL AIRPORT KY US	20020920	244	150	125.9	37.05639	-88.7742	0	2400	0	2400
GHCND:USW00003816	PADUCAH BARKLEY REGIONAL AIRPORT KY US	20020921	267	150	125.9	37.05639	-88.7742	0	2400	0	2400
GHCND:USW00003816	PADUCAH BARKLEY REGIONAL AIRPORT KY US	20020922	267	89	125.9	37.05639	-88.7742	0	2400	0	2400
GHCND:USW00003816	PADUCAH BARKLEY REGIONAL AIRPORT KY US	20020923	244	72	125.9	37.05639	-88.7742	0	2400	0	2400
GHCND:USW00003816	PADUCAH BARKLEY REGIONAL AIRPORT KY US	20020924	267	72	125.9	37.05639	-88.7742	0	2400	0	2400
GHCND:USW00003816	PADUCAH BARKLEY REGIONAL AIRPORT KY US	20020925	228	122	125.9	37.05639	-88.7742	0	2400	0	2400

GHCND:USW00003816	PADUCAH BARKLEY REGIONAL AIRPORT KY US	20020926	189	167	125.9	37.05639	-88.7742	0	2400	0	2400
GHCND:USW00003816	PADUCAH BARKLEY REGIONAL AIRPORT KY US	20020927	272	156	125.9	37.05639	-88.7742	0	2400	0	2400
GHCND:USW00003816	PADUCAH BARKLEY REGIONAL AIRPORT KY US	20020928	294	133	125.9	37.05639	-88.7742	0	2400	0	2400
GHCND:USW00003816	PADUCAH BARKLEY REGIONAL AIRPORT KY US	20020929	294	128	125.9	37.05639	-88.7742	0	2400	0	2400
GHCND:USW00003816	PADUCAH BARKLEY REGIONAL AIRPORT KY US	20020930	283	144	125.9	37.05639	-88.7742	0	2400	0	2400
GHCND:USW00003816	PADUCAH BARKLEY REGIONAL AIRPORT KY US	20021001	294	206	125.9	37.05639	-88.7742	0	2400	0	2400
GHCND:USW00003816	PADUCAH BARKLEY REGIONAL AIRPORT KY US	20021002	317	189	125.9	37.05639	-88.7742	0	2400	0	2400
GHCND:USW00003816	PADUCAH BARKLEY REGIONAL AIRPORT KY US	20021003	294	194	125.9	37.05639	-88.7742	0	2400	0	2400
GHCND:USW00003816	PADUCAH BARKLEY REGIONAL AIRPORT KY US	20021004	306	172	125.9	37.05639	-88.7742	0	2400	0	2400
GHCND:USW00003816	PADUCAH BARKLEY REGIONAL AIRPORT KY US	20021005	228	89	125.9	37.05639	-88.7742	0	2400	0	2400
GHCND:USW00003816	PADUCAH BARKLEY REGIONAL AIRPORT KY US	20021006	211	78	125.9	37.05639	-88.7742	0	2400	0	2400
GHCND:USW00003816	PADUCAH BARKLEY REGIONAL AIRPORT KY US	20021007	178	72	125.9	37.05639	-88.7742	0	2400	0	2400
GHCND:USW00003816	PADUCAH BARKLEY REGIONAL AIRPORT KY US	20021008	217	67	125.9	37.05639	-88.7742	0	2400	0	2400
GHCND:USW00003816	PADUCAH BARKLEY REGIONAL AIRPORT KY US	20021009	194	133	125.9	37.05639	-88.7742	0	2400	0	2400
GHCND:USW00003816	PADUCAH BARKLEY REGIONAL AIRPORT KY US	20021010	178	139	125.9	37.05639	-88.7742	0	2400	0	2400
GHCND:USW00003816	PADUCAH BARKLEY REGIONAL AIRPORT KY US	20021011	194	167	125.9	37.05639	-88.7742	0	2400	0	2400
GHCND:USW00003816	PADUCAH BARKLEY REGIONAL AIRPORT KY US	20021012	206	150	125.9	37.05639	-88.7742	0	2400	0	2400
GHCND:USW00003816	PADUCAH BARKLEY REGIONAL AIRPORT KY US	20021013	150	39	125.9	37.05639	-88.7742	0	2400	0	2400
GHCND:USW00003816	PADUCAH BARKLEY REGIONAL AIRPORT KY US	20021014	178	17	125.9	37.05639	-88.7742	0	2400	0	2400
GHCND:USW00003816	PADUCAH BARKLEY REGIONAL AIRPORT KY US	20021015	200	83	125.9	37.05639	-88.7742	0	2400	0	2400
GHCND:USW00003816	PADUCAH BARKLEY REGIONAL AIRPORT KY US	20021016	161	61	125.9	37.05639	-88.7742	0	2400	0	2400
GHCND:USW00003816	PADUCAH BARKLEY REGIONAL AIRPORT KY US	20021017	156	72	125.9	37.05639	-88.7742	0	2400	0	2400
GHCND:USW00003816	PADUCAH BARKLEY REGIONAL AIRPORT KY US	20021018	206	28	125.9	37.05639	-88.7742	0	2400	0	2400
GHCND:USW00003816	PADUCAH BARKLEY REGIONAL AIRPORT KY US	20021019	172	100	125.9	37.05639	-88.7742	0	2400	0	2400
GHCND:USW00003816	PADUCAH BARKLEY REGIONAL AIRPORT KY US	20021020	139	78	125.9	37.05639	-88.7742	0	2400	0	2400
GHCND:USW00003816	PADUCAH BARKLEY REGIONAL AIRPORT KY US	20021021	183	50	125.9	37.05639	-88.7742	0	2400	0	2400
GHCND:USW00003816	PADUCAH BARKLEY REGIONAL AIRPORT KY US	20021022	200	28	125.9	37.05639	-88.7742	0	2400	0	2400
GHCND:USW00003816	PADUCAH BARKLEY REGIONAL AIRPORT KY US	20021023	189	50	125.9	37.05639	-88.7742	0	2400	0	2400
GHCND:USW00003816	PADUCAH BARKLEY REGIONAL AIRPORT KY US	20021024	156	94	125.9	37.05639	-88.7742	0	2400	0	2400
GHCND:USW00003816	PADUCAH BARKLEY REGIONAL AIRPORT KY US	20021025	194	111	125.9	37.05639	-88.7742	0	2400	0	2400
GHCND:USW00003816	PADUCAH BARKLEY REGIONAL AIRPORT KY US	20021026	139	106	125.9	37.05639	-88.7742	0	2400	0	2400
GHCND:USW00003816	PADUCAH BARKLEY REGIONAL AIRPORT KY US	20021027	139	67	125.9	37.05639	-88.7742	0	2400	0	2400
GHCND:USW00003816	PADUCAH BARKLEY REGIONAL AIRPORT KY US	20021028	172	89	125.9	37.05639	-88.7742	0	2400	0	2400
GHCND:USW00003816	PADUCAH BARKLEY REGIONAL AIRPORT KY US	20021029	139	67	125.9	37.05639	-88.7742	0	2400	0	2400
GHCND:USW00003816	PADUCAH BARKLEY REGIONAL AIRPORT KY US	20021030	89	67	125.9	37.05639	-88.7742	0	2400	0	2400
GHCND:USW00003816	PADUCAH BARKLEY REGIONAL AIRPORT KY US	20021031	89	72	125.9	37.05639	-88.7742	0	2400	0	2400
GHCND:USW00003816	PADUCAH BARKLEY REGIONAL AIRPORT KY US	20021101	94	-11	125.9	37.05639	-88.7742	0	2400	0	2400
GHCND:USW00003816	PADUCAH BARKLEY REGIONAL AIRPORT KY US	20021102	72	-33	125.9	37.05639	-88.7742	0	2400	0	2400
GHCND:USW00003816	PADUCAH BARKLEY REGIONAL AIRPORT KY US	20021103	72	39	125.9	37.05639	-88.7742	0	2400	0	2400
GHCND:USW00003816	PADUCAH BARKLEY REGIONAL AIRPORT KY US	20021104	94	67	125.9	37.05639	-88.7742	0	2400	0	2400
GHCND:USW00003816	PADUCAH BARKLEY REGIONAL AIRPORT KY US	20021105	100	78	125.9	37.05639	-88.7742	0	2400	0	2400
GHCND:USW00003816	PADUCAH BARKLEY REGIONAL AIRPORT KY US	20021106	89	22	125.9	37.05639	-88.7742	0	2400	0	2400
GHCND:USW00003816	PADUCAH BARKLEY REGIONAL AIRPORT KY US	20021107	172	6	125.9	37.05639	-88.7742	0	2400	0	2400
GHCND:USW00003816	PADUCAH BARKLEY REGIONAL AIRPORT KY US	20021108	194	83	125.9	37.05639	-88.7742	0	2400	0	2400
GHCND:USW00003816	PADUCAH BARKLEY REGIONAL AIRPORT KY US	20021109	217	150	125.9	37.05639	-88.7742	0	2400	0	2400
GHCND:USW00003816	PADUCAH BARKLEY REGIONAL AIRPORT KY US	20021110	250	117	125.9	37.05639	-88.7742	0	2400	0	2400
GHCND:USW00003816	PADUCAH BARKLEY REGIONAL AIRPORT KY US	20021111	144	39	125.9	37.05639	-88.7742	0	2400	0	2400
GHCND:USW00003816	PADUCAH BARKLEY REGIONAL AIRPORT KY US	20021112	89	-6	125.9	37.05639	-88.7742	0	2400	0	2400
GHCND:USW00003816	PADUCAH BARKLEY REGIONAL AIRPORT KY US	20021113	167	-11	125.9	37.05639	-88.7742	0	2400	0	2400
GHCND:USW00003816	PADUCAH BARKLEY REGIONAL AIRPORT KY US	20021114	167	78	125.9	37.05639	-88.7742	0	2400	0	2400
GHCND:USW00003816	PADUCAH BARKLEY REGIONAL AIRPORT KY US	20021115	100	33	125.9	37.05639	-88.7742	0	2400	0	2400
GHCND:USW00003816	PADUCAH BARKLEY REGIONAL AIRPORT KY US	20021116	89	17	125.9	37.05639	-88.7742	0	2400	0	2400
GHCND:USW00003816	PADUCAH BARKLEY REGIONAL AIRPORT KY US	20021117	78	-39	125.9	37.05639	-88.7742	0	2400	0	2400
GHCND:USW00003816	PADUCAH BARKLEY REGIONAL AIRPORT KY US	20021118	167	-17	125.9	37.05639	-88.7742	0	2400	0	2400
GHCND:USW00003816	PADUCAH BARKLEY REGIONAL AIRPORT KY US	20021119	161	17	125.9	37.05639	-88.7742	0	2400	0	2400
GHCND:USW00003816	PADUCAH BARKLEY REGIONAL AIRPORT KY US	20021120	167	-6	125.9	37.05639	-88.7742	0	2400	0	2400
GHCND:USW00003816	PADUCAH BARKLEY REGIONAL AIRPORT KY US	20021121	156	28	125.9	37.05639	-88.7742	0	2400	0	2400
GHCND:USW00003816	PADUCAH BARKLEY REGIONAL AIRPORT KY US	20021122	78	-28	125.9	37.05639	-88.7742	0	2400	0	2400
GHCND:USW00003816	PADUCAH BARKLEY REGIONAL AIRPORT KY US	20021123	156	-33	125.9	37.05639	-88.7742	0	2400	0	2400
GHCND:USW00003816	PADUCAH BARKLEY REGIONAL AIRPORT KY US	20021124	183	0	125.9	37.05639	-88.7742	0	2400	0	2400
GHCND:USW00003816	PADUCAH BARKLEY REGIONAL AIRPORT KY US	20021125	67	22	125.9	37.05639	-88.7742	0	2400	0	2400
GHCND:USW00003816	PADUCAH BARKLEY REGIONAL AIRPORT KY US	20021126	61	0	125.9	37.05639	-88.7742	0	2400	0	2400
GHCND:USW00003816	PADUCAH BARKLEY REGIONAL AIRPORT KY US	20021127	22	-56	125.9	37.05639	-88.7742	0	2400	0	2400
GHCND:USW00003816	PADUCAH BARKLEY REGIONAL AIRPORT KY US	20021128	67	-67	125.9	37.05639	-88.7742	0	2400	0	2400
GHCND:USW00003816	PADUCAH BARKLEY REGIONAL AIRPORT KY US	20021129	150	11	125.9	37.05639	-88.7742	0	2400	0	2400
GHCND:USW00003816	PADUCAH BARKLEY REGIONAL AIRPORT KY US	20021130	94	-28	125.9	37.05639	-88.7742	0	2400	0	2400
GHCND:USW00003816	PADUCAH BARKLEY REGIONAL AIRPORT KY US	20021201	44	-72	125.9	37.05639	-88.7742	0	2400	0	2400
GHCND:USW00003816	PADUCAH BARKLEY REGIONAL AIRPORT KY US	20021202	122	-6	125.9	37.05639	-88.7742	0	2400	0	2400
GHCND:USW00003816	PADUCAH BARKLEY REGIONAL AIRPORT KY US	20021203	28	-17	125.9	37.05639	-88.7742	0	2400	0	2400
GHCND:USW00003816	PADUCAH BARKLEY REGIONAL AIRPORT KY US	20021204	0	-33	125.9	37.05639	-88.7742	0	2400	0	2400
GHCND:USW00003816	PADUCAH BARKLEY REGIONAL AIRPORT KY US	20021205	-11	-111	125.9	37.05639	-88.7742	0	2400	0	2400
GHCND:USW00003816	PADUCAH BARKLEY REGIONAL AIRPORT KY US	20021206	-6	-122	125.9	37.05639	-88.7742	0	2400	0	2400
GHCND:USW00003816	PADUCAH BARKLEY REGIONAL AIRPORT KY US	20021207	56	-44	125.9	37.05639	-88.7742	0	2400	0	2400
GHCND:USW00003816	PADUCAH BARKLEY REGIONAL AIRPORT KY US	20021208	56	-33	125.9	37.05639	-88.7742	0	2400	0	2400
GHCND:USW00003816	PADUCAH BARKLEY REGIONAL AIRPORT KY US	20021209	56	-44	125.9	37.05639	-88.7742	0	2400	0	2400
GHCND:USW00003816	PADUCAH BARKLEY REGIONAL AIRPORT KY US	20021210	33	11	125.9	37.05639	-88.7742	0	2400	0	2400
GHCND:USW00003816	PADUCAH BARKLEY REGIONAL AIRPORT KY US	20021211	72	-22	125.9	37.05639	-88.7742	0	2400	0	2400
GHCND:USW00003816	PADUCAH BARKLEY REGIONAL AIRPORT KY US	20021212	83	-39	125.9	37.05639	-88.7742	0	2400	0	2400
GHCND:USW00003816	PADUCAH BARKLEY REGIONAL AIRPORT KY US	20021213	39	6	125.9	37.05639	-88.7742	0	2400	0	2400
GHCND:USW00003816	PADUCAH BARKLEY REGIONAL AIRPORT KY US	20021214	89	6	125.9	37.05639	-88.7742	0	2400	0	2400
GHCND:USW00003816	PADUCAH BARKLEY REGIONAL AIRPORT KY US	20021215	139	22	125.9	37.05639	-88.7742	0	2400	0	2400
GHCND:USW00003816	PADUCAH BARKLEY REGIONAL AIRPORT KY US	20021216	156	6	125.9	37.05639	-88.7742	0	2400	0	2400
GHCND:USW00003816	PADUCAH BARKLEY REGIONAL AIRPORT KY US	20021217	189	117	125.9	37.05639	-88.7742	0	2400	0	2400
GHCND:USW00003816	PADUCAH BARKLEY REGIONAL AIRPORT KY US	20021218	167	128	125.9	37.05639	-88.7742	0	2400	0	2400
GHCND:USW00003816	PADUCAH BARKLEY REGIONAL AIRPORT KY US	20021219	139	33	125.9	37.05639	-88.7742	0	2400	0	2400
GHCND:USW00003816	PADUCAH BARKLEY REGIONAL AIRPORT KY US	20021220	89	17	125.9	37.05639	-88.7742	0	2400	0	2400
GHCND:USW00003816	PADUCAH BARKLEY REGIONAL AIRPORT KY US	20021221	122	22	125.9	37.05639	-88.7742	0	2400	0	2400
GHCND:USW00003816	PADUCAH BARKLEY REGIONAL AIRPORT KY US	20021222	106	-11	125.9	37.05639	-88.7742	0	2400	0	2400
GHCND:USW00003816	PADUCAH BARKLEY REGIONAL AIRPORT KY US	20021223	56	-28	125.9	37.05639	-88.7742	0	2400	0	2400
GHCND:USW00003816	PADUCAH BARKLEY REGIONAL AIRPORT KY US	20021224	17	-28	125.9	37.05639	-88.7742	0	2400	0	2400
GHCND:USW00003816	PADUCAH BARKLEY REGIONAL AIRPORT KY US	20021225	-28	-44	125.9	37.05639	-88.7742	0	2400	0	2400
GHCND:USW00003816	PADUCAH BARKLEY REGIONAL AIRPORT KY US	20021226	-11	-61	125.9	37.05639	-88.7742	0	2400	0	2400
GHCND:USW00003816	PADUCAH BARKLEY REGIONAL AIRPORT KY US	20021227	33	-72	125.9	37.05639	-88.7742	0	2400	0	2400
GHCND:USW00003816	PADUCAH BARKLEY REGIONAL AIRPORT KY US	20021228	117	-44	125.9	37.05639	-88.7742	0	2400	0	2400
GHCND:USW00003816	PADUCAH BARKLEY REGIONAL AIRPORT KY US	20021229	167	0	125.9	37.05639	-88.7742	0	2400	0	2400
GHCND:USW00003816	PADUCAH BARKLEY REGIONAL AIRPORT KY US	20021230	150	128	125.9	37.05639	-88.7742	0	2400	0	2400
GHCND:USW00003816	PADUCAH BARKLEY REGIONAL AIRPORT KY US	20021231	139	39	125.9	37.05639	-88.7742	0	2400	0	2400
GHCND:USW00003816	PADUCAH BARKLEY REGIONAL AIRPORT KY US	20030101	44	33	125.9	37.05639	-88.7742	0	2400	0	2400
GHCND:USW00003816	PADUCAH BARKLEY REGIONAL AIRPORT KY US	20030102	33	-11	125.9	37.05639	-88.7742	0	2400	0	2400
GHCND:USW00003816	PADUCAH BARKLEY REGIONAL AIRPORT KY US	20030103	6	-50	125.9	37.05639	-88.7742	0	2400	0	2400
GHCND:USW00003816	PADUCAH BARKLEY REGIONAL AIRPORT KY US	20030104	83	-39	125.9	37.05639	-88.7742	0	2400	0	2400
GHCND:USW00003816	PADUCAH BARKLEY REGIONAL AIRPORT KY US	20030105	67	-11	125.9	37.05639	-88.7742	0	2400	0	2400
GHCND:USW00003816	PADUCAH BARKLEY REGIONAL AIRPORT KY US	20030106	50	-44	125.9	37.05639	-88.7742	0	2400	0	2400
GHCND:USW00003816	PADUCAH BARKLEY REGIONAL AIRPORT KY US	20030107	61	-67	125.9	37.05639	-88.7742	0	2400	0	2400
GHCND:USW00003816	PADUCAH BARKLEY REGIONAL AIRPORT KY US	20030108	156	28	125.9	37.05639	-88.7742	0	2400	0	2400
GHCND:USW00003816	PADUCAH BARKLEY REGIONAL AIRPORT KY US	20030109	144	22	125.9	37.05639	-88.7742	0	2400	0	2400
GHCND:USW00003816	PADUCAH BARKLEY REGIONAL AIRPORT KY US	20030110	28	-33	125.9	37.05639	-88.7742	0	2400	0	2400
GHCND:USW00003816	PADUCAH BARKLEY REGIONAL AIRPORT KY US	20030111	6	-89	125.9	37.05639	-88.7742	0	2400	0	2400
GHCND:USW00003816	PADUCAH BARKLEY REGIONAL AIRPORT KY US	20030112	22	-111	125.9	37.05639	-88.7742	0	2400	0	2400
GHCND:USW00003816	PADUCAH BARKLEY REGIONAL AIRPORT KY US	20030113	67	-39	125.9	37.05639	-88.7742	0	2400	0	2400
GHCND:USW00003816	PADUCAH BARKLEY REGIONAL AIRPORT KY US	20030114	39	-61	125.9	37.05639	-88.7742	0	2400	0	2400
GHCND:USW00003816	PADUCAH BARKLEY REGIONAL AIRPORT KY US	20030115	6	-94	125.9	37.05639	-88.7742	0	2400	0	2400
GHCND:USW00003816	PADUCAH BARKLEY REGIONAL AIRPORT KY US	20030116	-11	-56	125.9	37.05639	-88.7742	0	2400	0	2400
GHCND:USW00003816	PADUCAH BARKLEY REGIONAL AIRPORT KY US	20030117	-50	-167	125.9	37.05639	-88.7742	0	2400	0	2400
GHCND:USW00003816	PADUCAH BARKLEY REGIONAL AIRPORT KY US	20030118	-33	-161	125.9	37.05639	-88.7742	0	2400	0	2400
GHCND:USW00003816	PADUCAH BARKLEY REGIONAL AIRPORT KY US	20030119	72	-128	125.9	37.05639	-88.7742	0	2400	0	2400
GHCND:USW00003816	PADUCAH BARKLEY REGIONAL AIRPORT KY US	20030120	117	0	125.9	37.05639	-88.7742	0	2400	0	2400
GHCND:USW00003816	PADUCAH BARKLEY REGIONAL AIRPORT KY US	20030121	39	-56	125.9	37.05639	-88.7742	0	2400	0	2400
GHCND:USW00003816	PADUCAH BARKLEY REGIONAL AIRPORT KY US	20030122	-28	-111	125.9	37.05639	-88.7742	0	2400	0	2400
GHCND:USW00003816	PADUCAH BARKLEY REGIONAL AIRPORT KY US	20030123	-111	-172	125.9	37.05639	-88.7742	0	2400	0	2400
GHCND:USW00003816	PADUCAH BARKLEY REGIONAL AIRPORT KY US	20030124	-89	-194	125.9	37.05639	-88.7742	0	2400	0	2400
GHCND:USW00003816	PADUCAH BARKLEY REGIONAL AIRPORT KY US	20030125	11	-117	125.9	37.05639	-88.7742	0	2400	0	2400
GHCND:USW00003816	PADUCAH BARKLEY REGIONAL AIRPORT KY US	20030126	-11	-111	125.9	37.05639	-88.7742	0	2400	0	2400
GHCND:USW00003816	PADUCAH BARKLEY REGIONAL AIRPORT KY US	20030127	-6	-128	125.9	37.05639	-88.7742	0	2400	0	2400

GHCND:USW00003816	PADUCAH BARKLEY REGIONAL AIRPORT KY US	20030128	89	-11	125.9	37.05639	-88.7742	0	2400	0	2400
GHCND:USW00003816	PADUCAH BARKLEY REGIONAL AIRPORT KY US	20030129	89	-6	125.9	37.05639	-88.7742	0	2400	0	2400
GHCND:USW00003816	PADUCAH BARKLEY REGIONAL AIRPORT KY US	20030130	56	-22	125.9	37.05639	-88.7742	0	2400	0	2400
GHCND:USW00003816	PADUCAH BARKLEY REGIONAL AIRPORT KY US	20030131	44	-28	125.9	37.05639	-88.7742	0	2400	0	2400
GHCND:USW00003816	PADUCAH BARKLEY REGIONAL AIRPORT KY US	20030201	100	33	125.9	37.05639	-88.7742	0	2400	0	2400
GHCND:USW00003816	PADUCAH BARKLEY REGIONAL AIRPORT KY US	20030202	183	67	125.9	37.05639	-88.7742	0	2400	0	2400
GHCND:USW00003816	PADUCAH BARKLEY REGIONAL AIRPORT KY US	20030203	161	44	125.9	37.05639	-88.7742	0	2400	0	2400
GHCND:USW00003816	PADUCAH BARKLEY REGIONAL AIRPORT KY US	20030204	44	-22	125.9	37.05639	-88.7742	0	2400	0	2400
GHCND:USW00003816	PADUCAH BARKLEY REGIONAL AIRPORT KY US	20030205	22	-67	125.9	37.05639	-88.7742	0	2400	0	2400
GHCND:USW00003816	PADUCAH BARKLEY REGIONAL AIRPORT KY US	20030206	0	-17	125.9	37.05639	-88.7742	0	2400	0	2400
GHCND:USW00003816	PADUCAH BARKLEY REGIONAL AIRPORT KY US	20030207	0	-139	125.9	37.05639	-88.7742	0	2400	0	2400
GHCND:USW00003816	PADUCAH BARKLEY REGIONAL AIRPORT KY US	20030208	-17	-156	125.9	37.05639	-88.7742	0	2400	0	2400
GHCND:USW00003816	PADUCAH BARKLEY REGIONAL AIRPORT KY US	20030209	6	-100	125.9	37.05639	-88.7742	0	2400	0	2400
GHCND:USW00003816	PADUCAH BARKLEY REGIONAL AIRPORT KY US	20030210	39	-28	125.9	37.05639	-88.7742	0	2400	0	2400
GHCND:USW00003816	PADUCAH BARKLEY REGIONAL AIRPORT KY US	20030211	78	-33	125.9	37.05639	-88.7742	0	2400	0	2400
GHCND:USW00003816	PADUCAH BARKLEY REGIONAL AIRPORT KY US	20030212	67	-44	125.9	37.05639	-88.7742	0	2400	0	2400
GHCND:USW00003816	PADUCAH BARKLEY REGIONAL AIRPORT KY US	20030213	122	-50	125.9	37.05639	-88.7742	0	2400	0	2400
GHCND:USW00003816	PADUCAH BARKLEY REGIONAL AIRPORT KY US	20030214	167	44	125.9	37.05639	-88.7742	0	2400	0	2400
GHCND:USW00003816	PADUCAH BARKLEY REGIONAL AIRPORT KY US	20030215	167	0	125.9	37.05639	-88.7742	0	2400	0	2400
GHCND:USW00003816	PADUCAH BARKLEY REGIONAL AIRPORT KY US	20030216	0	-50	125.9	37.05639	-88.7742	0	2400	0	2400
GHCND:USW00003816	PADUCAH BARKLEY REGIONAL AIRPORT KY US	20030217	-17	-56	125.9	37.05639	-88.7742	0	2400	0	2400
GHCND:USW00003816	PADUCAH BARKLEY REGIONAL AIRPORT KY US	20030218	56	-17	125.9	37.05639	-88.7742	0	2400	0	2400
GHCND:USW00003816	PADUCAH BARKLEY REGIONAL AIRPORT KY US	20030219	39	11	125.9	37.05639	-88.7742	0	2400	0	2400
GHCND:USW00003816	PADUCAH BARKLEY REGIONAL AIRPORT KY US	20030220	39	11	125.9	37.05639	-88.7742	0	2400	0	2400
GHCND:USW00003816	PADUCAH BARKLEY REGIONAL AIRPORT KY US	20030221	83	33	125.9	37.05639	-88.7742	0	2400	0	2400
GHCND:USW00003816	PADUCAH BARKLEY REGIONAL AIRPORT KY US	20030222	61	6	125.9	37.05639	-88.7742	0	2400	0	2400
GHCND:USW00003816	PADUCAH BARKLEY REGIONAL AIRPORT KY US	20030223	28	6	125.9	37.05639	-88.7742	0	2400	0	2400
GHCND:USW00003816	PADUCAH BARKLEY REGIONAL AIRPORT KY US	20030224	6	-67	125.9	37.05639	-88.7742	0	2400	0	2400
GHCND:USW00003816	PADUCAH BARKLEY REGIONAL AIRPORT KY US	20030225	-33	-89	125.9	37.05639	-88.7742	0	2400	0	2400
GHCND:USW00003816	PADUCAH BARKLEY REGIONAL AIRPORT KY US	20030226	-11	-56	125.9	37.05639	-88.7742	0	2400	0	2400
GHCND:USW00003816	PADUCAH BARKLEY REGIONAL AIRPORT KY US	20030227	28	-17	125.9	37.05639	-88.7742	0	2400	0	2400
GHCND:USW00003816	PADUCAH BARKLEY REGIONAL AIRPORT KY US	20030228	33	-6	125.9	37.05639	-88.7742	0	2400	0	2400
GHCND:USW00003816	PADUCAH BARKLEY REGIONAL AIRPORT KY US	20030301	56	22	125.9	37.05639	-88.7742	0	2400	0	2400
GHCND:USW00003816	PADUCAH BARKLEY REGIONAL AIRPORT KY US	20030302	56	-28	125.9	37.05639	-88.7742	0	2400	0	2400
GHCND:USW00003816	PADUCAH BARKLEY REGIONAL AIRPORT KY US	20030303	83	-67	125.9	37.05639	-88.7742	0	2400	0	2400
GHCND:USW00003816	PADUCAH BARKLEY REGIONAL AIRPORT KY US	20030304	144	-28	125.9	37.05639	-88.7742	0	2400	0	2400
GHCND:USW00003816	PADUCAH BARKLEY REGIONAL AIRPORT KY US	20030305	117	6	125.9	37.05639	-88.7742	0	2400	0	2400
GHCND:USW00003816	PADUCAH BARKLEY REGIONAL AIRPORT KY US	20030306	44	-22	125.9	37.05639	-88.7742	0	2400	0	2400
GHCND:USW00003816	PADUCAH BARKLEY REGIONAL AIRPORT KY US	20030307	111	-56	125.9	37.05639	-88.7742	0	2400	0	2400
GHCND:USW00003816	PADUCAH BARKLEY REGIONAL AIRPORT KY US	20030308	217	-6	125.9	37.05639	-88.7742	0	2400	0	2400
GHCND:USW00003816	PADUCAH BARKLEY REGIONAL AIRPORT KY US	20030309	50	-39	125.9	37.05639	-88.7742	0	2400	0	2400
GHCND:USW00003816	PADUCAH BARKLEY REGIONAL AIRPORT KY US	20030310	44	-61	125.9	37.05639	-88.7742	0	2400	0	2400
GHCND:USW00003816	PADUCAH BARKLEY REGIONAL AIRPORT KY US	20030311	139	-11	125.9	37.05639	-88.7742	0	2400	0	2400
GHCND:USW00003816	PADUCAH BARKLEY REGIONAL AIRPORT KY US	20030312	222	67	125.9	37.05639	-88.7742	0	2400	0	2400
GHCND:USW00003816	PADUCAH BARKLEY REGIONAL AIRPORT KY US	20030313	172	61	125.9	37.05639	-88.7742	0	2400	0	2400
GHCND:USW00003816	PADUCAH BARKLEY REGIONAL AIRPORT KY US	20030314	106	28	125.9	37.05639	-88.7742	0	2400	0	2400
GHCND:USW00003816	PADUCAH BARKLEY REGIONAL AIRPORT KY US	20030315	183	17	125.9	37.05639	-88.7742	0	2400	0	2400
GHCND:USW00003816	PADUCAH BARKLEY REGIONAL AIRPORT KY US	20030316	228	56	125.9	37.05639	-88.7742	0	2400	0	2400
GHCND:USW00003816	PADUCAH BARKLEY REGIONAL AIRPORT KY US	20030317	189	83	125.9	37.05639	-88.7742	0	2400	0	2400
GHCND:USW00003816	PADUCAH BARKLEY REGIONAL AIRPORT KY US	20030318	178	117	125.9	37.05639	-88.7742	0	2400	0	2400
GHCND:USW00003816	PADUCAH BARKLEY REGIONAL AIRPORT KY US	20030319	217	144	125.9	37.05639	-88.7742	0	2400	0	2400
GHCND:USW00003816	PADUCAH BARKLEY REGIONAL AIRPORT KY US	20030320	228	94	125.9	37.05639	-88.7742	0	2400	0	2400
GHCND:USW00003816	PADUCAH BARKLEY REGIONAL AIRPORT KY US	20030321	156	44	125.9	37.05639	-88.7742	0	2400	0	2400
GHCND:USW00003816	PADUCAH BARKLEY REGIONAL AIRPORT KY US	20030322	183	17	125.9	37.05639	-88.7742	0	2400	0	2400
GHCND:USW00003816	PADUCAH BARKLEY REGIONAL AIRPORT KY US	20030323	211	39	125.9	37.05639	-88.7742	0	2400	0	2400
GHCND:USW00003816	PADUCAH BARKLEY REGIONAL AIRPORT KY US	20030324	239	100	125.9	37.05639	-88.7742	0	2400	0	2400
GHCND:USW00003816	PADUCAH BARKLEY REGIONAL AIRPORT KY US	20030325	228	94	125.9	37.05639	-88.7742	0	2400	0	2400
GHCND:USW00003816	PADUCAH BARKLEY REGIONAL AIRPORT KY US	20030326	189	44	125.9	37.05639	-88.7742	0	2400	0	2400
GHCND:USW00003816	PADUCAH BARKLEY REGIONAL AIRPORT KY US	20030327	233	17	125.9	37.05639	-88.7742	0	2400	0	2400
GHCND:USW00003816	PADUCAH BARKLEY REGIONAL AIRPORT KY US	20030328	233	56	125.9	37.05639	-88.7742	0	2400	0	2400
GHCND:USW00003816	PADUCAH BARKLEY REGIONAL AIRPORT KY US	20030329	100	22	125.9	37.05639	-88.7742	0	2400	0	2400
GHCND:USW00003816	PADUCAH BARKLEY REGIONAL AIRPORT KY US	20030330	94	-17	125.9	37.05639	-88.7742	0	2400	0	2400
GHCND:USW00003816	PADUCAH BARKLEY REGIONAL AIRPORT KY US	20030331	161	-22	125.9	37.05639	-88.7742	0	2400	0	2400
GHCND:USW00003816	PADUCAH BARKLEY REGIONAL AIRPORT KY US	20030401	244	106	125.9	37.05639	-88.7742	0	2400	0	2400
GHCND:USW00003816	PADUCAH BARKLEY REGIONAL AIRPORT KY US	20030402	233	133	125.9	37.05639	-88.7742	0	2400	0	2400
GHCND:USW00003816	PADUCAH BARKLEY REGIONAL AIRPORT KY US	20030403	239	144	125.9	37.05639	-88.7742	0	2400	0	2400
GHCND:USW00003816	PADUCAH BARKLEY REGIONAL AIRPORT KY US	20030404	239	117	125.9	37.05639	-88.7742	0	2400	0	2400
GHCND:USW00003816	PADUCAH BARKLEY REGIONAL AIRPORT KY US	20030405	122	39	125.9	37.05639	-88.7742	0	2400	0	2400
GHCND:USW00003816	PADUCAH BARKLEY REGIONAL AIRPORT KY US	20030406	89	28	125.9	37.05639	-88.7742	0	2400	0	2400
GHCND:USW00003816	PADUCAH BARKLEY REGIONAL AIRPORT KY US	20030407	194	89	125.9	37.05639	-88.7742	0	2400	0	2400
GHCND:USW00003816	PADUCAH BARKLEY REGIONAL AIRPORT KY US	20030408	122	44	125.9	37.05639	-88.7742	0	2400	0	2400
GHCND:USW00003816	PADUCAH BARKLEY REGIONAL AIRPORT KY US	20030409	78	22	125.9	37.05639	-88.7742	0	2400	0	2400
GHCND:USW00003816	PADUCAH BARKLEY REGIONAL AIRPORT KY US	20030410	178	33	125.9	37.05639	-88.7742	0	2400	0	2400
GHCND:USW00003816	PADUCAH BARKLEY REGIONAL AIRPORT KY US	20030411	217	28	125.9	37.05639	-88.7742	0	2400	0	2400
GHCND:USW00003816	PADUCAH BARKLEY REGIONAL AIRPORT KY US	20030412	256	56	125.9	37.05639	-88.7742	0	2400	0	2400
GHCND:USW00003816	PADUCAH BARKLEY REGIONAL AIRPORT KY US	20030413	244	94	125.9	37.05639	-88.7742	0	2400	0	2400
GHCND:USW00003816	PADUCAH BARKLEY REGIONAL AIRPORT KY US	20030414	294	89	125.9	37.05639	-88.7742	0	2400	0	2400
GHCND:USW00003816	PADUCAH BARKLEY REGIONAL AIRPORT KY US	20030415	283	150	125.9	37.05639	-88.7742	0	2400	0	2400
GHCND:USW00003816	PADUCAH BARKLEY REGIONAL AIRPORT KY US	20030416	261	139	125.9	37.05639	-88.7742	0	2400	0	2400
GHCND:USW00003816	PADUCAH BARKLEY REGIONAL AIRPORT KY US	20030417	200	117	125.9	37.05639	-88.7742	0	2400	0	2400
GHCND:USW00003816	PADUCAH BARKLEY REGIONAL AIRPORT KY US	20030418	206	100	125.9	37.05639	-88.7742	0	2400	0	2400
GHCND:USW00003816	PADUCAH BARKLEY REGIONAL AIRPORT KY US	20030419	244	133	125.9	37.05639	-88.7742	0	2400	0	2400
GHCND:USW00003816	PADUCAH BARKLEY REGIONAL AIRPORT KY US	20030420	272	122	125.9	37.05639	-88.7742	0	2400	0	2400
GHCND:USW00003816	PADUCAH BARKLEY REGIONAL AIRPORT KY US	20030421	194	94	125.9	37.05639	-88.7742	0	2400	0	2400
GHCND:USW00003816	PADUCAH BARKLEY REGIONAL AIRPORT KY US	20030422	189	50	125.9	37.05639	-88.7742	0	2400	0	2400
GHCND:USW00003816	PADUCAH BARKLEY REGIONAL AIRPORT KY US	20030423	206	28	125.9	37.05639	-88.7742	0	2400	0	2400
GHCND:USW00003816	PADUCAH BARKLEY REGIONAL AIRPORT KY US	20030424	167	89	125.9	37.05639	-88.7742	0	2400	0	2400
GHCND:USW00003816	PADUCAH BARKLEY REGIONAL AIRPORT KY US	20030425	206	111	125.9	37.05639	-88.7742	0	2400	0	2400
GHCND:USW00003816	PADUCAH BARKLEY REGIONAL AIRPORT KY US	20030426	211	89	125.9	37.05639	-88.7742	0	2400	0	2400
GHCND:USW00003816	PADUCAH BARKLEY REGIONAL AIRPORT KY US	20030427	244	67	125.9	37.05639	-88.7742	0	2400	0	2400
GHCND:USW00003816	PADUCAH BARKLEY REGIONAL AIRPORT KY US	20030428	267	111	125.9	37.05639	-88.7742	0	2400	0	2400
GHCND:USW00003816	PADUCAH BARKLEY REGIONAL AIRPORT KY US	20030429	289	150	125.9	37.05639	-88.7742	0	2400	0	2400
GHCND:USW00003816	PADUCAH BARKLEY REGIONAL AIRPORT KY US	20030430	278	161	125.9	37.05639	-88.7742	0	2400	0	2400
GHCND:USW00003816	PADUCAH BARKLEY REGIONAL AIRPORT KY US	20030501	261	161	125.9	37.05639	-88.7742	0	2400	0	2400
GHCND:USW00003816	PADUCAH BARKLEY REGIONAL AIRPORT KY US	20030502	222	139	125.9	37.05639	-88.7742	0	2400	0	2400
GHCND:USW00003816	PADUCAH BARKLEY REGIONAL AIRPORT KY US	20030503	217	111	125.9	37.05639	-88.7742	0	2400	0	2400
GHCND:USW00003816	PADUCAH BARKLEY REGIONAL AIRPORT KY US	20030504	228	111	125.9	37.05639	-88.7742	0	2400	0	2400
GHCND:USW00003816	PADUCAH BARKLEY REGIONAL AIRPORT KY US	20030505	289	172	125.9	37.05639	-88.7742	0	2400	0	2400
GHCND:USW00003816	PADUCAH BARKLEY REGIONAL AIRPORT KY US	20030506	261	167	125.9	37.05639	-88.7742	0	2400	0	2400
GHCND:USW00003816	PADUCAH BARKLEY REGIONAL AIRPORT KY US	20030507	256	161	125.9	37.05639	-88.7742	0	2400	0	2400
GHCND:USW00003816	PADUCAH BARKLEY REGIONAL AIRPORT KY US	20030508	261	139	125.9	37.05639	-88.7742	0	2400	0	2400
GHCND:USW00003816	PADUCAH BARKLEY REGIONAL AIRPORT KY US	20030509	272	233	125.9	37.05639	-88.7742	0	2400	0	2400
GHCND:USW00003816	PADUCAH BARKLEY REGIONAL AIRPORT KY US	20030510	283	211	125.9	37.05639	-88.7742	0	2400	0	2400
GHCND:USW00003816	PADUCAH BARKLEY REGIONAL AIRPORT KY US	20030511	222	144	125.9	37.05639	-88.7742	0	2400	0	2400
GHCND:USW00003816	PADUCAH BARKLEY REGIONAL AIRPORT KY US	20030512	228	111	125.9	37.05639	-88.7742	0	2400	0	2400
GHCND:USW00003816	PADUCAH BARKLEY REGIONAL AIRPORT KY US	20030513	250	94	125.9	37.05639	-88.7742	0	2400	0	2400
GHCND:USW00003816	PADUCAH BARKLEY REGIONAL AIRPORT KY US	20030514	217	139	125.9	37.05639	-88.7742	0	2400	0	2400
GHCND:USW00003816	PADUCAH BARKLEY REGIONAL AIRPORT KY US	20030515	272	167	125.9	37.05639	-88.7742	0	2400	0	2400
GHCND:USW00003816	PADUCAH BARKLEY REGIONAL AIRPORT KY US	20030516	239	156	125.9	37.05639	-88.7742	0	2400	0	2400
GHCND:USW00003816	PADUCAH BARKLEY REGIONAL AIRPORT KY US	20030517	228	183	125.9	37.05639	-88.7742	0	2400	0	2400
GHCND:USW00003816	PADUCAH BARKLEY REGIONAL AIRPORT KY US	20030518	250	189	125.9	37.05639	-88.7742	0	2400	0	2400
GHCND:USW00003816	PADUCAH BARKLEY REGIONAL AIRPORT KY US	20030519	256	194	125.9	37.05639	-88.7742	0	2400	0	2400
GHCND:USW00003816	PADUCAH BARKLEY REGIONAL AIRPORT KY US	20030520	206	133	125.9	37.05639	-88.7742	0	2400	0	2400
GHCND:USW00003816	PADUCAH BARKLEY REGIONAL AIRPORT KY US	20030521	217	111	125.9	37.05639	-88.7742	0	2400	0	2400
GHCND:USW00003816	PADUCAH BARKLEY REGIONAL AIRPORT KY US	20030522	228	106	125.9	37.05639	-88.7742	0	2400	0	2400
GHCND:USW00003816	PADUCAH BARKLEY REGIONAL AIRPORT KY US	20030523	239	89	125.9	37.05639	-88.7742	0	2400	0	2400
GHCND:USW00003816	PADUCAH BARKLEY REGIONAL AIRPORT KY US	20030524	239	89	125.9	37.05639	-88.7742	0	2400	0	2400
GHCND:USW00003816	PADUCAH BARKLEY REGIONAL AIRPORT KY US	20030525	189	100	125.9	37.05639	-88.7742	0	2400	0	2400
GHCND:USW00003816	PADUCAH BARKLEY REGIONAL AIRPORT KY US	20030526	222	89	125.9	37.05639	-88.7742	0	2400	0	2400
GHCND:USW00003816	PADUCAH BARKLEY REGIONAL AIRPORT KY US	20030527	256	106	125.9	37.05639	-88.7742	0	2400	0	2400
GHCND:USW00003816	PADUCAH BARKLEY REGIONAL AIRPORT KY US	20030528	261	128	125.9	37.05639	-88.7742	0	2400	0	2400
GHCND:USW00003816	PADUCAH BARKLEY REGIONAL AIRPORT KY US	20030529	256	144	125.9	37.05639	-88.7742	0	2400	0	2400
GHCND:USW00003816	PADUCAH BARKLEY REGIONAL AIRPORT KY US	20030530	256	111	125.9	37.05639	-88.7742	0	2400	0	2400
GHCND:USW00003816	PADUCAH BARKLEY REGIONAL AIRPORT KY US	20030531	228	133	125.9	37.05639	-88.7742	0	2400	0	2400

GHCND:USW00003816	PADUCAH BARKLEY REGIONAL AIRPORT KY US	20030601	233	94	125.9	37.05639	-88.7742	0	2400	0	2400
GHCND:USW00003816	PADUCAH BARKLEY REGIONAL AIRPORT KY US	20030602	200	111	125.9	37.05639	-88.7742	0	2400	0	2400
GHCND:USW00003816	PADUCAH BARKLEY REGIONAL AIRPORT KY US	20030603	194	139	125.9	37.05639	-88.7742	0	2400	0	2400
GHCND:USW00003816	PADUCAH BARKLEY REGIONAL AIRPORT KY US	20030604	222	106	125.9	37.05639	-88.7742	0	2400	0	2400
GHCND:USW00003816	PADUCAH BARKLEY REGIONAL AIRPORT KY US	20030605	261	89	125.9	37.05639	-88.7742	0	2400	0	2400
GHCND:USW00003816	PADUCAH BARKLEY REGIONAL AIRPORT KY US	20030606	239	144	125.9	37.05639	-88.7742	0	2400	0	2400
GHCND:USW00003816	PADUCAH BARKLEY REGIONAL AIRPORT KY US	20030607	283	156	125.9	37.05639	-88.7742	0	2400	0	2400
GHCND:USW00003816	PADUCAH BARKLEY REGIONAL AIRPORT KY US	20030608	250	144	125.9	37.05639	-88.7742	0	2400	0	2400
GHCND:USW00003816	PADUCAH BARKLEY REGIONAL AIRPORT KY US	20030609	289	128	125.9	37.05639	-88.7742	0	2400	0	2400
GHCND:USW00003816	PADUCAH BARKLEY REGIONAL AIRPORT KY US	20030610	256	172	125.9	37.05639	-88.7742	0	2400	0	2400
GHCND:USW00003816	PADUCAH BARKLEY REGIONAL AIRPORT KY US	20030611	233	183	125.9	37.05639	-88.7742	0	2400	0	2400
GHCND:USW00003816	PADUCAH BARKLEY REGIONAL AIRPORT KY US	20030612	272	200	125.9	37.05639	-88.7742	0	2400	0	2400
GHCND:USW00003816	PADUCAH BARKLEY REGIONAL AIRPORT KY US	20030613	294	200	125.9	37.05639	-88.7742	0	2400	0	2400
GHCND:USW00003816	PADUCAH BARKLEY REGIONAL AIRPORT KY US	20030614	283	194	125.9	37.05639	-88.7742	0	2400	0	2400
GHCND:USW00003816	PADUCAH BARKLEY REGIONAL AIRPORT KY US	20030615	289	189	125.9	37.05639	-88.7742	0	2400	0	2400
GHCND:USW00003816	PADUCAH BARKLEY REGIONAL AIRPORT KY US	20030616	300	189	125.9	37.05639	-88.7742	0	2400	0	2400
GHCND:USW00003816	PADUCAH BARKLEY REGIONAL AIRPORT KY US	20030617	306	183	125.9	37.05639	-88.7742	0	2400	0	2400
GHCND:USW00003816	PADUCAH BARKLEY REGIONAL AIRPORT KY US	20030618	256	178	125.9	37.05639	-88.7742	0	2400	0	2400
GHCND:USW00003816	PADUCAH BARKLEY REGIONAL AIRPORT KY US	20030619	317	161	125.9	37.05639	-88.7742	0	2400	0	2400
GHCND:USW00003816	PADUCAH BARKLEY REGIONAL AIRPORT KY US	20030620	272	133	125.9	37.05639	-88.7742	0	2400	0	2400
GHCND:USW00003816	PADUCAH BARKLEY REGIONAL AIRPORT KY US	20030621	278	111	125.9	37.05639	-88.7742	0	2400	0	2400
GHCND:USW00003816	PADUCAH BARKLEY REGIONAL AIRPORT KY US	20030622	294	133	125.9	37.05639	-88.7742	0	2400	0	2400
GHCND:USW00003816	PADUCAH BARKLEY REGIONAL AIRPORT KY US	20030623	311	144	125.9	37.05639	-88.7742	0	2400	0	2400
GHCND:USW00003816	PADUCAH BARKLEY REGIONAL AIRPORT KY US	20030624	322	178	125.9	37.05639	-88.7742	0	2400	0	2400
GHCND:USW00003816	PADUCAH BARKLEY REGIONAL AIRPORT KY US	20030625	339	183	125.9	37.05639	-88.7742	0	2400	0	2400
GHCND:USW00003816	PADUCAH BARKLEY REGIONAL AIRPORT KY US	20030626	272	172	125.9	37.05639	-88.7742	0	2400	0	2400
GHCND:USW00003816	PADUCAH BARKLEY REGIONAL AIRPORT KY US	20030627	278	133	125.9	37.05639	-88.7742	0	2400	0	2400
GHCND:USW00003816	PADUCAH BARKLEY REGIONAL AIRPORT KY US	20030628	294	133	125.9	37.05639	-88.7742	0	2400	0	2400
GHCND:USW00003816	PADUCAH BARKLEY REGIONAL AIRPORT KY US	20030629	317	161	125.9	37.05639	-88.7742	0	2400	0	2400
GHCND:USW00003816	PADUCAH BARKLEY REGIONAL AIRPORT KY US	20030630	311	194	125.9	37.05639	-88.7742	0	2400	0	2400
GHCND:USW00003816	PADUCAH BARKLEY REGIONAL AIRPORT KY US	20030701	278	200	125.9	37.05639	-88.7742	0	2400	0	2400
GHCND:USW00003816	PADUCAH BARKLEY REGIONAL AIRPORT KY US	20030702	306	183	125.9	37.05639	-88.7742	0	2400	0	2400
GHCND:USW00003816	PADUCAH BARKLEY REGIONAL AIRPORT KY US	20030703	328	200	125.9	37.05639	-88.7742	0	2400	0	2400
GHCND:USW00003816	PADUCAH BARKLEY REGIONAL AIRPORT KY US	20030704	339	228	125.9	37.05639	-88.7742	0	2400	0	2400
GHCND:USW00003816	PADUCAH BARKLEY REGIONAL AIRPORT KY US	20030705	311	222	125.9	37.05639	-88.7742	0	2400	0	2400
GHCND:USW00003816	PADUCAH BARKLEY REGIONAL AIRPORT KY US	20030706	311	228	125.9	37.05639	-88.7742	0	2400	0	2400
GHCND:USW00003816	PADUCAH BARKLEY REGIONAL AIRPORT KY US	20030707	333	233	125.9	37.05639	-88.7742	0	2400	0	2400
GHCND:USW00003816	PADUCAH BARKLEY REGIONAL AIRPORT KY US	20030708	328	244	125.9	37.05639	-88.7742	0	2400	0	2400
GHCND:USW00003816	PADUCAH BARKLEY REGIONAL AIRPORT KY US	20030709	328	239	125.9	37.05639	-88.7742	0	2400	0	2400
GHCND:USW00003816	PADUCAH BARKLEY REGIONAL AIRPORT KY US	20030710	300	228	125.9	37.05639	-88.7742	0	2400	0	2400
GHCND:USW00003816	PADUCAH BARKLEY REGIONAL AIRPORT KY US	20030711	311	183	125.9	37.05639	-88.7742	0	2400	0	2400
GHCND:USW00003816	PADUCAH BARKLEY REGIONAL AIRPORT KY US	20030712	317	222	125.9	37.05639	-88.7742	0	2400	0	2400
GHCND:USW00003816	PADUCAH BARKLEY REGIONAL AIRPORT KY US	20030713	317	194	125.9	37.05639	-88.7742	0	2400	0	2400
GHCND:USW00003816	PADUCAH BARKLEY REGIONAL AIRPORT KY US	20030714	322	178	125.9	37.05639	-88.7742	0	2400	0	2400
GHCND:USW00003816	PADUCAH BARKLEY REGIONAL AIRPORT KY US	20030715	333	233	125.9	37.05639	-88.7742	0	2400	0	2400
GHCND:USW00003816	PADUCAH BARKLEY REGIONAL AIRPORT KY US	20030716	328	200	125.9	37.05639	-88.7742	0	2400	0	2400
GHCND:USW00003816	PADUCAH BARKLEY REGIONAL AIRPORT KY US	20030717	322	178	125.9	37.05639	-88.7742	0	2400	0	2400
GHCND:USW00003816	PADUCAH BARKLEY REGIONAL AIRPORT KY US	20030718	250	200	125.9	37.05639	-88.7742	0	2400	0	2400
GHCND:USW00003816	PADUCAH BARKLEY REGIONAL AIRPORT KY US	20030719	306	200	125.9	37.05639	-88.7742	0	2400	0	2400
GHCND:USW00003816	PADUCAH BARKLEY REGIONAL AIRPORT KY US	20030720	322	194	125.9	37.05639	-88.7742	0	2400	0	2400
GHCND:USW00003816	PADUCAH BARKLEY REGIONAL AIRPORT KY US	20030721	333	222	125.9	37.05639	-88.7742	0	2400	0	2400
GHCND:USW00003816	PADUCAH BARKLEY REGIONAL AIRPORT KY US	20030722	294	194	125.9	37.05639	-88.7742	0	2400	0	2400
GHCND:USW00003816	PADUCAH BARKLEY REGIONAL AIRPORT KY US	20030723	278	167	125.9	37.05639	-88.7742	0	2400	0	2400
GHCND:USW00003816	PADUCAH BARKLEY REGIONAL AIRPORT KY US	20030724	283	150	125.9	37.05639	-88.7742	0	2400	0	2400
GHCND:USW00003816	PADUCAH BARKLEY REGIONAL AIRPORT KY US	20030725	300	150	125.9	37.05639	-88.7742	0	2400	0	2400
GHCND:USW00003816	PADUCAH BARKLEY REGIONAL AIRPORT KY US	20030726	317	167	125.9	37.05639	-88.7742	0	2400	0	2400
GHCND:USW00003816	PADUCAH BARKLEY REGIONAL AIRPORT KY US	20030727	339	222	125.9	37.05639	-88.7742	0	2400	0	2400
GHCND:USW00003816	PADUCAH BARKLEY REGIONAL AIRPORT KY US	20030728	344	222	125.9	37.05639	-88.7742	0	2400	0	2400
GHCND:USW00003816	PADUCAH BARKLEY REGIONAL AIRPORT KY US	20030729	289	200	125.9	37.05639	-88.7742	0	2400	0	2400
GHCND:USW00003816	PADUCAH BARKLEY REGIONAL AIRPORT KY US	20030730	294	189	125.9	37.05639	-88.7742	0	2400	0	2400
GHCND:USW00003816	PADUCAH BARKLEY REGIONAL AIRPORT KY US	20030731	306	200	125.9	37.05639	-88.7742	0	2400	0	2400
GHCND:USW00003816	PADUCAH BARKLEY REGIONAL AIRPORT KY US	20030801	306	206	125.9	37.05639	-88.7742	0	2400	0	2400
GHCND:USW00003816	PADUCAH BARKLEY REGIONAL AIRPORT KY US	20030802	267	194	125.9	37.05639	-88.7742	0	2400	0	2400
GHCND:USW00003816	PADUCAH BARKLEY REGIONAL AIRPORT KY US	20030803	294	200	125.9	37.05639	-88.7742	0	2400	0	2400
GHCND:USW00003816	PADUCAH BARKLEY REGIONAL AIRPORT KY US	20030804	300	183	125.9	37.05639	-88.7742	0	2400	0	2400
GHCND:USW00003816	PADUCAH BARKLEY REGIONAL AIRPORT KY US	20030805	311	189	125.9	37.05639	-88.7742	0	2400	0	2400
GHCND:USW00003816	PADUCAH BARKLEY REGIONAL AIRPORT KY US	20030806	300	194	125.9	37.05639	-88.7742	0	2400	0	2400
GHCND:USW00003816	PADUCAH BARKLEY REGIONAL AIRPORT KY US	20030807	306	183	125.9	37.05639	-88.7742	0	2400	0	2400
GHCND:USW00003816	PADUCAH BARKLEY REGIONAL AIRPORT KY US	20030808	306	178	125.9	37.05639	-88.7742	0	2400	0	2400
GHCND:USW00003816	PADUCAH BARKLEY REGIONAL AIRPORT KY US	20030809	294	178	125.9	37.05639	-88.7742	0	2400	0	2400
GHCND:USW00003816	PADUCAH BARKLEY REGIONAL AIRPORT KY US	20030810	289	172	125.9	37.05639	-88.7742	0	2400	0	2400
GHCND:USW00003816	PADUCAH BARKLEY REGIONAL AIRPORT KY US	20030811	289	167	125.9	37.05639	-88.7742	0	2400	0	2400
GHCND:USW00003816	PADUCAH BARKLEY REGIONAL AIRPORT KY US	20030812	294	172	125.9	37.05639	-88.7742	0	2400	0	2400
GHCND:USW00003816	PADUCAH BARKLEY REGIONAL AIRPORT KY US	20030813	289	200	125.9	37.05639	-88.7742	0	2400	0	2400
GHCND:USW00003816	PADUCAH BARKLEY REGIONAL AIRPORT KY US	20030814	322	200	125.9	37.05639	-88.7742	0	2400	0	2400
GHCND:USW00003816	PADUCAH BARKLEY REGIONAL AIRPORT KY US	20030815	328	200	125.9	37.05639	-88.7742	0	2400	0	2400
GHCND:USW00003816	PADUCAH BARKLEY REGIONAL AIRPORT KY US	20030816	333	206	125.9	37.05639	-88.7742	0	2400	0	2400
GHCND:USW00003816	PADUCAH BARKLEY REGIONAL AIRPORT KY US	20030817	361	217	125.9	37.05639	-88.7742	0	2400	0	2400
GHCND:USW00003816	PADUCAH BARKLEY REGIONAL AIRPORT KY US	20030818	333	206	125.9	37.05639	-88.7742	0	2400	0	2400
GHCND:USW00003816	PADUCAH BARKLEY REGIONAL AIRPORT KY US	20030819	328	194	125.9	37.05639	-88.7742	0	2400	0	2400
GHCND:USW00003816	PADUCAH BARKLEY REGIONAL AIRPORT KY US	20030820	339	172	125.9	37.05639	-88.7742	0	2400	0	2400
GHCND:USW00003816	PADUCAH BARKLEY REGIONAL AIRPORT KY US	20030821	350	200	125.9	37.05639	-88.7742	0	2400	0	2400
GHCND:USW00003816	PADUCAH BARKLEY REGIONAL AIRPORT KY US	20030822	350	211	125.9	37.05639	-88.7742	0	2400	0	2400
GHCND:USW00003816	PADUCAH BARKLEY REGIONAL AIRPORT KY US	20030823	317	194	125.9	37.05639	-88.7742	0	2400	0	2400
GHCND:USW00003816	PADUCAH BARKLEY REGIONAL AIRPORT KY US	20030824	317	178	125.9	37.05639	-88.7742	0	2400	0	2400
GHCND:USW00003816	PADUCAH BARKLEY REGIONAL AIRPORT KY US	20030825	333	172	125.9	37.05639	-88.7742	0	2400	0	2400
GHCND:USW00003816	PADUCAH BARKLEY REGIONAL AIRPORT KY US	20030826	350	194	125.9	37.05639	-88.7742	0	2400	0	2400
GHCND:USW00003816	PADUCAH BARKLEY REGIONAL AIRPORT KY US	20030827	356	217	125.9	37.05639	-88.7742	0	2400	0	2400
GHCND:USW00003816	PADUCAH BARKLEY REGIONAL AIRPORT KY US	20030828	317	211	125.9	37.05639	-88.7742	0	2400	0	2400
GHCND:USW00003816	PADUCAH BARKLEY REGIONAL AIRPORT KY US	20030829	328	228	125.9	37.05639	-88.7742	0	2400	0	2400
GHCND:USW00003816	PADUCAH BARKLEY REGIONAL AIRPORT KY US	20030830	283	222	125.9	37.05639	-88.7742	0	2400	0	2400
GHCND:USW00003816	PADUCAH BARKLEY REGIONAL AIRPORT KY US	20030831	317	222	125.9	37.05639	-88.7742	0	2400	0	2400
GHCND:USW00003816	PADUCAH BARKLEY REGIONAL AIRPORT KY US	20030901	300	222	125.9	37.05639	-88.7742	0	2400	0	2400
GHCND:USW00003816	PADUCAH BARKLEY REGIONAL AIRPORT KY US	20030902	239	222	125.9	37.05639	-88.7742	0	2400	0	2400
GHCND:USW00003816	PADUCAH BARKLEY REGIONAL AIRPORT KY US	20030903	250	172	125.9	37.05639	-88.7742	0	2400	0	2400
GHCND:USW00003816	PADUCAH BARKLEY REGIONAL AIRPORT KY US	20030904	261	144	125.9	37.05639	-88.7742	0	2400	0	2400
GHCND:USW00003816	PADUCAH BARKLEY REGIONAL AIRPORT KY US	20030905	256	122	125.9	37.05639	-88.7742	0	2400	0	2400
GHCND:USW00003816	PADUCAH BARKLEY REGIONAL AIRPORT KY US	20030906	267	117	125.9	37.05639	-88.7742	0	2400	0	2400
GHCND:USW00003816	PADUCAH BARKLEY REGIONAL AIRPORT KY US	20030907	278	117	125.9	37.05639	-88.7742	0	2400	0	2400
GHCND:USW00003816	PADUCAH BARKLEY REGIONAL AIRPORT KY US	20030908	278	128	125.9	37.05639	-88.7742	0	2400	0	2400
GHCND:USW00003816	PADUCAH BARKLEY REGIONAL AIRPORT KY US	20030909	289	139	125.9	37.05639	-88.7742	0	2400	0	2400
GHCND:USW00003816	PADUCAH BARKLEY REGIONAL AIRPORT KY US	20030910	306	150	125.9	37.05639	-88.7742	0	2400	0	2400
GHCND:USW00003816	PADUCAH BARKLEY REGIONAL AIRPORT KY US	20030911	306	156	125.9	37.05639	-88.7742	0	2400	0	2400
GHCND:USW00003816	PADUCAH BARKLEY REGIONAL AIRPORT KY US	20030912	294	189	125.9	37.05639	-88.7742	0	2400	0	2400
GHCND:USW00003816	PADUCAH BARKLEY REGIONAL AIRPORT KY US	20030913	283	172	125.9	37.05639	-88.7742	0	2400	0	2400
GHCND:USW00003816	PADUCAH BARKLEY REGIONAL AIRPORT KY US	20030914	256	161	125.9	37.05639	-88.7742	0	2400	0	2400
GHCND:USW00003816	PADUCAH BARKLEY REGIONAL AIRPORT KY US	20030915	267	117	125.9	37.05639	-88.7742	0	2400	0	2400
GHCND:USW00003816	PADUCAH BARKLEY REGIONAL AIRPORT KY US	20030916	272	100	125.9	37.05639	-88.7742	0	2400	0	2400
GHCND:USW00003816	PADUCAH BARKLEY REGIONAL AIRPORT KY US	20030917	294	100	125.9	37.05639	-88.7742	0	2400	0	2400
GHCND:USW00003816	PADUCAH BARKLEY REGIONAL AIRPORT KY US	20030918	300	144	125.9	37.05639	-88.7742	0	2400	0	2400
GHCND:USW00003816	PADUCAH BARKLEY REGIONAL AIRPORT KY US	20030919	222	83	125.9	37.05639	-88.7742	0	2400	0	2400
GHCND:USW00003816	PADUCAH BARKLEY REGIONAL AIRPORT KY US	20030920	250	67	125.9	37.05639	-88.7742	0	2400	0	2400
GHCND:USW00003816	PADUCAH BARKLEY REGIONAL AIRPORT KY US	20030921	228	111	125.9	37.05639	-88.7742	0	2400	0	2400
GHCND:USW00003816	PADUCAH BARKLEY REGIONAL AIRPORT KY US	20030922	256	161	125.9	37.05639	-88.7742	0	2400	0	2400
GHCND:USW00003816	PADUCAH BARKLEY REGIONAL AIRPORT KY US	20030923	244	111	125.9	37.05639	-88.7742	0	2400	0	2400
GHCND:USW00003816	PADUCAH BARKLEY REGIONAL AIRPORT KY US	20030924	278	111	125.9	37.05639	-88.7742	0	2400	0	2400
GHCND:USW00003816	PADUCAH BARKLEY REGIONAL AIRPORT KY US	20030925	244	117	125.9	37.05639	-88.7742	0	2400	0	2400
GHCND:USW00003816	PADUCAH BARKLEY REGIONAL AIRPORT KY US	20030926	283	111	125.9	37.05639	-88.7742	0	2400	0	2400
GHCND:USW00003816	PADUCAH BARKLEY REGIONAL AIRPORT KY US	20030927	239	106	125.9	37.05639	-88.7742	0	2400	0	2400
GHCND:USW00003816	PADUCAH BARKLEY REGIONAL AIRPORT KY US	20030928	189	72	125.9	37.05639	-88.7742	0	2400	0	2400
GHCND:USW00003816	PADUCAH BARKLEY REGIONAL AIRPORT KY US	20030929	194	44	125.9	37.05639	-88.7742	0	2400	0	2400
GHCND:USW00003816	PADUCAH BARKLEY REGIONAL AIRPORT KY US	20030930	206	61	125.9	37.05639	-88.7742	0	2400	0	2400
GHCND:USW00003816	PADUCAH BARKLEY REGIONAL AIRPORT KY US	20031001	172	50	125.9	37.05639	-88.7742	0	2400	0	2400
GHCND:USW00003816	PADUCAH BARKLEY REGIONAL AIRPORT KY US	20031002	167	33	125.9	37.05639	-88.7742	0	2400	0	2400

GHCND:USW00003816	PADUCAH BARKLEY REGIONAL AIRPORT KY US	20031003	194	22	125.9	37.05639	-88.7742	0	2400	0	2400
GHCND:USW00003816	PADUCAH BARKLEY REGIONAL AIRPORT KY US	20031004	222	78	125.9	37.05639	-88.7742	0	2400	0	2400
GHCND:USW00003816	PADUCAH BARKLEY REGIONAL AIRPORT KY US	20031005	206	78	125.9	37.05639	-88.7742	0	2400	0	2400
GHCND:USW00003816	PADUCAH BARKLEY REGIONAL AIRPORT KY US	20031006	256	67	125.9	37.05639	-88.7742	0	2400	0	2400
GHCND:USW00003816	PADUCAH BARKLEY REGIONAL AIRPORT KY US	20031007	272	89	125.9	37.05639	-88.7742	0	2400	0	2400
GHCND:USW00003816	PADUCAH BARKLEY REGIONAL AIRPORT KY US	20031008	278	100	125.9	37.05639	-88.7742	0	2400	0	2400
GHCND:USW00003816	PADUCAH BARKLEY REGIONAL AIRPORT KY US	20031009	228	139	125.9	37.05639	-88.7742	0	2400	0	2400
GHCND:USW00003816	PADUCAH BARKLEY REGIONAL AIRPORT KY US	20031010	267	156	125.9	37.05639	-88.7742	0	2400	0	2400
GHCND:USW00003816	PADUCAH BARKLEY REGIONAL AIRPORT KY US	20031011	278	139	125.9	37.05639	-88.7742	0	2400	0	2400
GHCND:USW00003816	PADUCAH BARKLEY REGIONAL AIRPORT KY US	20031012	244	89	125.9	37.05639	-88.7742	0	2400	0	2400
GHCND:USW00003816	PADUCAH BARKLEY REGIONAL AIRPORT KY US	20031013	239	67	125.9	37.05639	-88.7742	0	2400	0	2400
GHCND:USW00003816	PADUCAH BARKLEY REGIONAL AIRPORT KY US	20031014	194	94	125.9	37.05639	-88.7742	0	2400	0	2400
GHCND:USW00003816	PADUCAH BARKLEY REGIONAL AIRPORT KY US	20031015	228	50	125.9	37.05639	-88.7742	0	2400	0	2400
GHCND:USW00003816	PADUCAH BARKLEY REGIONAL AIRPORT KY US	20031016	244	83	125.9	37.05639	-88.7742	0	2400	0	2400
GHCND:USW00003816	PADUCAH BARKLEY REGIONAL AIRPORT KY US	20031017	144	44	125.9	37.05639	-88.7742	0	2400	0	2400
GHCND:USW00003816	PADUCAH BARKLEY REGIONAL AIRPORT KY US	20031018	200	33	125.9	37.05639	-88.7742	0	2400	0	2400
GHCND:USW00003816	PADUCAH BARKLEY REGIONAL AIRPORT KY US	20031019	261	72	125.9	37.05639	-88.7742	0	2400	0	2400
GHCND:USW00003816	PADUCAH BARKLEY REGIONAL AIRPORT KY US	20031020	278	83	125.9	37.05639	-88.7742	0	2400	0	2400
GHCND:USW00003816	PADUCAH BARKLEY REGIONAL AIRPORT KY US	20031021	256	100	125.9	37.05639	-88.7742	0	2400	0	2400
GHCND:USW00003816	PADUCAH BARKLEY REGIONAL AIRPORT KY US	20031022	228	78	125.9	37.05639	-88.7742	0	2400	0	2400
GHCND:USW00003816	PADUCAH BARKLEY REGIONAL AIRPORT KY US	20031023	233	72	125.9	37.05639	-88.7742	0	2400	0	2400
GHCND:USW00003816	PADUCAH BARKLEY REGIONAL AIRPORT KY US	20031024	244	56	125.9	37.05639	-88.7742	0	2400	0	2400
GHCND:USW00003816	PADUCAH BARKLEY REGIONAL AIRPORT KY US	20031025	228	94	125.9	37.05639	-88.7742	0	2400	0	2400
GHCND:USW00003816	PADUCAH BARKLEY REGIONAL AIRPORT KY US	20031026	144	50	125.9	37.05639	-88.7742	0	2400	0	2400
GHCND:USW00003816	PADUCAH BARKLEY REGIONAL AIRPORT KY US	20031027	144	11	125.9	37.05639	-88.7742	0	2400	0	2400
GHCND:USW00003816	PADUCAH BARKLEY REGIONAL AIRPORT KY US	20031028	128	50	125.9	37.05639	-88.7742	0	2400	0	2400
GHCND:USW00003816	PADUCAH BARKLEY REGIONAL AIRPORT KY US	20031029	189	28	125.9	37.05639	-88.7742	0	2400	0	2400
GHCND:USW00003816	PADUCAH BARKLEY REGIONAL AIRPORT KY US	20031030	244	128	125.9	37.05639	-88.7742	0	2400	0	2400
GHCND:USW00003816	PADUCAH BARKLEY REGIONAL AIRPORT KY US	20031031	261	200	125.9	37.05639	-88.7742	0	2400	0	2400
GHCND:USW00003816	PADUCAH BARKLEY REGIONAL AIRPORT KY US	20031101	250	144	125.9	37.05639	-88.7742	0	2400	0	2400
GHCND:USW00003816	PADUCAH BARKLEY REGIONAL AIRPORT KY US	20031102	261	128	125.9	37.05639	-88.7742	0	2400	0	2400
GHCND:USW00003816	PADUCAH BARKLEY REGIONAL AIRPORT KY US	20031103	267	100	125.9	37.05639	-88.7742	0	2400	0	2400
GHCND:USW00003816	PADUCAH BARKLEY REGIONAL AIRPORT KY US	20031104	267	150	125.9	37.05639	-88.7742	0	2400	0	2400
GHCND:USW00003816	PADUCAH BARKLEY REGIONAL AIRPORT KY US	20031105	211	83	125.9	37.05639	-88.7742	0	2400	0	2400
GHCND:USW00003816	PADUCAH BARKLEY REGIONAL AIRPORT KY US	20031106	83	61	125.9	37.05639	-88.7742	0	2400	0	2400
GHCND:USW00003816	PADUCAH BARKLEY REGIONAL AIRPORT KY US	20031107	83	11	125.9	37.05639	-88.7742	0	2400	0	2400
GHCND:USW00003816	PADUCAH BARKLEY REGIONAL AIRPORT KY US	20031108	117	-11	125.9	37.05639	-88.7742	0	2400	0	2400
GHCND:USW00003816	PADUCAH BARKLEY REGIONAL AIRPORT KY US	20031109	117	0	125.9	37.05639	-88.7742	0	2400	0	2400
GHCND:USW00003816	PADUCAH BARKLEY REGIONAL AIRPORT KY US	20031110	183	44	125.9	37.05639	-88.7742	0	2400	0	2400
GHCND:USW00003816	PADUCAH BARKLEY REGIONAL AIRPORT KY US	20031111	211	156	125.9	37.05639	-88.7742	0	2400	0	2400
GHCND:USW00003816	PADUCAH BARKLEY REGIONAL AIRPORT KY US	20031112	239	78	125.9	37.05639	-88.7742	0	2400	0	2400
GHCND:USW00003816	PADUCAH BARKLEY REGIONAL AIRPORT KY US	20031113	100	-17	125.9	37.05639	-88.7742	0	2400	0	2400
GHCND:USW00003816	PADUCAH BARKLEY REGIONAL AIRPORT KY US	20031114	83	-22	125.9	37.05639	-88.7742	0	2400	0	2400
GHCND:USW00003816	PADUCAH BARKLEY REGIONAL AIRPORT KY US	20031115	94	50	125.9	37.05639	-88.7742	0	2400	0	2400
GHCND:USW00003816	PADUCAH BARKLEY REGIONAL AIRPORT KY US	20031116	128	94	125.9	37.05639	-88.7742	0	2400	0	2400
GHCND:USW00003816	PADUCAH BARKLEY REGIONAL AIRPORT KY US	20031117	200	111	125.9	37.05639	-88.7742	0	2400	0	2400
GHCND:USW00003816	PADUCAH BARKLEY REGIONAL AIRPORT KY US	20031118	206	139	125.9	37.05639	-88.7742	0	2400	0	2400
GHCND:USW00003816	PADUCAH BARKLEY REGIONAL AIRPORT KY US	20031119	167	83	125.9	37.05639	-88.7742	0	2400	0	2400
GHCND:USW00003816	PADUCAH BARKLEY REGIONAL AIRPORT KY US	20031120	217	50	125.9	37.05639	-88.7742	0	2400	0	2400
GHCND:USW00003816	PADUCAH BARKLEY REGIONAL AIRPORT KY US	20031121	211	94	125.9	37.05639	-88.7742	0	2400	0	2400
GHCND:USW00003816	PADUCAH BARKLEY REGIONAL AIRPORT KY US	20031122	222	139	125.9	37.05639	-88.7742	0	2400	0	2400
GHCND:USW00003816	PADUCAH BARKLEY REGIONAL AIRPORT KY US	20031123	211	22	125.9	37.05639	-88.7742	0	2400	0	2400
GHCND:USW00003816	PADUCAH BARKLEY REGIONAL AIRPORT KY US	20031124	39	-22	125.9	37.05639	-88.7742	0	2400	0	2400
GHCND:USW00003816	PADUCAH BARKLEY REGIONAL AIRPORT KY US	20031125	78	-33	125.9	37.05639	-88.7742	0	2400	0	2400
GHCND:USW00003816	PADUCAH BARKLEY REGIONAL AIRPORT KY US	20031126	139	28	125.9	37.05639	-88.7742	0	2400	0	2400
GHCND:USW00003816	PADUCAH BARKLEY REGIONAL AIRPORT KY US	20031127	139	56	125.9	37.05639	-88.7742	0	2400	0	2400
GHCND:USW00003816	PADUCAH BARKLEY REGIONAL AIRPORT KY US	20031128	56	-6	125.9	37.05639	-88.7742	0	2400	0	2400
GHCND:USW00003816	PADUCAH BARKLEY REGIONAL AIRPORT KY US	20031129	67	-50	125.9	37.05639	-88.7742	0	2400	0	2400
GHCND:USW00003816	PADUCAH BARKLEY REGIONAL AIRPORT KY US	20031130	150	28	125.9	37.05639	-88.7742	0	2400	0	2400
GHCND:USW00003816	PADUCAH BARKLEY REGIONAL AIRPORT KY US	20031201	100	-28	125.9	37.05639	-88.7742	0	2400	0	2400
GHCND:USW00003816	PADUCAH BARKLEY REGIONAL AIRPORT KY US	20031202	94	-28	125.9	37.05639	-88.7742	0	2400	0	2400
GHCND:USW00003816	PADUCAH BARKLEY REGIONAL AIRPORT KY US	20031203	83	33	125.9	37.05639	-88.7742	0	2400	0	2400
GHCND:USW00003816	PADUCAH BARKLEY REGIONAL AIRPORT KY US	20031204	78	39	125.9	37.05639	-88.7742	0	2400	0	2400
GHCND:USW00003816	PADUCAH BARKLEY REGIONAL AIRPORT KY US	20031205	39	22	125.9	37.05639	-88.7742	0	2400	0	2400
GHCND:USW00003816	PADUCAH BARKLEY REGIONAL AIRPORT KY US	20031206	89	-28	125.9	37.05639	-88.7742	0	2400	0	2400
GHCND:USW00003816	PADUCAH BARKLEY REGIONAL AIRPORT KY US	20031207	106	-28	125.9	37.05639	-88.7742	0	2400	0	2400
GHCND:USW00003816	PADUCAH BARKLEY REGIONAL AIRPORT KY US	20031208	133	11	125.9	37.05639	-88.7742	0	2400	0	2400
GHCND:USW00003816	PADUCAH BARKLEY REGIONAL AIRPORT KY US	20031209	172	122	125.9	37.05639	-88.7742	0	2400	0	2400
GHCND:USW00003816	PADUCAH BARKLEY REGIONAL AIRPORT KY US	20031210	128	6	125.9	37.05639	-88.7742	0	2400	0	2400
GHCND:USW00003816	PADUCAH BARKLEY REGIONAL AIRPORT KY US	20031211	33	-39	125.9	37.05639	-88.7742	0	2400	0	2400
GHCND:USW00003816	PADUCAH BARKLEY REGIONAL AIRPORT KY US	20031212	39	-61	125.9	37.05639	-88.7742	0	2400	0	2400
GHCND:USW00003816	PADUCAH BARKLEY REGIONAL AIRPORT KY US	20031213	22	-11	125.9	37.05639	-88.7742	0	2400	0	2400
GHCND:USW00003816	PADUCAH BARKLEY REGIONAL AIRPORT KY US	20031214	17	-11	125.9	37.05639	-88.7742	0	2400	0	2400
GHCND:USW00003816	PADUCAH BARKLEY REGIONAL AIRPORT KY US	20031215	111	-17	125.9	37.05639	-88.7742	0	2400	0	2400
GHCND:USW00003816	PADUCAH BARKLEY REGIONAL AIRPORT KY US	20031216	117	-11	125.9	37.05639	-88.7742	0	2400	0	2400
GHCND:USW00003816	PADUCAH BARKLEY REGIONAL AIRPORT KY US	20031217	56	-56	125.9	37.05639	-88.7742	0	2400	0	2400
GHCND:USW00003816	PADUCAH BARKLEY REGIONAL AIRPORT KY US	20031218	56	11	125.9	37.05639	-88.7742	0	2400	0	2400
GHCND:USW00003816	PADUCAH BARKLEY REGIONAL AIRPORT KY US	20031219	33	-33	125.9	37.05639	-88.7742	0	2400	0	2400
GHCND:USW00003816	PADUCAH BARKLEY REGIONAL AIRPORT KY US	20031220	33	-61	125.9	37.05639	-88.7742	0	2400	0	2400
GHCND:USW00003816	PADUCAH BARKLEY REGIONAL AIRPORT KY US	20031221	122	-6	125.9	37.05639	-88.7742	0	2400	0	2400
GHCND:USW00003816	PADUCAH BARKLEY REGIONAL AIRPORT KY US	20031222	144	94	125.9	37.05639	-88.7742	0	2400	0	2400
GHCND:USW00003816	PADUCAH BARKLEY REGIONAL AIRPORT KY US	20031223	139	11	125.9	37.05639	-88.7742	0	2400	0	2400
GHCND:USW00003816	PADUCAH BARKLEY REGIONAL AIRPORT KY US	20031224	11	-61	125.9	37.05639	-88.7742	0	2400	0	2400
GHCND:USW00003816	PADUCAH BARKLEY REGIONAL AIRPORT KY US	20031225	56	-78	125.9	37.05639	-88.7742	0	2400	0	2400
GHCND:USW00003816	PADUCAH BARKLEY REGIONAL AIRPORT KY US	20031226	94	-61	125.9	37.05639	-88.7742	0	2400	0	2400
GHCND:USW00003816	PADUCAH BARKLEY REGIONAL AIRPORT KY US	20031227	161	-39	125.9	37.05639	-88.7742	0	2400	0	2400
GHCND:USW00003816	PADUCAH BARKLEY REGIONAL AIRPORT KY US	20031228	167	106	125.9	37.05639	-88.7742	0	2400	0	2400
GHCND:USW00003816	PADUCAH BARKLEY REGIONAL AIRPORT KY US	20031229	117	0	125.9	37.05639	-88.7742	0	2400	0	2400
GHCND:USW00003816	PADUCAH BARKLEY REGIONAL AIRPORT KY US	20031230	100	-33	125.9	37.05639	-88.7742	0	2400	0	2400
GHCND:USW00003816	PADUCAH BARKLEY REGIONAL AIRPORT KY US	20031231	128	11	125.9	37.05639	-88.7742	0	2400	0	2400
GHCND:USW00003816	PADUCAH BARKLEY REGIONAL AIRPORT KY US	20040101	150	61	125.9	37.05639	-88.7742	0	2400	0	2400
GHCND:USW00003816	PADUCAH BARKLEY REGIONAL AIRPORT KY US	20040102	189	139	125.9	37.05639	-88.7742	0	2400	0	2400
GHCND:USW00003816	PADUCAH BARKLEY REGIONAL AIRPORT KY US	20040103	206	183	125.9	37.05639	-88.7742	0	2400	0	2400
GHCND:USW00003816	PADUCAH BARKLEY REGIONAL AIRPORT KY US	20040104	194	22	125.9	37.05639	-88.7742	0	2400	0	2400
GHCND:USW00003816	PADUCAH BARKLEY REGIONAL AIRPORT KY US	20040105	22	-44	125.9	37.05639	-88.7742	0	2400	0	2400
GHCND:USW00003816	PADUCAH BARKLEY REGIONAL AIRPORT KY US	20040106	-44	-111	125.9	37.05639	-88.7742	0	2400	0	2400
GHCND:USW00003816	PADUCAH BARKLEY REGIONAL AIRPORT KY US	20040107	-6	-106	125.9	37.05639	-88.7742	0	2400	0	2400
GHCND:USW00003816	PADUCAH BARKLEY REGIONAL AIRPORT KY US	20040108	39	-11	125.9	37.05639	-88.7742	0	2400	0	2400
GHCND:USW00003816	PADUCAH BARKLEY REGIONAL AIRPORT KY US	20040109	39	-17	125.9	37.05639	-88.7742	0	2400	0	2400
GHCND:USW00003816	PADUCAH BARKLEY REGIONAL AIRPORT KY US	20040110	22	-61	125.9	37.05639	-88.7742	0	2400	0	2400
GHCND:USW00003816	PADUCAH BARKLEY REGIONAL AIRPORT KY US	20040111	106	-39	125.9	37.05639	-88.7742	0	2400	0	2400
GHCND:USW00003816	PADUCAH BARKLEY REGIONAL AIRPORT KY US	20040112	122	0	125.9	37.05639	-88.7742	0	2400	0	2400
GHCND:USW00003816	PADUCAH BARKLEY REGIONAL AIRPORT KY US	20040113	111	-22	125.9	37.05639	-88.7742	0	2400	0	2400
GHCND:USW00003816	PADUCAH BARKLEY REGIONAL AIRPORT KY US	20040114	128	-44	125.9	37.05639	-88.7742	0	2400	0	2400
GHCND:USW00003816	PADUCAH BARKLEY REGIONAL AIRPORT KY US	20040115	50	-39	125.9	37.05639	-88.7742	0	2400	0	2400
GHCND:USW00003816	PADUCAH BARKLEY REGIONAL AIRPORT KY US	20040116	106	-44	125.9	37.05639	-88.7742	0	2400	0	2400
GHCND:USW00003816	PADUCAH BARKLEY REGIONAL AIRPORT KY US	20040117	94	50	125.9	37.05639	-88.7742	0	2400	0	2400
GHCND:USW00003816	PADUCAH BARKLEY REGIONAL AIRPORT KY US	20040118	78	-50	125.9	37.05639	-88.7742	0	2400	0	2400
GHCND:USW00003816	PADUCAH BARKLEY REGIONAL AIRPORT KY US	20040119	-39	-94	125.9	37.05639	-88.7742	0	2400	0	2400
GHCND:USW00003816	PADUCAH BARKLEY REGIONAL AIRPORT KY US	20040120	0	-94	125.9	37.05639	-88.7742	0	2400	0	2400
GHCND:USW00003816	PADUCAH BARKLEY REGIONAL AIRPORT KY US	20040121	44	-28	125.9	37.05639	-88.7742	0	2400	0	2400
GHCND:USW00003816	PADUCAH BARKLEY REGIONAL AIRPORT KY US	20040122	28	-78	125.9	37.05639	-88.7742	0	2400	0	2400
GHCND:USW00003816	PADUCAH BARKLEY REGIONAL AIRPORT KY US	20040123	67	-94	125.9	37.05639	-88.7742	0	2400	0	2400
GHCND:USW00003816	PADUCAH BARKLEY REGIONAL AIRPORT KY US	20040124	78	0	125.9	37.05639	-88.7742	0	2400	0	2400
GHCND:USW00003816	PADUCAH BARKLEY REGIONAL AIRPORT KY US	20040125	17	-11	125.9	37.05639	-88.7742	0	2400	0	2400
GHCND:USW00003816	PADUCAH BARKLEY REGIONAL AIRPORT KY US	20040126	67	-11	125.9	37.05639	-88.7742	0	2400	0	2400
GHCND:USW00003816	PADUCAH BARKLEY REGIONAL AIRPORT KY US	20040127	-11	-83	125.9	37.05639	-88.7742	0	2400	0	2400
GHCND:USW00003816	PADUCAH BARKLEY REGIONAL AIRPORT KY US	20040128	6	-111	125.9	37.05639	-88.7742	0	2400	0	2400
GHCND:USW00003816	PADUCAH BARKLEY REGIONAL AIRPORT KY US	20040129	89	-89	125.9	37.05639	-88.7742	0	2400	0	2400
GHCND:USW00003816	PADUCAH BARKLEY REGIONAL AIRPORT KY US	20040130	-61	-133	125.9	37.05639	-88.7742	0	2400	0	2400
GHCND:USW00003816	PADUCAH BARKLEY REGIONAL AIRPORT KY US	20040131	-11	-144	125.9	37.05639	-88.7742	0	2400	0	2400
GHCND:USW00003816	PADUCAH BARKLEY REGIONAL AIRPORT KY US	20040201	100	-72	125.9	37.05639	-88.7742	0	2400	0	2400
GHCND:USW00003816	PADUCAH BARKLEY REGIONAL AIRPORT KY US	20040202	72	11	125.9	37.05639	-88.7742	0	2400	0	2400
GHCND:USW00003816	PADUCAH BARKLEY REGIONAL AIRPORT KY US	20040203	28	-44	125.9	37.05639	-88.7742	0	2400	0	2400

GHCND:USW00003816	PADUCAH BARKLEY REGIONAL AIRPORT KY US	20040204	44	-61	125.9	37.05639	-88.7742	0	2400	0	2400
GHCND:USW00003816	PADUCAH BARKLEY REGIONAL AIRPORT KY US	20040205	33	0	125.9	37.05639	-88.7742	0	2400	0	2400
GHCND:USW00003816	PADUCAH BARKLEY REGIONAL AIRPORT KY US	20040206	17	-17	125.9	37.05639	-88.7742	0	2400	0	2400
GHCND:USW00003816	PADUCAH BARKLEY REGIONAL AIRPORT KY US	20040207	-17	-67	125.9	37.05639	-88.7742	0	2400	0	2400
GHCND:USW00003816	PADUCAH BARKLEY REGIONAL AIRPORT KY US	20040208	28	-94	125.9	37.05639	-88.7742	0	2400	0	2400
GHCND:USW00003816	PADUCAH BARKLEY REGIONAL AIRPORT KY US	20040209	39	0	125.9	37.05639	-88.7742	0	2400	0	2400
GHCND:USW00003816	PADUCAH BARKLEY REGIONAL AIRPORT KY US	20040210	100	-22	125.9	37.05639	-88.7742	0	2400	0	2400
GHCND:USW00003816	PADUCAH BARKLEY REGIONAL AIRPORT KY US	20040211	100	-39	125.9	37.05639	-88.7742	0	2400	0	2400
GHCND:USW00003816	PADUCAH BARKLEY REGIONAL AIRPORT KY US	20040212	44	-50	125.9	37.05639	-88.7742	0	2400	0	2400
GHCND:USW00003816	PADUCAH BARKLEY REGIONAL AIRPORT KY US	20040213	22	-72	125.9	37.05639	-88.7742	0	2400	0	2400
GHCND:USW00003816	PADUCAH BARKLEY REGIONAL AIRPORT KY US	20040214	78	-39	125.9	37.05639	-88.7742	0	2400	0	2400
GHCND:USW00003816	PADUCAH BARKLEY REGIONAL AIRPORT KY US	20040215	61	-39	125.9	37.05639	-88.7742	0	2400	0	2400
GHCND:USW00003816	PADUCAH BARKLEY REGIONAL AIRPORT KY US	20040216	56	-67	125.9	37.05639	-88.7742	0	2400	0	2400
GHCND:USW00003816	PADUCAH BARKLEY REGIONAL AIRPORT KY US	20040217	94	-50	125.9	37.05639	-88.7742	0	2400	0	2400
GHCND:USW00003816	PADUCAH BARKLEY REGIONAL AIRPORT KY US	20040218	122	-50	125.9	37.05639	-88.7742	0	2400	0	2400
GHCND:USW00003816	PADUCAH BARKLEY REGIONAL AIRPORT KY US	20040219	194	39	125.9	37.05639	-88.7742	0	2400	0	2400
GHCND:USW00003816	PADUCAH BARKLEY REGIONAL AIRPORT KY US	20040220	167	17	125.9	37.05639	-88.7742	0	2400	0	2400
GHCND:USW00003816	PADUCAH BARKLEY REGIONAL AIRPORT KY US	20040221	94	-6	125.9	37.05639	-88.7742	0	2400	0	2400
GHCND:USW00003816	PADUCAH BARKLEY REGIONAL AIRPORT KY US	20040222	122	-33	125.9	37.05639	-88.7742	0	2400	0	2400
GHCND:USW00003816	PADUCAH BARKLEY REGIONAL AIRPORT KY US	20040223	172	17	125.9	37.05639	-88.7742	0	2400	0	2400
GHCND:USW00003816	PADUCAH BARKLEY REGIONAL AIRPORT KY US	20040224	111	33	125.9	37.05639	-88.7742	0	2400	0	2400
GHCND:USW00003816	PADUCAH BARKLEY REGIONAL AIRPORT KY US	20040225	89	6	125.9	37.05639	-88.7742	0	2400	0	2400
GHCND:USW00003816	PADUCAH BARKLEY REGIONAL AIRPORT KY US	20040226	122	-28	125.9	37.05639	-88.7742	0	2400	0	2400
GHCND:USW00003816	PADUCAH BARKLEY REGIONAL AIRPORT KY US	20040227	133	-50	125.9	37.05639	-88.7742	0	2400	0	2400
GHCND:USW00003816	PADUCAH BARKLEY REGIONAL AIRPORT KY US	20040228	178	-33	125.9	37.05639	-88.7742	0	2400	0	2400
GHCND:USW00003816	PADUCAH BARKLEY REGIONAL AIRPORT KY US	20040229	189	72	125.9	37.05639	-88.7742	0	2400	0	2400
GHCND:USW00003816	PADUCAH BARKLEY REGIONAL AIRPORT KY US	20040301	183	117	125.9	37.05639	-88.7742	0	2400	0	2400
GHCND:USW00003816	PADUCAH BARKLEY REGIONAL AIRPORT KY US	20040302	178	44	125.9	37.05639	-88.7742	0	2400	0	2400
GHCND:USW00003816	PADUCAH BARKLEY REGIONAL AIRPORT KY US	20040303	111	78	125.9	37.05639	-88.7742	0	2400	0	2400
GHCND:USW00003816	PADUCAH BARKLEY REGIONAL AIRPORT KY US	20040304	228	111	125.9	37.05639	-88.7742	0	2400	0	2400
GHCND:USW00003816	PADUCAH BARKLEY REGIONAL AIRPORT KY US	20040305	217	111	125.9	37.05639	-88.7742	0	2400	0	2400
GHCND:USW00003816	PADUCAH BARKLEY REGIONAL AIRPORT KY US	20040306	150	83	125.9	37.05639	-88.7742	0	2400	0	2400
GHCND:USW00003816	PADUCAH BARKLEY REGIONAL AIRPORT KY US	20040307	156	61	125.9	37.05639	-88.7742	0	2400	0	2400
GHCND:USW00003816	PADUCAH BARKLEY REGIONAL AIRPORT KY US	20040308	128	17	125.9	37.05639	-88.7742	0	2400	0	2400
GHCND:USW00003816	PADUCAH BARKLEY REGIONAL AIRPORT KY US	20040309	100	-11	125.9	37.05639	-88.7742	0	2400	0	2400
GHCND:USW00003816	PADUCAH BARKLEY REGIONAL AIRPORT KY US	20040310	117	-50	125.9	37.05639	-88.7742	0	2400	0	2400
GHCND:USW00003816	PADUCAH BARKLEY REGIONAL AIRPORT KY US	20040311	156	28	125.9	37.05639	-88.7742	0	2400	0	2400
GHCND:USW00003816	PADUCAH BARKLEY REGIONAL AIRPORT KY US	20040312	106	-17	125.9	37.05639	-88.7742	0	2400	0	2400
GHCND:USW00003816	PADUCAH BARKLEY REGIONAL AIRPORT KY US	20040313	133	-33	125.9	37.05639	-88.7742	0	2400	0	2400
GHCND:USW00003816	PADUCAH BARKLEY REGIONAL AIRPORT KY US	20040314	150	17	125.9	37.05639	-88.7742	0	2400	0	2400
GHCND:USW00003816	PADUCAH BARKLEY REGIONAL AIRPORT KY US	20040315	167	11	125.9	37.05639	-88.7742	0	2400	0	2400
GHCND:USW00003816	PADUCAH BARKLEY REGIONAL AIRPORT KY US	20040316	100	39	125.9	37.05639	-88.7742	0	2400	0	2400
GHCND:USW00003816	PADUCAH BARKLEY REGIONAL AIRPORT KY US	20040317	150	17	125.9	37.05639	-88.7742	0	2400	0	2400
GHCND:USW00003816	PADUCAH BARKLEY REGIONAL AIRPORT KY US	20040318	228	67	125.9	37.05639	-88.7742	0	2400	0	2400
GHCND:USW00003816	PADUCAH BARKLEY REGIONAL AIRPORT KY US	20040319	200	33	125.9	37.05639	-88.7742	0	2400	0	2400
GHCND:USW00003816	PADUCAH BARKLEY REGIONAL AIRPORT KY US	20040320	239	100	125.9	37.05639	-88.7742	0	2400	0	2400
GHCND:USW00003816	PADUCAH BARKLEY REGIONAL AIRPORT KY US	20040321	106	6	125.9	37.05639	-88.7742	0	2400	0	2400
GHCND:USW00003816	PADUCAH BARKLEY REGIONAL AIRPORT KY US	20040322	100	0	125.9	37.05639	-88.7742	0	2400	0	2400
GHCND:USW00003816	PADUCAH BARKLEY REGIONAL AIRPORT KY US	20040323	139	17	125.9	37.05639	-88.7742	0	2400	0	2400
GHCND:USW00003816	PADUCAH BARKLEY REGIONAL AIRPORT KY US	20040324	222	122	125.9	37.05639	-88.7742	0	2400	0	2400
GHCND:USW00003816	PADUCAH BARKLEY REGIONAL AIRPORT KY US	20040325	239	139	125.9	37.05639	-88.7742	0	2400	0	2400
GHCND:USW00003816	PADUCAH BARKLEY REGIONAL AIRPORT KY US	20040326	250	156	125.9	37.05639	-88.7742	0	2400	0	2400
GHCND:USW00003816	PADUCAH BARKLEY REGIONAL AIRPORT KY US	20040327	261	156	125.9	37.05639	-88.7742	0	2400	0	2400
GHCND:USW00003816	PADUCAH BARKLEY REGIONAL AIRPORT KY US	20040328	267	111	125.9	37.05639	-88.7742	0	2400	0	2400
GHCND:USW00003816	PADUCAH BARKLEY REGIONAL AIRPORT KY US	20040329	183	83	125.9	37.05639	-88.7742	0	2400	0	2400
GHCND:USW00003816	PADUCAH BARKLEY REGIONAL AIRPORT KY US	20040330	139	61	125.9	37.05639	-88.7742	0	2400	0	2400
GHCND:USW00003816	PADUCAH BARKLEY REGIONAL AIRPORT KY US	20040331	78	44	125.9	37.05639	-88.7742	0	2400	0	2400
GHCND:USW00003816	PADUCAH BARKLEY REGIONAL AIRPORT KY US	20040401	122	17	125.9	37.05639	-88.7742	0	2400	0	2400
GHCND:USW00003816	PADUCAH BARKLEY REGIONAL AIRPORT KY US	20040402	178	11	125.9	37.05639	-88.7742	0	2400	0	2400
GHCND:USW00003816	PADUCAH BARKLEY REGIONAL AIRPORT KY US	20040403	194	11	125.9	37.05639	-88.7742	0	2400	0	2400
GHCND:USW00003816	PADUCAH BARKLEY REGIONAL AIRPORT KY US	20040404	139	39	125.9	37.05639	-88.7742	0	2400	0	2400
GHCND:USW00003816	PADUCAH BARKLEY REGIONAL AIRPORT KY US	20040405	161	-11	125.9	37.05639	-88.7742	0	2400	0	2400
GHCND:USW00003816	PADUCAH BARKLEY REGIONAL AIRPORT KY US	20040406	222	22	125.9	37.05639	-88.7742	0	2400	0	2400
GHCND:USW00003816	PADUCAH BARKLEY REGIONAL AIRPORT KY US	20040407	250	78	125.9	37.05639	-88.7742	0	2400	0	2400
GHCND:USW00003816	PADUCAH BARKLEY REGIONAL AIRPORT KY US	20040408	222	72	125.9	37.05639	-88.7742	0	2400	0	2400
GHCND:USW00003816	PADUCAH BARKLEY REGIONAL AIRPORT KY US	20040409	211	28	125.9	37.05639	-88.7742	0	2400	0	2400
GHCND:USW00003816	PADUCAH BARKLEY REGIONAL AIRPORT KY US	20040410	161	83	125.9	37.05639	-88.7742	0	2400	0	2400
GHCND:USW00003816	PADUCAH BARKLEY REGIONAL AIRPORT KY US	20040411	161	83	125.9	37.05639	-88.7742	0	2400	0	2400
GHCND:USW00003816	PADUCAH BARKLEY REGIONAL AIRPORT KY US	20040412	117	56	125.9	37.05639	-88.7742	0	2400	0	2400
GHCND:USW00003816	PADUCAH BARKLEY REGIONAL AIRPORT KY US	20040413	111	33	125.9	37.05639	-88.7742	0	2400	0	2400
GHCND:USW00003816	PADUCAH BARKLEY REGIONAL AIRPORT KY US	20040414	189	6	125.9	37.05639	-88.7742	0	2400	0	2400
GHCND:USW00003816	PADUCAH BARKLEY REGIONAL AIRPORT KY US	20040415	228	17	125.9	37.05639	-88.7742	0	2400	0	2400
GHCND:USW00003816	PADUCAH BARKLEY REGIONAL AIRPORT KY US	20040416	261	139	125.9	37.05639	-88.7742	0	2400	0	2400
GHCND:USW00003816	PADUCAH BARKLEY REGIONAL AIRPORT KY US	20040417	278	156	125.9	37.05639	-88.7742	0	2400	0	2400
GHCND:USW00003816	PADUCAH BARKLEY REGIONAL AIRPORT KY US	20040418	272	161	125.9	37.05639	-88.7742	0	2400	0	2400
GHCND:USW00003816	PADUCAH BARKLEY REGIONAL AIRPORT KY US	20040419	244	178	125.9	37.05639	-88.7742	0	2400	0	2400
GHCND:USW00003816	PADUCAH BARKLEY REGIONAL AIRPORT KY US	20040420	272	178	125.9	37.05639	-88.7742	0	2400	0	2400
GHCND:USW00003816	PADUCAH BARKLEY REGIONAL AIRPORT KY US	20040421	217	139	125.9	37.05639	-88.7742	0	2400	0	2400
GHCND:USW00003816	PADUCAH BARKLEY REGIONAL AIRPORT KY US	20040422	222	139	125.9	37.05639	-88.7742	0	2400	0	2400
GHCND:USW00003816	PADUCAH BARKLEY REGIONAL AIRPORT KY US	20040423	206	133	125.9	37.05639	-88.7742	0	2400	0	2400
GHCND:USW00003816	PADUCAH BARKLEY REGIONAL AIRPORT KY US	20040424	244	144	125.9	37.05639	-88.7742	0	2400	0	2400
GHCND:USW00003816	PADUCAH BARKLEY REGIONAL AIRPORT KY US	20040425	206	117	125.9	37.05639	-88.7742	0	2400	0	2400
GHCND:USW00003816	PADUCAH BARKLEY REGIONAL AIRPORT KY US	20040426	217	67	125.9	37.05639	-88.7742	0	2400	0	2400
GHCND:USW00003816	PADUCAH BARKLEY REGIONAL AIRPORT KY US	20040427	178	67	125.9	37.05639	-88.7742	0	2400	0	2400
GHCND:USW00003816	PADUCAH BARKLEY REGIONAL AIRPORT KY US	20040428	244	72	125.9	37.05639	-88.7742	0	2400	0	2400
GHCND:USW00003816	PADUCAH BARKLEY REGIONAL AIRPORT KY US	20040429	250	150	125.9	37.05639	-88.7742	0	2400	0	2400
GHCND:USW00003816	PADUCAH BARKLEY REGIONAL AIRPORT KY US	20040430	256	144	125.9	37.05639	-88.7742	0	2400	0	2400
GHCND:USW00003816	PADUCAH BARKLEY REGIONAL AIRPORT KY US	20040501	228	89	125.9	37.05639	-88.7742	0	2400	0	2400
GHCND:USW00003816	PADUCAH BARKLEY REGIONAL AIRPORT KY US	20040502	178	83	125.9	37.05639	-88.7742	0	2400	0	2400
GHCND:USW00003816	PADUCAH BARKLEY REGIONAL AIRPORT KY US	20040503	156	67	125.9	37.05639	-88.7742	0	2400	0	2400
GHCND:USW00003816	PADUCAH BARKLEY REGIONAL AIRPORT KY US	20040504	206	67	125.9	37.05639	-88.7742	0	2400	0	2400
GHCND:USW00003816	PADUCAH BARKLEY REGIONAL AIRPORT KY US	20040505	278	128	125.9	37.05639	-88.7742	0	2400	0	2400
GHCND:USW00003816	PADUCAH BARKLEY REGIONAL AIRPORT KY US	20040506	289	161	125.9	37.05639	-88.7742	0	2400	0	2400
GHCND:USW00003816	PADUCAH BARKLEY REGIONAL AIRPORT KY US	20040507	294	144	125.9	37.05639	-88.7742	0	2400	0	2400
GHCND:USW00003816	PADUCAH BARKLEY REGIONAL AIRPORT KY US	20040508	294	150	125.9	37.05639	-88.7742	0	2400	0	2400
GHCND:USW00003816	PADUCAH BARKLEY REGIONAL AIRPORT KY US	20040509	300	161	125.9	37.05639	-88.7742	0	2400	0	2400
GHCND:USW00003816	PADUCAH BARKLEY REGIONAL AIRPORT KY US	20040510	278	178	125.9	37.05639	-88.7742	0	2400	0	2400
GHCND:USW00003816	PADUCAH BARKLEY REGIONAL AIRPORT KY US	20040511	283	178	125.9	37.05639	-88.7742	0	2400	0	2400
GHCND:USW00003816	PADUCAH BARKLEY REGIONAL AIRPORT KY US	20040512	278	189	125.9	37.05639	-88.7742	0	2400	0	2400
GHCND:USW00003816	PADUCAH BARKLEY REGIONAL AIRPORT KY US	20040513	256	189	125.9	37.05639	-88.7742	0	2400	0	2400
GHCND:USW00003816	PADUCAH BARKLEY REGIONAL AIRPORT KY US	20040514	239	128	125.9	37.05639	-88.7742	0	2400	0	2400
GHCND:USW00003816	PADUCAH BARKLEY REGIONAL AIRPORT KY US	20040515	172	117	125.9	37.05639	-88.7742	0	2400	0	2400
GHCND:USW00003816	PADUCAH BARKLEY REGIONAL AIRPORT KY US	20040516	228	150	125.9	37.05639	-88.7742	0	2400	0	2400
GHCND:USW00003816	PADUCAH BARKLEY REGIONAL AIRPORT KY US	20040517	267	189	125.9	37.05639	-88.7742	0	2400	0	2400
GHCND:USW00003816	PADUCAH BARKLEY REGIONAL AIRPORT KY US	20040518	283	194	125.9	37.05639	-88.7742	0	2400	0	2400
GHCND:USW00003816	PADUCAH BARKLEY REGIONAL AIRPORT KY US	20040519	294	194	125.9	37.05639	-88.7742	0	2400	0	2400
GHCND:USW00003816	PADUCAH BARKLEY REGIONAL AIRPORT KY US	20040520	311	206	125.9	37.05639	-88.7742	0	2400	0	2400
GHCND:USW00003816	PADUCAH BARKLEY REGIONAL AIRPORT KY US	20040521	311	211	125.9	37.05639	-88.7742	0	2400	0	2400
GHCND:USW00003816	PADUCAH BARKLEY REGIONAL AIRPORT KY US	20040522	311	222	125.9	37.05639	-88.7742	0	2400	0	2400
GHCND:USW00003816	PADUCAH BARKLEY REGIONAL AIRPORT KY US	20040523	294	222	125.9	37.05639	-88.7742	0	2400	0	2400
GHCND:USW00003816	PADUCAH BARKLEY REGIONAL AIRPORT KY US	20040524	300	217	125.9	37.05639	-88.7742	0	2400	0	2400
GHCND:USW00003816	PADUCAH BARKLEY REGIONAL AIRPORT KY US	20040525	300	189	125.9	37.05639	-88.7742	0	2400	0	2400
GHCND:USW00003816	PADUCAH BARKLEY REGIONAL AIRPORT KY US	20040526	294	194	125.9	37.05639	-88.7742	0	2400	0	2400
GHCND:USW00003816	PADUCAH BARKLEY REGIONAL AIRPORT KY US	20040527	294	194	125.9	37.05639	-88.7742	0	2400	0	2400
GHCND:USW00003816	PADUCAH BARKLEY REGIONAL AIRPORT KY US	20040528	283	189	125.9	37.05639	-88.7742	0	2400	0	2400
GHCND:USW00003816	PADUCAH BARKLEY REGIONAL AIRPORT KY US	20040529	289	172	125.9	37.05639	-88.7742	0	2400	0	2400
GHCND:USW00003816	PADUCAH BARKLEY REGIONAL AIRPORT KY US	20040530	306	189	125.9	37.05639	-88.7742	0	2400	0	2400
GHCND:USW00003816	PADUCAH BARKLEY REGIONAL AIRPORT KY US	20040531	267	167	125.9	37.05639	-88.7742	0	2400	0	2400
GHCND:USW00003816	PADUCAH BARKLEY REGIONAL AIRPORT KY US	20040601	294	139	125.9	37.05639	-88.7742	0	2400	0	2400
GHCND:USW00003816	PADUCAH BARKLEY REGIONAL AIRPORT KY US	20040602	300	167	125.9	37.05639	-88.7742	0	2400	0	2400
GHCND:USW00003816	PADUCAH BARKLEY REGIONAL AIRPORT KY US	20040603	250	144	125.9	37.05639	-88.7742	0	2400	0	2400
GHCND:USW00003816	PADUCAH BARKLEY REGIONAL AIRPORT KY US	20040604	261	133	125.9	37.05639	-88.7742	0	2400	0	2400
GHCND:USW00003816	PADUCAH BARKLEY REGIONAL AIRPORT KY US	20040605	267	122	125.9	37.05639	-88.7742	0	2400	0	2400
GHCND:USW00003816	PADUCAH BARKLEY REGIONAL AIRPORT KY US	20040606	250	156	125.9	37.05639	-88.7742	0	2400	0	2400

GHCND:USW00003816	PADUCAH BARKLEY REGIONAL AIRPORT KY US	20040607	300	167	125.9	37.05639	-88.7742	0	2400	0	2400
GHCND:USW00003816	PADUCAH BARKLEY REGIONAL AIRPORT KY US	20040608	322	217	125.9	37.05639	-88.7742	0	2400	0	2400
GHCND:USW00003816	PADUCAH BARKLEY REGIONAL AIRPORT KY US	20040609	311	200	125.9	37.05639	-88.7742	0	2400	0	2400
GHCND:USW00003816	PADUCAH BARKLEY REGIONAL AIRPORT KY US	20040610	322	200	125.9	37.05639	-88.7742	0	2400	0	2400
GHCND:USW00003816	PADUCAH BARKLEY REGIONAL AIRPORT KY US	20040611	333	239	125.9	37.05639	-88.7742	0	2400	0	2400
GHCND:USW00003816	PADUCAH BARKLEY REGIONAL AIRPORT KY US	20040612	306	194	125.9	37.05639	-88.7742	0	2400	0	2400
GHCND:USW00003816	PADUCAH BARKLEY REGIONAL AIRPORT KY US	20040613	289	200	125.9	37.05639	-88.7742	0	2400	0	2400
GHCND:USW00003816	PADUCAH BARKLEY REGIONAL AIRPORT KY US	20040614	306	211	125.9	37.05639	-88.7742	0	2400	0	2400
GHCND:USW00003816	PADUCAH BARKLEY REGIONAL AIRPORT KY US	20040615	267	217	125.9	37.05639	-88.7742	0	2400	0	2400
GHCND:USW00003816	PADUCAH BARKLEY REGIONAL AIRPORT KY US	20040616	311	222	125.9	37.05639	-88.7742	0	2400	0	2400
GHCND:USW00003816	PADUCAH BARKLEY REGIONAL AIRPORT KY US	20040617	294	222	125.9	37.05639	-88.7742	0	2400	0	2400
GHCND:USW00003816	PADUCAH BARKLEY REGIONAL AIRPORT KY US	20040618	322	206	125.9	37.05639	-88.7742	0	2400	0	2400
GHCND:USW00003816	PADUCAH BARKLEY REGIONAL AIRPORT KY US	20040619	272	178	125.9	37.05639	-88.7742	0	2400	0	2400
GHCND:USW00003816	PADUCAH BARKLEY REGIONAL AIRPORT KY US	20040620	267	144	125.9	37.05639	-88.7742	0	2400	0	2400
GHCND:USW00003816	PADUCAH BARKLEY REGIONAL AIRPORT KY US	20040621	278	156	125.9	37.05639	-88.7742	0	2400	0	2400
GHCND:USW00003816	PADUCAH BARKLEY REGIONAL AIRPORT KY US	20040622	267	194	125.9	37.05639	-88.7742	0	2400	0	2400
GHCND:USW00003816	PADUCAH BARKLEY REGIONAL AIRPORT KY US	20040623	278	156	125.9	37.05639	-88.7742	0	2400	0	2400
GHCND:USW00003816	PADUCAH BARKLEY REGIONAL AIRPORT KY US	20040624	289	150	125.9	37.05639	-88.7742	0	2400	0	2400
GHCND:USW00003816	PADUCAH BARKLEY REGIONAL AIRPORT KY US	20040625	267	200	125.9	37.05639	-88.7742	0	2400	0	2400
GHCND:USW00003816	PADUCAH BARKLEY REGIONAL AIRPORT KY US	20040626	250	150	125.9	37.05639	-88.7742	0	2400	0	2400
GHCND:USW00003816	PADUCAH BARKLEY REGIONAL AIRPORT KY US	20040627	278	122	125.9	37.05639	-88.7742	0	2400	0	2400
GHCND:USW00003816	PADUCAH BARKLEY REGIONAL AIRPORT KY US	20040628	294	150	125.9	37.05639	-88.7742	0	2400	0	2400
GHCND:USW00003816	PADUCAH BARKLEY REGIONAL AIRPORT KY US	20040629	294	183	125.9	37.0563	-88.7741	0	2400	0	2400
GHCND:USW00003816	PADUCAH BARKLEY REGIONAL AIRPORT KY US	20040630	306	200	125.9	37.0563	-88.7741	0	2400	0	2400
GHCND:USW00003816	PADUCAH BARKLEY REGIONAL AIRPORT KY US	20040701	261	200	125.9	37.0563	-88.7741	0	2400	0	2400
GHCND:USW00003816	PADUCAH BARKLEY REGIONAL AIRPORT KY US	20040702	283	217	125.9	37.0563	-88.7741	0	2400	0	2400
GHCND:USW00003816	PADUCAH BARKLEY REGIONAL AIRPORT KY US	20040703	294	217	125.9	37.0563	-88.7741	0	2400	0	2400
GHCND:USW00003816	PADUCAH BARKLEY REGIONAL AIRPORT KY US	20040704	317	217	125.9	37.0563	-88.7741	0	2400	0	2400
GHCND:USW00003816	PADUCAH BARKLEY REGIONAL AIRPORT KY US	20040705	300	217	125.9	37.0563	-88.7741	0	2400	0	2400
GHCND:USW00003816	PADUCAH BARKLEY REGIONAL AIRPORT KY US	20040706	311	200	125.9	37.0563	-88.7741	0	2400	0	2400
GHCND:USW00003816	PADUCAH BARKLEY REGIONAL AIRPORT KY US	20040707	283	178	125.9	37.0563	-88.7741	0	2400	0	2400
GHCND:USW00003816	PADUCAH BARKLEY REGIONAL AIRPORT KY US	20040708	300	178	125.9	37.0563	-88.7741	0	2400	0	2400
GHCND:USW00003816	PADUCAH BARKLEY REGIONAL AIRPORT KY US	20040709	317	222	125.9	37.0563	-88.7741	0	2400	0	2400
GHCND:USW00003816	PADUCAH BARKLEY REGIONAL AIRPORT KY US	20040710	322	217	125.9	37.0563	-88.7741	0	2400	0	2400
GHCND:USW00003816	PADUCAH BARKLEY REGIONAL AIRPORT KY US	20040711	333	222	125.9	37.0563	-88.7741	0	2400	0	2400
GHCND:USW00003816	PADUCAH BARKLEY REGIONAL AIRPORT KY US	20040712	339	228	125.9	37.0563	-88.7741	0	2400	0	2400
GHCND:USW00003816	PADUCAH BARKLEY REGIONAL AIRPORT KY US	20040713	356	244	125.9	37.0563	-88.7741	0	2400	0	2400
GHCND:USW00003816	PADUCAH BARKLEY REGIONAL AIRPORT KY US	20040714	306	194	125.9	37.0563	-88.7741	0	2400	0	2400
GHCND:USW00003816	PADUCAH BARKLEY REGIONAL AIRPORT KY US	20040715	306	172	125.9	37.0563	-88.7741	0	2400	0	2400
GHCND:USW00003816	PADUCAH BARKLEY REGIONAL AIRPORT KY US	20040716	272	200	125.9	37.0563	-88.7741	0	2400	0	2400
GHCND:USW00003816	PADUCAH BARKLEY REGIONAL AIRPORT KY US	20040717	311	200	125.9	37.0563	-88.7741	0	2400	0	2400
GHCND:USW00003816	PADUCAH BARKLEY REGIONAL AIRPORT KY US	20040718	294	172	125.9	37.0563	-88.7741	0	2400	0	2400
GHCND:USW00003816	PADUCAH BARKLEY REGIONAL AIRPORT KY US	20040719	300	150	125.9	37.0563	-88.7741	0	2400	0	2400
GHCND:USW00003816	PADUCAH BARKLEY REGIONAL AIRPORT KY US	20040720	311	178	125.9	37.0563	-88.7741	0	2400	0	2400
GHCND:USW00003816	PADUCAH BARKLEY REGIONAL AIRPORT KY US	20040721	328	228	125.9	37.0563	-88.7741	0	2400	0	2400
GHCND:USW00003816	PADUCAH BARKLEY REGIONAL AIRPORT KY US	20040722	333	222	125.9	37.0563	-88.7741	0	2400	0	2400
GHCND:USW00003816	PADUCAH BARKLEY REGIONAL AIRPORT KY US	20040723	322	200	125.9	37.0563	-88.7741	0	2400	0	2400
GHCND:USW00003816	PADUCAH BARKLEY REGIONAL AIRPORT KY US	20040724	300	200	125.9	37.0563	-88.7741	0	2400	0	2400
GHCND:USW00003816	PADUCAH BARKLEY REGIONAL AIRPORT KY US	20040725	206	172	125.9	37.0563	-88.7741	0	2400	0	2400
GHCND:USW00003816	PADUCAH BARKLEY REGIONAL AIRPORT KY US	20040726	239	144	125.9	37.0563	-88.7741	0	2400	0	2400
GHCND:USW00003816	PADUCAH BARKLEY REGIONAL AIRPORT KY US	20040727	267	122	125.9	37.0563	-88.7741	0	2400	0	2400
GHCND:USW00003816	PADUCAH BARKLEY REGIONAL AIRPORT KY US	20040728	283	111	125.9	37.0563	-88.7741	0	2400	0	2400
GHCND:USW00003816	PADUCAH BARKLEY REGIONAL AIRPORT KY US	20040729	283	161	125.9	37.0563	-88.7741	0	2400	0	2400
GHCND:USW00003816	PADUCAH BARKLEY REGIONAL AIRPORT KY US	20040730	283	183	125.9	37.0563	-88.7741	0	2400	0	2400
GHCND:USW00003816	PADUCAH BARKLEY REGIONAL AIRPORT KY US	20040731	289	183	125.9	37.0563	-88.7741	0	2400	0	2400
GHCND:USW00003816	PADUCAH BARKLEY REGIONAL AIRPORT KY US	20040801	311	167	125.9	37.0563	-88.7741	0	2400	0	2400
GHCND:USW00003816	PADUCAH BARKLEY REGIONAL AIRPORT KY US	20040802	317	178	125.9	37.0563	-88.7741	0	2400	0	2400
GHCND:USW00003816	PADUCAH BARKLEY REGIONAL AIRPORT KY US	20040803	328	194	125.9	37.0563	-88.7741	0	2400	0	2400
GHCND:USW00003816	PADUCAH BARKLEY REGIONAL AIRPORT KY US	20040804	322	233	125.9	37.0563	-88.7741	0	2400	0	2400
GHCND:USW00003816	PADUCAH BARKLEY REGIONAL AIRPORT KY US	20040805	278	183	125.9	37.0563	-88.7741	0	2400	0	2400
GHCND:USW00003816	PADUCAH BARKLEY REGIONAL AIRPORT KY US	20040806	261	139	125.9	37.0563	-88.7741	0	2400	0	2400
GHCND:USW00003816	PADUCAH BARKLEY REGIONAL AIRPORT KY US	20040807	267	106	125.9	37.0563	-88.7741	0	2400	0	2400
GHCND:USW00003816	PADUCAH BARKLEY REGIONAL AIRPORT KY US	20040808	300	122	125.9	37.0563	-88.7741	0	2400	0	2400
GHCND:USW00003816	PADUCAH BARKLEY REGIONAL AIRPORT KY US	20040809	311	194	125.9	37.0563	-88.7741	0	2400	0	2400
GHCND:USW00003816	PADUCAH BARKLEY REGIONAL AIRPORT KY US	20040810	311	178	125.9	37.0563	-88.7741	0	2400	0	2400
GHCND:USW00003816	PADUCAH BARKLEY REGIONAL AIRPORT KY US	20040811	211	133	125.9	37.0563	-88.7741	0	2400	0	2400
GHCND:USW00003816	PADUCAH BARKLEY REGIONAL AIRPORT KY US	20040812	217	117	125.9	37.0563	-88.7741	0	2400	0	2400
GHCND:USW00003816	PADUCAH BARKLEY REGIONAL AIRPORT KY US	20040813	233	89	125.9	37.0563	-88.7741	0	2400	0	2400
GHCND:USW00003816	PADUCAH BARKLEY REGIONAL AIRPORT KY US	20040814	256	78	125.9	37.0563	-88.7741	0	2400	0	2400
GHCND:USW00003816	PADUCAH BARKLEY REGIONAL AIRPORT KY US	20040815	278	94	125.9	37.0563	-88.7741	0	2400	0	2400
GHCND:USW00003816	PADUCAH BARKLEY REGIONAL AIRPORT KY US	20040816	278	89	125.9	37.0563	-88.7741	0	2400	0	2400
GHCND:USW00003816	PADUCAH BARKLEY REGIONAL AIRPORT KY US	20040817	278	106	125.9	37.0563	-88.7741	0	2400	0	2400
GHCND:USW00003816	PADUCAH BARKLEY REGIONAL AIRPORT KY US	20040818	333	206	125.9	37.0563	-88.7741	0	2400	0	2400
GHCND:USW00003816	PADUCAH BARKLEY REGIONAL AIRPORT KY US	20040819	339	217	125.9	37.0563	-88.7741	0	2400	0	2400
GHCND:USW00003816	PADUCAH BARKLEY REGIONAL AIRPORT KY US	20040820	278	200	125.9	37.0563	-88.7741	0	2400	0	2400
GHCND:USW00003816	PADUCAH BARKLEY REGIONAL AIRPORT KY US	20040821	278	150	125.9	37.0563	-88.7741	0	2400	0	2400
GHCND:USW00003816	PADUCAH BARKLEY REGIONAL AIRPORT KY US	20040822	294	139	125.9	37.0563	-88.7741	0	2400	0	2400
GHCND:USW00003816	PADUCAH BARKLEY REGIONAL AIRPORT KY US	20040823	289	178	125.9	37.0563	-88.7741	0	2400	0	2400
GHCND:USW00003816	PADUCAH BARKLEY REGIONAL AIRPORT KY US	20040824	294	178	125.9	37.0563	-88.7741	0	2400	0	2400
GHCND:USW00003816	PADUCAH BARKLEY REGIONAL AIRPORT KY US	20040825	311	206	125.9	37.0563	-88.7741	0	2400	0	2400
GHCND:USW00003816	PADUCAH BARKLEY REGIONAL AIRPORT KY US	20040826	328	239	125.9	37.0563	-88.7741	0	2400	0	2400
GHCND:USW00003816	PADUCAH BARKLEY REGIONAL AIRPORT KY US	20040827	333	239	125.9	37.0563	-88.7741	0	2400	0	2400
GHCND:USW00003816	PADUCAH BARKLEY REGIONAL AIRPORT KY US	20040828	306	206	125.9	37.0563	-88.7741	0	2400	0	2400
GHCND:USW00003816	PADUCAH BARKLEY REGIONAL AIRPORT KY US	20040829	233	189	125.9	37.0563	-88.7741	0	2400	0	2400
GHCND:USW00003816	PADUCAH BARKLEY REGIONAL AIRPORT KY US	20040830	272	150	125.9	37.0563	-88.7741	0	2400	0	2400
GHCND:USW00003816	PADUCAH BARKLEY REGIONAL AIRPORT KY US	20040831	294	139	125.9	37.0563	-88.7741	0	2400	0	2400
GHCND:USW00003816	PADUCAH BARKLEY REGIONAL AIRPORT KY US	20040901	300	133	125.9	37.0563	-88.7741	0	2400	0	2400
GHCND:USW00003816	PADUCAH BARKLEY REGIONAL AIRPORT KY US	20040902	283	150	125.9	37.0563	-88.7741	0	2400	0	2400
GHCND:USW00003816	PADUCAH BARKLEY REGIONAL AIRPORT KY US	20040903	294	183	125.9	37.0563	-88.7741	0	2400	0	2400
GHCND:USW00003816	PADUCAH BARKLEY REGIONAL AIRPORT KY US	20040904	306	178	125.9	37.0563	-88.7741	0	2400	0	2400
GHCND:USW00003816	PADUCAH BARKLEY REGIONAL AIRPORT KY US	20040905	317	178	125.9	37.0563	-88.7741	0	2400	0	2400
GHCND:USW00003816	PADUCAH BARKLEY REGIONAL AIRPORT KY US	20040906	322	189	125.9	37.0563	-88.7741	0	2400	0	2400
GHCND:USW00003816	PADUCAH BARKLEY REGIONAL AIRPORT KY US	20040907	283	200	125.9	37.0563	-88.7741	0	2400	0	2400
GHCND:USW00003816	PADUCAH BARKLEY REGIONAL AIRPORT KY US	20040908	283	161	125.9	37.0563	-88.7741	0	2400	0	2400
GHCND:USW00003816	PADUCAH BARKLEY REGIONAL AIRPORT KY US	20040909	283	122	125.9	37.0563	-88.7741	0	2400	0	2400
GHCND:USW00003816	PADUCAH BARKLEY REGIONAL AIRPORT KY US	20040910	289	111	125.9	37.0563	-88.7741	0	2400	0	2400
GHCND:USW00003816	PADUCAH BARKLEY REGIONAL AIRPORT KY US	20040911	300	128	125.9	37.0563	-88.7741	0	2400	0	2400
GHCND:USW00003816	PADUCAH BARKLEY REGIONAL AIRPORT KY US	20040912	289	156	125.9	37.0563	-88.7741	0	2400	0	2400
GHCND:USW00003816	PADUCAH BARKLEY REGIONAL AIRPORT KY US	20040913	289	150	125.9	37.0563	-88.7741	0	2400	0	2400
GHCND:USW00003816	PADUCAH BARKLEY REGIONAL AIRPORT KY US	20040914	311	194	125.9	37.0563	-88.7741	0	2400	0	2400
GHCND:USW00003816	PADUCAH BARKLEY REGIONAL AIRPORT KY US	20040915	311	194	125.9	37.0563	-88.7741	0	2400	0	2400
GHCND:USW00003816	PADUCAH BARKLEY REGIONAL AIRPORT KY US	20040916	300	189	125.9	37.0563	-88.7741	0	2400	0	2400
GHCND:USW00003816	PADUCAH BARKLEY REGIONAL AIRPORT KY US	20040917	294	111	125.9	37.0563	-88.7741	0	2400	0	2400
GHCND:USW00003816	PADUCAH BARKLEY REGIONAL AIRPORT KY US	20040918	289	100	125.9	37.0563	-88.7741	0	2400	0	2400
GHCND:USW00003816	PADUCAH BARKLEY REGIONAL AIRPORT KY US	20040919	300	117	125.9	37.0563	-88.7741	0	2400	0	2400
GHCND:USW00003816	PADUCAH BARKLEY REGIONAL AIRPORT KY US	20040920	289	100	125.9	37.0563	-88.7741	0	2400	0	2400
GHCND:USW00003816	PADUCAH BARKLEY REGIONAL AIRPORT KY US	20040921	278	83	125.9	37.0563	-88.7741	0	2400	0	2400
GHCND:USW00003816	PADUCAH BARKLEY REGIONAL AIRPORT KY US	20040922	300	94	125.9	37.0563	-88.7741	0	2400	0	2400
GHCND:USW00003816	PADUCAH BARKLEY REGIONAL AIRPORT KY US	20040923	294	106	125.9	37.0563	-88.7741	0	2400	0	2400
GHCND:USW00003816	PADUCAH BARKLEY REGIONAL AIRPORT KY US	20040924	278	178	125.9	37.0563	-88.7741	0	2400	0	2400
GHCND:USW00003816	PADUCAH BARKLEY REGIONAL AIRPORT KY US	20040925	300	133	125.9	37.0563	-88.7741	0	2400	0	2400
GHCND:USW00003816	PADUCAH BARKLEY REGIONAL AIRPORT KY US	20040926	289	117	125.9	37.0563	-88.7741	0	2400	0	2400
GHCND:USW00003816	PADUCAH BARKLEY REGIONAL AIRPORT KY US	20040927	278	111	125.9	37.0563	-88.7741	0	2400	0	2400
GHCND:USW00003816	PADUCAH BARKLEY REGIONAL AIRPORT KY US	20040928	289	128	125.9	37.0563	-88.7741	0	2400	0	2400
GHCND:USW00003816	PADUCAH BARKLEY REGIONAL AIRPORT KY US	20040929	217	67	125.9	37.0563	-88.7741	0	2400	0	2400
GHCND:USW00003816	PADUCAH BARKLEY REGIONAL AIRPORT KY US	20040930	244	61	125.9	37.0563	-88.7741	0	2400	0	2400
GHCND:USW00003816	PADUCAH BARKLEY REGIONAL AIRPORT KY US	20041001	256	72	125.9	37.0563	-88.7741	0	2400	0	2400
GHCND:USW00003816	PADUCAH BARKLEY REGIONAL AIRPORT KY US	20041002	200	33	125.9	37.0563	-88.7741	0	2400	0	2400
GHCND:USW00003816	PADUCAH BARKLEY REGIONAL AIRPORT KY US	20041003	250	17	125.9	37.0563	-88.7741	0	2400	0	2400
GHCND:USW00003816	PADUCAH BARKLEY REGIONAL AIRPORT KY US	20041004	272	78	125.9	37.0563	-88.7741	0	2400	0	2400
GHCND:USW00003816	PADUCAH BARKLEY REGIONAL AIRPORT KY US	20041005	222	44	125.9	37.0563	-88.7741	0	2400	0	2400
GHCND:USW00003816	PADUCAH BARKLEY REGIONAL AIRPORT KY US	20041006	250	33	125.9	37.0563	-88.7741	0	2400	0	2400
GHCND:USW00003816	PADUCAH BARKLEY REGIONAL AIRPORT KY US	20041007	300	94	125.9	37.0563	-88.7741	0	2400	0	2400
GHCND:USW00003816	PADUCAH BARKLEY REGIONAL AIRPORT KY US	20041008	217	156	125.9	37.0563	-88.7741	0	2400	0	2400

GHCND:USW00003816	PADUCAH BARKLEY REGIONAL AIRPORT KY US	20041009	239	111	125.9	37.0563	-88.7741	0	2400	0	2400
GHCND:USW00003816	PADUCAH BARKLEY REGIONAL AIRPORT KY US	20041010	250	111	125.9	37.0563	-88.7741	0	2400	0	2400
GHCND:USW00003816	PADUCAH BARKLEY REGIONAL AIRPORT KY US	20041011	178	139	125.9	37.0563	-88.7741	0	2400	0	2400
GHCND:USW00003816	PADUCAH BARKLEY REGIONAL AIRPORT KY US	20041012	217	144	125.9	37.0563	-88.7741	0	2400	0	2400
GHCND:USW00003816	PADUCAH BARKLEY REGIONAL AIRPORT KY US	20041013	144	83	125.9	37.0563	-88.7741	0	2400	0	2400
GHCND:USW00003816	PADUCAH BARKLEY REGIONAL AIRPORT KY US	20041014	122	67	125.9	37.0563	-88.7741	0	2400	0	2400
GHCND:USW00003816	PADUCAH BARKLEY REGIONAL AIRPORT KY US	20041015	172	56	125.9	37.0563	-88.7741	0	2400	0	2400
GHCND:USW00003816	PADUCAH BARKLEY REGIONAL AIRPORT KY US	20041016	161	39	125.9	37.0563	-88.7741	0	2400	0	2400
GHCND:USW00003816	PADUCAH BARKLEY REGIONAL AIRPORT KY US	20041017	194	22	125.9	37.0563	-88.7741	0	2400	0	2400
GHCND:USW00003816	PADUCAH BARKLEY REGIONAL AIRPORT KY US	20041018	250	144	125.9	37.0563	-88.7741	0	2400	0	2400
GHCND:USW00003816	PADUCAH BARKLEY REGIONAL AIRPORT KY US	20041019	267	133	125.9	37.0563	-88.7741	0	2400	0	2400
GHCND:USW00003816	PADUCAH BARKLEY REGIONAL AIRPORT KY US	20041020	178	122	125.9	37.0563	-88.7741	0	2400	0	2400
GHCND:USW00003816	PADUCAH BARKLEY REGIONAL AIRPORT KY US	20041021	189	106	125.9	37.0563	-88.7741	0	2400	0	2400
GHCND:USW00003816	PADUCAH BARKLEY REGIONAL AIRPORT KY US	20041022	239	106	125.9	37.0563	-88.7741	0	2400	0	2400
GHCND:USW00003816	PADUCAH BARKLEY REGIONAL AIRPORT KY US	20041023	222	161	125.9	37.0563	-88.7741	0	2400	0	2400
GHCND:USW00003816	PADUCAH BARKLEY REGIONAL AIRPORT KY US	20041024	239	83	125.9	37.0563	-88.7741	0	2400	0	2400
GHCND:USW00003816	PADUCAH BARKLEY REGIONAL AIRPORT KY US	20041025	283	83	125.9	37.0563	-88.7741	0	2400	0	2400
GHCND:USW00003816	PADUCAH BARKLEY REGIONAL AIRPORT KY US	20041026	267	167	125.9	37.0563	-88.7741	0	2400	0	2400
GHCND:USW00003816	PADUCAH BARKLEY REGIONAL AIRPORT KY US	20041027	250	189	125.9	37.0563	-88.7741	0	2400	0	2400
GHCND:USW00003816	PADUCAH BARKLEY REGIONAL AIRPORT KY US	20041028	244	189	125.9	37.0563	-88.7741	0	2400	0	2400
GHCND:USW00003816	PADUCAH BARKLEY REGIONAL AIRPORT KY US	20041029	272	194	125.9	37.0563	-88.7741	0	2400	0	2400
GHCND:USW00003816	PADUCAH BARKLEY REGIONAL AIRPORT KY US	20041030	256	133	125.9	37.0563	-88.7741	0	2400	0	2400
GHCND:USW00003816	PADUCAH BARKLEY REGIONAL AIRPORT KY US	20041031	167	106	125.9	37.0563	-88.7741	0	2400	0	2400
GHCND:USW00003816	PADUCAH BARKLEY REGIONAL AIRPORT KY US	20041101	250	144	125.9	37.0563	-88.7741	0	2400	0	2400
GHCND:USW00003816	PADUCAH BARKLEY REGIONAL AIRPORT KY US	20041102	189	94	125.9	37.0563	-88.7741	0	2400	0	2400
GHCND:USW00003816	PADUCAH BARKLEY REGIONAL AIRPORT KY US	20041103	156	100	125.9	37.0563	-88.7741	0	2400	0	2400
GHCND:USW00003816	PADUCAH BARKLEY REGIONAL AIRPORT KY US	20041104	144	33	125.9	37.0563	-88.7741	0	2400	0	2400
GHCND:USW00003816	PADUCAH BARKLEY REGIONAL AIRPORT KY US	20041105	144	0	125.9	37.0563	-88.7741	0	2400	0	2400
GHCND:USW00003816	PADUCAH BARKLEY REGIONAL AIRPORT KY US	20041106	211	61	125.9	37.0563	-88.7741	0	2400	0	2400
GHCND:USW00003816	PADUCAH BARKLEY REGIONAL AIRPORT KY US	20041107	239	78	125.9	37.0563	-88.7741	0	2400	0	2400
GHCND:USW00003816	PADUCAH BARKLEY REGIONAL AIRPORT KY US	20041108	161	39	125.9	37.0563	-88.7741	0	2400	0	2400
GHCND:USW00003816	PADUCAH BARKLEY REGIONAL AIRPORT KY US	20041109	172	11	125.9	37.0563	-88.7741	0	2400	0	2400
GHCND:USW00003816	PADUCAH BARKLEY REGIONAL AIRPORT KY US	20041110	194	78	125.9	37.0563	-88.7741	0	2400	0	2400
GHCND:USW00003816	PADUCAH BARKLEY REGIONAL AIRPORT KY US	20041111	150	89	125.9	37.0563	-88.7741	0	2400	0	2400
GHCND:USW00003816	PADUCAH BARKLEY REGIONAL AIRPORT KY US	20041112	122	28	125.9	37.0563	-88.7741	0	2400	0	2400
GHCND:USW00003816	PADUCAH BARKLEY REGIONAL AIRPORT KY US	20041113	128	11	125.9	37.0563	-88.7741	0	2400	0	2400
GHCND:USW00003816	PADUCAH BARKLEY REGIONAL AIRPORT KY US	20041114	161	28	125.9	37.0563	-88.7741	0	2400	0	2400
GHCND:USW00003816	PADUCAH BARKLEY REGIONAL AIRPORT KY US	20041115	172	33	125.9	37.0563	-88.7741	0	2400	0	2400
GHCND:USW00003816	PADUCAH BARKLEY REGIONAL AIRPORT KY US	20041116	189	50	125.9	37.0563	-88.7741	0	2400	0	2400
GHCND:USW00003816	PADUCAH BARKLEY REGIONAL AIRPORT KY US	20041117	217	111	125.9	37.0563	-88.7741	0	2400	0	2400
GHCND:USW00003816	PADUCAH BARKLEY REGIONAL AIRPORT KY US	20041118	150	94	125.9	37.0563	-88.7741	0	2400	0	2400
GHCND:USW00003816	PADUCAH BARKLEY REGIONAL AIRPORT KY US	20041119	144	117	125.9	37.0563	-88.7741	0	2400	0	2400
GHCND:USW00003816	PADUCAH BARKLEY REGIONAL AIRPORT KY US	20041120	144	100	125.9	37.0563	-88.7741	0	2400	0	2400
GHCND:USW00003816	PADUCAH BARKLEY REGIONAL AIRPORT KY US	20041121	128	89	125.9	37.0563	-88.7741	0	2400	0	2400
GHCND:USW00003816	PADUCAH BARKLEY REGIONAL AIRPORT KY US	20041122	117	94	125.9	37.0563	-88.7741	0	2400	0	2400
GHCND:USW00003816	PADUCAH BARKLEY REGIONAL AIRPORT KY US	20041123	150	106	125.9	37.0563	-88.7741	0	2400	0	2400
GHCND:USW00003816	PADUCAH BARKLEY REGIONAL AIRPORT KY US	20041124	183	33	125.9	37.0563	-88.7741	0	2400	0	2400
GHCND:USW00003816	PADUCAH BARKLEY REGIONAL AIRPORT KY US	20041125	72	-22	125.9	37.0563	-88.7741	0	2400	0	2400
GHCND:USW00003816	PADUCAH BARKLEY REGIONAL AIRPORT KY US	20041126	150	33	125.9	37.0563	-88.7741	0	2400	0	2400
GHCND:USW00003816	PADUCAH BARKLEY REGIONAL AIRPORT KY US	20041127	111	33	125.9	37.0563	-88.7741	0	2400	0	2400
GHCND:USW00003816	PADUCAH BARKLEY REGIONAL AIRPORT KY US	20041128	78	-11	125.9	37.0563	-88.7741	0	2400	0	2400
GHCND:USW00003816	PADUCAH BARKLEY REGIONAL AIRPORT KY US	20041129	83	56	125.9	37.0563	-88.7741	0	2400	0	2400
GHCND:USW00003816	PADUCAH BARKLEY REGIONAL AIRPORT KY US	20041130	94	33	125.9	37.0563	-88.7741	0	2400	0	2400
GHCND:USW00003816	PADUCAH BARKLEY REGIONAL AIRPORT KY US	20041201	83	-17	125.9	37.0563	-88.7741	0	2400	0	2400
GHCND:USW00003816	PADUCAH BARKLEY REGIONAL AIRPORT KY US	20041202	111	-33	125.9	37.0563	-88.7741	0	2400	0	2400
GHCND:USW00003816	PADUCAH BARKLEY REGIONAL AIRPORT KY US	20041203	100	-33	125.9	37.0563	-88.7741	0	2400	0	2400
GHCND:USW00003816	PADUCAH BARKLEY REGIONAL AIRPORT KY US	20041204	128	-11	125.9	37.0563	-88.7741	0	2400	0	2400
GHCND:USW00003816	PADUCAH BARKLEY REGIONAL AIRPORT KY US	20041205	128	-22	125.9	37.0563	-88.7741	0	2400	0	2400
GHCND:USW00003816	PADUCAH BARKLEY REGIONAL AIRPORT KY US	20041206	178	117	125.9	37.0563	-88.7741	0	2400	0	2400
GHCND:USW00003816	PADUCAH BARKLEY REGIONAL AIRPORT KY US	20041207	172	39	125.9	37.0563	-88.7741	0	2400	0	2400
GHCND:USW00003816	PADUCAH BARKLEY REGIONAL AIRPORT KY US	20041208	100	11	125.9	37.0563	-88.7741	0	2400	0	2400
GHCND:USW00003816	PADUCAH BARKLEY REGIONAL AIRPORT KY US	20041209	133	78	125.9	37.0563	-88.7741	0	2400	0	2400
GHCND:USW00003816	PADUCAH BARKLEY REGIONAL AIRPORT KY US	20041210	100	44	125.9	37.0563	-88.7741	0	2400	0	2400
GHCND:USW00003816	PADUCAH BARKLEY REGIONAL AIRPORT KY US	20041211	61	22	125.9	37.0563	-88.7741	0	2400	0	2400
GHCND:USW00003816	PADUCAH BARKLEY REGIONAL AIRPORT KY US	20041212	111	17	125.9	37.0563	-88.7741	0	2400	0	2400
GHCND:USW00003816	PADUCAH BARKLEY REGIONAL AIRPORT KY US	20041213	56	-28	125.9	37.0563	-88.7741	0	2400	0	2400
GHCND:USW00003816	PADUCAH BARKLEY REGIONAL AIRPORT KY US	20041214	0	-78	125.9	37.0563	-88.7741	0	2400	0	2400
GHCND:USW00003816	PADUCAH BARKLEY REGIONAL AIRPORT KY US	20041215	39	-89	125.9	37.0563	-88.7741	0	2400	0	2400
GHCND:USW00003816	PADUCAH BARKLEY REGIONAL AIRPORT KY US	20041216	72	-61	125.9	37.0563	-88.7741	0	2400	0	2400
GHCND:USW00003816	PADUCAH BARKLEY REGIONAL AIRPORT KY US	20041217	72	-39	125.9	37.0563	-88.7741	0	2400	0	2400
GHCND:USW00003816	PADUCAH BARKLEY REGIONAL AIRPORT KY US	20041218	117	-39	125.9	37.0563	-88.7741	0	2400	0	2400
GHCND:USW00003816	PADUCAH BARKLEY REGIONAL AIRPORT KY US	20041219	50	-100	125.9	37.0563	-88.7741	0	2400	0	2400
GHCND:USW00003816	PADUCAH BARKLEY REGIONAL AIRPORT KY US	20041220	56	-106	125.9	37.0563	-88.7741	0	2400	0	2400
GHCND:USW00003816	PADUCAH BARKLEY REGIONAL AIRPORT KY US	20041221	111	17	125.9	37.0563	-88.7741	0	2400	0	2400
GHCND:USW00003816	PADUCAH BARKLEY REGIONAL AIRPORT KY US	20041222	17	-94	125.9	37.0563	-88.7741	0	2400	0	2400
GHCND:USW00003816	PADUCAH BARKLEY REGIONAL AIRPORT KY US	20041223	-72	-167	125.9	37.0563	-88.7741	0	2400	0	2400
GHCND:USW00003816	PADUCAH BARKLEY REGIONAL AIRPORT KY US	20041224	-78	-211	125.9	37.0563	-88.7741	0	2400	0	2400
GHCND:USW00003816	PADUCAH BARKLEY REGIONAL AIRPORT KY US	20041225	-28	-222	125.9	37.0563	-88.7741	0	2400	0	2400
GHCND:USW00003816	PADUCAH BARKLEY REGIONAL AIRPORT KY US	20041226	33	-122	125.9	37.0563	-88.7741	0	2400	0	2400
GHCND:USW00003816	PADUCAH BARKLEY REGIONAL AIRPORT KY US	20041227	11	-122	125.9	37.0563	-88.7741	0	2400	0	2400
GHCND:USW00003816	PADUCAH BARKLEY REGIONAL AIRPORT KY US	20041228	78	-89	125.9	37.0563	-88.7741	0	2400	0	2400
GHCND:USW00003816	PADUCAH BARKLEY REGIONAL AIRPORT KY US	20041229	122	44	125.9	37.0563	-88.7741	0	2400	0	2400
GHCND:USW00003816	PADUCAH BARKLEY REGIONAL AIRPORT KY US	20041230	172	83	125.9	37.0563	-88.7741	0	2400	0	2400
GHCND:USW00003816	PADUCAH BARKLEY REGIONAL AIRPORT KY US	20041231	161	133	125.9	37.0563	-88.7741	0	2400	0	2400
GHCND:USW00003816	PADUCAH BARKLEY REGIONAL AIRPORT KY US	20050101	189	133	125.9	37.0563	-88.7741	0	2400	0	2400
GHCND:USW00003816	PADUCAH BARKLEY REGIONAL AIRPORT KY US	20050102	172	150	125.9	37.0563	-88.7741	0	2400	0	2400
GHCND:USW00003816	PADUCAH BARKLEY REGIONAL AIRPORT KY US	20050103	172	156	125.9	37.0563	-88.7741	0	2400	0	2400
GHCND:USW00003816	PADUCAH BARKLEY REGIONAL AIRPORT KY US	20050104	167	94	125.9	37.0563	-88.7741	0	2400	0	2400
GHCND:USW00003816	PADUCAH BARKLEY REGIONAL AIRPORT KY US	20050105	183	44	125.9	37.0563	-88.7741	0	2400	0	2400
GHCND:USW00003816	PADUCAH BARKLEY REGIONAL AIRPORT KY US	20050106	44	-11	125.9	37.0563	-88.7741	0	2400	0	2400
GHCND:USW00003816	PADUCAH BARKLEY REGIONAL AIRPORT KY US	20050107	33	-11	125.9	37.0563	-88.7741	0	2400	0	2400
GHCND:USW00003816	PADUCAH BARKLEY REGIONAL AIRPORT KY US	20050108	28	0	125.9	37.0563	-88.7741	0	2400	0	2400
GHCND:USW00003816	PADUCAH BARKLEY REGIONAL AIRPORT KY US	20050109	100	28	125.9	37.0563	-88.7741	0	2400	0	2400
GHCND:USW00003816	PADUCAH BARKLEY REGIONAL AIRPORT KY US	20050110	150	78	125.9	37.0563	-88.7741	0	2400	0	2400
GHCND:USW00003816	PADUCAH BARKLEY REGIONAL AIRPORT KY US	20050111	194	150	125.9	37.0563	-88.7741	0	2400	0	2400
GHCND:USW00003816	PADUCAH BARKLEY REGIONAL AIRPORT KY US	20050112	206	172	125.9	37.0563	-88.7741	0	2400	0	2400
GHCND:USW00003816	PADUCAH BARKLEY REGIONAL AIRPORT KY US	20050113	189	0	125.9	37.0563	-88.7741	0	2400	0	2400
GHCND:USW00003816	PADUCAH BARKLEY REGIONAL AIRPORT KY US	20050114	0	-61	125.9	37.0563	-88.7741	0	2400	0	2400
GHCND:USW00003816	PADUCAH BARKLEY REGIONAL AIRPORT KY US	20050115	22	-56	125.9	37.0563	-88.7741	0	2400	0	2400
GHCND:USW00003816	PADUCAH BARKLEY REGIONAL AIRPORT KY US	20050116	-33	-106	125.9	37.0563	-88.7741	0	2400	0	2400
GHCND:USW00003816	PADUCAH BARKLEY REGIONAL AIRPORT KY US	20050117	-33	-117	125.9	37.0563	-88.7741	0	2400	0	2400
GHCND:USW00003816	PADUCAH BARKLEY REGIONAL AIRPORT KY US	20050118	-6	-100	125.9	37.0563	-88.7741	0	2400	0	2400
GHCND:USW00003816	PADUCAH BARKLEY REGIONAL AIRPORT KY US	20050119	83	-33	125.9	37.0563	-88.7741	0	2400	0	2400
GHCND:USW00003816	PADUCAH BARKLEY REGIONAL AIRPORT KY US	20050120	139	-44	125.9	37.0563	-88.7741	0	2400	0	2400
GHCND:USW00003816	PADUCAH BARKLEY REGIONAL AIRPORT KY US	20050121	56	0	125.9	37.0563	-88.7741	0	2400	0	2400
GHCND:USW00003816	PADUCAH BARKLEY REGIONAL AIRPORT KY US	20050122	44	-72	125.9	37.0563	-88.7741	0	2400	0	2400
GHCND:USW00003816	PADUCAH BARKLEY REGIONAL AIRPORT KY US	20050123	-11	-83	125.9	37.0563	-88.7741	0	2400	0	2400
GHCND:USW00003816	PADUCAH BARKLEY REGIONAL AIRPORT KY US	20050124	67	-50	125.9	37.0563	-88.7741	0	2400	0	2400
GHCND:USW00003816	PADUCAH BARKLEY REGIONAL AIRPORT KY US	20050125	156	-33	125.9	37.0563	-88.7741	0	2400	0	2400
GHCND:USW00003816	PADUCAH BARKLEY REGIONAL AIRPORT KY US	20050126	111	17	125.9	37.0563	-88.7741	0	2400	0	2400
GHCND:USW00003816	PADUCAH BARKLEY REGIONAL AIRPORT KY US	20050127	39	-28	125.9	37.0563	-88.7741	0	2400	0	2400
GHCND:USW00003816	PADUCAH BARKLEY REGIONAL AIRPORT KY US	20050128	56	-33	125.9	37.0563	-88.7741	0	2400	0	2400
GHCND:USW00003816	PADUCAH BARKLEY REGIONAL AIRPORT KY US	20050129	33	11	125.9	37.0563	-88.7741	0	2400	0	2400
GHCND:USW00003816	PADUCAH BARKLEY REGIONAL AIRPORT KY US	20050130	33	6	125.9	37.0563	-88.7741	0	2400	0	2400
GHCND:USW00003816	PADUCAH BARKLEY REGIONAL AIRPORT KY US	20050131	39	11	125.9	37.0563	-88.7741	0	2400	0	2400
GHCND:USW00003816	PADUCAH BARKLEY REGIONAL AIRPORT KY US	20050201	83	17	125.9	37.0563	-88.7741	0	2400	0	2400
GHCND:USW00003816	PADUCAH BARKLEY REGIONAL AIRPORT KY US	20050202	56	22	125.9	37.0563	-88.7741	0	2400	0	2400
GHCND:USW00003816	PADUCAH BARKLEY REGIONAL AIRPORT KY US	20050203	78	-22	125.9	37.0563	-88.7741	0	2400	0	2400
GHCND:USW00003816	PADUCAH BARKLEY REGIONAL AIRPORT KY US	20050204	139	-44	125.9	37.0563	-88.7741	0	2400	0	2400
GHCND:USW00003816	PADUCAH BARKLEY REGIONAL AIRPORT KY US	20050205	167	-22	125.9	37.0563	-88.7741	0	2400	0	2400
GHCND:USW00003816	PADUCAH BARKLEY REGIONAL AIRPORT KY US	20050206	139	61	125.9	37.0563	-88.7741	0	2400	0	2400
GHCND:USW00003816	PADUCAH BARKLEY REGIONAL AIRPORT KY US	20050207	122	83	125.9	37.0563	-88.7741	0	2400	0	2400
GHCND:USW00003816	PADUCAH BARKLEY REGIONAL AIRPORT KY US	20050208	122	39	125.9	37.0563	-88.7741	0	2400	0	2400
GHCND:USW00003816	PADUCAH BARKLEY REGIONAL AIRPORT KY US	20050209	44	-11	125.9	37.0563	-88.7741	0	2400	0	2400

GHCND:USW00003816	PADUCAH BARKLEY REGIONAL AIRPORT KY US	20050210	28	-44	125.9	37.0563	-88.7741	0	2400	0	2400
GHCND:USW00003816	PADUCAH BARKLEY REGIONAL AIRPORT KY US	20050211	117	-56	125.9	37.0563	-88.7741	0	2400	0	2400
GHCND:USW00003816	PADUCAH BARKLEY REGIONAL AIRPORT KY US	20050212	161	-11	125.9	37.0563	-88.7741	0	2400	0	2400
GHCND:USW00003816	PADUCAH BARKLEY REGIONAL AIRPORT KY US	20050213	156	72	125.9	37.0563	-88.7741	0	2400	0	2400
GHCND:USW00003816	PADUCAH BARKLEY REGIONAL AIRPORT KY US	20050214	172	94	125.9	37.0563	-88.7741	0	2400	0	2400
GHCND:USW00003816	PADUCAH BARKLEY REGIONAL AIRPORT KY US	20050215	217	111	125.9	37.0563	-88.7741	0	2400	0	2400
GHCND:USW00003816	PADUCAH BARKLEY REGIONAL AIRPORT KY US	20050216	161	22	125.9	37.0563	-88.7741	0	2400	0	2400
GHCND:USW00003816	PADUCAH BARKLEY REGIONAL AIRPORT KY US	20050217	83	-22	125.9	37.0563	-88.7741	0	2400	0	2400
GHCND:USW00003816	PADUCAH BARKLEY REGIONAL AIRPORT KY US	20050218	117	-22	125.9	37.0563	-88.7741	0	2400	0	2400
GHCND:USW00003816	PADUCAH BARKLEY REGIONAL AIRPORT KY US	20050219	56	-17	125.9	37.0563	-88.7741	0	2400	0	2400
GHCND:USW00003816	PADUCAH BARKLEY REGIONAL AIRPORT KY US	20050220	156	56	125.9	37.0563	-88.7741	0	2400	0	2400
GHCND:USW00003816	PADUCAH BARKLEY REGIONAL AIRPORT KY US	20050221	161	50	125.9	37.0563	-88.7741	0	2400	0	2400
GHCND:USW00003816	PADUCAH BARKLEY REGIONAL AIRPORT KY US	20050222	67	33	125.9	37.0563	-88.7741	0	2400	0	2400
GHCND:USW00003816	PADUCAH BARKLEY REGIONAL AIRPORT KY US	20050223	50	17	125.9	37.0563	-88.7741	0	2400	0	2400
GHCND:USW00003816	PADUCAH BARKLEY REGIONAL AIRPORT KY US	20050224	56	-17	125.9	37.0563	-88.7741	0	2400	0	2400
GHCND:USW00003816	PADUCAH BARKLEY REGIONAL AIRPORT KY US	20050225	100	-39	125.9	37.0563	-88.7741	0	2400	0	2400
GHCND:USW00003816	PADUCAH BARKLEY REGIONAL AIRPORT KY US	20050226	156	-22	125.9	37.0563	-88.7741	0	2400	0	2400
GHCND:USW00003816	PADUCAH BARKLEY REGIONAL AIRPORT KY US	20050227	150	33	125.9	37.0563	-88.7741	0	2400	0	2400
GHCND:USW00003816	PADUCAH BARKLEY REGIONAL AIRPORT KY US	20050228	94	-17	125.9	37.0563	-88.7741	0	2400	0	2400
GHCND:USW00003816	PADUCAH BARKLEY REGIONAL AIRPORT KY US	20050301	28	-56	125.9	37.0563	-88.7741	0	2400	0	2400
GHCND:USW00003816	PADUCAH BARKLEY REGIONAL AIRPORT KY US	20050302	83	-72	125.9	37.0563	-88.7741	0	2400	0	2400
GHCND:USW00003816	PADUCAH BARKLEY REGIONAL AIRPORT KY US	20050303	128	-28	125.9	37.0563	-88.7741	0	2400	0	2400
GHCND:USW00003816	PADUCAH BARKLEY REGIONAL AIRPORT KY US	20050304	183	50	125.9	37.0563	-88.7741	0	2400	0	2400
GHCND:USW00003816	PADUCAH BARKLEY REGIONAL AIRPORT KY US	20050305	122	-11	125.9	37.0563	-88.7741	0	2400	0	2400
GHCND:USW00003816	PADUCAH BARKLEY REGIONAL AIRPORT KY US	20050306	172	-17	125.9	37.0563	-88.7741	0	2400	0	2400
GHCND:USW00003816	PADUCAH BARKLEY REGIONAL AIRPORT KY US	20050307	178	17	125.9	37.0563	-88.7741	0	2400	0	2400
GHCND:USW00003816	PADUCAH BARKLEY REGIONAL AIRPORT KY US	20050308	72	-11	125.9	37.0563	-88.7741	0	2400	0	2400
GHCND:USW00003816	PADUCAH BARKLEY REGIONAL AIRPORT KY US	20050309	78	-17	125.9	37.0563	-88.7741	0	2400	0	2400
GHCND:USW00003816	PADUCAH BARKLEY REGIONAL AIRPORT KY US	20050310	106	-61	125.9	37.0563	-88.7741	0	2400	0	2400
GHCND:USW00003816	PADUCAH BARKLEY REGIONAL AIRPORT KY US	20050311	100	33	125.9	37.0563	-88.7741	0	2400	0	2400
GHCND:USW00003816	PADUCAH BARKLEY REGIONAL AIRPORT KY US	20050312	239	56	125.9	37.0563	-88.7741	0	2400	0	2400
GHCND:USW00003816	PADUCAH BARKLEY REGIONAL AIRPORT KY US	20050313	61	-22	125.9	37.0563	-88.7741	0	2400	0	2400
GHCND:USW00003816	PADUCAH BARKLEY REGIONAL AIRPORT KY US	20050314	117	-56	125.9	37.0563	-88.7741	0	2400	0	2400
GHCND:USW00003816	PADUCAH BARKLEY REGIONAL AIRPORT KY US	20050315	78	-6	125.9	37.0563	-88.7741	0	2400	0	2400
GHCND:USW00003816	PADUCAH BARKLEY REGIONAL AIRPORT KY US	20050316	106	28	125.9	37.0563	-88.7741	0	2400	0	2400
GHCND:USW00003816	PADUCAH BARKLEY REGIONAL AIRPORT KY US	20050317	150	-22	125.9	37.0563	-88.7741	0	2400	0	2400
GHCND:USW00003816	PADUCAH BARKLEY REGIONAL AIRPORT KY US	20050318	156	22	125.9	37.0563	-88.7741	0	2400	0	2400
GHCND:USW00003816	PADUCAH BARKLEY REGIONAL AIRPORT KY US	20050319	172	17	125.9	37.0563	-88.7741	0	2400	0	2400
GHCND:USW00003816	PADUCAH BARKLEY REGIONAL AIRPORT KY US	20050320	139	-22	125.9	37.0563	-88.7741	0	2400	0	2400
GHCND:USW00003816	PADUCAH BARKLEY REGIONAL AIRPORT KY US	20050321	172	28	125.9	37.0563	-88.7741	0	2400	0	2400
GHCND:USW00003816	PADUCAH BARKLEY REGIONAL AIRPORT KY US	20050322	161	56	125.9	37.0563	-88.7741	0	2400	0	2400
GHCND:USW00003816	PADUCAH BARKLEY REGIONAL AIRPORT KY US	20050323	94	44	125.9	37.0563	-88.7741	0	2400	0	2400
GHCND:USW00003816	PADUCAH BARKLEY REGIONAL AIRPORT KY US	20050324	106	44	125.9	37.0563	-88.7741	0	2400	0	2400
GHCND:USW00003816	PADUCAH BARKLEY REGIONAL AIRPORT KY US	20050325	200	50	125.9	37.0563	-88.7741	0	2400	0	2400
GHCND:USW00003816	PADUCAH BARKLEY REGIONAL AIRPORT KY US	20050326	144	89	125.9	37.0563	-88.7741	0	2400	0	2400
GHCND:USW00003816	PADUCAH BARKLEY REGIONAL AIRPORT KY US	20050327	94	67	125.9	37.0563	-88.7741	0	2400	0	2400
GHCND:USW00003816	PADUCAH BARKLEY REGIONAL AIRPORT KY US	20050328	178	56	125.9	37.0563	-88.7741	0	2400	0	2400
GHCND:USW00003816	PADUCAH BARKLEY REGIONAL AIRPORT KY US	20050329	228	22	125.9	37.0563	-88.7741	0	2400	0	2400
GHCND:USW00003816	PADUCAH BARKLEY REGIONAL AIRPORT KY US	20050330	233	144	125.9	37.0563	-88.7741	0	2400	0	2400
GHCND:USW00003816	PADUCAH BARKLEY REGIONAL AIRPORT KY US	20050331	211	56	125.9	37.0563	-88.7741	0	2400	0	2400
GHCND:USW00003816	PADUCAH BARKLEY REGIONAL AIRPORT KY US	20050401	133	78	125.9	37.0563	-88.7741	0	2400	0	2400
GHCND:USW00003816	PADUCAH BARKLEY REGIONAL AIRPORT KY US	20050402	156	39	125.9	37.0563	-88.7741	0	2400	0	2400
GHCND:USW00003816	PADUCAH BARKLEY REGIONAL AIRPORT KY US	20050403	217	17	125.9	37.0563	-88.7741	0	2400	0	2400
GHCND:USW00003816	PADUCAH BARKLEY REGIONAL AIRPORT KY US	20050404	250	89	125.9	37.0563	-88.7741	0	2400	0	2400
GHCND:USW00003816	PADUCAH BARKLEY REGIONAL AIRPORT KY US	20050405	250	111	125.9	37.0563	-88.7741	0	2400	0	2400
GHCND:USW00003816	PADUCAH BARKLEY REGIONAL AIRPORT KY US	20050406	200	139	125.9	37.0563	-88.7741	0	2400	0	2400
GHCND:USW00003816	PADUCAH BARKLEY REGIONAL AIRPORT KY US	20050407	172	111	125.9	37.0563	-88.7741	0	2400	0	2400
GHCND:USW00003816	PADUCAH BARKLEY REGIONAL AIRPORT KY US	20050408	228	111	125.9	37.0563	-88.7741	0	2400	0	2400
GHCND:USW00003816	PADUCAH BARKLEY REGIONAL AIRPORT KY US	20050409	256	72	125.9	37.0563	-88.7741	0	2400	0	2400
GHCND:USW00003816	PADUCAH BARKLEY REGIONAL AIRPORT KY US	20050410	272	128	125.9	37.0563	-88.7741	0	2400	0	2400
GHCND:USW00003816	PADUCAH BARKLEY REGIONAL AIRPORT KY US	20050411	211	156	125.9	37.0563	-88.7741	0	2400	0	2400
GHCND:USW00003816	PADUCAH BARKLEY REGIONAL AIRPORT KY US	20050412	200	106	125.9	37.0563	-88.7741	0	2400	0	2400
GHCND:USW00003816	PADUCAH BARKLEY REGIONAL AIRPORT KY US	20050413	161	89	125.9	37.0563	-88.7741	0	2400	0	2400
GHCND:USW00003816	PADUCAH BARKLEY REGIONAL AIRPORT KY US	20050414	206	56	125.9	37.0563	-88.7741	0	2400	0	2400
GHCND:USW00003816	PADUCAH BARKLEY REGIONAL AIRPORT KY US	20050415	233	44	125.9	37.0563	-88.7741	0	2400	0	2400
GHCND:USW00003816	PADUCAH BARKLEY REGIONAL AIRPORT KY US	20050416	256	56	125.9	37.0563	-88.7741	0	2400	0	2400
GHCND:USW00003816	PADUCAH BARKLEY REGIONAL AIRPORT KY US	20050417	261	83	125.9	37.0563	-88.7741	0	2400	0	2400
GHCND:USW00003816	PADUCAH BARKLEY REGIONAL AIRPORT KY US	20050418	267	100	125.9	37.0563	-88.7741	0	2400	0	2400
GHCND:USW00003816	PADUCAH BARKLEY REGIONAL AIRPORT KY US	20050419	256	128	125.9	37.0563	-88.7741	0	2400	0	2400
GHCND:USW00003816	PADUCAH BARKLEY REGIONAL AIRPORT KY US	20050420	272	150	125.9	37.0563	-88.7741	0	2400	0	2400
GHCND:USW00003816	PADUCAH BARKLEY REGIONAL AIRPORT KY US	20050421	272	128	125.9	37.0563	-88.7741	0	2400	0	2400
GHCND:USW00003816	PADUCAH BARKLEY REGIONAL AIRPORT KY US	20050422	256	89	125.9	37.0563	-88.7741	0	2400	0	2400
GHCND:USW00003816	PADUCAH BARKLEY REGIONAL AIRPORT KY US	20050423	89	33	125.9	37.0563	-88.7741	0	2400	0	2400
GHCND:USW00003816	PADUCAH BARKLEY REGIONAL AIRPORT KY US	20050424	144	28	125.9	37.0563	-88.7741	0	2400	0	2400
GHCND:USW00003816	PADUCAH BARKLEY REGIONAL AIRPORT KY US	20050425	178	22	125.9	37.0563	-88.7741	0	2400	0	2400
GHCND:USW00003816	PADUCAH BARKLEY REGIONAL AIRPORT KY US	20050426	172	61	125.9	37.0563	-88.7741	0	2400	0	2400
GHCND:USW00003816	PADUCAH BARKLEY REGIONAL AIRPORT KY US	20050427	172	39	125.9	37.0563	-88.7741	0	2400	0	2400
GHCND:USW00003816	PADUCAH BARKLEY REGIONAL AIRPORT KY US	20050428	206	83	125.9	37.0563	-88.7741	0	2400	0	2400
GHCND:USW00003816	PADUCAH BARKLEY REGIONAL AIRPORT KY US	20050429	144	111	125.9	37.0563	-88.7741	0	2400	0	2400
GHCND:USW00003816	PADUCAH BARKLEY REGIONAL AIRPORT KY US	20050430	161	33	125.9	37.0563	-88.7741	0	2400	0	2400
GHCND:USW00003816	PADUCAH BARKLEY REGIONAL AIRPORT KY US	20050501	189	17	125.9	37.0563	-88.7741	0	2400	0	2400
GHCND:USW00003816	PADUCAH BARKLEY REGIONAL AIRPORT KY US	20050502	156	33	125.9	37.0563	-88.7741	0	2400	0	2400
GHCND:USW00003816	PADUCAH BARKLEY REGIONAL AIRPORT KY US	20050503	178	28	125.9	37.0563	-88.7741	0	2400	0	2400
GHCND:USW00003816	PADUCAH BARKLEY REGIONAL AIRPORT KY US	20050504	200	28	125.9	37.0563	-88.7741	0	2400	0	2400
GHCND:USW00003816	PADUCAH BARKLEY REGIONAL AIRPORT KY US	20050505	222	44	125.9	37.0563	-88.7741	0	2400	0	2400
GHCND:USW00003816	PADUCAH BARKLEY REGIONAL AIRPORT KY US	20050506	244	56	125.9	37.0563	-88.7741	0	2400	0	2400
GHCND:USW00003816	PADUCAH BARKLEY REGIONAL AIRPORT KY US	20050507	267	111	125.9	37.0563	-88.7741	0	2400	0	2400
GHCND:USW00003816	PADUCAH BARKLEY REGIONAL AIRPORT KY US	20050508	278	122	125.9	37.0563	-88.7741	0	2400	0	2400
GHCND:USW00003816	PADUCAH BARKLEY REGIONAL AIRPORT KY US	20050509	228	172	125.9	37.0563	-88.7741	0	2400	0	2400
GHCND:USW00003816	PADUCAH BARKLEY REGIONAL AIRPORT KY US	20050510	289	156	125.9	37.0563	-88.7741	0	2400	0	2400
GHCND:USW00003816	PADUCAH BARKLEY REGIONAL AIRPORT KY US	20050511	306	194	125.9	37.0563	-88.7741	0	2400	0	2400
GHCND:USW00003816	PADUCAH BARKLEY REGIONAL AIRPORT KY US	20050512	322	183	125.9	37.0563	-88.7741	0	2400	0	2400
GHCND:USW00003816	PADUCAH BARKLEY REGIONAL AIRPORT KY US	20050513	300	183	125.9	37.0563	-88.7741	0	2400	0	2400
GHCND:USW00003816	PADUCAH BARKLEY REGIONAL AIRPORT KY US	20050514	233	128	125.9	37.0563	-88.7741	0	2400	0	2400
GHCND:USW00003816	PADUCAH BARKLEY REGIONAL AIRPORT KY US	20050515	194	83	125.9	37.0563	-88.7741	0	2400	0	2400
GHCND:USW00003816	PADUCAH BARKLEY REGIONAL AIRPORT KY US	20050516	211	67	125.9	37.0563	-88.7741	0	2400	0	2400
GHCND:USW00003816	PADUCAH BARKLEY REGIONAL AIRPORT KY US	20050517	239	72	125.9	37.0563	-88.7741	0	2400	0	2400
GHCND:USW00003816	PADUCAH BARKLEY REGIONAL AIRPORT KY US	20050518	289	106	125.9	37.0563	-88.7741	0	2400	0	2400
GHCND:USW00003816	PADUCAH BARKLEY REGIONAL AIRPORT KY US	20050519	311	206	125.9	37.0563	-88.7741	0	2400	0	2400
GHCND:USW00003816	PADUCAH BARKLEY REGIONAL AIRPORT KY US	20050520	272	156	125.9	37.0563	-88.7741	0	2400	0	2400
GHCND:USW00003816	PADUCAH BARKLEY REGIONAL AIRPORT KY US	20050521	222	139	125.9	37.0563	-88.7741	0	2400	0	2400
GHCND:USW00003816	PADUCAH BARKLEY REGIONAL AIRPORT KY US	20050522	278	133	125.9	37.0563	-88.7741	0	2400	0	2400
GHCND:USW00003816	PADUCAH BARKLEY REGIONAL AIRPORT KY US	20050523	294	156	125.9	37.0563	-88.7741	0	2400	0	2400
GHCND:USW00003816	PADUCAH BARKLEY REGIONAL AIRPORT KY US	20050524	244	117	125.9	37.0563	-88.7741	0	2400	0	2400
GHCND:USW00003816	PADUCAH BARKLEY REGIONAL AIRPORT KY US	20050525	239	94	125.9	37.0563	-88.7741	0	2400	0	2400
GHCND:USW00003816	PADUCAH BARKLEY REGIONAL AIRPORT KY US	20050526	256	89	125.9	37.0563	-88.7741	0	2400	0	2400
GHCND:USW00003816	PADUCAH BARKLEY REGIONAL AIRPORT KY US	20050527	278	100	125.9	37.0563	-88.7741	0	2400	0	2400
GHCND:USW00003816	PADUCAH BARKLEY REGIONAL AIRPORT KY US	20050528	283	128	125.9	37.0563	-88.7741	0	2400	0	2400
GHCND:USW00003816	PADUCAH BARKLEY REGIONAL AIRPORT KY US	20050529	283	144	125.9	37.0563	-88.7741	0	2400	0	2400
GHCND:USW00003816	PADUCAH BARKLEY REGIONAL AIRPORT KY US	20050530	289	122	125.9	37.0563	-88.7741	0	2400	0	2400
GHCND:USW00003816	PADUCAH BARKLEY REGIONAL AIRPORT KY US	20050531	283	150	125.9	37.0563	-88.7741	0	2400	0	2400
GHCND:USW00003816	PADUCAH BARKLEY REGIONAL AIRPORT KY US	20050601	244	178	125.9	37.0563	-88.7741	0	2400	0	2400
GHCND:USW00003816	PADUCAH BARKLEY REGIONAL AIRPORT KY US	20050602	194	178	125.9	37.0563	-88.7741	0	2400	0	2400
GHCND:USW00003816	PADUCAH BARKLEY REGIONAL AIRPORT KY US	20050603	272	178	125.9	37.0563	-88.7741	0	2400	0	2400
GHCND:USW00003816	PADUCAH BARKLEY REGIONAL AIRPORT KY US	20050604	317	167	125.9	37.0563	-88.7741	0	2400	0	2400
GHCND:USW00003816	PADUCAH BARKLEY REGIONAL AIRPORT KY US	20050605	339	228	125.9	37.0563	-88.7741	0	2400	0	2400
GHCND:USW00003816	PADUCAH BARKLEY REGIONAL AIRPORT KY US	20050606	328	206	125.9	37.0563	-88.7741	0	2400	0	2400
GHCND:USW00003816	PADUCAH BARKLEY REGIONAL AIRPORT KY US	20050607	322	178	125.9	37.0563	-88.7741	0	2400	0	2400
GHCND:USW00003816	PADUCAH BARKLEY REGIONAL AIRPORT KY US	20050608	333	194	125.9	37.0563	-88.7741	0	2400	0	2400
GHCND:USW00003816	PADUCAH BARKLEY REGIONAL AIRPORT KY US	20050609	278	200	125.9	37.0563	-88.7741	0	2400	0	2400
GHCND:USW00003816	PADUCAH BARKLEY REGIONAL AIRPORT KY US	20050610	317	217	125.9	37.0563	-88.7741	0	2400	0	2400
GHCND:USW00003816	PADUCAH BARKLEY REGIONAL AIRPORT KY US	20050611	278	189	125.9	37.0563	-88.7741	0	2400	0	2400
GHCND:USW00003816	PADUCAH BARKLEY REGIONAL AIRPORT KY US	20050612	233	183	125.9	37.0563	-88.7741	0	2400	0	2400
GHCND:USW00003816	PADUCAH BARKLEY REGIONAL AIRPORT KY US	20050613	317	194	125.9	37.0563	-88.7741	0	2400	0	2400

GHCND:USW00003816	PADUCAH BARKLEY REGIONAL AIRPORT KY US	20050614	317	194	125.9	37.0563	-88.7741	0	2400	0	2400
GHCND:USW00003816	PADUCAH BARKLEY REGIONAL AIRPORT KY US	20050615	300	178	125.9	37.0563	-88.7741	0	2400	0	2400
GHCND:USW00003816	PADUCAH BARKLEY REGIONAL AIRPORT KY US	20050616	256	150	125.9	37.0563	-88.7741	0	2400	0	2400
GHCND:USW00003816	PADUCAH BARKLEY REGIONAL AIRPORT KY US	20050617	278	133	125.9	37.0563	-88.7741	0	2400	0	2400
GHCND:USW00003816	PADUCAH BARKLEY REGIONAL AIRPORT KY US	20050618	267	139	125.9	37.0563	-88.7741	0	2400	0	2400
GHCND:USW00003816	PADUCAH BARKLEY REGIONAL AIRPORT KY US	20050619	283	133	125.9	37.0563	-88.7741	0	2400	0	2400
GHCND:USW00003816	PADUCAH BARKLEY REGIONAL AIRPORT KY US	20050620	283	150	125.9	37.0563	-88.7741	0	2400	0	2400
GHCND:USW00003816	PADUCAH BARKLEY REGIONAL AIRPORT KY US	20050621	300	139	125.9	37.0563	-88.7741	0	2400	0	2400
GHCND:USW00003816	PADUCAH BARKLEY REGIONAL AIRPORT KY US	20050622	322	172	125.9	37.0563	-88.7741	0	2400	0	2400
GHCND:USW00003816	PADUCAH BARKLEY REGIONAL AIRPORT KY US	20050623	333	194	125.9	37.0563	-88.7741	0	2400	0	2400
GHCND:USW00003816	PADUCAH BARKLEY REGIONAL AIRPORT KY US	20050624	333	211	125.9	37.0563	-88.7741	0	2400	0	2400
GHCND:USW00003816	PADUCAH BARKLEY REGIONAL AIRPORT KY US	20050625	333	206	125.9	37.0563	-88.7741	0	2400	0	2400
GHCND:USW00003816	PADUCAH BARKLEY REGIONAL AIRPORT KY US	20050626	333	211	125.9	37.0563	-88.7741	0	2400	0	2400
GHCND:USW00003816	PADUCAH BARKLEY REGIONAL AIRPORT KY US	20050627	317	206	125.9	37.0563	-88.7741	0	2400	0	2400
GHCND:USW00003816	PADUCAH BARKLEY REGIONAL AIRPORT KY US	20050628	339	217	125.9	37.0563	-88.7741	0	2400	0	2400
GHCND:USW00003816	PADUCAH BARKLEY REGIONAL AIRPORT KY US	20050629	350	217	125.9	37.0563	-88.7741	0	2400	0	2400
GHCND:USW00003816	PADUCAH BARKLEY REGIONAL AIRPORT KY US	20050630	356	239	125.9	37.0563	-88.7741	0	2400	0	2400
GHCND:USW00003816	PADUCAH BARKLEY REGIONAL AIRPORT KY US	20050701	322	194	125.9	37.0563	-88.7741	0	2400	0	2400
GHCND:USW00003816	PADUCAH BARKLEY REGIONAL AIRPORT KY US	20050702	311	178	125.9	37.0563	-88.7741	0	2400	0	2400
GHCND:USW00003816	PADUCAH BARKLEY REGIONAL AIRPORT KY US	20050703	328	156	125.9	37.0563	-88.7741	0	2400	0	2400
GHCND:USW00003816	PADUCAH BARKLEY REGIONAL AIRPORT KY US	20050704	339	189	125.9	37.0563	-88.7741	0	2400	0	2400
GHCND:USW00003816	PADUCAH BARKLEY REGIONAL AIRPORT KY US	20050705	300	211	125.9	37.0563	-88.7741	0	2400	0	2400
GHCND:USW00003816	PADUCAH BARKLEY REGIONAL AIRPORT KY US	20050706	317	183	125.9	37.0563	-88.7741	0	2400	0	2400
GHCND:USW00003816	PADUCAH BARKLEY REGIONAL AIRPORT KY US	20050707	317	172	125.9	37.0563	-88.7741	0	2400	0	2400
GHCND:USW00003816	PADUCAH BARKLEY REGIONAL AIRPORT KY US	20050708	328	183	125.9	37.0563	-88.7741	0	2400	0	2400
GHCND:USW00003816	PADUCAH BARKLEY REGIONAL AIRPORT KY US	20050709	339	194	125.9	37.0563	-88.7741	0	2400	0	2400
GHCND:USW00003816	PADUCAH BARKLEY REGIONAL AIRPORT KY US	20050710	322	217	125.9	37.0563	-88.7741	0	2400	0	2400
GHCND:USW00003816	PADUCAH BARKLEY REGIONAL AIRPORT KY US	20050711	261	206	125.9	37.0563	-88.7741	0	2400	0	2400
GHCND:USW00003816	PADUCAH BARKLEY REGIONAL AIRPORT KY US	20050712	228	200	125.9	37.0563	-88.7741	0	2400	0	2400
GHCND:USW00003816	PADUCAH BARKLEY REGIONAL AIRPORT KY US	20050713	256	211	125.9	37.0563	-88.7741	0	2400	0	2400
GHCND:USW00003816	PADUCAH BARKLEY REGIONAL AIRPORT KY US	20050714	300	211	125.9	37.0563	-88.7741	0	2400	0	2400
GHCND:USW00003816	PADUCAH BARKLEY REGIONAL AIRPORT KY US	20050715	283	222	125.9	37.0563	-88.7741	0	2400	0	2400
GHCND:USW00003816	PADUCAH BARKLEY REGIONAL AIRPORT KY US	20050716	294	217	125.9	37.0563	-88.7741	0	2400	0	2400
GHCND:USW00003816	PADUCAH BARKLEY REGIONAL AIRPORT KY US	20050717	300	222	125.9	37.0563	-88.7741	0	2400	0	2400
GHCND:USW00003816	PADUCAH BARKLEY REGIONAL AIRPORT KY US	20050718	306	228	125.9	37.0563	-88.7741	0	2400	0	2400
GHCND:USW00003816	PADUCAH BARKLEY REGIONAL AIRPORT KY US	20050719	328	222	125.9	37.0563	-88.7741	0	2400	0	2400
GHCND:USW00003816	PADUCAH BARKLEY REGIONAL AIRPORT KY US	20050720	328	222	125.9	37.0563	-88.7741	0	2400	0	2400
GHCND:USW00003816	PADUCAH BARKLEY REGIONAL AIRPORT KY US	20050721	333	239	125.9	37.0563	-88.7741	0	2400	0	2400
GHCND:USW00003816	PADUCAH BARKLEY REGIONAL AIRPORT KY US	20050722	344	250	125.9	37.0563	-88.7741	0	2400	0	2400
GHCND:USW00003816	PADUCAH BARKLEY REGIONAL AIRPORT KY US	20050723	344	228	125.9	37.0563	-88.7741	0	2400	0	2400
GHCND:USW00003816	PADUCAH BARKLEY REGIONAL AIRPORT KY US	20050724	344	222	125.9	37.0563	-88.7741	0	2400	0	2400
GHCND:USW00003816	PADUCAH BARKLEY REGIONAL AIRPORT KY US	20050725	344	250	125.9	37.0563	-88.7741	0	2400	0	2400
GHCND:USW00003816	PADUCAH BARKLEY REGIONAL AIRPORT KY US	20050726	339	256	125.9	37.0563	-88.7741	0	2400	0	2400
GHCND:USW00003816	PADUCAH BARKLEY REGIONAL AIRPORT KY US	20050727	272	189	125.9	37.0563	-88.7741	0	2400	0	2400
GHCND:USW00003816	PADUCAH BARKLEY REGIONAL AIRPORT KY US	20050728	289	161	125.9	37.0563	-88.7741	0	2400	0	2400
GHCND:USW00003816	PADUCAH BARKLEY REGIONAL AIRPORT KY US	20050729	289	139	125.9	37.0563	-88.7741	0	2400	0	2400
GHCND:USW00003816	PADUCAH BARKLEY REGIONAL AIRPORT KY US	20050730	317	150	125.9	37.0563	-88.7741	0	2400	0	2400
GHCND:USW00003816	PADUCAH BARKLEY REGIONAL AIRPORT KY US	20050731	328	161	125.9	37.0563	-88.7741	0	2400	0	2400
GHCND:USW00003816	PADUCAH BARKLEY REGIONAL AIRPORT KY US	20050801	333	178	125.9	37.0563	-88.7741	0	2400	0	2400
GHCND:USW00003816	PADUCAH BARKLEY REGIONAL AIRPORT KY US	20050802	339	194	125.9	37.0563	-88.7741	0	2400	0	2400
GHCND:USW00003816	PADUCAH BARKLEY REGIONAL AIRPORT KY US	20050803	339	194	125.9	37.0563	-88.7741	0	2400	0	2400
GHCND:USW00003816	PADUCAH BARKLEY REGIONAL AIRPORT KY US	20050804	339	189	125.9	37.0563	-88.7741	0	2400	0	2400
GHCND:USW00003816	PADUCAH BARKLEY REGIONAL AIRPORT KY US	20050805	339	200	125.9	37.0563	-88.7741	0	2400	0	2400
GHCND:USW00003816	PADUCAH BARKLEY REGIONAL AIRPORT KY US	20050806	333	211	125.9	37.0563	-88.7741	0	2400	0	2400
GHCND:USW00003816	PADUCAH BARKLEY REGIONAL AIRPORT KY US	20050807	333	200	125.9	37.0563	-88.7741	0	2400	0	2400
GHCND:USW00003816	PADUCAH BARKLEY REGIONAL AIRPORT KY US	20050808	322	189	125.9	37.0563	-88.7741	0	2400	0	2400
GHCND:USW00003816	PADUCAH BARKLEY REGIONAL AIRPORT KY US	20050809	339	194	125.9	37.0563	-88.7741	0	2400	0	2400
GHCND:USW00003816	PADUCAH BARKLEY REGIONAL AIRPORT KY US	20050810	350	200	125.9	37.0563	-88.7741	0	2400	0	2400
GHCND:USW00003816	PADUCAH BARKLEY REGIONAL AIRPORT KY US	20050811	344	200	125.9	37.0563	-88.7741	0	2400	0	2400
GHCND:USW00003816	PADUCAH BARKLEY REGIONAL AIRPORT KY US	20050812	356	228	125.9	37.0563	-88.7741	0	2400	0	2400
GHCND:USW00003816	PADUCAH BARKLEY REGIONAL AIRPORT KY US	20050813	356	233	125.9	37.0563	-88.7741	0	2400	0	2400
GHCND:USW00003816	PADUCAH BARKLEY REGIONAL AIRPORT KY US	20050814	356	217	125.9	37.0563	-88.7741	0	2400	0	2400
GHCND:USW00003816	PADUCAH BARKLEY REGIONAL AIRPORT KY US	20050815	322	211	125.9	37.0563	-88.7741	0	2400	0	2400
GHCND:USW00003816	PADUCAH BARKLEY REGIONAL AIRPORT KY US	20050816	306	217	125.9	37.0563	-88.7741	0	2400	0	2400
GHCND:USW00003816	PADUCAH BARKLEY REGIONAL AIRPORT KY US	20050817	306	222	125.9	37.0563	-88.7741	0	2400	0	2400
GHCND:USW00003816	PADUCAH BARKLEY REGIONAL AIRPORT KY US	20050818	333	233	125.9	37.0563	-88.7741	0	2400	0	2400
GHCND:USW00003816	PADUCAH BARKLEY REGIONAL AIRPORT KY US	20050819	350	250	125.9	37.0563	-88.7741	0	2400	0	2400
GHCND:USW00003816	PADUCAH BARKLEY REGIONAL AIRPORT KY US	20050820	356	233	125.9	37.0563	-88.7741	0	2400	0	2400
GHCND:USW00003816	PADUCAH BARKLEY REGIONAL AIRPORT KY US	20050821	344	222	125.9	37.0563	-88.7741	0	2400	0	2400
GHCND:USW00003816	PADUCAH BARKLEY REGIONAL AIRPORT KY US	20050822	311	217	125.9	37.0563	-88.7741	0	2400	0	2400
GHCND:USW00003816	PADUCAH BARKLEY REGIONAL AIRPORT KY US	20050823	300	217	125.9	37.0563	-88.7741	0	2400	0	2400
GHCND:USW00003816	PADUCAH BARKLEY REGIONAL AIRPORT KY US	20050824	317	200	125.9	37.0563	-88.7741	0	2400	0	2400
GHCND:USW00003816	PADUCAH BARKLEY REGIONAL AIRPORT KY US	20050825	344	206	125.9	37.0563	-88.7741	0	2400	0	2400
GHCND:USW00003816	PADUCAH BARKLEY REGIONAL AIRPORT KY US	20050826	333	217	125.9	37.0563	-88.7741	0	2400	0	2400
GHCND:USW00003816	PADUCAH BARKLEY REGIONAL AIRPORT KY US	20050827	283	211	125.9	37.0563	-88.7741	0	2400	0	2400
GHCND:USW00003816	PADUCAH BARKLEY REGIONAL AIRPORT KY US	20050828	317	200	125.9	37.0563	-88.7741	0	2400	0	2400
GHCND:USW00003816	PADUCAH BARKLEY REGIONAL AIRPORT KY US	20050829	267	211	125.9	37.0563	-88.7741	0	2400	0	2400
GHCND:USW00003816	PADUCAH BARKLEY REGIONAL AIRPORT KY US	20050830	250	183	125.9	37.0563	-88.7741	0	2400	0	2400
GHCND:USW00003816	PADUCAH BARKLEY REGIONAL AIRPORT KY US	20050831	306	156	125.9	37.0563	-88.7741	0	2400	0	2400
GHCND:USW00003816	PADUCAH BARKLEY REGIONAL AIRPORT KY US	20050901	311	161	125.9	37.0563	-88.7741	0	2400	0	2400
GHCND:USW00003816	PADUCAH BARKLEY REGIONAL AIRPORT KY US	20050902	306	172	125.9	37.0563	-88.7741	0	2400	0	2400
GHCND:USW00003816	PADUCAH BARKLEY REGIONAL AIRPORT KY US	20050903	300	156	125.9	37.0563	-88.7741	0	2400	0	2400
GHCND:USW00003816	PADUCAH BARKLEY REGIONAL AIRPORT KY US	20050904	289	139	125.9	37.0563	-88.7741	0	2400	0	2400
GHCND:USW00003816	PADUCAH BARKLEY REGIONAL AIRPORT KY US	20050905	294	139	125.9	37.0563	-88.7741	0	2400	0	2400
GHCND:USW00003816	PADUCAH BARKLEY REGIONAL AIRPORT KY US	20050906	317	156	125.9	37.0563	-88.7741	0	2400	0	2400
GHCND:USW00003816	PADUCAH BARKLEY REGIONAL AIRPORT KY US	20050907	311	161	125.9	37.0563	-88.7741	0	2400	0	2400
GHCND:USW00003816	PADUCAH BARKLEY REGIONAL AIRPORT KY US	20050908	306	156	125.9	37.0563	-88.7741	0	2400	0	2400
GHCND:USW00003816	PADUCAH BARKLEY REGIONAL AIRPORT KY US	20050909	322	178	125.9	37.0563	-88.7741	0	2400	0	2400
GHCND:USW00003816	PADUCAH BARKLEY REGIONAL AIRPORT KY US	20050910	328	178	125.9	37.0563	-88.7741	0	2400	0	2400
GHCND:USW00003816	PADUCAH BARKLEY REGIONAL AIRPORT KY US	20050911	322	172	125.9	37.0563	-88.7741	0	2400	0	2400
GHCND:USW00003816	PADUCAH BARKLEY REGIONAL AIRPORT KY US	20050912	311	156	125.9	37.0563	-88.7741	0	2400	0	2400
GHCND:USW00003816	PADUCAH BARKLEY REGIONAL AIRPORT KY US	20050913	317	178	125.9	37.0563	-88.7741	0	2400	0	2400
GHCND:USW00003816	PADUCAH BARKLEY REGIONAL AIRPORT KY US	20050914	300	194	125.9	37.0563	-88.7741	0	2400	0	2400
GHCND:USW00003816	PADUCAH BARKLEY REGIONAL AIRPORT KY US	20050915	244	189	125.9	37.0563	-88.7741	0	2400	0	2400
GHCND:USW00003816	PADUCAH BARKLEY REGIONAL AIRPORT KY US	20050916	233	150	125.9	37.0563	-88.7741	0	2400	0	2400
GHCND:USW00003816	PADUCAH BARKLEY REGIONAL AIRPORT KY US	20050917	211	122	125.9	37.0563	-88.7741	0	2400	0	2400
GHCND:USW00003816	PADUCAH BARKLEY REGIONAL AIRPORT KY US	20050918	233	111	125.9	37.0563	-88.7741	0	2400	0	2400
GHCND:USW00003816	PADUCAH BARKLEY REGIONAL AIRPORT KY US	20050919	328	167	125.9	37.0563	-88.7741	0	2400	0	2400
GHCND:USW00003816	PADUCAH BARKLEY REGIONAL AIRPORT KY US	20050920	311	194	125.9	37.0563	-88.7741	0	2400	0	2400
GHCND:USW00003816	PADUCAH BARKLEY REGIONAL AIRPORT KY US	20050921	328	194	125.9	37.0563	-88.7741	0	2400	0	2400
GHCND:USW00003816	PADUCAH BARKLEY REGIONAL AIRPORT KY US	20050922	333	206	125.9	37.0563	-88.7741	0	2400	0	2400
GHCND:USW00003816	PADUCAH BARKLEY REGIONAL AIRPORT KY US	20050923	322	194	125.9	37.0563	-88.7741	0	2400	0	2400
GHCND:USW00003816	PADUCAH BARKLEY REGIONAL AIRPORT KY US	20050924	306	200	125.9	37.0563	-88.7741	0	2400	0	2400
GHCND:USW00003816	PADUCAH BARKLEY REGIONAL AIRPORT KY US	20050925	256	222	125.9	37.0563	-88.7741	0	2400	0	2400
GHCND:USW00003816	PADUCAH BARKLEY REGIONAL AIRPORT KY US	20050926	283	178	125.9	37.0563	-88.7741	0	2400	0	2400
GHCND:USW00003816	PADUCAH BARKLEY REGIONAL AIRPORT KY US	20050927	283	150	125.9	37.0563	-88.7741	0	2400	0	2400
GHCND:USW00003816	PADUCAH BARKLEY REGIONAL AIRPORT KY US	20050928	294	139	125.9	37.0563	-88.7741	0	2400	0	2400
GHCND:USW00003816	PADUCAH BARKLEY REGIONAL AIRPORT KY US	20050929	194	72	125.9	37.0563	-88.7741	0	2400	0	2400
GHCND:USW00003816	PADUCAH BARKLEY REGIONAL AIRPORT KY US	20050930	228	56	125.9	37.0563	-88.7741	0	2400	0	2400
GHCND:USW00003816	PADUCAH BARKLEY REGIONAL AIRPORT KY US	20051001	283	94	125.9	37.0563	-88.7741	0	2400	0	2400
GHCND:USW00003816	PADUCAH BARKLEY REGIONAL AIRPORT KY US	20051002	306	206	125.9	37.0563	-88.7741	0	2400	0	2400
GHCND:USW00003816	PADUCAH BARKLEY REGIONAL AIRPORT KY US	20051003	311	178	125.9	37.0563	-88.7741	0	2400	0	2400
GHCND:USW00003816	PADUCAH BARKLEY REGIONAL AIRPORT KY US	20051004	300	167	125.9	37.0563	-88.7741	0	2400	0	2400
GHCND:USW00003816	PADUCAH BARKLEY REGIONAL AIRPORT KY US	20051005	306	161	125.9	37.0563	-88.7741	0	2400	0	2400
GHCND:USW00003816	PADUCAH BARKLEY REGIONAL AIRPORT KY US	20051006	206	117	125.9	37.0563	-88.7741	0	2400	0	2400
GHCND:USW00003816	PADUCAH BARKLEY REGIONAL AIRPORT KY US	20051007	183	83	125.9	37.0563	-88.7741	0	2400	0	2400
GHCND:USW00003816	PADUCAH BARKLEY REGIONAL AIRPORT KY US	20051008	167	61	125.9	37.0563	-88.7741	0	2400	0	2400
GHCND:USW00003816	PADUCAH BARKLEY REGIONAL AIRPORT KY US	20051009	200	61	125.9	37.0563	-88.7741	0	2400	0	2400
GHCND:USW00003816	PADUCAH BARKLEY REGIONAL AIRPORT KY US	20051010	161	78	125.9	37.0563	-88.7741	0	2400	0	2400
GHCND:USW00003816	PADUCAH BARKLEY REGIONAL AIRPORT KY US	20051011	194	106	125.9	37.0563	-88.7741	0	2400	0	2400
GHCND:USW00003816	PADUCAH BARKLEY REGIONAL AIRPORT KY US	20051012	244	106	125.9	37.0563	-88.7741	0	2400	0	2400
GHCND:USW00003816	PADUCAH BARKLEY REGIONAL AIRPORT KY US	20051013	267	89	125.9	37.0563	-88.7741	0	2400	0	2400
GHCND:USW00003816	PADUCAH BARKLEY REGIONAL AIRPORT KY US	20051014	256	94	125.9	37.0563	-88.7741	0	2400	0	2400
GHCND:USW00003816	PADUCAH BARKLEY REGIONAL AIRPORT KY US	20051015	261	61	125.9	37.0563	-88.7741	0	2400	0	2400

GHCND:USW00003816	PADUCAH BARKLEY REGIONAL AIRPORT KY US	20051016	239	39	125.9	37.0563	-88.7741	0	2400	0	2400
GHCND:USW00003816	PADUCAH BARKLEY REGIONAL AIRPORT KY US	20051017	261	44	125.9	37.0563	-88.7741	0	2400	0	2400
GHCND:USW00003816	PADUCAH BARKLEY REGIONAL AIRPORT KY US	20051018	283	111	125.9	37.0563	-88.7741	0	2400	0	2400
GHCND:USW00003816	PADUCAH BARKLEY REGIONAL AIRPORT KY US	20051019	311	117	125.9	37.0563	-88.7741	0	2400	0	2400
GHCND:USW00003816	PADUCAH BARKLEY REGIONAL AIRPORT KY US	20051020	283	156	125.9	37.0563	-88.7741	0	2400	0	2400
GHCND:USW00003816	PADUCAH BARKLEY REGIONAL AIRPORT KY US	20051021	178	106	125.9	37.0563	-88.7741	0	2400	0	2400
GHCND:USW00003816	PADUCAH BARKLEY REGIONAL AIRPORT KY US	20051022	183	67	125.9	37.0563	-88.7741	0	2400	0	2400
GHCND:USW00003816	PADUCAH BARKLEY REGIONAL AIRPORT KY US	20051023	128	22	125.9	37.0563	-88.7741	0	2400	0	2400
GHCND:USW00003816	PADUCAH BARKLEY REGIONAL AIRPORT KY US	20051024	133	33	125.9	37.0563	-88.7741	0	2400	0	2400
GHCND:USW00003816	PADUCAH BARKLEY REGIONAL AIRPORT KY US	20051025	133	22	125.9	37.0563	-88.7741	0	2400	0	2400
GHCND:USW00003816	PADUCAH BARKLEY REGIONAL AIRPORT KY US	20051026	161	-11	125.9	37.0563	-88.7741	0	2400	0	2400
GHCND:USW00003816	PADUCAH BARKLEY REGIONAL AIRPORT KY US	20051027	161	17	125.9	37.0563	-88.7741	0	2400	0	2400
GHCND:USW00003816	PADUCAH BARKLEY REGIONAL AIRPORT KY US	20051028	161	0	125.9	37.0563	-88.7741	0	2400	0	2400
GHCND:USW00003816	PADUCAH BARKLEY REGIONAL AIRPORT KY US	20051029	167	-17	125.9	37.0563	-88.7741	0	2400	0	2400
GHCND:USW00003816	PADUCAH BARKLEY REGIONAL AIRPORT KY US	20051030	206	-6	125.9	37.0563	-88.7741	0	2400	0	2400
GHCND:USW00003816	PADUCAH BARKLEY REGIONAL AIRPORT KY US	20051031	228	122	125.9	37.0563	-88.7741	0	2400	0	2400
GHCND:USW00003816	PADUCAH BARKLEY REGIONAL AIRPORT KY US	20051101	178	28	125.9	37.0563	-88.7741	0	2400	0	2400
GHCND:USW00003816	PADUCAH BARKLEY REGIONAL AIRPORT KY US	20051102	228	22	125.9	37.0563	-88.7741	0	2400	0	2400
GHCND:USW00003816	PADUCAH BARKLEY REGIONAL AIRPORT KY US	20051103	233	106	125.9	37.0563	-88.7741	0	2400	0	2400
GHCND:USW00003816	PADUCAH BARKLEY REGIONAL AIRPORT KY US	20051104	239	144	125.9	37.0563	-88.7741	0	2400	0	2400
GHCND:USW00003816	PADUCAH BARKLEY REGIONAL AIRPORT KY US	20051105	261	172	125.9	37.0563	-88.7741	0	2400	0	2400
GHCND:USW00003816	PADUCAH BARKLEY REGIONAL AIRPORT KY US	20051106	228	61	125.9	37.0563	-88.7741	0	2400	0	2400
GHCND:USW00003816	PADUCAH BARKLEY REGIONAL AIRPORT KY US	20051107	239	33	125.9	37.0563	-88.7741	0	2400	0	2400
GHCND:USW00003816	PADUCAH BARKLEY REGIONAL AIRPORT KY US	20051108	283	178	125.9	37.0563	-88.7741	0	2400	0	2400
GHCND:USW00003816	PADUCAH BARKLEY REGIONAL AIRPORT KY US	20051109	250	106	125.9	37.0563	-88.7741	0	2400	0	2400
GHCND:USW00003816	PADUCAH BARKLEY REGIONAL AIRPORT KY US	20051110	139	11	125.9	37.0563	-88.7741	0	2400	0	2400
GHCND:USW00003816	PADUCAH BARKLEY REGIONAL AIRPORT KY US	20051111	189	-6	125.9	37.0563	-88.7741	0	2400	0	2400
GHCND:USW00003816	PADUCAH BARKLEY REGIONAL AIRPORT KY US	20051112	222	83	125.9	37.0563	-88.7741	0	2400	0	2400
GHCND:USW00003816	PADUCAH BARKLEY REGIONAL AIRPORT KY US	20051113	189	94	125.9	37.0563	-88.7741	0	2400	0	2400
GHCND:USW00003816	PADUCAH BARKLEY REGIONAL AIRPORT KY US	20051114	200	83	125.9	37.0563	-88.7741	0	2400	0	2400
GHCND:USW00003816	PADUCAH BARKLEY REGIONAL AIRPORT KY US	20051115	244	61	125.9	37.0563	-88.7741	0	2400	0	2400
GHCND:USW00003816	PADUCAH BARKLEY REGIONAL AIRPORT KY US	20051116	67	-17	125.9	37.0563	-88.7741	0	2400	0	2400
GHCND:USW00003816	PADUCAH BARKLEY REGIONAL AIRPORT KY US	20051117	39	-56	125.9	37.0563	-88.7741	0	2400	0	2400
GHCND:USW00003816	PADUCAH BARKLEY REGIONAL AIRPORT KY US	20051118	117	-67	125.9	37.0563	-88.7741	0	2400	0	2400
GHCND:USW00003816	PADUCAH BARKLEY REGIONAL AIRPORT KY US	20051119	128	22	125.9	37.0563	-88.7741	0	2400	0	2400
GHCND:USW00003816	PADUCAH BARKLEY REGIONAL AIRPORT KY US	20051120	144	-6	125.9	37.0563	-88.7741	0	2400	0	2400
GHCND:USW00003816	PADUCAH BARKLEY REGIONAL AIRPORT KY US	20051121	106	0	125.9	37.0563	-88.7741	0	2400	0	2400
GHCND:USW00003816	PADUCAH BARKLEY REGIONAL AIRPORT KY US	20051122	94	-17	125.9	37.0563	-88.7741	0	2400	0	2400
GHCND:USW00003816	PADUCAH BARKLEY REGIONAL AIRPORT KY US	20051123	172	28	125.9	37.0563	-88.7741	0	2400	0	2400
GHCND:USW00003816	PADUCAH BARKLEY REGIONAL AIRPORT KY US	20051124	117	-44	125.9	37.0563	-88.7741	0	2400	0	2400
GHCND:USW00003816	PADUCAH BARKLEY REGIONAL AIRPORT KY US	20051125	39	-78	125.9	37.0563	-88.7741	0	2400	0	2400
GHCND:USW00003816	PADUCAH BARKLEY REGIONAL AIRPORT KY US	20051126	150	0	125.9	37.0563	-88.7741	0	2400	0	2400
GHCND:USW00003816	PADUCAH BARKLEY REGIONAL AIRPORT KY US	20051127	178	106	125.9	37.0563	-88.7741	0	2400	0	2400
GHCND:USW00003816	PADUCAH BARKLEY REGIONAL AIRPORT KY US	20051128	194	56	125.9	37.0563	-88.7741	0	2400	0	2400
GHCND:USW00003816	PADUCAH BARKLEY REGIONAL AIRPORT KY US	20051129	61	-44	125.9	37.0563	-88.7741	0	2400	0	2400
GHCND:USW00003816	PADUCAH BARKLEY REGIONAL AIRPORT KY US	20051130	56	-72	125.9	37.0563	-88.7741	0	2400	0	2400
GHCND:USW00003816	PADUCAH BARKLEY REGIONAL AIRPORT KY US	20051201	56	-39	125.9	37.0563	-88.7741	0	2400	0	2400
GHCND:USW00003816	PADUCAH BARKLEY REGIONAL AIRPORT KY US	20051202	33	-83	125.9	37.0563	-88.7741	0	2400	0	2400
GHCND:USW00003816	PADUCAH BARKLEY REGIONAL AIRPORT KY US	20051203	56	17	125.9	37.0563	-88.7741	0	2400	0	2400
GHCND:USW00003816	PADUCAH BARKLEY REGIONAL AIRPORT KY US	20051204	33	-17	125.9	37.0563	-88.7741	0	2400	0	2400
GHCND:USW00003816	PADUCAH BARKLEY REGIONAL AIRPORT KY US	20051205	6	-83	125.9	37.0563	-88.7741	0	2400	0	2400
GHCND:USW00003816	PADUCAH BARKLEY REGIONAL AIRPORT KY US	20051206	33	-89	125.9	37.0563	-88.7741	0	2400	0	2400
GHCND:USW00003816	PADUCAH BARKLEY REGIONAL AIRPORT KY US	20051207	11	-78	125.9	37.0563	-88.7741	0	2400	0	2400
GHCND:USW00003816	PADUCAH BARKLEY REGIONAL AIRPORT KY US	20051208	0	-89	125.9	37.0563	-88.7741	0	2400	0	2400
GHCND:USW00003816	PADUCAH BARKLEY REGIONAL AIRPORT KY US	20051209	-56	-133	125.9	37.0563	-88.7741	0	2400	0	2400
GHCND:USW00003816	PADUCAH BARKLEY REGIONAL AIRPORT KY US	20051210	28	-128	125.9	37.0563	-88.7741	0	2400	0	2400
GHCND:USW00003816	PADUCAH BARKLEY REGIONAL AIRPORT KY US	20051211	72	0	125.9	37.0563	-88.7741	0	2400	0	2400
GHCND:USW00003816	PADUCAH BARKLEY REGIONAL AIRPORT KY US	20051212	72	11	125.9	37.0563	-88.7741	0	2400	0	2400
GHCND:USW00003816	PADUCAH BARKLEY REGIONAL AIRPORT KY US	20051213	78	-33	125.9	37.0563	-88.7741	0	2400	0	2400
GHCND:USW00003816	PADUCAH BARKLEY REGIONAL AIRPORT KY US	20051214	89	28	125.9	37.0563	-88.7741	0	2400	0	2400
GHCND:USW00003816	PADUCAH BARKLEY REGIONAL AIRPORT KY US	20051215	94	6	125.9	37.0563	-88.7741	0	2400	0	2400
GHCND:USW00003816	PADUCAH BARKLEY REGIONAL AIRPORT KY US	20051216	61	-33	125.9	37.0563	-88.7741	0	2400	0	2400
GHCND:USW00003816	PADUCAH BARKLEY REGIONAL AIRPORT KY US	20051217	67	-56	125.9	37.0563	-88.7741	0	2400	0	2400
GHCND:USW00003816	PADUCAH BARKLEY REGIONAL AIRPORT KY US	20051218	50	-44	125.9	37.0563	-88.7741	0	2400	0	2400
GHCND:USW00003816	PADUCAH BARKLEY REGIONAL AIRPORT KY US	20051219	-6	-106	125.9	37.0563	-88.7741	0	2400	0	2400
GHCND:USW00003816	PADUCAH BARKLEY REGIONAL AIRPORT KY US	20051220	0	-122	125.9	37.0563	-88.7741	0	2400	0	2400
GHCND:USW00003816	PADUCAH BARKLEY REGIONAL AIRPORT KY US	20051221	39	-78	125.9	37.0563	-88.7741	0	2400	0	2400
GHCND:USW00003816	PADUCAH BARKLEY REGIONAL AIRPORT KY US	20051222	78	-39	125.9	37.0563	-88.7741	0	2400	0	2400
GHCND:USW00003816	PADUCAH BARKLEY REGIONAL AIRPORT KY US	20051223	139	17	125.9	37.0563	-88.7741	0	2400	0	2400
GHCND:USW00003816	PADUCAH BARKLEY REGIONAL AIRPORT KY US	20051224	94	61	125.9	37.0563	-88.7741	0	2400	0	2400
GHCND:USW00003816	PADUCAH BARKLEY REGIONAL AIRPORT KY US	20051225	61	28	125.9	37.0563	-88.7741	0	2400	0	2400
GHCND:USW00003816	PADUCAH BARKLEY REGIONAL AIRPORT KY US	20051226	72	-11	125.9	37.0563	-88.7741	0	2400	0	2400
GHCND:USW00003816	PADUCAH BARKLEY REGIONAL AIRPORT KY US	20051227	178	-6	125.9	37.0563	-88.7741	0	2400	0	2400
GHCND:USW00003816	PADUCAH BARKLEY REGIONAL AIRPORT KY US	20051228	161	33	125.9	37.0563	-88.7741	0	2400	0	2400
GHCND:USW00003816	PADUCAH BARKLEY REGIONAL AIRPORT KY US	20051229	33	11	125.9	37.0563	-88.7741	0	2400	0	2400
GHCND:USW00003816	PADUCAH BARKLEY REGIONAL AIRPORT KY US	20051230	117	17	125.9	37.0563	-88.7741	0	2400	0	2400
GHCND:USW00003816	PADUCAH BARKLEY REGIONAL AIRPORT KY US	20051231	122	-6	125.9	37.0563	-88.7741	0	2400	0	2400
GHCND:USW00003816	PADUCAH BARKLEY REGIONAL AIRPORT KY US	20060101	189	-11	125.9	37.0563	-88.7741	0	2400	0	2400
GHCND:USW00003816	PADUCAH BARKLEY REGIONAL AIRPORT KY US	20060102	200	72	125.9	37.0563	-88.7741	0	2400	0	2400
GHCND:USW00003816	PADUCAH BARKLEY REGIONAL AIRPORT KY US	20060103	94	50	125.9	37.0563	-88.7741	0	2400	0	2400
GHCND:USW00003816	PADUCAH BARKLEY REGIONAL AIRPORT KY US	20060104	156	0	125.9	37.0563	-88.7741	0	2400	0	2400
GHCND:USW00003816	PADUCAH BARKLEY REGIONAL AIRPORT KY US	20060105	39	-17	125.9	37.0563	-88.7741	0	2400	0	2400
GHCND:USW00003816	PADUCAH BARKLEY REGIONAL AIRPORT KY US	20060106	17	-39	125.9	37.0563	-88.7741	0	2400	0	2400
GHCND:USW00003816	PADUCAH BARKLEY REGIONAL AIRPORT KY US	20060107	94	-17	125.9	37.0563	-88.7741	0	2400	0	2400
GHCND:USW00003816	PADUCAH BARKLEY REGIONAL AIRPORT KY US	20060108	183	61	125.9	37.0563	-88.7741	0	2400	0	2400
GHCND:USW00003816	PADUCAH BARKLEY REGIONAL AIRPORT KY US	20060109	156	0	125.9	37.0563	-88.7741	0	2400	0	2400
GHCND:USW00003816	PADUCAH BARKLEY REGIONAL AIRPORT KY US	20060110	111	33	125.9	37.0563	-88.7741	0	2400	0	2400
GHCND:USW00003816	PADUCAH BARKLEY REGIONAL AIRPORT KY US	20060111	100	56	125.9	37.0563	-88.7741	0	2400	0	2400
GHCND:USW00003816	PADUCAH BARKLEY REGIONAL AIRPORT KY US	20060112	172	33	125.9	37.0563	-88.7741	0	2400	0	2400
GHCND:USW00003816	PADUCAH BARKLEY REGIONAL AIRPORT KY US	20060113	156	6	125.9	37.0563	-88.7741	0	2400	0	2400
GHCND:USW00003816	PADUCAH BARKLEY REGIONAL AIRPORT KY US	20060114	56	-39	125.9	37.0563	-88.7741	0	2400	0	2400
GHCND:USW00003816	PADUCAH BARKLEY REGIONAL AIRPORT KY US	20060115	83	-50	125.9	37.0563	-88.7741	0	2400	0	2400
GHCND:USW00003816	PADUCAH BARKLEY REGIONAL AIRPORT KY US	20060116	156	56	125.9	37.0563	-88.7741	0	2400	0	2400
GHCND:USW00003816	PADUCAH BARKLEY REGIONAL AIRPORT KY US	20060117	139	-28	125.9	37.0563	-88.7741	0	2400	0	2400
GHCND:USW00003816	PADUCAH BARKLEY REGIONAL AIRPORT KY US	20060118	94	-33	125.9	37.0563	-88.7741	0	2400	0	2400
GHCND:USW00003816	PADUCAH BARKLEY REGIONAL AIRPORT KY US	20060119	178	83	125.9	37.0563	-88.7741	0	2400	0	2400
GHCND:USW00003816	PADUCAH BARKLEY REGIONAL AIRPORT KY US	20060120	189	133	125.9	37.0563	-88.7741	0	2400	0	2400
GHCND:USW00003816	PADUCAH BARKLEY REGIONAL AIRPORT KY US	20060121	150	6	125.9	37.0563	-88.7741	0	2400	0	2400
GHCND:USW00003816	PADUCAH BARKLEY REGIONAL AIRPORT KY US	20060122	39	6	125.9	37.0563	-88.7741	0	2400	0	2400
GHCND:USW00003816	PADUCAH BARKLEY REGIONAL AIRPORT KY US	20060123	89	-28	125.9	37.0563	-88.7741	0	2400	0	2400
GHCND:USW00003816	PADUCAH BARKLEY REGIONAL AIRPORT KY US	20060124	144	-39	125.9	37.0563	-88.7741	0	2400	0	2400
GHCND:USW00003816	PADUCAH BARKLEY REGIONAL AIRPORT KY US	20060125	83	-44	125.9	37.0563	-88.7741	0	2400	0	2400
GHCND:USW00003816	PADUCAH BARKLEY REGIONAL AIRPORT KY US	20060126	106	-67	125.9	37.0563	-88.7741	0	2400	0	2400
GHCND:USW00003816	PADUCAH BARKLEY REGIONAL AIRPORT KY US	20060127	128	6	125.9	37.0563	-88.7741	0	2400	0	2400
GHCND:USW00003816	PADUCAH BARKLEY REGIONAL AIRPORT KY US	20060128	178	78	125.9	37.0563	-88.7741	0	2400	0	2400
GHCND:USW00003816	PADUCAH BARKLEY REGIONAL AIRPORT KY US	20060129	144	78	125.9	37.0563	-88.7741	0	2400	0	2400
GHCND:USW00003816	PADUCAH BARKLEY REGIONAL AIRPORT KY US	20060130	117	6	125.9	37.0563	-88.7741	0	2400	0	2400
GHCND:USW00003816	PADUCAH BARKLEY REGIONAL AIRPORT KY US	20060131	106	-39	125.9	37.0563	-88.7741	0	2400	0	2400
GHCND:USW00003816	PADUCAH BARKLEY REGIONAL AIRPORT KY US	20060201	167	28	125.9	37.0563	-88.7741	0	2400	0	2400
GHCND:USW00003816	PADUCAH BARKLEY REGIONAL AIRPORT KY US	20060202	128	78	125.9	37.0563	-88.7741	0	2400	0	2400
GHCND:USW00003816	PADUCAH BARKLEY REGIONAL AIRPORT KY US	20060203	139	44	125.9	37.0563	-88.7741	0	2400	0	2400
GHCND:USW00003816	PADUCAH BARKLEY REGIONAL AIRPORT KY US	20060204	44	-22	125.9	37.0563	-88.7741	0	2400	0	2400
GHCND:USW00003816	PADUCAH BARKLEY REGIONAL AIRPORT KY US	20060205	39	-67	125.9	37.0563	-88.7741	0	2400	0	2400
GHCND:USW00003816	PADUCAH BARKLEY REGIONAL AIRPORT KY US	20060206	78	-39	125.9	37.0563	-88.7741	0	2400	0	2400
GHCND:USW00003816	PADUCAH BARKLEY REGIONAL AIRPORT KY US	20060207	83	-78	125.9	37.0563	-88.7741	0	2400	0	2400
GHCND:USW00003816	PADUCAH BARKLEY REGIONAL AIRPORT KY US	20060208	28	-50	125.9	37.0563	-88.7741	0	2400	0	2400
GHCND:USW00003816	PADUCAH BARKLEY REGIONAL AIRPORT KY US	20060209	33	-72	125.9	37.0563	-88.7741	0	2400	0	2400
GHCND:USW00003816	PADUCAH BARKLEY REGIONAL AIRPORT KY US	20060210	39	-39	125.9	37.0563	-88.7741	0	2400	0	2400
GHCND:USW00003816	PADUCAH BARKLEY REGIONAL AIRPORT KY US	20060211	39	-28	125.9	37.0563	-88.7741	0	2400	0	2400
GHCND:USW00003816	PADUCAH BARKLEY REGIONAL AIRPORT KY US	20060212	0	-61	125.9	37.0563	-88.7741	0	2400	0	2400
GHCND:USW00003816	PADUCAH BARKLEY REGIONAL AIRPORT KY US	20060213	44	-89	125.9	37.0563	-88.7741	0	2400	0	2400
GHCND:USW00003816	PADUCAH BARKLEY REGIONAL AIRPORT KY US	20060214	150	6	125.9	37.0563	-88.7741	0	2400	0	2400
GHCND:USW00003816	PADUCAH BARKLEY REGIONAL AIRPORT KY US	20060215	183	56	125.9	37.0563	-88.7741	0	2400	0	2400
GHCND:USW00003816	PADUCAH BARKLEY REGIONAL AIRPORT KY US	20060216	206	17	125.9	37.0563	-88.7741	0	2400	0	2400

GHCND:USW00003816	PADUCAH BARKLEY REGIONAL AIRPORT KY US	20060217	44	-17	125.9	37.0563	-88.7741		0	2400		0	2400
GHCND:USW00003816	PADUCAH BARKLEY REGIONAL AIRPORT KY US	20060218	-17	-128	125.9	37.0563	-88.7741		0	2400		0	2400
GHCND:USW00003816	PADUCAH BARKLEY REGIONAL AIRPORT KY US	20060219	-67	-144	125.9	37.0563	-88.7741		0	2400		0	2400
GHCND:USW00003816	PADUCAH BARKLEY REGIONAL AIRPORT KY US	20060220	-11	-83	125.9	37.0563	-88.7741		0	2400		0	2400
GHCND:USW00003816	PADUCAH BARKLEY REGIONAL AIRPORT KY US	20060221	61	-78	125.9	37.0563	-88.7741		0	2400		0	2400
GHCND:USW00003816	PADUCAH BARKLEY REGIONAL AIRPORT KY US	20060222	67	0	125.9	37.0563	-88.7741		0	2400		0	2400
GHCND:USW00003816	PADUCAH BARKLEY REGIONAL AIRPORT KY US	20060223	144	-39	125.9	37.0563	-88.7741		0	2400		0	2400
GHCND:USW00003816	PADUCAH BARKLEY REGIONAL AIRPORT KY US	20060224	172	0	125.9	37.0563	-88.7741		0	2400		0	2400
GHCND:USW00003816	PADUCAH BARKLEY REGIONAL AIRPORT KY US	20060225	122	0	125.9	37.0563	-88.7741		0	2400		0	2400
GHCND:USW00003816	PADUCAH BARKLEY REGIONAL AIRPORT KY US	20060226	67	-44	125.9	37.0563	-88.7741		0	2400		0	2400
GHCND:USW00003816	PADUCAH BARKLEY REGIONAL AIRPORT KY US	20060227	156	-6	125.9	37.0563	-88.7741		0	2400		0	2400
GHCND:USW00003816	PADUCAH BARKLEY REGIONAL AIRPORT KY US	20060228	206	39	125.9	37.0563	-88.7741		0	2400		0	2400
GHCND:USW00003816	PADUCAH BARKLEY REGIONAL AIRPORT KY US	20060301	250	128	125.9	37.0563	-88.7741		0	2400		0	2400
GHCND:USW00003816	PADUCAH BARKLEY REGIONAL AIRPORT KY US	20060302	200	28	125.9	37.0563	-88.7741		0	2400		0	2400
GHCND:USW00003816	PADUCAH BARKLEY REGIONAL AIRPORT KY US	20060303	111	-17	125.9	37.0563	-88.7741		0	2400		0	2400
GHCND:USW00003816	PADUCAH BARKLEY REGIONAL AIRPORT KY US	20060304	100	-44	125.9	37.0563	-88.7741		0	2400		0	2400
GHCND:USW00003816	PADUCAH BARKLEY REGIONAL AIRPORT KY US	20060305	133	6	125.9	37.0563	-88.7741		0	2400		0	2400
GHCND:USW00003816	PADUCAH BARKLEY REGIONAL AIRPORT KY US	20060306	172	17	125.9	37.0563	-88.7741		0	2400		0	2400
GHCND:USW00003816	PADUCAH BARKLEY REGIONAL AIRPORT KY US	20060307	128	-6	125.9	37.0563	-88.7741		0	2400		0	2400
GHCND:USW00003816	PADUCAH BARKLEY REGIONAL AIRPORT KY US	20060308	194	44	125.9	37.0563	-88.7741		0	2400		0	2400
GHCND:USW00003816	PADUCAH BARKLEY REGIONAL AIRPORT KY US	20060309	194	100	125.9	37.0563	-88.7741		0	2400		0	2400
GHCND:USW00003816	PADUCAH BARKLEY REGIONAL AIRPORT KY US	20060310	183	61	125.9	37.0563	-88.7741		0	2400		0	2400
GHCND:USW00003816	PADUCAH BARKLEY REGIONAL AIRPORT KY US	20060311	261	167	125.9	37.0563	-88.7741		0	2400		0	2400
GHCND:USW00003816	PADUCAH BARKLEY REGIONAL AIRPORT KY US	20060312	272	178	125.9	37.0563	-88.7741		0	2400		0	2400
GHCND:USW00003816	PADUCAH BARKLEY REGIONAL AIRPORT KY US	20060313	233	56	125.9	37.0563	-88.7741		0	2400		0	2400
GHCND:USW00003816	PADUCAH BARKLEY REGIONAL AIRPORT KY US	20060314	128	6	125.9	37.0563	-88.7741		0	2400		0	2400
GHCND:USW00003816	PADUCAH BARKLEY REGIONAL AIRPORT KY US	20060315	172	0	125.9	37.0563	-88.7741		0	2400		0	2400
GHCND:USW00003816	PADUCAH BARKLEY REGIONAL AIRPORT KY US	20060316	217	89	125.9	37.0563	-88.7741		0	2400		0	2400
GHCND:USW00003816	PADUCAH BARKLEY REGIONAL AIRPORT KY US	20060317	100	22	125.9	37.0563	-88.7741		0	2400		0	2400
GHCND:USW00003816	PADUCAH BARKLEY REGIONAL AIRPORT KY US	20060318	117	11	125.9	37.0563	-88.7741		0	2400		0	2400
GHCND:USW00003816	PADUCAH BARKLEY REGIONAL AIRPORT KY US	20060319	78	39	125.9	37.0563	-88.7741		0	2400		0	2400
GHCND:USW00003816	PADUCAH BARKLEY REGIONAL AIRPORT KY US	20060320	67	17	125.9	37.0563	-88.7741		0	2400		0	2400
GHCND:USW00003816	PADUCAH BARKLEY REGIONAL AIRPORT KY US	20060321	50	-22	125.9	37.0563	-88.7741		0	2400		0	2400
GHCND:USW00003816	PADUCAH BARKLEY REGIONAL AIRPORT KY US	20060322	83	-33	125.9	37.0563	-88.7741		0	2400		0	2400
GHCND:USW00003816	PADUCAH BARKLEY REGIONAL AIRPORT KY US	20060323	72	-22	125.9	37.0563	-88.7741		0	2400		0	2400
GHCND:USW00003816	PADUCAH BARKLEY REGIONAL AIRPORT KY US	20060324	89	-6	125.9	37.0563	-88.7741		0	2400		0	2400
GHCND:USW00003816	PADUCAH BARKLEY REGIONAL AIRPORT KY US	20060325	94	-28	125.9	37.0563	-88.7741		0	2400		0	2400
GHCND:USW00003816	PADUCAH BARKLEY REGIONAL AIRPORT KY US	20060326	122	-50	125.9	37.0563	-88.7741		0	2400		0	2400
GHCND:USW00003816	PADUCAH BARKLEY REGIONAL AIRPORT KY US	20060327	156	17	125.9	37.0563	-88.7741		0	2400		0	2400
GHCND:USW00003816	PADUCAH BARKLEY REGIONAL AIRPORT KY US	20060328	150	39	125.9	37.0563	-88.7741		0	2400		0	2400
GHCND:USW00003816	PADUCAH BARKLEY REGIONAL AIRPORT KY US	20060329	167	-6	125.9	37.0563	-88.7741		0	2400		0	2400
GHCND:USW00003816	PADUCAH BARKLEY REGIONAL AIRPORT KY US	20060330	256	39	125.9	37.0563	-88.7741		0	2400		0	2400
GHCND:USW00003816	PADUCAH BARKLEY REGIONAL AIRPORT KY US	20060331	256	156	125.9	37.0563	-88.7741		0	2400		0	2400
GHCND:USW00003816	PADUCAH BARKLEY REGIONAL AIRPORT KY US	20060401	233	72	125.9	37.0563	-88.7741		0	2400		0	2400
GHCND:USW00003816	PADUCAH BARKLEY REGIONAL AIRPORT KY US	20060402	239	122	125.9	37.0563	-88.7741		0	2400		0	2400
GHCND:USW00003816	PADUCAH BARKLEY REGIONAL AIRPORT KY US	20060403	189	28	125.9	37.0563	-88.7741		0	2400		0	2400
GHCND:USW00003816	PADUCAH BARKLEY REGIONAL AIRPORT KY US	20060404	172	28	125.9	37.0563	-88.7741		0	2400		0	2400
GHCND:USW00003816	PADUCAH BARKLEY REGIONAL AIRPORT KY US	20060405	228	22	125.9	37.0563	-88.7741		0	2400		0	2400
GHCND:USW00003816	PADUCAH BARKLEY REGIONAL AIRPORT KY US	20060406	261	122	125.9	37.0563	-88.7741		0	2400		0	2400
GHCND:USW00003816	PADUCAH BARKLEY REGIONAL AIRPORT KY US	20060407	278	139	125.9	37.0563	-88.7741		0	2400		0	2400
GHCND:USW00003816	PADUCAH BARKLEY REGIONAL AIRPORT KY US	20060408	144	44	125.9	37.0563	-88.7741		0	2400		0	2400
GHCND:USW00003816	PADUCAH BARKLEY REGIONAL AIRPORT KY US	20060409	172	0	125.9	37.0563	-88.7741		0	2400		0	2400
GHCND:USW00003816	PADUCAH BARKLEY REGIONAL AIRPORT KY US	20060410	228	17	125.9	37.0563	-88.7741		0	2400		0	2400
GHCND:USW00003816	PADUCAH BARKLEY REGIONAL AIRPORT KY US	20060411	256	67	125.9	37.0563	-88.7741		0	2400		0	2400
GHCND:USW00003816	PADUCAH BARKLEY REGIONAL AIRPORT KY US	20060412	272	183	125.9	37.0563	-88.7741		0	2400		0	2400
GHCND:USW00003816	PADUCAH BARKLEY REGIONAL AIRPORT KY US	20060413	294	133	125.9	37.0563	-88.7741		0	2400		0	2400
GHCND:USW00003816	PADUCAH BARKLEY REGIONAL AIRPORT KY US	20060414	306	178	125.9	37.0563	-88.7741		0	2400		0	2400
GHCND:USW00003816	PADUCAH BARKLEY REGIONAL AIRPORT KY US	20060415	239	200	125.9	37.0563	-88.7741		0	2400		0	2400
GHCND:USW00003816	PADUCAH BARKLEY REGIONAL AIRPORT KY US	20060416	278	189	125.9	37.0563	-88.7741		0	2400		0	2400
GHCND:USW00003816	PADUCAH BARKLEY REGIONAL AIRPORT KY US	20060417	250	133	125.9	37.0563	-88.7741		0	2400		0	2400
GHCND:USW00003816	PADUCAH BARKLEY REGIONAL AIRPORT KY US	20060418	300	117	125.9	37.0563	-88.7741		0	2400		0	2400
GHCND:USW00003816	PADUCAH BARKLEY REGIONAL AIRPORT KY US	20060419	289	161	125.9	37.0563	-88.7741		0	2400		0	2400
GHCND:USW00003816	PADUCAH BARKLEY REGIONAL AIRPORT KY US	20060420	228	167	125.9	37.0563	-88.7741		0	2400		0	2400
GHCND:USW00003816	PADUCAH BARKLEY REGIONAL AIRPORT KY US	20060421	189	106	125.9	37.0563	-88.7741		0	2400		0	2400
GHCND:USW00003816	PADUCAH BARKLEY REGIONAL AIRPORT KY US	20060422	272	94	125.9	37.0563	-88.7741		0	2400		0	2400
GHCND:USW00003816	PADUCAH BARKLEY REGIONAL AIRPORT KY US	20060423	244	156	125.9	37.0563	-88.7741		0	2400		0	2400
GHCND:USW00003816	PADUCAH BARKLEY REGIONAL AIRPORT KY US	20060424	261	161	125.9	37.0563	-88.7741		0	2400		0	2400
GHCND:USW00003816	PADUCAH BARKLEY REGIONAL AIRPORT KY US	20060425	256	111	125.9	37.0563	-88.7741		0	2400		0	2400
GHCND:USW00003816	PADUCAH BARKLEY REGIONAL AIRPORT KY US	20060426	161	50	125.9	37.0563	-88.7741		0	2400		0	2400
GHCND:USW00003816	PADUCAH BARKLEY REGIONAL AIRPORT KY US	20060427	217	28	125.9	37.0563	-88.7741		0	2400		0	2400
GHCND:USW00003816	PADUCAH BARKLEY REGIONAL AIRPORT KY US	20060428	233	56	125.9	37.0563	-88.7741		0	2400		0	2400
GHCND:USW00003816	PADUCAH BARKLEY REGIONAL AIRPORT KY US	20060429	206	156	125.9	37.0563	-88.7741		0	2400		0	2400
GHCND:USW00003816	PADUCAH BARKLEY REGIONAL AIRPORT KY US	20060430	194	117	125.9	37.0563	-88.7741		0	2400		0	2400
GHCND:USW00003816	PADUCAH BARKLEY REGIONAL AIRPORT KY US	20060501	233	117	125.9	37.0563	-88.7741		0	2400		0	2400
GHCND:USW00003816	PADUCAH BARKLEY REGIONAL AIRPORT KY US	20060502	244	122	125.9	37.0563	-88.7741		0	2400		0	2400
GHCND:USW00003816	PADUCAH BARKLEY REGIONAL AIRPORT KY US	20060503	283	111	125.9	37.0563	-88.7741		0	2400		0	2400
GHCND:USW00003816	PADUCAH BARKLEY REGIONAL AIRPORT KY US	20060504	228	139	125.9	37.0563	-88.7741		0	2400		0	2400
GHCND:USW00003816	PADUCAH BARKLEY REGIONAL AIRPORT KY US	20060505	222	106	125.9	37.0563	-88.7741		0	2400		0	2400
GHCND:USW00003816	PADUCAH BARKLEY REGIONAL AIRPORT KY US	20060506	194	100	125.9	37.0563	-88.7741		0	2400		0	2400
GHCND:USW00003816	PADUCAH BARKLEY REGIONAL AIRPORT KY US	20060507	206	100	125.9	37.0563	-88.7741		0	2400		0	2400
GHCND:USW00003816	PADUCAH BARKLEY REGIONAL AIRPORT KY US	20060508	228	78	125.9	37.0563	-88.7741		0	2400		0	2400
GHCND:USW00003816	PADUCAH BARKLEY REGIONAL AIRPORT KY US	20060509	228	122	125.9	37.0563	-88.7741		0	2400		0	2400
GHCND:USW00003816	PADUCAH BARKLEY REGIONAL AIRPORT KY US	20060510	222	133	125.9	37.0563	-88.7741		0	2400		0	2400
GHCND:USW00003816	PADUCAH BARKLEY REGIONAL AIRPORT KY US	20060511	189	111	125.9	37.0563	-88.7741		0	2400		0	2400
GHCND:USW00003816	PADUCAH BARKLEY REGIONAL AIRPORT KY US	20060512	211	94	125.9	37.0563	-88.7741		0	2400		0	2400
GHCND:USW00003816	PADUCAH BARKLEY REGIONAL AIRPORT KY US	20060513	233	106	125.9	37.0563	-88.7741		0	2400		0	2400
GHCND:USW00003816	PADUCAH BARKLEY REGIONAL AIRPORT KY US	20060514	161	100	125.9	37.0563	-88.7741		0	2400		0	2400
GHCND:USW00003816	PADUCAH BARKLEY REGIONAL AIRPORT KY US	20060515	161	100	125.9	37.0563	-88.7741		0	2400		0	2400
GHCND:USW00003816	PADUCAH BARKLEY REGIONAL AIRPORT KY US	20060516	200	94	125.9	37.0563	-88.7741		0	2400		0	2400
GHCND:USW00003816	PADUCAH BARKLEY REGIONAL AIRPORT KY US	20060517	244	117	125.9	37.0563	-88.7741		0	2400		0	2400
GHCND:USW00003816	PADUCAH BARKLEY REGIONAL AIRPORT KY US	20060518	239	89	125.9	37.0563	-88.7741		0	2400		0	2400
GHCND:USW00003816	PADUCAH BARKLEY REGIONAL AIRPORT KY US	20060519	283	89	125.9	37.0563	-88.7741		0	2400		0	2400
GHCND:USW00003816	PADUCAH BARKLEY REGIONAL AIRPORT KY US	20060520	233	144	125.9	37.0563	-88.7741		0	2400		0	2400
GHCND:USW00003816	PADUCAH BARKLEY REGIONAL AIRPORT KY US	20060521	244	144	125.9	37.0563	-88.7741		0	2400		0	2400
GHCND:USW00003816	PADUCAH BARKLEY REGIONAL AIRPORT KY US	20060522	244	144	125.9	37.0563	-88.7741		0	2400		0	2400
GHCND:USW00003816	PADUCAH BARKLEY REGIONAL AIRPORT KY US	20060523	267	117	125.9	37.0563	-88.7741		0	2400		0	2400
GHCND:USW00003816	PADUCAH BARKLEY REGIONAL AIRPORT KY US	20060524	317	144	125.9	37.0563	-88.7741		0	2400		0	2400
GHCND:USW00003816	PADUCAH BARKLEY REGIONAL AIRPORT KY US	20060525	333	194	125.9	37.0563	-88.7741		0	2400		0	2400
GHCND:USW00003816	PADUCAH BARKLEY REGIONAL AIRPORT KY US	20060526	311	194	125.9	37.0563	-88.7741	Z	0	2400	Z		2400
GHCND:USW00003816	PADUCAH BARKLEY REGIONAL AIRPORT KY US	20060527	322	189	125.9	37.0563	-88.7741		0	2400		0	2400
GHCND:USW00003816	PADUCAH BARKLEY REGIONAL AIRPORT KY US	20060528	328	228	125.9	37.0563	-88.7741		0	2400		0	2400
GHCND:USW00003816	PADUCAH BARKLEY REGIONAL AIRPORT KY US	20060529	322	200	125.9	37.0563	-88.7741		0	2400		0	2400
GHCND:USW00003816	PADUCAH BARKLEY REGIONAL AIRPORT KY US	20060530	306	194	125.9	37.0563	-88.7741		0	2400		0	2400
GHCND:USW00003816	PADUCAH BARKLEY REGIONAL AIRPORT KY US	20060531	317	194	125.9	37.0563	-88.7741		0	2400		0	2400
GHCND:USW00003816	PADUCAH BARKLEY REGIONAL AIRPORT KY US	20060601	300	206	125.9	37.0563	-88.7741		0	2400		0	2400
GHCND:USW00003816	PADUCAH BARKLEY REGIONAL AIRPORT KY US	20060602	261	156	125.9	37.0563	-88.7741		0	2400		0	2400
GHCND:USW00003816	PADUCAH BARKLEY REGIONAL AIRPORT KY US	20060603	306	144	125.9	37.0563	-88.7741		0	2400		0	2400
GHCND:USW00003816	PADUCAH BARKLEY REGIONAL AIRPORT KY US	20060604	261	156	125.9	37.0563	-88.7741		0	2400		0	2400
GHCND:USW00003816	PADUCAH BARKLEY REGIONAL AIRPORT KY US	20060605	272	122	125.9	37.0563	-88.7741		0	2400		0	2400
GHCND:USW00003816	PADUCAH BARKLEY REGIONAL AIRPORT KY US	20060606	283	128	125.9	37.0563	-88.7741		0	2400		0	2400
GHCND:USW00003816	PADUCAH BARKLEY REGIONAL AIRPORT KY US	20060607	317	183	125.9	37.0563	-88.7741		0	2400		0	2400
GHCND:USW00003816	PADUCAH BARKLEY REGIONAL AIRPORT KY US	20060608	306	172	125.9	37.0563	-88.7741		0	2400		0	2400
GHCND:USW00003816	PADUCAH BARKLEY REGIONAL AIRPORT KY US	20060609	339	161	125.9	37.0563	-88.7741		0	2400		0	2400
GHCND:USW00003816	PADUCAH BARKLEY REGIONAL AIRPORT KY US	20060610	344	200	125.9	37.0563	-88.7741		0	2400		0	2400
GHCND:USW00003816	PADUCAH BARKLEY REGIONAL AIRPORT KY US	20060611	306	194	125.9	37.0563	-88.7741		0	2400		0	2400
GHCND:USW00003816	PADUCAH BARKLEY REGIONAL AIRPORT KY US	20060612	261	150	125.9	37.0563	-88.7741		0	2400		0	2400
GHCND:USW00003816	PADUCAH BARKLEY REGIONAL AIRPORT KY US	20060613	267	128	125.9	37.0563	-88.7741		0	2400		0	2400
GHCND:USW00003816	PADUCAH BARKLEY REGIONAL AIRPORT KY US	20060614	306	133	125.9	37.0563	-88.7741		0	2400		0	2400
GHCND:USW00003816	PADUCAH BARKLEY REGIONAL AIRPORT KY US	20060615	311	144	125.9	37.0563	-88.7741		0	2400		0	2400
GHCND:USW00003816	PADUCAH BARKLEY REGIONAL AIRPORT KY US	20060616	339	183	125.9	37.0563	-88.7741		0	2400		0	2400
GHCND:USW00003816	PADUCAH BARKLEY REGIONAL AIRPORT KY US	20060617	328	189	125.9	37.0563	-88.7741		0	2400		0	2400
GHCND:USW00003816	PADUCAH BARKLEY REGIONAL AIRPORT KY US	20060618	267	200	125.9	37.0563	-88.7741		0	2400		0	2400
GHCND:USW00003816	PADUCAH BARKLEY REGIONAL AIRPORT KY US	20060619	311	217	125.9	37.0563	-88.7741		0	2400		0	2400
GHCND:USW00003816	PADUCAH BARKLEY REGIONAL AIRPORT KY US	20060620	339	217	125.9	37.0563	-88.7741		0	2400		0	2400

GHCND:USW00003816	PADUCAH BARKLEY REGIONAL AIRPORT KY US	20060621	339	239	125.9	37.0563	-88.7741	0	2400	0	2400
GHCND:USW00003816	PADUCAH BARKLEY REGIONAL AIRPORT KY US	20060622	328	217	125.9	37.0563	-88.7741	0	2400	0	2400
GHCND:USW00003816	PADUCAH BARKLEY REGIONAL AIRPORT KY US	20060623	306	200	125.9	37.0563	-88.7741	0	2400	0	2400
GHCND:USW00003816	PADUCAH BARKLEY REGIONAL AIRPORT KY US	20060624	306	200	125.9	37.0563	-88.7741	0	2400	0	2400
GHCND:USW00003816	PADUCAH BARKLEY REGIONAL AIRPORT KY US	20060625	306	183	125.9	37.0563	-88.7741	0	2400	0	2400
GHCND:USW00003816	PADUCAH BARKLEY REGIONAL AIRPORT KY US	20060626	294	178	125.9	37.0563	-88.7741	0	2400	0	2400
GHCND:USW00003816	PADUCAH BARKLEY REGIONAL AIRPORT KY US	20060627	283	161	125.9	37.0563	-88.7741	0	2400	0	2400
GHCND:USW00003816	PADUCAH BARKLEY REGIONAL AIRPORT KY US	20060628	311	156	125.9	37.0563	-88.7741	0	2400	0	2400
GHCND:USW00003816	PADUCAH BARKLEY REGIONAL AIRPORT KY US	20060629	328	189	125.9	37.0563	-88.7741	0	2400	0	2400
GHCND:USW00003816	PADUCAH BARKLEY REGIONAL AIRPORT KY US	20060630	339	206	125.9	37.0563	-88.7741	0	2400	0	2400
GHCND:USW00003816	PADUCAH BARKLEY REGIONAL AIRPORT KY US	20060701	344	217	125.9	37.0563	-88.7741	0	2400	0	2400
GHCND:USW00003816	PADUCAH BARKLEY REGIONAL AIRPORT KY US	20060702	350	228	125.9	37.0563	-88.7741	0	2400	0	2400
GHCND:USW00003816	PADUCAH BARKLEY REGIONAL AIRPORT KY US	20060703	344	222	125.9	37.0563	-88.7741	0	2400	0	2400
GHCND:USW00003816	PADUCAH BARKLEY REGIONAL AIRPORT KY US	20060704	322	228	125.9	37.0563	-88.7741	0	2400	0	2400
GHCND:USW00003816	PADUCAH BARKLEY REGIONAL AIRPORT KY US	20060705	294	178	125.9	37.0563	-88.7741	0	2400	0	2400
GHCND:USW00003816	PADUCAH BARKLEY REGIONAL AIRPORT KY US	20060706	272	150	125.9	37.0563	-88.7741	0	2400	0	2400
GHCND:USW00003816	PADUCAH BARKLEY REGIONAL AIRPORT KY US	20060707	283	133	125.9	37.0563	-88.7741	0	2400	0	2400
GHCND:USW00003816	PADUCAH BARKLEY REGIONAL AIRPORT KY US	20060708	306	144	125.9	37.0563	-88.7741	0	2400	0	2400
GHCND:USW00003816	PADUCAH BARKLEY REGIONAL AIRPORT KY US	20060709	294	189	125.9	37.0563	-88.7741	0	2400	0	2400
GHCND:USW00003816	PADUCAH BARKLEY REGIONAL AIRPORT KY US	20060710	272	217	125.9	37.0563	-88.7741	0	2400	0	2400
GHCND:USW00003816	PADUCAH BARKLEY REGIONAL AIRPORT KY US	20060711	283	222	125.9	37.0563	-88.7741	0	2400	0	2400
GHCND:USW00003816	PADUCAH BARKLEY REGIONAL AIRPORT KY US	20060712	289	222	125.9	37.0563	-88.7741	0	2400	0	2400
GHCND:USW00003816	PADUCAH BARKLEY REGIONAL AIRPORT KY US	20060713	322	239	125.9	37.0563	-88.7741	0	2400	0	2400
GHCND:USW00003816	PADUCAH BARKLEY REGIONAL AIRPORT KY US	20060714	333	239	125.9	37.0563	-88.7741	0	2400	0	2400
GHCND:USW00003816	PADUCAH BARKLEY REGIONAL AIRPORT KY US	20060715	333	222	125.9	37.0563	-88.7741	0	2400	0	2400
GHCND:USW00003816	PADUCAH BARKLEY REGIONAL AIRPORT KY US	20060716	344	211	125.9	37.0563	-88.7741	0	2400	0	2400
GHCND:USW00003816	PADUCAH BARKLEY REGIONAL AIRPORT KY US	20060717	344	217	125.9	37.0563	-88.7741	0	2400	0	2400
GHCND:USW00003816	PADUCAH BARKLEY REGIONAL AIRPORT KY US	20060718	333	200	125.9	37.0563	-88.7741	0	2400	0	2400
GHCND:USW00003816	PADUCAH BARKLEY REGIONAL AIRPORT KY US	20060719	356	222	125.9	37.0563	-88.7741	0	2400	0	2400
GHCND:USW00003816	PADUCAH BARKLEY REGIONAL AIRPORT KY US	20060720	356	239	125.9	37.0563	-88.7741	0	2400	0	2400
GHCND:USW00003816	PADUCAH BARKLEY REGIONAL AIRPORT KY US	20060721	339	206	125.9	37.0563	-88.7741	0	2400	0	2400
GHCND:USW00003816	PADUCAH BARKLEY REGIONAL AIRPORT KY US	20060722	278	167	125.9	37.0563	-88.7741	0	2400	0	2400
GHCND:USW00003816	PADUCAH BARKLEY REGIONAL AIRPORT KY US	20060723	289	150	125.9	37.0563	-88.7741	0	2400	0	2400
GHCND:USW00003816	PADUCAH BARKLEY REGIONAL AIRPORT KY US	20060724	306	161	125.9	37.0563	-88.7741	0	2400	0	2400
GHCND:USW00003816	PADUCAH BARKLEY REGIONAL AIRPORT KY US	20060725	311	161	125.9	37.0563	-88.7741	0	2400	0	2400
GHCND:USW00003816	PADUCAH BARKLEY REGIONAL AIRPORT KY US	20060726	311	217	125.9	37.0563	-88.7741	0	2400	0	2400
GHCND:USW00003816	PADUCAH BARKLEY REGIONAL AIRPORT KY US	20060727	300	228	125.9	37.0563	-88.7741	0	2400	0	2400
GHCND:USW00003816	PADUCAH BARKLEY REGIONAL AIRPORT KY US	20060728	267	211	125.9	37.0563	-88.7741	0	2400	0	2400
GHCND:USW00003816	PADUCAH BARKLEY REGIONAL AIRPORT KY US	20060729	311	200	125.9	37.0563	-88.7741	0	2400	0	2400
GHCND:USW00003816	PADUCAH BARKLEY REGIONAL AIRPORT KY US	20060730	333	206	125.9	37.0563	-88.7741	0	2400	0	2400
GHCND:USW00003816	PADUCAH BARKLEY REGIONAL AIRPORT KY US	20060731	333	239	125.9	37.0563	-88.7741	0	2400	0	2400
GHCND:USW00003816	PADUCAH BARKLEY REGIONAL AIRPORT KY US	20060801	333	244	125.9	37.0563	-88.7741	0	2400	0	2400
GHCND:USW00003816	PADUCAH BARKLEY REGIONAL AIRPORT KY US	20060802	339	250	125.9	37.0563	-88.7741	0	2400	0	2400
GHCND:USW00003816	PADUCAH BARKLEY REGIONAL AIRPORT KY US	20060803	333	244	125.9	37.0563	-88.7741	0	2400	0	2400
GHCND:USW00003816	PADUCAH BARKLEY REGIONAL AIRPORT KY US	20060804	311	200	125.9	37.0563	-88.7741	0	2400	0	2400
GHCND:USW00003816	PADUCAH BARKLEY REGIONAL AIRPORT KY US	20060805	317	194	125.9	37.0563	-88.7741	0	2400	0	2400
GHCND:USW00003816	PADUCAH BARKLEY REGIONAL AIRPORT KY US	20060806	333	194	125.9	37.0563	-88.7741	0	2400	0	2400
GHCND:USW00003816	PADUCAH BARKLEY REGIONAL AIRPORT KY US	20060807	344	239	125.9	37.0563	-88.7741	0	2400	0	2400
GHCND:USW00003816	PADUCAH BARKLEY REGIONAL AIRPORT KY US	20060808	356	217	125.9	37.0563	-88.7741	0	2400	0	2400
GHCND:USW00003816	PADUCAH BARKLEY REGIONAL AIRPORT KY US	20060809	356	239	125.9	37.0563	-88.7741	0	2400	0	2400
GHCND:USW00003816	PADUCAH BARKLEY REGIONAL AIRPORT KY US	20060810	350	222	125.9	37.0563	-88.7741	0	2400	0	2400
GHCND:USW00003816	PADUCAH BARKLEY REGIONAL AIRPORT KY US	20060811	267	217	125.9	37.0563	-88.7741	0	2400	0	2400
GHCND:USW00003816	PADUCAH BARKLEY REGIONAL AIRPORT KY US	20060812	300	211	125.9	37.0563	-88.7741	0	2400	0	2400
GHCND:USW00003816	PADUCAH BARKLEY REGIONAL AIRPORT KY US	20060813	317	194	125.9	37.0563	-88.7741	0	2400	0	2400
GHCND:USW00003816	PADUCAH BARKLEY REGIONAL AIRPORT KY US	20060814	328	228	125.9	37.0563	-88.7741	0	2400	0	2400
GHCND:USW00003816	PADUCAH BARKLEY REGIONAL AIRPORT KY US	20060815	294	172	125.9	37.0563	-88.7741	0	2400	0	2400
GHCND:USW00003816	PADUCAH BARKLEY REGIONAL AIRPORT KY US	20060816	300	156	125.9	37.0563	-88.7741	0	2400	0	2400
GHCND:USW00003816	PADUCAH BARKLEY REGIONAL AIRPORT KY US	20060817	333	161	125.9	37.0563	-88.7741	0	2400	0	2400
GHCND:USW00003816	PADUCAH BARKLEY REGIONAL AIRPORT KY US	20060818	344	206	125.9	37.0563	-88.7741	0	2400	0	2400
GHCND:USW00003816	PADUCAH BARKLEY REGIONAL AIRPORT KY US	20060819	350	228	125.9	37.0563	-88.7741	0	2400	0	2400
GHCND:USW00003816	PADUCAH BARKLEY REGIONAL AIRPORT KY US	20060820	306	217	125.9	37.0563	-88.7741	0	2400	0	2400
GHCND:USW00003816	PADUCAH BARKLEY REGIONAL AIRPORT KY US	20060821	306	217	125.9	37.0563	-88.7741	0	2400	0	2400
GHCND:USW00003816	PADUCAH BARKLEY REGIONAL AIRPORT KY US	20060822	289	172	125.9	37.0563	-88.7741	0	2400	0	2400
GHCND:USW00003816	PADUCAH BARKLEY REGIONAL AIRPORT KY US	20060823	300	150	125.9	37.0563	-88.7741	0	2400	0	2400
GHCND:USW00003816	PADUCAH BARKLEY REGIONAL AIRPORT KY US	20060824	311	144	125.9	37.0563	-88.7741	0	2400	0	2400
GHCND:USW00003816	PADUCAH BARKLEY REGIONAL AIRPORT KY US	20060825	322	156	125.9	37.0563	-88.7741	0	2400	0	2400
GHCND:USW00003816	PADUCAH BARKLEY REGIONAL AIRPORT KY US	20060826	322	217	125.9	37.0563	-88.7741	0	2400	0	2400
GHCND:USW00003816	PADUCAH BARKLEY REGIONAL AIRPORT KY US	20060827	328	222	125.9	37.0563	-88.7741	0	2400	0	2400
GHCND:USW00003816	PADUCAH BARKLEY REGIONAL AIRPORT KY US	20060828	306	217	125.9	37.0563	-88.7741	0	2400	0	2400
GHCND:USW00003816	PADUCAH BARKLEY REGIONAL AIRPORT KY US	20060829	267	189	125.9	37.0563	-88.7741	0	2400	0	2400
GHCND:USW00003816	PADUCAH BARKLEY REGIONAL AIRPORT KY US	20060830	256	161	125.9	37.0563	-88.7741	0	2400	0	2400
GHCND:USW00003816	PADUCAH BARKLEY REGIONAL AIRPORT KY US	20060831	261	161	125.9	37.0563	-88.7741	0	2400	0	2400
GHCND:USW00003816	PADUCAH BARKLEY REGIONAL AIRPORT KY US	20060901	283	189	125.9	37.0563	-88.7741	0	2400	0	2400
GHCND:USW00003816	PADUCAH BARKLEY REGIONAL AIRPORT KY US	20060902	222	167	125.9	37.0563	-88.7741	0	2400	0	2400
GHCND:USW00003816	PADUCAH BARKLEY REGIONAL AIRPORT KY US	20060903	261	144	125.9	37.0563	-88.7741	0	2400	0	2400
GHCND:USW00003816	PADUCAH BARKLEY REGIONAL AIRPORT KY US	20060904	239	139	125.9	37.0563	-88.7741	0	2400	0	2400
GHCND:USW00003816	PADUCAH BARKLEY REGIONAL AIRPORT KY US	20060905	244	128	125.9	37.0563	-88.7741	0	2400	0	2400
GHCND:USW00003816	PADUCAH BARKLEY REGIONAL AIRPORT KY US	20060906	272	117	125.9	37.0563	-88.7741	0	2400	0	2400
GHCND:USW00003816	PADUCAH BARKLEY REGIONAL AIRPORT KY US	20060907	283	122	125.9	37.0563	-88.7741	0	2400	0	2400
GHCND:USW00003816	PADUCAH BARKLEY REGIONAL AIRPORT KY US	20060908	300	117	125.9	37.0563	-88.7741	0	2400	0	2400
GHCND:USW00003816	PADUCAH BARKLEY REGIONAL AIRPORT KY US	20060909	306	139	125.9	37.0563	-88.7741	0	2400	0	2400
GHCND:USW00003816	PADUCAH BARKLEY REGIONAL AIRPORT KY US	20060910	306	167	125.9	37.0563	-88.7741	0	2400	0	2400
GHCND:USW00003816	PADUCAH BARKLEY REGIONAL AIRPORT KY US	20060911	289	178	125.9	37.0563	-88.7741	0	2400	0	2400
GHCND:USW00003816	PADUCAH BARKLEY REGIONAL AIRPORT KY US	20060912	267	178	125.9	37.0563	-88.7741	0	2400	0	2400
GHCND:USW00003816	PADUCAH BARKLEY REGIONAL AIRPORT KY US	20060913	200	128	125.9	37.0563	-88.7741	0	2400	0	2400
GHCND:USW00003816	PADUCAH BARKLEY REGIONAL AIRPORT KY US	20060914	250	117	125.9	37.0563	-88.7741	0	2400	0	2400
GHCND:USW00003816	PADUCAH BARKLEY REGIONAL AIRPORT KY US	20060915	278	111	125.9	37.0563	-88.7741	0	2400	0	2400
GHCND:USW00003816	PADUCAH BARKLEY REGIONAL AIRPORT KY US	20060916	294	117	125.9	37.0563	-88.7741	0	2400	0	2400
GHCND:USW00003816	PADUCAH BARKLEY REGIONAL AIRPORT KY US	20060917	311	183	125.9	37.0563	-88.7741	0	2400	0	2400
GHCND:USW00003816	PADUCAH BARKLEY REGIONAL AIRPORT KY US	20060918	222	122	125.9	37.0563	-88.7741	0	2400	0	2400
GHCND:USW00003816	PADUCAH BARKLEY REGIONAL AIRPORT KY US	20060919	211	100	125.9	37.0563	-88.7741	0	2400	0	2400
GHCND:USW00003816	PADUCAH BARKLEY REGIONAL AIRPORT KY US	20060920	200	61	125.9	37.0563	-88.7741	0	2400	0	2400
GHCND:USW00003816	PADUCAH BARKLEY REGIONAL AIRPORT KY US	20060921	217	89	125.9	37.0563	-88.7741	0	2400	0	2400
GHCND:USW00003816	PADUCAH BARKLEY REGIONAL AIRPORT KY US	20060922	261	161	125.9	37.0563	-88.7741	0	2400	0	2400
GHCND:USW00003816	PADUCAH BARKLEY REGIONAL AIRPORT KY US	20060923	244	194	125.9	37.0563	-88.7741	0	2400	0	2400
GHCND:USW00003816	PADUCAH BARKLEY REGIONAL AIRPORT KY US	20060924	211	128	125.9	37.0563	-88.7741	0	2400	0	2400
GHCND:USW00003816	PADUCAH BARKLEY REGIONAL AIRPORT KY US	20060925	228	89	125.9	37.0563	-88.7741	0	2400	0	2400
GHCND:USW00003816	PADUCAH BARKLEY REGIONAL AIRPORT KY US	20060926	261	111	125.9	37.0563	-88.7741	0	2400	0	2400
GHCND:USW00003816	PADUCAH BARKLEY REGIONAL AIRPORT KY US	20060927	283	139	125.9	37.0563	-88.7741	0	2400	0	2400
GHCND:USW00003816	PADUCAH BARKLEY REGIONAL AIRPORT KY US	20060928	189	72	125.9	37.0563	-88.7741	0	2400	0	2400
GHCND:USW00003816	PADUCAH BARKLEY REGIONAL AIRPORT KY US	20060929	194	50	125.9	37.0563	-88.7741	0	2400	0	2400
GHCND:USW00003816	PADUCAH BARKLEY REGIONAL AIRPORT KY US	20060930	261	111	125.9	37.0563	-88.7741	0	2400	0	2400
GHCND:USW00003816	PADUCAH BARKLEY REGIONAL AIRPORT KY US	20061001	283	83	125.9	37.0563	-88.7741	0	2400	0	2400
GHCND:USW00003816	PADUCAH BARKLEY REGIONAL AIRPORT KY US	20061002	300	111	125.9	37.0563	-88.7741	0	2400	0	2400
GHCND:USW00003816	PADUCAH BARKLEY REGIONAL AIRPORT KY US	20061003	306	183	125.9	37.0563	-88.7741	0	2400	0	2400
GHCND:USW00003816	PADUCAH BARKLEY REGIONAL AIRPORT KY US	20061004	322	178	125.9	37.0563	-88.7741	0	2400	0	2400
GHCND:USW00003816	PADUCAH BARKLEY REGIONAL AIRPORT KY US	20061005	217	111	125.9	37.0563	-88.7741	0	2400	0	2400
GHCND:USW00003816	PADUCAH BARKLEY REGIONAL AIRPORT KY US	20061006	200	61	125.9	37.0563	-88.7741	0	2400	0	2400
GHCND:USW00003816	PADUCAH BARKLEY REGIONAL AIRPORT KY US	20061007	222	44	125.9	37.0563	-88.7741	0	2400	0	2400
GHCND:USW00003816	PADUCAH BARKLEY REGIONAL AIRPORT KY US	20061008	244	56	125.9	37.0563	-88.7741	0	2400	0	2400
GHCND:USW00003816	PADUCAH BARKLEY REGIONAL AIRPORT KY US	20061009	267	89	125.9	37.0563	-88.7741	0	2400	0	2400
GHCND:USW00003816	PADUCAH BARKLEY REGIONAL AIRPORT KY US	20061010	244	117	125.9	37.0563	-88.7741	0	2400	0	2400
GHCND:USW00003816	PADUCAH BARKLEY REGIONAL AIRPORT KY US	20061011	200	72	125.9	37.0563	-88.7741	0	2400	0	2400
GHCND:USW00003816	PADUCAH BARKLEY REGIONAL AIRPORT KY US	20061012	111	22	125.9	37.0563	-88.7741	0	2400	0	2400
GHCND:USW00003816	PADUCAH BARKLEY REGIONAL AIRPORT KY US	20061013	156	0	125.9	37.0563	-88.7741	0	2400	0	2400
GHCND:USW00003816	PADUCAH BARKLEY REGIONAL AIRPORT KY US	20061014	172	-6	125.9	37.0563	-88.7741	0	2400	0	2400
GHCND:USW00003816	PADUCAH BARKLEY REGIONAL AIRPORT KY US	20061015	183	11	125.9	37.0563	-88.7741	0	2400	0	2400
GHCND:USW00003816	PADUCAH BARKLEY REGIONAL AIRPORT KY US	20061016	172	100	125.9	37.0563	-88.7741	0	2400	0	2400
GHCND:USW00003816	PADUCAH BARKLEY REGIONAL AIRPORT KY US	20061017	183	150	125.9	37.0563	-88.7741	0	2400	0	2400
GHCND:USW00003816	PADUCAH BARKLEY REGIONAL AIRPORT KY US	20061018	267	150	125.9	37.0563	-88.7741	0	2400	0	2400
GHCND:USW00003816	PADUCAH BARKLEY REGIONAL AIRPORT KY US	20061019	167	56	125.9	37.0563	-88.7741	0	2400	0	2400
GHCND:USW00003816	PADUCAH BARKLEY REGIONAL AIRPORT KY US	20061020	139	28	125.9	37.0563	-88.7741	0	2400	0	2400
GHCND:USW00003816	PADUCAH BARKLEY REGIONAL AIRPORT KY US	20061021	183	28	125.9	37.0563	-88.7741	0	2400	0	2400
GHCND:USW00003816	PADUCAH BARKLEY REGIONAL AIRPORT KY US	20061022	139	50	125.9	37.0563	-88.7741	0	2400	0	2400

GHCND:USW00003816	PADUCAH BARKLEY REGIONAL AIRPORT KY US	20061023	122	-6	125.9	37.0563	-88.7741	0	2400	0	2400
GHCND:USW00003816	PADUCAH BARKLEY REGIONAL AIRPORT KY US	20061024	106	-28	125.9	37.0563	-88.7741	0	2400	0	2400
GHCND:USW00003816	PADUCAH BARKLEY REGIONAL AIRPORT KY US	20061025	111	11	125.9	37.0563	-88.7741	0	2400	0	2400
GHCND:USW00003816	PADUCAH BARKLEY REGIONAL AIRPORT KY US	20061026	117	89	125.9	37.0563	-88.7741	0	2400	0	2400
GHCND:USW00003816	PADUCAH BARKLEY REGIONAL AIRPORT KY US	20061027	161	83	125.9	37.0563	-88.7741	0	2400	0	2400
GHCND:USW00003816	PADUCAH BARKLEY REGIONAL AIRPORT KY US	20061028	156	44	125.9	37.0563	-88.7741	0	2400	0	2400
GHCND:USW00003816	PADUCAH BARKLEY REGIONAL AIRPORT KY US	20061029	217	78	125.9	37.0563	-88.7741	0	2400	0	2400
GHCND:USW00003816	PADUCAH BARKLEY REGIONAL AIRPORT KY US	20061030	222	122	125.9	37.0563	-88.7741	0	2400	0	2400
GHCND:USW00003816	PADUCAH BARKLEY REGIONAL AIRPORT KY US	20061031	183	78	125.9	37.0563	-88.7741	0	2400	0	2400
GHCND:USW00003816	PADUCAH BARKLEY REGIONAL AIRPORT KY US	20061101	78	6	125.9	37.0563	-88.7738	0	2400	0	2400
GHCND:USW00003816	PADUCAH BARKLEY REGIONAL AIRPORT KY US	20061102	106	-39	125.9	37.0563	-88.7738	0	2400	0	2400
GHCND:USW00003816	PADUCAH BARKLEY REGIONAL AIRPORT KY US	20061103	128	-50	125.9	37.0563	-88.7738	0	2400	0	2400
GHCND:USW00003816	PADUCAH BARKLEY REGIONAL AIRPORT KY US	20061104	150	28	125.9	37.0563	-88.7738	0	2400	0	2400
GHCND:USW00003816	PADUCAH BARKLEY REGIONAL AIRPORT KY US	20061105	122	72	125.9	37.0563	-88.7738	0	2400	0	2400
GHCND:USW00003816	PADUCAH BARKLEY REGIONAL AIRPORT KY US	20061106	128	89	125.9	37.0563	-88.7738	0	2400	0	2400
GHCND:USW00003816	PADUCAH BARKLEY REGIONAL AIRPORT KY US	20061107	139	111	125.9	37.0563	-88.7738	0	2400	0	2400
GHCND:USW00003816	PADUCAH BARKLEY REGIONAL AIRPORT KY US	20061108	178	89	125.9	37.0563	-88.7738	0	2400	0	2400
GHCND:USW00003816	PADUCAH BARKLEY REGIONAL AIRPORT KY US	20061109	250	89	125.9	37.0563	-88.7738	0	2400	0	2400
GHCND:USW00003816	PADUCAH BARKLEY REGIONAL AIRPORT KY US	20061110	239	94	125.9	37.0563	-88.7738	0	2400	0	2400
GHCND:USW00003816	PADUCAH BARKLEY REGIONAL AIRPORT KY US	20061111	89	33	125.9	37.0563	-88.7738	0	2400	0	2400
GHCND:USW00003816	PADUCAH BARKLEY REGIONAL AIRPORT KY US	20061112	106	0	125.9	37.0563	-88.7738	0	2400	0	2400
GHCND:USW00003816	PADUCAH BARKLEY REGIONAL AIRPORT KY US	20061113	122	-6	125.9	37.0563	-88.7738	0	2400	0	2400
GHCND:USW00003816	PADUCAH BARKLEY REGIONAL AIRPORT KY US	20061114	117	6	125.9	37.0563	-88.7738	0	2400	0	2400
GHCND:USW00003816	PADUCAH BARKLEY REGIONAL AIRPORT KY US	20061115	122	78	125.9	37.0563	-88.7738	0	2400	0	2400
GHCND:USW00003816	PADUCAH BARKLEY REGIONAL AIRPORT KY US	20061116	78	0	125.9	37.0563	-88.7738	0	2400	0	2400
GHCND:USW00003816	PADUCAH BARKLEY REGIONAL AIRPORT KY US	20061117	111	-22	125.9	37.0563	-88.7738	0	2400	0	2400
GHCND:USW00003816	PADUCAH BARKLEY REGIONAL AIRPORT KY US	20061118	106	28	125.9	37.0563	-88.7738	0	2400	0	2400
GHCND:USW00003816	PADUCAH BARKLEY REGIONAL AIRPORT KY US	20061119	67	33	125.9	37.0563	-88.7738	0	2400	0	2400
GHCND:USW00003816	PADUCAH BARKLEY REGIONAL AIRPORT KY US	20061120	94	-33	125.9	37.0563	-88.7738	0	2400	0	2400
GHCND:USW00003816	PADUCAH BARKLEY REGIONAL AIRPORT KY US	20061121	117	-44	125.9	37.0563	-88.7738	0	2400	0	2400
GHCND:USW00003816	PADUCAH BARKLEY REGIONAL AIRPORT KY US	20061122	144	-44	125.9	37.0563	-88.7738	0	2400	0	2400
GHCND:USW00003816	PADUCAH BARKLEY REGIONAL AIRPORT KY US	20061123	178	-33	125.9	37.0563	-88.7738	0	2400	0	2400
GHCND:USW00003816	PADUCAH BARKLEY REGIONAL AIRPORT KY US	20061124	206	-22	125.9	37.0563	-88.7738	0	2400	0	2400
GHCND:USW00003816	PADUCAH BARKLEY REGIONAL AIRPORT KY US	20061125	200	22	125.9	37.0563	-88.7738	0	2400	0	2400
GHCND:USW00003816	PADUCAH BARKLEY REGIONAL AIRPORT KY US	20061126	211	106	125.9	37.0563	-88.7738	0	2400	0	2400
GHCND:USW00003816	PADUCAH BARKLEY REGIONAL AIRPORT KY US	20061127	206	100	125.9	37.0563	-88.7738	0	2400	0	2400
GHCND:USW00003816	PADUCAH BARKLEY REGIONAL AIRPORT KY US	20061128	183	83	125.9	37.0563	-88.7738	0	2400	0	2400
GHCND:USW00003816	PADUCAH BARKLEY REGIONAL AIRPORT KY US	20061129	200	167	125.9	37.0563	-88.7738	0	2400	0	2400
GHCND:USW00003816	PADUCAH BARKLEY REGIONAL AIRPORT KY US	20061130	189	39	125.9	37.0563	-88.7738	0	2400	0	2400
GHCND:USW00003816	PADUCAH BARKLEY REGIONAL AIRPORT KY US	20061201	78	-44	125.9	37.0563	-88.7738	0	2400	0	2400
GHCND:USW00003816	PADUCAH BARKLEY REGIONAL AIRPORT KY US	20061202	61	-50	125.9	37.0563	-88.7738	0	2400	0	2400
GHCND:USW00003816	PADUCAH BARKLEY REGIONAL AIRPORT KY US	20061203	11	-67	125.9	37.0563	-88.7738	0	2400	0	2400
GHCND:USW00003816	PADUCAH BARKLEY REGIONAL AIRPORT KY US	20061204	17	-94	125.9	37.0563	-88.7738	0	2400	0	2400
GHCND:USW00003816	PADUCAH BARKLEY REGIONAL AIRPORT KY US	20061205	83	-56	125.9	37.0563	-88.7738	0	2400	0	2400
GHCND:USW00003816	PADUCAH BARKLEY REGIONAL AIRPORT KY US	20061206	111	-11	125.9	37.0563	-88.7738	0	2400	0	2400
GHCND:USW00003816	PADUCAH BARKLEY REGIONAL AIRPORT KY US	20061207	28	-100	125.9	37.0563	-88.7738	0	2400	0	2400
GHCND:USW00003816	PADUCAH BARKLEY REGIONAL AIRPORT KY US	20061208	-6	-122	125.9	37.0563	-88.7738	0	2400	0	2400
GHCND:USW00003816	PADUCAH BARKLEY REGIONAL AIRPORT KY US	20061209	72	-61	125.9	37.0563	-88.7738	0	2400	0	2400
GHCND:USW00003816	PADUCAH BARKLEY REGIONAL AIRPORT KY US	20061210	100	-11	125.9	37.0563	-88.7738	0	2400	0	2400
GHCND:USW00003816	PADUCAH BARKLEY REGIONAL AIRPORT KY US	20061211	183	61	125.9	37.0563	-88.7738	0	2400	0	2400
GHCND:USW00003816	PADUCAH BARKLEY REGIONAL AIRPORT KY US	20061212	156	72	125.9	37.0563	-88.7738	0	2400	0	2400
GHCND:USW00003816	PADUCAH BARKLEY REGIONAL AIRPORT KY US	20061213	161	22	125.9	37.0563	-88.7738	0	2400	0	2400
GHCND:USW00003816	PADUCAH BARKLEY REGIONAL AIRPORT KY US	20061214	172	72	125.9	37.0563	-88.7738	0	2400	0	2400
GHCND:USW00003816	PADUCAH BARKLEY REGIONAL AIRPORT KY US	20061215	172	33	125.9	37.0563	-88.7738	0	2400	0	2400
GHCND:USW00003816	PADUCAH BARKLEY REGIONAL AIRPORT KY US	20061216	183	28	125.9	37.0563	-88.7738	0	2400	0	2400
GHCND:USW00003816	PADUCAH BARKLEY REGIONAL AIRPORT KY US	20061217	189	139	125.9	37.0563	-88.7738	0	2400	0	2400
GHCND:USW00003816	PADUCAH BARKLEY REGIONAL AIRPORT KY US	20061218	156	72	125.9	37.0563	-88.7738	0	2400	0	2400
GHCND:USW00003816	PADUCAH BARKLEY REGIONAL AIRPORT KY US	20061219	117	33	125.9	37.0563	-88.7738	0	2400	0	2400
GHCND:USW00003816	PADUCAH BARKLEY REGIONAL AIRPORT KY US	20061220	139	39	125.9	37.0563	-88.7738	0	2400	0	2400
GHCND:USW00003816	PADUCAH BARKLEY REGIONAL AIRPORT KY US	20061221	156	128	125.9	37.0563	-88.7738	0	2400	0	2400
GHCND:USW00003816	PADUCAH BARKLEY REGIONAL AIRPORT KY US	20061222	150	28	125.9	37.0563	-88.7738	0	2400	0	2400
GHCND:USW00003816	PADUCAH BARKLEY REGIONAL AIRPORT KY US	20061223	94	0	125.9	37.0563	-88.7738	0	2400	0	2400
GHCND:USW00003816	PADUCAH BARKLEY REGIONAL AIRPORT KY US	20061224	100	-22	125.9	37.0563	-88.7738	0	2400	0	2400
GHCND:USW00003816	PADUCAH BARKLEY REGIONAL AIRPORT KY US	20061225	61	28	125.9	37.0563	-88.7738	0	2400	0	2400
GHCND:USW00003816	PADUCAH BARKLEY REGIONAL AIRPORT KY US	20061226	28	-11	125.9	37.0563	-88.7738	0	2400	0	2400
GHCND:USW00003816	PADUCAH BARKLEY REGIONAL AIRPORT KY US	20061227	83	-33	125.9	37.0563	-88.7738	0	2400	0	2400
GHCND:USW00003816	PADUCAH BARKLEY REGIONAL AIRPORT KY US	20061228	122	28	125.9	37.0563	-88.7738	0	2400	0	2400
GHCND:USW00003816	PADUCAH BARKLEY REGIONAL AIRPORT KY US	20061229	150	33	125.9	37.0563	-88.7738	0	2400	0	2400
GHCND:USW00003816	PADUCAH BARKLEY REGIONAL AIRPORT KY US	20061230	144	67	125.9	37.0563	-88.7738	0	2400	0	2400
GHCND:USW00003816	PADUCAH BARKLEY REGIONAL AIRPORT KY US	20061231	161	78	125.9	37.0563	-88.7738	0	2400	0	2400
GHCND:USW00003816	PADUCAH BARKLEY REGIONAL AIRPORT KY US	20070101	78	-22	125.9	37.0563	-88.7738	0	2400	0	2400
GHCND:USW00003816	PADUCAH BARKLEY REGIONAL AIRPORT KY US	20070102	89	-44	125.9	37.0563	-88.7738	0	2400	0	2400
GHCND:USW00003816	PADUCAH BARKLEY REGIONAL AIRPORT KY US	20070103	100	-39	125.9	37.0563	-88.7738	0	2400	0	2400
GHCND:USW00003816	PADUCAH BARKLEY REGIONAL AIRPORT KY US	20070104	128	44	125.9	37.0563	-88.7738	0	2400	0	2400
GHCND:USW00003816	PADUCAH BARKLEY REGIONAL AIRPORT KY US	20070105	150	111	125.9	37.0563	-88.7738	0	2400	0	2400
GHCND:USW00003816	PADUCAH BARKLEY REGIONAL AIRPORT KY US	20070106	117	33	125.9	37.0563	-88.7738	0	2400	0	2400
GHCND:USW00003816	PADUCAH BARKLEY REGIONAL AIRPORT KY US	20070107	78	39	125.9	37.0563	-88.7738	0	2400	0	2400
GHCND:USW00003816	PADUCAH BARKLEY REGIONAL AIRPORT KY US	20070108	67	-6	125.9	37.0563	-88.7738	0	2400	0	2400
GHCND:USW00003816	PADUCAH BARKLEY REGIONAL AIRPORT KY US	20070109	78	-11	125.9	37.0563	-88.7738	0	2400	0	2400
GHCND:USW00003816	PADUCAH BARKLEY REGIONAL AIRPORT KY US	20070110	78	-56	125.9	37.0563	-88.7738	0	2400	0	2400
GHCND:USW00003816	PADUCAH BARKLEY REGIONAL AIRPORT KY US	20070111	139	6	125.9	37.0563	-88.7738	0	2400	0	2400
GHCND:USW00003816	PADUCAH BARKLEY REGIONAL AIRPORT KY US	20070112	167	122	125.9	37.0563	-88.7738	0	2400	0	2400
GHCND:USW00003816	PADUCAH BARKLEY REGIONAL AIRPORT KY US	20070113	161	39	125.9	37.0563	-88.7738	0	2400	0	2400
GHCND:USW00003816	PADUCAH BARKLEY REGIONAL AIRPORT KY US	20070114	167	56	125.9	37.0563	-88.7738	0	2400	0	2400
GHCND:USW00003816	PADUCAH BARKLEY REGIONAL AIRPORT KY US	20070115	161	-28	125.9	37.0563	-88.7738	0	2400	0	2400
GHCND:USW00003816	PADUCAH BARKLEY REGIONAL AIRPORT KY US	20070116	-28	-56	125.9	37.0563	-88.7738	0	2400	0	2400
GHCND:USW00003816	PADUCAH BARKLEY REGIONAL AIRPORT KY US	20070117	22	-61	125.9	37.0563	-88.7738	0	2400	0	2400
GHCND:USW00003816	PADUCAH BARKLEY REGIONAL AIRPORT KY US	20070118	50	6	125.9	37.0563	-88.7738	0	2400	0	2400
GHCND:USW00003816	PADUCAH BARKLEY REGIONAL AIRPORT KY US	20070119	44	-28	125.9	37.0563	-88.7738	0	2400	0	2400
GHCND:USW00003816	PADUCAH BARKLEY REGIONAL AIRPORT KY US	20070120	50	-44	125.9	37.0563	-88.7738	0	2400	0	2400
GHCND:USW00003816	PADUCAH BARKLEY REGIONAL AIRPORT KY US	20070121	61	11	125.9	37.0563	-88.7738	0	2400	0	2400
GHCND:USW00003816	PADUCAH BARKLEY REGIONAL AIRPORT KY US	20070122	39	6	125.9	37.0563	-88.7738	0	2400	0	2400
GHCND:USW00003816	PADUCAH BARKLEY REGIONAL AIRPORT KY US	20070123	50	-6	125.9	37.0563	-88.7738	0	2400	0	2400
GHCND:USW00003816	PADUCAH BARKLEY REGIONAL AIRPORT KY US	20070124	61	-22	125.9	37.0563	-88.7738	0	2400	0	2400
GHCND:USW00003816	PADUCAH BARKLEY REGIONAL AIRPORT KY US	20070125	39	-50	125.9	37.0563	-88.7738	0	2400	0	2400
GHCND:USW00003816	PADUCAH BARKLEY REGIONAL AIRPORT KY US	20070126	106	-56	125.9	37.0563	-88.7738	0	2400	0	2400
GHCND:USW00003816	PADUCAH BARKLEY REGIONAL AIRPORT KY US	20070127	78	-11	125.9	37.0563	-88.7738	0	2400	0	2400
GHCND:USW00003816	PADUCAH BARKLEY REGIONAL AIRPORT KY US	20070128	-11	-106	125.9	37.0563	-88.7738	0	2400	0	2400
GHCND:USW00003816	PADUCAH BARKLEY REGIONAL AIRPORT KY US	20070129	50	-111	125.9	37.0563	-88.7738	0	2400	0	2400
GHCND:USW00003816	PADUCAH BARKLEY REGIONAL AIRPORT KY US	20070130	11	-94	125.9	37.0563	-88.7738	0	2400	0	2400
GHCND:USW00003816	PADUCAH BARKLEY REGIONAL AIRPORT KY US	20070131	-17	-128	125.9	37.0563	-88.7738	0	2400	0	2400
GHCND:USW00003816	PADUCAH BARKLEY REGIONAL AIRPORT KY US	20070201	0	-44	125.9	37.0563	-88.7738	0	2400	0	2400
GHCND:USW00003816	PADUCAH BARKLEY REGIONAL AIRPORT KY US	20070202	0	-94	125.9	37.0563	-88.7738	0	2400	0	2400
GHCND:USW00003816	PADUCAH BARKLEY REGIONAL AIRPORT KY US	20070203	22	-89	125.9	37.0563	-88.7738	0	2400	0	2400
GHCND:USW00003816	PADUCAH BARKLEY REGIONAL AIRPORT KY US	20070204	-17	-139	125.9	37.0563	-88.7738	0	2400	0	2400
GHCND:USW00003816	PADUCAH BARKLEY REGIONAL AIRPORT KY US	20070205	-56	-106	125.9	37.0563	-88.7738	0	2400	0	2400
GHCND:USW00003816	PADUCAH BARKLEY REGIONAL AIRPORT KY US	20070206	111	-67	125.9	37.0563	-88.7738	0	2400	0	2400
GHCND:USW00003816	PADUCAH BARKLEY REGIONAL AIRPORT KY US	20070207	0	-72	125.9	37.0563	-88.7738	0	2400	0	2400
GHCND:USW00003816	PADUCAH BARKLEY REGIONAL AIRPORT KY US	20070208	0	-61	125.9	37.0563	-88.7738	0	2400	0	2400
GHCND:USW00003816	PADUCAH BARKLEY REGIONAL AIRPORT KY US	20070209	-6	-67	125.9	37.0563	-88.7738	0	2400	0	2400
GHCND:USW00003816	PADUCAH BARKLEY REGIONAL AIRPORT KY US	20070210	17	-67	125.9	37.0563	-88.7738	0	2400	0	2400
GHCND:USW00003816	PADUCAH BARKLEY REGIONAL AIRPORT KY US	20070211	78	-89	125.9	37.0563	-88.7738	0	2400	0	2400
GHCND:USW00003816	PADUCAH BARKLEY REGIONAL AIRPORT KY US	20070212	56	6	125.9	37.0563	-88.7738	0	2400	0	2400
GHCND:USW00003816	PADUCAH BARKLEY REGIONAL AIRPORT KY US	20070213	83	-50	125.9	37.0563	-88.7738	0	2400	0	2400
GHCND:USW00003816	PADUCAH BARKLEY REGIONAL AIRPORT KY US	20070214	-22	-67	125.9	37.0563	-88.7738	0	2400	0	2400
GHCND:USW00003816	PADUCAH BARKLEY REGIONAL AIRPORT KY US	20070215	-22	-100	125.9	37.0563	-88.7738	0	2400	0	2400
GHCND:USW00003816	PADUCAH BARKLEY REGIONAL AIRPORT KY US	20070216	-6	-122	125.9	37.0563	-88.7738	0	2400	0	2400
GHCND:USW00003816	PADUCAH BARKLEY REGIONAL AIRPORT KY US	20070217	17	-56	125.9	37.0563	-88.7738	0	2400	0	2400
GHCND:USW00003816	PADUCAH BARKLEY REGIONAL AIRPORT KY US	20070218	50	-78	125.9	37.0563	-88.7738	0	2400	0	2400
GHCND:USW00003816	PADUCAH BARKLEY REGIONAL AIRPORT KY US	20070219	133	11	125.9	37.0563	-88.7738	0	2400	0	2400
GHCND:USW00003816	PADUCAH BARKLEY REGIONAL AIRPORT KY US	20070220	183	89	125.9	37.0563	-88.7738	0	2400	0	2400
GHCND:USW00003816	PADUCAH BARKLEY REGIONAL AIRPORT KY US	20070221	172	67	125.9	37.0563	-88.7738	0	2400	0	2400
GHCND:USW00003816	PADUCAH BARKLEY REGIONAL AIRPORT KY US	20070222	150	6	125.9	37.0563	-88.7738	0	2400	0	2400
GHCND:USW00003816	PADUCAH BARKLEY REGIONAL AIRPORT KY US	20070223	117	0	125.9	37.0563	-88.7738	0	2400	0	2400

GHCND:USW00003816	PADUCAH BARKLEY REGIONAL AIRPORT KY US	20070224	106	50	125.9	37.0563	-88.7738	0	2400	0	2400
GHCND:USW00003816	PADUCAH BARKLEY REGIONAL AIRPORT KY US	20070225	111	33	125.9	37.0563	-88.7738	0	2400	0	2400
GHCND:USW00003816	PADUCAH BARKLEY REGIONAL AIRPORT KY US	20070226	106	-11	125.9	37.0563	-88.7738	0	2400	0	2400
GHCND:USW00003816	PADUCAH BARKLEY REGIONAL AIRPORT KY US	20070227	133	-33	125.9	37.0563	-88.7738	0	2400	0	2400
GHCND:USW00003816	PADUCAH BARKLEY REGIONAL AIRPORT KY US	20070228	222	22	125.9	37.0563	-88.7738	0	2400	0	2400
GHCND:USW00003816	PADUCAH BARKLEY REGIONAL AIRPORT KY US	20070301	189	44	125.9	37.0563	-88.7738	0	2400	0	2400
GHCND:USW00003816	PADUCAH BARKLEY REGIONAL AIRPORT KY US	20070302	128	39	125.9	37.0563	-88.7738	0	2400	0	2400
GHCND:USW00003816	PADUCAH BARKLEY REGIONAL AIRPORT KY US	20070303	56	-11	125.9	37.0563	-88.7738	0	2400	0	2400
GHCND:USW00003816	PADUCAH BARKLEY REGIONAL AIRPORT KY US	20070304	50	-50	125.9	37.0563	-88.7738	0	2400	0	2400
GHCND:USW00003816	PADUCAH BARKLEY REGIONAL AIRPORT KY US	20070305	161	-22	125.9	37.0563	-88.7738	0	2400	0	2400
GHCND:USW00003816	PADUCAH BARKLEY REGIONAL AIRPORT KY US	20070306	139	0	125.9	37.0563	-88.7738	0	2400	0	2400
GHCND:USW00003816	PADUCAH BARKLEY REGIONAL AIRPORT KY US	20070307	200	33	125.9	37.0563	-88.7738	0	2400	0	2400
GHCND:USW00003816	PADUCAH BARKLEY REGIONAL AIRPORT KY US	20070308	167	-11	125.9	37.0563	-88.7738	0	2400	0	2400
GHCND:USW00003816	PADUCAH BARKLEY REGIONAL AIRPORT KY US	20070309	239	6	125.9	37.0563	-88.7738	0	2400	0	2400
GHCND:USW00003816	PADUCAH BARKLEY REGIONAL AIRPORT KY US	20070310	200	83	125.9	37.0563	-88.7738	0	2400	0	2400
GHCND:USW00003816	PADUCAH BARKLEY REGIONAL AIRPORT KY US	20070311	189	44	125.9	37.0563	-88.7738	0	2400	0	2400
GHCND:USW00003816	PADUCAH BARKLEY REGIONAL AIRPORT KY US	20070312	239	22	125.9	37.0563	-88.7738	0	2400	0	2400
GHCND:USW00003816	PADUCAH BARKLEY REGIONAL AIRPORT KY US	20070313	244	106	125.9	37.0563	-88.7738	0	2400	0	2400
GHCND:USW00003816	PADUCAH BARKLEY REGIONAL AIRPORT KY US	20070314	244	167	125.9	37.0563	-88.7738	0	2400	0	2400
GHCND:USW00003816	PADUCAH BARKLEY REGIONAL AIRPORT KY US	20070315	200	61	125.9	37.0563	-88.7738	0	2400	0	2400
GHCND:USW00003816	PADUCAH BARKLEY REGIONAL AIRPORT KY US	20070316	117	11	125.9	37.0563	-88.7738	0	2400	0	2400
GHCND:USW00003816	PADUCAH BARKLEY REGIONAL AIRPORT KY US	20070317	56	-11	125.9	37.0563	-88.7738	0	2400	0	2400
GHCND:USW00003816	PADUCAH BARKLEY REGIONAL AIRPORT KY US	20070318	122	-22	125.9	37.0563	-88.7738	0	2400	0	2400
GHCND:USW00003816	PADUCAH BARKLEY REGIONAL AIRPORT KY US	20070319	183	72	125.9	37.0563	-88.7738	0	2400	0	2400
GHCND:USW00003816	PADUCAH BARKLEY REGIONAL AIRPORT KY US	20070320	200	117	125.9	37.0563	-88.7738	0	2400	0	2400
GHCND:USW00003816	PADUCAH BARKLEY REGIONAL AIRPORT KY US	20070321	244	144	125.9	37.0563	-88.7738	0	2400	0	2400
GHCND:USW00003816	PADUCAH BARKLEY REGIONAL AIRPORT KY US	20070322	256	172	125.9	37.0563	-88.7738	0	2400	0	2400
GHCND:USW00003816	PADUCAH BARKLEY REGIONAL AIRPORT KY US	20070323	261	167	125.9	37.0563	-88.7738	0	2400	0	2400
GHCND:USW00003816	PADUCAH BARKLEY REGIONAL AIRPORT KY US	20070324	278	111	125.9	37.0563	-88.7738	0	2400	0	2400
GHCND:USW00003816	PADUCAH BARKLEY REGIONAL AIRPORT KY US	20070325	283	111	125.9	37.0563	-88.7738	0	2400	0	2400
GHCND:USW00003816	PADUCAH BARKLEY REGIONAL AIRPORT KY US	20070326	283	150	125.9	37.0563	-88.7738	0	2400	0	2400
GHCND:USW00003816	PADUCAH BARKLEY REGIONAL AIRPORT KY US	20070327	278	133	125.9	37.0563	-88.7738	0	2400	0	2400
GHCND:USW00003816	PADUCAH BARKLEY REGIONAL AIRPORT KY US	20070328	233	150	125.9	37.0563	-88.7738	0	2400	0	2400
GHCND:USW00003816	PADUCAH BARKLEY REGIONAL AIRPORT KY US	20070329	283	144	125.9	37.0563	-88.7738	0	2400	0	2400
GHCND:USW00003816	PADUCAH BARKLEY REGIONAL AIRPORT KY US	20070330	283	150	125.9	37.0563	-88.7738	0	2400	0	2400
GHCND:USW00003816	PADUCAH BARKLEY REGIONAL AIRPORT KY US	20070331	233	144	125.9	37.0563	-88.7738	0	2400	0	2400
GHCND:USW00003816	PADUCAH BARKLEY REGIONAL AIRPORT KY US	20070401	233	139	125.9	37.0563	-88.7738	0	2400	0	2400
GHCND:USW00003816	PADUCAH BARKLEY REGIONAL AIRPORT KY US	20070402	272	94	125.9	37.0563	-88.7738	0	2400	0	2400
GHCND:USW00003816	PADUCAH BARKLEY REGIONAL AIRPORT KY US	20070403	278	122	125.9	37.0563	-88.7738	0	2400	0	2400
GHCND:USW00003816	PADUCAH BARKLEY REGIONAL AIRPORT KY US	20070404	122	22	125.9	37.0563	-88.7738	0	2400	0	2400
GHCND:USW00003816	PADUCAH BARKLEY REGIONAL AIRPORT KY US	20070405	89	0	125.9	37.0563	-88.7738	0	2400	0	2400
GHCND:USW00003816	PADUCAH BARKLEY REGIONAL AIRPORT KY US	20070406	61	-17	125.9	37.0563	-88.7738	0	2400	0	2400
GHCND:USW00003816	PADUCAH BARKLEY REGIONAL AIRPORT KY US	20070407	56	-39	125.9	37.0563	-88.7738	0	2400	0	2400
GHCND:USW00003816	PADUCAH BARKLEY REGIONAL AIRPORT KY US	20070408	94	-61	125.9	37.0563	-88.7738	0	2400	0	2400
GHCND:USW00003816	PADUCAH BARKLEY REGIONAL AIRPORT KY US	20070409	133	-39	125.9	37.0563	-88.7738	0	2400	0	2400
GHCND:USW00003816	PADUCAH BARKLEY REGIONAL AIRPORT KY US	20070410	172	11	125.9	37.0563	-88.7738	0	2400	0	2400
GHCND:USW00003816	PADUCAH BARKLEY REGIONAL AIRPORT KY US	20070411	189	89	125.9	37.0563	-88.7738	0	2400	0	2400
GHCND:USW00003816	PADUCAH BARKLEY REGIONAL AIRPORT KY US	20070412	122	33	125.9	37.0563	-88.7738	0	2400	0	2400
GHCND:USW00003816	PADUCAH BARKLEY REGIONAL AIRPORT KY US	20070413	83	33	125.9	37.0563	-88.7738	0	2400	0	2400
GHCND:USW00003816	PADUCAH BARKLEY REGIONAL AIRPORT KY US	20070414	89	39	125.9	37.0563	-88.7738	0	2400	0	2400
GHCND:USW00003816	PADUCAH BARKLEY REGIONAL AIRPORT KY US	20070415	150	28	125.9	37.0563	-88.7738	0	2400	0	2400
GHCND:USW00003816	PADUCAH BARKLEY REGIONAL AIRPORT KY US	20070416	222	44	125.9	37.0563	-88.7738	0	2400	0	2400
GHCND:USW00003816	PADUCAH BARKLEY REGIONAL AIRPORT KY US	20070417	233	33	125.9	37.0563	-88.7738	0	2400	0	2400
GHCND:USW00003816	PADUCAH BARKLEY REGIONAL AIRPORT KY US	20070418	217	100	125.9	37.0563	-88.7738	0	2400	0	2400
GHCND:USW00003816	PADUCAH BARKLEY REGIONAL AIRPORT KY US	20070419	183	67	125.9	37.0563	-88.7738	0	2400	0	2400
GHCND:USW00003816	PADUCAH BARKLEY REGIONAL AIRPORT KY US	20070420	222	33	125.9	37.0563	-88.7738	0	2400	0	2400
GHCND:USW00003816	PADUCAH BARKLEY REGIONAL AIRPORT KY US	20070421	256	61	125.9	37.0563	-88.7738	0	2400	0	2400
GHCND:USW00003816	PADUCAH BARKLEY REGIONAL AIRPORT KY US	20070422	267	106	125.9	37.0563	-88.7738	0	2400	0	2400
GHCND:USW00003816	PADUCAH BARKLEY REGIONAL AIRPORT KY US	20070423	272	194	125.9	37.0563	-88.7738	0	2400	0	2400
GHCND:USW00003816	PADUCAH BARKLEY REGIONAL AIRPORT KY US	20070424	278	172	125.9	37.0563	-88.7738	0	2400	0	2400
GHCND:USW00003816	PADUCAH BARKLEY REGIONAL AIRPORT KY US	20070425	244	161	125.9	37.0563	-88.7738	0	2400	0	2400
GHCND:USW00003816	PADUCAH BARKLEY REGIONAL AIRPORT KY US	20070426	222	139	125.9	37.0563	-88.7738	0	2400	0	2400
GHCND:USW00003816	PADUCAH BARKLEY REGIONAL AIRPORT KY US	20070427	211	122	125.9	37.0563	-88.7738	0	2400	0	2400
GHCND:USW00003816	PADUCAH BARKLEY REGIONAL AIRPORT KY US	20070428	256	111	125.9	37.0563	-88.7738	0	2400	0	2400
GHCND:USW00003816	PADUCAH BARKLEY REGIONAL AIRPORT KY US	20070429	289	100	125.9	37.0563	-88.7738	0	2400	0	2400
GHCND:USW00003816	PADUCAH BARKLEY REGIONAL AIRPORT KY US	20070430	311	133	125.9	37.0563	-88.7738	0	2400	0	2400
GHCND:USW00003816	PADUCAH BARKLEY REGIONAL AIRPORT KY US	20070501	300	172	125.9	37.0563	-88.7738	0	2400	0	2400
GHCND:USW00003816	PADUCAH BARKLEY REGIONAL AIRPORT KY US	20070502	211	167	125.9	37.0563	-88.7738	0	2400	0	2400
GHCND:USW00003816	PADUCAH BARKLEY REGIONAL AIRPORT KY US	20070503	233	183	125.9	37.0563	-88.7738	0	2400	0	2400
GHCND:USW00003816	PADUCAH BARKLEY REGIONAL AIRPORT KY US	20070504	261	178	125.9	37.0563	-88.7738	0	2400	0	2400
GHCND:USW00003816	PADUCAH BARKLEY REGIONAL AIRPORT KY US	20070505	283	161	125.9	37.0563	-88.7738	0	2400	0	2400
GHCND:USW00003816	PADUCAH BARKLEY REGIONAL AIRPORT KY US	20070506	283	172	125.9	37.0563	-88.7738	0	2400	0	2400
GHCND:USW00003816	PADUCAH BARKLEY REGIONAL AIRPORT KY US	20070507	294	128	125.9	37.0563	-88.7738	0	2400	0	2400
GHCND:USW00003816	PADUCAH BARKLEY REGIONAL AIRPORT KY US	20070508	300	172	125.9	37.0563	-88.7738	0	2400	0	2400
GHCND:USW00003816	PADUCAH BARKLEY REGIONAL AIRPORT KY US	20070509	311	183	125.9	37.0563	-88.7738	0	2400	0	2400
GHCND:USW00003816	PADUCAH BARKLEY REGIONAL AIRPORT KY US	20070510	294	178	125.9	37.0563	-88.7738	0	2400	0	2400
GHCND:USW00003816	PADUCAH BARKLEY REGIONAL AIRPORT KY US	20070511	283	183	125.9	37.0563	-88.7738	0	2400	0	2400
GHCND:USW00003816	PADUCAH BARKLEY REGIONAL AIRPORT KY US	20070512	306	172	125.9	37.0563	-88.7738	0	2400	0	2400
GHCND:USW00003816	PADUCAH BARKLEY REGIONAL AIRPORT KY US	20070513	267	144	125.9	37.0563	-88.7738	0	2400	0	2400
GHCND:USW00003816	PADUCAH BARKLEY REGIONAL AIRPORT KY US	20070514	294	100	125.9	37.0563	-88.7738	0	2400	0	2400
GHCND:USW00003816	PADUCAH BARKLEY REGIONAL AIRPORT KY US	20070515	311	161	125.9	37.0563	-88.7738	0	2400	0	2400
GHCND:USW00003816	PADUCAH BARKLEY REGIONAL AIRPORT KY US	20070516	222	94	125.9	37.0563	-88.7738	0	2400	0	2400
GHCND:USW00003816	PADUCAH BARKLEY REGIONAL AIRPORT KY US	20070517	200	78	125.9	37.0563	-88.7738	0	2400	0	2400
GHCND:USW00003816	PADUCAH BARKLEY REGIONAL AIRPORT KY US	20070518	217	72	125.9	37.0563	-88.7738	0	2400	0	2400
GHCND:USW00003816	PADUCAH BARKLEY REGIONAL AIRPORT KY US	20070519	244	56	125.9	37.0563	-88.7738	0	2400	0	2400
GHCND:USW00003816	PADUCAH BARKLEY REGIONAL AIRPORT KY US	20070520	272	72	125.9	37.0563	-88.7738	0	2400	0	2400
GHCND:USW00003816	PADUCAH BARKLEY REGIONAL AIRPORT KY US	20070521	289	83	125.9	37.0563	-88.7738	0	2400	0	2400
GHCND:USW00003816	PADUCAH BARKLEY REGIONAL AIRPORT KY US	20070522	311	133	125.9	37.0563	-88.7738	0	2400	0	2400
GHCND:USW00003816	PADUCAH BARKLEY REGIONAL AIRPORT KY US	20070523	311	144	125.9	37.0563	-88.7738	0	2400	0	2400
GHCND:USW00003816	PADUCAH BARKLEY REGIONAL AIRPORT KY US	20070524	300	189	125.9	37.0563	-88.7738	0	2400	0	2400
GHCND:USW00003816	PADUCAH BARKLEY REGIONAL AIRPORT KY US	20070525	306	178	125.9	37.0563	-88.7738	0	2400	0	2400
GHCND:USW00003816	PADUCAH BARKLEY REGIONAL AIRPORT KY US	20070526	300	161	125.9	37.0563	-88.7738	0	2400	0	2400
GHCND:USW00003816	PADUCAH BARKLEY REGIONAL AIRPORT KY US	20070527	311	167	125.9	37.0563	-88.7738	0	2400	0	2400
GHCND:USW00003816	PADUCAH BARKLEY REGIONAL AIRPORT KY US	20070528	317	167	125.9	37.0563	-88.7738	0	2400	0	2400
GHCND:USW00003816	PADUCAH BARKLEY REGIONAL AIRPORT KY US	20070529	317	161	125.9	37.0563	-88.7738	0	2400	0	2400
GHCND:USW00003816	PADUCAH BARKLEY REGIONAL AIRPORT KY US	20070530	289	172	125.9	37.0563	-88.7738	0	2400	0	2400
GHCND:USW00003816	PADUCAH BARKLEY REGIONAL AIRPORT KY US	20070531	250	189	125.9	37.0563	-88.7738	0	2400	0	2400
GHCND:USW00003816	PADUCAH BARKLEY REGIONAL AIRPORT KY US	20070601	311	194	125.9	37.0563	-88.7738	0	2400	0	2400
GHCND:USW00003816	PADUCAH BARKLEY REGIONAL AIRPORT KY US	20070602	317	178	125.9	37.0563	-88.7738	0	2400	0	2400
GHCND:USW00003816	PADUCAH BARKLEY REGIONAL AIRPORT KY US	20070603	289	178	125.9	37.0563	-88.7738	0	2400	0	2400
GHCND:USW00003816	PADUCAH BARKLEY REGIONAL AIRPORT KY US	20070604	283	167	125.9	37.0563	-88.7738	0	2400	0	2400
GHCND:USW00003816	PADUCAH BARKLEY REGIONAL AIRPORT KY US	20070605	278	156	125.9	37.0563	-88.7738	0	2400	0	2400
GHCND:USW00003816	PADUCAH BARKLEY REGIONAL AIRPORT KY US	20070606	317	150	125.9	37.0563	-88.7738	0	2400	0	2400
GHCND:USW00003816	PADUCAH BARKLEY REGIONAL AIRPORT KY US	20070607	328	222	125.9	37.0563	-88.7738	0	2400	0	2400
GHCND:USW00003816	PADUCAH BARKLEY REGIONAL AIRPORT KY US	20070608	278	194	125.9	37.0563	-88.7738	0	2400	0	2400
GHCND:USW00003816	PADUCAH BARKLEY REGIONAL AIRPORT KY US	20070609	283	150	125.9	37.0563	-88.7738	0	2400	0	2400
GHCND:USW00003816	PADUCAH BARKLEY REGIONAL AIRPORT KY US	20070610	278	139	125.9	37.0563	-88.7738	0	2400	0	2400
GHCND:USW00003816	PADUCAH BARKLEY REGIONAL AIRPORT KY US	20070611	267	167	125.9	37.0563	-88.7738	0	2400	0	2400
GHCND:USW00003816	PADUCAH BARKLEY REGIONAL AIRPORT KY US	20070612	306	156	125.9	37.0563	-88.7738	0	2400	0	2400
GHCND:USW00003816	PADUCAH BARKLEY REGIONAL AIRPORT KY US	20070613	322	144	125.9	37.0563	-88.7738	0	2400	0	2400
GHCND:USW00003816	PADUCAH BARKLEY REGIONAL AIRPORT KY US	20070614	333	172	125.9	37.0563	-88.7738	0	2400	0	2400
GHCND:USW00003816	PADUCAH BARKLEY REGIONAL AIRPORT KY US	20070615	339	172	125.9	37.0563	-88.7738	0	2400	0	2400
GHCND:USW00003816	PADUCAH BARKLEY REGIONAL AIRPORT KY US	20070616	333	161	125.9	37.0563	-88.7738	0	2400	0	2400
GHCND:USW00003816	PADUCAH BARKLEY REGIONAL AIRPORT KY US	20070617	339	172	125.9	37.0563	-88.7738	0	2400	0	2400
GHCND:USW00003816	PADUCAH BARKLEY REGIONAL AIRPORT KY US	20070618	317	217	125.9	37.0563	-88.7738	0	2400	0	2400
GHCND:USW00003816	PADUCAH BARKLEY REGIONAL AIRPORT KY US	20070619	306	189	125.9	37.0563	-88.7738	0	2400	0	2400
GHCND:USW00003816	PADUCAH BARKLEY REGIONAL AIRPORT KY US	20070620	294	156	125.9	37.0563	-88.7738	0	2400	0	2400
GHCND:USW00003816	PADUCAH BARKLEY REGIONAL AIRPORT KY US	20070621	322	150	125.9	37.0563	-88.7738	0	2400	0	2400
GHCND:USW00003816	PADUCAH BARKLEY REGIONAL AIRPORT KY US	20070622	333	189	125.9	37.0563	-88.7738	0	2400	0	2400
GHCND:USW00003816	PADUCAH BARKLEY REGIONAL AIRPORT KY US	20070623	322	211	125.9	37.0563	-88.7738	0	2400	0	2400
GHCND:USW00003816	PADUCAH BARKLEY REGIONAL AIRPORT KY US	20070624	278	200	125.9	37.0563	-88.7738	0	2400	0	2400
GHCND:USW00003816	PADUCAH BARKLEY REGIONAL AIRPORT KY US	20070625	300	206	125.9	37.0563	-88.7738	0	2400	0	2400
GHCND:USW00003816	PADUCAH BARKLEY REGIONAL AIRPORT KY US	20070626	317	206	125.9	37.0563	-88.7738	0	2400	0	2400
GHCND:USW00003816	PADUCAH BARKLEY REGIONAL AIRPORT KY US	20070627	317	194	125.9	37.0563	-88.7738	0	2400	0	2400

GHCND:USW00003816	PADUCAH BARKLEY REGIONAL AIRPORT KY US	20070628	328	222	125.9	37.0563	-88.7738	0	2400	0	2400
GHCND:USW00003816	PADUCAH BARKLEY REGIONAL AIRPORT KY US	20070629	317	206	125.9	37.0563	-88.7738	0	2400	0	2400
GHCND:USW00003816	PADUCAH BARKLEY REGIONAL AIRPORT KY US	20070630	306	200	125.9	37.0563	-88.7738	0	2400	0	2400
GHCND:USW00003816	PADUCAH BARKLEY REGIONAL AIRPORT KY US	20070701	272	200	125.9	37.0563	-88.7738	0	2400	0	2400
GHCND:USW00003816	PADUCAH BARKLEY REGIONAL AIRPORT KY US	20070702	283	156	125.9	37.0563	-88.7738	0	2400	0	2400
GHCND:USW00003816	PADUCAH BARKLEY REGIONAL AIRPORT KY US	20070703	306	144	125.9	37.0563	-88.7738	0	2400	0	2400
GHCND:USW00003816	PADUCAH BARKLEY REGIONAL AIRPORT KY US	20070704	317	194	125.9	37.0563	-88.7738	0	2400	0	2400
GHCND:USW00003816	PADUCAH BARKLEY REGIONAL AIRPORT KY US	20070705	317	206	125.9	37.0563	-88.7738	0	2400	0	2400
GHCND:USW00003816	PADUCAH BARKLEY REGIONAL AIRPORT KY US	20070706	317	189	125.9	37.0563	-88.7744	0	2400	0	2400
GHCND:USW00003816	PADUCAH BARKLEY REGIONAL AIRPORT KY US	20070707	322	189	125.9	37.0563	-88.7744	0	2400	0	2400
GHCND:USW00003816	PADUCAH BARKLEY REGIONAL AIRPORT KY US	20070708	322	178	125.9	37.0563	-88.7744	0	2400	0	2400
GHCND:USW00003816	PADUCAH BARKLEY REGIONAL AIRPORT KY US	20070709	322	194	125.9	37.0563	-88.7744	0	2400	0	2400
GHCND:USW00003816	PADUCAH BARKLEY REGIONAL AIRPORT KY US	20070710	294	222	125.9	37.0563	-88.7744	0	2400	0	2400
GHCND:USW00003816	PADUCAH BARKLEY REGIONAL AIRPORT KY US	20070711	289	172	125.9	37.0563	-88.7744	0	2400	0	2400
GHCND:USW00003816	PADUCAH BARKLEY REGIONAL AIRPORT KY US	20070712	278	167	125.9	37.0563	-88.7744	0	2400	0	2400
GHCND:USW00003816	PADUCAH BARKLEY REGIONAL AIRPORT KY US	20070713	300	161	125.9	37.0563	-88.7744	0	2400	0	2400
GHCND:USW00003816	PADUCAH BARKLEY REGIONAL AIRPORT KY US	20070714	306	167	125.9	37.0563	-88.7744	0	2400	0	2400
GHCND:USW00003816	PADUCAH BARKLEY REGIONAL AIRPORT KY US	20070715	322	206	125.9	37.0563	-88.7744	0	2400	0	2400
GHCND:USW00003816	PADUCAH BARKLEY REGIONAL AIRPORT KY US	20070716	322	211	125.9	37.0563	-88.7744	0	2400	0	2400
GHCND:USW00003816	PADUCAH BARKLEY REGIONAL AIRPORT KY US	20070717	328	217	125.9	37.0563	-88.7744	0	2400	0	2400
GHCND:USW00003816	PADUCAH BARKLEY REGIONAL AIRPORT KY US	20070718	356	228	125.9	37.0563	-88.7744	0	2400	0	2400
GHCND:USW00003816	PADUCAH BARKLEY REGIONAL AIRPORT KY US	20070719	339	228	125.9	37.0563	-88.7744	0	2400	0	2400
GHCND:USW00003816	PADUCAH BARKLEY REGIONAL AIRPORT KY US	20070720	283	178	125.9	37.0563	-88.7744	0	2400	0	2400
GHCND:USW00003816	PADUCAH BARKLEY REGIONAL AIRPORT KY US	20070721	278	150	125.9	37.0563	-88.7744	0	2400	0	2400
GHCND:USW00003816	PADUCAH BARKLEY REGIONAL AIRPORT KY US	20070722	283	144	125.9	37.0563	-88.7744	0	2400	0	2400
GHCND:USW00003816	PADUCAH BARKLEY REGIONAL AIRPORT KY US	20070723	294	133	125.9	37.0563	-88.7744	0	2400	0	2400
GHCND:USW00003816	PADUCAH BARKLEY REGIONAL AIRPORT KY US	20070724	306	144	125.9	37.0563	-88.7744	0	2400	0	2400
GHCND:USW00003816	PADUCAH BARKLEY REGIONAL AIRPORT KY US	20070725	306	150	125.9	37.0563	-88.7744	0	2400	0	2400
GHCND:USW00003816	PADUCAH BARKLEY REGIONAL AIRPORT KY US	20070726	328	167	125.9	37.0563	-88.7744	0	2400	0	2400
GHCND:USW00003816	PADUCAH BARKLEY REGIONAL AIRPORT KY US	20070727	322	222	125.9	37.0563	-88.7744	0	2400	0	2400
GHCND:USW00003816	PADUCAH BARKLEY REGIONAL AIRPORT KY US	20070728	328	228	125.9	37.0563	-88.7744	0	2400	0	2400
GHCND:USW00003816	PADUCAH BARKLEY REGIONAL AIRPORT KY US	20070729	328	200	125.9	37.0563	-88.7744	0	2400	0	2400
GHCND:USW00003816	PADUCAH BARKLEY REGIONAL AIRPORT KY US	20070730	328	194	125.9	37.0563	-88.7744	0	2400	0	2400
GHCND:USW00003816	PADUCAH BARKLEY REGIONAL AIRPORT KY US	20070731	333	194	125.9	37.0563	-88.7744	0	2400	0	2400
GHCND:USW00003816	PADUCAH BARKLEY REGIONAL AIRPORT KY US	20070801	344	189	125.9	37.0563	-88.7744	0	2400	0	2400
GHCND:USW00003816	PADUCAH BARKLEY REGIONAL AIRPORT KY US	20070802	356	200	125.9	37.0563	-88.7744	0	2400	0	2400
GHCND:USW00003816	PADUCAH BARKLEY REGIONAL AIRPORT KY US	20070803	356	206	125.9	37.0563	-88.7744	0	2400	0	2400
GHCND:USW00003816	PADUCAH BARKLEY REGIONAL AIRPORT KY US	20070804	361	206	125.9	37.0563	-88.7744	0	2400	0	2400
GHCND:USW00003816	PADUCAH BARKLEY REGIONAL AIRPORT KY US	20070805	356	244	125.9	37.0563	-88.7744	0	2400	0	2400
GHCND:USW00003816	PADUCAH BARKLEY REGIONAL AIRPORT KY US	20070806	361	239	125.9	37.0563	-88.7744	0	2400	0	2400
GHCND:USW00003816	PADUCAH BARKLEY REGIONAL AIRPORT KY US	20070807	367	256	125.9	37.0563	-88.7744	0	2400	0	2400
GHCND:USW00003816	PADUCAH BARKLEY REGIONAL AIRPORT KY US	20070808	378	244	125.9	37.0563	-88.7744	0	2400	0	2400
GHCND:USW00003816	PADUCAH BARKLEY REGIONAL AIRPORT KY US	20070809	372	239	125.9	37.0563	-88.7744	0	2400	0	2400
GHCND:USW00003816	PADUCAH BARKLEY REGIONAL AIRPORT KY US	20070810	361	222	125.9	37.0563	-88.7744	0	2400	0	2400
GHCND:USW00003816	PADUCAH BARKLEY REGIONAL AIRPORT KY US	20070811	367	194	125.9	37.0563	-88.7744	0	2400	0	2400
GHCND:USW00003816	PADUCAH BARKLEY REGIONAL AIRPORT KY US	20070812	389	183	125.9	37.0563	-88.7744	0	2400	0	2400
GHCND:USW00003816	PADUCAH BARKLEY REGIONAL AIRPORT KY US	20070813	361	211	125.9	37.0563	-88.7744	0	2400	0	2400
GHCND:USW00003816	PADUCAH BARKLEY REGIONAL AIRPORT KY US	20070814	372	200	125.9	37.0563	-88.7744	0	2400	0	2400
GHCND:USW00003816	PADUCAH BARKLEY REGIONAL AIRPORT KY US	20070815	389	211	125.9	37.0563	-88.7744	0	2400	0	2400
GHCND:USW00003816	PADUCAH BARKLEY REGIONAL AIRPORT KY US	20070816	406	183	125.9	37.0563	-88.7744	0	2400	0	2400
GHCND:USW00003816	PADUCAH BARKLEY REGIONAL AIRPORT KY US	20070817	367	228	125.9	37.0563	-88.7744	0	2400	0	2400
GHCND:USW00003816	PADUCAH BARKLEY REGIONAL AIRPORT KY US	20070818	378	211	125.9	37.0563	-88.7744	0	2400	0	2400
GHCND:USW00003816	PADUCAH BARKLEY REGIONAL AIRPORT KY US	20070819	356	217	125.9	37.0563	-88.7744	0	2400	0	2400
GHCND:USW00003816	PADUCAH BARKLEY REGIONAL AIRPORT KY US	20070820	344	244	125.9	37.0563	-88.7744	0	2400	0	2400
GHCND:USW00003816	PADUCAH BARKLEY REGIONAL AIRPORT KY US	20070821	361	239	125.9	37.0563	-88.7744	0	2400	0	2400
GHCND:USW00003816	PADUCAH BARKLEY REGIONAL AIRPORT KY US	20070822	378	222	125.9	37.0563	-88.7744	0	2400	0	2400
GHCND:USW00003816	PADUCAH BARKLEY REGIONAL AIRPORT KY US	20070823	383	222	125.9	37.0563	-88.7744	0	2400	0	2400
GHCND:USW00003816	PADUCAH BARKLEY REGIONAL AIRPORT KY US	20070824	383	211	125.9	37.0563	-88.7744	0	2400	0	2400
GHCND:USW00003816	PADUCAH BARKLEY REGIONAL AIRPORT KY US	20070825	306	211	125.9	37.0563	-88.7744	0	2400	0	2400
GHCND:USW00003816	PADUCAH BARKLEY REGIONAL AIRPORT KY US	20070826	339	178	125.9	37.0563	-88.7744	0	2400	0	2400
GHCND:USW00003816	PADUCAH BARKLEY REGIONAL AIRPORT KY US	20070827	367	161	125.9	37.0563	-88.7744	0	2400	0	2400
GHCND:USW00003816	PADUCAH BARKLEY REGIONAL AIRPORT KY US	20070828	372	178	125.9	37.0563	-88.7744	0	2400	0	2400
GHCND:USW00003816	PADUCAH BARKLEY REGIONAL AIRPORT KY US	20070829	344	228	125.9	37.0563	-88.7744	0	2400	0	2400
GHCND:USW00003816	PADUCAH BARKLEY REGIONAL AIRPORT KY US	20070830	328	217	125.9	37.0563	-88.7744	0	2400	0	2400
GHCND:USW00003816	PADUCAH BARKLEY REGIONAL AIRPORT KY US	20070831	317	172	125.9	37.0563	-88.7744	0	2400	0	2400
GHCND:USW00003816	PADUCAH BARKLEY REGIONAL AIRPORT KY US	20070901	322	150	125.9	37.0563	-88.7744	0	2400	0	2400
GHCND:USW00003816	PADUCAH BARKLEY REGIONAL AIRPORT KY US	20070902	344	172	125.9	37.0563	-88.7744	0	2400	0	2400
GHCND:USW00003816	PADUCAH BARKLEY REGIONAL AIRPORT KY US	20070903	350	200	125.9	37.0563	-88.7744	0	2400	0	2400
GHCND:USW00003816	PADUCAH BARKLEY REGIONAL AIRPORT KY US	20070904	333	200	125.9	37.0563	-88.7744	0	2400	0	2400
GHCND:USW00003816	PADUCAH BARKLEY REGIONAL AIRPORT KY US	20070905	333	211	125.9	37.0563	-88.7744	0	2400	0	2400
GHCND:USW00003816	PADUCAH BARKLEY REGIONAL AIRPORT KY US	20070906	289	222	125.9	37.0563	-88.7744	0	2400	0	2400
GHCND:USW00003816	PADUCAH BARKLEY REGIONAL AIRPORT KY US	20070907	294	222	125.9	37.0563	-88.7744	0	2400	0	2400
GHCND:USW00003816	PADUCAH BARKLEY REGIONAL AIRPORT KY US	20070908	300	222	125.9	37.0563	-88.7744	0	2400	0	2400
GHCND:USW00003816	PADUCAH BARKLEY REGIONAL AIRPORT KY US	20070909	250	200	125.9	37.0563	-88.7744	0	2400	0	2400
GHCND:USW00003816	PADUCAH BARKLEY REGIONAL AIRPORT KY US	20070910	311	200	125.9	37.0563	-88.7744	0	2400	0	2400
GHCND:USW00003816	PADUCAH BARKLEY REGIONAL AIRPORT KY US	20070911	256	122	125.9	37.0563	-88.7744	0	2400	0	2400
GHCND:USW00003816	PADUCAH BARKLEY REGIONAL AIRPORT KY US	20070912	283	111	125.9	37.0563	-88.7744	0	2400	0	2400
GHCND:USW00003816	PADUCAH BARKLEY REGIONAL AIRPORT KY US	20070913	300	100	125.9	37.0563	-88.7744	0	2400	0	2400
GHCND:USW00003816	PADUCAH BARKLEY REGIONAL AIRPORT KY US	20070914	300	150	125.9	37.0563	-88.7744	0	2400	0	2400
GHCND:USW00003816	PADUCAH BARKLEY REGIONAL AIRPORT KY US	20070915	217	83	125.9	37.0563	-88.7744	0	2400	0	2400
GHCND:USW00003816	PADUCAH BARKLEY REGIONAL AIRPORT KY US	20070916	261	78	125.9	37.0563	-88.7744	0	2400	0	2400
GHCND:USW00003816	PADUCAH BARKLEY REGIONAL AIRPORT KY US	20070917	311	122	125.9	37.0563	-88.7744	0	2400	0	2400
GHCND:USW00003816	PADUCAH BARKLEY REGIONAL AIRPORT KY US	20070918	311	189	125.9	37.0563	-88.7744	0	2400	0	2400
GHCND:USW00003816	PADUCAH BARKLEY REGIONAL AIRPORT KY US	20070919	317	128	125.9	37.0563	-88.7744	0	2400	0	2400
GHCND:USW00003816	PADUCAH BARKLEY REGIONAL AIRPORT KY US	20070920	328	133	125.9	37.0563	-88.7744	0	2400	0	2400
GHCND:USW00003816	PADUCAH BARKLEY REGIONAL AIRPORT KY US	20070921	328	128	125.9	37.0563	-88.7744	0	2400	0	2400
GHCND:USW00003816	PADUCAH BARKLEY REGIONAL AIRPORT KY US	20070922	339	172	125.9	37.0563	-88.7744	0	2400	0	2400
GHCND:USW00003816	PADUCAH BARKLEY REGIONAL AIRPORT KY US	20070923	350	183	125.9	37.0563	-88.7744	0	2400	0	2400
GHCND:USW00003816	PADUCAH BARKLEY REGIONAL AIRPORT KY US	20070924	333	211	125.9	37.0563	-88.7744	0	2400	0	2400
GHCND:USW00003816	PADUCAH BARKLEY REGIONAL AIRPORT KY US	20070925	289	206	125.9	37.0563	-88.7744	0	2400	0	2400
GHCND:USW00003816	PADUCAH BARKLEY REGIONAL AIRPORT KY US	20070926	289	200	125.9	37.0563	-88.7744	0	2400	0	2400
GHCND:USW00003816	PADUCAH BARKLEY REGIONAL AIRPORT KY US	20070927	261	150	125.9	37.0563	-88.7744	0	2400	0	2400
GHCND:USW00003816	PADUCAH BARKLEY REGIONAL AIRPORT KY US	20070928	300	122	125.9	37.0563	-88.7744	0	2400	0	2400
GHCND:USW00003816	PADUCAH BARKLEY REGIONAL AIRPORT KY US	20070929	283	100	125.9	37.0563	-88.7744	0	2400	0	2400
GHCND:USW00003816	PADUCAH BARKLEY REGIONAL AIRPORT KY US	20070930	294	128	125.9	37.0563	-88.7744	0	2400	0	2400
GHCND:USW00003816	PADUCAH BARKLEY REGIONAL AIRPORT KY US	20071001	283	167	125.9	37.0563	-88.7744	0	2400	0	2400
GHCND:USW00003816	PADUCAH BARKLEY REGIONAL AIRPORT KY US	20071002	294	156	125.9	37.0563	-88.7744	0	2400	0	2400
GHCND:USW00003816	PADUCAH BARKLEY REGIONAL AIRPORT KY US	20071003	278	172	125.9	37.0563	-88.7744	0	2400	0	2400
GHCND:USW00003816	PADUCAH BARKLEY REGIONAL AIRPORT KY US	20071004	311	156	125.9	37.0563	-88.7744	0	2400	0	2400
GHCND:USW00003816	PADUCAH BARKLEY REGIONAL AIRPORT KY US	20071005	311	189	125.9	37.0563	-88.7744	0	2400	0	2400
GHCND:USW00003816	PADUCAH BARKLEY REGIONAL AIRPORT KY US	20071006	322	194	125.9	37.0563	-88.7744	0	2400	0	2400
GHCND:USW00003816	PADUCAH BARKLEY REGIONAL AIRPORT KY US	20071007	333	172	125.9	37.0563	-88.7744	0	2400	0	2400
GHCND:USW00003816	PADUCAH BARKLEY REGIONAL AIRPORT KY US	20071008	328	167	125.9	37.0563	-88.7744	0	2400	0	2400
GHCND:USW00003816	PADUCAH BARKLEY REGIONAL AIRPORT KY US	20071009	272	150	125.9	37.0563	-88.7744	0	2400	0	2400
GHCND:USW00003816	PADUCAH BARKLEY REGIONAL AIRPORT KY US	20071010	206	100	125.9	37.0563	-88.7744	0	2400	0	2400
GHCND:USW00003816	PADUCAH BARKLEY REGIONAL AIRPORT KY US	20071011	194	56	125.9	37.0563	-88.7744	0	2400	0	2400
GHCND:USW00003816	PADUCAH BARKLEY REGIONAL AIRPORT KY US	20071012	211	33	125.9	37.0563	-88.7744	0	2400	0	2400
GHCND:USW00003816	PADUCAH BARKLEY REGIONAL AIRPORT KY US	20071013	239	67	125.9	37.0563	-88.7744	0	2400	0	2400
GHCND:USW00003816	PADUCAH BARKLEY REGIONAL AIRPORT KY US	20071014	289	100	125.9	37.0563	-88.7744	0	2400	0	2400
GHCND:USW00003816	PADUCAH BARKLEY REGIONAL AIRPORT KY US	20071015	267	117	125.9	37.0563	-88.7744	0	2400	0	2400
GHCND:USW00003816	PADUCAH BARKLEY REGIONAL AIRPORT KY US	20071016	228	100	125.9	37.0563	-88.7744	0	2400	0	2400
GHCND:USW00003816	PADUCAH BARKLEY REGIONAL AIRPORT KY US	20071017	283	100	125.9	37.0563	-88.7744	0	2400	0	2400
GHCND:USW00003816	PADUCAH BARKLEY REGIONAL AIRPORT KY US	20071018	294	178	125.9	37.0563	-88.7744	0	2400	0	2400
GHCND:USW00003816	PADUCAH BARKLEY REGIONAL AIRPORT KY US	20071019	200	106	125.9	37.0563	-88.7744	0	2400	0	2400
GHCND:USW00003816	PADUCAH BARKLEY REGIONAL AIRPORT KY US	20071020	256	72	125.9	37.0563	-88.7744	0	2400	0	2400
GHCND:USW00003816	PADUCAH BARKLEY REGIONAL AIRPORT KY US	20071021	267	94	125.9	37.0563	-88.7744	0	2400	0	2400
GHCND:USW00003816	PADUCAH BARKLEY REGIONAL AIRPORT KY US	20071022	178	94	125.9	37.0563	-88.7744	0	2400	0	2400
GHCND:USW00003816	PADUCAH BARKLEY REGIONAL AIRPORT KY US	20071023	122	100	125.9	37.0563	-88.7744	0	2400	0	2400
GHCND:USW00003816	PADUCAH BARKLEY REGIONAL AIRPORT KY US	20071024	133	94	125.9	37.0563	-88.7744	0	2400	0	2400
GHCND:USW00003816	PADUCAH BARKLEY REGIONAL AIRPORT KY US	20071025	122	78	125.9	37.0563	-88.7744	0	2400	0	2400
GHCND:USW00003816	PADUCAH BARKLEY REGIONAL AIRPORT KY US	20071026	128	106	125.9	37.0563	-88.7744	0	2400	0	2400
GHCND:USW00003816	PADUCAH BARKLEY REGIONAL AIRPORT KY US	20071027	189	67	125.9	37.0563	-88.7744	0	2400	0	2400
GHCND:USW00003816	PADUCAH BARKLEY REGIONAL AIRPORT KY US	20071028	167	28	125.9	37.0563	-88.7744	0	2400	0	2400
GHCND:USW00003816	PADUCAH BARKLEY REGIONAL AIRPORT KY US	20071029	189	-6	125.9	37.0563	-88.7744	0	2400	0	2400

GHCND:USW00003816	PADUCAH BARKLEY REGIONAL AIRPORT KY US	20071030	200	17	125.9	37.0563	-88.7744				0	2400				0	2400
GHCND:USW00003816	PADUCAH BARKLEY REGIONAL AIRPORT KY US	20071031	228	33	125.9	37.0563	-88.7744				0	2400				0	2400
GHCND:USW00003816	PADUCAH BARKLEY REGIONAL AIRPORT KY US	20071101	161	6	125.9	37.0563	-88.7744				0	2400				0	2400
GHCND:USW00003816	PADUCAH BARKLEY REGIONAL AIRPORT KY US	20071102	183	-11	125.9	37.0563	-88.7744				0	2400				0	2400
GHCND:USW00003816	PADUCAH BARKLEY REGIONAL AIRPORT KY US	20071103	183	0	125.9	37.0563	-88.7744				0	2400				0	2400
GHCND:USW00003816	PADUCAH BARKLEY REGIONAL AIRPORT KY US	20071104	183	6	125.9	37.0563	-88.7744				0	2400				0	2400
GHCND:USW00003816	PADUCAH BARKLEY REGIONAL AIRPORT KY US	20071105	244	72	125.9	37.0563	-88.7744				0	2400				0	2400
GHCND:USW00003816	PADUCAH BARKLEY REGIONAL AIRPORT KY US	20071106	100	-22	125.9	37.0563	-88.7744				0	2400				0	2400
GHCND:USW00003816	PADUCAH BARKLEY REGIONAL AIRPORT KY US	20071107	100	-44	125.9	37.0563	-88.7744				0	2400				0	2400
GHCND:USW00003816	PADUCAH BARKLEY REGIONAL AIRPORT KY US	20071108	161	33	125.9	37.0563	-88.7744				0	2400				0	2400
GHCND:USW00003816	PADUCAH BARKLEY REGIONAL AIRPORT KY US	20071109	189	22	125.9	37.0563	-88.7744				0	2400				0	2400
GHCND:USW00003816	PADUCAH BARKLEY REGIONAL AIRPORT KY US	20071110	144	-11	125.9	37.0563	-88.7744				0	2400				0	2400
GHCND:USW00003816	PADUCAH BARKLEY REGIONAL AIRPORT KY US	20071111	167	67	125.9	37.0563	-88.7744				0	2400				0	2400
GHCND:USW00003816	PADUCAH BARKLEY REGIONAL AIRPORT KY US	20071112	200	139	125.9	37.0563	-88.7744				0	2400				0	2400
GHCND:USW00003816	PADUCAH BARKLEY REGIONAL AIRPORT KY US	20071113	200	139	125.9	37.0563	-88.7744				0	2400				0	2400
GHCND:USW00003816	PADUCAH BARKLEY REGIONAL AIRPORT KY US	20071114	194	83	125.9	37.0563	-88.7744				0	2400				0	2400
GHCND:USW00003816	PADUCAH BARKLEY REGIONAL AIRPORT KY US	20071115	100	-17	125.9	37.0563	-88.7744				0	2400				0	2400
GHCND:USW00003816	PADUCAH BARKLEY REGIONAL AIRPORT KY US	20071116	117	-33	125.9	37.0563	-88.7744				0	2400				0	2400
GHCND:USW00003816	PADUCAH BARKLEY REGIONAL AIRPORT KY US	20071117	172	28	125.9	37.0563	-88.7744				0	2400				0	2400
GHCND:USW00003816	PADUCAH BARKLEY REGIONAL AIRPORT KY US	20071118	189	6	125.9	37.0563	-88.7744				0	2400				0	2400
GHCND:USW00003816	PADUCAH BARKLEY REGIONAL AIRPORT KY US	20071119	189	150	125.9	37.0563	-88.7744				0	2400				0	2400
GHCND:USW00003816	PADUCAH BARKLEY REGIONAL AIRPORT KY US	20071120	217	144	125.9	37.0563	-88.7744				0	2400				0	2400
GHCND:USW00003816	PADUCAH BARKLEY REGIONAL AIRPORT KY US	20071121	194	56	125.9	37.0563	-88.7744				0	2400				0	2400
GHCND:USW00003816	PADUCAH BARKLEY REGIONAL AIRPORT KY US	20071122	56	17	125.9	37.0563	-88.7744				0	2400				0	2400
GHCND:USW00003816	PADUCAH BARKLEY REGIONAL AIRPORT KY US	20071123	50	-44	125.9	37.0563	-88.7744				0	2400				0	2400
GHCND:USW00003816	PADUCAH BARKLEY REGIONAL AIRPORT KY US	20071124	67	-50	125.9	37.0563	-88.7744				0	2400				0	2400
GHCND:USW00003816	PADUCAH BARKLEY REGIONAL AIRPORT KY US	20071125	61	28	125.9	37.0563	-88.7744				0	2400				0	2400
GHCND:USW00003816	PADUCAH BARKLEY REGIONAL AIRPORT KY US	20071126	78	11	125.9	37.0563	-88.7744				0	2400				0	2400
GHCND:USW00003816	PADUCAH BARKLEY REGIONAL AIRPORT KY US	20071127	111	-28	125.9	37.0563	-88.7744				0	2400				0	2400
GHCND:USW00003816	PADUCAH BARKLEY REGIONAL AIRPORT KY US	20071128	133	-22	125.9	37.0563	-88.7744				0	2400				0	2400
GHCND:USW00003816	PADUCAH BARKLEY REGIONAL AIRPORT KY US	20071129	94	-39	125.9	37.0563	-88.7744				0	2400				0	2400
GHCND:USW00003816	PADUCAH BARKLEY REGIONAL AIRPORT KY US	20071130	117	-56	125.9	37.0563	-88.7744				0	2400				0	2400
GHCND:USW00003816	PADUCAH BARKLEY REGIONAL AIRPORT KY US	20071201	167	17	125.9	37.0563	-88.7744				0	2400				0	2400
GHCND:USW00003816	PADUCAH BARKLEY REGIONAL AIRPORT KY US	20071202	178	11	125.9	37.0563	-88.7744				0	2400				0	2400
GHCND:USW00003816	PADUCAH BARKLEY REGIONAL AIRPORT KY US	20071203	50	-28	125.9	37.0563	-88.7744				0	2400				0	2400
GHCND:USW00003816	PADUCAH BARKLEY REGIONAL AIRPORT KY US	20071204	100	-39	125.9	37.0563	-88.7744				0	2400				0	2400
GHCND:USW00003816	PADUCAH BARKLEY REGIONAL AIRPORT KY US	20071205	94	-28	125.9	37.0563	-88.7744				0	2400				0	2400
GHCND:USW00003816	PADUCAH BARKLEY REGIONAL AIRPORT KY US	20071206	28	-67	125.9	37.0563	-88.7744				0	2400				0	2400
GHCND:USW00003816	PADUCAH BARKLEY REGIONAL AIRPORT KY US	20071207	61	22	125.9	37.0563	-88.7744				0	2400				0	2400
GHCND:USW00003816	PADUCAH BARKLEY REGIONAL AIRPORT KY US	20071208	67	44	125.9	37.0563	-88.7744				0	2400				0	2400
GHCND:USW00003816	PADUCAH BARKLEY REGIONAL AIRPORT KY US	20071209	78	44	125.9	37.0563	-88.7744				0	2400				0	2400
GHCND:USW00003816	PADUCAH BARKLEY REGIONAL AIRPORT KY US	20071210	50	28	125.9	37.0563	-88.7744				0	2400				0	2400
GHCND:USW00003816	PADUCAH BARKLEY REGIONAL AIRPORT KY US	20071211	194	50	125.9	37.0563	-88.7744				0	2400				0	2400
GHCND:USW00003816	PADUCAH BARKLEY REGIONAL AIRPORT KY US	20071212	94	39	125.9	37.0563	-88.7744				0	2400				0	2400
GHCND:USW00003816	PADUCAH BARKLEY REGIONAL AIRPORT KY US	20071213	56	11	125.9	37.0563	-88.7744				0	2400				0	2400
GHCND:USW00003816	PADUCAH BARKLEY REGIONAL AIRPORT KY US	20071214	56	0	125.9	37.0563	-88.7744				0	2400				0	2400
GHCND:USW00003816	PADUCAH BARKLEY REGIONAL AIRPORT KY US	20071215	39	0	125.9	37.0563	-88.7744				0	2400				0	2400
GHCND:USW00003816	PADUCAH BARKLEY REGIONAL AIRPORT KY US	20071216	11	-50	125.9	37.0563	-88.7744				0	2400				0	2400
GHCND:USW00003816	PADUCAH BARKLEY REGIONAL AIRPORT KY US	20071217	61	-56	125.9	37.0563	-88.7744				0	2400				0	2400
GHCND:USW00003816	PADUCAH BARKLEY REGIONAL AIRPORT KY US	20071218	106	-17	125.9	37.0563	-88.7744				0	2400				0	2400
GHCND:USW00003816	PADUCAH BARKLEY REGIONAL AIRPORT KY US	20071219	122	6	125.9	37.0563	-88.7744				0	2400				0	2400
GHCND:USW00003816	PADUCAH BARKLEY REGIONAL AIRPORT KY US	20071220	94	22	125.9	37.0563	-88.7744				0	2400				0	2400
GHCND:USW00003816	PADUCAH BARKLEY REGIONAL AIRPORT KY US	20071221	111	78	125.9	37.0563	-88.7744				0	2400				0	2400
GHCND:USW00003816	PADUCAH BARKLEY REGIONAL AIRPORT KY US	20071222	139	106	125.9	37.0563	-88.7744		Z			2400		Z			2400
GHCND:USW00003816	PADUCAH BARKLEY REGIONAL AIRPORT KY US	20071223	89	-11	125.9	37.0563	-88.7744				0	2400				0	2400
GHCND:USW00003816	PADUCAH BARKLEY REGIONAL AIRPORT KY US	20071224	83	-22	125.9	37.0563	-88.7744				0	2400				0	2400
GHCND:USW00003816	PADUCAH BARKLEY REGIONAL AIRPORT KY US	20071225	106	-50	125.9	37.0563	-88.7744				0	2400				0	2400
GHCND:USW00003816	PADUCAH BARKLEY REGIONAL AIRPORT KY US	20071226	111	-44	125.9	37.0563	-88.7744				0	2400				0	2400
GHCND:USW00003816	PADUCAH BARKLEY REGIONAL AIRPORT KY US	20071227	50	6	125.9	37.0563	-88.7744				0	2400				0	2400
GHCND:USW00003816	PADUCAH BARKLEY REGIONAL AIRPORT KY US	20071228	83	0	125.9	37.0563	-88.7744				0	2400				0	2400
GHCND:USW00003816	PADUCAH BARKLEY REGIONAL AIRPORT KY US	20071229	56	-28	125.9	37.0563	-88.7744				0	2400				0	2400
GHCND:USW00003816	PADUCAH BARKLEY REGIONAL AIRPORT KY US	20071230	83	-28	125.9	37.0563	-88.7744				0	2400				0	2400
GHCND:USW00003816	PADUCAH BARKLEY REGIONAL AIRPORT KY US	20071231	133	-6	125.9	37.0563	-88.7744				0	2400				0	2400
GHCND:USW00003816	PADUCAH BARKLEY REGIONAL AIRPORT KY US	20080101	22	-72	125.9	37.0563	-88.7744				0	2400				0	2400
GHCND:USW00003816	PADUCAH BARKLEY REGIONAL AIRPORT KY US	20080102	-56	-117	125.9	37.0563	-88.7744				0	2400				0	2400
GHCND:USW00003816	PADUCAH BARKLEY REGIONAL AIRPORT KY US	20080103	-6	-122	125.9	37.0563	-88.7744				0	2400				0	2400
GHCND:USW00003816	PADUCAH BARKLEY REGIONAL AIRPORT KY US	20080104	78	-61	125.9	37.0563	-88.7744				0	2400				0	2400
GHCND:USW00003816	PADUCAH BARKLEY REGIONAL AIRPORT KY US	20080105	128	56	125.9	37.0563	-88.7744				0	2400				0	2400
GHCND:USW00003816	PADUCAH BARKLEY REGIONAL AIRPORT KY US	20080106	200	128	125.9	37.0563	-88.7744				0	2400				0	2400
GHCND:USW00003816	PADUCAH BARKLEY REGIONAL AIRPORT KY US	20080107	211	156	125.9	37.0563	-88.7744				0	2400				0	2400
GHCND:USW00003816	PADUCAH BARKLEY REGIONAL AIRPORT KY US	20080108	194	67	125.9	37.0563	-88.7744				0	2400				0	2400
GHCND:USW00003816	PADUCAH BARKLEY REGIONAL AIRPORT KY US	20080109	106	22	125.9	37.0563	-88.7744				0	2400				0	2400
GHCND:USW00003816	PADUCAH BARKLEY REGIONAL AIRPORT KY US	20080110	150	22	125.9	37.0563	-88.7744				0	2400				0	2400
GHCND:USW00003816	PADUCAH BARKLEY REGIONAL AIRPORT KY US	20080111	78	-17	125.9	37.0563	-88.7744				0	2400				0	2400
GHCND:USW00003816	PADUCAH BARKLEY REGIONAL AIRPORT KY US	20080112	117	-39	125.9	37.0563	-88.7744		Z			2400		Z			2400
GHCND:USW00003816	PADUCAH BARKLEY REGIONAL AIRPORT KY US	20080113	61	-39	125.9	37.0563	-88.7744				0	2400				0	2400
GHCND:USW00003816	PADUCAH BARKLEY REGIONAL AIRPORT KY US	20080114	44	-50	125.9	37.0563	-88.7744				0	2400				0	2400
GHCND:USW00003816	PADUCAH BARKLEY REGIONAL AIRPORT KY US	20080115	22	-61	125.9	37.0563	-88.7744				0	2400				0	2400
GHCND:USW00003816	PADUCAH BARKLEY REGIONAL AIRPORT KY US	20080116	44	-44	125.9	37.0563	-88.7744				0	2400				0	2400
GHCND:USW00003816	PADUCAH BARKLEY REGIONAL AIRPORT KY US	20080117	56	-28	125.9	37.0563	-88.7744				0	2400				0	2400
GHCND:USW00003816	PADUCAH BARKLEY REGIONAL AIRPORT KY US	20080118	39	-72	125.9	37.0563	-88.7744				0	2400				0	2400
GHCND:USW00003816	PADUCAH BARKLEY REGIONAL AIRPORT KY US	20080119	-6	-100	125.9	37.0563	-88.7744				0	2400				0	2400
GHCND:USW00003816	PADUCAH BARKLEY REGIONAL AIRPORT KY US	20080120	-39	-122	125.9	37.0563	-88.7744				0	2400				0	2400
GHCND:USW00003816	PADUCAH BARKLEY REGIONAL AIRPORT KY US	20080121	61	-100	125.9	37.0563	-88.7744				0	2400				0	2400
GHCND:USW00003816	PADUCAH BARKLEY REGIONAL AIRPORT KY US	20080122	44	-67	125.9	37.0563	-88.7744				0	2400				0	2400
GHCND:USW00003816	PADUCAH BARKLEY REGIONAL AIRPORT KY US	20080123	28	-94	125.9	37.0563	-88.7744				0	2400				0	2400
GHCND:USW00003816	PADUCAH BARKLEY REGIONAL AIRPORT KY US	20080124	-22	-100	125.9	37.0563	-88.7744				0	2400				0	2400
GHCND:USW00003816	PADUCAH BARKLEY REGIONAL AIRPORT KY US	20080125	-6	-122	125.9	37.0563	-88.7744				0	2400				0	2400
GHCND:USW00003816	PADUCAH BARKLEY REGIONAL AIRPORT KY US	20080126	33	-22	125.9	37.0563	-88.7744				0	2400				0	2400
GHCND:USW00003816	PADUCAH BARKLEY REGIONAL AIRPORT KY US	20080127	83	-11	125.9	37.0563	-88.7744				0	2400				0	2400
GHCND:USW00003816	PADUCAH BARKLEY REGIONAL AIRPORT KY US	20080128	128	-50	125.9	37.0563	-88.7744				0	2400				0	2400
GHCND:USW00003816	PADUCAH BARKLEY REGIONAL AIRPORT KY US	20080129	172	-56	125.9	37.0563	-88.7744				0	2400				0	2400
GHCND:USW00003816	PADUCAH BARKLEY REGIONAL AIRPORT KY US	20080130	28	-78	125.9	37.0563	-88.7744				0	2400				0	2400
GHCND:USW00003816	PADUCAH BARKLEY REGIONAL AIRPORT KY US	20080131	11	-28	125.9	37.0563	-88.7744				0	2400				0	2400
GHCND:USW00003816	PADUCAH BARKLEY REGIONAL AIRPORT KY US	20080201	6	-56	125.9	37.0563	-88.7744				0	2400				0	2400
GHCND:USW00003816	PADUCAH BARKLEY REGIONAL AIRPORT KY US	20080202	128	-61	125.9	37.0563	-88.7744				0	2400				0	2400
GHCND:USW00003816	PADUCAH BARKLEY REGIONAL AIRPORT KY US	20080203	156	-22	125.9	37.0563	-88.7744				0	2400				0	2400
GHCND:USW00003816	PADUCAH BARKLEY REGIONAL AIRPORT KY US	20080204	222	139	125.9	37.0563	-88.7744				0	2400				0	2400
GHCND:USW00003816	PADUCAH BARKLEY REGIONAL AIRPORT KY US	20080205	244	139	125.9	37.0563	-88.7744				0	2400				0	2400
GHCND:USW00003816	PADUCAH BARKLEY REGIONAL AIRPORT KY US	20080206	156	17	125.9	37.0563	-88.7744				0	2400				0	2400
GHCND:USW00003816	PADUCAH BARKLEY REGIONAL AIRPORT KY US	20080207	28	-6	125.9	37.0563	-88.7744				0	2400				0	2400
GHCND:USW00003816	PADUCAH BARKLEY REGIONAL AIRPORT KY US	20080208	100	-22	125.9	37.0563	-88.7744				0	2400				0	2400
GHCND:USW00003816	PADUCAH BARKLEY REGIONAL AIRPORT KY US	20080209	139	6	125.9	37.0563	-88.7744				0	2400				0	2400
GHCND:USW00003816	PADUCAH BARKLEY REGIONAL AIRPORT KY US	20080210	67	-67	125.9	37.0563	-88.7744				0	2400				0	2400
GHCND:USW00003816	PADUCAH BARKLEY REGIONAL AIRPORT KY US	20080211	6	-67	125.9	37.0563	-88.7744				0	2400				0	2400
GHCND:USW00003816	PADUCAH BARKLEY REGIONAL AIRPORT KY US	20080212	6	-61	125.9	37.0563	-88.7744		Z			2400		Z			2400
GHCND:USW00003816	PADUCAH BARKLEY REGIONAL AIRPORT KY US	20080213	-44	-78	125.9	37.0563	-88.7744		Z			2400		Z			2400
GHCND:USW00003816	PADUCAH BARKLEY REGIONAL AIRPORT KY US	20080214	89	-72	125.9	37.0563	-88.7744				0	2400				0	2400
GHCND:USW00003816	PADUCAH BARKLEY REGIONAL AIRPORT KY US	20080215	61	11	125.9	37.0563	-88.7744				0	2400				0	2400
GHCND:USW00003816	PADUCAH BARKLEY REGIONAL AIRPORT KY US	20080216	94	11	125.9	37.0563	-88.7744				0	2400				0	2400
GHCND:USW00003816	PADUCAH BARKLEY REGIONAL AIRPORT KY US	20080217	161	44	125.9	37.0563	-88.7744				0	2400				0	2400
GHCND:USW00003816	PADUCAH BARKLEY REGIONAL AIRPORT KY US	20080218	72	17	125.9	37.0563	-88.7744				0	2400				0	2400
GHCND:USW00003816	PADUCAH BARKLEY REGIONAL AIRPORT KY US	20080219	28	-50	125.9	37.0563	-88.7744				0	2400				0	2400
GHCND:USW00003816	PADUCAH BARKLEY REGIONAL AIRPORT KY US	20080220	39	-50	125.9	37.0563	-88.7744				0	2400				0	2400
GHCND:USW00003816	PADUCAH BARKLEY REGIONAL AIRPORT KY US	20080221	6	-50	125.9	37.0563	-88.7744				0	2400				0	2400
GHCND:USW00003816	PADUCAH BARKLEY REGIONAL AIRPORT KY US	20080222	6	-22	125.9	37.0563	-88.7744				0	2400				0	2400
GHCND:USW00003816	PADUCAH BARKLEY REGIONAL AIRPORT KY US	20080223	11	-33	125.9	37.0563	-88.7744				0	2400				0	2400
GHCND:USW00003816	PADUCAH BARKLEY REGIONAL AIRPORT KY US	20080224	28	-6	125.9	37.0563	-88.7744				0	2400				0	2400
GHCND:USW00003816	PADUCAH BARKLEY REGIONAL AIRPORT KY US	20080225	111	17	125.9	37.0563	-88.7744				0	2400				0	2400
GHCND:USW00003816	PADUCAH BARKLEY REGIONAL AIRPORT KY US	20080226	100	-28	125.9	37.0563	-88.7744				0	2400				0	2400
GHCND:USW00003816	PADUCAH BARKLEY REGIONAL AIRPORT KY US	20080227	17	-39	125.9	37.0563	-88.7744				0	2400				0	2400
GHCND:USW00003816	PADUCAH BARKLEY REGIONAL AIRPORT KY US	20080228	89	-44	125.9	37.0563	-88.7744				0	2400				0	2400
GHCND:USW00003816	PADUCAH BARKLEY REGIONAL AIRPORT KY US	20080229	183	6	125.9	37.0563	-88.7744				0	2400				0	2400
GHCND:USW00003816	PADUCAH BARKLEY REGIONAL AIRPORT KY US	20080301	167	-39	125.9	37.0563	-88.7744				0	2400				0	2400

GHCND:USW00003816	PADUCAH BARKLEY REGIONAL AIRPORT KY US	20080302	239	94	125.9	37.0563	-88.7744	0	2400	0	2400
GHCND:USW00003816	PADUCAH BARKLEY REGIONAL AIRPORT KY US	20080303	183	17	125.9	37.0563	-88.7744	0	2400	0	2400
GHCND:USW00003816	PADUCAH BARKLEY REGIONAL AIRPORT KY US	20080304	22	0	125.9	37.0563	-88.7744	0	2400	0	2400
GHCND:USW00003816	PADUCAH BARKLEY REGIONAL AIRPORT KY US	20080305	100	-11	125.9	37.0563	-88.7744	0	2400	0	2400
GHCND:USW00003816	PADUCAH BARKLEY REGIONAL AIRPORT KY US	20080306	33	-11	125.9	37.0563	-88.7744	0	2400	0	2400
GHCND:USW00003816	PADUCAH BARKLEY REGIONAL AIRPORT KY US	20080307	11	-28	125.9	37.0563	-88.7744	0	2400	0	2400
GHCND:USW00003816	PADUCAH BARKLEY REGIONAL AIRPORT KY US	20080308	11	-56	125.9	37.0563	-88.7744	0	2400	0	2400
GHCND:USW00003816	PADUCAH BARKLEY REGIONAL AIRPORT KY US	20080309	106	-28	125.9	37.0563	-88.7744	0	2400	0	2400
GHCND:USW00003816	PADUCAH BARKLEY REGIONAL AIRPORT KY US	20080310	128	6	125.9	37.0563	-88.7744	0	2400	0	2400
GHCND:USW00003816	PADUCAH BARKLEY REGIONAL AIRPORT KY US	20080311	122	-28	125.9	37.0563	-88.7744	0	2400	0	2400
GHCND:USW00003816	PADUCAH BARKLEY REGIONAL AIRPORT KY US	20080312	211	50	125.9	37.0563	-88.7744	0	2400	0	2400
GHCND:USW00003816	PADUCAH BARKLEY REGIONAL AIRPORT KY US	20080313	217	94	125.9	37.0563	-88.7744	0	2400	0	2400
GHCND:USW00003816	PADUCAH BARKLEY REGIONAL AIRPORT KY US	20080314	167	78	125.9	37.0563	-88.7744	0	2400	0	2400
GHCND:USW00003816	PADUCAH BARKLEY REGIONAL AIRPORT KY US	20080315	122	78	125.9	37.0563	-88.7744	0	2400	0	2400
GHCND:USW00003816	PADUCAH BARKLEY REGIONAL AIRPORT KY US	20080316	133	56	125.9	37.0563	-88.7744	0	2400	0	2400
GHCND:USW00003816	PADUCAH BARKLEY REGIONAL AIRPORT KY US	20080317	211	67	125.9	37.0563	-88.7744	0	2400	0	2400
GHCND:USW00003816	PADUCAH BARKLEY REGIONAL AIRPORT KY US	20080318	217	117	125.9	37.0563	-88.7744	0	2400	0	2400
GHCND:USW00003816	PADUCAH BARKLEY REGIONAL AIRPORT KY US	20080319	111	22	125.9	37.0563	-88.7744	0	2400	0	2400
GHCND:USW00003816	PADUCAH BARKLEY REGIONAL AIRPORT KY US	20080320	150	11	125.9	37.0563	-88.7744	0	2400	0	2400
GHCND:USW00003816	PADUCAH BARKLEY REGIONAL AIRPORT KY US	20080321	211	67	125.9	37.0563	-88.7744	0	2400	0	2400
GHCND:USW00003816	PADUCAH BARKLEY REGIONAL AIRPORT KY US	20080322	133	33	125.9	37.0563	-88.7744	0	2400	0	2400
GHCND:USW00003816	PADUCAH BARKLEY REGIONAL AIRPORT KY US	20080323	94	-22	125.9	37.0563	-88.7744	0	2400	0	2400
GHCND:USW00003816	PADUCAH BARKLEY REGIONAL AIRPORT KY US	20080324	83	-22	125.9	37.0563	-88.7744	0	2400	0	2400
GHCND:USW00003816	PADUCAH BARKLEY REGIONAL AIRPORT KY US	20080325	183	11	125.9	37.0563	-88.7744	0	2400	0	2400
GHCND:USW00003816	PADUCAH BARKLEY REGIONAL AIRPORT KY US	20080326	194	72	125.9	37.0563	-88.7744	0	2400	0	2400
GHCND:USW00003816	PADUCAH BARKLEY REGIONAL AIRPORT KY US	20080327	211	156	125.9	37.0563	-88.7744	0	2400	0	2400
GHCND:USW00003816	PADUCAH BARKLEY REGIONAL AIRPORT KY US	20080328	211	56	125.9	37.0563	-88.7744	0	2400	0	2400
GHCND:USW00003816	PADUCAH BARKLEY REGIONAL AIRPORT KY US	20080329	100	50	125.9	37.0563	-88.7744	0	2400	0	2400
GHCND:USW00003816	PADUCAH BARKLEY REGIONAL AIRPORT KY US	20080330	178	89	125.9	37.0563	-88.7744	0	2400	0	2400
GHCND:USW00003816	PADUCAH BARKLEY REGIONAL AIRPORT KY US	20080331	200	139	125.9	37.0563	-88.7744	0	2400	0	2400
GHCND:USW00003816	PADUCAH BARKLEY REGIONAL AIRPORT KY US	20080401	150	56	125.9	37.0563	-88.7744	0	2400	0	2400
GHCND:USW00003816	PADUCAH BARKLEY REGIONAL AIRPORT KY US	20080402	150	28	125.9	37.0563	-88.7744	0	2400	0	2400
GHCND:USW00003816	PADUCAH BARKLEY REGIONAL AIRPORT KY US	20080403	172	78	125.9	37.0563	-88.7744	0	2400	0	2400
GHCND:USW00003816	PADUCAH BARKLEY REGIONAL AIRPORT KY US	20080404	156	61	125.9	37.0563	-88.7744	0	2400	0	2400
GHCND:USW00003816	PADUCAH BARKLEY REGIONAL AIRPORT KY US	20080405	161	28	125.9	37.0563	-88.7744	0	2400	0	2400
GHCND:USW00003816	PADUCAH BARKLEY REGIONAL AIRPORT KY US	20080406	194	22	125.9	37.0563	-88.7744	0	2400	0	2400
GHCND:USW00003816	PADUCAH BARKLEY REGIONAL AIRPORT KY US	20080407	244	78	125.9	37.0563	-88.7744	0	2400	0	2400
GHCND:USW00003816	PADUCAH BARKLEY REGIONAL AIRPORT KY US	20080408	217	122	125.9	37.0563	-88.7744	0	2400	0	2400
GHCND:USW00003816	PADUCAH BARKLEY REGIONAL AIRPORT KY US	20080409	194	100	125.9	37.0563	-88.7744	0	2400	0	2400
GHCND:USW00003816	PADUCAH BARKLEY REGIONAL AIRPORT KY US	20080410	256	139	125.9	37.0563	-88.7744	0	2400	0	2400
GHCND:USW00003816	PADUCAH BARKLEY REGIONAL AIRPORT KY US	20080411	206	94	125.9	37.0563	-88.7744	0	2400	0	2400
GHCND:USW00003816	PADUCAH BARKLEY REGIONAL AIRPORT KY US	20080412	100	39	125.9	37.0563	-88.7744	0	2400	0	2400
GHCND:USW00003816	PADUCAH BARKLEY REGIONAL AIRPORT KY US	20080413	78	22	125.9	37.0563	-88.7744	0	2400	0	2400
GHCND:USW00003816	PADUCAH BARKLEY REGIONAL AIRPORT KY US	20080414	100	17	125.9	37.0563	-88.7744	0	2400	0	2400
GHCND:USW00003816	PADUCAH BARKLEY REGIONAL AIRPORT KY US	20080415	161	-17	125.9	37.0563	-88.7744	0	2400	0	2400
GHCND:USW00003816	PADUCAH BARKLEY REGIONAL AIRPORT KY US	20080416	211	33	125.9	37.0563	-88.7744	0	2400	0	2400
GHCND:USW00003816	PADUCAH BARKLEY REGIONAL AIRPORT KY US	20080417	228	117	125.9	37.0563	-88.7744	0	2400	0	2400
GHCND:USW00003816	PADUCAH BARKLEY REGIONAL AIRPORT KY US	20080418	206	83	125.9	37.0563	-88.7744	0	2400	0	2400
GHCND:USW00003816	PADUCAH BARKLEY REGIONAL AIRPORT KY US	20080419	144	89	125.9	37.0563	-88.7744	0	2400	0	2400
GHCND:USW00003816	PADUCAH BARKLEY REGIONAL AIRPORT KY US	20080420	217	61	125.9	37.0563	-88.7744	0	2400	0	2400
GHCND:USW00003816	PADUCAH BARKLEY REGIONAL AIRPORT KY US	20080421	267	78	125.9	37.0563	-88.7744	0	2400	0	2400
GHCND:USW00003816	PADUCAH BARKLEY REGIONAL AIRPORT KY US	20080422	261	111	125.9	37.0563	-88.7744	0	2400	0	2400
GHCND:USW00003816	PADUCAH BARKLEY REGIONAL AIRPORT KY US	20080423	300	117	125.9	37.0563	-88.7744	0	2400	0	2400
GHCND:USW00003816	PADUCAH BARKLEY REGIONAL AIRPORT KY US	20080424	244	150	125.9	37.0563	-88.7744	0	2400	0	2400
GHCND:USW00003816	PADUCAH BARKLEY REGIONAL AIRPORT KY US	20080425	272	122	125.9	37.0563	-88.7744	0	2400	0	2400
GHCND:USW00003816	PADUCAH BARKLEY REGIONAL AIRPORT KY US	20080426	206	78	125.9	37.0563	-88.7744	0	2400	0	2400
GHCND:USW00003816	PADUCAH BARKLEY REGIONAL AIRPORT KY US	20080427	194	72	125.9	37.0563	-88.7744	0	2400	0	2400
GHCND:USW00003816	PADUCAH BARKLEY REGIONAL AIRPORT KY US	20080428	161	50	125.9	37.0563	-88.7744	0	2400	0	2400
GHCND:USW00003816	PADUCAH BARKLEY REGIONAL AIRPORT KY US	20080429	156	6	125.9	37.0563	-88.7744	0	2400	0	2400
GHCND:USW00003816	PADUCAH BARKLEY REGIONAL AIRPORT KY US	20080430	256	39	125.9	37.0563	-88.7744	0	2400	0	2400
GHCND:USW00003816	PADUCAH BARKLEY REGIONAL AIRPORT KY US	20080501	239	178	125.9	37.0563	-88.7744	0	2400	0	2400
GHCND:USW00003816	PADUCAH BARKLEY REGIONAL AIRPORT KY US	20080502	222	167	125.9	37.0563	-88.7744	0	2400	0	2400
GHCND:USW00003816	PADUCAH BARKLEY REGIONAL AIRPORT KY US	20080503	178	67	125.9	37.0563	-88.7744	0	2400	0	2400
GHCND:USW00003816	PADUCAH BARKLEY REGIONAL AIRPORT KY US	20080504	211	89	125.9	37.0563	-88.7744	0	2400	0	2400
GHCND:USW00003816	PADUCAH BARKLEY REGIONAL AIRPORT KY US	20080505	256	67	125.9	37.0563	-88.7744	0	2400	0	2400
GHCND:USW00003816	PADUCAH BARKLEY REGIONAL AIRPORT KY US	20080506	261	94	125.9	37.0563	-88.7744	0	2400	0	2400
GHCND:USW00003816	PADUCAH BARKLEY REGIONAL AIRPORT KY US	20080507	244	161	125.9	37.0563	-88.7744	0	2400	0	2400
GHCND:USW00003816	PADUCAH BARKLEY REGIONAL AIRPORT KY US	20080508	239	144	125.9	37.0563	-88.7744	0	2400	0	2400
GHCND:USW00003816	PADUCAH BARKLEY REGIONAL AIRPORT KY US	20080509	228	128	125.9	37.0563	-88.7744	0	2400	0	2400
GHCND:USW00003816	PADUCAH BARKLEY REGIONAL AIRPORT KY US	20080510	228	111	125.9	37.0563	-88.7744	0	2400	0	2400
GHCND:USW00003816	PADUCAH BARKLEY REGIONAL AIRPORT KY US	20080511	183	78	125.9	37.0563	-88.7744	0	2400	0	2400
GHCND:USW00003816	PADUCAH BARKLEY REGIONAL AIRPORT KY US	20080512	217	56	125.9	37.0563	-88.7744	0	2400	0	2400
GHCND:USW00003816	PADUCAH BARKLEY REGIONAL AIRPORT KY US	20080513	217	72	125.9	37.0563	-88.7744	0	2400	0	2400
GHCND:USW00003816	PADUCAH BARKLEY REGIONAL AIRPORT KY US	20080514	206	150	125.9	37.0563	-88.7744	0	2400	0	2400
GHCND:USW00003816	PADUCAH BARKLEY REGIONAL AIRPORT KY US	20080515	189	128	125.9	37.0563	-88.7744	0	2400	0	2400
GHCND:USW00003816	PADUCAH BARKLEY REGIONAL AIRPORT KY US	20080516	206	111	125.9	37.0563	-88.7744	0	2400	0	2400
GHCND:USW00003816	PADUCAH BARKLEY REGIONAL AIRPORT KY US	20080517	261	117	125.9	37.0563	-88.7744	0	2400	0	2400
GHCND:USW00003816	PADUCAH BARKLEY REGIONAL AIRPORT KY US	20080518	261	94	125.9	37.0563	-88.7744	0	2400	0	2400
GHCND:USW00003816	PADUCAH BARKLEY REGIONAL AIRPORT KY US	20080519	278	83	125.9	37.0563	-88.7744	0	2400	0	2400
GHCND:USW00003816	PADUCAH BARKLEY REGIONAL AIRPORT KY US	20080520	250	133	125.9	37.0563	-88.7744	0	2400	0	2400
GHCND:USW00003816	PADUCAH BARKLEY REGIONAL AIRPORT KY US	20080521	244	83	125.9	37.0563	-88.7744	0	2400	0	2400
GHCND:USW00003816	PADUCAH BARKLEY REGIONAL AIRPORT KY US	20080522	261	100	125.9	37.0563	-88.7744	0	2400	0	2400
GHCND:USW00003816	PADUCAH BARKLEY REGIONAL AIRPORT KY US	20080523	300	144	125.9	37.0563	-88.7744	0	2400	0	2400
GHCND:USW00003816	PADUCAH BARKLEY REGIONAL AIRPORT KY US	20080524	250	161	125.9	37.0563	-88.7744	0	2400	0	2400
GHCND:USW00003816	PADUCAH BARKLEY REGIONAL AIRPORT KY US	20080525	306	150	125.9	37.0563	-88.7744	0	2400	0	2400
GHCND:USW00003816	PADUCAH BARKLEY REGIONAL AIRPORT KY US	20080526	261	189	125.9	37.0563	-88.7744	0	2400	0	2400
GHCND:USW00003816	PADUCAH BARKLEY REGIONAL AIRPORT KY US	20080527	267	183	125.9	37.0563	-88.7744	0	2400	0	2400
GHCND:USW00003816	PADUCAH BARKLEY REGIONAL AIRPORT KY US	20080528	244	144	125.9	37.0563	-88.7744	0	2400	0	2400
GHCND:USW00003816	PADUCAH BARKLEY REGIONAL AIRPORT KY US	20080529	283	128	125.9	37.0563	-88.7744	0	2400	0	2400
GHCND:USW00003816	PADUCAH BARKLEY REGIONAL AIRPORT KY US	20080530	300	194	125.9	37.0563	-88.7744	0	2400	0	2400
GHCND:USW00003816	PADUCAH BARKLEY REGIONAL AIRPORT KY US	20080531	311	211	125.9	37.0563	-88.7744	0	2400	0	2400
GHCND:USW00003816	PADUCAH BARKLEY REGIONAL AIRPORT KY US	20080601	289	194	125.9	37.0563	-88.7744	0	2400	0	2400
GHCND:USW00003816	PADUCAH BARKLEY REGIONAL AIRPORT KY US	20080602	306	178	125.9	37.0563	-88.7744	0	2400	0	2400
GHCND:USW00003816	PADUCAH BARKLEY REGIONAL AIRPORT KY US	20080603	322	228	125.9	37.0563	-88.7744	0	2400	0	2400
GHCND:USW00003816	PADUCAH BARKLEY REGIONAL AIRPORT KY US	20080604	311	250	125.9	37.0563	-88.7744	0	2400	0	2400
GHCND:USW00003816	PADUCAH BARKLEY REGIONAL AIRPORT KY US	20080605	311	250	125.9	37.0563	-88.7744	0	2400	0	2400
GHCND:USW00003816	PADUCAH BARKLEY REGIONAL AIRPORT KY US	20080606	328	244	125.9	37.0563	-88.7744	0	2400	0	2400
GHCND:USW00003816	PADUCAH BARKLEY REGIONAL AIRPORT KY US	20080607	339	250	125.9	37.0563	-88.7744	0	2400	0	2400
GHCND:USW00003816	PADUCAH BARKLEY REGIONAL AIRPORT KY US	20080608	339	239	125.9	37.0563	-88.7744	0	2400	0	2400
GHCND:USW00003816	PADUCAH BARKLEY REGIONAL AIRPORT KY US	20080609	333	206	125.9	37.0563	-88.7744	0	2400	0	2400
GHCND:USW00003816	PADUCAH BARKLEY REGIONAL AIRPORT KY US	20080610	289	172	125.9	37.0563	-88.7744	0	2400	0	2400
GHCND:USW00003816	PADUCAH BARKLEY REGIONAL AIRPORT KY US	20080611	317	150	125.9	37.0563	-88.7744	0	2400	0	2400
GHCND:USW00003816	PADUCAH BARKLEY REGIONAL AIRPORT KY US	20080612	333	228	125.9	37.0563	-88.7744	0	2400	0	2400
GHCND:USW00003816	PADUCAH BARKLEY REGIONAL AIRPORT KY US	20080613	317	194	125.9	37.0563	-88.7744	0	2400	0	2400
GHCND:USW00003816	PADUCAH BARKLEY REGIONAL AIRPORT KY US	20080614	294	189	125.9	37.0563	-88.7744	0	2400	0	2400
GHCND:USW00003816	PADUCAH BARKLEY REGIONAL AIRPORT KY US	20080615	317	183	125.9	37.0563	-88.7744	0	2400	0	2400
GHCND:USW00003816	PADUCAH BARKLEY REGIONAL AIRPORT KY US	20080616	311	206	125.9	37.0563	-88.7744	0	2400	0	2400
GHCND:USW00003816	PADUCAH BARKLEY REGIONAL AIRPORT KY US	20080617	267	144	125.9	37.0563	-88.7744	0	2400	0	2400
GHCND:USW00003816	PADUCAH BARKLEY REGIONAL AIRPORT KY US	20080618	278	122	125.9	37.0563	-88.7744	0	2400	0	2400
GHCND:USW00003816	PADUCAH BARKLEY REGIONAL AIRPORT KY US	20080619	300	144	125.9	37.0563	-88.7744	0	2400	0	2400
GHCND:USW00003816	PADUCAH BARKLEY REGIONAL AIRPORT KY US	20080620	239	183	125.9	37.0563	-88.7744	0	2400	0	2400
GHCND:USW00003816	PADUCAH BARKLEY REGIONAL AIRPORT KY US	20080621	294	167	125.9	37.0563	-88.7744	0	2400	0	2400
GHCND:USW00003816	PADUCAH BARKLEY REGIONAL AIRPORT KY US	20080622	306	172	125.9	37.0563	-88.7744	0	2400	0	2400
GHCND:USW00003816	PADUCAH BARKLEY REGIONAL AIRPORT KY US	20080623	306	172	125.9	37.0563	-88.7744	0	2400	0	2400
GHCND:USW00003816	PADUCAH BARKLEY REGIONAL AIRPORT KY US	20080624	311	161	125.9	37.0563	-88.7744	0	2400	0	2400
GHCND:USW00003816	PADUCAH BARKLEY REGIONAL AIRPORT KY US	20080625	333	233	125.9	37.0563	-88.7744	0	2400	0	2400
GHCND:USW00003816	PADUCAH BARKLEY REGIONAL AIRPORT KY US	20080626	328	206	125.9	37.0563	-88.7744	0	2400	0	2400
GHCND:USW00003816	PADUCAH BARKLEY REGIONAL AIRPORT KY US	20080627	317	200	125.9	37.0563	-88.7744	0	2400	0	2400
GHCND:USW00003816	PADUCAH BARKLEY REGIONAL AIRPORT KY US	20080628	278	217	125.9	37.0563	-88.7744	0	2400	0	2400
GHCND:USW00003816	PADUCAH BARKLEY REGIONAL AIRPORT KY US	20080629	278	178	125.9	37.0563	-88.7744	0	2400	0	2400
GHCND:USW00003816	PADUCAH BARKLEY REGIONAL AIRPORT KY US	20080630	278	156	125.9	37.0563	-88.7744	0	2400	0	2400
GHCND:USW00003816	PADUCAH BARKLEY REGIONAL AIRPORT KY US	20080701	306	144	125.9	37.0563	-88.7744	0	2400	0	2400
GHCND:USW00003816	PADUCAH BARKLEY REGIONAL AIRPORT KY US	20080702	317	200	125.9	37.0563	-88.7744	0	2400	0	2400
GHCND:USW00003816	PADUCAH BARKLEY REGIONAL AIRPORT KY US	20080703	294	206	125.9	37.0563	-88.7744	0	2400	0	2400

GHCND:USW00003816	PADUCAH BARKLEY REGIONAL AIRPORT KY US	20080704	289	211	125.9	37.0563	-88.7744	0	2400	0	2400
GHCND:USW00003816	PADUCAH BARKLEY REGIONAL AIRPORT KY US	20080705	289	172	125.9	37.0563	-88.7744	0	2400	0	2400
GHCND:USW00003816	PADUCAH BARKLEY REGIONAL AIRPORT KY US	20080706	322	167	125.9	37.0563	-88.7744	0	2400	0	2400
GHCND:USW00003816	PADUCAH BARKLEY REGIONAL AIRPORT KY US	20080707	339	217	125.9	37.0563	-88.7744	0	2400	0	2400
GHCND:USW00003816	PADUCAH BARKLEY REGIONAL AIRPORT KY US	20080708	344	228	125.9	37.0563	-88.7744	0	2400	0	2400
GHCND:USW00003816	PADUCAH BARKLEY REGIONAL AIRPORT KY US	20080709	278	211	125.9	37.0563	-88.7744	0	2400	0	2400
GHCND:USW00003816	PADUCAH BARKLEY REGIONAL AIRPORT KY US	20080710	306	211	125.9	37.0563	-88.7744	0	2400	0	2400
GHCND:USW00003816	PADUCAH BARKLEY REGIONAL AIRPORT KY US	20080711	328	228	125.9	37.0563	-88.7744	0	2400	0	2400
GHCND:USW00003816	PADUCAH BARKLEY REGIONAL AIRPORT KY US	20080712	344	222	125.9	37.0563	-88.7744	0	2400	0	2400
GHCND:USW00003816	PADUCAH BARKLEY REGIONAL AIRPORT KY US	20080713	294	178	125.9	37.0563	-88.7744	0	2400	0	2400
GHCND:USW00003816	PADUCAH BARKLEY REGIONAL AIRPORT KY US	20080714	306	161	125.9	37.0563	-88.7744	0	2400	0	2400
GHCND:USW00003816	PADUCAH BARKLEY REGIONAL AIRPORT KY US	20080715	322	167	125.9	37.0563	-88.7744	0	2400	0	2400
GHCND:USW00003816	PADUCAH BARKLEY REGIONAL AIRPORT KY US	20080716	328	178	125.9	37.0563	-88.7744	0	2400	0	2400
GHCND:USW00003816	PADUCAH BARKLEY REGIONAL AIRPORT KY US	20080717	328	178	125.9	37.0563	-88.7744	0	2400	0	2400
GHCND:USW00003816	PADUCAH BARKLEY REGIONAL AIRPORT KY US	20080718	344	194	125.9	37.0563	-88.7744	0	2400	0	2400
GHCND:USW00003816	PADUCAH BARKLEY REGIONAL AIRPORT KY US	20080719	350	233	125.9	37.0563	-88.7744	0	2400	0	2400
GHCND:USW00003816	PADUCAH BARKLEY REGIONAL AIRPORT KY US	20080720	356	222	125.9	37.0563	-88.7744	0	2400	0	2400
GHCND:USW00003816	PADUCAH BARKLEY REGIONAL AIRPORT KY US	20080721	356	228	125.9	37.0563	-88.7744	0	2400	0	2400
GHCND:USW00003816	PADUCAH BARKLEY REGIONAL AIRPORT KY US	20080722	306	206	125.9	37.0563	-88.7744	0	2400	0	2400
GHCND:USW00003816	PADUCAH BARKLEY REGIONAL AIRPORT KY US	20080723	300	172	125.9	37.0563	-88.7744	0	2400	0	2400
GHCND:USW00003816	PADUCAH BARKLEY REGIONAL AIRPORT KY US	20080724	289	144	125.9	37.0563	-88.7744	0	2400	0	2400
GHCND:USW00003816	PADUCAH BARKLEY REGIONAL AIRPORT KY US	20080725	328	194	125.9	37.0563	-88.7744	0	2400	0	2400
GHCND:USW00003816	PADUCAH BARKLEY REGIONAL AIRPORT KY US	20080726	322	222	125.9	37.0563	-88.7744	0	2400	0	2400
GHCND:USW00003816	PADUCAH BARKLEY REGIONAL AIRPORT KY US	20080727	333	222	125.9	37.0563	-88.7744	0	2400	0	2400
GHCND:USW00003816	PADUCAH BARKLEY REGIONAL AIRPORT KY US	20080728	317	228	125.9	37.0563	-88.7744	0	2400	0	2400
GHCND:USW00003816	PADUCAH BARKLEY REGIONAL AIRPORT KY US	20080729	356	206	125.9	37.0563	-88.7744	0	2400	0	2400
GHCND:USW00003816	PADUCAH BARKLEY REGIONAL AIRPORT KY US	20080730	356	233	125.9	37.0563	-88.7744	0	2400	0	2400
GHCND:USW00003816	PADUCAH BARKLEY REGIONAL AIRPORT KY US	20080731	311	222	125.9	37.0563	-88.7744	0	2400	0	2400
GHCND:USW00003816	PADUCAH BARKLEY REGIONAL AIRPORT KY US	20080801	328	200	125.9	37.0563	-88.7744	0	2400	0	2400
GHCND:USW00003816	PADUCAH BARKLEY REGIONAL AIRPORT KY US	20080802	339	217	125.9	37.0563	-88.7744	0	2400	0	2400
GHCND:USW00003816	PADUCAH BARKLEY REGIONAL AIRPORT KY US	20080803	311	200	125.9	37.0563	-88.7744	0	2400	0	2400
GHCND:USW00003816	PADUCAH BARKLEY REGIONAL AIRPORT KY US	20080804	333	194	125.9	37.0563	-88.7744	0	2400	0	2400
GHCND:USW00003816	PADUCAH BARKLEY REGIONAL AIRPORT KY US	20080805	339	217	125.9	37.0563	-88.7744	0	2400	0	2400
GHCND:USW00003816	PADUCAH BARKLEY REGIONAL AIRPORT KY US	20080806	322	228	125.9	37.0563	-88.7744	0	2400	0	2400
GHCND:USW00003816	PADUCAH BARKLEY REGIONAL AIRPORT KY US	20080807	300	178	125.9	37.0563	-88.7744	0	2400	0	2400
GHCND:USW00003816	PADUCAH BARKLEY REGIONAL AIRPORT KY US	20080808	289	156	125.9	37.0563	-88.7744	0	2400	0	2400
GHCND:USW00003816	PADUCAH BARKLEY REGIONAL AIRPORT KY US	20080809	289	144	125.9	37.0563	-88.7744	0	2400	0	2400
GHCND:USW00003816	PADUCAH BARKLEY REGIONAL AIRPORT KY US	20080810	306	156	125.9	37.0563	-88.7744	0	2400	0	2400
GHCND:USW00003816	PADUCAH BARKLEY REGIONAL AIRPORT KY US	20080811	283	156	125.9	37.0563	-88.7744	0	2400	0	2400
GHCND:USW00003816	PADUCAH BARKLEY REGIONAL AIRPORT KY US	20080812	294	139	125.9	37.0563	-88.7744	0	2400	0	2400
GHCND:USW00003816	PADUCAH BARKLEY REGIONAL AIRPORT KY US	20080813	300	133	125.9	37.0563	-88.7744	0	2400	0	2400
GHCND:USW00003816	PADUCAH BARKLEY REGIONAL AIRPORT KY US	20080814	300	156	125.9	37.0563	-88.7744	0	2400	0	2400
GHCND:USW00003816	PADUCAH BARKLEY REGIONAL AIRPORT KY US	20080815	278	194	125.9	37.0563	-88.7744	0	2400	0	2400
GHCND:USW00003816	PADUCAH BARKLEY REGIONAL AIRPORT KY US	20080816	289	150	125.9	37.0563	-88.7744	0	2400	0	2400
GHCND:USW00003816	PADUCAH BARKLEY REGIONAL AIRPORT KY US	20080817	306	128	125.9	37.0563	-88.7744	0	2400	0	2400
GHCND:USW00003816	PADUCAH BARKLEY REGIONAL AIRPORT KY US	20080818	306	133	125.9	37.0563	-88.7744	0	2400	0	2400
GHCND:USW00003816	PADUCAH BARKLEY REGIONAL AIRPORT KY US	20080819	322	144	125.9	37.0563	-88.7744	0	2400	0	2400
GHCND:USW00003816	PADUCAH BARKLEY REGIONAL AIRPORT KY US	20080820	289	194	125.9	37.0563	-88.7744	0	2400	0	2400
GHCND:USW00003816	PADUCAH BARKLEY REGIONAL AIRPORT KY US	20080821	300	217	125.9	37.0563	-88.7744	0	2400	0	2400
GHCND:USW00003816	PADUCAH BARKLEY REGIONAL AIRPORT KY US	20080822	322	206	125.9	37.0563	-88.7744	0	2400	0	2400
GHCND:USW00003816	PADUCAH BARKLEY REGIONAL AIRPORT KY US	20080823	339	194	125.9	37.0563	-88.7744	0	2400	0	2400
GHCND:USW00003816	PADUCAH BARKLEY REGIONAL AIRPORT KY US	20080824	328	211	125.9	37.0563	-88.7744	0	2400	0	2400
GHCND:USW00003816	PADUCAH BARKLEY REGIONAL AIRPORT KY US	20080825	283	206	125.9	37.0563	-88.7744	0	2400	0	2400
GHCND:USW00003816	PADUCAH BARKLEY REGIONAL AIRPORT KY US	20080826	300	211	125.9	37.0563	-88.7744	0	2400	0	2400
GHCND:USW00003816	PADUCAH BARKLEY REGIONAL AIRPORT KY US	20080827	317	183	125.9	37.0563	-88.7744	0	2400	0	2400
GHCND:USW00003816	PADUCAH BARKLEY REGIONAL AIRPORT KY US	20080828	333	172	125.9	37.0563	-88.7744	0	2400	0	2400
GHCND:USW00003816	PADUCAH BARKLEY REGIONAL AIRPORT KY US	20080829	272	194	125.9	37.0563	-88.7744	0	2400	0	2400
GHCND:USW00003816	PADUCAH BARKLEY REGIONAL AIRPORT KY US	20080830	311	172	125.9	37.0563	-88.7744	0	2400	0	2400
GHCND:USW00003816	PADUCAH BARKLEY REGIONAL AIRPORT KY US	20080831	344	189	125.9	37.0563	-88.7744	0	2400	0	2400
GHCND:USW00003816	PADUCAH BARKLEY REGIONAL AIRPORT KY US	20080901	344	211	125.9	37.0563	-88.7744	0	2400	0	2400
GHCND:USW00003816	PADUCAH BARKLEY REGIONAL AIRPORT KY US	20080902	322	211	125.9	37.0563	-88.7744	0	2400	0	2400
GHCND:USW00003816	PADUCAH BARKLEY REGIONAL AIRPORT KY US	20080903	317	217	125.9	37.0563	-88.7744	0	2400	0	2400
GHCND:USW00003816	PADUCAH BARKLEY REGIONAL AIRPORT KY US	20080904	278	189	125.9	37.0563	-88.7744	0	2400	0	2400
GHCND:USW00003816	PADUCAH BARKLEY REGIONAL AIRPORT KY US	20080905	233	178	125.9	37.0563	-88.7744	0	2400	0	2400
GHCND:USW00003816	PADUCAH BARKLEY REGIONAL AIRPORT KY US	20080906	261	161	125.9	37.0563	-88.7744	0	2400	0	2400
GHCND:USW00003816	PADUCAH BARKLEY REGIONAL AIRPORT KY US	20080907	283	144	125.9	37.0563	-88.7744	0	2400	0	2400
GHCND:USW00003816	PADUCAH BARKLEY REGIONAL AIRPORT KY US	20080908	322	167	125.9	37.0563	-88.7744	0	2400	0	2400
GHCND:USW00003816	PADUCAH BARKLEY REGIONAL AIRPORT KY US	20080909	228	156	125.9	37.0563	-88.7744	0	2400	0	2400
GHCND:USW00003816	PADUCAH BARKLEY REGIONAL AIRPORT KY US	20080910	300	144	125.9	37.0563	-88.7744	0	2400	0	2400
GHCND:USW00003816	PADUCAH BARKLEY REGIONAL AIRPORT KY US	20080911	311	194	125.9	37.0563	-88.7744	0	2400	0	2400
GHCND:USW00003816	PADUCAH BARKLEY REGIONAL AIRPORT KY US	20080912	339	228	125.9	37.0563	-88.7744	0	2400	0	2400
GHCND:USW00003816	PADUCAH BARKLEY REGIONAL AIRPORT KY US	20080913	356	233	125.9	37.0563	-88.7744	0	2400	0	2400
GHCND:USW00003816	PADUCAH BARKLEY REGIONAL AIRPORT KY US	20080914	278	161	125.9	37.0563	-88.7744	0	2400	0	2400
GHCND:USW00003816	PADUCAH BARKLEY REGIONAL AIRPORT KY US	20080915	200	117	125.9	37.0563	-88.7744	0	2400	0	2400
GHCND:USW00003816	PADUCAH BARKLEY REGIONAL AIRPORT KY US	20080916	250	117	125.9	37.0563	-88.7744	0	2400	0	2400
GHCND:USW00003816	PADUCAH BARKLEY REGIONAL AIRPORT KY US	20080917	272	94	125.9	37.0563	-88.7744	0	2400	0	2400
GHCND:USW00003816	PADUCAH BARKLEY REGIONAL AIRPORT KY US	20080918	300	100	125.9	37.0563	-88.7744	0	2400	0	2400
GHCND:USW00003816	PADUCAH BARKLEY REGIONAL AIRPORT KY US	20080919	300	133	125.9	37.0563	-88.7744	0	2400	0	2400
GHCND:USW00003816	PADUCAH BARKLEY REGIONAL AIRPORT KY US	20080920	256	150	125.9	37.0563	-88.7744	0	2400	0	2400
GHCND:USW00003816	PADUCAH BARKLEY REGIONAL AIRPORT KY US	20080921	278	161	125.9	37.0563	-88.7744	0	2400	0	2400
GHCND:USW00003816	PADUCAH BARKLEY REGIONAL AIRPORT KY US	20080922	317	133	125.9	37.0563	-88.7744	0	2400	0	2400
GHCND:USW00003816	PADUCAH BARKLEY REGIONAL AIRPORT KY US	20080923	322	139	125.9	37.0563	-88.7744	0	2400	0	2400
GHCND:USW00003816	PADUCAH BARKLEY REGIONAL AIRPORT KY US	20080924	322	122	125.9	37.0563	-88.7744	0	2400	0	2400
GHCND:USW00003816	PADUCAH BARKLEY REGIONAL AIRPORT KY US	20080925	300	111	125.9	37.0563	-88.7744	0	2400	0	2400
GHCND:USW00003816	PADUCAH BARKLEY REGIONAL AIRPORT KY US	20080926	294	94	125.9	37.0563	-88.7744	0	2400	0	2400
GHCND:USW00003816	PADUCAH BARKLEY REGIONAL AIRPORT KY US	20080927	294	106	125.9	37.0563	-88.7744	0	2400	0	2400
GHCND:USW00003816	PADUCAH BARKLEY REGIONAL AIRPORT KY US	20080928	311	94	125.9	37.0563	-88.7744	0	2400	0	2400
GHCND:USW00003816	PADUCAH BARKLEY REGIONAL AIRPORT KY US	20080929	300	111	125.9	37.0563	-88.7744	0	2400	0	2400
GHCND:USW00003816	PADUCAH BARKLEY REGIONAL AIRPORT KY US	20080930	233	106	125.9	37.0563	-88.7744	0	2400	0	2400
GHCND:USW00003816	PADUCAH BARKLEY REGIONAL AIRPORT KY US	20081001	233	78	125.9	37.0563	-88.7744	0	2400	0	2400
GHCND:USW00003816	PADUCAH BARKLEY REGIONAL AIRPORT KY US	20081002	211	50	125.9	37.0563	-88.7744	0	2400	0	2400
GHCND:USW00003816	PADUCAH BARKLEY REGIONAL AIRPORT KY US	20081003	233	39	125.9	37.0563	-88.7744	0	2400	0	2400
GHCND:USW00003816	PADUCAH BARKLEY REGIONAL AIRPORT KY US	20081004	267	56	125.9	37.0563	-88.7744	0	2400	0	2400
GHCND:USW00003816	PADUCAH BARKLEY REGIONAL AIRPORT KY US	20081005	300	72	125.9	37.0563	-88.7744	0	2400	0	2400
GHCND:USW00003816	PADUCAH BARKLEY REGIONAL AIRPORT KY US	20081006	300	111	125.9	37.0563	-88.7744	0	2400	0	2400
GHCND:USW00003816	PADUCAH BARKLEY REGIONAL AIRPORT KY US	20081007	222	156	125.9	37.0563	-88.7744	0	2400	0	2400
GHCND:USW00003816	PADUCAH BARKLEY REGIONAL AIRPORT KY US	20081008	228	83	125.9	37.0563	-88.7744	0	2400	0	2400
GHCND:USW00003816	PADUCAH BARKLEY REGIONAL AIRPORT KY US	20081009	256	61	125.9	37.0563	-88.7744	0	2400	0	2400
GHCND:USW00003816	PADUCAH BARKLEY REGIONAL AIRPORT KY US	20081010	283	83	125.9	37.0563	-88.7744	0	2400	0	2400
GHCND:USW00003816	PADUCAH BARKLEY REGIONAL AIRPORT KY US	20081011	300	139	125.9	37.0563	-88.7744	0	2400	0	2400
GHCND:USW00003816	PADUCAH BARKLEY REGIONAL AIRPORT KY US	20081012	306	156	125.9	37.0563	-88.7744	0	2400	0	2400
GHCND:USW00003816	PADUCAH BARKLEY REGIONAL AIRPORT KY US	20081013	289	167	125.9	37.0563	-88.7744	0	2400	0	2400
GHCND:USW00003816	PADUCAH BARKLEY REGIONAL AIRPORT KY US	20081014	283	167	125.9	37.0563	-88.7744	0	2400	0	2400
GHCND:USW00003816	PADUCAH BARKLEY REGIONAL AIRPORT KY US	20081015	300	167	125.9	37.0563	-88.7744	0	2400	0	2400
GHCND:USW00003816	PADUCAH BARKLEY REGIONAL AIRPORT KY US	20081016	194	89	125.9	37.0563	-88.7744	0	2400	0	2400
GHCND:USW00003816	PADUCAH BARKLEY REGIONAL AIRPORT KY US	20081017	194	50	125.9	37.0563	-88.7744	0	2400	0	2400
GHCND:USW00003816	PADUCAH BARKLEY REGIONAL AIRPORT KY US	20081018	189	50	125.9	37.0563	-88.7744	0	2400	0	2400
GHCND:USW00003816	PADUCAH BARKLEY REGIONAL AIRPORT KY US	20081019	194	22	125.9	37.0563	-88.7744	0	2400	0	2400
GHCND:USW00003816	PADUCAH BARKLEY REGIONAL AIRPORT KY US	20081020	217	39	125.9	37.0563	-88.7744	0	2400	0	2400
GHCND:USW00003816	PADUCAH BARKLEY REGIONAL AIRPORT KY US	20081021	200	106	125.9	37.0563	-88.7744	0	2400	0	2400
GHCND:USW00003816	PADUCAH BARKLEY REGIONAL AIRPORT KY US	20081022	194	89	125.9	37.0563	-88.7744	0	2400	0	2400
GHCND:USW00003816	PADUCAH BARKLEY REGIONAL AIRPORT KY US	20081023	172	94	125.9	37.0563	-88.7744	0	2400	0	2400
GHCND:USW00003816	PADUCAH BARKLEY REGIONAL AIRPORT KY US	20081024	167	89	125.9	37.0563	-88.7744	0	2400	0	2400
GHCND:USW00003816	PADUCAH BARKLEY REGIONAL AIRPORT KY US	20081025	161	39	125.9	37.0563	-88.7744	0	2400	0	2400
GHCND:USW00003816	PADUCAH BARKLEY REGIONAL AIRPORT KY US	20081026	206	83	125.9	37.0563	-88.7744	0	2400	0	2400
GHCND:USW00003816	PADUCAH BARKLEY REGIONAL AIRPORT KY US	20081027	100	22	125.9	37.0563	-88.7744	0	2400	0	2400
GHCND:USW00003816	PADUCAH BARKLEY REGIONAL AIRPORT KY US	20081028	100	-11	125.9	37.0563	-88.7744	0	2400	0	2400
GHCND:USW00003816	PADUCAH BARKLEY REGIONAL AIRPORT KY US	20081029	167	-11	125.9	37.0563	-88.7744	0	2400	0	2400
GHCND:USW00003816	PADUCAH BARKLEY REGIONAL AIRPORT KY US	20081030	211	0	125.9	37.0563	-88.7744	0	2400	0	2400
GHCND:USW00003816	PADUCAH BARKLEY REGIONAL AIRPORT KY US	20081031	228	83	125.9	37.0563	-88.7744	0	2400	0	2400
GHCND:USW00003816	PADUCAH BARKLEY REGIONAL AIRPORT KY US	20081101	233	61	125.9	37.0563	-88.7744	0	2400	0	2400
GHCND:USW00003816	PADUCAH BARKLEY REGIONAL AIRPORT KY US	20081102	233	50	125.9	37.0563	-88.7744	0	2400	0	2400
GHCND:USW00003816	PADUCAH BARKLEY REGIONAL AIRPORT KY US	20081103	239	33	125.9	37.0563	-88.7744	0	2400	0	2400
GHCND:USW00003816	PADUCAH BARKLEY REGIONAL AIRPORT KY US	20081104	239	39	125.9	37.0563	-88.7744	0	2400	0	2400

GHCND:USW00003816	PADUCAH BARKLEY REGIONAL AIRPORT KY US	20081105	244	61	125.9	37.0563	-88.7744	0	2400	0	2400
GHCND:USW00003816	PADUCAH BARKLEY REGIONAL AIRPORT KY US	20081106	217	122	125.9	37.0563	-88.7744	0	2400	0	2400
GHCND:USW00003816	PADUCAH BARKLEY REGIONAL AIRPORT KY US	20081107	139	56	125.9	37.0563	-88.7744	0	2400	0	2400
GHCND:USW00003816	PADUCAH BARKLEY REGIONAL AIRPORT KY US	20081108	111	28	125.9	37.0563	-88.7744	0	2400	0	2400
GHCND:USW00003816	PADUCAH BARKLEY REGIONAL AIRPORT KY US	20081109	56	-33	125.9	37.0563	-88.7744	0	2400	0	2400
GHCND:USW00003816	PADUCAH BARKLEY REGIONAL AIRPORT KY US	20081110	89	-44	125.9	37.0563	-88.7744	0	2400	0	2400
GHCND:USW00003816	PADUCAH BARKLEY REGIONAL AIRPORT KY US	20081111	122	50	125.9	37.0563	-88.7744	0	2400	0	2400
GHCND:USW00003816	PADUCAH BARKLEY REGIONAL AIRPORT KY US	20081112	133	94	125.9	37.0563	-88.7744	0	2400	0	2400
GHCND:USW00003816	PADUCAH BARKLEY REGIONAL AIRPORT KY US	20081113	128	89	125.9	37.0563	-88.7744	0	2400	0	2400
GHCND:USW00003816	PADUCAH BARKLEY REGIONAL AIRPORT KY US	20081114	144	100	125.9	37.0563	-88.7744	0	2400	0	2400
GHCND:USW00003816	PADUCAH BARKLEY REGIONAL AIRPORT KY US	20081115	100	28	125.9	37.0563	-88.7744	0	2400	0	2400
GHCND:USW00003816	PADUCAH BARKLEY REGIONAL AIRPORT KY US	20081116	94	0	125.9	37.0563	-88.7744	0	2400	0	2400
GHCND:USW00003816	PADUCAH BARKLEY REGIONAL AIRPORT KY US	20081117	89	-6	125.9	37.0563	-88.7744	0	2400	0	2400
GHCND:USW00003816	PADUCAH BARKLEY REGIONAL AIRPORT KY US	20081118	50	-56	125.9	37.0563	-88.7744	0	2400	0	2400
GHCND:USW00003816	PADUCAH BARKLEY REGIONAL AIRPORT KY US	20081119	117	-50	125.9	37.0563	-88.7744	0	2400	0	2400
GHCND:USW00003816	PADUCAH BARKLEY REGIONAL AIRPORT KY US	20081120	67	-17	125.9	37.0563	-88.7744	0	2400	0	2400
GHCND:USW00003816	PADUCAH BARKLEY REGIONAL AIRPORT KY US	20081121	22	-78	125.9	37.0563	-88.7744	0	2400	0	2400
GHCND:USW00003816	PADUCAH BARKLEY REGIONAL AIRPORT KY US	20081122	44	-89	125.9	37.0563	-88.7744	0	2400	0	2400
GHCND:USW00003816	PADUCAH BARKLEY REGIONAL AIRPORT KY US	20081123	117	-72	125.9	37.0563	-88.7744	0	2400	0	2400
GHCND:USW00003816	PADUCAH BARKLEY REGIONAL AIRPORT KY US	20081124	128	11	125.9	37.0563	-88.7744	0	2400	0	2400
GHCND:USW00003816	PADUCAH BARKLEY REGIONAL AIRPORT KY US	20081125	72	-39	125.9	37.0563	-88.7744	0	2400	0	2400
GHCND:USW00003816	PADUCAH BARKLEY REGIONAL AIRPORT KY US	20081126	156	-44	125.9	37.0563	-88.7744	0	2400	0	2400
GHCND:USW00003816	PADUCAH BARKLEY REGIONAL AIRPORT KY US	20081127	167	-28	125.9	37.0563	-88.7744	0	2400	0	2400
GHCND:USW00003816	PADUCAH BARKLEY REGIONAL AIRPORT KY US	20081128	122	11	125.9	37.0563	-88.7744	0	2400	0	2400
GHCND:USW00003816	PADUCAH BARKLEY REGIONAL AIRPORT KY US	20081129	139	17	125.9	37.0563	-88.7744	0	2400	0	2400
GHCND:USW00003816	PADUCAH BARKLEY REGIONAL AIRPORT KY US	20081130	67	17	125.9	37.0563	-88.7744	0	2400	0	2400
GHCND:USW00003816	PADUCAH BARKLEY REGIONAL AIRPORT KY US	20081201	28	-50	125.9	37.0563	-88.7744	0	2400	0	2400
GHCND:USW00003816	PADUCAH BARKLEY REGIONAL AIRPORT KY US	20081202	72	-50	125.9	37.0563	-88.7744	0	2400	0	2400
GHCND:USW00003816	PADUCAH BARKLEY REGIONAL AIRPORT KY US	20081203	133	17	125.9	37.0563	-88.7744	0	2400	0	2400
GHCND:USW00003816	PADUCAH BARKLEY REGIONAL AIRPORT KY US	20081204	17	-44	125.9	37.0563	-88.7744	0	2400	0	2400
GHCND:USW00003816	PADUCAH BARKLEY REGIONAL AIRPORT KY US	20081205	0	-72	125.9	37.0563	-88.7744	0	2400	0	2400
GHCND:USW00003816	PADUCAH BARKLEY REGIONAL AIRPORT KY US	20081206	67	-39	125.9	37.0563	-88.7744	0	2400	0	2400
GHCND:USW00003816	PADUCAH BARKLEY REGIONAL AIRPORT KY US	20081207	11	-83	125.9	37.0563	-88.7744	0	2400	0	2400
GHCND:USW00003816	PADUCAH BARKLEY REGIONAL AIRPORT KY US	20081208	122	-6	125.9	37.0563	-88.7744	0	2400	0	2400
GHCND:USW00003816	PADUCAH BARKLEY REGIONAL AIRPORT KY US	20081209	128	28	125.9	37.0563	-88.7744	0	2400	0	2400
GHCND:USW00003816	PADUCAH BARKLEY REGIONAL AIRPORT KY US	20081210	28	11	125.9	37.0563	-88.7744	0	2400	0	2400
GHCND:USW00003816	PADUCAH BARKLEY REGIONAL AIRPORT KY US	20081211	44	-11	125.9	37.0563	-88.7744	0	2400	0	2400
GHCND:USW00003816	PADUCAH BARKLEY REGIONAL AIRPORT KY US	20081212	67	-39	125.9	37.0563	-88.7744	0	2400	0	2400
GHCND:USW00003816	PADUCAH BARKLEY REGIONAL AIRPORT KY US	20081213	111	-11	125.9	37.0563	-88.7744	0	2400	0	2400
GHCND:USW00003816	PADUCAH BARKLEY REGIONAL AIRPORT KY US	20081214	167	67	125.9	37.0563	-88.7744	0	2400	0	2400
GHCND:USW00003816	PADUCAH BARKLEY REGIONAL AIRPORT KY US	20081215	167	-61	125.9	37.0563	-88.7744	0	2400	0	2400
GHCND:USW00003816	PADUCAH BARKLEY REGIONAL AIRPORT KY US	20081216	-11	-61	125.9	37.0563	-88.7744	0	2400	0	2400
GHCND:USW00003816	PADUCAH BARKLEY REGIONAL AIRPORT KY US	20081217	-6	-17	125.9	37.0563	-88.7744	0	2400	0	2400
GHCND:USW00003816	PADUCAH BARKLEY REGIONAL AIRPORT KY US	20081218	72	-11	125.9	37.0563	-88.7744	0	2400	0	2400
GHCND:USW00003816	PADUCAH BARKLEY REGIONAL AIRPORT KY US	20081219	183	6	125.9	37.0563	-88.7744	0	2400	0	2400
GHCND:USW00003816	PADUCAH BARKLEY REGIONAL AIRPORT KY US	20081220	61	-6	125.9	37.0563	-88.7744	0	2400	0	2400
GHCND:USW00003816	PADUCAH BARKLEY REGIONAL AIRPORT KY US	20081221	-6	-117	125.9	37.0563	-88.7744	0	2400	0	2400
GHCND:USW00003816	PADUCAH BARKLEY REGIONAL AIRPORT KY US	20081222	-39	-139	125.9	37.0563	-88.7744	0	2400	0	2400
GHCND:USW00003816	PADUCAH BARKLEY REGIONAL AIRPORT KY US	20081223	100	-39	125.9	37.0563	-88.7744	0	2400	0	2400
GHCND:USW00003816	PADUCAH BARKLEY REGIONAL AIRPORT KY US	20081224	156	-6	125.9	37.0563	-88.7744	0	2400	0	2400
GHCND:USW00003816	PADUCAH BARKLEY REGIONAL AIRPORT KY US	20081225	50	-44	125.9	37.0563	-88.7744	0	2400	0	2400
GHCND:USW00003816	PADUCAH BARKLEY REGIONAL AIRPORT KY US	20081226	200	17	125.9	37.0563	-88.7744	0	2400	0	2400
GHCND:USW00003816	PADUCAH BARKLEY REGIONAL AIRPORT KY US	20081227	233	78	125.9	37.0563	-88.7744	0	2400	0	2400
GHCND:USW00003816	PADUCAH BARKLEY REGIONAL AIRPORT KY US	20081228	83	-17	125.9	37.0563	-88.7744	0	2400	0	2400
GHCND:USW00003816	PADUCAH BARKLEY REGIONAL AIRPORT KY US	20081229	139	-22	125.9	37.0563	-88.7744	0	2400	0	2400
GHCND:USW00003816	PADUCAH BARKLEY REGIONAL AIRPORT KY US	20081230	167	-17	125.9	37.0563	-88.7744	0	2400	0	2400
GHCND:USW00003816	PADUCAH BARKLEY REGIONAL AIRPORT KY US	20081231	78	-56	125.9	37.0563	-88.7744	0	2400	0	2400
GHCND:USW00003816	PADUCAH BARKLEY REGIONAL AIRPORT KY US	20090101	72	-72	125.9	37.0563	-88.7744	0	2400	0	2400
GHCND:USW00003816	PADUCAH BARKLEY REGIONAL AIRPORT KY US	20090102	122	-6	125.9	37.0563	-88.7744	0	2400	0	2400
GHCND:USW00003816	PADUCAH BARKLEY REGIONAL AIRPORT KY US	20090103	183	83	125.9	37.0563	-88.7744	0	2400	0	2400
GHCND:USW00003816	PADUCAH BARKLEY REGIONAL AIRPORT KY US	20090104	178	-6	125.9	37.0563	-88.7744	0	2400	0	2400
GHCND:USW00003816	PADUCAH BARKLEY REGIONAL AIRPORT KY US	20090105	0	-39	125.9	37.0563	-88.7744	0	2400	0	2400
GHCND:USW00003816	PADUCAH BARKLEY REGIONAL AIRPORT KY US	20090106	22	-11	125.9	37.0563	-88.7744	0	2400	0	2400
GHCND:USW00003816	PADUCAH BARKLEY REGIONAL AIRPORT KY US	20090107	78	6	125.9	37.0563	-88.7744	0	2400	0	2400
GHCND:USW00003816	PADUCAH BARKLEY REGIONAL AIRPORT KY US	20090108	61	-56	125.9	37.0563	-88.7744	0	2400	0	2400
GHCND:USW00003816	PADUCAH BARKLEY REGIONAL AIRPORT KY US	20090109	139	-56	125.9	37.0563	-88.7744	0	2400	0	2400
GHCND:USW00003816	PADUCAH BARKLEY REGIONAL AIRPORT KY US	20090110	150	0	125.9	37.0563	-88.7744	0	2400	0	2400
GHCND:USW00003816	PADUCAH BARKLEY REGIONAL AIRPORT KY US	20090111	39	-22	125.9	37.0563	-88.7744	0	2400	0	2400
GHCND:USW00003816	PADUCAH BARKLEY REGIONAL AIRPORT KY US	20090112	89	-44	125.9	37.0563	-88.7744	0	2400	0	2400
GHCND:USW00003816	PADUCAH BARKLEY REGIONAL AIRPORT KY US	20090113	61	-94	125.9	37.0563	-88.7744	0	2400	0	2400
GHCND:USW00003816	PADUCAH BARKLEY REGIONAL AIRPORT KY US	20090114	94	-94	125.9	37.0563	-88.7744	0	2400	0	2400
GHCND:USW00003816	PADUCAH BARKLEY REGIONAL AIRPORT KY US	20090115	-72	-139	125.9	37.0563	-88.7744	0	2400	0	2400
GHCND:USW00003816	PADUCAH BARKLEY REGIONAL AIRPORT KY US	20090116	-72	-161	125.9	37.0563	-88.7744	0	2400	0	2400
GHCND:USW00003816	PADUCAH BARKLEY REGIONAL AIRPORT KY US	20090117	89	-83	125.9	37.0563	-88.7744	0	2400	0	2400
GHCND:USW00003816	PADUCAH BARKLEY REGIONAL AIRPORT KY US	20090118	67	-56	125.9	37.0563	-88.7744	0	2400	0	2400
GHCND:USW00003816	PADUCAH BARKLEY REGIONAL AIRPORT KY US	20090119	17	-44	125.9	37.0563	-88.7744	0	2400	0	2400
GHCND:USW00003816	PADUCAH BARKLEY REGIONAL AIRPORT KY US	20090120	-11	-106	125.9	37.0563	-88.7744	0	2400	0	2400
GHCND:USW00003816	PADUCAH BARKLEY REGIONAL AIRPORT KY US	20090121	50	-106	125.9	37.0563	-88.7744	0	2400	0	2400
GHCND:USW00003816	PADUCAH BARKLEY REGIONAL AIRPORT KY US	20090122	133	-11	125.9	37.0563	-88.7744	0	2400	0	2400
GHCND:USW00003816	PADUCAH BARKLEY REGIONAL AIRPORT KY US	20090123	150	6	125.9	37.0563	-88.7744	0	2400	0	2400
GHCND:USW00003816	PADUCAH BARKLEY REGIONAL AIRPORT KY US	20090124	6	-83	125.9	37.0563	-88.7744	0	2400	0	2400
GHCND:USW00003816	PADUCAH BARKLEY REGIONAL AIRPORT KY US	20090125	-39	-94	125.9	37.0563	-88.7744	0	2400	0	2400
GHCND:USW00003816	PADUCAH BARKLEY REGIONAL AIRPORT KY US	20090126	0	-56	125.9	37.0563	-88.7744	0	2400	0	2400
GHCND:USW00003816	PADUCAH BARKLEY REGIONAL AIRPORT KY US	20090127	0	-22	125.9	37.0563	-88.7744	0	2400	0	2400
GHCND:USW00003816	PADUCAH BARKLEY REGIONAL AIRPORT KY US	20090128	-28	-67	125.9	37.0563	-88.7744	0	2400	0	2400
GHCND:USW00003816	PADUCAH BARKLEY REGIONAL AIRPORT KY US	20090129	-22	-44	125.9	37.0563	-88.7744	0	2400	0	2400
GHCND:USW00003816	PADUCAH BARKLEY REGIONAL AIRPORT KY US	20090130	22	-50	125.9	37.0563	-88.7744	0	2400	0	2400
GHCND:USW00003816	PADUCAH BARKLEY REGIONAL AIRPORT KY US	20090131	94	-22	125.9	37.0563	-88.7744	0	2400	0	2400
GHCND:USW00003816	PADUCAH BARKLEY REGIONAL AIRPORT KY US	20090201	133	33	125.9	37.0563	-88.7744	0	2400	0	2400
GHCND:USW00003816	PADUCAH BARKLEY REGIONAL AIRPORT KY US	20090202	67	-28	125.9	37.0563	-88.7744	0	2400	0	2400
GHCND:USW00003816	PADUCAH BARKLEY REGIONAL AIRPORT KY US	20090203	11	-83	125.9	37.0563	-88.7744	0	2400	0	2400
GHCND:USW00003816	PADUCAH BARKLEY REGIONAL AIRPORT KY US	20090204	-39	-111	125.9	37.0563	-88.7744	0	2400	0	2400
GHCND:USW00003816	PADUCAH BARKLEY REGIONAL AIRPORT KY US	20090205	56	-122	125.9	37.0563	-88.7744	0	2400	0	2400
GHCND:USW00003816	PADUCAH BARKLEY REGIONAL AIRPORT KY US	20090206	161	11	125.9	37.0563	-88.7744	0	2400	0	2400
GHCND:USW00003816	PADUCAH BARKLEY REGIONAL AIRPORT KY US	20090207	183	111	125.9	37.0563	-88.7744	0	2400	0	2400
GHCND:USW00003816	PADUCAH BARKLEY REGIONAL AIRPORT KY US	20090208	211	100	125.9	37.0563	-88.7744	0	2400	0	2400
GHCND:USW00003816	PADUCAH BARKLEY REGIONAL AIRPORT KY US	20090209	222	72	125.9	37.0563	-88.7744	0	2400	0	2400
GHCND:USW00003816	PADUCAH BARKLEY REGIONAL AIRPORT KY US	20090210	172	122	125.9	37.0563	-88.7744	0	2400	0	2400
GHCND:USW00003816	PADUCAH BARKLEY REGIONAL AIRPORT KY US	20090211	189	83	125.9	37.0563	-88.7744	0	2400	0	2400
GHCND:USW00003816	PADUCAH BARKLEY REGIONAL AIRPORT KY US	20090212	133	6	125.9	37.0563	-88.7744	0	2400	0	2400
GHCND:USW00003816	PADUCAH BARKLEY REGIONAL AIRPORT KY US	20090213	128	11	125.9	37.0563	-88.7744	0	2400	0	2400
GHCND:USW00003816	PADUCAH BARKLEY REGIONAL AIRPORT KY US	20090214	111	11	125.9	37.0563	-88.7744	0	2400	0	2400
GHCND:USW00003816	PADUCAH BARKLEY REGIONAL AIRPORT KY US	20090215	67	-22	125.9	37.0563	-88.7744	0	2400	0	2400
GHCND:USW00003816	PADUCAH BARKLEY REGIONAL AIRPORT KY US	20090216	61	-50	125.9	37.0563	-88.7744	0	2400	0	2400
GHCND:USW00003816	PADUCAH BARKLEY REGIONAL AIRPORT KY US	20090217	83	-44	125.9	37.0563	-88.7744	0	2400	0	2400
GHCND:USW00003816	PADUCAH BARKLEY REGIONAL AIRPORT KY US	20090218	172	22	125.9	37.0563	-88.7744	0	2400	0	2400
GHCND:USW00003816	PADUCAH BARKLEY REGIONAL AIRPORT KY US	20090219	22	-78	125.9	37.0563	-88.7744	0	2400	0	2400
GHCND:USW00003816	PADUCAH BARKLEY REGIONAL AIRPORT KY US	20090220	83	-89	125.9	37.0563	-88.7744	0	2400	0	2400
GHCND:USW00003816	PADUCAH BARKLEY REGIONAL AIRPORT KY US	20090221	72	-17	125.9	37.0563	-88.7744	0	2400	0	2400
GHCND:USW00003816	PADUCAH BARKLEY REGIONAL AIRPORT KY US	20090222	33	-56	125.9	37.0563	-88.7744	0	2400	0	2400
GHCND:USW00003816	PADUCAH BARKLEY REGIONAL AIRPORT KY US	20090223	50	-67	125.9	37.0563	-88.7744	0	2400	0	2400
GHCND:USW00003816	PADUCAH BARKLEY REGIONAL AIRPORT KY US	20090224	78	-44	125.9	37.0563	-88.7744	0	2400	0	2400
GHCND:USW00003816	PADUCAH BARKLEY REGIONAL AIRPORT KY US	20090225	122	22	125.9	37.0563	-88.7744	0	2400	0	2400
GHCND:USW00003816	PADUCAH BARKLEY REGIONAL AIRPORT KY US	20090226	200	83	125.9	37.0563	-88.7744	0	2400	0	2400
GHCND:USW00003816	PADUCAH BARKLEY REGIONAL AIRPORT KY US	20090227	183	33	125.9	37.0563	-88.7744	0	2400	0	2400
GHCND:USW00003816	PADUCAH BARKLEY REGIONAL AIRPORT KY US	20090228	33	-11	125.9	37.0563	-88.7744	0	2400	0	2400
GHCND:USW00003816	PADUCAH BARKLEY REGIONAL AIRPORT KY US	20090301	44	-39	125.9	37.0563	-88.7744	0	2400	0	2400
GHCND:USW00003816	PADUCAH BARKLEY REGIONAL AIRPORT KY US	20090302	28	-67	125.9	37.0563	-88.7744	0	2400	0	2400
GHCND:USW00003816	PADUCAH BARKLEY REGIONAL AIRPORT KY US	20090303	22	-78	125.9	37.0563	-88.7744	0	2400	0	2400
GHCND:USW00003816	PADUCAH BARKLEY REGIONAL AIRPORT KY US	20090304	144	-44	125.9	37.0563	-88.7744	0	2400	0	2400
GHCND:USW00003816	PADUCAH BARKLEY REGIONAL AIRPORT KY US	20090305	189	111	125.9	37.0563	-88.7744	0	2400	0	2400
GHCND:USW00003816	PADUCAH BARKLEY REGIONAL AIRPORT KY US	20090306	233	150	125.9	37.0563	-88.7744	0	2400	0	2400
GHCND:USW00003816	PADUCAH BARKLEY REGIONAL AIRPORT KY US	20090307	233	144	125.9	37.0563	-88.7744	0	2400	0	2400
GHCND:USW00003816	PADUCAH BARKLEY REGIONAL AIRPORT KY US	20090308	256	100	125.9	37.0563	-88.7744	0	2400	0	2400

GHCND:USW00003816	PADUCAH BARKLEY REGIONAL AIRPORT KY US	20090309	200	50	125.9	37.0563	-88.7744	0	2400	0	2400
GHCND:USW00003816	PADUCAH BARKLEY REGIONAL AIRPORT KY US	20090310	250	122	125.9	37.0563	-88.7744	0	2400	0	2400
GHCND:USW00003816	PADUCAH BARKLEY REGIONAL AIRPORT KY US	20090311	122	0	125.9	37.0563	-88.7744	0	2400	0	2400
GHCND:USW00003816	PADUCAH BARKLEY REGIONAL AIRPORT KY US	20090312	28	-6	125.9	37.0563	-88.7744	0	2400	0	2400
GHCND:USW00003816	PADUCAH BARKLEY REGIONAL AIRPORT KY US	20090313	106	0	125.9	37.0563	-88.7744	0	2400	0	2400
GHCND:USW00003816	PADUCAH BARKLEY REGIONAL AIRPORT KY US	20090314	111	44	125.9	37.0563	-88.7744	0	2400	0	2400
GHCND:USW00003816	PADUCAH BARKLEY REGIONAL AIRPORT KY US	20090315	122	83	125.9	37.0563	-88.7744	0	2400	0	2400
GHCND:USW00003816	PADUCAH BARKLEY REGIONAL AIRPORT KY US	20090316	206	72	125.9	37.0563	-88.7744	0	2400	0	2400
GHCND:USW00003816	PADUCAH BARKLEY REGIONAL AIRPORT KY US	20090317	222	33	125.9	37.0563	-88.7744	0	2400	0	2400
GHCND:USW00003816	PADUCAH BARKLEY REGIONAL AIRPORT KY US	20090318	244	50	125.9	37.0563	-88.7744	0	2400	0	2400
GHCND:USW00003816	PADUCAH BARKLEY REGIONAL AIRPORT KY US	20090319	178	56	125.9	37.0563	-88.7744	0	2400	0	2400
GHCND:USW00003816	PADUCAH BARKLEY REGIONAL AIRPORT KY US	20090320	150	0	125.9	37.0563	-88.7744	0	2400	0	2400
GHCND:USW00003816	PADUCAH BARKLEY REGIONAL AIRPORT KY US	20090321	156	11	125.9	37.0563	-88.7744	0	2400	0	2400
GHCND:USW00003816	PADUCAH BARKLEY REGIONAL AIRPORT KY US	20090322	222	89	125.9	37.0563	-88.7744	0	2400	0	2400
GHCND:USW00003816	PADUCAH BARKLEY REGIONAL AIRPORT KY US	20090323	233	117	125.9	37.0563	-88.7744	0	2400	0	2400
GHCND:USW00003816	PADUCAH BARKLEY REGIONAL AIRPORT KY US	20090324	250	144	125.9	37.0563	-88.7744	0	2400	0	2400
GHCND:USW00003816	PADUCAH BARKLEY REGIONAL AIRPORT KY US	20090325	156	83	125.9	37.0563	-88.7744	0	2400	0	2400
GHCND:USW00003816	PADUCAH BARKLEY REGIONAL AIRPORT KY US	20090326	206	89	125.9	37.0563	-88.7744	0	2400	0	2400
GHCND:USW00003816	PADUCAH BARKLEY REGIONAL AIRPORT KY US	20090327	150	100	125.9	37.0563	-88.7744	0	2400	0	2400
GHCND:USW00003816	PADUCAH BARKLEY REGIONAL AIRPORT KY US	20090328	200	50	125.9	37.0563	-88.7744	0	2400	0	2400
GHCND:USW00003816	PADUCAH BARKLEY REGIONAL AIRPORT KY US	20090329	111	6	125.9	37.0563	-88.7744	0	2400	0	2400
GHCND:USW00003816	PADUCAH BARKLEY REGIONAL AIRPORT KY US	20090330	194	-6	125.9	37.0563	-88.7744	0	2400	0	2400
GHCND:USW00003816	PADUCAH BARKLEY REGIONAL AIRPORT KY US	20090331	189	78	125.9	37.0563	-88.7744	0	2400	0	2400
GHCND:USW00003816	PADUCAH BARKLEY REGIONAL AIRPORT KY US	20090401	200	33	125.9	37.0563	-88.7744	0	2400	0	2400
GHCND:USW00003816	PADUCAH BARKLEY REGIONAL AIRPORT KY US	20090402	206	78	125.9	37.0563	-88.7744	0	2400	0	2400
GHCND:USW00003816	PADUCAH BARKLEY REGIONAL AIRPORT KY US	20090403	156	39	125.9	37.0563	-88.7744	0	2400	0	2400
GHCND:USW00003816	PADUCAH BARKLEY REGIONAL AIRPORT KY US	20090404	200	17	125.9	37.0563	-88.7744	0	2400	0	2400
GHCND:USW00003816	PADUCAH BARKLEY REGIONAL AIRPORT KY US	20090405	217	67	125.9	37.0563	-88.7744	0	2400	0	2400
GHCND:USW00003816	PADUCAH BARKLEY REGIONAL AIRPORT KY US	20090406	67	28	125.9	37.0563	-88.7744	0	2400	0	2400
GHCND:USW00003816	PADUCAH BARKLEY REGIONAL AIRPORT KY US	20090407	117	6	125.9	37.0563	-88.7744	0	2400	0	2400
GHCND:USW00003816	PADUCAH BARKLEY REGIONAL AIRPORT KY US	20090408	206	11	125.9	37.0563	-88.7744	0	2400	0	2400
GHCND:USW00003816	PADUCAH BARKLEY REGIONAL AIRPORT KY US	20090409	194	17	125.9	37.0563	-88.7744	0	2400	0	2400
GHCND:USW00003816	PADUCAH BARKLEY REGIONAL AIRPORT KY US	20090410	172	78	125.9	37.0563	-88.7744	0	2400	0	2400
GHCND:USW00003816	PADUCAH BARKLEY REGIONAL AIRPORT KY US	20090411	178	50	125.9	37.0563	-88.7744	0	2400	0	2400
GHCND:USW00003816	PADUCAH BARKLEY REGIONAL AIRPORT KY US	20090412	161	50	125.9	37.0563	-88.7744	0	2400	0	2400
GHCND:USW00003816	PADUCAH BARKLEY REGIONAL AIRPORT KY US	20090413	156	89	125.9	37.0563	-88.7744	0	2400	0	2400
GHCND:USW00003816	PADUCAH BARKLEY REGIONAL AIRPORT KY US	20090414	94	72	125.9	37.0563	-88.7744	0	2400	0	2400
GHCND:USW00003816	PADUCAH BARKLEY REGIONAL AIRPORT KY US	20090415	172	50	125.9	37.0563	-88.7744	0	2400	0	2400
GHCND:USW00003816	PADUCAH BARKLEY REGIONAL AIRPORT KY US	20090416	172	33	125.9	37.0563	-88.7744	0	2400	0	2400
GHCND:USW00003816	PADUCAH BARKLEY REGIONAL AIRPORT KY US	20090417	256	67	125.9	37.0563	-88.7744	0	2400	0	2400
GHCND:USW00003816	PADUCAH BARKLEY REGIONAL AIRPORT KY US	20090418	211	122	125.9	37.0563	-88.7744	0	2400	0	2400
GHCND:USW00003816	PADUCAH BARKLEY REGIONAL AIRPORT KY US	20090419	228	133	125.9	37.0563	-88.7744	0	2400	0	2400
GHCND:USW00003816	PADUCAH BARKLEY REGIONAL AIRPORT KY US	20090420	194	100	125.9	37.0563	-88.7744	0	2400	0	2400
GHCND:USW00003816	PADUCAH BARKLEY REGIONAL AIRPORT KY US	20090421	178	50	125.9	37.0563	-88.7744	0	2400	0	2400
GHCND:USW00003816	PADUCAH BARKLEY REGIONAL AIRPORT KY US	20090422	222	61	125.9	37.0563	-88.7744	0	2400	0	2400
GHCND:USW00003816	PADUCAH BARKLEY REGIONAL AIRPORT KY US	20090423	294	83	125.9	37.0563	-88.7744	0	2400	0	2400
GHCND:USW00003816	PADUCAH BARKLEY REGIONAL AIRPORT KY US	20090424	294	189	125.9	37.0563	-88.7744	0	2400	0	2400
GHCND:USW00003816	PADUCAH BARKLEY REGIONAL AIRPORT KY US	20090425	289	194	125.9	37.0563	-88.7744	0	2400	0	2400
GHCND:USW00003816	PADUCAH BARKLEY REGIONAL AIRPORT KY US	20090426	294	200	125.9	37.0563	-88.7744	0	2400	0	2400
GHCND:USW00003816	PADUCAH BARKLEY REGIONAL AIRPORT KY US	20090427	289	189	125.9	37.0563	-88.7744	0	2400	0	2400
GHCND:USW00003816	PADUCAH BARKLEY REGIONAL AIRPORT KY US	20090428	233	178	125.9	37.0563	-88.7744	0	2400	0	2400
GHCND:USW00003816	PADUCAH BARKLEY REGIONAL AIRPORT KY US	20090429	272	172	125.9	37.0563	-88.7744	0	2400	0	2400
GHCND:USW00003816	PADUCAH BARKLEY REGIONAL AIRPORT KY US	20090430	244	172	125.9	37.0563	-88.7744	0	2400	0	2400
GHCND:USW00003816	PADUCAH BARKLEY REGIONAL AIRPORT KY US	20090501	228	133	125.9	37.0563	-88.7744	0	2400	0	2400
GHCND:USW00003816	PADUCAH BARKLEY REGIONAL AIRPORT KY US	20090502	150	111	125.9	37.0563	-88.7744	0	2400	0	2400
GHCND:USW00003816	PADUCAH BARKLEY REGIONAL AIRPORT KY US	20090503	150	133	125.9	37.0563	-88.7744	0	2400	0	2400
GHCND:USW00003816	PADUCAH BARKLEY REGIONAL AIRPORT KY US	20090504	189	128	125.9	37.0563	-88.7744	0	2400	0	2400
GHCND:USW00003816	PADUCAH BARKLEY REGIONAL AIRPORT KY US	20090505	228	111	125.9	37.0563	-88.7744	0	2400	0	2400
GHCND:USW00003816	PADUCAH BARKLEY REGIONAL AIRPORT KY US	20090506	233	156	125.9	37.0563	-88.7744	0	2400	0	2400
GHCND:USW00003816	PADUCAH BARKLEY REGIONAL AIRPORT KY US	20090507	278	183	125.9	37.0563	-88.7744	0	2400	0	2400
GHCND:USW00003816	PADUCAH BARKLEY REGIONAL AIRPORT KY US	20090508	244	161	125.9	37.0563	-88.7744	0	2400	0	2400
GHCND:USW00003816	PADUCAH BARKLEY REGIONAL AIRPORT KY US	20090509	222	139	125.9	37.0563	-88.7744	0	2400	0	2400
GHCND:USW00003816	PADUCAH BARKLEY REGIONAL AIRPORT KY US	20090510	233	111	125.9	37.0563	-88.7744	0	2400	0	2400
GHCND:USW00003816	PADUCAH BARKLEY REGIONAL AIRPORT KY US	20090511	228	111	125.9	37.0563	-88.7744	0	2400	0	2400
GHCND:USW00003816	PADUCAH BARKLEY REGIONAL AIRPORT KY US	20090512	244	89	125.9	37.0563	-88.7744	0	2400	0	2400
GHCND:USW00003816	PADUCAH BARKLEY REGIONAL AIRPORT KY US	20090513	278	183	125.9	37.0563	-88.7744	0	2400	0	2400
GHCND:USW00003816	PADUCAH BARKLEY REGIONAL AIRPORT KY US	20090514	256	172	125.9	37.0563	-88.7744	0	2400	0	2400
GHCND:USW00003816	PADUCAH BARKLEY REGIONAL AIRPORT KY US	20090515	300	172	125.9	37.0563	-88.7744	0	2400	0	2400
GHCND:USW00003816	PADUCAH BARKLEY REGIONAL AIRPORT KY US	20090516	239	122	125.9	37.0563	-88.7744	0	2400	0	2400
GHCND:USW00003816	PADUCAH BARKLEY REGIONAL AIRPORT KY US	20090517	200	100	125.9	37.0563	-88.7744	0	2400	0	2400
GHCND:USW00003816	PADUCAH BARKLEY REGIONAL AIRPORT KY US	20090518	217	61	125.9	37.0563	-88.7744	0	2400	0	2400
GHCND:USW00003816	PADUCAH BARKLEY REGIONAL AIRPORT KY US	20090519	250	72	125.9	37.0563	-88.7744	0	2400	0	2400
GHCND:USW00003816	PADUCAH BARKLEY REGIONAL AIRPORT KY US	20090520	278	83	125.9	37.0563	-88.7744	0	2400	0	2400
GHCND:USW00003816	PADUCAH BARKLEY REGIONAL AIRPORT KY US	20090521	300	150	125.9	37.0563	-88.7744	0	2400	0	2400
GHCND:USW00003816	PADUCAH BARKLEY REGIONAL AIRPORT KY US	20090522	289	156	125.9	37.0563	-88.7744	0	2400	0	2400
GHCND:USW00003816	PADUCAH BARKLEY REGIONAL AIRPORT KY US	20090523	294	194	125.9	37.0563	-88.7744	0	2400	0	2400
GHCND:USW00003816	PADUCAH BARKLEY REGIONAL AIRPORT KY US	20090524	239	194	125.9	37.0563	-88.7744	0	2400	0	2400
GHCND:USW00003816	PADUCAH BARKLEY REGIONAL AIRPORT KY US	20090525	283	194	125.9	37.0563	-88.7744	0	2400	0	2400
GHCND:USW00003816	PADUCAH BARKLEY REGIONAL AIRPORT KY US	20090526	272	200	125.9	37.0563	-88.7744	0	2400	0	2400
GHCND:USW00003816	PADUCAH BARKLEY REGIONAL AIRPORT KY US	20090527	306	200	125.9	37.0563	-88.7744	0	2400	0	2400
GHCND:USW00003816	PADUCAH BARKLEY REGIONAL AIRPORT KY US	20090528	256	167	125.9	37.0563	-88.7744	0	2400	0	2400
GHCND:USW00003816	PADUCAH BARKLEY REGIONAL AIRPORT KY US	20090529	239	150	125.9	37.0563	-88.7744	0	2400	0	2400
GHCND:USW00003816	PADUCAH BARKLEY REGIONAL AIRPORT KY US	20090530	300	167	125.9	37.0563	-88.7744	0	2400	0	2400
GHCND:USW00003816	PADUCAH BARKLEY REGIONAL AIRPORT KY US	20090531	300	178	125.9	37.0563	-88.7744	0	2400	0	2400
GHCND:USW00003816	PADUCAH BARKLEY REGIONAL AIRPORT KY US	20090601	333	167	125.9	37.0563	-88.7744	0	2400	0	2400
GHCND:USW00003816	PADUCAH BARKLEY REGIONAL AIRPORT KY US	20090602	328	200	125.9	37.0563	-88.7744	0	2400	0	2400
GHCND:USW00003816	PADUCAH BARKLEY REGIONAL AIRPORT KY US	20090603	300	167	125.9	37.0563	-88.7744	0	2400	0	2400
GHCND:USW00003816	PADUCAH BARKLEY REGIONAL AIRPORT KY US	20090604	194	139	125.9	37.0563	-88.7744	0	2400	0	2400
GHCND:USW00003816	PADUCAH BARKLEY REGIONAL AIRPORT KY US	20090605	272	106	125.9	37.0563	-88.7744	0	2400	0	2400
GHCND:USW00003816	PADUCAH BARKLEY REGIONAL AIRPORT KY US	20090606	272	117	125.9	37.0563	-88.7744	0	2400	0	2400
GHCND:USW00003816	PADUCAH BARKLEY REGIONAL AIRPORT KY US	20090607	306	172	125.9	37.0563	-88.7744	0	2400	0	2400
GHCND:USW00003816	PADUCAH BARKLEY REGIONAL AIRPORT KY US	20090608	300	183	125.9	37.0563	-88.7744	0	2400	0	2400
GHCND:USW00003816	PADUCAH BARKLEY REGIONAL AIRPORT KY US	20090609	294	183	125.9	37.0563	-88.7744	0	2400	0	2400
GHCND:USW00003816	PADUCAH BARKLEY REGIONAL AIRPORT KY US	20090610	311	222	125.9	37.0563	-88.7744	0	2400	0	2400
GHCND:USW00003816	PADUCAH BARKLEY REGIONAL AIRPORT KY US	20090611	311	206	125.9	37.0563	-88.7744	0	2400	0	2400
GHCND:USW00003816	PADUCAH BARKLEY REGIONAL AIRPORT KY US	20090612	267	183	125.9	37.0563	-88.7744	0	2400	0	2400
GHCND:USW00003816	PADUCAH BARKLEY REGIONAL AIRPORT KY US	20090613	306	183	125.9	37.0563	-88.7744	0	2400	0	2400
GHCND:USW00003816	PADUCAH BARKLEY REGIONAL AIRPORT KY US	20090614	306	200	125.9	37.0563	-88.7744	0	2400	0	2400
GHCND:USW00003816	PADUCAH BARKLEY REGIONAL AIRPORT KY US	20090615	244	200	125.9	37.0563	-88.7744	0	2400	0	2400
GHCND:USW00003816	PADUCAH BARKLEY REGIONAL AIRPORT KY US	20090616	278	183	125.9	37.0563	-88.7744	0	2400	0	2400
GHCND:USW00003816	PADUCAH BARKLEY REGIONAL AIRPORT KY US	20090617	339	233	125.9	37.0563	-88.7744	0	2400	0	2400
GHCND:USW00003816	PADUCAH BARKLEY REGIONAL AIRPORT KY US	20090618	361	217	125.9	37.0563	-88.7744	0	2400	0	2400
GHCND:USW00003816	PADUCAH BARKLEY REGIONAL AIRPORT KY US	20090619	344	244	125.9	37.0563	-88.7744	0	2400	0	2400
GHCND:USW00003816	PADUCAH BARKLEY REGIONAL AIRPORT KY US	20090620	350	250	125.9	37.0563	-88.7744	0	2400	0	2400
GHCND:USW00003816	PADUCAH BARKLEY REGIONAL AIRPORT KY US	20090621	350	239	125.9	37.0563	-88.7744	0	2400	0	2400
GHCND:USW00003816	PADUCAH BARKLEY REGIONAL AIRPORT KY US	20090622	361	239	125.9	37.0563	-88.7744	0	2400	0	2400
GHCND:USW00003816	PADUCAH BARKLEY REGIONAL AIRPORT KY US	20090623	350	233	125.9	37.0563	-88.7744	0	2400	0	2400
GHCND:USW00003816	PADUCAH BARKLEY REGIONAL AIRPORT KY US	20090624	344	228	125.9	37.0563	-88.7744	0	2400	0	2400
GHCND:USW00003816	PADUCAH BARKLEY REGIONAL AIRPORT KY US	20090625	350	228	125.9	37.0563	-88.7744	0	2400	0	2400
GHCND:USW00003816	PADUCAH BARKLEY REGIONAL AIRPORT KY US	20090626	356	244	125.9	37.0563	-88.7744	0	2400	0	2400
GHCND:USW00003816	PADUCAH BARKLEY REGIONAL AIRPORT KY US	20090627	367	233	125.9	37.0563	-88.7744	0	2400	0	2400
GHCND:USW00003816	PADUCAH BARKLEY REGIONAL AIRPORT KY US	20090628	328	183	125.9	37.0563	-88.7744	0	2400	0	2400
GHCND:USW00003816	PADUCAH BARKLEY REGIONAL AIRPORT KY US	20090629	328	156	125.9	37.0563	-88.7744	0	2400	0	2400
GHCND:USW00003816	PADUCAH BARKLEY REGIONAL AIRPORT KY US	20090630	333	194	125.9	37.0563	-88.7744	0	2400	0	2400
GHCND:USW00003816	PADUCAH BARKLEY REGIONAL AIRPORT KY US	20090701	289	167	125.9	37.0563	-88.7744	0	2400	0	2400
GHCND:USW00003816	PADUCAH BARKLEY REGIONAL AIRPORT KY US	20090702	289	183	125.9	37.0563	-88.7744	0	2400	0	2400
GHCND:USW00003816	PADUCAH BARKLEY REGIONAL AIRPORT KY US	20090703	311	161	125.9	37.0563	-88.7744	0	2400	0	2400
GHCND:USW00003816	PADUCAH BARKLEY REGIONAL AIRPORT KY US	20090704	272	200	125.9	37.0563	-88.7744	0	2400	0	2400
GHCND:USW00003816	PADUCAH BARKLEY REGIONAL AIRPORT KY US	20090705	261	211	125.9	37.0563	-88.7744	0	2400	0	2400
GHCND:USW00003816	PADUCAH BARKLEY REGIONAL AIRPORT KY US	20090706	300	183	125.9	37.0563	-88.7744	0	2400	0	2400
GHCND:USW00003816	PADUCAH BARKLEY REGIONAL AIRPORT KY US	20090707	311	167	125.9	37.0563	-88.7744	0	2400	0	2400
GHCND:USW00003816	PADUCAH BARKLEY REGIONAL AIRPORT KY US	20090708	317	178	125.9	37.0563	-88.7744	0	2400	0	2400
GHCND:USW00003816	PADUCAH BARKLEY REGIONAL AIRPORT KY US	20090709	339	194	125.9	37.0563	-88.7744	0	2400	0	2400
GHCND:USW00003816	PADUCAH BARKLEY REGIONAL AIRPORT KY US	20090710	317	233	125.9	37.0563	-88.7744	0	2400	0	2400

GHCND:USW00003816	PADUCAH BARKLEY REGIONAL AIRPORT KY US	20090711	294	222	125.9	37.0563	-88.7744	0	2400	0	2400
GHCND:USW00003816	PADUCAH BARKLEY REGIONAL AIRPORT KY US	20090712	294	206	125.9	37.0563	-88.7744	0	2400	0	2400
GHCND:USW00003816	PADUCAH BARKLEY REGIONAL AIRPORT KY US	20090713	289	189	125.9	37.0563	-88.7744	0	2400	0	2400
GHCND:USW00003816	PADUCAH BARKLEY REGIONAL AIRPORT KY US	20090714	306	172	125.9	37.0563	-88.7744	0	2400	0	2400
GHCND:USW00003816	PADUCAH BARKLEY REGIONAL AIRPORT KY US	20090715	333	217	125.9	37.0563	-88.7744	0	2400	0	2400
GHCND:USW00003816	PADUCAH BARKLEY REGIONAL AIRPORT KY US	20090716	294	206	125.9	37.0563	-88.7744	0	2400	0	2400
GHCND:USW00003816	PADUCAH BARKLEY REGIONAL AIRPORT KY US	20090717	256	167	125.9	37.0563	-88.7744	0	2400	0	2400
GHCND:USW00003816	PADUCAH BARKLEY REGIONAL AIRPORT KY US	20090718	239	144	125.9	37.0563	-88.7744	0	2400	0	2400
GHCND:USW00003816	PADUCAH BARKLEY REGIONAL AIRPORT KY US	20090719	267	150	125.9	37.0563	-88.7744	0	2400	0	2400
GHCND:USW00003816	PADUCAH BARKLEY REGIONAL AIRPORT KY US	20090720	278	156	125.9	37.0563	-88.7744	0	2400	0	2400
GHCND:USW00003816	PADUCAH BARKLEY REGIONAL AIRPORT KY US	20090721	233	161	125.9	37.0563	-88.7744	0	2400	0	2400
GHCND:USW00003816	PADUCAH BARKLEY REGIONAL AIRPORT KY US	20090722	244	183	125.9	37.0563	-88.7744	0	2400	0	2400
GHCND:USW00003816	PADUCAH BARKLEY REGIONAL AIRPORT KY US	20090723	283	167	125.9	37.0563	-88.7744	0	2400	0	2400
GHCND:USW00003816	PADUCAH BARKLEY REGIONAL AIRPORT KY US	20090724	311	194	125.9	37.0563	-88.7744	0	2400	0	2400
GHCND:USW00003816	PADUCAH BARKLEY REGIONAL AIRPORT KY US	20090725	294	228	125.9	37.0563	-88.7744	0	2400	0	2400
GHCND:USW00003816	PADUCAH BARKLEY REGIONAL AIRPORT KY US	20090726	300	200	125.9	37.0563	-88.7744	0	2400	0	2400
GHCND:USW00003816	PADUCAH BARKLEY REGIONAL AIRPORT KY US	20090727	311	183	125.9	37.0563	-88.7744	0	2400	0	2400
GHCND:USW00003816	PADUCAH BARKLEY REGIONAL AIRPORT KY US	20090728	261	206	125.9	37.0563	-88.7744	0	2400	0	2400
GHCND:USW00003816	PADUCAH BARKLEY REGIONAL AIRPORT KY US	20090729	278	194	125.9	37.0563	-88.7744	0	2400	0	2400
GHCND:USW00003816	PADUCAH BARKLEY REGIONAL AIRPORT KY US	20090730	272	217	125.9	37.0563	-88.7744	0	2400	0	2400
GHCND:USW00003816	PADUCAH BARKLEY REGIONAL AIRPORT KY US	20090731	289	189	125.9	37.0563	-88.7744	0	2400	0	2400
GHCND:USW00003816	PADUCAH BARKLEY REGIONAL AIRPORT KY US	20090801	283	183	125.9	37.0563	-88.7744	0	2400	0	2400
GHCND:USW00003816	PADUCAH BARKLEY REGIONAL AIRPORT KY US	20090802	283	178	125.9	37.0563	-88.7744	0	2400	0	2400
GHCND:USW00003816	PADUCAH BARKLEY REGIONAL AIRPORT KY US	20090803	311	183	125.9	37.0563	-88.7744	0	2400	0	2400
GHCND:USW00003816	PADUCAH BARKLEY REGIONAL AIRPORT KY US	20090804	328	206	125.9	37.0563	-88.7744	0	2400	0	2400
GHCND:USW00003816	PADUCAH BARKLEY REGIONAL AIRPORT KY US	20090805	289	194	125.9	37.0563	-88.7744	0	2400	0	2400
GHCND:USW00003816	PADUCAH BARKLEY REGIONAL AIRPORT KY US	20090806	306	189	125.9	37.0563	-88.7744	0	2400	0	2400
GHCND:USW00003816	PADUCAH BARKLEY REGIONAL AIRPORT KY US	20090807	311	189	125.9	37.0563	-88.7744	0	2400	0	2400
GHCND:USW00003816	PADUCAH BARKLEY REGIONAL AIRPORT KY US	20090808	322	222	125.9	37.0563	-88.7744	0	2400	0	2400
GHCND:USW00003816	PADUCAH BARKLEY REGIONAL AIRPORT KY US	20090809	317	239	125.9	37.0563	-88.7744	0	2400	0	2400
GHCND:USW00003816	PADUCAH BARKLEY REGIONAL AIRPORT KY US	20090810	328	228	125.9	37.0563	-88.7744	0	2400	0	2400
GHCND:USW00003816	PADUCAH BARKLEY REGIONAL AIRPORT KY US	20090811	283	206	125.9	37.0563	-88.7744	0	2400	0	2400
GHCND:USW00003816	PADUCAH BARKLEY REGIONAL AIRPORT KY US	20090812	294	161	125.9	37.0563	-88.7744	0	2400	0	2400
GHCND:USW00003816	PADUCAH BARKLEY REGIONAL AIRPORT KY US	20090813	300	150	125.9	37.0563	-88.7744	0	2400	0	2400
GHCND:USW00003816	PADUCAH BARKLEY REGIONAL AIRPORT KY US	20090814	322	172	125.9	37.0563	-88.7744	0	2400	0	2400
GHCND:USW00003816	PADUCAH BARKLEY REGIONAL AIRPORT KY US	20090815	322	178	125.9	37.0563	-88.7744	0	2400	0	2400
GHCND:USW00003816	PADUCAH BARKLEY REGIONAL AIRPORT KY US	20090816	322	222	125.9	37.0563	-88.7744	0	2400	0	2400
GHCND:USW00003816	PADUCAH BARKLEY REGIONAL AIRPORT KY US	20090817	306	217	125.9	37.0563	-88.7744	0	2400	0	2400
GHCND:USW00003816	PADUCAH BARKLEY REGIONAL AIRPORT KY US	20090818	317	217	125.9	37.0563	-88.7744	0	2400	0	2400
GHCND:USW00003816	PADUCAH BARKLEY REGIONAL AIRPORT KY US	20090819	306	217	125.9	37.0563	-88.7744	0	2400	0	2400
GHCND:USW00003816	PADUCAH BARKLEY REGIONAL AIRPORT KY US	20090820	261	194	125.9	37.0563	-88.7744	0	2400	0	2400
GHCND:USW00003816	PADUCAH BARKLEY REGIONAL AIRPORT KY US	20090821	283	189	125.9	37.0563	-88.7744	0	2400	0	2400
GHCND:USW00003816	PADUCAH BARKLEY REGIONAL AIRPORT KY US	20090822	250	133	125.9	37.0563	-88.7744	0	2400	0	2400
GHCND:USW00003816	PADUCAH BARKLEY REGIONAL AIRPORT KY US	20090823	250	128	125.9	37.0563	-88.7744	0	2400	0	2400
GHCND:USW00003816	PADUCAH BARKLEY REGIONAL AIRPORT KY US	20090824	267	122	125.9	37.0563	-88.7744	0	2400	0	2400
GHCND:USW00003816	PADUCAH BARKLEY REGIONAL AIRPORT KY US	20090825	300	128	125.9	37.0563	-88.7744	0	2400	0	2400
GHCND:USW00003816	PADUCAH BARKLEY REGIONAL AIRPORT KY US	20090826	328	172	125.9	37.0563	-88.7744	0	2400	0	2400
GHCND:USW00003816	PADUCAH BARKLEY REGIONAL AIRPORT KY US	20090827	311	172	125.9	37.0563	-88.7744	0	2400	0	2400
GHCND:USW00003816	PADUCAH BARKLEY REGIONAL AIRPORT KY US	20090828	306	178	125.9	37.0563	-88.7744	0	2400	0	2400
GHCND:USW00003816	PADUCAH BARKLEY REGIONAL AIRPORT KY US	20090829	283	194	125.9	37.0563	-88.7744	0	2400	0	2400
GHCND:USW00003816	PADUCAH BARKLEY REGIONAL AIRPORT KY US	20090830	244	144	125.9	37.0563	-88.7744	0	2400	0	2400
GHCND:USW00003816	PADUCAH BARKLEY REGIONAL AIRPORT KY US	20090831	244	122	125.9	37.0563	-88.7744	0	2400	0	2400
GHCND:USW00003816	PADUCAH BARKLEY REGIONAL AIRPORT KY US	20090901	256	128	125.9	37.0563	-88.7744	0	2400	0	2400
GHCND:USW00003816	PADUCAH BARKLEY REGIONAL AIRPORT KY US	20090902	278	122	125.9	37.0563	-88.7744	0	2400	0	2400
GHCND:USW00003816	PADUCAH BARKLEY REGIONAL AIRPORT KY US	20090903	283	150	125.9	37.0563	-88.7744	0	2400	0	2400
GHCND:USW00003816	PADUCAH BARKLEY REGIONAL AIRPORT KY US	20090904	294	150	125.9	37.0563	-88.7744	0	2400	0	2400
GHCND:USW00003816	PADUCAH BARKLEY REGIONAL AIRPORT KY US	20090905	294	172	125.9	37.0563	-88.7744	0	2400	0	2400
GHCND:USW00003816	PADUCAH BARKLEY REGIONAL AIRPORT KY US	20090906	261	183	125.9	37.0563	-88.7744	0	2400	0	2400
GHCND:USW00003816	PADUCAH BARKLEY REGIONAL AIRPORT KY US	20090907	300	178	125.9	37.0563	-88.7744	0	2400	0	2400
GHCND:USW00003816	PADUCAH BARKLEY REGIONAL AIRPORT KY US	20090908	294	189	125.9	37.0563	-88.7744	0	2400	0	2400
GHCND:USW00003816	PADUCAH BARKLEY REGIONAL AIRPORT KY US	20090909	289	167	125.9	37.0563	-88.7744	0	2400	0	2400
GHCND:USW00003816	PADUCAH BARKLEY REGIONAL AIRPORT KY US	20090910	300	156	125.9	37.0563	-88.7744	0	2400	0	2400
GHCND:USW00003816	PADUCAH BARKLEY REGIONAL AIRPORT KY US	20090911	300	161	125.9	37.0563	-88.7744	0	2400	0	2400
GHCND:USW00003816	PADUCAH BARKLEY REGIONAL AIRPORT KY US	20090912	289	172	125.9	37.0563	-88.7744	0	2400	0	2400
GHCND:USW00003816	PADUCAH BARKLEY REGIONAL AIRPORT KY US	20090913	261	139	125.9	37.0563	-88.7744	0	2400	0	2400
GHCND:USW00003816	PADUCAH BARKLEY REGIONAL AIRPORT KY US	20090914	283	156	125.9	37.0563	-88.7744	0	2400	0	2400
GHCND:USW00003816	PADUCAH BARKLEY REGIONAL AIRPORT KY US	20090915	278	211	125.9	37.0563	-88.7744	0	2400	0	2400
GHCND:USW00003816	PADUCAH BARKLEY REGIONAL AIRPORT KY US	20090916	283	206	125.9	37.0563	-88.7744	0	2400	0	2400
GHCND:USW00003816	PADUCAH BARKLEY REGIONAL AIRPORT KY US	20090917	256	183	125.9	37.0563	-88.7744	0	2400	0	2400
GHCND:USW00003816	PADUCAH BARKLEY REGIONAL AIRPORT KY US	20090918	283	172	125.9	37.0563	-88.7744	0	2400	0	2400
GHCND:USW00003816	PADUCAH BARKLEY REGIONAL AIRPORT KY US	20090919	261	189	125.9	37.0563	-88.7744	0	2400	0	2400
GHCND:USW00003816	PADUCAH BARKLEY REGIONAL AIRPORT KY US	20090920	261	211	125.9	37.0563	-88.7744	0	2400	0	2400
GHCND:USW00003816	PADUCAH BARKLEY REGIONAL AIRPORT KY US	20090921	289	217	125.9	37.0563	-88.7744	0	2400	0	2400
GHCND:USW00003816	PADUCAH BARKLEY REGIONAL AIRPORT KY US	20090922	289	206	125.9	37.0563	-88.7744	0	2400	0	2400
GHCND:USW00003816	PADUCAH BARKLEY REGIONAL AIRPORT KY US	20090923	261	211	125.9	37.0563	-88.7744	0	2400	0	2400
GHCND:USW00003816	PADUCAH BARKLEY REGIONAL AIRPORT KY US	20090924	233	206	125.9	37.0563	-88.7744	0	2400	0	2400
GHCND:USW00003816	PADUCAH BARKLEY REGIONAL AIRPORT KY US	20090925	250	183	125.9	37.0563	-88.7744	0	2400	0	2400
GHCND:USW00003816	PADUCAH BARKLEY REGIONAL AIRPORT KY US	20090926	278	128	125.9	37.0563	-88.7744	0	2400	0	2400
GHCND:USW00003816	PADUCAH BARKLEY REGIONAL AIRPORT KY US	20090927	267	128	125.9	37.0563	-88.7744	0	2400	0	2400
GHCND:USW00003816	PADUCAH BARKLEY REGIONAL AIRPORT KY US	20090928	239	117	125.9	37.0563	-88.7744	0	2400	0	2400
GHCND:USW00003816	PADUCAH BARKLEY REGIONAL AIRPORT KY US	20090929	200	83	125.9	37.0563	-88.7744	0	2400	0	2400
GHCND:USW00003816	PADUCAH BARKLEY REGIONAL AIRPORT KY US	20090930	222	61	125.9	37.0563	-88.7744	0	2400	0	2400
GHCND:USW00003816	PADUCAH BARKLEY REGIONAL AIRPORT KY US	20091001	250	100	125.9	37.0563	-88.7744	0	2400	0	2400
GHCND:USW00003816	PADUCAH BARKLEY REGIONAL AIRPORT KY US	20091002	211	106	125.9	37.0563	-88.7744	0	2400	0	2400
GHCND:USW00003816	PADUCAH BARKLEY REGIONAL AIRPORT KY US	20091003	200	89	125.9	37.0563	-88.7744	0	2400	0	2400
GHCND:USW00003816	PADUCAH BARKLEY REGIONAL AIRPORT KY US	20091004	139	67	125.9	37.0563	-88.7744	0	2400	0	2400
GHCND:USW00003816	PADUCAH BARKLEY REGIONAL AIRPORT KY US	20091005	200	78	125.9	37.0563	-88.7744	0	2400	0	2400
GHCND:USW00003816	PADUCAH BARKLEY REGIONAL AIRPORT KY US	20091006	183	150	125.9	37.0563	-88.7744	0	2400	0	2400
GHCND:USW00003816	PADUCAH BARKLEY REGIONAL AIRPORT KY US	20091007	194	83	125.9	37.0563	-88.7744	0	2400	0	2400
GHCND:USW00003816	PADUCAH BARKLEY REGIONAL AIRPORT KY US	20091008	250	122	125.9	37.0563	-88.7744	0	2400	0	2400
GHCND:USW00003816	PADUCAH BARKLEY REGIONAL AIRPORT KY US	20091009	189	94	125.9	37.0563	-88.7744	0	2400	0	2400
GHCND:USW00003816	PADUCAH BARKLEY REGIONAL AIRPORT KY US	20091010	156	50	125.9	37.0563	-88.7744	0	2400	0	2400
GHCND:USW00003816	PADUCAH BARKLEY REGIONAL AIRPORT KY US	20091011	161	39	125.9	37.0563	-88.7744	0	2400	0	2400
GHCND:USW00003816	PADUCAH BARKLEY REGIONAL AIRPORT KY US	20091012	211	78	125.9	37.0563	-88.7744	0	2400	0	2400
GHCND:USW00003816	PADUCAH BARKLEY REGIONAL AIRPORT KY US	20091013	150	100	125.9	37.0563	-88.7744	0	2400	0	2400
GHCND:USW00003816	PADUCAH BARKLEY REGIONAL AIRPORT KY US	20091014	117	94	125.9	37.0563	-88.7744	0	2400	0	2400
GHCND:USW00003816	PADUCAH BARKLEY REGIONAL AIRPORT KY US	20091015	111	83	125.9	37.0563	-88.7744	0	2400	0	2400
GHCND:USW00003816	PADUCAH BARKLEY REGIONAL AIRPORT KY US	20091016	89	61	125.9	37.0563	-88.7744	0	2400	0	2400
GHCND:USW00003816	PADUCAH BARKLEY REGIONAL AIRPORT KY US	20091017	117	28	125.9	37.0563	-88.7744	0	2400	0	2400
GHCND:USW00003816	PADUCAH BARKLEY REGIONAL AIRPORT KY US	20091018	150	-6	125.9	37.0563	-88.7744	0	2400	0	2400
GHCND:USW00003816	PADUCAH BARKLEY REGIONAL AIRPORT KY US	20091019	189	28	125.9	37.0563	-88.7744	0	2400	0	2400
GHCND:USW00003816	PADUCAH BARKLEY REGIONAL AIRPORT KY US	20091020	211	83	125.9	37.0563	-88.7744	0	2400	0	2400
GHCND:USW00003816	PADUCAH BARKLEY REGIONAL AIRPORT KY US	20091021	206	67	125.9	37.0563	-88.7744	0	2400	0	2400
GHCND:USW00003816	PADUCAH BARKLEY REGIONAL AIRPORT KY US	20091022	200	133	125.9	37.0563	-88.7744	0	2400	0	2400
GHCND:USW00003816	PADUCAH BARKLEY REGIONAL AIRPORT KY US	20091023	194	94	125.9	37.0563	-88.7744	0	2400	0	2400
GHCND:USW00003816	PADUCAH BARKLEY REGIONAL AIRPORT KY US	20091024	156	72	125.9	37.0563	-88.7744	0	2400	0	2400
GHCND:USW00003816	PADUCAH BARKLEY REGIONAL AIRPORT KY US	20091025	194	61	125.9	37.0563	-88.7744	0	2400	0	2400
GHCND:USW00003816	PADUCAH BARKLEY REGIONAL AIRPORT KY US	20091026	211	56	125.9	37.0563	-88.7744	0	2400	0	2400
GHCND:USW00003816	PADUCAH BARKLEY REGIONAL AIRPORT KY US	20091027	133	122	125.9	37.0563	-88.7744	0	2400	0	2400
GHCND:USW00003816	PADUCAH BARKLEY REGIONAL AIRPORT KY US	20091028	144	78	125.9	37.0563	-88.7744	0	2400	0	2400
GHCND:USW00003816	PADUCAH BARKLEY REGIONAL AIRPORT KY US	20091029	206	72	125.9	37.0563	-88.7744	0	2400	0	2400
GHCND:USW00003816	PADUCAH BARKLEY REGIONAL AIRPORT KY US	20091030	222	111	125.9	37.0563	-88.7744	0	2400	0	2400
GHCND:USW00003816	PADUCAH BARKLEY REGIONAL AIRPORT KY US	20091031	150	50	125.9	37.0563	-88.7744	0	2400	0	2400
GHCND:USW00003816	PADUCAH BARKLEY REGIONAL AIRPORT KY US	20091101	156	6	125.9	37.0563	-88.7744	0	2400	0	2400
GHCND:USW00003816	PADUCAH BARKLEY REGIONAL AIRPORT KY US	20091102	206	22	125.9	37.0563	-88.7744	0	2400	0	2400
GHCND:USW00003816	PADUCAH BARKLEY REGIONAL AIRPORT KY US	20091103	156	22	125.9	37.0563	-88.7744	0	2400	0	2400
GHCND:USW00003816	PADUCAH BARKLEY REGIONAL AIRPORT KY US	20091104	200	28	125.9	37.0563	-88.7744	0	2400	0	2400
GHCND:USW00003816	PADUCAH BARKLEY REGIONAL AIRPORT KY US	20091105	156	28	125.9	37.0563	-88.7744	0	2400	0	2400
GHCND:USW00003816	PADUCAH BARKLEY REGIONAL AIRPORT KY US	20091106	206	22	125.9	37.0563	-88.7744	0	2400	0	2400
GHCND:USW00003816	PADUCAH BARKLEY REGIONAL AIRPORT KY US	20091107	233	122	125.9	37.0563	-88.7744	0	2400	0	2400
GHCND:USW00003816	PADUCAH BARKLEY REGIONAL AIRPORT KY US	20091108	228	94	125.9	37.0563	-88.7744	0	2400	0	2400
GHCND:USW00003816	PADUCAH BARKLEY REGIONAL AIRPORT KY US	20091109	222	106	125.9	37.0563	-88.7744	0	2400	0	2400
GHCND:USW00003816	PADUCAH BARKLEY REGIONAL AIRPORT KY US	20091110	228	106	125.9	37.0563	-88.7744	0	2400	0	2400
GHCND:USW00003816	PADUCAH BARKLEY REGIONAL AIRPORT KY US	20091111	183	50	125.9	37.0563	-88.7744	0	2400	0	2400

GHCND:USW00003816	PADUCAH BARKLEY REGIONAL AIRPORT KY US	20091112	161	6	125.9	37.0563	-88.7744	0	2400	0	2400
GHCND:USW00003816	PADUCAH BARKLEY REGIONAL AIRPORT KY US	20091113	178	6	125.9	37.0563	-88.7744	0	2400	0	2400
GHCND:USW00003816	PADUCAH BARKLEY REGIONAL AIRPORT KY US	20091114	211	39	125.9	37.0563	-88.7744	0	2400	0	2400
GHCND:USW00003816	PADUCAH BARKLEY REGIONAL AIRPORT KY US	20091115	228	111	125.9	37.0563	-88.7744	0	2400	0	2400
GHCND:USW00003816	PADUCAH BARKLEY REGIONAL AIRPORT KY US	20091116	167	111	125.9	37.0563	-88.7744	0	2400	0	2400
GHCND:USW00003816	PADUCAH BARKLEY REGIONAL AIRPORT KY US	20091117	111	56	125.9	37.0563	-88.7744	0	2400	0	2400
GHCND:USW00003816	PADUCAH BARKLEY REGIONAL AIRPORT KY US	20091118	83	61	125.9	37.0563	-88.7744	0	2400	0	2400
GHCND:USW00003816	PADUCAH BARKLEY REGIONAL AIRPORT KY US	20091119	150	39	125.9	37.0563	-88.7744	0	2400	0	2400
GHCND:USW00003816	PADUCAH BARKLEY REGIONAL AIRPORT KY US	20091120	178	17	125.9	37.0563	-88.7744	0	2400	0	2400
GHCND:USW00003816	PADUCAH BARKLEY REGIONAL AIRPORT KY US	20091121	183	28	125.9	37.0563	-88.7744	0	2400	0	2400
GHCND:USW00003816	PADUCAH BARKLEY REGIONAL AIRPORT KY US	20091122	144	39	125.9	37.0563	-88.7744	0	2400	0	2400
GHCND:USW00003816	PADUCAH BARKLEY REGIONAL AIRPORT KY US	20091123	111	39	125.9	37.0563	-88.7744	0	2400	0	2400
GHCND:USW00003816	PADUCAH BARKLEY REGIONAL AIRPORT KY US	20091124	161	72	125.9	37.0563	-88.7744	0	2400	0	2400
GHCND:USW00003816	PADUCAH BARKLEY REGIONAL AIRPORT KY US	20091125	133	44	125.9	37.0563	-88.7744	0	2400	0	2400
GHCND:USW00003816	PADUCAH BARKLEY REGIONAL AIRPORT KY US	20091126	72	-22	125.9	37.0563	-88.7744	0	2400	0	2400
GHCND:USW00003816	PADUCAH BARKLEY REGIONAL AIRPORT KY US	20091127	106	-22	125.9	37.0563	-88.7744	0	2400	0	2400
GHCND:USW00003816	PADUCAH BARKLEY REGIONAL AIRPORT KY US	20091128	200	22	125.9	37.0563	-88.7744	0	2400	0	2400
GHCND:USW00003816	PADUCAH BARKLEY REGIONAL AIRPORT KY US	20091129	139	67	125.9	37.0563	-88.7744	0	2400	0	2400
GHCND:USW00003816	PADUCAH BARKLEY REGIONAL AIRPORT KY US	20091130	83	-17	125.9	37.0563	-88.7744	0	2400	0	2400
GHCND:USW00003816	PADUCAH BARKLEY REGIONAL AIRPORT KY US	20091201	100	0	125.9	37.0563	-88.7744	0	2400	0	2400
GHCND:USW00003816	PADUCAH BARKLEY REGIONAL AIRPORT KY US	20091202	61	28	125.9	37.0563	-88.7744	0	2400	0	2400
GHCND:USW00003816	PADUCAH BARKLEY REGIONAL AIRPORT KY US	20091203	50	-28	125.9	37.0563	-88.7744	0	2400	0	2400
GHCND:USW00003816	PADUCAH BARKLEY REGIONAL AIRPORT KY US	20091204	22	-61	125.9	37.0563	-88.7744	0	2400	0	2400
GHCND:USW00003816	PADUCAH BARKLEY REGIONAL AIRPORT KY US	20091205	33	-83	125.9	37.0563	-88.7744	0	2400	0	2400
GHCND:USW00003816	PADUCAH BARKLEY REGIONAL AIRPORT KY US	20091206	39	-72	125.9	37.0563	-88.7744	0	2400	0	2400
GHCND:USW00003816	PADUCAH BARKLEY REGIONAL AIRPORT KY US	20091207	67	11	125.9	37.0563	-88.7744	0	2400	0	2400
GHCND:USW00003816	PADUCAH BARKLEY REGIONAL AIRPORT KY US	20091208	128	28	125.9	37.0563	-88.7744	0	2400	0	2400
GHCND:USW00003816	PADUCAH BARKLEY REGIONAL AIRPORT KY US	20091209	111	-67	125.9	37.0563	-88.7744	0	2400	0	2400
GHCND:USW00003816	PADUCAH BARKLEY REGIONAL AIRPORT KY US	20091210	-17	-83	125.9	37.0563	-88.7744	0	2400	0	2400
GHCND:USW00003816	PADUCAH BARKLEY REGIONAL AIRPORT KY US	20091211	39	-83	125.9	37.0563	-88.7744	0	2400	0	2400
GHCND:USW00003816	PADUCAH BARKLEY REGIONAL AIRPORT KY US	20091212	61	-33	125.9	37.0563	-88.7744	0	2400	0	2400
GHCND:USW00003816	PADUCAH BARKLEY REGIONAL AIRPORT KY US	20091213	89	56	125.9	37.0563	-88.7744	0	2400	0	2400
GHCND:USW00003816	PADUCAH BARKLEY REGIONAL AIRPORT KY US	20091214	139	56	125.9	37.0563	-88.7744	0	2400	0	2400
GHCND:USW00003816	PADUCAH BARKLEY REGIONAL AIRPORT KY US	20091215	56	-56	125.9	37.0563	-88.7744	0	2400	0	2400
GHCND:USW00003816	PADUCAH BARKLEY REGIONAL AIRPORT KY US	20091216	33	-78	125.9	37.0563	-88.7744	0	2400	0	2400
GHCND:USW00003816	PADUCAH BARKLEY REGIONAL AIRPORT KY US	20091217	78	-61	125.9	37.0563	-88.7744	0	2400	0	2400
GHCND:USW00003816	PADUCAH BARKLEY REGIONAL AIRPORT KY US	20091218	111	11	125.9	37.0563	-88.7744	0	2400	0	2400
GHCND:USW00003816	PADUCAH BARKLEY REGIONAL AIRPORT KY US	20091219	44	-6	125.9	37.0563	-88.7744	0	2400	0	2400
GHCND:USW00003816	PADUCAH BARKLEY REGIONAL AIRPORT KY US	20091220	-6	-39	125.9	37.0563	-88.7744	0	2400	0	2400
GHCND:USW00003816	PADUCAH BARKLEY REGIONAL AIRPORT KY US	20091221	17	-56	125.9	37.0563	-88.7744	0	2400	0	2400
GHCND:USW00003816	PADUCAH BARKLEY REGIONAL AIRPORT KY US	20091222	128	-11	125.9	37.0563	-88.7744	0	2400	0	2400
GHCND:USW00003816	PADUCAH BARKLEY REGIONAL AIRPORT KY US	20091223	139	72	125.9	37.0563	-88.7744	0	2400	0	2400
GHCND:USW00003816	PADUCAH BARKLEY REGIONAL AIRPORT KY US	20091224	150	78	125.9	37.0563	-88.7744	0	2400	0	2400
GHCND:USW00003816	PADUCAH BARKLEY REGIONAL AIRPORT KY US	20091225	117	-17	125.9	37.0563	-88.7744	0	2400	0	2400
GHCND:USW00003816	PADUCAH BARKLEY REGIONAL AIRPORT KY US	20091226	39	-22	125.9	37.0563	-88.7744	0	2400	0	2400
GHCND:USW00003816	PADUCAH BARKLEY REGIONAL AIRPORT KY US	20091227	22	-56	125.9	37.0563	-88.7744	0	2400	0	2400
GHCND:USW00003816	PADUCAH BARKLEY REGIONAL AIRPORT KY US	20091228	11	-72	125.9	37.0563	-88.7744	0	2400	0	2400
GHCND:USW00003816	PADUCAH BARKLEY REGIONAL AIRPORT KY US	20091229	22	-39	125.9	37.0563	-88.7744	0	2400	0	2400
GHCND:USW00003816	PADUCAH BARKLEY REGIONAL AIRPORT KY US	20091230	50	-11	125.9	37.0563	-88.7744	0	2400	0	2400
GHCND:USW00003816	PADUCAH BARKLEY REGIONAL AIRPORT KY US	20091231	50	-33	125.9	37.0563	-88.7744	0	2400	0	2400
GHCND:USW00003816	PADUCAH BARKLEY REGIONAL AIRPORT KY US	20100101	-11	-78	125.9	37.0563	-88.7744	0	2400	0	2400
GHCND:USW00003816	PADUCAH BARKLEY REGIONAL AIRPORT KY US	20100102	-39	-111	125.9	37.0563	-88.7744	0	2400	0	2400
GHCND:USW00003816	PADUCAH BARKLEY REGIONAL AIRPORT KY US	20100103	-50	-111	125.9	37.0563	-88.7744	0	2400	0	2400
GHCND:USW00003816	PADUCAH BARKLEY REGIONAL AIRPORT KY US	20100104	-39	-133	125.9	37.0563	-88.7744	0	2400	0	2400
GHCND:USW00003816	PADUCAH BARKLEY REGIONAL AIRPORT KY US	20100105	-44	-133	125.9	37.0563	-88.7744	0	2400	0	2400
GHCND:USW00003816	PADUCAH BARKLEY REGIONAL AIRPORT KY US	20100106	-6	-133	125.9	37.0563	-88.7744	0	2400	0	2400
GHCND:USW00003816	PADUCAH BARKLEY REGIONAL AIRPORT KY US	20100107	-17	-106	125.9	37.0563	-88.7744	0	2400	0	2400
GHCND:USW00003816	PADUCAH BARKLEY REGIONAL AIRPORT KY US	20100108	-89	-128	125.9	37.0563	-88.7744	0	2400	0	2400
GHCND:USW00003816	PADUCAH BARKLEY REGIONAL AIRPORT KY US	20100109	-61	-139	125.9	37.0563	-88.7744	0	2400	0	2400
GHCND:USW00003816	PADUCAH BARKLEY REGIONAL AIRPORT KY US	20100110	-50	-172	125.9	37.0563	-88.7744	0	2400	0	2400
GHCND:USW00003816	PADUCAH BARKLEY REGIONAL AIRPORT KY US	20100111	22	-72	125.9	37.0563	-88.7744	0	2400	0	2400
GHCND:USW00003816	PADUCAH BARKLEY REGIONAL AIRPORT KY US	20100112	28	-83	125.9	37.0563	-88.7744	0	2400	0	2400
GHCND:USW00003816	PADUCAH BARKLEY REGIONAL AIRPORT KY US	20100113	67	-89	125.9	37.0563	-88.7744	0	2400	0	2400
GHCND:USW00003816	PADUCAH BARKLEY REGIONAL AIRPORT KY US	20100114	122	-67	125.9	37.0563	-88.7744	0	2400	0	2400
GHCND:USW00003816	PADUCAH BARKLEY REGIONAL AIRPORT KY US	20100115	133	0	125.9	37.0563	-88.7744	0	2400	0	2400
GHCND:USW00003816	PADUCAH BARKLEY REGIONAL AIRPORT KY US	20100116	111	0	125.9	37.0563	-88.7744	0	2400	0	2400
GHCND:USW00003816	PADUCAH BARKLEY REGIONAL AIRPORT KY US	20100117	89	-22	125.9	37.0563	-88.7744	0	2400	0	2400
GHCND:USW00003816	PADUCAH BARKLEY REGIONAL AIRPORT KY US	20100118	133	-33	125.9	37.0563	-88.7744	0	2400	0	2400
GHCND:USW00003816	PADUCAH BARKLEY REGIONAL AIRPORT KY US	20100119	156	0	125.9	37.0563	-88.7744	0	2400	0	2400
GHCND:USW00003816	PADUCAH BARKLEY REGIONAL AIRPORT KY US	20100120	139	100	125.9	37.0563	-88.7744	0	2400	0	2400
GHCND:USW00003816	PADUCAH BARKLEY REGIONAL AIRPORT KY US	20100121	133	56	125.9	37.0563	-88.7744	0	2400	0	2400
GHCND:USW00003816	PADUCAH BARKLEY REGIONAL AIRPORT KY US	20100122	67	28	125.9	37.0563	-88.7744	0	2400	0	2400
GHCND:USW00003816	PADUCAH BARKLEY REGIONAL AIRPORT KY US	20100123	128	56	125.9	37.0563	-88.7744	0	2400	0	2400
GHCND:USW00003816	PADUCAH BARKLEY REGIONAL AIRPORT KY US	20100124	128	39	125.9	37.0563	-88.7744	0	2400	0	2400
GHCND:USW00003816	PADUCAH BARKLEY REGIONAL AIRPORT KY US	20100125	39	-11	125.9	37.0563	-88.7744	0	2400	0	2400
GHCND:USW00003816	PADUCAH BARKLEY REGIONAL AIRPORT KY US	20100126	11	-61	125.9	37.0563	-88.7744	0	2400	0	2400
GHCND:USW00003816	PADUCAH BARKLEY REGIONAL AIRPORT KY US	20100127	50	-61	125.9	37.0563	-88.7744	0	2400	0	2400
GHCND:USW00003816	PADUCAH BARKLEY REGIONAL AIRPORT KY US	20100128	28	-44	125.9	37.0563	-88.7744	0	2400	0	2400
GHCND:USW00003816	PADUCAH BARKLEY REGIONAL AIRPORT KY US	20100129	-44	-67	125.9	37.0563	-88.7744	0	2400	0	2400
GHCND:USW00003816	PADUCAH BARKLEY REGIONAL AIRPORT KY US	20100130	-22	-128	125.9	37.0563	-88.7744	0	2400	0	2400
GHCND:USW00003816	PADUCAH BARKLEY REGIONAL AIRPORT KY US	20100131	11	-161	125.9	37.0563	-88.7744	0	2400	0	2400
GHCND:USW00003816	PADUCAH BARKLEY REGIONAL AIRPORT KY US	20100201	50	-111	125.9	37.0563	-88.7744	0	2400	0	2400
GHCND:USW00003816	PADUCAH BARKLEY REGIONAL AIRPORT KY US	20100202	33	-33	125.9	37.0563	-88.7744	0	2400	0	2400
GHCND:USW00003816	PADUCAH BARKLEY REGIONAL AIRPORT KY US	20100203	56	-33	125.9	37.0563	-88.7744	0	2400	0	2400
GHCND:USW00003816	PADUCAH BARKLEY REGIONAL AIRPORT KY US	20100204	44	-6	125.9	37.0563	-88.7744	0	2400	0	2400
GHCND:USW00003816	PADUCAH BARKLEY REGIONAL AIRPORT KY US	20100205	61	0	125.9	37.0563	-88.7744	0	2400	0	2400
GHCND:USW00003816	PADUCAH BARKLEY REGIONAL AIRPORT KY US	20100206	6	-39	125.9	37.0563	-88.7744	0	2400	0	2400
GHCND:USW00003816	PADUCAH BARKLEY REGIONAL AIRPORT KY US	20100207	28	-56	125.9	37.0563	-88.7744	0	2400	0	2400
GHCND:USW00003816	PADUCAH BARKLEY REGIONAL AIRPORT KY US	20100208	22	-28	125.9	37.0563	-88.7744	0	2400	0	2400
GHCND:USW00003816	PADUCAH BARKLEY REGIONAL AIRPORT KY US	20100209	-11	-72	125.9	37.0563	-88.7744	0	2400	0	2400
GHCND:USW00003816	PADUCAH BARKLEY REGIONAL AIRPORT KY US	20100210	11	-72	125.9	37.0563	-88.7744	0	2400	0	2400
GHCND:USW00003816	PADUCAH BARKLEY REGIONAL AIRPORT KY US	20100211	22	-94	125.9	37.0563	-88.7744	0	2400	0	2400
GHCND:USW00003816	PADUCAH BARKLEY REGIONAL AIRPORT KY US	20100212	33	-67	125.9	37.0563	-88.7744	0	2400	0	2400
GHCND:USW00003816	PADUCAH BARKLEY REGIONAL AIRPORT KY US	20100213	22	-22	125.9	37.0563	-88.7744	0	2400	0	2400
GHCND:USW00003816	PADUCAH BARKLEY REGIONAL AIRPORT KY US	20100214	33	-39	125.9	37.0563	-88.7744	0	2400	0	2400
GHCND:USW00003816	PADUCAH BARKLEY REGIONAL AIRPORT KY US	20100215	-33	-61	125.9	37.0563	-88.7744	0	2400	0	2400
GHCND:USW00003816	PADUCAH BARKLEY REGIONAL AIRPORT KY US	20100216	-6	-50	125.9	37.0563	-88.7744	0	2400	0	2400
GHCND:USW00003816	PADUCAH BARKLEY REGIONAL AIRPORT KY US	20100217	44	-67	125.9	37.0563	-88.7744	0	2400	0	2400
GHCND:USW00003816	PADUCAH BARKLEY REGIONAL AIRPORT KY US	20100218	72	-50	125.9	37.0563	-88.7744	0	2400	0	2400
GHCND:USW00003816	PADUCAH BARKLEY REGIONAL AIRPORT KY US	20100219	117	-56	125.9	37.0563	-88.7744	0	2400	0	2400
GHCND:USW00003816	PADUCAH BARKLEY REGIONAL AIRPORT KY US	20100220	167	28	125.9	37.0563	-88.7744	0	2400	0	2400
GHCND:USW00003816	PADUCAH BARKLEY REGIONAL AIRPORT KY US	20100221	183	33	125.9	37.0563	-88.7744	0	2400	0	2400
GHCND:USW00003816	PADUCAH BARKLEY REGIONAL AIRPORT KY US	20100222	83	22	125.9	37.0563	-88.7744	0	2400	0	2400
GHCND:USW00003816	PADUCAH BARKLEY REGIONAL AIRPORT KY US	20100223	50	-50	125.9	37.0563	-88.7744	0	2400	0	2400
GHCND:USW00003816	PADUCAH BARKLEY REGIONAL AIRPORT KY US	20100224	6	-56	125.9	37.0563	-88.7744	0	2400	0	2400
GHCND:USW00003816	PADUCAH BARKLEY REGIONAL AIRPORT KY US	20100225	33	-78	125.9	37.0563	-88.7744	0	2400	0	2400
GHCND:USW00003816	PADUCAH BARKLEY REGIONAL AIRPORT KY US	20100226	72	-72	125.9	37.0563	-88.7744	0	2400	0	2400
GHCND:USW00003816	PADUCAH BARKLEY REGIONAL AIRPORT KY US	20100227	89	-50	125.9	37.0563	-88.7744	0	2400	0	2400
GHCND:USW00003816	PADUCAH BARKLEY REGIONAL AIRPORT KY US	20100228	100	-22	125.9	37.0563	-88.7744	0	2400	0	2400
GHCND:USW00003816	PADUCAH BARKLEY REGIONAL AIRPORT KY US	20100301	67	-6	125.9	37.0563	-88.7744	0	2400	0	2400
GHCND:USW00003816	PADUCAH BARKLEY REGIONAL AIRPORT KY US	20100302	56	-17	125.9	37.0563	-88.7744	0	2400	0	2400
GHCND:USW00003816	PADUCAH BARKLEY REGIONAL AIRPORT KY US	20100303	67	-33	125.9	37.0563	-88.7744	0	2400	0	2400
GHCND:USW00003816	PADUCAH BARKLEY REGIONAL AIRPORT KY US	20100304	94	-56	125.9	37.0563	-88.7744	0	2400	0	2400
GHCND:USW00003816	PADUCAH BARKLEY REGIONAL AIRPORT KY US	20100305	122	-61	125.9	37.0563	-88.7744	0	2400	0	2400
GHCND:USW00003816	PADUCAH BARKLEY REGIONAL AIRPORT KY US	20100306	144	-50	125.9	37.0563	-88.7744	0	2400	0	2400
GHCND:USW00003816	PADUCAH BARKLEY REGIONAL AIRPORT KY US	20100307	189	-11	125.9	37.0563	-88.7744	0	2400	0	2400
GHCND:USW00003816	PADUCAH BARKLEY REGIONAL AIRPORT KY US	20100308	200	44	125.9	37.0563	-88.7744	0	2400	0	2400
GHCND:USW00003816	PADUCAH BARKLEY REGIONAL AIRPORT KY US	20100309	161	78	125.9	37.0563	-88.7744	0	2400	0	2400
GHCND:USW00003816	PADUCAH BARKLEY REGIONAL AIRPORT KY US	20100310	233	139	125.9	37.0563	-88.7744	0	2400	0	2400
GHCND:USW00003816	PADUCAH BARKLEY REGIONAL AIRPORT KY US	20100311	200	106	125.9	37.0563	-88.7744	0	2400	0	2400
GHCND:USW00003816	PADUCAH BARKLEY REGIONAL AIRPORT KY US	20100312	106	61	125.9	37.0563	-88.7744	0	2400	0	2400
GHCND:USW00003816	PADUCAH BARKLEY REGIONAL AIRPORT KY US	20100313	89	50	125.9	37.0563	-88.7744	0	2400	0	2400
GHCND:USW00003816	PADUCAH BARKLEY REGIONAL AIRPORT KY US	20100314	94	61	125.9	37.0563	-88.7744	0	2400	0	2400
GHCND:USW00003816	PADUCAH BARKLEY REGIONAL AIRPORT KY US	20100315	94	50	125.9	37.0563	-88.7744	0	2400	0	2400

GHCND:USW00003816	PADUCAH BARKLEY REGIONAL AIRPORT KY US	20100316	122	56	125.9	37.0563	-88.7744	0	2400	0	2400
GHCND:USW00003816	PADUCAH BARKLEY REGIONAL AIRPORT KY US	20100317	144	72	125.9	37.0563	-88.7744	0	2400	0	2400
GHCND:USW00003816	PADUCAH BARKLEY REGIONAL AIRPORT KY US	20100318	183	61	125.9	37.0563	-88.7744	0	2400	0	2400
GHCND:USW00003816	PADUCAH BARKLEY REGIONAL AIRPORT KY US	20100319	194	28	125.9	37.0563	-88.7744	0	2400	0	2400
GHCND:USW00003816	PADUCAH BARKLEY REGIONAL AIRPORT KY US	20100320	211	72	125.9	37.0563	-88.7744	0	2400	0	2400
GHCND:USW00003816	PADUCAH BARKLEY REGIONAL AIRPORT KY US	20100321	133	44	125.9	37.0563	-88.7744	0	2400	0	2400
GHCND:USW00003816	PADUCAH BARKLEY REGIONAL AIRPORT KY US	20100322	72	28	125.9	37.0563	-88.7744	0	2400	0	2400
GHCND:USW00003816	PADUCAH BARKLEY REGIONAL AIRPORT KY US	20100323	178	6	125.9	37.0563	-88.7744	0	2400	0	2400
GHCND:USW00003816	PADUCAH BARKLEY REGIONAL AIRPORT KY US	20100324	206	33	125.9	37.0563	-88.7744	0	2400	0	2400
GHCND:USW00003816	PADUCAH BARKLEY REGIONAL AIRPORT KY US	20100325	161	50	125.9	37.0563	-88.7744	0	2400	0	2400
GHCND:USW00003816	PADUCAH BARKLEY REGIONAL AIRPORT KY US	20100326	128	11	125.9	37.0563	-88.7744	0	2400	0	2400
GHCND:USW00003816	PADUCAH BARKLEY REGIONAL AIRPORT KY US	20100327	189	17	125.9	37.0563	-88.7744	0	2400	0	2400
GHCND:USW00003816	PADUCAH BARKLEY REGIONAL AIRPORT KY US	20100328	117	83	125.9	37.0563	-88.7744	0	2400	0	2400
GHCND:USW00003816	PADUCAH BARKLEY REGIONAL AIRPORT KY US	20100329	156	33	125.9	37.0563	-88.7744	0	2400	0	2400
GHCND:USW00003816	PADUCAH BARKLEY REGIONAL AIRPORT KY US	20100330	194	6	125.9	37.0563	-88.7744	0	2400	0	2400
GHCND:USW00003816	PADUCAH BARKLEY REGIONAL AIRPORT KY US	20100331	250	100	125.9	37.0563	-88.7744	0	2400	0	2400
GHCND:USW00003816	PADUCAH BARKLEY REGIONAL AIRPORT KY US	20100401	267	150	125.9	37.0563	-88.7744	0	2400	0	2400
GHCND:USW00003816	PADUCAH BARKLEY REGIONAL AIRPORT KY US	20100402	261	150	125.9	37.0563	-88.7744	0	2400	0	2400
GHCND:USW00003816	PADUCAH BARKLEY REGIONAL AIRPORT KY US	20100403	211	94	125.9	37.0563	-88.7744	0	2400	0	2400
GHCND:USW00003816	PADUCAH BARKLEY REGIONAL AIRPORT KY US	20100404	267	67	125.9	37.0563	-88.7744	0	2400	0	2400
GHCND:USW00003816	PADUCAH BARKLEY REGIONAL AIRPORT KY US	20100405	283	183	125.9	37.0563	-88.7744	0	2400	0	2400
GHCND:USW00003816	PADUCAH BARKLEY REGIONAL AIRPORT KY US	20100406	267	183	125.9	37.0563	-88.7744	0	2400	0	2400
GHCND:USW00003816	PADUCAH BARKLEY REGIONAL AIRPORT KY US	20100407	222	144	125.9	37.0563	-88.7744	0	2400	0	2400
GHCND:USW00003816	PADUCAH BARKLEY REGIONAL AIRPORT KY US	20100408	156	44	125.9	37.0563	-88.7744	0	2400	0	2400
GHCND:USW00003816	PADUCAH BARKLEY REGIONAL AIRPORT KY US	20100409	189	28	125.9	37.0563	-88.7744	0	2400	0	2400
GHCND:USW00003816	PADUCAH BARKLEY REGIONAL AIRPORT KY US	20100410	228	44	125.9	37.0563	-88.7744	0	2400	0	2400
GHCND:USW00003816	PADUCAH BARKLEY REGIONAL AIRPORT KY US	20100411	250	61	125.9	37.0563	-88.7744	0	2400	0	2400
GHCND:USW00003816	PADUCAH BARKLEY REGIONAL AIRPORT KY US	20100412	267	83	125.9	37.0563	-88.7744	0	2400	0	2400
GHCND:USW00003816	PADUCAH BARKLEY REGIONAL AIRPORT KY US	20100413	289	89	125.9	37.0563	-88.7744	0	2400	0	2400
GHCND:USW00003816	PADUCAH BARKLEY REGIONAL AIRPORT KY US	20100414	289	106	125.9	37.0563	-88.7744	0	2400	0	2400
GHCND:USW00003816	PADUCAH BARKLEY REGIONAL AIRPORT KY US	20100415	283	122	125.9	37.0563	-88.7744	0	2400	0	2400
GHCND:USW00003816	PADUCAH BARKLEY REGIONAL AIRPORT KY US	20100416	283	133	125.9	37.0563	-88.7744	0	2400	0	2400
GHCND:USW00003816	PADUCAH BARKLEY REGIONAL AIRPORT KY US	20100417	200	89	125.9	37.0563	-88.7744	0	2400	0	2400
GHCND:USW00003816	PADUCAH BARKLEY REGIONAL AIRPORT KY US	20100418	194	28	125.9	37.0563	-88.7744	0	2400	0	2400
GHCND:USW00003816	PADUCAH BARKLEY REGIONAL AIRPORT KY US	20100419	183	50	125.9	37.0563	-88.7744	0	2400	0	2400
GHCND:USW00003816	PADUCAH BARKLEY REGIONAL AIRPORT KY US	20100420	217	78	125.9	37.0563	-88.7744	0	2400	0	2400
GHCND:USW00003816	PADUCAH BARKLEY REGIONAL AIRPORT KY US	20100421	228	50	125.9	37.0563	-88.7744	0	2400	0	2400
GHCND:USW00003816	PADUCAH BARKLEY REGIONAL AIRPORT KY US	20100422	233	150	125.9	37.0563	-88.7744	0	2400	0	2400
GHCND:USW00003816	PADUCAH BARKLEY REGIONAL AIRPORT KY US	20100423	261	144	125.9	37.0563	-88.7744	0	2400	0	2400
GHCND:USW00003816	PADUCAH BARKLEY REGIONAL AIRPORT KY US	20100424	228	144	125.9	37.0563	-88.7744	0	2400	0	2400
GHCND:USW00003816	PADUCAH BARKLEY REGIONAL AIRPORT KY US	20100425	178	122	125.9	37.0563	-88.7744	0	2400	0	2400
GHCND:USW00003816	PADUCAH BARKLEY REGIONAL AIRPORT KY US	20100426	172	111	125.9	37.0563	-88.7744	0	2400	0	2400
GHCND:USW00003816	PADUCAH BARKLEY REGIONAL AIRPORT KY US	20100427	161	56	125.9	37.0563	-88.7744	0	2400	0	2400
GHCND:USW00003816	PADUCAH BARKLEY REGIONAL AIRPORT KY US	20100428	206	39	125.9	37.0563	-88.7744	0	2400	0	2400
GHCND:USW00003816	PADUCAH BARKLEY REGIONAL AIRPORT KY US	20100429	261	111	125.9	37.0563	-88.7744	0	2400	0	2400
GHCND:USW00003816	PADUCAH BARKLEY REGIONAL AIRPORT KY US	20100430	261	178	125.9	37.0563	-88.7744	0	2400	0	2400
GHCND:USW00003816	PADUCAH BARKLEY REGIONAL AIRPORT KY US	20100501	228	178	125.9	37.0563	-88.7744	0	2400	0	2400
GHCND:USW00003816	PADUCAH BARKLEY REGIONAL AIRPORT KY US	20100502	250	167	125.9	37.0563	-88.7744	0	2400	0	2400
GHCND:USW00003816	PADUCAH BARKLEY REGIONAL AIRPORT KY US	20100503	261	117	125.9	37.0563	-88.7744	0	2400	0	2400
GHCND:USW00003816	PADUCAH BARKLEY REGIONAL AIRPORT KY US	20100504	272	117	125.9	37.0563	-88.7744	0	2400	0	2400
GHCND:USW00003816	PADUCAH BARKLEY REGIONAL AIRPORT KY US	20100505	294	178	125.9	37.0563	-88.7744	0	2400	0	2400
GHCND:USW00003816	PADUCAH BARKLEY REGIONAL AIRPORT KY US	20100506	261	150	125.9	37.0563	-88.7744	0	2400	0	2400
GHCND:USW00003816	PADUCAH BARKLEY REGIONAL AIRPORT KY US	20100507	300	150	125.9	37.0563	-88.7744	0	2400	0	2400
GHCND:USW00003816	PADUCAH BARKLEY REGIONAL AIRPORT KY US	20100508	183	83	125.9	37.0563	-88.7744	0	2400	0	2400
GHCND:USW00003816	PADUCAH BARKLEY REGIONAL AIRPORT KY US	20100509	172	56	125.9	37.0563	-88.7744	0	2400	0	2400
GHCND:USW00003816	PADUCAH BARKLEY REGIONAL AIRPORT KY US	20100510	144	72	125.9	37.0563	-88.7744	0	2400	0	2400
GHCND:USW00003816	PADUCAH BARKLEY REGIONAL AIRPORT KY US	20100511	250	128	125.9	37.0563	-88.7744	0	2400	0	2400
GHCND:USW00003816	PADUCAH BARKLEY REGIONAL AIRPORT KY US	20100512	278	206	125.9	37.0563	-88.7744	0	2400	0	2400
GHCND:USW00003816	PADUCAH BARKLEY REGIONAL AIRPORT KY US	20100513	289	211	125.9	37.0563	-88.7744	0	2400	0	2400
GHCND:USW00003816	PADUCAH BARKLEY REGIONAL AIRPORT KY US	20100514	256	167	125.9	37.0563	-88.7744	0	2400	0	2400
GHCND:USW00003816	PADUCAH BARKLEY REGIONAL AIRPORT KY US	20100515	244	172	125.9	37.0563	-88.7744	0	2400	0	2400
GHCND:USW00003816	PADUCAH BARKLEY REGIONAL AIRPORT KY US	20100516	239	167	125.9	37.0563	-88.7744	0	2400	0	2400
GHCND:USW00003816	PADUCAH BARKLEY REGIONAL AIRPORT KY US	20100517	239	139	125.9	37.0563	-88.7744	0	2400	0	2400
GHCND:USW00003816	PADUCAH BARKLEY REGIONAL AIRPORT KY US	20100518	217	117	125.9	37.0563	-88.7744	0	2400	0	2400
GHCND:USW00003816	PADUCAH BARKLEY REGIONAL AIRPORT KY US	20100519	228	100	125.9	37.0563	-88.7744	0	2400	0	2400
GHCND:USW00003816	PADUCAH BARKLEY REGIONAL AIRPORT KY US	20100520	200	139	125.9	37.0563	-88.7744	0	2400	0	2400
GHCND:USW00003816	PADUCAH BARKLEY REGIONAL AIRPORT KY US	20100521	261	156	125.9	37.0563	-88.7744	0	2400	0	2400
GHCND:USW00003816	PADUCAH BARKLEY REGIONAL AIRPORT KY US	20100522	294	133	125.9	37.0563	-88.7744	0	2400	0	2400
GHCND:USW00003816	PADUCAH BARKLEY REGIONAL AIRPORT KY US	20100523	328	206	125.9	37.0563	-88.7744	0	2400	0	2400
GHCND:USW00003816	PADUCAH BARKLEY REGIONAL AIRPORT KY US	20100524	317	200	125.9	37.0563	-88.7744	0	2400	0	2400
GHCND:USW00003816	PADUCAH BARKLEY REGIONAL AIRPORT KY US	20100525	311	178	125.9	37.0563	-88.7744	0	2400	0	2400
GHCND:USW00003816	PADUCAH BARKLEY REGIONAL AIRPORT KY US	20100526	317	189	125.9	37.0563	-88.7744	0	2400	0	2400
GHCND:USW00003816	PADUCAH BARKLEY REGIONAL AIRPORT KY US	20100527	311	189	125.9	37.0563	-88.7744	0	2400	0	2400
GHCND:USW00003816	PADUCAH BARKLEY REGIONAL AIRPORT KY US	20100528	294	183	125.9	37.0563	-88.7744	0	2400	0	2400
GHCND:USW00003816	PADUCAH BARKLEY REGIONAL AIRPORT KY US	20100529	306	183	125.9	37.0563	-88.7744	0	2400	0	2400
GHCND:USW00003816	PADUCAH BARKLEY REGIONAL AIRPORT KY US	20100530	300	189	125.9	37.0563	-88.7744	0	2400	0	2400
GHCND:USW00003816	PADUCAH BARKLEY REGIONAL AIRPORT KY US	20100531	294	183	125.9	37.0563	-88.7744	0	2400	0	2400
GHCND:USW00003816	PADUCAH BARKLEY REGIONAL AIRPORT KY US	20100601	317	183	125.9	37.0563	-88.7744	0	2400	0	2400
GHCND:USW00003816	PADUCAH BARKLEY REGIONAL AIRPORT KY US	20100602	317	217	125.9	37.0563	-88.7744	0	2400	0	2400
GHCND:USW00003816	PADUCAH BARKLEY REGIONAL AIRPORT KY US	20100603	317	206	125.9	37.0563	-88.7744	0	2400	0	2400
GHCND:USW00003816	PADUCAH BARKLEY REGIONAL AIRPORT KY US	20100604	317	189	125.9	37.0563	-88.7744	0	2400	0	2400
GHCND:USW00003816	PADUCAH BARKLEY REGIONAL AIRPORT KY US	20100605	317	228	125.9	37.0563	-88.7744	0	2400	0	2400
GHCND:USW00003816	PADUCAH BARKLEY REGIONAL AIRPORT KY US	20100606	278	167	125.9	37.0563	-88.7744	0	2400	0	2400
GHCND:USW00003816	PADUCAH BARKLEY REGIONAL AIRPORT KY US	20100607	300	150	125.9	37.0563	-88.7744	0	2400	0	2400
GHCND:USW00003816	PADUCAH BARKLEY REGIONAL AIRPORT KY US	20100608	300	178	125.9	37.0563	-88.7744	0	2400	0	2400
GHCND:USW00003816	PADUCAH BARKLEY REGIONAL AIRPORT KY US	20100609	322	217	125.9	37.0563	-88.7744	0	2400	0	2400
GHCND:USW00003816	PADUCAH BARKLEY REGIONAL AIRPORT KY US	20100610	306	222	125.9	37.0563	-88.7744	0	2400	0	2400
GHCND:USW00003816	PADUCAH BARKLEY REGIONAL AIRPORT KY US	20100611	306	233	125.9	37.0563	-88.7744	0	2400	0	2400
GHCND:USW00003816	PADUCAH BARKLEY REGIONAL AIRPORT KY US	20100612	339	244	125.9	37.0563	-88.7744	0	2400	0	2400
GHCND:USW00003816	PADUCAH BARKLEY REGIONAL AIRPORT KY US	20100613	333	222	125.9	37.0563	-88.7744	0	2400	0	2400
GHCND:USW00003816	PADUCAH BARKLEY REGIONAL AIRPORT KY US	20100614	317	233	125.9	37.0563	-88.7744	0	2400	0	2400
GHCND:USW00003816	PADUCAH BARKLEY REGIONAL AIRPORT KY US	20100615	333	222	125.9	37.0563	-88.7744	0	2400	0	2400
GHCND:USW00003816	PADUCAH BARKLEY REGIONAL AIRPORT KY US	20100616	317	222	125.9	37.0563	-88.7744	0	2400	0	2400
GHCND:USW00003816	PADUCAH BARKLEY REGIONAL AIRPORT KY US	20100617	294	211	125.9	37.0563	-88.7744	0	2400	0	2400
GHCND:USW00003816	PADUCAH BARKLEY REGIONAL AIRPORT KY US	20100618	333	211	125.9	37.0563	-88.7744	0	2400	0	2400
GHCND:USW00003816	PADUCAH BARKLEY REGIONAL AIRPORT KY US	20100619	322	211	125.9	37.0563	-88.7744	0	2400	0	2400
GHCND:USW00003816	PADUCAH BARKLEY REGIONAL AIRPORT KY US	20100620	344	211	125.9	37.0563	-88.7744	0	2400	0	2400
GHCND:USW00003816	PADUCAH BARKLEY REGIONAL AIRPORT KY US	20100621	344	217	125.9	37.0563	-88.7744	0	2400	0	2400
GHCND:USW00003816	PADUCAH BARKLEY REGIONAL AIRPORT KY US	20100622	344	228	125.9	37.0563	-88.7744	0	2400	0	2400
GHCND:USW00003816	PADUCAH BARKLEY REGIONAL AIRPORT KY US	20100623	328	250	125.9	37.0563	-88.7744	0	2400	0	2400
GHCND:USW00003816	PADUCAH BARKLEY REGIONAL AIRPORT KY US	20100624	306	228	125.9	37.0563	-88.7744	0	2400	0	2400
GHCND:USW00003816	PADUCAH BARKLEY REGIONAL AIRPORT KY US	20100625	322	206	125.9	37.0563	-88.7744	0	2400	0	2400
GHCND:USW00003816	PADUCAH BARKLEY REGIONAL AIRPORT KY US	20100626	333	211	125.9	37.0563	-88.7744	0	2400	0	2400
GHCND:USW00003816	PADUCAH BARKLEY REGIONAL AIRPORT KY US	20100627	333	233	125.9	37.0563	-88.7744	0	2400	0	2400
GHCND:USW00003816	PADUCAH BARKLEY REGIONAL AIRPORT KY US	20100628	317	206	125.9	37.0563	-88.7744	0	2400	0	2400
GHCND:USW00003816	PADUCAH BARKLEY REGIONAL AIRPORT KY US	20100629	300	200	125.9	37.0563	-88.7744	0	2400	0	2400
GHCND:USW00003816	PADUCAH BARKLEY REGIONAL AIRPORT KY US	20100630	278	172	125.9	37.0563	-88.7744	0	2400	0	2400
GHCND:USW00003816	PADUCAH BARKLEY REGIONAL AIRPORT KY US	20100701	289	156	125.9	37.0563	-88.7744	0	2400	0	2400
GHCND:USW00003816	PADUCAH BARKLEY REGIONAL AIRPORT KY US	20100702	294	139	125.9	37.0563	-88.7744	0	2400	0	2400
GHCND:USW00003816	PADUCAH BARKLEY REGIONAL AIRPORT KY US	20100703	333	150	125.9	37.0563	-88.7744	0	2400	0	2400
GHCND:USW00003816	PADUCAH BARKLEY REGIONAL AIRPORT KY US	20100704	328	233	125.9	37.0563	-88.7744	0	2400	0	2400
GHCND:USW00003816	PADUCAH BARKLEY REGIONAL AIRPORT KY US	20100705	322	206	125.9	37.0563	-88.7744	0	2400	0	2400
GHCND:USW00003816	PADUCAH BARKLEY REGIONAL AIRPORT KY US	20100706	339	206	125.9	37.0563	-88.7744	0	2400	0	2400
GHCND:USW00003816	PADUCAH BARKLEY REGIONAL AIRPORT KY US	20100707	339	217	125.9	37.0563	-88.7744	0	2400	0	2400
GHCND:USW00003816	PADUCAH BARKLEY REGIONAL AIRPORT KY US	20100708	350	228	125.9	37.0563	-88.7744	0	2400	0	2400
GHCND:USW00003816	PADUCAH BARKLEY REGIONAL AIRPORT KY US	20100709	300	217	125.9	37.0563	-88.7744	0	2400	0	2400
GHCND:USW00003816	PADUCAH BARKLEY REGIONAL AIRPORT KY US	20100710	328	200	125.9	37.0563	-88.7744	0	2400	0	2400
GHCND:USW00003816	PADUCAH BARKLEY REGIONAL AIRPORT KY US	20100711	322	183	125.9	37.0563	-88.7744	0	2400	0	2400
GHCND:USW00003816	PADUCAH BARKLEY REGIONAL AIRPORT KY US	20100712	300	206	125.9	37.0563	-88.7744	0	2400	0	2400
GHCND:USW00003816	PADUCAH BARKLEY REGIONAL AIRPORT KY US	20100713	317	222	125.9	37.0563	-88.7744	0	2400	0	2400
GHCND:USW00003816	PADUCAH BARKLEY REGIONAL AIRPORT KY US	20100714	344	211	125.9	37.0563	-88.7744	0	2400	0	2400
GHCND:USW00003816	PADUCAH BARKLEY REGIONAL AIRPORT KY US	20100715	339	244	125.9	37.0563	-88.7744	0	2400	0	2400
GHCND:USW00003816	PADUCAH BARKLEY REGIONAL AIRPORT KY US	20100716	344	222	125.9	37.0563	-88.7744	0	2400	0	2400
GHCND:USW00003816	PADUCAH BARKLEY REGIONAL AIRPORT KY US	20100717	322	217	125.9	37.0563	-88.7744	0	2400	0	2400

GHCND:USW00003816	PADUCAH BARKLEY REGIONAL AIRPORT KY US	20100718	300	228	125.9	37.0563	-88.7744	0	2400	0	2400
GHCND:USW00003816	PADUCAH BARKLEY REGIONAL AIRPORT KY US	20100719	333	222	125.9	37.0563	-88.7744	0	2400	0	2400
GHCND:USW00003816	PADUCAH BARKLEY REGIONAL AIRPORT KY US	20100720	333	233	125.9	37.0563	-88.7744	0	2400	0	2400
GHCND:USW00003816	PADUCAH BARKLEY REGIONAL AIRPORT KY US	20100721	350	239	125.9	37.0563	-88.7744	0	2400	0	2400
GHCND:USW00003816	PADUCAH BARKLEY REGIONAL AIRPORT KY US	20100722	356	244	125.9	37.0563	-88.7744	0	2400	0	2400
GHCND:USW00003816	PADUCAH BARKLEY REGIONAL AIRPORT KY US	20100723	356	244	125.9	37.0563	-88.7744	0	2400	0	2400
GHCND:USW00003816	PADUCAH BARKLEY REGIONAL AIRPORT KY US	20100724	367	239	125.9	37.0563	-88.7744	0	2400	0	2400
GHCND:USW00003816	PADUCAH BARKLEY REGIONAL AIRPORT KY US	20100725	350	244	125.9	37.0563	-88.7744	0	2400	0	2400
GHCND:USW00003816	PADUCAH BARKLEY REGIONAL AIRPORT KY US	20100726	350	244	125.9	37.0563	-88.7744	0	2400	0	2400
GHCND:USW00003816	PADUCAH BARKLEY REGIONAL AIRPORT KY US	20100727	328	228	125.9	37.0563	-88.7744	0	2400	0	2400
GHCND:USW00003816	PADUCAH BARKLEY REGIONAL AIRPORT KY US	20100728	350	228	125.9	37.0563	-88.7744	0	2400	0	2400
GHCND:USW00003816	PADUCAH BARKLEY REGIONAL AIRPORT KY US	20100729	361	244	125.9	37.0563	-88.7744	0	2400	0	2400
GHCND:USW00003816	PADUCAH BARKLEY REGIONAL AIRPORT KY US	20100730	344	222	125.9	37.0563	-88.7744	0	2400	0	2400
GHCND:USW00003816	PADUCAH BARKLEY REGIONAL AIRPORT KY US	20100731	361	239	125.9	37.0563	-88.7744	0	2400	0	2400
GHCND:USW00003816	PADUCAH BARKLEY REGIONAL AIRPORT KY US	20100801	328	200	125.9	37.0563	-88.7744	0	2400	0	2400
GHCND:USW00003816	PADUCAH BARKLEY REGIONAL AIRPORT KY US	20100802	344	167	125.9	37.0563	-88.7744	0	2400	0	2400
GHCND:USW00003816	PADUCAH BARKLEY REGIONAL AIRPORT KY US	20100803	400	222	125.9	37.0563	-88.7744	0	2400	0	2400
GHCND:USW00003816	PADUCAH BARKLEY REGIONAL AIRPORT KY US	20100804	400	256	125.9	37.0563	-88.7744	0	2400	0	2400
GHCND:USW00003816	PADUCAH BARKLEY REGIONAL AIRPORT KY US	20100805	339	233	125.9	37.0563	-88.7744	0	2400	0	2400
GHCND:USW00003816	PADUCAH BARKLEY REGIONAL AIRPORT KY US	20100806	350	217	125.9	37.0563	-88.7744	0	2400	0	2400
GHCND:USW00003816	PADUCAH BARKLEY REGIONAL AIRPORT KY US	20100807	344	178	125.9	37.0563	-88.7744	0	2400	0	2400
GHCND:USW00003816	PADUCAH BARKLEY REGIONAL AIRPORT KY US	20100808	372	189	125.9	37.0563	-88.7744	0	2400	0	2400
GHCND:USW00003816	PADUCAH BARKLEY REGIONAL AIRPORT KY US	20100809	350	228	125.9	37.0563	-88.7744	0	2400	0	2400
GHCND:USW00003816	PADUCAH BARKLEY REGIONAL AIRPORT KY US	20100810	383	233	125.9	37.0563	-88.7744	0	2400	0	2400
GHCND:USW00003816	PADUCAH BARKLEY REGIONAL AIRPORT KY US	20100811	378	244	125.9	37.0563	-88.7744	0	2400	0	2400
GHCND:USW00003816	PADUCAH BARKLEY REGIONAL AIRPORT KY US	20100812	400	222	125.9	37.0563	-88.7744	0	2400	0	2400
GHCND:USW00003816	PADUCAH BARKLEY REGIONAL AIRPORT KY US	20100813	383	211	125.9	37.0563	-88.7744	0	2400	0	2400
GHCND:USW00003816	PADUCAH BARKLEY REGIONAL AIRPORT KY US	20100814	383	244	125.9	37.0563	-88.7744	0	2400	0	2400
GHCND:USW00003816	PADUCAH BARKLEY REGIONAL AIRPORT KY US	20100815	356	228	125.9	37.0563	-88.7744	0	2400	0	2400
GHCND:USW00003816	PADUCAH BARKLEY REGIONAL AIRPORT KY US	20100816	328	206	125.9	37.0563	-88.7744	0	2400	0	2400
GHCND:USW00003816	PADUCAH BARKLEY REGIONAL AIRPORT KY US	20100817	344	178	125.9	37.0563	-88.7744	0	2400	0	2400
GHCND:USW00003816	PADUCAH BARKLEY REGIONAL AIRPORT KY US	20100818	350	222	125.9	37.0563	-88.7744	0	2400	0	2400
GHCND:USW00003816	PADUCAH BARKLEY REGIONAL AIRPORT KY US	20100819	361	200	125.9	37.0563	-88.7744	0	2400	0	2400
GHCND:USW00003816	PADUCAH BARKLEY REGIONAL AIRPORT KY US	20100820	361	189	125.9	37.0563	-88.7744	0	2400	0	2400
GHCND:USW00003816	PADUCAH BARKLEY REGIONAL AIRPORT KY US	20100821	339	222	125.9	37.0563	-88.7744	0	2400	0	2400
GHCND:USW00003816	PADUCAH BARKLEY REGIONAL AIRPORT KY US	20100822	344	228	125.9	37.0563	-88.7744	0	2400	0	2400
GHCND:USW00003816	PADUCAH BARKLEY REGIONAL AIRPORT KY US	20100823	328	200	125.9	37.0563	-88.7744	0	2400	0	2400
GHCND:USW00003816	PADUCAH BARKLEY REGIONAL AIRPORT KY US	20100824	322	172	125.9	37.0563	-88.7744	0	2400	0	2400
GHCND:USW00003816	PADUCAH BARKLEY REGIONAL AIRPORT KY US	20100825	300	183	125.9	37.0563	-88.7744	0	2400	0	2400
GHCND:USW00003816	PADUCAH BARKLEY REGIONAL AIRPORT KY US	20100826	300	156	125.9	37.0563	-88.7744	0	2400	0	2400
GHCND:USW00003816	PADUCAH BARKLEY REGIONAL AIRPORT KY US	20100827	317	128	125.9	37.0563	-88.7744	0	2400	0	2400
GHCND:USW00003816	PADUCAH BARKLEY REGIONAL AIRPORT KY US	20100828	356	161	125.9	37.0563	-88.7744	0	2400	0	2400
GHCND:USW00003816	PADUCAH BARKLEY REGIONAL AIRPORT KY US	20100829	311	211	125.9	37.0563	-88.7744	0	2400	0	2400
GHCND:USW00003816	PADUCAH BARKLEY REGIONAL AIRPORT KY US	20100830	311	217	125.9	37.0563	-88.7744	0	2400	0	2400
GHCND:USW00003816	PADUCAH BARKLEY REGIONAL AIRPORT KY US	20100831	328	194	125.9	37.0563	-88.7744	0	2400	0	2400
GHCND:USW00003816	PADUCAH BARKLEY REGIONAL AIRPORT KY US	20100901	333	217	125.9	37.0563	-88.7744	0	2400	0	2400
GHCND:USW00003816	PADUCAH BARKLEY REGIONAL AIRPORT KY US	20100902	311	222	125.9	37.0563	-88.7744	0	2400	0	2400
GHCND:USW00003816	PADUCAH BARKLEY REGIONAL AIRPORT KY US	20100903	267	156	125.9	37.0563	-88.7744	0	2400	0	2400
GHCND:USW00003816	PADUCAH BARKLEY REGIONAL AIRPORT KY US	20100904	261	111	125.9	37.0563	-88.7744	0	2400	0	2400
GHCND:USW00003816	PADUCAH BARKLEY REGIONAL AIRPORT KY US	20100905	294	94	125.9	37.0563	-88.7744	0	2400	0	2400
GHCND:USW00003816	PADUCAH BARKLEY REGIONAL AIRPORT KY US	20100906	333	150	125.9	37.0563	-88.7744	0	2400	0	2400
GHCND:USW00003816	PADUCAH BARKLEY REGIONAL AIRPORT KY US	20100907	339	228	125.9	37.0563	-88.7744	0	2400	0	2400
GHCND:USW00003816	PADUCAH BARKLEY REGIONAL AIRPORT KY US	20100908	283	194	125.9	37.0563	-88.7744	0	2400	0	2400
GHCND:USW00003816	PADUCAH BARKLEY REGIONAL AIRPORT KY US	20100909	233	178	125.9	37.0563	-88.7744	0	2400	0	2400
GHCND:USW00003816	PADUCAH BARKLEY REGIONAL AIRPORT KY US	20100910	256	167	125.9	37.0563	-88.7744	0	2400	0	2400
GHCND:USW00003816	PADUCAH BARKLEY REGIONAL AIRPORT KY US	20100911	283	194	125.9	37.0563	-88.7744	0	2400	0	2400
GHCND:USW00003816	PADUCAH BARKLEY REGIONAL AIRPORT KY US	20100912	289	133	125.9	37.0563	-88.7744	0	2400	0	2400
GHCND:USW00003816	PADUCAH BARKLEY REGIONAL AIRPORT KY US	20100913	317	133	125.9	37.0563	-88.7744	0	2400	0	2400
GHCND:USW00003816	PADUCAH BARKLEY REGIONAL AIRPORT KY US	20100914	306	150	125.9	37.0563	-88.7744	0	2400	0	2400
GHCND:USW00003816	PADUCAH BARKLEY REGIONAL AIRPORT KY US	20100915	322	172	125.9	37.0563	-88.7744	0	2400	0	2400
GHCND:USW00003816	PADUCAH BARKLEY REGIONAL AIRPORT KY US	20100916	289	183	125.9	37.0563	-88.7744	0	2400	0	2400
GHCND:USW00003816	PADUCAH BARKLEY REGIONAL AIRPORT KY US	20100917	283	144	125.9	37.0563	-88.7744	0	2400	0	2400
GHCND:USW00003816	PADUCAH BARKLEY REGIONAL AIRPORT KY US	20100918	317	128	125.9	37.0563	-88.7744	0	2400	0	2400
GHCND:USW00003816	PADUCAH BARKLEY REGIONAL AIRPORT KY US	20100919	317	150	125.9	37.0563	-88.7744	0	2400	0	2400
GHCND:USW00003816	PADUCAH BARKLEY REGIONAL AIRPORT KY US	20100920	333	167	125.9	37.0563	-88.7744	0	2400	0	2400
GHCND:USW00003816	PADUCAH BARKLEY REGIONAL AIRPORT KY US	20100921	356	178	125.9	37.0563	-88.7744	0	2400	0	2400
GHCND:USW00003816	PADUCAH BARKLEY REGIONAL AIRPORT KY US	20100922	333	211	125.9	37.0563	-88.7744	0	2400	0	2400
GHCND:USW00003816	PADUCAH BARKLEY REGIONAL AIRPORT KY US	20100923	339	228	125.9	37.0563	-88.7744	0	2400	0	2400
GHCND:USW00003816	PADUCAH BARKLEY REGIONAL AIRPORT KY US	20100924	300	189	125.9	37.0563	-88.7744	0	2400	0	2400
GHCND:USW00003816	PADUCAH BARKLEY REGIONAL AIRPORT KY US	20100925	267	111	125.9	37.0563	-88.7744	0	2400	0	2400
GHCND:USW00003816	PADUCAH BARKLEY REGIONAL AIRPORT KY US	20100926	206	117	125.9	37.0563	-88.7744	0	2400	0	2400
GHCND:USW00003816	PADUCAH BARKLEY REGIONAL AIRPORT KY US	20100927	228	94	125.9	37.0563	-88.7744	0	2400	0	2400
GHCND:USW00003816	PADUCAH BARKLEY REGIONAL AIRPORT KY US	20100928	244	72	125.9	37.0563	-88.7744	0	2400	0	2400
GHCND:USW00003816	PADUCAH BARKLEY REGIONAL AIRPORT KY US	20100929	261	78	125.9	37.0563	-88.7744	0	2400	0	2400
GHCND:USW00003816	PADUCAH BARKLEY REGIONAL AIRPORT KY US	20100930	278	100	125.9	37.0563	-88.7744	0	2400	0	2400
GHCND:USW00003816	PADUCAH BARKLEY REGIONAL AIRPORT KY US	20101001	250	83	125.9	37.0563	-88.7744	0	2400	0	2400
GHCND:USW00003816	PADUCAH BARKLEY REGIONAL AIRPORT KY US	20101002	233	61	125.9	37.0563	-88.7744	0	2400	0	2400
GHCND:USW00003816	PADUCAH BARKLEY REGIONAL AIRPORT KY US	20101003	178	33	125.9	37.0563	-88.7744	0	2400	0	2400
GHCND:USW00003816	PADUCAH BARKLEY REGIONAL AIRPORT KY US	20101004	189	11	125.9	37.0563	-88.7744	0	2400	0	2400
GHCND:USW00003816	PADUCAH BARKLEY REGIONAL AIRPORT KY US	20101005	217	11	125.9	37.0563	-88.7744	0	2400	0	2400
GHCND:USW00003816	PADUCAH BARKLEY REGIONAL AIRPORT KY US	20101006	244	33	125.9	37.0563	-88.7744	0	2400	0	2400
GHCND:USW00003816	PADUCAH BARKLEY REGIONAL AIRPORT KY US	20101007	289	89	125.9	37.0563	-88.7744	0	2400	0	2400
GHCND:USW00003816	PADUCAH BARKLEY REGIONAL AIRPORT KY US	20101008	294	61	125.9	37.0563	-88.7744	0	2400	0	2400
GHCND:USW00003816	PADUCAH BARKLEY REGIONAL AIRPORT KY US	20101009	306	67	125.9	37.0563	-88.7744	0	2400	0	2400
GHCND:USW00003816	PADUCAH BARKLEY REGIONAL AIRPORT KY US	20101010	311	89	125.9	37.0563	-88.7744	0	2400	0	2400
GHCND:USW00003816	PADUCAH BARKLEY REGIONAL AIRPORT KY US	20101011	317	111	125.9	37.0563	-88.7744	0	2400	0	2400
GHCND:USW00003816	PADUCAH BARKLEY REGIONAL AIRPORT KY US	20101012	267	133	125.9	37.0563	-88.7744	0	2400	0	2400
GHCND:USW00003816	PADUCAH BARKLEY REGIONAL AIRPORT KY US	20101013	250	128	125.9	37.0563	-88.7744	0	2400	0	2400
GHCND:USW00003816	PADUCAH BARKLEY REGIONAL AIRPORT KY US	20101014	222	67	125.9	37.0563	-88.7744	0	2400	0	2400
GHCND:USW00003816	PADUCAH BARKLEY REGIONAL AIRPORT KY US	20101015	222	50	125.9	37.0563	-88.7744	0	2400	0	2400
GHCND:USW00003816	PADUCAH BARKLEY REGIONAL AIRPORT KY US	20101016	239	17	125.9	37.0563	-88.7744	0	2400	0	2400
GHCND:USW00003816	PADUCAH BARKLEY REGIONAL AIRPORT KY US	20101017	283	83	125.9	37.0563	-88.7744	0	2400	0	2400
GHCND:USW00003816	PADUCAH BARKLEY REGIONAL AIRPORT KY US	20101018	283	122	125.9	37.0563	-88.7744	0	2400	0	2400
GHCND:USW00003816	PADUCAH BARKLEY REGIONAL AIRPORT KY US	20101019	194	94	125.9	37.0563	-88.7744	0	2400	0	2400
GHCND:USW00003816	PADUCAH BARKLEY REGIONAL AIRPORT KY US	20101020	233	22	125.9	37.0563	-88.7744	0	2400	0	2400
GHCND:USW00003816	PADUCAH BARKLEY REGIONAL AIRPORT KY US	20101021	239	56	125.9	37.0563	-88.7744	0	2400	0	2400
GHCND:USW00003816	PADUCAH BARKLEY REGIONAL AIRPORT KY US	20101022	256	17	125.9	37.0563	-88.7744	0	2400	0	2400
GHCND:USW00003816	PADUCAH BARKLEY REGIONAL AIRPORT KY US	20101023	278	144	125.9	37.0563	-88.7744	0	2400	0	2400
GHCND:USW00003816	PADUCAH BARKLEY REGIONAL AIRPORT KY US	20101024	244	178	125.9	37.0563	-88.7744	0	2400	0	2400
GHCND:USW00003816	PADUCAH BARKLEY REGIONAL AIRPORT KY US	20101025	228	161	125.9	37.0563	-88.7744	0	2400	0	2400
GHCND:USW00003816	PADUCAH BARKLEY REGIONAL AIRPORT KY US	20101026	244	122	125.9	37.0563	-88.7744	0	2400	0	2400
GHCND:USW00003816	PADUCAH BARKLEY REGIONAL AIRPORT KY US	20101027	256	100	125.9	37.0563	-88.7744	0	2400	0	2400
GHCND:USW00003816	PADUCAH BARKLEY REGIONAL AIRPORT KY US	20101028	150	6	125.9	37.0563	-88.7744	0	2400	0	2400
GHCND:USW00003816	PADUCAH BARKLEY REGIONAL AIRPORT KY US	20101029	150	-6	125.9	37.0563	-88.7744	0	2400	0	2400
GHCND:USW00003816	PADUCAH BARKLEY REGIONAL AIRPORT KY US	20101030	194	-17	125.9	37.0563	-88.7744	0	2400	0	2400
GHCND:USW00003816	PADUCAH BARKLEY REGIONAL AIRPORT KY US	20101031	217	39	125.9	37.0563	-88.7744	0	2400	0	2400
GHCND:USW00003816	PADUCAH BARKLEY REGIONAL AIRPORT KY US	20101101	189	83	125.9	37.0563	-88.7744	0	2400	0	2400
GHCND:USW00003816	PADUCAH BARKLEY REGIONAL AIRPORT KY US	20101102	161	78	125.9	37.0563	-88.7744	0	2400	0	2400
GHCND:USW00003816	PADUCAH BARKLEY REGIONAL AIRPORT KY US	20101103	144	50	125.9	37.0563	-88.7744	0	2400	0	2400
GHCND:USW00003816	PADUCAH BARKLEY REGIONAL AIRPORT KY US	20101104	144	61	125.9	37.0563	-88.7744	0	2400	0	2400
GHCND:USW00003816	PADUCAH BARKLEY REGIONAL AIRPORT KY US	20101105	111	-28	125.9	37.0563	-88.7744	0	2400	0	2400
GHCND:USW00003816	PADUCAH BARKLEY REGIONAL AIRPORT KY US	20101106	106	-44	125.9	37.0563	-88.7744	0	2400	0	2400
GHCND:USW00003816	PADUCAH BARKLEY REGIONAL AIRPORT KY US	20101107	167	-22	125.9	37.0563	-88.7744	0	2400	0	2400
GHCND:USW00003816	PADUCAH BARKLEY REGIONAL AIRPORT KY US	20101108	211	33	125.9	37.0563	-88.7744	0	2400	0	2400
GHCND:USW00003816	PADUCAH BARKLEY REGIONAL AIRPORT KY US	20101109	239	22	125.9	37.0563	-88.7744	0	2400	0	2400
GHCND:USW00003816	PADUCAH BARKLEY REGIONAL AIRPORT KY US	20101110	239	22	125.9	37.0563	-88.7744	0	2400	0	2400
GHCND:USW00003816	PADUCAH BARKLEY REGIONAL AIRPORT KY US	20101111	256	50	125.9	37.0563	-88.7744	0	2400	0	2400
GHCND:USW00003816	PADUCAH BARKLEY REGIONAL AIRPORT KY US	20101112	256	33	125.9	37.0563	-88.7744	0	2400	0	2400
GHCND:USW00003816	PADUCAH BARKLEY REGIONAL AIRPORT KY US	20101113	161	28	125.9	37.0563	-88.7744	0	2400	0	2400
GHCND:USW00003816	PADUCAH BARKLEY REGIONAL AIRPORT KY US	20101114	111	-17	125.9	37.0563	-88.7744	0	2400	0	2400
GHCND:USW00003816	PADUCAH BARKLEY REGIONAL AIRPORT KY US	20101115	117	-17	125.9	37.0563	-88.7744	0	2400	0	2400
GHCND:USW00003816	PADUCAH BARKLEY REGIONAL AIRPORT KY US	20101116	72	17	125.9	37.0563	-88.7744	0	2400	0	2400
GHCND:USW00003816	PADUCAH BARKLEY REGIONAL AIRPORT KY US	20101117	89	56	125.9	37.0563	-88.7744	0	2400	0	2400
GHCND:USW00003816	PADUCAH BARKLEY REGIONAL AIRPORT KY US	20101118	78	61	125.9	37.0563	-88.7744	0	2400	0	2400

GHCND:USW00003816	PADUCAH BARKLEY REGIONAL AIRPORT KY US	20101119	100	22	125.9	37.0563	-88.7744		0	2400		0	2400
GHCND:USW00003816	PADUCAH BARKLEY REGIONAL AIRPORT KY US	20101120	150	0	125.9	37.0563	-88.7744		0	2400		0	2400
GHCND:USW00003816	PADUCAH BARKLEY REGIONAL AIRPORT KY US	20101121	200	28	125.9	37.0563	-88.7744		0	2400		0	2400
GHCND:USW00003816	PADUCAH BARKLEY REGIONAL AIRPORT KY US	20101122	211	172	125.9	37.0563	-88.7744		0	2400		0	2400
GHCND:USW00003816	PADUCAH BARKLEY REGIONAL AIRPORT KY US	20101123	183	33	125.9	37.0563	-88.7744		0	2400		0	2400
GHCND:USW00003816	PADUCAH BARKLEY REGIONAL AIRPORT KY US	20101124	200	39	125.9	37.0563	-88.7744		0	2400		0	2400
GHCND:USW00003816	PADUCAH BARKLEY REGIONAL AIRPORT KY US	20101125	211	6	125.9	37.0563	-88.7744		0	2400		0	2400
GHCND:USW00003816	PADUCAH BARKLEY REGIONAL AIRPORT KY US	20101126	56	-44	125.9	37.0563	-88.7744		0	2400		0	2400
GHCND:USW00003816	PADUCAH BARKLEY REGIONAL AIRPORT KY US	20101127	94	-28	125.9	37.0563	-88.7744		0	2400		0	2400
GHCND:USW00003816	PADUCAH BARKLEY REGIONAL AIRPORT KY US	20101128	122	-33	125.9	37.0563	-88.7744		0	2400		0	2400
GHCND:USW00003816	PADUCAH BARKLEY REGIONAL AIRPORT KY US	20101129	139	50	125.9	37.0563	-88.7744		0	2400		0	2400
GHCND:USW00003816	PADUCAH BARKLEY REGIONAL AIRPORT KY US	20101130	133	6	125.9	37.0563	-88.7744		0	2400		0	2400
GHCND:USW00003816	PADUCAH BARKLEY REGIONAL AIRPORT KY US	20101201	22	-44	125.9	37.0563	-88.7744		0	2400		0	2400
GHCND:USW00003816	PADUCAH BARKLEY REGIONAL AIRPORT KY US	20101202	72	-56	125.9	37.0563	-88.7744		0	2400		0	2400
GHCND:USW00003816	PADUCAH BARKLEY REGIONAL AIRPORT KY US	20101203	94	-56	125.9	37.0563	-88.7744		0	2400		0	2400
GHCND:USW00003816	PADUCAH BARKLEY REGIONAL AIRPORT KY US	20101204	106	6	125.9	37.0563	-88.7744		0	2400		0	2400
GHCND:USW00003816	PADUCAH BARKLEY REGIONAL AIRPORT KY US	20101205	11	-67	125.9	37.0563	-88.7744		0	2400		0	2400
GHCND:USW00003816	PADUCAH BARKLEY REGIONAL AIRPORT KY US	20101206	11	-83	125.9	37.0563	-88.7744		0	2400		0	2400
GHCND:USW00003816	PADUCAH BARKLEY REGIONAL AIRPORT KY US	20101207	-6	-78	125.9	37.0563	-88.7744		0	2400		0	2400
GHCND:USW00003816	PADUCAH BARKLEY REGIONAL AIRPORT KY US	20101208	17	-106	125.9	37.0563	-88.7744		0	2400		0	2400
GHCND:USW00003816	PADUCAH BARKLEY REGIONAL AIRPORT KY US	20101209	39	-106	125.9	37.0563	-88.7744		0	2400		0	2400
GHCND:USW00003816	PADUCAH BARKLEY REGIONAL AIRPORT KY US	20101210	106	-6	125.9	37.0563	-88.7744		0	2400		0	2400
GHCND:USW00003816	PADUCAH BARKLEY REGIONAL AIRPORT KY US	20101211	94	-6	125.9	37.0563	-88.7744		0	2400		0	2400
GHCND:USW00003816	PADUCAH BARKLEY REGIONAL AIRPORT KY US	20101212	-6	-89	125.9	37.0563	-88.7744		0	2400		0	2400
GHCND:USW00003816	PADUCAH BARKLEY REGIONAL AIRPORT KY US	20101213	-61	-133	125.9	37.0563	-88.7744		0	2400		0	2400
GHCND:USW00003816	PADUCAH BARKLEY REGIONAL AIRPORT KY US	20101214	-39	-156	125.9	37.0563	-88.7744		0	2400		0	2400
GHCND:USW00003816	PADUCAH BARKLEY REGIONAL AIRPORT KY US	20101215	6	-44	125.9	37.0563	-88.7744		0	2400		0	2400
GHCND:USW00003816	PADUCAH BARKLEY REGIONAL AIRPORT KY US	20101216	11	-6	125.9	37.0563	-88.7744		0	2400		0	2400
GHCND:USW00003816	PADUCAH BARKLEY REGIONAL AIRPORT KY US	20101217	17	-39	125.9	37.0563	-88.7744		0	2400		0	2400
GHCND:USW00003816	PADUCAH BARKLEY REGIONAL AIRPORT KY US	20101218	22	-72	125.9	37.0563	-88.7744		0	2400		0	2400
GHCND:USW00003816	PADUCAH BARKLEY REGIONAL AIRPORT KY US	20101219	50	-89	125.9	37.0563	-88.7744		0	2400		0	2400
GHCND:USW00003816	PADUCAH BARKLEY REGIONAL AIRPORT KY US	20101220	100	-44	125.9	37.0563	-88.7744		0	2400		0	2400
GHCND:USW00003816	PADUCAH BARKLEY REGIONAL AIRPORT KY US	20101221	100	61	125.9	37.0563	-88.7744		0	2400		0	2400
GHCND:USW00003816	PADUCAH BARKLEY REGIONAL AIRPORT KY US	20101222	61	-6	125.9	37.0563	-88.7744		0	2400		0	2400
GHCND:USW00003816	PADUCAH BARKLEY REGIONAL AIRPORT KY US	20101223	56	-28	125.9	37.0563	-88.7744		0	2400		0	2400
GHCND:USW00003816	PADUCAH BARKLEY REGIONAL AIRPORT KY US	20101224	28	-33	125.9	37.0563	-88.7744		0	2400		0	2400
GHCND:USW00003816	PADUCAH BARKLEY REGIONAL AIRPORT KY US	20101225	6	-17	125.9	37.0563	-88.7744		0	2400		0	2400
GHCND:USW00003816	PADUCAH BARKLEY REGIONAL AIRPORT KY US	20101226	-6	-28	125.9	37.0563	-88.7744		0	2400		0	2400
GHCND:USW00003816	PADUCAH BARKLEY REGIONAL AIRPORT KY US	20101227	-28	-106	125.9	37.0563	-88.7744		0	2400		0	2400
GHCND:USW00003816	PADUCAH BARKLEY REGIONAL AIRPORT KY US	20101228	44	-100	125.9	37.0563	-88.7744		0	2400		0	2400
GHCND:USW00003816	PADUCAH BARKLEY REGIONAL AIRPORT KY US	20101229	89	17	125.9	37.0563	-88.7744		0	2400		0	2400
GHCND:USW00003816	PADUCAH BARKLEY REGIONAL AIRPORT KY US	20101230	133	83	125.9	37.0563	-88.7744		0	2400		0	2400
GHCND:USW00003816	PADUCAH BARKLEY REGIONAL AIRPORT KY US	20101231	178	117	125.9	37.0563	-88.7744		0	2400		0	2400
GHCND:USW00003816	PADUCAH BARKLEY REGIONAL AIRPORT KY US	20110101	117	-50	125.9	37.0563	-88.7744	X		2400	X		2400
GHCND:USW00003816	PADUCAH BARKLEY REGIONAL AIRPORT KY US	20110102	17	-67	125.9	37.0563	-88.7744	X		2400	X		2400
GHCND:USW00003816	PADUCAH BARKLEY REGIONAL AIRPORT KY US	20110103	67	-67	125.9	37.0563	-88.7744	X		2400	X		2400
GHCND:USW00003816	PADUCAH BARKLEY REGIONAL AIRPORT KY US	20110104	83	-50	125.9	37.0563	-88.7744	X		2400	X		2400
GHCND:USW00003816	PADUCAH BARKLEY REGIONAL AIRPORT KY US	20110105	39	-50	125.9	37.0563	-88.7744	X		2400	X		2400
GHCND:USW00003816	PADUCAH BARKLEY REGIONAL AIRPORT KY US	20110106	72	-56	125.9	37.0563	-88.7744	X		2400	X		2400
GHCND:USW00003816	PADUCAH BARKLEY REGIONAL AIRPORT KY US	20110107	78	-28	125.9	37.0563	-88.7744	X		2400	X		2400
GHCND:USW00003816	PADUCAH BARKLEY REGIONAL AIRPORT KY US	20110108	6	-94	125.9	37.0563	-88.7744	X		2400	X		2400
GHCND:USW00003816	PADUCAH BARKLEY REGIONAL AIRPORT KY US	20110109	-17	-106	125.9	37.0563	-88.7744	X		2400	X		2400
GHCND:USW00003816	PADUCAH BARKLEY REGIONAL AIRPORT KY US	20110110	11	-28	125.9	37.0563	-88.7744	X		2400	X		2400
GHCND:USW00003816	PADUCAH BARKLEY REGIONAL AIRPORT KY US	20110111	-6	-56	125.9	37.0563	-88.7744	X		2400	X		2400
GHCND:USW00003816	PADUCAH BARKLEY REGIONAL AIRPORT KY US	20110112	-28	-89	125.9	37.0563	-88.7744	X		2400	X		2400
GHCND:USW00003816	PADUCAH BARKLEY REGIONAL AIRPORT KY US	20110113	0	-89	125.9	37.0563	-88.7744	X		2400	X		2400
GHCND:USW00003816	PADUCAH BARKLEY REGIONAL AIRPORT KY US	20110114	61	-67	125.9	37.0563	-88.7744	X		2400	X		2400
GHCND:USW00003816	PADUCAH BARKLEY REGIONAL AIRPORT KY US	20110115	94	-28	125.9	37.0563	-88.7744	X		2400	X		2400
GHCND:USW00003816	PADUCAH BARKLEY REGIONAL AIRPORT KY US	20110116	39	-44	125.9	37.0563	-88.7744	X		2400	X		2400
GHCND:USW00003816	PADUCAH BARKLEY REGIONAL AIRPORT KY US	20110117	78	-56	125.9	37.0563	-88.7744	X		2400	X		2400
GHCND:USW00003816	PADUCAH BARKLEY REGIONAL AIRPORT KY US	20110118	78	0	125.9	37.0563	-88.7744	X		2400	X		2400
GHCND:USW00003816	PADUCAH BARKLEY REGIONAL AIRPORT KY US	20110119	6	-17	125.9	37.0563	-88.7744	X		2400	X		2400
GHCND:USW00003816	PADUCAH BARKLEY REGIONAL AIRPORT KY US	20110120	-11	-122	125.9	37.0563	-88.7744	X		2400	X		2400
GHCND:USW00003816	PADUCAH BARKLEY REGIONAL AIRPORT KY US	20110121	-56	-122	125.9	37.0563	-88.7744	X		2400	X		2400
GHCND:USW00003816	PADUCAH BARKLEY REGIONAL AIRPORT KY US	20110122	-6	-89	125.9	37.0563	-88.7744	X		2400	X		2400
GHCND:USW00003816	PADUCAH BARKLEY REGIONAL AIRPORT KY US	20110123	22	-50	125.9	37.0563	-88.7744	X		2400	X		2400
GHCND:USW00003816	PADUCAH BARKLEY REGIONAL AIRPORT KY US	20110124	61	6	125.9	37.0563	-88.7744	X		2400	X		2400
GHCND:USW00003816	PADUCAH BARKLEY REGIONAL AIRPORT KY US	20110125	28	-28	125.9	37.0563	-88.7744	X		2400	X		2400
GHCND:USW00003816	PADUCAH BARKLEY REGIONAL AIRPORT KY US	20110126	39	-44	125.9	37.0563	-88.7744	X		2400	X		2400
GHCND:USW00003816	PADUCAH BARKLEY REGIONAL AIRPORT KY US	20110127	72	-61	125.9	37.0563	-88.7744	X		2400	X		2400
GHCND:USW00003816	PADUCAH BARKLEY REGIONAL AIRPORT KY US	20110128	89	-22	125.9	37.0563	-88.7744	X		2400	X		2400
GHCND:USW00003816	PADUCAH BARKLEY REGIONAL AIRPORT KY US	20110129	144	0	125.9	37.0563	-88.7744	X		2400	X		2400
GHCND:USW00003816	PADUCAH BARKLEY REGIONAL AIRPORT KY US	20110130	122	-11	125.9	37.0563	-88.7744	X		2400	X		2400
GHCND:USW00003816	PADUCAH BARKLEY REGIONAL AIRPORT KY US	20110131	78	17	125.9	37.0563	-88.7744	X		2400	X		2400
GHCND:USW00003816	PADUCAH BARKLEY REGIONAL AIRPORT KY US	20110201	139	-33	125.9	37.0563	-88.7744	X		2400	X		2400
GHCND:USW00003816	PADUCAH BARKLEY REGIONAL AIRPORT KY US	20110202	-33	-78	125.9	37.0563	-88.7744	X		2400	X		2400
GHCND:USW00003816	PADUCAH BARKLEY REGIONAL AIRPORT KY US	20110203	0	-106	125.9	37.0563	-88.7744	X		2400	X		2400
GHCND:USW00003816	PADUCAH BARKLEY REGIONAL AIRPORT KY US	20110204	33	-39	125.9	37.0563	-88.7744	X		2400	X		2400
GHCND:USW00003816	PADUCAH BARKLEY REGIONAL AIRPORT KY US	20110205	6	-22	125.9	37.0563	-88.7744	X		2400	X		2400
GHCND:USW00003816	PADUCAH BARKLEY REGIONAL AIRPORT KY US	20110206	67	-22	125.9	37.0563	-88.7744	X		2400	X		2400
GHCND:USW00003816	PADUCAH BARKLEY REGIONAL AIRPORT KY US	20110207	33	-39	125.9	37.0563	-88.7744	X		2400	X		2400
GHCND:USW00003816	PADUCAH BARKLEY REGIONAL AIRPORT KY US	20110208	-22	-72	125.9	37.0563	-88.7744	X		2400	X		2400
GHCND:USW00003816	PADUCAH BARKLEY REGIONAL AIRPORT KY US	20110209	-72	-128	125.9	37.0563	-88.7744	X		2400	X		2400
GHCND:USW00003816	PADUCAH BARKLEY REGIONAL AIRPORT KY US	20110210	-50	-200	125.9	37.0563	-88.7744	X		2400	X		2400
GHCND:USW00003816	PADUCAH BARKLEY REGIONAL AIRPORT KY US	20110211	11	-167	125.9	37.0563	-88.7744	X		2400	X		2400
GHCND:USW00003816	PADUCAH BARKLEY REGIONAL AIRPORT KY US	20110212	61	-56	125.9	37.0563	-88.7744	X		2400	X		2400
GHCND:USW00003816	PADUCAH BARKLEY REGIONAL AIRPORT KY US	20110213	156	33	125.9	37.0563	-88.7744	X		2400	X		2400
GHCND:USW00003816	PADUCAH BARKLEY REGIONAL AIRPORT KY US	20110214	139	22	125.9	37.0563	-88.7744	X		2400	X		2400
GHCND:USW00003816	PADUCAH BARKLEY REGIONAL AIRPORT KY US	20110215	144	-6	125.9	37.0563	-88.7744	X		2400	X		2400
GHCND:USW00003816	PADUCAH BARKLEY REGIONAL AIRPORT KY US	20110216	211	106	125.9	37.0563	-88.7744	X		2400	X		2400
GHCND:USW00003816	PADUCAH BARKLEY REGIONAL AIRPORT KY US	20110217	183	122	125.9	37.0563	-88.7744	X		2400	X		2400
GHCND:USW00003816	PADUCAH BARKLEY REGIONAL AIRPORT KY US	20110218	178	44	125.9	37.0563	-88.7744	X		2400	X		2400
GHCND:USW00003816	PADUCAH BARKLEY REGIONAL AIRPORT KY US	20110219	111	67	125.9	37.0563	-88.7744	X		2400	X		2400
GHCND:USW00003816	PADUCAH BARKLEY REGIONAL AIRPORT KY US	20110220	233	67	125.9	37.0563	-88.7744	X		2400	X		2400
GHCND:USW00003816	PADUCAH BARKLEY REGIONAL AIRPORT KY US	20110221	194	61	125.9	37.0563	-88.7744	X		2400	X		2400
GHCND:USW00003816	PADUCAH BARKLEY REGIONAL AIRPORT KY US	20110222	78	-17	125.9	37.0563	-88.7744	X		2400	X		2400
GHCND:USW00003816	PADUCAH BARKLEY REGIONAL AIRPORT KY US	20110223	106	-33	125.9	37.0563	-88.7744	X		2400	X		2400
GHCND:USW00003816	PADUCAH BARKLEY REGIONAL AIRPORT KY US	20110224	111	61	125.9	37.0563	-88.7744	X		2400	X		2400
GHCND:USW00003816	PADUCAH BARKLEY REGIONAL AIRPORT KY US	20110225	61	22	125.9	37.0563	-88.7744	X		2400	X		2400
GHCND:USW00003816	PADUCAH BARKLEY REGIONAL AIRPORT KY US	20110226	111	22	125.9	37.0563	-88.7744	X		2400	X		2400
GHCND:USW00003816	PADUCAH BARKLEY REGIONAL AIRPORT KY US	20110227	217	44	125.9	37.0563	-88.7744	X		2400	X		2400
GHCND:USW00003816	PADUCAH BARKLEY REGIONAL AIRPORT KY US	20110228	217	-11	125.9	37.0563	-88.7744	X		2400	X		2400
GHCND:USW00003816	PADUCAH BARKLEY REGIONAL AIRPORT KY US	20110301	117	-39	125.9	37.0563	-88.7744	X		2400	X		2400
GHCND:USW00003816	PADUCAH BARKLEY REGIONAL AIRPORT KY US	20110302	161	-17	125.9	37.0563	-88.7744	X		2400	X		2400
GHCND:USW00003816	PADUCAH BARKLEY REGIONAL AIRPORT KY US	20110303	206	28	125.9	37.0563	-88.7744	X		2400	X		2400
GHCND:USW00003816	PADUCAH BARKLEY REGIONAL AIRPORT KY US	20110304	189	128	125.9	37.0563	-88.7744	X		2400	X		2400
GHCND:USW00003816	PADUCAH BARKLEY REGIONAL AIRPORT KY US	20110305	150	22	125.9	37.0563	-88.7744	X		2400	X		2400
GHCND:USW00003816	PADUCAH BARKLEY REGIONAL AIRPORT KY US	20110306	33	6	125.9	37.0563	-88.7744	X		2400	X		2400
GHCND:USW00003816	PADUCAH BARKLEY REGIONAL AIRPORT KY US	20110307	83	-17	125.9	37.0563	-88.7744	X		2400	X		2400
GHCND:USW00003816	PADUCAH BARKLEY REGIONAL AIRPORT KY US	20110308	139	50	125.9	37.0563	-88.7744	X		2400	X		2400
GHCND:USW00003816	PADUCAH BARKLEY REGIONAL AIRPORT KY US	20110309	128	56	125.9	37.0563	-88.7744	X		2400	X		2400
GHCND:USW00003816	PADUCAH BARKLEY REGIONAL AIRPORT KY US	20110310	56	6	125.9	37.0563	-88.7744	X		2400	X		2400
GHCND:USW00003816	PADUCAH BARKLEY REGIONAL AIRPORT KY US	20110311	133	-22	125.9	37.0563	-88.7744	X		2400	X		2400
GHCND:USW00003816	PADUCAH BARKLEY REGIONAL AIRPORT KY US	20110312	200	61	125.9	37.0563	-88.7744	X		2400	X		2400
GHCND:USW00003816	PADUCAH BARKLEY REGIONAL AIRPORT KY US	20110313	156	44	125.9	37.0563	-88.7744	X		2400	X		2400
GHCND:USW00003816	PADUCAH BARKLEY REGIONAL AIRPORT KY US	20110314	61	44	125.9	37.0563	-88.7744	X		2400	X		2400
GHCND:USW00003816	PADUCAH BARKLEY REGIONAL AIRPORT KY US	20110315	61	44	125.9	37.0563	-88.7744	X		2400	X		2400
GHCND:USW00003816	PADUCAH BARKLEY REGIONAL AIRPORT KY US	20110316	156	22	125.9	37.0563	-88.7744	X		2400	X		2400
GHCND:USW00003816	PADUCAH BARKLEY REGIONAL AIRPORT KY US	20110317	250	100	125.9	37.0563	-88.7744	X		2400	X		2400
GHCND:USW00003816	PADUCAH BARKLEY REGIONAL AIRPORT KY US	20110318	228	106	125.9	37.0563	-88.7744	X		2400	X		2400
GHCND:USW00003816	PADUCAH BARKLEY REGIONAL AIRPORT KY US	20110319	183	83	125.9	37.0563	-88.7744	X		2400	X		2400
GHCND:USW00003816	PADUCAH BARKLEY REGIONAL AIRPORT KY US	20110320	261	94	125.9	37.0563	-88.7744	X		2400	X		2400
GHCND:USW00003816	PADUCAH BARKLEY REGIONAL AIRPORT KY US	20110321	250	156	125.9	37.0563	-88.7744	X		2400	X		2400
GHCND:USW00003816	PADUCAH BARKLEY REGIONAL AIRPORT KY US	20110322	233	156	125.9	37.0563	-88.7744	X		2400	X		2400

GHCND:USW00003816	PADUCAH BARKLEY REGIONAL AIRPORT KY US	20110323	250	94	125.9	37.0563	-88.7744	X	2400	X	2400
GHCND:USW00003816	PADUCAH BARKLEY REGIONAL AIRPORT KY US	20110324	100	33	125.9	37.0563	-88.7744	X	2400	X	2400
GHCND:USW00003816	PADUCAH BARKLEY REGIONAL AIRPORT KY US	20110325	50	28	125.9	37.0563	-88.7744	X	2400	X	2400
GHCND:USW00003816	PADUCAH BARKLEY REGIONAL AIRPORT KY US	20110326	61	17	125.9	37.0563	-88.7744	X	2400	X	2400
GHCND:USW00003816	PADUCAH BARKLEY REGIONAL AIRPORT KY US	20110327	94	11	125.9	37.0563	-88.7744	X	2400	X	2400
GHCND:USW00003816	PADUCAH BARKLEY REGIONAL AIRPORT KY US	20110328	122	17	125.9	37.0563	-88.7744	X	2400	X	2400
GHCND:USW00003816	PADUCAH BARKLEY REGIONAL AIRPORT KY US	20110329	94	33	125.9	37.0563	-88.7744	X	2400	X	2400
GHCND:USW00003816	PADUCAH BARKLEY REGIONAL AIRPORT KY US	20110330	83	0	125.9	37.0563	-88.7744	X	2400	X	2400
GHCND:USW00003816	PADUCAH BARKLEY REGIONAL AIRPORT KY US	20110331	117	0	125.9	37.0563	-88.7744	X	2400	X	2400
GHCND:USW00003816	PADUCAH BARKLEY REGIONAL AIRPORT KY US	20110401	156	39	125.9	37.0563	-88.7744	X	2400	X	2400
GHCND:USW00003816	PADUCAH BARKLEY REGIONAL AIRPORT KY US	20110402	206	56	125.9	37.0563	-88.7744	X	2400	X	2400
GHCND:USW00003816	PADUCAH BARKLEY REGIONAL AIRPORT KY US	20110403	283	89	125.9	37.0563	-88.7744	X	2400	X	2400
GHCND:USW00003816	PADUCAH BARKLEY REGIONAL AIRPORT KY US	20110404	239	56	125.9	37.0563	-88.7744	X	2400	X	2400
GHCND:USW00003816	PADUCAH BARKLEY REGIONAL AIRPORT KY US	20110405	139	22	125.9	37.0563	-88.7744	X	2400	X	2400
GHCND:USW00003816	PADUCAH BARKLEY REGIONAL AIRPORT KY US	20110406	228	94	125.9	37.0563	-88.7744	X	2400	X	2400
GHCND:USW00003816	PADUCAH BARKLEY REGIONAL AIRPORT KY US	20110407	233	117	125.9	37.0563	-88.7744	X	2400	X	2400
GHCND:USW00003816	PADUCAH BARKLEY REGIONAL AIRPORT KY US	20110408	278	172	125.9	37.0563	-88.7744	X	2400	X	2400
GHCND:USW00003816	PADUCAH BARKLEY REGIONAL AIRPORT KY US	20110409	300	183	125.9	37.0563	-88.7744	X	2400	X	2400
GHCND:USW00003816	PADUCAH BARKLEY REGIONAL AIRPORT KY US	20110410	294	206	125.9	37.0563	-88.7744	X	2400	X	2400
GHCND:USW00003816	PADUCAH BARKLEY REGIONAL AIRPORT KY US	20110411	250	128	125.9	37.0563	-88.7744	X	2400	X	2400
GHCND:USW00003816	PADUCAH BARKLEY REGIONAL AIRPORT KY US	20110412	200	72	125.9	37.0563	-88.7744	X	2400	X	2400
GHCND:USW00003816	PADUCAH BARKLEY REGIONAL AIRPORT KY US	20110413	228	50	125.9	37.0563	-88.7744	X	2400	X	2400
GHCND:USW00003816	PADUCAH BARKLEY REGIONAL AIRPORT KY US	20110414	239	78	125.9	37.0563	-88.7744	X	2400	X	2400
GHCND:USW00003816	PADUCAH BARKLEY REGIONAL AIRPORT KY US	20110415	217	111	125.9	37.0563	-88.7744	X	2400	X	2400
GHCND:USW00003816	PADUCAH BARKLEY REGIONAL AIRPORT KY US	20110416	111	56	125.9	37.0563	-88.7744	X	2400	X	2400
GHCND:USW00003816	PADUCAH BARKLEY REGIONAL AIRPORT KY US	20110417	222	56	125.9	37.0563	-88.7744	X	2400	X	2400
GHCND:USW00003816	PADUCAH BARKLEY REGIONAL AIRPORT KY US	20110418	239	144	125.9	37.0563	-88.7744	X	2400	X	2400
GHCND:USW00003816	PADUCAH BARKLEY REGIONAL AIRPORT KY US	20110419	289	161	125.9	37.0563	-88.7744	X	2400	X	2400
GHCND:USW00003816	PADUCAH BARKLEY REGIONAL AIRPORT KY US	20110420	183	94	125.9	37.0563	-88.7744	X	2400	X	2400
GHCND:USW00003816	PADUCAH BARKLEY REGIONAL AIRPORT KY US	20110421	172	78	125.9	37.0563	-88.7744	X	2400	X	2400
GHCND:USW00003816	PADUCAH BARKLEY REGIONAL AIRPORT KY US	20110422	261	122	125.9	37.0563	-88.7744	X	2400	X	2400
GHCND:USW00003816	PADUCAH BARKLEY REGIONAL AIRPORT KY US	20110423	250	156	125.9	37.0563	-88.7744	X	2400	X	2400
GHCND:USW00003816	PADUCAH BARKLEY REGIONAL AIRPORT KY US	20110424	211	161	125.9	37.0563	-88.7744	X	2400	X	2400
GHCND:USW00003816	PADUCAH BARKLEY REGIONAL AIRPORT KY US	20110425	228	150	125.9	37.0563	-88.7744	X	2400	X	2400
GHCND:USW00003816	PADUCAH BARKLEY REGIONAL AIRPORT KY US	20110426	244	144	125.9	37.0563	-88.7744	X	2400	X	2400
GHCND:USW00003816	PADUCAH BARKLEY REGIONAL AIRPORT KY US	20110427	183	89	125.9	37.0563	-88.7744	X	2400	X	2400
GHCND:USW00003816	PADUCAH BARKLEY REGIONAL AIRPORT KY US	20110428	200	72	125.9	37.0563	-88.7744	X	2400	X	2400
GHCND:USW00003816	PADUCAH BARKLEY REGIONAL AIRPORT KY US	20110429	239	89	125.9	37.0563	-88.7744	X	2400	X	2400
GHCND:USW00003816	PADUCAH BARKLEY REGIONAL AIRPORT KY US	20110430	239	111	125.9	37.0563	-88.7744	X	2400	X	2400
GHCND:USW00003816	PADUCAH BARKLEY REGIONAL AIRPORT KY US	20110501	194	111	125.9	37.0563	-88.7744	X	2400	X	2400
GHCND:USW00003816	PADUCAH BARKLEY REGIONAL AIRPORT KY US	20110502	128	78	125.9	37.0563	-88.7744	X	2400	X	2400
GHCND:USW00003816	PADUCAH BARKLEY REGIONAL AIRPORT KY US	20110503	183	72	125.9	37.0563	-88.7744	X	2400	X	2400
GHCND:USW00003816	PADUCAH BARKLEY REGIONAL AIRPORT KY US	20110504	172	22	125.9	37.0563	-88.7744	X	2400	X	2400
GHCND:USW00003816	PADUCAH BARKLEY REGIONAL AIRPORT KY US	20110505	200	39	125.9	37.0563	-88.7744	X	2400	X	2400
GHCND:USW00003816	PADUCAH BARKLEY REGIONAL AIRPORT KY US	20110506	211	106	125.9	37.0563	-88.7744	X	2400	X	2400
GHCND:USW00003816	PADUCAH BARKLEY REGIONAL AIRPORT KY US	20110507	228	106	125.9	37.0563	-88.7744	X	2400	X	2400
GHCND:USW00003816	PADUCAH BARKLEY REGIONAL AIRPORT KY US	20110508	300	139	125.9	37.0563	-88.7744	X	2400	X	2400
GHCND:USW00003816	PADUCAH BARKLEY REGIONAL AIRPORT KY US	20110509	294	178	125.9	37.0563	-88.7744	X	2400	X	2400
GHCND:USW00003816	PADUCAH BARKLEY REGIONAL AIRPORT KY US	20110510	306	211	125.9	37.0563	-88.7744	X	2400	X	2400
GHCND:USW00003816	PADUCAH BARKLEY REGIONAL AIRPORT KY US	20110511	306	178	125.9	37.0563	-88.7744	X	2400	X	2400
GHCND:USW00003816	PADUCAH BARKLEY REGIONAL AIRPORT KY US	20110512	289	189	125.9	37.0563	-88.7744	X	2400	X	2400
GHCND:USW00003816	PADUCAH BARKLEY REGIONAL AIRPORT KY US	20110513	256	150	125.9	37.0563	-88.7744	X	2400	X	2400
GHCND:USW00003816	PADUCAH BARKLEY REGIONAL AIRPORT KY US	20110514	167	117	125.9	37.0563	-88.7744	X	2400	X	2400
GHCND:USW00003816	PADUCAH BARKLEY REGIONAL AIRPORT KY US	20110515	150	94	125.9	37.0563	-88.7744	X	2400	X	2400
GHCND:USW00003816	PADUCAH BARKLEY REGIONAL AIRPORT KY US	20110516	183	83	125.9	37.0563	-88.7744	X	2400	X	2400
GHCND:USW00003816	PADUCAH BARKLEY REGIONAL AIRPORT KY US	20110517	183	56	125.9	37.0563	-88.7744	X	2400	X	2400
GHCND:USW00003816	PADUCAH BARKLEY REGIONAL AIRPORT KY US	20110518	211	78	125.9	37.0563	-88.7744	X	2400	X	2400
GHCND:USW00003816	PADUCAH BARKLEY REGIONAL AIRPORT KY US	20110519	222	144	125.9	37.0563	-88.7744	X	2400	X	2400
GHCND:USW00003816	PADUCAH BARKLEY REGIONAL AIRPORT KY US	20110520	294	156	125.9	37.0563	-88.7744	X	2400	X	2400
GHCND:USW00003816	PADUCAH BARKLEY REGIONAL AIRPORT KY US	20110521	272	183	125.9	37.0563	-88.7744	X	2400	X	2400
GHCND:USW00003816	PADUCAH BARKLEY REGIONAL AIRPORT KY US	20110522	278	194	125.9	37.0563	-88.7744	X	2400	X	2400
GHCND:USW00003816	PADUCAH BARKLEY REGIONAL AIRPORT KY US	20110523	278	172	125.9	37.0563	-88.7744	X	2400	X	2400
GHCND:USW00003816	PADUCAH BARKLEY REGIONAL AIRPORT KY US	20110524	278	172	125.9	37.0563	-88.7744	X	2400	X	2400
GHCND:USW00003816	PADUCAH BARKLEY REGIONAL AIRPORT KY US	20110525	289	167	125.9	37.0563	-88.7744	X	2400	X	2400
GHCND:USW00003816	PADUCAH BARKLEY REGIONAL AIRPORT KY US	20110526	206	122	125.9	37.0563	-88.7744	X	2400	X	2400
GHCND:USW00003816	PADUCAH BARKLEY REGIONAL AIRPORT KY US	20110527	172	122	125.9	37.0563	-88.7744	X	2400	X	2400
GHCND:USW00003816	PADUCAH BARKLEY REGIONAL AIRPORT KY US	20110528	306	133	125.9	37.0563	-88.7744	X	2400	X	2400
GHCND:USW00003816	PADUCAH BARKLEY REGIONAL AIRPORT KY US	20110529	322	217	125.9	37.0563	-88.7744	X	2400	X	2400
GHCND:USW00003816	PADUCAH BARKLEY REGIONAL AIRPORT KY US	20110530	328	217	125.9	37.0563	-88.7744	X	2400	X	2400
GHCND:USW00003816	PADUCAH BARKLEY REGIONAL AIRPORT KY US	20110531	328	222	125.9	37.0563	-88.7744	X	2400	X	2400
GHCND:USW00003816	PADUCAH BARKLEY REGIONAL AIRPORT KY US	20110601	322	194	125.9	37.0563	-88.7744	X	2400	X	2400
GHCND:USW00003816	PADUCAH BARKLEY REGIONAL AIRPORT KY US	20110602	328	200	125.9	37.0563	-88.7744	X	2400	X	2400
GHCND:USW00003816	PADUCAH BARKLEY REGIONAL AIRPORT KY US	20110603	339	206	125.9	37.0563	-88.7744	X	2400	X	2400
GHCND:USW00003816	PADUCAH BARKLEY REGIONAL AIRPORT KY US	20110604	367	222	125.9	37.0563	-88.7744	X	2400	X	2400
GHCND:USW00003816	PADUCAH BARKLEY REGIONAL AIRPORT KY US	20110605	328	206	125.9	37.0563	-88.7744	X	2400	X	2400
GHCND:USW00003816	PADUCAH BARKLEY REGIONAL AIRPORT KY US	20110606	344	200	125.9	37.0563	-88.7744	X	2400	X	2400
GHCND:USW00003816	PADUCAH BARKLEY REGIONAL AIRPORT KY US	20110607	350	211	125.9	37.0563	-88.7744	X	2400	X	2400
GHCND:USW00003816	PADUCAH BARKLEY REGIONAL AIRPORT KY US	20110608	350	222	125.9	37.0563	-88.7744	X	2400	X	2400
GHCND:USW00003816	PADUCAH BARKLEY REGIONAL AIRPORT KY US	20110609	339	228	125.9	37.0563	-88.7744	X	2400	X	2400
GHCND:USW00003816	PADUCAH BARKLEY REGIONAL AIRPORT KY US	20110610	344	228	125.9	37.0563	-88.7744	X	2400	X	2400
GHCND:USW00003816	PADUCAH BARKLEY REGIONAL AIRPORT KY US	20110611	328	206	125.9	37.0563	-88.7744	X	2400	X	2400
GHCND:USW00003816	PADUCAH BARKLEY REGIONAL AIRPORT KY US	20110612	300	200	125.9	37.0563	-88.7744	X	2400	X	2400
GHCND:USW00003816	PADUCAH BARKLEY REGIONAL AIRPORT KY US	20110613	294	189	125.9	37.0563	-88.7744	X	2400	X	2400
GHCND:USW00003816	PADUCAH BARKLEY REGIONAL AIRPORT KY US	20110614	278	189	125.9	37.0563	-88.7744	X	2400	X	2400
GHCND:USW00003816	PADUCAH BARKLEY REGIONAL AIRPORT KY US	20110615	344	172	125.9	37.0563	-88.7744	X	2400	X	2400
GHCND:USW00003816	PADUCAH BARKLEY REGIONAL AIRPORT KY US	20110616	333	139	125.9	37.0563	-88.7744	X	2400	X	2400
GHCND:USW00003816	PADUCAH BARKLEY REGIONAL AIRPORT KY US	20110617	289	183	125.9	37.0563	-88.7744	X	2400	X	2400
GHCND:USW00003816	PADUCAH BARKLEY REGIONAL AIRPORT KY US	20110618	278	189	125.9	37.0563	-88.7744	X	2400	X	2400
GHCND:USW00003816	PADUCAH BARKLEY REGIONAL AIRPORT KY US	20110619	311	194	125.9	37.0563	-88.7744	X	2400	X	2400
GHCND:USW00003816	PADUCAH BARKLEY REGIONAL AIRPORT KY US	20110620	311	256	125.9	37.0563	-88.7744	X	2400	X	2400
GHCND:USW00003816	PADUCAH BARKLEY REGIONAL AIRPORT KY US	20110621	300	217	125.9	37.0563	-88.7744	X	2400	X	2400
GHCND:USW00003816	PADUCAH BARKLEY REGIONAL AIRPORT KY US	20110622	311	217	125.9	37.0563	-88.7744	X	2400	X	2400
GHCND:USW00003816	PADUCAH BARKLEY REGIONAL AIRPORT KY US	20110623	300	183	125.9	37.0563	-88.7744	X	2400	X	2400
GHCND:USW00003816	PADUCAH BARKLEY REGIONAL AIRPORT KY US	20110624	278	161	125.9	37.0563	-88.7744	X	2400	X	2400
GHCND:USW00003816	PADUCAH BARKLEY REGIONAL AIRPORT KY US	20110625	278	189	125.9	37.0563	-88.7744	X	2400	X	2400
GHCND:USW00003816	PADUCAH BARKLEY REGIONAL AIRPORT KY US	20110626	261	189	125.9	37.0563	-88.7744	X	2400	X	2400
GHCND:USW00003816	PADUCAH BARKLEY REGIONAL AIRPORT KY US	20110627	311	200	125.9	37.0563	-88.7744	X	2400	X	2400
GHCND:USW00003816	PADUCAH BARKLEY REGIONAL AIRPORT KY US	20110628	294	189	125.9	37.0563	-88.7744	X	2400	X	2400
GHCND:USW00003816	PADUCAH BARKLEY REGIONAL AIRPORT KY US	20110629	300	161	125.9	37.0563	-88.7744	X	2400	X	2400
GHCND:USW00003816	PADUCAH BARKLEY REGIONAL AIRPORT KY US	20110630	311	172	125.9	37.0563	-88.7744	X	2400	X	2400
GHCND:USW00003816	PADUCAH BARKLEY REGIONAL AIRPORT KY US	20110701	333	183	125.9	37.0563	-88.7744	X	2400	X	2400
GHCND:USW00003816	PADUCAH BARKLEY REGIONAL AIRPORT KY US	20110702	344	194	125.9	37.0563	-88.7744	X	2400	X	2400
GHCND:USW00003816	PADUCAH BARKLEY REGIONAL AIRPORT KY US	20110703	339	211	125.9	37.0563	-88.7744	X	2400	X	2400
GHCND:USW00003816	PADUCAH BARKLEY REGIONAL AIRPORT KY US	20110704	289	211	125.9	37.0563	-88.7744	X	2400	X	2400
GHCND:USW00003816	PADUCAH BARKLEY REGIONAL AIRPORT KY US	20110705	317	206	125.9	37.0563	-88.7744	X	2400	X	2400
GHCND:USW00003816	PADUCAH BARKLEY REGIONAL AIRPORT KY US	20110706	333	211	125.9	37.0563	-88.7744	X	2400	X	2400
GHCND:USW00003816	PADUCAH BARKLEY REGIONAL AIRPORT KY US	20110707	328	211	125.9	37.0563	-88.7744	X	2400	X	2400
GHCND:USW00003816	PADUCAH BARKLEY REGIONAL AIRPORT KY US	20110708	289	222	125.9	37.0563	-88.7744	X	2400	X	2400
GHCND:USW00003816	PADUCAH BARKLEY REGIONAL AIRPORT KY US	20110709	322	206	125.9	37.0563	-88.7744	X	2400	X	2400
GHCND:USW00003816	PADUCAH BARKLEY REGIONAL AIRPORT KY US	20110710	344	206	125.9	37.0563	-88.7744	X	2400	X	2400
GHCND:USW00003816	PADUCAH BARKLEY REGIONAL AIRPORT KY US	20110711	361	267	125.9	37.0563	-88.7744	X	2400	X	2400
GHCND:USW00003816	PADUCAH BARKLEY REGIONAL AIRPORT KY US	20110712	356	228	125.9	37.0563	-88.7744	X	2400	X	2400
GHCND:USW00003816	PADUCAH BARKLEY REGIONAL AIRPORT KY US	20110713	306	211	125.9	37.0563	-88.7744	X	2400	X	2400
GHCND:USW00003816	PADUCAH BARKLEY REGIONAL AIRPORT KY US	20110714	328	228	125.9	37.0563	-88.7744	X	2400	X	2400
GHCND:USW00003816	PADUCAH BARKLEY REGIONAL AIRPORT KY US	20110715	322	217	125.9	37.0563	-88.7744	X	2400	X	2400
GHCND:USW00003816	PADUCAH BARKLEY REGIONAL AIRPORT KY US	20110716	317	211	125.9	37.0563	-88.7744	X	2400	X	2400
GHCND:USW00003816	PADUCAH BARKLEY REGIONAL AIRPORT KY US	20110717	328	222	125.9	37.0563	-88.7744	X	2400	X	2400
GHCND:USW00003816	PADUCAH BARKLEY REGIONAL AIRPORT KY US	20110718	339	222	125.9	37.0563	-88.7744	X	2400	X	2400
GHCND:USW00003816	PADUCAH BARKLEY REGIONAL AIRPORT KY US	20110719	339	228	125.9	37.0563	-88.7744	X	2400	X	2400
GHCND:USW00003816	PADUCAH BARKLEY REGIONAL AIRPORT KY US	20110720	344	239	125.9	37.0563	-88.7744	X	2400	X	2400
GHCND:USW00003816	PADUCAH BARKLEY REGIONAL AIRPORT KY US	20110721	356	233	125.9	37.0563	-88.7744	X	2400	X	2400
GHCND:USW00003816	PADUCAH BARKLEY REGIONAL AIRPORT KY US	20110722	344	233	125.9	37.0563	-88.7744	X	2400	X	2400
GHCND:USW00003816	PADUCAH BARKLEY REGIONAL AIRPORT KY US	20110723	339	244	125.9	37.0563	-88.7744	X	2400	X	2400
GHCND:USW00003816	PADUCAH BARKLEY REGIONAL AIRPORT KY US	20110724	350	228	125.9	37.0563	-88.7744	X	2400	X	2400

GHCND:USW00003816	PADUCAH BARKLEY REGIONAL AIRPORT KY US	20110725	333	233	125.9	37.0563	-88.7744		X	2400	X	2400
GHCND:USW00003816	PADUCAH BARKLEY REGIONAL AIRPORT KY US	20110726	328	217	125.9	37.0563	-88.7744		X	2400	X	2400
GHCND:USW00003816	PADUCAH BARKLEY REGIONAL AIRPORT KY US	20110727	339	217	125.9	37.0563	-88.7744		X	2400	X	2400
GHCND:USW00003816	PADUCAH BARKLEY REGIONAL AIRPORT KY US	20110728	344	233	125.9	37.0563	-88.7744		X	2400	X	2400
GHCND:USW00003816	PADUCAH BARKLEY REGIONAL AIRPORT KY US	20110729	311	244	125.9	37.0563	-88.7744		X	2400	X	2400
GHCND:USW00003816	PADUCAH BARKLEY REGIONAL AIRPORT KY US	20110730	339	228	125.9	37.0563	-88.7744		X	2400	X	2400
GHCND:USW00003816	PADUCAH BARKLEY REGIONAL AIRPORT KY US	20110731	344	228	125.9	37.0563	-88.7744		X	2400	X	2400
GHCND:USW00003816	PADUCAH BARKLEY REGIONAL AIRPORT KY US	20110801	350	228	125.9	37.0563	-88.7744		X	2400	X	2400
GHCND:USW00003816	PADUCAH BARKLEY REGIONAL AIRPORT KY US	20110802	344	200	125.9	37.0563	-88.7744		X	2400	X	2400
GHCND:USW00003816	PADUCAH BARKLEY REGIONAL AIRPORT KY US	20110803	372	256	125.9	37.0563	-88.7744		X	2400	X	2400
GHCND:USW00003816	PADUCAH BARKLEY REGIONAL AIRPORT KY US	20110804	333	250	125.9	37.0563	-88.7744		X	2400	X	2400
GHCND:USW00003816	PADUCAH BARKLEY REGIONAL AIRPORT KY US	20110805	300	228	125.9	37.0563	-88.7744		X	2400	X	2400
GHCND:USW00003816	PADUCAH BARKLEY REGIONAL AIRPORT KY US	20110806	317	239	125.9	37.0563	-88.7744		X	2400	X	2400
GHCND:USW00003816	PADUCAH BARKLEY REGIONAL AIRPORT KY US	20110807	322	222	125.9	37.0563	-88.7744		X	2400	X	2400
GHCND:USW00003816	PADUCAH BARKLEY REGIONAL AIRPORT KY US	20110808	300	211	125.9	37.0563	-88.7744		X	2400	X	2400
GHCND:USW00003816	PADUCAH BARKLEY REGIONAL AIRPORT KY US	20110809	317	217	125.9	37.0563	-88.7744		X	2400	X	2400
GHCND:USW00003816	PADUCAH BARKLEY REGIONAL AIRPORT KY US	20110810	294	211	125.9	37.0563	-88.7744		X	2400	X	2400
GHCND:USW00003816	PADUCAH BARKLEY REGIONAL AIRPORT KY US	20110811	289	183	125.9	37.0563	-88.7744		X	2400	X	2400
GHCND:USW00003816	PADUCAH BARKLEY REGIONAL AIRPORT KY US	20110812	311	161	125.9	37.0563	-88.7744		X	2400	X	2400
GHCND:USW00003816	PADUCAH BARKLEY REGIONAL AIRPORT KY US	20110813	289	183	125.9	37.0563	-88.7744		X	2400	X	2400
GHCND:USW00003816	PADUCAH BARKLEY REGIONAL AIRPORT KY US	20110814	278	178	125.9	37.0563	-88.7744		X	2400	X	2400
GHCND:USW00003816	PADUCAH BARKLEY REGIONAL AIRPORT KY US	20110815	267	144	125.9	37.0563	-88.7744		X	2400	X	2400
GHCND:USW00003816	PADUCAH BARKLEY REGIONAL AIRPORT KY US	20110816	300	133	125.9	37.0563	-88.7744		X	2400	X	2400
GHCND:USW00003816	PADUCAH BARKLEY REGIONAL AIRPORT KY US	20110817	317	189	125.9	37.0563	-88.7744		X	2400	X	2400
GHCND:USW00003816	PADUCAH BARKLEY REGIONAL AIRPORT KY US	20110818	333	194	125.9	37.0563	-88.7744		X	2400	X	2400
GHCND:USW00003816	PADUCAH BARKLEY REGIONAL AIRPORT KY US	20110819	311	194	125.9	37.0563	-88.7744		X	2400	X	2400
GHCND:USW00003816	PADUCAH BARKLEY REGIONAL AIRPORT KY US	20110820	322	189	125.9	37.0563	-88.7744		X	2400	X	2400
GHCND:USW00003816	PADUCAH BARKLEY REGIONAL AIRPORT KY US	20110821	328	222	125.9	37.0563	-88.7744		X	2400	X	2400
GHCND:USW00003816	PADUCAH BARKLEY REGIONAL AIRPORT KY US	20110822	317	200	125.9	37.0563	-88.7744		X	2400	X	2400
GHCND:USW00003816	PADUCAH BARKLEY REGIONAL AIRPORT KY US	20110823	339	183	125.9	37.0563	-88.7744		X	2400	X	2400
GHCND:USW00003816	PADUCAH BARKLEY REGIONAL AIRPORT KY US	20110824	328	228	125.9	37.0563	-88.7744		X	2400	X	2400
GHCND:USW00003816	PADUCAH BARKLEY REGIONAL AIRPORT KY US	20110825	317	167	125.9	37.0563	-88.7744		X	2400	X	2400
GHCND:USW00003816	PADUCAH BARKLEY REGIONAL AIRPORT KY US	20110826	322	150	125.9	37.0563	-88.7744		X	2400	X	2400
GHCND:USW00003816	PADUCAH BARKLEY REGIONAL AIRPORT KY US	20110827	333	156	125.9	37.0563	-88.7744		X	2400	X	2400
GHCND:USW00003816	PADUCAH BARKLEY REGIONAL AIRPORT KY US	20110828	311	178	125.9	37.0563	-88.7744		X	2400	X	2400
GHCND:USW00003816	PADUCAH BARKLEY REGIONAL AIRPORT KY US	20110829	306	144	125.9	37.0563	-88.7744		X	2400	X	2400
GHCND:USW00003816	PADUCAH BARKLEY REGIONAL AIRPORT KY US	20110830	322	139	125.9	37.0563	-88.7744		X	2400	X	2400
GHCND:USW00003816	PADUCAH BARKLEY REGIONAL AIRPORT KY US	20110831	339	194	125.9	37.0563	-88.7744		X	2400	X	2400
GHCND:USW00003816	PADUCAH BARKLEY REGIONAL AIRPORT KY US	20110901	367	222	125.9	37.0563	-88.7744		X	2400	X	2400
GHCND:USW00003816	PADUCAH BARKLEY REGIONAL AIRPORT KY US	20110902	372	200	125.9	37.0563	-88.7744		X	2400	X	2400
GHCND:USW00003816	PADUCAH BARKLEY REGIONAL AIRPORT KY US	20110903	372	206	125.9	37.0563	-88.7744		X	2400	X	2400
GHCND:USW00003816	PADUCAH BARKLEY REGIONAL AIRPORT KY US	20110904	256	200	125.9	37.0563	-88.7744		X	2400	X	2400
GHCND:USW00003816	PADUCAH BARKLEY REGIONAL AIRPORT KY US	20110905	222	144	125.9	37.0563	-88.7744		X	2400	X	2400
GHCND:USW00003816	PADUCAH BARKLEY REGIONAL AIRPORT KY US	20110906	239	111	125.9	37.0563	-88.7744		X	2400	X	2400
GHCND:USW00003816	PADUCAH BARKLEY REGIONAL AIRPORT KY US	20110907	256	117	125.9	37.0563	-88.7744		X	2400	X	2400
GHCND:USW00003816	PADUCAH BARKLEY REGIONAL AIRPORT KY US	20110908	261	106	125.9	37.0563	-88.7744		X	2400	X	2400
GHCND:USW00003816	PADUCAH BARKLEY REGIONAL AIRPORT KY US	20110909	222	122	125.9	37.0563	-88.7744		X	2400	X	2400
GHCND:USW00003816	PADUCAH BARKLEY REGIONAL AIRPORT KY US	20110910	272	111	125.9	37.0563	-88.7744		X	2400	X	2400
GHCND:USW00003816	PADUCAH BARKLEY REGIONAL AIRPORT KY US	20110911	289	144	125.9	37.0563	-88.7744		X	2400	X	2400
GHCND:USW00003816	PADUCAH BARKLEY REGIONAL AIRPORT KY US	20110912	306	128	125.9	37.0563	-88.7744		X	2400	X	2400
GHCND:USW00003816	PADUCAH BARKLEY REGIONAL AIRPORT KY US	20110913	333	189	125.9	37.0563	-88.7744		X	2400	X	2400
GHCND:USW00003816	PADUCAH BARKLEY REGIONAL AIRPORT KY US	20110914	267	139	125.9	37.0563	-88.7744		X	2400	X	2400
GHCND:USW00003816	PADUCAH BARKLEY REGIONAL AIRPORT KY US	20110915	200	106	125.9	37.0563	-88.7744		X	2400	X	2400
GHCND:USW00003816	PADUCAH BARKLEY REGIONAL AIRPORT KY US	20110916	211	122	125.9	37.0563	-88.7744		X	2400	X	2400
GHCND:USW00003816	PADUCAH BARKLEY REGIONAL AIRPORT KY US	20110917	233	122	125.9	37.0563	-88.7744		X	2400	X	2400
GHCND:USW00003816	PADUCAH BARKLEY REGIONAL AIRPORT KY US	20110918	272	161	125.9	37.0563	-88.7744		X	2400	X	2400
GHCND:USW00003816	PADUCAH BARKLEY REGIONAL AIRPORT KY US	20110919	250	178	125.9	37.0563	-88.7744		X	2400	X	2400
GHCND:USW00003816	PADUCAH BARKLEY REGIONAL AIRPORT KY US	20110920	228	161	125.9	37.0563	-88.7744		X	2400	X	2400
GHCND:USW00003816	PADUCAH BARKLEY REGIONAL AIRPORT KY US	20110921	278	161	125.9	37.0563	-88.7744		X	2400	X	2400
GHCND:USW00003816	PADUCAH BARKLEY REGIONAL AIRPORT KY US	20110922	211	133	125.9	37.0563	-88.7744		X	2400	X	2400
GHCND:USW00003816	PADUCAH BARKLEY REGIONAL AIRPORT KY US	20110923	222	89	125.9	37.0563	-88.7744		X	2400	X	2400
GHCND:USW00003816	PADUCAH BARKLEY REGIONAL AIRPORT KY US	20110924	239	139	125.9	37.0563	-88.7744		X	2400	X	2400
GHCND:USW00003816	PADUCAH BARKLEY REGIONAL AIRPORT KY US	20110925	156	133	125.9	37.0563	-88.7744		X	2400	X	2400
GHCND:USW00003816	PADUCAH BARKLEY REGIONAL AIRPORT KY US	20110926	217	106	125.9	37.0563	-88.7744		X	2400	X	2400
GHCND:USW00003816	PADUCAH BARKLEY REGIONAL AIRPORT KY US	20110927	233	111	125.9	37.0563	-88.7744		X	2400	X	2400
GHCND:USW00003816	PADUCAH BARKLEY REGIONAL AIRPORT KY US	20110928	256	94	125.9	37.0563	-88.7744		X	2400	X	2400
GHCND:USW00003816	PADUCAH BARKLEY REGIONAL AIRPORT KY US	20110929	294	139	125.9	37.0563	-88.7744		X	2400	X	2400
GHCND:USW00003816	PADUCAH BARKLEY REGIONAL AIRPORT KY US	20110930	217	111	125.9	37.0563	-88.7744		X	2400	X	2400
GHCND:USW00003816	PADUCAH BARKLEY REGIONAL AIRPORT KY US	20111001	183	50	125.9	37.0563	-88.7744		X	2400	X	2400
GHCND:USW00003816	PADUCAH BARKLEY REGIONAL AIRPORT KY US	20111002	206	44	125.9	37.0563	-88.7744		X	2400	X	2400
GHCND:USW00003816	PADUCAH BARKLEY REGIONAL AIRPORT KY US	20111003	244	44	125.9	37.0563	-88.7744		X	2400	X	2400
GHCND:USW00003816	PADUCAH BARKLEY REGIONAL AIRPORT KY US	20111004	267	56	125.9	37.0563	-88.7744		X	2400	X	2400
GHCND:USW00003816	PADUCAH BARKLEY REGIONAL AIRPORT KY US	20111005	278	72	125.9	37.0563	-88.7744		X	2400	X	2400
GHCND:USW00003816	PADUCAH BARKLEY REGIONAL AIRPORT KY US	20111006	289	94	125.9	37.0563	-88.7744		X	2400	X	2400
GHCND:USW00003816	PADUCAH BARKLEY REGIONAL AIRPORT KY US	20111007	283	117	125.9	37.0563	-88.7744		X	2400	X	2400
GHCND:USW00003816	PADUCAH BARKLEY REGIONAL AIRPORT KY US	20111008	272	111	125.9	37.0563	-88.7744		X	2400	X	2400
GHCND:USW00003816	PADUCAH BARKLEY REGIONAL AIRPORT KY US	20111009	267	83	125.9	37.0563	-88.7744		X	2400	X	2400
GHCND:USW00003816	PADUCAH BARKLEY REGIONAL AIRPORT KY US	20111010	267	100	125.9	37.0563	-88.7744		X	2400	X	2400
GHCND:USW00003816	PADUCAH BARKLEY REGIONAL AIRPORT KY US	20111011	272	117	125.9	37.0563	-88.7744		X	2400	X	2400
GHCND:USW00003816	PADUCAH BARKLEY REGIONAL AIRPORT KY US	20111012	250	156	125.9	37.0563	-88.7744		X	2400	X	2400
GHCND:USW00003816	PADUCAH BARKLEY REGIONAL AIRPORT KY US	20111013	211	133	125.9	37.0563	-88.7744		X	2400	X	2400
GHCND:USW00003816	PADUCAH BARKLEY REGIONAL AIRPORT KY US	20111014	233	100	125.9	37.0563	-88.7744		X	2400	X	2400
GHCND:USW00003816	PADUCAH BARKLEY REGIONAL AIRPORT KY US	20111015	217	61	125.9	37.0563	-88.7744		X	2400	X	2400
GHCND:USW00003816	PADUCAH BARKLEY REGIONAL AIRPORT KY US	20111016	289	100	125.9	37.0563	-88.7744		X	2400	X	2400
GHCND:USW00003816	PADUCAH BARKLEY REGIONAL AIRPORT KY US	20111017	222	111	125.9	37.0563	-88.7744		X	2400	X	2400
GHCND:USW00003816	PADUCAH BARKLEY REGIONAL AIRPORT KY US	20111018	122	78	125.9	37.0563	-88.7744		X	2400	X	2400
GHCND:USW00003816	PADUCAH BARKLEY REGIONAL AIRPORT KY US	20111019	89	67	125.9	37.0563	-88.7744		X	2400	X	2400
GHCND:USW00003816	PADUCAH BARKLEY REGIONAL AIRPORT KY US	20111020	144	17	125.9	37.0563	-88.7744		X	2400	X	2400
GHCND:USW00003816	PADUCAH BARKLEY REGIONAL AIRPORT KY US	20111021	172	17	125.9	37.0563	-88.7744		X	2400	X	2400
GHCND:USW00003816	PADUCAH BARKLEY REGIONAL AIRPORT KY US	20111022	211	6	125.9	37.0563	-88.7744		X	2400	X	2400
GHCND:USW00003816	PADUCAH BARKLEY REGIONAL AIRPORT KY US	20111023	206	67	125.9	37.0563	-88.7744		X	2400	X	2400
GHCND:USW00003816	PADUCAH BARKLEY REGIONAL AIRPORT KY US	20111024	244	72	125.9	37.0563	-88.7744		X	2400	X	2400
GHCND:USW00003816	PADUCAH BARKLEY REGIONAL AIRPORT KY US	20111025	261	50	125.9	37.0563	-88.7744		X	2400	X	2400
GHCND:USW00003816	PADUCAH BARKLEY REGIONAL AIRPORT KY US	20111026	244	111	125.9	37.0563	-88.7744		X	2400	X	2400
GHCND:USW00003816	PADUCAH BARKLEY REGIONAL AIRPORT KY US	20111027	111	89	125.9	37.0563	-88.7744		X	2400	X	2400
GHCND:USW00003816	PADUCAH BARKLEY REGIONAL AIRPORT KY US	20111028	139	11	125.9	37.0563	-88.7744		X	2400	X	2400
GHCND:USW00003816	PADUCAH BARKLEY REGIONAL AIRPORT KY US	20111029	161	-6	125.9	37.0563	-88.7744		X	2400	X	2400
GHCND:USW00003816	PADUCAH BARKLEY REGIONAL AIRPORT KY US	20111030	167	11	125.9	37.0563	-88.7744		X	2400	X	2400
GHCND:USW00003816	PADUCAH BARKLEY REGIONAL AIRPORT KY US	20111031	189	39	125.9	37.0563	-88.7744		X	2400	X	2400
GHCND:USW00003816	PADUCAH BARKLEY REGIONAL AIRPORT KY US	20111101	217	44	125.9	37.0563	-88.7744		X	2400	X	2400
GHCND:USW00003816	PADUCAH BARKLEY REGIONAL AIRPORT KY US	20111102	211	72	125.9	37.0563	-88.7744		X	2400	X	2400
GHCND:USW00003816	PADUCAH BARKLEY REGIONAL AIRPORT KY US	20111103	156	61	125.9	37.0563	-88.7744		X	2400	X	2400
GHCND:USW00003816	PADUCAH BARKLEY REGIONAL AIRPORT KY US	20111104	111	17	125.9	37.0563	-88.7744		X	2400	X	2400
GHCND:USW00003816	PADUCAH BARKLEY REGIONAL AIRPORT KY US	20111105	172	6	125.9	37.0563	-88.7744		X	2400	X	2400
GHCND:USW00003816	PADUCAH BARKLEY REGIONAL AIRPORT KY US	20111106	172	94	125.9	37.0563	-88.7744		X	2400	X	2400
GHCND:USW00003816	PADUCAH BARKLEY REGIONAL AIRPORT KY US	20111107	228	150	125.9	37.0563	-88.7744		X	2400	X	2400
GHCND:USW00003816	PADUCAH BARKLEY REGIONAL AIRPORT KY US	20111108	239	128	125.9	37.0563	-88.7744		X	2400	X	2400
GHCND:USW00003816	PADUCAH BARKLEY REGIONAL AIRPORT KY US	20111109	189	17	125.9	37.0563	-88.7744		X	2400	X	2400
GHCND:USW00003816	PADUCAH BARKLEY REGIONAL AIRPORT KY US	20111110	106	-17	125.9	37.0563	-88.7744		X	2400	X	2400
GHCND:USW00003816	PADUCAH BARKLEY REGIONAL AIRPORT KY US	20111111	172	-39	125.9	37.0563	-88.7744		X	2400	X	2400
GHCND:USW00003816	PADUCAH BARKLEY REGIONAL AIRPORT KY US	20111112	167	78	125.9	37.0563	-88.7744		X	2400	X	2400
GHCND:USW00003816	PADUCAH BARKLEY REGIONAL AIRPORT KY US	20111113	222	150	125.9	37.0563	-88.7744		X	2400	X	2400
GHCND:USW00003816	PADUCAH BARKLEY REGIONAL AIRPORT KY US	20111114	244	150	125.9	37.0563	-88.7744		X	2400	X	2400
GHCND:USW00003816	PADUCAH BARKLEY REGIONAL AIRPORT KY US	20111115	150	122	125.9	37.0563	-88.7744		X	2400	X	2400
GHCND:USW00003816	PADUCAH BARKLEY REGIONAL AIRPORT KY US	20111116	139	44	125.9	37.0563	-88.7744		X	2400	X	2400
GHCND:USW00003816	PADUCAH BARKLEY REGIONAL AIRPORT KY US	20111117	100	-28	125.9	37.0563	-88.7744		X	2400	X	2400
GHCND:USW00003816	PADUCAH BARKLEY REGIONAL AIRPORT KY US	20111118	128	0	125.9	37.0563	-88.7744		X	2400	X	2400
GHCND:USW00003816	PADUCAH BARKLEY REGIONAL AIRPORT KY US	20111119	189	78	125.9	37.0563	-88.7744		X	2400	X	2400
GHCND:USW00003816	PADUCAH BARKLEY REGIONAL AIRPORT KY US	20111120	172	83	125.9	37.0563	-88.7744		X	2400	X	2400
GHCND:USW00003816	PADUCAH BARKLEY REGIONAL AIRPORT KY US	20111121	128	89	125.9	37.0563	-88.7744		X	2400	X	2400
GHCND:USW00003816	PADUCAH BARKLEY REGIONAL AIRPORT KY US	20111122	189	89	125.9	37.0563	-88.7744		X	2400	X	2400
GHCND:USW00003816	PADUCAH BARKLEY REGIONAL AIRPORT KY US	20111123	94	72	125.9	37.0563	-88.7744		X	2400	X	2400
GHCND:USW00003816	PADUCAH BARKLEY REGIONAL AIRPORT KY US	20111124	89	17	125.9	37.0563	-88.7744		X	2400	X	2400
GHCND:USW00003816	PADUCAH BARKLEY REGIONAL AIRPORT KY US	20111125	172	6	125.9	37.0563	-88.7744		X	2400	X	2400

GHCND:USW00003816	PADUCAH BARKLEY REGIONAL AIRPORT KY US	20111126	211	117	125.9	37.0563	-88.7744	X	2400	X	2400
GHCND:USW00003816	PADUCAH BARKLEY REGIONAL AIRPORT KY US	20111127	144	33	125.9	37.0563	-88.7744	X	2400	X	2400
GHCND:USW00003816	PADUCAH BARKLEY REGIONAL AIRPORT KY US	20111128	44	22	125.9	37.0563	-88.7744	X	2400	X	2400
GHCND:USW00003816	PADUCAH BARKLEY REGIONAL AIRPORT KY US	20111129	50	6	125.9	37.0563	-88.7744	X	2400	X	2400
GHCND:USW00003816	PADUCAH BARKLEY REGIONAL AIRPORT KY US	20111130	61	-44	125.9	37.0563	-88.7744	X	2400	X	2400
GHCND:USW00003816	PADUCAH BARKLEY REGIONAL AIRPORT KY US	20111201	100	-61	125.9	37.0563	-88.7744	X	2400	X	2400
GHCND:USW00003816	PADUCAH BARKLEY REGIONAL AIRPORT KY US	20111202	128	-17	125.9	37.0563	-88.7744	X	2400	X	2400
GHCND:USW00003816	PADUCAH BARKLEY REGIONAL AIRPORT KY US	20111203	172	50	125.9	37.0563	-88.7744	X	2400	X	2400
GHCND:USW00003816	PADUCAH BARKLEY REGIONAL AIRPORT KY US	20111204	150	67	125.9	37.0563	-88.7744	X	2400	X	2400
GHCND:USW00003816	PADUCAH BARKLEY REGIONAL AIRPORT KY US	20111205	67	22	125.9	37.0563	-88.7744	X	2400	X	2400
GHCND:USW00003816	PADUCAH BARKLEY REGIONAL AIRPORT KY US	20111206	50	22	125.9	37.0563	-88.7744	X	2400	X	2400
GHCND:USW00003816	PADUCAH BARKLEY REGIONAL AIRPORT KY US	20111207	44	-11	125.9	37.0563	-88.7744	X	2400	X	2400
GHCND:USW00003816	PADUCAH BARKLEY REGIONAL AIRPORT KY US	20111208	72	-33	125.9	37.0563	-88.7744	X	2400	X	2400
GHCND:USW00003816	PADUCAH BARKLEY REGIONAL AIRPORT KY US	20111209	89	-33	125.9	37.0563	-88.7744	X	2400	X	2400
GHCND:USW00003816	PADUCAH BARKLEY REGIONAL AIRPORT KY US	20111210	39	-56	125.9	37.0563	-88.7744	X	2400	X	2400
GHCND:USW00003816	PADUCAH BARKLEY REGIONAL AIRPORT KY US	20111211	78	-67	125.9	37.0563	-88.7744	X	2400	X	2400
GHCND:USW00003816	PADUCAH BARKLEY REGIONAL AIRPORT KY US	20111212	128	-50	125.9	37.0563	-88.7744	X	2400	X	2400
GHCND:USW00003816	PADUCAH BARKLEY REGIONAL AIRPORT KY US	20111213	100	50	125.9	37.0563	-88.7744	X	2400	X	2400
GHCND:USW00003816	PADUCAH BARKLEY REGIONAL AIRPORT KY US	20111214	178	78	125.9	37.0563	-88.7744	X	2400	X	2400
GHCND:USW00003816	PADUCAH BARKLEY REGIONAL AIRPORT KY US	20111215	172	33	125.9	37.0563	-88.7744	X	2400	X	2400
GHCND:USW00003816	PADUCAH BARKLEY REGIONAL AIRPORT KY US	20111216	56	-33	125.9	37.0563	-88.7744	X	2400	X	2400
GHCND:USW00003816	PADUCAH BARKLEY REGIONAL AIRPORT KY US	20111217	78	-56	125.9	37.0563	-88.7744	X	2400	X	2400
GHCND:USW00003816	PADUCAH BARKLEY REGIONAL AIRPORT KY US	20111218	128	-17	125.9	37.0563	-88.7744	X	2400	X	2400
GHCND:USW00003816	PADUCAH BARKLEY REGIONAL AIRPORT KY US	20111219	117	56	125.9	37.0563	-88.7744	X	2400	X	2400
GHCND:USW00003816	PADUCAH BARKLEY REGIONAL AIRPORT KY US	20111220	167	44	125.9	37.0563	-88.7744	X	2400	X	2400
GHCND:USW00003816	PADUCAH BARKLEY REGIONAL AIRPORT KY US	20111221	167	72	125.9	37.0563	-88.7744	X	2400	X	2400
GHCND:USW00003816	PADUCAH BARKLEY REGIONAL AIRPORT KY US	20111222	83	39	125.9	37.0563	-88.7744	X	2400	X	2400
GHCND:USW00003816	PADUCAH BARKLEY REGIONAL AIRPORT KY US	20111223	39	-11	125.9	37.0563	-88.7744	X	2400	X	2400
GHCND:USW00003816	PADUCAH BARKLEY REGIONAL AIRPORT KY US	20111224	83	-39	125.9	37.0563	-88.7744	X	2400	X	2400
GHCND:USW00003816	PADUCAH BARKLEY REGIONAL AIRPORT KY US	20111225	133	-22	125.9	37.0563	-88.7744	X	2400	X	2400
GHCND:USW00003816	PADUCAH BARKLEY REGIONAL AIRPORT KY US	20111226	61	-39	125.9	37.0563	-88.7744	X	2400	X	2400
GHCND:USW00003816	PADUCAH BARKLEY REGIONAL AIRPORT KY US	20111227	94	6	125.9	37.0563	-88.7744	X	2400	X	2400
GHCND:USW00003816	PADUCAH BARKLEY REGIONAL AIRPORT KY US	20111228	78	-33	125.9	37.0563	-88.7744	X	2400	X	2400
GHCND:USW00003816	PADUCAH BARKLEY REGIONAL AIRPORT KY US	20111229	144	22	125.9	37.0563	-88.7744	X	2400	X	2400
GHCND:USW00003816	PADUCAH BARKLEY REGIONAL AIRPORT KY US	20111230	139	67	125.9	37.0563	-88.7744	X	2400	X	2400
GHCND:USW00003816	PADUCAH BARKLEY REGIONAL AIRPORT KY US	20111231	150	11	125.9	37.0563	-88.7744	X	2400	X	2400
GHCND:USW00003816	PADUCAH BARKLEY REGIONAL AIRPORT KY US	20120101	150	22	125.9	37.0563	-88.7744	X	2400	X	2400
GHCND:USW00003816	PADUCAH BARKLEY REGIONAL AIRPORT KY US	20120102	33	-44	125.9	37.0563	-88.7744	X	2400	X	2400
GHCND:USW00003816	PADUCAH BARKLEY REGIONAL AIRPORT KY US	20120103	17	-83	125.9	37.0563	-88.7744	X	2400	X	2400
GHCND:USW00003816	PADUCAH BARKLEY REGIONAL AIRPORT KY US	20120104	89	-22	125.9	37.0563	-88.7744	X	2400	X	2400
GHCND:USW00003816	PADUCAH BARKLEY REGIONAL AIRPORT KY US	20120105	139	-44	125.9	37.0563	-88.7744	X	2400	X	2400
GHCND:USW00003816	PADUCAH BARKLEY REGIONAL AIRPORT KY US	20120106	183	44	125.9	37.0563	-88.7744	X	2400	X	2400
GHCND:USW00003816	PADUCAH BARKLEY REGIONAL AIRPORT KY US	20120107	139	22	125.9	37.0563	-88.7744	X	2400	X	2400
GHCND:USW00003816	PADUCAH BARKLEY REGIONAL AIRPORT KY US	20120108	117	6	125.9	37.0563	-88.7744	X	2400	X	2400
GHCND:USW00003816	PADUCAH BARKLEY REGIONAL AIRPORT KY US	20120109	128	-11	125.9	37.0563	-88.7744	X	2400	X	2400
GHCND:USW00003816	PADUCAH BARKLEY REGIONAL AIRPORT KY US	20120110	128	-28	125.9	37.0563	-88.7744	X	2400	X	2400
GHCND:USW00003816	PADUCAH BARKLEY REGIONAL AIRPORT KY US	20120111	78	39	125.9	37.0563	-88.7744	X	2400	X	2400
GHCND:USW00003816	PADUCAH BARKLEY REGIONAL AIRPORT KY US	20120112	61	-61	125.9	37.0563	-88.7744	X	2400	X	2400
GHCND:USW00003816	PADUCAH BARKLEY REGIONAL AIRPORT KY US	20120113	0	-78	125.9	37.0563	-88.7744	X	2400	X	2400
GHCND:USW00003816	PADUCAH BARKLEY REGIONAL AIRPORT KY US	20120114	61	-78	125.9	37.0563	-88.7744	X	2400	X	2400
GHCND:USW00003816	PADUCAH BARKLEY REGIONAL AIRPORT KY US	20120115	72	-72	125.9	37.0563	-88.7744	X	2400	X	2400
GHCND:USW00003816	PADUCAH BARKLEY REGIONAL AIRPORT KY US	20120116	172	72	125.9	37.0563	-88.7744	X	2400	X	2400
GHCND:USW00003816	PADUCAH BARKLEY REGIONAL AIRPORT KY US	20120117	194	-17	125.9	37.0563	-88.7744	X	2400	X	2400
GHCND:USW00003816	PADUCAH BARKLEY REGIONAL AIRPORT KY US	20120118	22	-56	125.9	37.0563	-88.7744	X	2400	X	2400
GHCND:USW00003816	PADUCAH BARKLEY REGIONAL AIRPORT KY US	20120119	100	-28	125.9	37.0563	-88.7744	X	2400	X	2400
GHCND:USW00003816	PADUCAH BARKLEY REGIONAL AIRPORT KY US	20120120	61	-17	125.9	37.0563	-88.7744	X	2400	X	2400
GHCND:USW00003816	PADUCAH BARKLEY REGIONAL AIRPORT KY US	20120121	22	-22	125.9	37.0563	-88.7744	X	2400	X	2400
GHCND:USW00003816	PADUCAH BARKLEY REGIONAL AIRPORT KY US	20120122	189	11	125.9	37.0563	-88.7744	X	2400	X	2400
GHCND:USW00003816	PADUCAH BARKLEY REGIONAL AIRPORT KY US	20120123	150	28	125.9	37.0563	-88.7744	X	2400	X	2400
GHCND:USW00003816	PADUCAH BARKLEY REGIONAL AIRPORT KY US	20120124	111	-22	125.9	37.0563	-88.7744	X	2400	X	2400
GHCND:USW00003816	PADUCAH BARKLEY REGIONAL AIRPORT KY US	20120125	44	0	125.9	37.0563	-88.7744	X	2400	X	2400
GHCND:USW00003816	PADUCAH BARKLEY REGIONAL AIRPORT KY US	20120126	72	33	125.9	37.0563	-88.7744	X	2400	X	2400
GHCND:USW00003816	PADUCAH BARKLEY REGIONAL AIRPORT KY US	20120127	61	-6	125.9	37.0563	-88.7744	X	2400	X	2400
GHCND:USW00003816	PADUCAH BARKLEY REGIONAL AIRPORT KY US	20120128	78	0	125.9	37.0563	-88.7744	X	2400	X	2400
GHCND:USW00003816	PADUCAH BARKLEY REGIONAL AIRPORT KY US	20120129	111	-6	125.9	37.0563	-88.7744	X	2400	X	2400
GHCND:USW00003816	PADUCAH BARKLEY REGIONAL AIRPORT KY US	20120130	167	-6	125.9	37.0563	-88.7744	X	2400	X	2400
GHCND:USW00003816	PADUCAH BARKLEY REGIONAL AIRPORT KY US	20120131	161	100	125.9	37.0563	-88.7744	X	2400	X	2400
GHCND:USW00003816	PADUCAH BARKLEY REGIONAL AIRPORT KY US	20120201	156	78	125.9	37.0563	-88.7744	X	2400	X	2400
GHCND:USW00003816	PADUCAH BARKLEY REGIONAL AIRPORT KY US	20120202	167	11	125.9	37.0563	-88.7744	X	2400	X	2400
GHCND:USW00003816	PADUCAH BARKLEY REGIONAL AIRPORT KY US	20120203	144	11	125.9	37.0563	-88.7744	X	2400	X	2400
GHCND:USW00003816	PADUCAH BARKLEY REGIONAL AIRPORT KY US	20120204	150	94	125.9	37.0563	-88.7744	X	2400	X	2400
GHCND:USW00003816	PADUCAH BARKLEY REGIONAL AIRPORT KY US	20120205	94	50	125.9	37.0563	-88.7744	X	2400	X	2400
GHCND:USW00003816	PADUCAH BARKLEY REGIONAL AIRPORT KY US	20120206	111	-11	125.9	37.0563	-88.7744	X	2400	X	2400
GHCND:USW00003816	PADUCAH BARKLEY REGIONAL AIRPORT KY US	20120207	117	-28	125.9	37.0563	-88.7744	X	2400	X	2400
GHCND:USW00003816	PADUCAH BARKLEY REGIONAL AIRPORT KY US	20120208	61	0	125.9	37.0563	-88.7744	X	2400	X	2400
GHCND:USW00003816	PADUCAH BARKLEY REGIONAL AIRPORT KY US	20120209	33	0	125.9	37.0563	-88.7744	X	2400	X	2400
GHCND:USW00003816	PADUCAH BARKLEY REGIONAL AIRPORT KY US	20120210	33	-22	125.9	37.0563	-88.7744	X	2400	X	2400
GHCND:USW00003816	PADUCAH BARKLEY REGIONAL AIRPORT KY US	20120211	-11	-56	125.9	37.0563	-88.7744	X	2400	X	2400
GHCND:USW00003816	PADUCAH BARKLEY REGIONAL AIRPORT KY US	20120212	28	-83	125.9	37.0563	-88.7744	X	2400	X	2400
GHCND:USW00003816	PADUCAH BARKLEY REGIONAL AIRPORT KY US	20120213	28	-78	125.9	37.0563	-88.7744	X	2400	X	2400
GHCND:USW00003816	PADUCAH BARKLEY REGIONAL AIRPORT KY US	20120214	50	0	125.9	37.0563	-88.7744	X	2400	X	2400
GHCND:USW00003816	PADUCAH BARKLEY REGIONAL AIRPORT KY US	20120215	111	6	125.9	37.0563	-88.7744	X	2400	X	2400
GHCND:USW00003816	PADUCAH BARKLEY REGIONAL AIRPORT KY US	20120216	122	6	125.9	37.0563	-88.7744	X	2400	X	2400
GHCND:USW00003816	PADUCAH BARKLEY REGIONAL AIRPORT KY US	20120217	122	-33	125.9	37.0563	-88.7744	X	2400	X	2400
GHCND:USW00003816	PADUCAH BARKLEY REGIONAL AIRPORT KY US	20120218	89	11	125.9	37.0563	-88.7744	X	2400	X	2400
GHCND:USW00003816	PADUCAH BARKLEY REGIONAL AIRPORT KY US	20120219	89	-11	125.9	37.0563	-88.7744	X	2400	X	2400
GHCND:USW00003816	PADUCAH BARKLEY REGIONAL AIRPORT KY US	20120220	117	-56	125.9	37.0563	-88.7744	X	2400	X	2400
GHCND:USW00003816	PADUCAH BARKLEY REGIONAL AIRPORT KY US	20120221	128	72	125.9	37.0563	-88.7744	X	2400	X	2400
GHCND:USW00003816	PADUCAH BARKLEY REGIONAL AIRPORT KY US	20120222	183	67	125.9	37.0563	-88.7744	X	2400	X	2400
GHCND:USW00003816	PADUCAH BARKLEY REGIONAL AIRPORT KY US	20120223	233	78	125.9	37.0563	-88.7744	X	2400	X	2400
GHCND:USW00003816	PADUCAH BARKLEY REGIONAL AIRPORT KY US	20120224	144	6	125.9	37.0563	-88.7744	X	2400	X	2400
GHCND:USW00003816	PADUCAH BARKLEY REGIONAL AIRPORT KY US	20120225	72	-11	125.9	37.0563	-88.7744	X	2400	X	2400
GHCND:USW00003816	PADUCAH BARKLEY REGIONAL AIRPORT KY US	20120226	161	-22	125.9	37.0563	-88.7744	X	2400	X	2400
GHCND:USW00003816	PADUCAH BARKLEY REGIONAL AIRPORT KY US	20120227	172	50	125.9	37.0563	-88.7744	X	2400	X	2400
GHCND:USW00003816	PADUCAH BARKLEY REGIONAL AIRPORT KY US	20120228	211	17	125.9	37.0563	-88.7744	X	2400	X	2400
GHCND:USW00003816	PADUCAH BARKLEY REGIONAL AIRPORT KY US	20120229	211	89	125.9	37.0563	-88.7744	X	2400	X	2400
GHCND:USW00003816	PADUCAH BARKLEY REGIONAL AIRPORT KY US	20120301	194	22	125.9	37.0563	-88.7744	X	2400	X	2400
GHCND:USW00003816	PADUCAH BARKLEY REGIONAL AIRPORT KY US	20120302	267	22	125.9	37.0563	-88.7744	X	2400	X	2400
GHCND:USW00003816	PADUCAH BARKLEY REGIONAL AIRPORT KY US	20120303	117	-17	125.9	37.0563	-88.7744	X	2400	X	2400
GHCND:USW00003816	PADUCAH BARKLEY REGIONAL AIRPORT KY US	20120304	128	-28	125.9	37.0563	-88.7744	X	2400	X	2400
GHCND:USW00003816	PADUCAH BARKLEY REGIONAL AIRPORT KY US	20120305	94	6	125.9	37.0563	-88.7744	X	2400	X	2400
GHCND:USW00003816	PADUCAH BARKLEY REGIONAL AIRPORT KY US	20120306	211	17	125.9	37.0563	-88.7744	X	2400	X	2400
GHCND:USW00003816	PADUCAH BARKLEY REGIONAL AIRPORT KY US	20120307	222	106	125.9	37.0563	-88.7744	X	2400	X	2400
GHCND:USW00003816	PADUCAH BARKLEY REGIONAL AIRPORT KY US	20120308	200	28	125.9	37.0563	-88.7744	X	2400	X	2400
GHCND:USW00003816	PADUCAH BARKLEY REGIONAL AIRPORT KY US	20120309	156	17	125.9	37.0563	-88.7744	X	2400	X	2400
GHCND:USW00003816	PADUCAH BARKLEY REGIONAL AIRPORT KY US	20120310	161	-6	125.9	37.0563	-88.7744	X	2400	X	2400
GHCND:USW00003816	PADUCAH BARKLEY REGIONAL AIRPORT KY US	20120311	183	33	125.9	37.0563	-88.7744	X	2400	X	2400
GHCND:USW00003816	PADUCAH BARKLEY REGIONAL AIRPORT KY US	20120312	239	156	125.9	37.0563	-88.7744	X	2400	X	2400
GHCND:USW00003816	PADUCAH BARKLEY REGIONAL AIRPORT KY US	20120313	250	133	125.9	37.0563	-88.7744	X	2400	X	2400
GHCND:USW00003816	PADUCAH BARKLEY REGIONAL AIRPORT KY US	20120314	278	150	125.9	37.0563	-88.7744	X	2400	X	2400
GHCND:USW00003816	PADUCAH BARKLEY REGIONAL AIRPORT KY US	20120315	239	156	125.9	37.0563	-88.7744	X	2400	X	2400
GHCND:USW00003816	PADUCAH BARKLEY REGIONAL AIRPORT KY US	20120316	239	128	125.9	37.0563	-88.7744	X	2400	X	2400
GHCND:USW00003816	PADUCAH BARKLEY REGIONAL AIRPORT KY US	20120317	250	133	125.9	37.0563	-88.7744	X	2400	X	2400
GHCND:USW00003816	PADUCAH BARKLEY REGIONAL AIRPORT KY US	20120318	267	139	125.9	37.0563	-88.7744	X	2400	X	2400
GHCND:USW00003816	PADUCAH BARKLEY REGIONAL AIRPORT KY US	20120319	272	189	125.9	37.0563	-88.7744	X	2400	X	2400
GHCND:USW00003816	PADUCAH BARKLEY REGIONAL AIRPORT KY US	20120320	283	172	125.9	37.0563	-88.7744	X	2400	X	2400
GHCND:USW00003816	PADUCAH BARKLEY REGIONAL AIRPORT KY US	20120321	267	178	125.9	37.0563	-88.7744	X	2400	X	2400
GHCND:USW00003816	PADUCAH BARKLEY REGIONAL AIRPORT KY US	20120322	217	139	125.9	37.0563	-88.7744	X	2400	X	2400
GHCND:USW00003816	PADUCAH BARKLEY REGIONAL AIRPORT KY US	20120323	206	100	125.9	37.0563	-88.7744	X	2400	X	2400
GHCND:USW00003816	PADUCAH BARKLEY REGIONAL AIRPORT KY US	20120324	200	94	125.9	37.0563	-88.7744	X	2400	X	2400
GHCND:USW00003816	PADUCAH BARKLEY REGIONAL AIRPORT KY US	20120325	206	100	125.9	37.0563	-88.7744	X	2400	X	2400
GHCND:USW00003816	PADUCAH BARKLEY REGIONAL AIRPORT KY US	20120326	250	83	125.9	37.0563	-88.7744	X	2400	X	2400
GHCND:USW00003816	PADUCAH BARKLEY REGIONAL AIRPORT KY US	20120327	256	100	125.9	37.0563	-88.7744	W	2400	W	2400
GHCND:USW00003816	PADUCAH BARKLEY REGIONAL AIRPORT KY US	20120328	278	144	125.9	37.0563	-88.7744	X	2400	X	2400

GHCND:USW00003816	PADUCAH BARKLEY REGIONAL AIRPORT KY US	20120329	272	139	125.9	37.0563	-88.7744		X	2400	X	2400
GHCND:USW00003816	PADUCAH BARKLEY REGIONAL AIRPORT KY US	20120330	250	150	125.9	37.0563	-88.7744		X	2400	X	2400
GHCND:USW00003816	PADUCAH BARKLEY REGIONAL AIRPORT KY US	20120331	267	139	125.9	37.0563	-88.7744		X	2400	X	2400
GHCND:USW00003816	PADUCAH BARKLEY REGIONAL AIRPORT KY US	20120401	294	156	125.9	37.0563	-88.7744		X	2400	X	2400
GHCND:USW00003816	PADUCAH BARKLEY REGIONAL AIRPORT KY US	20120402	300	172	125.9	37.0563	-88.7744		X	2400	X	2400
GHCND:USW00003816	PADUCAH BARKLEY REGIONAL AIRPORT KY US	20120403	261	156	125.9	37.0563	-88.7744		X	2400	X	2400
GHCND:USW00003816	PADUCAH BARKLEY REGIONAL AIRPORT KY US	20120404	261	161	125.9	37.0563	-88.7744		X	2400	X	2400
GHCND:USW00003816	PADUCAH BARKLEY REGIONAL AIRPORT KY US	20120405	178	89	125.9	37.0563	-88.7744		X	2400	X	2400
GHCND:USW00003816	PADUCAH BARKLEY REGIONAL AIRPORT KY US	20120406	178	39	125.9	37.0563	-88.7744		X	2400	X	2400
GHCND:USW00003816	PADUCAH BARKLEY REGIONAL AIRPORT KY US	20120407	222	22	125.9	37.0563	-88.7744		X	2400	X	2400
GHCND:USW00003816	PADUCAH BARKLEY REGIONAL AIRPORT KY US	20120408	211	50	125.9	37.0563	-88.7744		X	2400	X	2400
GHCND:USW00003816	PADUCAH BARKLEY REGIONAL AIRPORT KY US	20120409	228	28	125.9	37.0563	-88.7744		X	2400	X	2400
GHCND:USW00003816	PADUCAH BARKLEY REGIONAL AIRPORT KY US	20120410	178	28	125.9	37.0563	-88.7744		X	2400	X	2400
GHCND:USW00003816	PADUCAH BARKLEY REGIONAL AIRPORT KY US	20120411	144	6	125.9	37.0563	-88.7744		X	2400	X	2400
GHCND:USW00003816	PADUCAH BARKLEY REGIONAL AIRPORT KY US	20120412	178	-11	125.9	37.0563	-88.7744		X	2400	X	2400
GHCND:USW00003816	PADUCAH BARKLEY REGIONAL AIRPORT KY US	20120413	194	44	125.9	37.0563	-88.7744		X	2400	X	2400
GHCND:USW00003816	PADUCAH BARKLEY REGIONAL AIRPORT KY US	20120414	267	150	125.9	37.0563	-88.7744		X	2400	X	2400
GHCND:USW00003816	PADUCAH BARKLEY REGIONAL AIRPORT KY US	20120415	272	167	125.9	37.0563	-88.7744		X	2400	X	2400
GHCND:USW00003816	PADUCAH BARKLEY REGIONAL AIRPORT KY US	20120416	194	100	125.9	37.0563	-88.7744		X	2400	X	2400
GHCND:USW00003816	PADUCAH BARKLEY REGIONAL AIRPORT KY US	20120417	189	67	125.9	37.0563	-88.7744		X	2400	X	2400
GHCND:USW00003816	PADUCAH BARKLEY REGIONAL AIRPORT KY US	20120418	228	39	125.9	37.0563	-88.7744		X	2400	X	2400
GHCND:USW00003816	PADUCAH BARKLEY REGIONAL AIRPORT KY US	20120419	244	56	125.9	37.0563	-88.7744		X	2400	X	2400
GHCND:USW00003816	PADUCAH BARKLEY REGIONAL AIRPORT KY US	20120420	228	89	125.9	37.0563	-88.7744		X	2400	X	2400
GHCND:USW00003816	PADUCAH BARKLEY REGIONAL AIRPORT KY US	20120421	150	28	125.9	37.0563	-88.7744		X	2400	X	2400
GHCND:USW00003816	PADUCAH BARKLEY REGIONAL AIRPORT KY US	20120422	161	17	125.9	37.0563	-88.7744		X	2400	X	2400
GHCND:USW00003816	PADUCAH BARKLEY REGIONAL AIRPORT KY US	20120423	172	28	125.9	37.0563	-88.7744		X	2400	X	2400
GHCND:USW00003816	PADUCAH BARKLEY REGIONAL AIRPORT KY US	20120424	244	56	125.9	37.0563	-88.7744		X	2400	X	2400
GHCND:USW00003816	PADUCAH BARKLEY REGIONAL AIRPORT KY US	20120425	267	150	125.9	37.0563	-88.7744		X	2400	X	2400
GHCND:USW00003816	PADUCAH BARKLEY REGIONAL AIRPORT KY US	20120426	300	150	125.9	37.0563	-88.7744		X	2400	X	2400
GHCND:USW00003816	PADUCAH BARKLEY REGIONAL AIRPORT KY US	20120427	194	106	125.9	37.0563	-88.7744		X	2400	X	2400
GHCND:USW00003816	PADUCAH BARKLEY REGIONAL AIRPORT KY US	20120428	283	122	125.9	37.0563	-88.7744		X	2400	X	2400
GHCND:USW00003816	PADUCAH BARKLEY REGIONAL AIRPORT KY US	20120429	300	178	125.9	37.0563	-88.7744		X	2400	X	2400
GHCND:USW00003816	PADUCAH BARKLEY REGIONAL AIRPORT KY US	20120430	294	167	125.9	37.0563	-88.7744		X	2400	X	2400
GHCND:USW00003816	PADUCAH BARKLEY REGIONAL AIRPORT KY US	20120501	306	161	125.9	37.0563	-88.7744		X	2400	X	2400
GHCND:USW00003816	PADUCAH BARKLEY REGIONAL AIRPORT KY US	20120502	322	217	125.9	37.0563	-88.7744		X	2400	X	2400
GHCND:USW00003816	PADUCAH BARKLEY REGIONAL AIRPORT KY US	20120503	283	178	125.9	37.0563	-88.7744		X	2400	X	2400
GHCND:USW00003816	PADUCAH BARKLEY REGIONAL AIRPORT KY US	20120504	317	206	125.9	37.0563	-88.7744		X	2400	X	2400
GHCND:USW00003816	PADUCAH BARKLEY REGIONAL AIRPORT KY US	20120505	328	189	125.9	37.0563	-88.7744		X	2400	X	2400
GHCND:USW00003816	PADUCAH BARKLEY REGIONAL AIRPORT KY US	20120506	328	194	125.9	37.0563	-88.7744		X	2400	X	2400
GHCND:USW00003816	PADUCAH BARKLEY REGIONAL AIRPORT KY US	20120507	261	172	125.9	37.0563	-88.7744		X	2400	X	2400
GHCND:USW00003816	PADUCAH BARKLEY REGIONAL AIRPORT KY US	20120508	256	133	125.9	37.0563	-88.7744		X	2400	X	2400
GHCND:USW00003816	PADUCAH BARKLEY REGIONAL AIRPORT KY US	20120509	244	89	125.9	37.0563	-88.7744		X	2400	X	2400
GHCND:USW00003816	PADUCAH BARKLEY REGIONAL AIRPORT KY US	20120510	239	78	125.9	37.0563	-88.7744		X	2400	X	2400
GHCND:USW00003816	PADUCAH BARKLEY REGIONAL AIRPORT KY US	20120511	250	67	125.9	37.0563	-88.7744		X	2400	X	2400
GHCND:USW00003816	PADUCAH BARKLEY REGIONAL AIRPORT KY US	20120512	228	139	125.9	37.0563	-88.7744		X	2400	X	2400
GHCND:USW00003816	PADUCAH BARKLEY REGIONAL AIRPORT KY US	20120513	272	133	125.9	37.0563	-88.7744		X	2400	X	2400
GHCND:USW00003816	PADUCAH BARKLEY REGIONAL AIRPORT KY US	20120514	261	111	125.9	37.0563	-88.7744		X	2400	X	2400
GHCND:USW00003816	PADUCAH BARKLEY REGIONAL AIRPORT KY US	20120515	289	117	125.9	37.0563	-88.7744		X	2400	X	2400
GHCND:USW00003816	PADUCAH BARKLEY REGIONAL AIRPORT KY US	20120516	311	100	125.9	37.0563	-88.7744		X	2400	X	2400
GHCND:USW00003816	PADUCAH BARKLEY REGIONAL AIRPORT KY US	20120517	289	133	125.9	37.0563	-88.7744		X	2400	X	2400
GHCND:USW00003816	PADUCAH BARKLEY REGIONAL AIRPORT KY US	20120518	317	144	125.9	37.0563	-88.7744		X	2400	X	2400
GHCND:USW00003816	PADUCAH BARKLEY REGIONAL AIRPORT KY US	20120519	328	189	125.9	37.0563	-88.7744		X	2400	X	2400
GHCND:USW00003816	PADUCAH BARKLEY REGIONAL AIRPORT KY US	20120520	339	172	125.9	37.0563	-88.7744		X	2400	X	2400
GHCND:USW00003816	PADUCAH BARKLEY REGIONAL AIRPORT KY US	20120521	261	150	125.9	37.0563	-88.7744		X	2400	X	2400
GHCND:USW00003816	PADUCAH BARKLEY REGIONAL AIRPORT KY US	20120522	261	94	125.9	37.0563	-88.7744		X	2400	X	2400
GHCND:USW00003816	PADUCAH BARKLEY REGIONAL AIRPORT KY US	20120523	294	78	125.9	37.0563	-88.7744		X	2400	X	2400
GHCND:USW00003816	PADUCAH BARKLEY REGIONAL AIRPORT KY US	20120524	333	144	125.9	37.0563	-88.7744		X	2400	X	2400
GHCND:USW00003816	PADUCAH BARKLEY REGIONAL AIRPORT KY US	20120525	339	222	125.9	37.0563	-88.7744		X	2400	X	2400
GHCND:USW00003816	PADUCAH BARKLEY REGIONAL AIRPORT KY US	20120526	350	206	125.9	37.0563	-88.7744		X	2400	X	2400
GHCND:USW00003816	PADUCAH BARKLEY REGIONAL AIRPORT KY US	20120527	350	167	125.9	37.0563	-88.7744		X	2400	X	2400
GHCND:USW00003816	PADUCAH BARKLEY REGIONAL AIRPORT KY US	20120528	350	233	125.9	37.0563	-88.7744		X	2400	X	2400
GHCND:USW00003816	PADUCAH BARKLEY REGIONAL AIRPORT KY US	20120529	317	167	125.9	37.0563	-88.7744		X	2400	X	2400
GHCND:USW00003816	PADUCAH BARKLEY REGIONAL AIRPORT KY US	20120530	294	139	125.9	37.0563	-88.7744		X	2400	X	2400
GHCND:USW00003816	PADUCAH BARKLEY REGIONAL AIRPORT KY US	20120531	311	139	125.9	37.0563	-88.7744		X	2400	X	2400
GHCND:USW00003816	PADUCAH BARKLEY REGIONAL AIRPORT KY US	20120601	206	94	125.9	37.0563	-88.7744		X	2400	X	2400
GHCND:USW00003816	PADUCAH BARKLEY REGIONAL AIRPORT KY US	20120602	267	83	125.9	37.0563	-88.7744		X	2400	X	2400
GHCND:USW00003816	PADUCAH BARKLEY REGIONAL AIRPORT KY US	20120603	322	144	125.9	37.0563	-88.7744		X	2400	X	2400
GHCND:USW00003816	PADUCAH BARKLEY REGIONAL AIRPORT KY US	20120604	317	178	125.9	37.0563	-88.7744		X	2400	X	2400
GHCND:USW00003816	PADUCAH BARKLEY REGIONAL AIRPORT KY US	20120605	283	156	125.9	37.0563	-88.7744		X	2400	X	2400
GHCND:USW00003816	PADUCAH BARKLEY REGIONAL AIRPORT KY US	20120606	267	128	125.9	37.0563	-88.7744		X	2400	X	2400
GHCND:USW00003816	PADUCAH BARKLEY REGIONAL AIRPORT KY US	20120607	283	111	125.9	37.0563	-88.7744		X	2400	X	2400
GHCND:USW00003816	PADUCAH BARKLEY REGIONAL AIRPORT KY US	20120608	306	111	125.9	37.0563	-88.7744		X	2400	X	2400
GHCND:USW00003816	PADUCAH BARKLEY REGIONAL AIRPORT KY US	20120609	328	144	125.9	37.0563	-88.7744		X	2400	X	2400
GHCND:USW00003816	PADUCAH BARKLEY REGIONAL AIRPORT KY US	20120610	283	167	125.9	37.0563	-88.7744		X	2400	X	2400
GHCND:USW00003816	PADUCAH BARKLEY REGIONAL AIRPORT KY US	20120611	317	189	125.9	37.0563	-88.7744		X	2400	X	2400
GHCND:USW00003816	PADUCAH BARKLEY REGIONAL AIRPORT KY US	20120612	300	139	125.9	37.0563	-88.7744		X	2400	X	2400
GHCND:USW00003816	PADUCAH BARKLEY REGIONAL AIRPORT KY US	20120613	306	122	125.9	37.0563	-88.7744		X	2400	X	2400
GHCND:USW00003816	PADUCAH BARKLEY REGIONAL AIRPORT KY US	20120614	328	122	125.9	37.0563	-88.7744		X	2400	X	2400
GHCND:USW00003816	PADUCAH BARKLEY REGIONAL AIRPORT KY US	20120615	339	156	125.9	37.0563	-88.7744		X	2400	X	2400
GHCND:USW00003816	PADUCAH BARKLEY REGIONAL AIRPORT KY US	20120616	344	228	125.9	37.0563	-88.7744		X	2400	X	2400
GHCND:USW00003816	PADUCAH BARKLEY REGIONAL AIRPORT KY US	20120617	328	211	125.9	37.0563	-88.7744		X	2400	X	2400
GHCND:USW00003816	PADUCAH BARKLEY REGIONAL AIRPORT KY US	20120618	339	206	125.9	37.0563	-88.7744		X	2400	X	2400
GHCND:USW00003816	PADUCAH BARKLEY REGIONAL AIRPORT KY US	20120619	339	211	125.9	37.0563	-88.7744		X	2400	X	2400
GHCND:USW00003816	PADUCAH BARKLEY REGIONAL AIRPORT KY US	20120620	344	206	125.9	37.0563	-88.7744		X	2400	X	2400
GHCND:USW00003816	PADUCAH BARKLEY REGIONAL AIRPORT KY US	20120621	344	183	125.9	37.0563	-88.7744		X	2400	X	2400
GHCND:USW00003816	PADUCAH BARKLEY REGIONAL AIRPORT KY US	20120622	339	206	125.9	37.0563	-88.7744		X	2400	X	2400
GHCND:USW00003816	PADUCAH BARKLEY REGIONAL AIRPORT KY US	20120623	350	150	125.9	37.0563	-88.7744		X	2400	X	2400
GHCND:USW00003816	PADUCAH BARKLEY REGIONAL AIRPORT KY US	20120624	372	167	125.9	37.0563	-88.7744		X	2400	X	2400
GHCND:USW00003816	PADUCAH BARKLEY REGIONAL AIRPORT KY US	20120625	378	194	125.9	37.0563	-88.7744		X	2400	X	2400
GHCND:USW00003816	PADUCAH BARKLEY REGIONAL AIRPORT KY US	20120626	322	156	125.9	37.0563	-88.7744		X	2400	X	2400
GHCND:USW00003816	PADUCAH BARKLEY REGIONAL AIRPORT KY US	20120627	367	122	125.9	37.0563	-88.7744		X	2400	X	2400
GHCND:USW00003816	PADUCAH BARKLEY REGIONAL AIRPORT KY US	20120628	406	161	125.9	37.0563	-88.7744		X	2400	X	2400
GHCND:USW00003816	PADUCAH BARKLEY REGIONAL AIRPORT KY US	20120629	422	217	125.9	37.0563	-88.7744		X	2400	X	2400
GHCND:USW00003816	PADUCAH BARKLEY REGIONAL AIRPORT KY US	20120630	411	239	125.9	37.0563	-88.7744		X	2400	X	2400
GHCND:USW00003816	PADUCAH BARKLEY REGIONAL AIRPORT KY US	20120701	406	239	125.9	37.0563	-88.7744		X	2400	X	2400
GHCND:USW00003816	PADUCAH BARKLEY REGIONAL AIRPORT KY US	20120702	383	239	125.9	37.0563	-88.7744		X	2400	X	2400
GHCND:USW00003816	PADUCAH BARKLEY REGIONAL AIRPORT KY US	20120703	361	244	125.9	37.0563	-88.7744		X	2400	X	2400
GHCND:USW00003816	PADUCAH BARKLEY REGIONAL AIRPORT KY US	20120704	383	233	125.9	37.0563	-88.7744		X	2400	X	2400
GHCND:USW00003816	PADUCAH BARKLEY REGIONAL AIRPORT KY US	20120705	406	228	125.9	37.0563	-88.7744		X	2400	X	2400
GHCND:USW00003816	PADUCAH BARKLEY REGIONAL AIRPORT KY US	20120706	417	244	125.9	37.0563	-88.7744		X	2400	X	2400
GHCND:USW00003816	PADUCAH BARKLEY REGIONAL AIRPORT KY US	20120707	400	228	125.9	37.0563	-88.7744		X	2400	X	2400
GHCND:USW00003816	PADUCAH BARKLEY REGIONAL AIRPORT KY US	20120708	372	228	125.9	37.0563	-88.7744		X	2400	X	2400
GHCND:USW00003816	PADUCAH BARKLEY REGIONAL AIRPORT KY US	20120709	333	222	125.9	37.0563	-88.7744		X	2400	X	2400
GHCND:USW00003816	PADUCAH BARKLEY REGIONAL AIRPORT KY US	20120710	333	222	125.9	37.0563	-88.7744		X	2400	X	2400
GHCND:USW00003816	PADUCAH BARKLEY REGIONAL AIRPORT KY US	20120711	350	206	125.9	37.0563	-88.7744		X	2400	X	2400
GHCND:USW00003816	PADUCAH BARKLEY REGIONAL AIRPORT KY US	20120712	322	194	125.9	37.0563	-88.7744		X	2400	X	2400
GHCND:USW00003816	PADUCAH BARKLEY REGIONAL AIRPORT KY US	20120713	294	206	125.9	37.0563	-88.7744		X	2400	X	2400
GHCND:USW00003816	PADUCAH BARKLEY REGIONAL AIRPORT KY US	20120714	317	211	125.9	37.0563	-88.7744		X	2400	X	2400
GHCND:USW00003816	PADUCAH BARKLEY REGIONAL AIRPORT KY US	20120715	328	211	125.9	37.0563	-88.7744		X	2400	X	2400
GHCND:USW00003816	PADUCAH BARKLEY REGIONAL AIRPORT KY US	20120716	350	217	125.9	37.0563	-88.7744		X	2400	X	2400
GHCND:USW00003816	PADUCAH BARKLEY REGIONAL AIRPORT KY US	20120717	361	228	125.9	37.0563	-88.7744		X	2400	X	2400
GHCND:USW00003816	PADUCAH BARKLEY REGIONAL AIRPORT KY US	20120718	383	239	125.9	37.0563	-88.7744		X	2400	X	2400
GHCND:USW00003816	PADUCAH BARKLEY REGIONAL AIRPORT KY US	20120719	383	239	125.9	37.0563	-88.7744		X	2400	X	2400
GHCND:USW00003816	PADUCAH BARKLEY REGIONAL AIRPORT KY US	20120720	361	228	125.9	37.0563	-88.7744		X	2400	X	2400
GHCND:USW00003816	PADUCAH BARKLEY REGIONAL AIRPORT KY US	20120721	350	211	125.9	37.0563	-88.7744		X	2400	X	2400
GHCND:USW00003816	PADUCAH BARKLEY REGIONAL AIRPORT KY US	20120722	372	189	125.9	37.0563	-88.7744		X	2400	X	2400
GHCND:USW00003816	PADUCAH BARKLEY REGIONAL AIRPORT KY US	20120723	367	239	125.9	37.0563	-88.7744		X	2400	X	2400
GHCND:USW00003816	PADUCAH BARKLEY REGIONAL AIRPORT KY US	20120724	383	244	125.9	37.0563	-88.7744		X	2400	X	2400
GHCND:USW00003816	PADUCAH BARKLEY REGIONAL AIRPORT KY US	20120725	383	250	125.9	37.0563	-88.7744		X	2400	X	2400
GHCND:USW00003816	PADUCAH BARKLEY REGIONAL AIRPORT KY US	20120726	383	217	125.9	37.0563	-88.7744		X	2400	X	2400
GHCND:USW00003816	PADUCAH BARKLEY REGIONAL AIRPORT KY US	20120727	356	217	125.9	37.0563	-88.7744		X	2400	X	2400
GHCND:USW00003816	PADUCAH BARKLEY REGIONAL AIRPORT KY US	20120728	344	194	125.9	37.0563	-88.7744		X	2400	X	2400
GHCND:USW00003816	PADUCAH BARKLEY REGIONAL AIRPORT KY US	20120729	294	189	125.9	37.0563	-88.7744		X	2400	X	2400
GHCND:USW00003816	PADUCAH BARKLEY REGIONAL AIRPORT KY US	20120730	356	211	125.9	37.0563	-88.7744		X	2400	X	2400

GHCND:USW00003816	PADUCAH BARKLEY REGIONAL AIRPORT KY US	20120731	367	228	125.9	37.0563	-88.7744	X	2400	X	2400
GHCND:USW00003816	PADUCAH BARKLEY REGIONAL AIRPORT KY US	20120801	378	244	125.9	37.0563	-88.7744	X	2400	X	2400
GHCND:USW00003816	PADUCAH BARKLEY REGIONAL AIRPORT KY US	20120802	383	217	125.9	37.0563	-88.7744	X	2400	X	2400
GHCND:USW00003816	PADUCAH BARKLEY REGIONAL AIRPORT KY US	20120803	356	244	125.9	37.0563	-88.7744	X	2400	X	2400
GHCND:USW00003816	PADUCAH BARKLEY REGIONAL AIRPORT KY US	20120804	339	256	125.9	37.0563	-88.7744	X	2400	X	2400
GHCND:USW00003816	PADUCAH BARKLEY REGIONAL AIRPORT KY US	20120805	339	244	125.9	37.0563	-88.7744	X	2400	X	2400
GHCND:USW00003816	PADUCAH BARKLEY REGIONAL AIRPORT KY US	20120806	356	189	125.9	37.0563	-88.7744	X	2400	X	2400
GHCND:USW00003816	PADUCAH BARKLEY REGIONAL AIRPORT KY US	20120807	367	172	125.9	37.0563	-88.7744	X	2400	X	2400
GHCND:USW00003816	PADUCAH BARKLEY REGIONAL AIRPORT KY US	20120808	378	172	125.9	37.0563	-88.7744	X	2400	X	2400
GHCND:USW00003816	PADUCAH BARKLEY REGIONAL AIRPORT KY US	20120809	356	211	125.9	37.0563	-88.7744	X	2400	X	2400
GHCND:USW00003816	PADUCAH BARKLEY REGIONAL AIRPORT KY US	20120810	300	172	125.9	37.0563	-88.7744	X	2400	X	2400
GHCND:USW00003816	PADUCAH BARKLEY REGIONAL AIRPORT KY US	20120811	306	150	125.9	37.0563	-88.7744	X	2400	X	2400
GHCND:USW00003816	PADUCAH BARKLEY REGIONAL AIRPORT KY US	20120812	306	117	125.9	37.0563	-88.7744	X	2400	X	2400
GHCND:USW00003816	PADUCAH BARKLEY REGIONAL AIRPORT KY US	20120813	306	194	125.9	37.0563	-88.7744	X	2400	X	2400
GHCND:USW00003816	PADUCAH BARKLEY REGIONAL AIRPORT KY US	20120814	272	189	125.9	37.0563	-88.7744	X	2400	X	2400
GHCND:USW00003816	PADUCAH BARKLEY REGIONAL AIRPORT KY US	20120815	322	161	125.9	37.0563	-88.7744	X	2400	X	2400
GHCND:USW00003816	PADUCAH BARKLEY REGIONAL AIRPORT KY US	20120816	361	211	125.9	37.0563	-88.7744	X	2400	X	2400
GHCND:USW00003816	PADUCAH BARKLEY REGIONAL AIRPORT KY US	20120817	272	167	125.9	37.0563	-88.7744	X	2400	X	2400
GHCND:USW00003816	PADUCAH BARKLEY REGIONAL AIRPORT KY US	20120818	289	128	125.9	37.0563	-88.7744	X	2400	X	2400
GHCND:USW00003816	PADUCAH BARKLEY REGIONAL AIRPORT KY US	20120819	300	139	125.9	37.0563	-88.7744	X	2400	X	2400
GHCND:USW00003816	PADUCAH BARKLEY REGIONAL AIRPORT KY US	20120820	300	156	125.9	37.0563	-88.7744	X	2400	X	2400
GHCND:USW00003816	PADUCAH BARKLEY REGIONAL AIRPORT KY US	20120821	317	133	125.9	37.0563	-88.7744	X	2400	X	2400
GHCND:USW00003816	PADUCAH BARKLEY REGIONAL AIRPORT KY US	20120822	344	150	125.9	37.0563	-88.7744	X	2400	X	2400
GHCND:USW00003816	PADUCAH BARKLEY REGIONAL AIRPORT KY US	20120823	350	144	125.9	37.0563	-88.7744	X	2400	X	2400
GHCND:USW00003816	PADUCAH BARKLEY REGIONAL AIRPORT KY US	20120824	339	183	125.9	37.0563	-88.7744	X	2400	X	2400
GHCND:USW00003816	PADUCAH BARKLEY REGIONAL AIRPORT KY US	20120825	317	189	125.9	37.0563	-88.7744	X	2400	X	2400
GHCND:USW00003816	PADUCAH BARKLEY REGIONAL AIRPORT KY US	20120826	339	217	125.9	37.0563	-88.7744	X	2400	X	2400
GHCND:USW00003816	PADUCAH BARKLEY REGIONAL AIRPORT KY US	20120827	328	222	125.9	37.0563	-88.7744	X	2400	X	2400
GHCND:USW00003816	PADUCAH BARKLEY REGIONAL AIRPORT KY US	20120828	339	178	125.9	37.0563	-88.7744	X	2400	X	2400
GHCND:USW00003816	PADUCAH BARKLEY REGIONAL AIRPORT KY US	20120829	339	167	125.9	37.0563	-88.7744	X	2400	X	2400
GHCND:USW00003816	PADUCAH BARKLEY REGIONAL AIRPORT KY US	20120830	344	183	125.9	37.0563	-88.7744	X	2400	X	2400
GHCND:USW00003816	PADUCAH BARKLEY REGIONAL AIRPORT KY US	20120831	333	256	125.9	37.0563	-88.7744	X	2400	X	2400
GHCND:USW00003816	PADUCAH BARKLEY REGIONAL AIRPORT KY US	20120901	317	222	125.9	37.0563	-88.7744	X	2400	X	2400
GHCND:USW00003816	PADUCAH BARKLEY REGIONAL AIRPORT KY US	20120902	272	228	125.9	37.0563	-88.7744	X	2400	X	2400
GHCND:USW00003816	PADUCAH BARKLEY REGIONAL AIRPORT KY US	20120903	283	228	125.9	37.0563	-88.7744	X	2400	X	2400
GHCND:USW00003816	PADUCAH BARKLEY REGIONAL AIRPORT KY US	20120904	328	206	125.9	37.0563	-88.7744	X	2400	X	2400
GHCND:USW00003816	PADUCAH BARKLEY REGIONAL AIRPORT KY US	20120905	322	217	125.9	37.0563	-88.7744	X	2400	X	2400
GHCND:USW00003816	PADUCAH BARKLEY REGIONAL AIRPORT KY US	20120906	339	183	125.9	37.0563	-88.7744	X	2400	X	2400
GHCND:USW00003816	PADUCAH BARKLEY REGIONAL AIRPORT KY US	20120907	333	183	125.9	37.0563	-88.7744	X	2400	X	2400
GHCND:USW00003816	PADUCAH BARKLEY REGIONAL AIRPORT KY US	20120908	239	128	125.9	37.0563	-88.7744	X	2400	X	2400
GHCND:USW00003816	PADUCAH BARKLEY REGIONAL AIRPORT KY US	20120909	256	117	125.9	37.0563	-88.7744	X	2400	X	2400
GHCND:USW00003816	PADUCAH BARKLEY REGIONAL AIRPORT KY US	20120910	267	122	125.9	37.0563	-88.7744	X	2400	X	2400
GHCND:USW00003816	PADUCAH BARKLEY REGIONAL AIRPORT KY US	20120911	289	117	125.9	37.0563	-88.7744	X	2400	X	2400
GHCND:USW00003816	PADUCAH BARKLEY REGIONAL AIRPORT KY US	20120912	289	172	125.9	37.0563	-88.7744	X	2400	X	2400
GHCND:USW00003816	PADUCAH BARKLEY REGIONAL AIRPORT KY US	20120913	283	172	125.9	37.0563	-88.7744	X	2400	X	2400
GHCND:USW00003816	PADUCAH BARKLEY REGIONAL AIRPORT KY US	20120914	239	167	125.9	37.0563	-88.7744	X	2400	X	2400
GHCND:USW00003816	PADUCAH BARKLEY REGIONAL AIRPORT KY US	20120915	222	161	125.9	37.0563	-88.7744	X	2400	X	2400
GHCND:USW00003816	PADUCAH BARKLEY REGIONAL AIRPORT KY US	20120916	250	178	125.9	37.0563	-88.7744	X	2400	X	2400
GHCND:USW00003816	PADUCAH BARKLEY REGIONAL AIRPORT KY US	20120917	222	200	125.9	37.0563	-88.7744	X	2400	X	2400
GHCND:USW00003816	PADUCAH BARKLEY REGIONAL AIRPORT KY US	20120918	211	83	125.9	37.0563	-88.7744	X	2400	X	2400
GHCND:USW00003816	PADUCAH BARKLEY REGIONAL AIRPORT KY US	20120919	233	56	125.9	37.0563	-88.7744	X	2400	X	2400
GHCND:USW00003816	PADUCAH BARKLEY REGIONAL AIRPORT KY US	20120920	278	117	125.9	37.0563	-88.7744	X	2400	X	2400
GHCND:USW00003816	PADUCAH BARKLEY REGIONAL AIRPORT KY US	20120921	261	122	125.9	37.0563	-88.7744	X	2400	X	2400
GHCND:USW00003816	PADUCAH BARKLEY REGIONAL AIRPORT KY US	20120922	261	78	125.9	37.0563	-88.7744	X	2400	X	2400
GHCND:USW00003816	PADUCAH BARKLEY REGIONAL AIRPORT KY US	20120923	200	33	125.9	37.0563	-88.7744	X	2400	X	2400
GHCND:USW00003816	PADUCAH BARKLEY REGIONAL AIRPORT KY US	20120924	228	33	125.9	37.0563	-88.7744	X	2400	X	2400
GHCND:USW00003816	PADUCAH BARKLEY REGIONAL AIRPORT KY US	20120925	300	139	125.9	37.0563	-88.7744	X	2400	X	2400
GHCND:USW00003816	PADUCAH BARKLEY REGIONAL AIRPORT KY US	20120926	294	178	125.9	37.0563	-88.7744	X	2400	X	2400
GHCND:USW00003816	PADUCAH BARKLEY REGIONAL AIRPORT KY US	20120927	261	183	125.9	37.0563	-88.7744	X	2400	X	2400
GHCND:USW00003816	PADUCAH BARKLEY REGIONAL AIRPORT KY US	20120928	222	150	125.9	37.0563	-88.7744	X	2400	X	2400
GHCND:USW00003816	PADUCAH BARKLEY REGIONAL AIRPORT KY US	20120929	239	111	125.9	37.0563	-88.7744	X	2400	X	2400
GHCND:USW00003816	PADUCAH BARKLEY REGIONAL AIRPORT KY US	20120930	222	111	125.9	37.0563	-88.7744	X	2400	X	2400
GHCND:USW00003816	PADUCAH BARKLEY REGIONAL AIRPORT KY US	20121001	167	139	125.9	37.0563	-88.7744	X	2400	X	2400
GHCND:USW00003816	PADUCAH BARKLEY REGIONAL AIRPORT KY US	20121002	161	128	125.9	37.0563	-88.7744	X	2400	X	2400
GHCND:USW00003816	PADUCAH BARKLEY REGIONAL AIRPORT KY US	20121003	244	117	125.9	37.0563	-88.7744	X	2400	X	2400
GHCND:USW00003816	PADUCAH BARKLEY REGIONAL AIRPORT KY US	20121004	267	144	125.9	37.0563	-88.7744	X	2400	X	2400
GHCND:USW00003816	PADUCAH BARKLEY REGIONAL AIRPORT KY US	20121005	217	61	125.9	37.0563	-88.7744	X	2400	X	2400
GHCND:USW00003816	PADUCAH BARKLEY REGIONAL AIRPORT KY US	20121006	139	33	125.9	37.0563	-88.7744	X	2400	X	2400
GHCND:USW00003816	PADUCAH BARKLEY REGIONAL AIRPORT KY US	20121007	139	56	125.9	37.0563	-88.7744	X	2400	X	2400
GHCND:USW00003816	PADUCAH BARKLEY REGIONAL AIRPORT KY US	20121008	161	28	125.9	37.0563	-88.7744	X	2400	X	2400
GHCND:USW00003816	PADUCAH BARKLEY REGIONAL AIRPORT KY US	20121009	178	28	125.9	37.0563	-88.7744	X	2400	X	2400
GHCND:USW00003816	PADUCAH BARKLEY REGIONAL AIRPORT KY US	20121010	150	28	125.9	37.0563	-88.7744	X	2400	X	2400
GHCND:USW00003816	PADUCAH BARKLEY REGIONAL AIRPORT KY US	20121011	161	11	125.9	37.0563	-88.7744	X	2400	X	2400
GHCND:USW00003816	PADUCAH BARKLEY REGIONAL AIRPORT KY US	20121012	167	111	125.9	37.0563	-88.7744	X	2400	X	2400
GHCND:USW00003816	PADUCAH BARKLEY REGIONAL AIRPORT KY US	20121013	261	128	125.9	37.0563	-88.7744	X	2400	X	2400
GHCND:USW00003816	PADUCAH BARKLEY REGIONAL AIRPORT KY US	20121014	228	133	125.9	37.0563	-88.7744	X	2400	X	2400
GHCND:USW00003816	PADUCAH BARKLEY REGIONAL AIRPORT KY US	20121015	217	83	125.9	37.0563	-88.7744	X	2400	X	2400
GHCND:USW00003816	PADUCAH BARKLEY REGIONAL AIRPORT KY US	20121016	250	72	125.9	37.0563	-88.7744	X	2400	X	2400
GHCND:USW00003816	PADUCAH BARKLEY REGIONAL AIRPORT KY US	20121017	256	128	125.9	37.0563	-88.7744	X	2400	X	2400
GHCND:USW00003816	PADUCAH BARKLEY REGIONAL AIRPORT KY US	20121018	183	94	125.9	37.0563	-88.7744	X	2400	X	2400
GHCND:USW00003816	PADUCAH BARKLEY REGIONAL AIRPORT KY US	20121019	144	94	125.9	37.0563	-88.7744	X	2400	X	2400
GHCND:USW00003816	PADUCAH BARKLEY REGIONAL AIRPORT KY US	20121020	178	56	125.9	37.0563	-88.7744	X	2400	X	2400
GHCND:USW00003816	PADUCAH BARKLEY REGIONAL AIRPORT KY US	20121021	256	72	125.9	37.0563	-88.7744	X	2400	X	2400
GHCND:USW00003816	PADUCAH BARKLEY REGIONAL AIRPORT KY US	20121022	272	161	125.9	37.0563	-88.7744	X	2400	X	2400
GHCND:USW00003816	PADUCAH BARKLEY REGIONAL AIRPORT KY US	20121023	261	161	125.9	37.0563	-88.7744	X	2400	X	2400
GHCND:USW00003816	PADUCAH BARKLEY REGIONAL AIRPORT KY US	20121024	267	156	125.9	37.0563	-88.7744	X	2400	X	2400
GHCND:USW00003816	PADUCAH BARKLEY REGIONAL AIRPORT KY US	20121025	272	100	125.9	37.0563	-88.7744	X	2400	X	2400
GHCND:USW00003816	PADUCAH BARKLEY REGIONAL AIRPORT KY US	20121026	100	50	125.9	37.0563	-88.7744	X	2400	X	2400
GHCND:USW00003816	PADUCAH BARKLEY REGIONAL AIRPORT KY US	20121027	128	28	125.9	37.0563	-88.7744	X	2400	X	2400
GHCND:USW00003816	PADUCAH BARKLEY REGIONAL AIRPORT KY US	20121028	128	28	125.9	37.0563	-88.7744	X	2400	X	2400
GHCND:USW00003816	PADUCAH BARKLEY REGIONAL AIRPORT KY US	20121029	133	22	125.9	37.0563	-88.7744	X	2400	X	2400
GHCND:USW00003816	PADUCAH BARKLEY REGIONAL AIRPORT KY US	20121030	144	39	125.9	37.0563	-88.7744	X	2400	X	2400
GHCND:USW00003816	PADUCAH BARKLEY REGIONAL AIRPORT KY US	20121031	144	-6	125.9	37.0563	-88.7744	X	2400	X	2400
GHCND:USW00003816	PADUCAH BARKLEY REGIONAL AIRPORT KY US	20121101	161	-17	125.9	37.0563	-88.7744	X	2400	X	2400
GHCND:USW00003816	PADUCAH BARKLEY REGIONAL AIRPORT KY US	20121102	167	72	125.9	37.0563	-88.7744	X	2400	X	2400
GHCND:USW00003816	PADUCAH BARKLEY REGIONAL AIRPORT KY US	20121103	206	44	125.9	37.0563	-88.7744	X	2400	X	2400
GHCND:USW00003816	PADUCAH BARKLEY REGIONAL AIRPORT KY US	20121104	128	22	125.9	37.0563	-88.7744	X	2400	X	2400
GHCND:USW00003816	PADUCAH BARKLEY REGIONAL AIRPORT KY US	20121105	100	33	125.9	37.0563	-88.7744	X	2400	X	2400
GHCND:USW00003816	PADUCAH BARKLEY REGIONAL AIRPORT KY US	20121106	100	28	125.9	37.0563	-88.7744	X	2400	X	2400
GHCND:USW00003816	PADUCAH BARKLEY REGIONAL AIRPORT KY US	20121107	94	22	125.9	37.0563	-88.7744	X	2400	X	2400
GHCND:USW00003816	PADUCAH BARKLEY REGIONAL AIRPORT KY US	20121108	133	-17	125.9	37.0563	-88.7744	X	2400	X	2400
GHCND:USW00003816	PADUCAH BARKLEY REGIONAL AIRPORT KY US	20121109	206	22	125.9	37.0563	-88.7744	X	2400	X	2400
GHCND:USW00003816	PADUCAH BARKLEY REGIONAL AIRPORT KY US	20121110	222	117	125.9	37.0563	-88.7744	X	2400	X	2400
GHCND:USW00003816	PADUCAH BARKLEY REGIONAL AIRPORT KY US	20121111	217	117	125.9	37.0563	-88.7744	X	2400	X	2400
GHCND:USW00003816	PADUCAH BARKLEY REGIONAL AIRPORT KY US	20121112	117	-6	125.9	37.0563	-88.7744	X	2400	X	2400
GHCND:USW00003816	PADUCAH BARKLEY REGIONAL AIRPORT KY US	20121113	100	-33	125.9	37.0563	-88.7744	X	2400	X	2400
GHCND:USW00003816	PADUCAH BARKLEY REGIONAL AIRPORT KY US	20121114	83	-22	125.9	37.0563	-88.7744	X	2400	X	2400
GHCND:USW00003816	PADUCAH BARKLEY REGIONAL AIRPORT KY US	20121115	117	-33	125.9	37.0563	-88.7744	X	2400	X	2400
GHCND:USW00003816	PADUCAH BARKLEY REGIONAL AIRPORT KY US	20121116	139	-22	125.9	37.0563	-88.7744	X	2400	X	2400
GHCND:USW00003816	PADUCAH BARKLEY REGIONAL AIRPORT KY US	20121117	156	-28	125.9	37.0563	-88.7744	X	2400	X	2400
GHCND:USW00003816	PADUCAH BARKLEY REGIONAL AIRPORT KY US	20121118	172	-17	125.9	37.0563	-88.7744	X	2400	X	2400
GHCND:USW00003816	PADUCAH BARKLEY REGIONAL AIRPORT KY US	20121119	183	11	125.9	37.0563	-88.7744	X	2400	X	2400
GHCND:USW00003816	PADUCAH BARKLEY REGIONAL AIRPORT KY US	20121120	200	72	125.9	37.0563	-88.7744	X	2400	X	2400
GHCND:USW00003816	PADUCAH BARKLEY REGIONAL AIRPORT KY US	20121121	183	22	125.9	37.0563	-88.7744	X	2400	X	2400
GHCND:USW00003816	PADUCAH BARKLEY REGIONAL AIRPORT KY US	20121122	183	6	125.9	37.0563	-88.7744	X	2400	X	2400
GHCND:USW00003816	PADUCAH BARKLEY REGIONAL AIRPORT KY US	20121123	139	6	125.9	37.0563	-88.7744	X	2400	X	2400
GHCND:USW00003816	PADUCAH BARKLEY REGIONAL AIRPORT KY US	20121124	39	-39	125.9	37.0563	-88.7744	X	2400	X	2400
GHCND:USW00003816	PADUCAH BARKLEY REGIONAL AIRPORT KY US	20121125	139	-11	125.9	37.0563	-88.7744	X	2400	X	2400
GHCND:USW00003816	PADUCAH BARKLEY REGIONAL AIRPORT KY US	20121126	111	6	125.9	37.0563	-88.7744	X	2400	X	2400
GHCND:USW00003816	PADUCAH BARKLEY REGIONAL AIRPORT KY US	20121127	67	-39	125.9	37.0563	-88.7744	X	2400	X	2400
GHCND:USW00003816	PADUCAH BARKLEY REGIONAL AIRPORT KY US	20121128	100	-61	125.9	37.0563	-88.7744	X	2400	X	2400
GHCND:USW00003816	PADUCAH BARKLEY REGIONAL AIRPORT KY US	20121129	133	-33	125.9	37.0563	-88.7744	X	2400	X	2400
GHCND:USW00003816	PADUCAH BARKLEY REGIONAL AIRPORT KY US	20121130	167	56	125.9	37.0563	-88.7744	X	2400	X	2400
GHCND:USW00003816	PADUCAH BARKLEY REGIONAL AIRPORT KY US	20121201	194	94	125.9	37.0563	-88.7744	X	2400	X	2400

GHCND:USW00003816	PADUCAH BARKLEY REGIONAL AIRPORT KY US	20121202	194	167	125.9	37.0563	-88.7744	X	2400	X	2400
GHCND:USW00003816	PADUCAH BARKLEY REGIONAL AIRPORT KY US	20121203	217	161	125.9	37.0563	-88.7744	X	2400	X	2400
GHCND:USW00003816	PADUCAH BARKLEY REGIONAL AIRPORT KY US	20121204	194	61	125.9	37.0563	-88.7744	X	2400	X	2400
GHCND:USW00003816	PADUCAH BARKLEY REGIONAL AIRPORT KY US	20121205	161	11	125.9	37.0563	-88.7744	X	2400	X	2400
GHCND:USW00003816	PADUCAH BARKLEY REGIONAL AIRPORT KY US	20121206	128	33	125.9	37.0563	-88.7744	X	2400	X	2400
GHCND:USW00003816	PADUCAH BARKLEY REGIONAL AIRPORT KY US	20121207	161	117	125.9	37.0563	-88.7744	X	2400	X	2400
GHCND:USW00003816	PADUCAH BARKLEY REGIONAL AIRPORT KY US	20121208	161	100	125.9	37.0563	-88.7744	X	2400	X	2400
GHCND:USW00003816	PADUCAH BARKLEY REGIONAL AIRPORT KY US	20121209	183	83	125.9	37.0563	-88.7744	X	2400	X	2400
GHCND:USW00003816	PADUCAH BARKLEY REGIONAL AIRPORT KY US	20121210	83	-6	125.9	37.0563	-88.7744	X	2400	X	2400
GHCND:USW00003816	PADUCAH BARKLEY REGIONAL AIRPORT KY US	20121211	50	-44	125.9	37.0563	-88.7744	X	2400	X	2400
GHCND:USW00003816	PADUCAH BARKLEY REGIONAL AIRPORT KY US	20121212	94	-61	125.9	37.0563	-88.7744	X	2400	X	2400
GHCND:USW00003816	PADUCAH BARKLEY REGIONAL AIRPORT KY US	20121213	117	-61	125.9	37.0563	-88.7744	X	2400	X	2400
GHCND:USW00003816	PADUCAH BARKLEY REGIONAL AIRPORT KY US	20121214	128	-39	125.9	37.0563	-88.7744	X	2400	X	2400
GHCND:USW00003816	PADUCAH BARKLEY REGIONAL AIRPORT KY US	20121215	161	89	125.9	37.0563	-88.7744	X	2400	X	2400
GHCND:USW00003816	PADUCAH BARKLEY REGIONAL AIRPORT KY US	20121216	161	128	125.9	37.0563	-88.7744	X	2400	X	2400
GHCND:USW00003816	PADUCAH BARKLEY REGIONAL AIRPORT KY US	20121217	144	61	125.9	37.0563	-88.7744	X	2400	X	2400
GHCND:USW00003816	PADUCAH BARKLEY REGIONAL AIRPORT KY US	20121218	139	0	125.9	37.0563	-88.7744	X	2400	X	2400
GHCND:USW00003816	PADUCAH BARKLEY REGIONAL AIRPORT KY US	20121219	167	11	125.9	37.0563	-88.7744	X	2400	X	2400
GHCND:USW00003816	PADUCAH BARKLEY REGIONAL AIRPORT KY US	20121220	167	-6	125.9	37.0563	-88.7744	X	2400	X	2400
GHCND:USW00003816	PADUCAH BARKLEY REGIONAL AIRPORT KY US	20121221	56	-28	125.9	37.0563	-88.7744	X	2400	X	2400
GHCND:USW00003816	PADUCAH BARKLEY REGIONAL AIRPORT KY US	20121222	83	-72	125.9	37.0563	-88.7744	X	2400	X	2400
GHCND:USW00003816	PADUCAH BARKLEY REGIONAL AIRPORT KY US	20121223	150	50	125.9	37.0563	-88.7744	X	2400	X	2400
GHCND:USW00003816	PADUCAH BARKLEY REGIONAL AIRPORT KY US	20121224	111	-6	125.9	37.0563	-88.7744	X	2400	X	2400
GHCND:USW00003816	PADUCAH BARKLEY REGIONAL AIRPORT KY US	20121225	22	-11	125.9	37.0563	-88.7744	X	2400	X	2400
GHCND:USW00003816	PADUCAH BARKLEY REGIONAL AIRPORT KY US	20121226	11	-6	125.9	37.0563	-88.7744	X	2400	X	2400
GHCND:USW00003816	PADUCAH BARKLEY REGIONAL AIRPORT KY US	20121227	17	-17	125.9	37.0563	-88.7744	X	2400	X	2400
GHCND:USW00003816	PADUCAH BARKLEY REGIONAL AIRPORT KY US	20121228	39	-17	125.9	37.0563	-88.7744	X	2400	X	2400
GHCND:USW00003816	PADUCAH BARKLEY REGIONAL AIRPORT KY US	20121229	6	-61	125.9	37.0563	-88.7744	X	2400	X	2400
GHCND:USW00003816	PADUCAH BARKLEY REGIONAL AIRPORT KY US	20121230	39	-78	125.9	37.0563	-88.7744	X	2400	X	2400
GHCND:USW00003816	PADUCAH BARKLEY REGIONAL AIRPORT KY US	20121231	50	6	125.9	37.0563	-88.7744	X	2400	X	2400
GHCND:USW00003816	PADUCAH BARKLEY REGIONAL AIRPORT KY US	20130101	28	-56	125.9	37.0563	-88.7744	X	2400	X	2400
GHCND:USW00003816	PADUCAH BARKLEY REGIONAL AIRPORT KY US	20130102	6	-83	125.9	37.0563	-88.7744	X	2400	X	2400
GHCND:USW00003816	PADUCAH BARKLEY REGIONAL AIRPORT KY US	20130103	44	-78	125.9	37.0563	-88.7744	X	2400	X	2400
GHCND:USW00003816	PADUCAH BARKLEY REGIONAL AIRPORT KY US	20130104	61	-67	125.9	37.0563	-88.7744	X	2400	X	2400
GHCND:USW00003816	PADUCAH BARKLEY REGIONAL AIRPORT KY US	20130105	61	-50	125.9	37.0563	-88.7744	X	2400	X	2400
GHCND:USW00003816	PADUCAH BARKLEY REGIONAL AIRPORT KY US	20130106	56	-56	125.9	37.0563	-88.7744	X	2400	X	2400
GHCND:USW00003816	PADUCAH BARKLEY REGIONAL AIRPORT KY US	20130107	72	-78	125.9	37.0563	-88.7744	X	2400	X	2400
GHCND:USW00003816	PADUCAH BARKLEY REGIONAL AIRPORT KY US	20130108	128	-44	125.9	37.0563	-88.7744	X	2400	X	2400
GHCND:USW00003816	PADUCAH BARKLEY REGIONAL AIRPORT KY US	20130109	139	61	125.9	37.0563	-88.7744	X	2400	X	2400
GHCND:USW00003816	PADUCAH BARKLEY REGIONAL AIRPORT KY US	20130110	189	72	125.9	37.0563	-88.7744	X	2400	X	2400
GHCND:USW00003816	PADUCAH BARKLEY REGIONAL AIRPORT KY US	20130111	167	122	125.9	37.0563	-88.7744	X	2400	X	2400
GHCND:USW00003816	PADUCAH BARKLEY REGIONAL AIRPORT KY US	20130112	206	100	125.9	37.0563	-88.7744	X	2400	X	2400
GHCND:USW00003816	PADUCAH BARKLEY REGIONAL AIRPORT KY US	20130113	100	-89	125.9	37.0563	-88.7744	X	2400	X	2400
GHCND:USW00003816	PADUCAH BARKLEY REGIONAL AIRPORT KY US	20130114	-22	-67	125.9	37.0563	-88.7744	X	2400	X	2400
GHCND:USW00003816	PADUCAH BARKLEY REGIONAL AIRPORT KY US	20130115	6	-61	125.9	37.0563	-88.7744	X	2400	X	2400
GHCND:USW00003816	PADUCAH BARKLEY REGIONAL AIRPORT KY US	20130116	6	-22	125.9	37.0563	-88.7744	X	2400	X	2400
GHCND:USW00003816	PADUCAH BARKLEY REGIONAL AIRPORT KY US	20130117	78	-44	125.9	37.0563	-88.7744	X	2400	X	2400
GHCND:USW00003816	PADUCAH BARKLEY REGIONAL AIRPORT KY US	20130118	83	-56	125.9	37.0563	-88.7744	X	2400	X	2400
GHCND:USW00003816	PADUCAH BARKLEY REGIONAL AIRPORT KY US	20130119	139	28	125.9	37.0563	-88.7744	X	2400	X	2400
GHCND:USW00003816	PADUCAH BARKLEY REGIONAL AIRPORT KY US	20130120	78	-28	125.9	37.0563	-88.7744	X	2400	X	2400
GHCND:USW00003816	PADUCAH BARKLEY REGIONAL AIRPORT KY US	20130121	17	-50	125.9	37.0563	-88.7744	X	2400	X	2400
GHCND:USW00003816	PADUCAH BARKLEY REGIONAL AIRPORT KY US	20130122	-33	-83	125.9	37.0563	-88.7744	X	2400	X	2400
GHCND:USW00003816	PADUCAH BARKLEY REGIONAL AIRPORT KY US	20130123	78	-72	125.9	37.0563	-88.7744	X	2400	X	2400
GHCND:USW00003816	PADUCAH BARKLEY REGIONAL AIRPORT KY US	20130124	11	-61	125.9	37.0563	-88.7744	X	2400	X	2400
GHCND:USW00003816	PADUCAH BARKLEY REGIONAL AIRPORT KY US	20130125	50	-28	125.9	37.0563	-88.7744	X	2400	X	2400
GHCND:USW00003816	PADUCAH BARKLEY REGIONAL AIRPORT KY US	20130126	83	-50	125.9	37.0563	-88.7744	X	2400	X	2400
GHCND:USW00003816	PADUCAH BARKLEY REGIONAL AIRPORT KY US	20130127	111	-28	125.9	37.0563	-88.7744	X	2400	X	2400
GHCND:USW00003816	PADUCAH BARKLEY REGIONAL AIRPORT KY US	20130128	178	106	125.9	37.0563	-88.7744	X	2400	X	2400
GHCND:USW00003816	PADUCAH BARKLEY REGIONAL AIRPORT KY US	20130129	217	122	125.9	37.0563	-88.7744	X	2400	X	2400
GHCND:USW00003816	PADUCAH BARKLEY REGIONAL AIRPORT KY US	20130130	133	6	125.9	37.0563	-88.7744	X	2400	X	2400
GHCND:USW00003816	PADUCAH BARKLEY REGIONAL AIRPORT KY US	20130131	50	-67	125.9	37.0563	-88.7744	X	2400	X	2400
GHCND:USW00003816	PADUCAH BARKLEY REGIONAL AIRPORT KY US	20130201	-28	-106	125.9	37.0563	-88.7744	X	2400	X	2400
GHCND:USW00003816	PADUCAH BARKLEY REGIONAL AIRPORT KY US	20130202	50	-33	125.9	37.0563	-88.7744	X	2400	X	2400
GHCND:USW00003816	PADUCAH BARKLEY REGIONAL AIRPORT KY US	20130203	67	-33	125.9	37.0563	-88.7744	X	2400	X	2400
GHCND:USW00003816	PADUCAH BARKLEY REGIONAL AIRPORT KY US	20130204	89	-17	125.9	37.0563	-88.7744	X	2400	X	2400
GHCND:USW00003816	PADUCAH BARKLEY REGIONAL AIRPORT KY US	20130205	122	-17	125.9	37.0563	-88.7744	X	2400	X	2400
GHCND:USW00003816	PADUCAH BARKLEY REGIONAL AIRPORT KY US	20130206	111	-28	125.9	37.0563	-88.7744	X	2400	X	2400
GHCND:USW00003816	PADUCAH BARKLEY REGIONAL AIRPORT KY US	20130207	189	11	125.9	37.0563	-88.7744	X	2400	X	2400
GHCND:USW00003816	PADUCAH BARKLEY REGIONAL AIRPORT KY US	20130208	94	0	125.9	37.0563	-88.7744	X	2400	X	2400
GHCND:USW00003816	PADUCAH BARKLEY REGIONAL AIRPORT KY US	20130209	89	0	125.9	37.0563	-88.7744	X	2400	X	2400
GHCND:USW00003816	PADUCAH BARKLEY REGIONAL AIRPORT KY US	20130210	139	67	125.9	37.0563	-88.7744	X	2400	X	2400
GHCND:USW00003816	PADUCAH BARKLEY REGIONAL AIRPORT KY US	20130211	128	6	125.9	37.0563	-88.7744	X	2400	X	2400
GHCND:USW00003816	PADUCAH BARKLEY REGIONAL AIRPORT KY US	20130212	94	-28	125.9	37.0563	-88.7744	X	2400	X	2400
GHCND:USW00003816	PADUCAH BARKLEY REGIONAL AIRPORT KY US	20130213	78	22	125.9	37.0563	-88.7744	X	2400	X	2400
GHCND:USW00003816	PADUCAH BARKLEY REGIONAL AIRPORT KY US	20130214	139	22	125.9	37.0563	-88.7744	X	2400	X	2400
GHCND:USW00003816	PADUCAH BARKLEY REGIONAL AIRPORT KY US	20130215	83	-22	125.9	37.0563	-88.7744	X	2400	X	2400
GHCND:USW00003816	PADUCAH BARKLEY REGIONAL AIRPORT KY US	20130216	33	-56	125.9	37.0563	-88.7744	X	2400	X	2400
GHCND:USW00003816	PADUCAH BARKLEY REGIONAL AIRPORT KY US	20130217	83	-67	125.9	37.0563	-88.7744	X	2400	X	2400
GHCND:USW00003816	PADUCAH BARKLEY REGIONAL AIRPORT KY US	20130218	156	28	125.9	37.0563	-88.7744	X	2400	X	2400
GHCND:USW00003816	PADUCAH BARKLEY REGIONAL AIRPORT KY US	20130219	72	-17	125.9	37.0563	-88.7744	X	2400	X	2400
GHCND:USW00003816	PADUCAH BARKLEY REGIONAL AIRPORT KY US	20130220	6	-50	125.9	37.0563	-88.7744	X	2400	X	2400
GHCND:USW00003816	PADUCAH BARKLEY REGIONAL AIRPORT KY US	20130221	28	-39	125.9	37.0563	-88.7744	X	2400	X	2400
GHCND:USW00003816	PADUCAH BARKLEY REGIONAL AIRPORT KY US	20130222	67	0	125.9	37.0563	-88.7744	X	2400	X	2400
GHCND:USW00003816	PADUCAH BARKLEY REGIONAL AIRPORT KY US	20130223	67	-33	125.9	37.0563	-88.7744	X	2400	X	2400
GHCND:USW00003816	PADUCAH BARKLEY REGIONAL AIRPORT KY US	20130224	106	-50	125.9	37.0563	-88.7744	X	2400	X	2400
GHCND:USW00003816	PADUCAH BARKLEY REGIONAL AIRPORT KY US	20130225	139	6	125.9	37.0563	-88.7744	X	2400	X	2400
GHCND:USW00003816	PADUCAH BARKLEY REGIONAL AIRPORT KY US	20130226	100	39	125.9	37.0563	-88.7744	X	2400	X	2400
GHCND:USW00003816	PADUCAH BARKLEY REGIONAL AIRPORT KY US	20130227	39	11	125.9	37.0563	-88.7744	X	2400	X	2400
GHCND:USW00003816	PADUCAH BARKLEY REGIONAL AIRPORT KY US	20130228	39	6	125.9	37.0563	-88.7744	X	2400	X	2400
GHCND:USW00003816	PADUCAH BARKLEY REGIONAL AIRPORT KY US	20130301	28	-6	125.9	37.0563	-88.7744	X	2400	X	2400
GHCND:USW00003816	PADUCAH BARKLEY REGIONAL AIRPORT KY US	20130302	6	-11	125.9	37.0563	-88.7744	X	2400	X	2400
GHCND:USW00003816	PADUCAH BARKLEY REGIONAL AIRPORT KY US	20130303	44	-61	125.9	37.0563	-88.7744	X	2400	X	2400
GHCND:USW00003816	PADUCAH BARKLEY REGIONAL AIRPORT KY US	20130304	139	22	125.9	37.0563	-88.7744	X	2400	X	2400
GHCND:USW00003816	PADUCAH BARKLEY REGIONAL AIRPORT KY US	20130305	83	6	125.9	37.0563	-88.7744	X	2400	X	2400
GHCND:USW00003816	PADUCAH BARKLEY REGIONAL AIRPORT KY US	20130306	67	-22	125.9	37.0563	-88.7744	X	2400	X	2400
GHCND:USW00003816	PADUCAH BARKLEY REGIONAL AIRPORT KY US	20130307	78	-39	125.9	37.0563	-88.7744	X	2400	X	2400
GHCND:USW00003816	PADUCAH BARKLEY REGIONAL AIRPORT KY US	20130308	128	-33	125.9	37.0563	-88.7744	X	2400	X	2400
GHCND:USW00003816	PADUCAH BARKLEY REGIONAL AIRPORT KY US	20130309	200	50	125.9	37.0563	-88.7744	X	2400	X	2400
GHCND:USW00003816	PADUCAH BARKLEY REGIONAL AIRPORT KY US	20130310	194	100	125.9	37.0563	-88.7744	X	2400	X	2400
GHCND:USW00003816	PADUCAH BARKLEY REGIONAL AIRPORT KY US	20130311	111	17	125.9	37.0563	-88.7744	X	2400	X	2400
GHCND:USW00003816	PADUCAH BARKLEY REGIONAL AIRPORT KY US	20130312	106	-28	125.9	37.0563	-88.7744	X	2400	X	2400
GHCND:USW00003816	PADUCAH BARKLEY REGIONAL AIRPORT KY US	20130313	67	-39	125.9	37.0563	-88.7744	X	2400	X	2400
GHCND:USW00003816	PADUCAH BARKLEY REGIONAL AIRPORT KY US	20130314	89	-56	125.9	37.0563	-88.7744	X	2400	X	2400
GHCND:USW00003816	PADUCAH BARKLEY REGIONAL AIRPORT KY US	20130315	233	-11	125.9	37.0563	-88.7744	X	2400	X	2400
GHCND:USW00003816	PADUCAH BARKLEY REGIONAL AIRPORT KY US	20130316	206	67	125.9	37.0563	-88.7744	X	2400	X	2400
GHCND:USW00003816	PADUCAH BARKLEY REGIONAL AIRPORT KY US	20130317	67	33	125.9	37.0563	-88.7744	X	2400	X	2400
GHCND:USW00003816	PADUCAH BARKLEY REGIONAL AIRPORT KY US	20130318	106	11	125.9	37.0563	-88.7744	X	2400	X	2400
GHCND:USW00003816	PADUCAH BARKLEY REGIONAL AIRPORT KY US	20130319	117	-11	125.9	37.0563	-88.7744	X	2400	X	2400
GHCND:USW00003816	PADUCAH BARKLEY REGIONAL AIRPORT KY US	20130320	78	-39	125.9	37.0563	-88.7744	X	2400	X	2400
GHCND:USW00003816	PADUCAH BARKLEY REGIONAL AIRPORT KY US	20130321	56	-72	125.9	37.0563	-88.7744	X	2400	X	2400
GHCND:USW00003816	PADUCAH BARKLEY REGIONAL AIRPORT KY US	20130322	56	11	125.9	37.0563	-88.7744	X	2400	X	2400
GHCND:USW00003816	PADUCAH BARKLEY REGIONAL AIRPORT KY US	20130323	128	44	125.9	37.0563	-88.7744	X	2400	X	2400
GHCND:USW00003816	PADUCAH BARKLEY REGIONAL AIRPORT KY US	20130324	78	6	125.9	37.0563	-88.7744	X	2400	X	2400
GHCND:USW00003816	PADUCAH BARKLEY REGIONAL AIRPORT KY US	20130325	39	0	125.9	37.0563	-88.7744	X	2400	X	2400
GHCND:USW00003816	PADUCAH BARKLEY REGIONAL AIRPORT KY US	20130326	67	-39	125.9	37.0563	-88.7744	X	2400	X	2400
GHCND:USW00003816	PADUCAH BARKLEY REGIONAL AIRPORT KY US	20130327	100	-56	125.9	37.0563	-88.7744	X	2400	X	2400
GHCND:USW00003816	PADUCAH BARKLEY REGIONAL AIRPORT KY US	20130328	161	39	125.9	37.0563	-88.7744	X	2400	X	2400
GHCND:USW00003816	PADUCAH BARKLEY REGIONAL AIRPORT KY US	20130329	139	39	125.9	37.0563	-88.7744	X	2400	X	2400
GHCND:USW00003816	PADUCAH BARKLEY REGIONAL AIRPORT KY US	20130330	133	33	125.9	37.0563	-88.7744	X	2400	X	2400
GHCND:USW00003816	PADUCAH BARKLEY REGIONAL AIRPORT KY US	20130331	172	89	125.9	37.0563	-88.7744	X	2400	X	2400
GHCND:USW00003816	PADUCAH BARKLEY REGIONAL AIRPORT KY US	20130401	133	22	125.9	37.0563	-88.7744	W	2400	W	2400
GHCND:USW00003816	PADUCAH BARKLEY REGIONAL AIRPORT KY US	20130402	83	11	125.9	37.0563	-88.7744	W	2400	W	2400
GHCND:USW00003816	PADUCAH BARKLEY REGIONAL AIRPORT KY US	20130403	117	-16	125.9	37.0563	-88.7744	W	2400	W	2400
GHCND:USW00003816	PADUCAH BARKLEY REGIONAL AIRPORT KY US	20130404	139	22	125.9	37.0563	-88.7744	W	2400	W	2400

GHCND:USW00003816	PADUCAH BARKLEY REGIONAL AIRPORT KY US	20130405	217	-5	125.9	37.0563	-88.7744	W	2400	W	2400
GHCND:USW00003816	PADUCAH BARKLEY REGIONAL AIRPORT KY US	20130406	228	50	125.9	37.0563	-88.7744	W	2400	W	2400
GHCND:USW00003816	PADUCAH BARKLEY REGIONAL AIRPORT KY US	20130407	217	150	125.9	37.0563	-88.7744	W	2400	W	2400
GHCND:USW00003816	PADUCAH BARKLEY REGIONAL AIRPORT KY US	20130408	239	133	125.9	37.0563	-88.7744	W	2400	W	2400
GHCND:USW00003816	PADUCAH BARKLEY REGIONAL AIRPORT KY US	20130409	267	144	125.9	37.0563	-88.7744	W	2400	W	2400
GHCND:USW00003816	PADUCAH BARKLEY REGIONAL AIRPORT KY US	20130410	283	178	125.9	37.0563	-88.7744	W	2400	W	2400
GHCND:USW00003816	PADUCAH BARKLEY REGIONAL AIRPORT KY US	20130411	194	61	125.9	37.0563	-88.7744	W	2400	W	2400
GHCND:USW00003816	PADUCAH BARKLEY REGIONAL AIRPORT KY US	20130412	156	28	125.9	37.0563	-88.7744	W	2400	W	2400
GHCND:USW00003816	PADUCAH BARKLEY REGIONAL AIRPORT KY US	20130413	189	11	125.9	37.0563	-88.7744	W	2400	W	2400
GHCND:USW00003816	PADUCAH BARKLEY REGIONAL AIRPORT KY US	20130414	233	72	125.9	37.0563	-88.7744	W	2400	W	2400
GHCND:USW00003816	PADUCAH BARKLEY REGIONAL AIRPORT KY US	20130415	261	139	125.9	37.0563	-88.7744	W	2400	W	2400
GHCND:USW00003816	PADUCAH BARKLEY REGIONAL AIRPORT KY US	20130416	283	172	125.9	37.0563	-88.7744	W	2400	W	2400
GHCND:USW00003816	PADUCAH BARKLEY REGIONAL AIRPORT KY US	20130417	278	150	125.9	37.0563	-88.7744	W	2400	W	2400
GHCND:USW00003816	PADUCAH BARKLEY REGIONAL AIRPORT KY US	20130418	256	67	125.9	37.0563	-88.7744	W	2400	W	2400
GHCND:USW00003816	PADUCAH BARKLEY REGIONAL AIRPORT KY US	20130419	100	17	125.9	37.0563	-88.7744	W	2400	W	2400
GHCND:USW00003816	PADUCAH BARKLEY REGIONAL AIRPORT KY US	20130420	167	0	125.9	37.0563	-88.7744	W	2400	W	2400
GHCND:USW00003816	PADUCAH BARKLEY REGIONAL AIRPORT KY US	20130421	183	39	125.9	37.0563	-88.7744	W	2400	W	2400
GHCND:USW00003816	PADUCAH BARKLEY REGIONAL AIRPORT KY US	20130422	222	56	125.9	37.0563	-88.7744	W	2400	W	2400
GHCND:USW00003816	PADUCAH BARKLEY REGIONAL AIRPORT KY US	20130423	228	83	125.9	37.0563	-88.7744	W	2400	W	2400
GHCND:USW00003816	PADUCAH BARKLEY REGIONAL AIRPORT KY US	20130424	111	17	125.9	37.0563	-88.7744	W	2400	W	2400
GHCND:USW00003816	PADUCAH BARKLEY REGIONAL AIRPORT KY US	20130425	183	0	125.9	37.0563	-88.7744	W	2400	W	2400
GHCND:USW00003816	PADUCAH BARKLEY REGIONAL AIRPORT KY US	20130426	111	72	125.9	37.0563	-88.7744	W	2400	W	2400
GHCND:USW00003816	PADUCAH BARKLEY REGIONAL AIRPORT KY US	20130427	161	100	125.9	37.0563	-88.7744	W	2400	W	2400
GHCND:USW00003816	PADUCAH BARKLEY REGIONAL AIRPORT KY US	20130428	161	89	125.9	37.0563	-88.7744	W	2400	W	2400
GHCND:USW00003816	PADUCAH BARKLEY REGIONAL AIRPORT KY US	20130429	228	78	125.9	37.0563	-88.7744	W	2400	W	2400
GHCND:USW00003816	PADUCAH BARKLEY REGIONAL AIRPORT KY US	20130430	272	100	125.9	37.0563	-88.7744	W	2400	W	2400
GHCND:USW00003816	PADUCAH BARKLEY REGIONAL AIRPORT KY US	20130501	278	111	125.9	37.0563	-88.7744	W	2400	W	2400
GHCND:USW00003816	PADUCAH BARKLEY REGIONAL AIRPORT KY US	20130502	222	150	125.9	37.0563	-88.7744	W	2400	W	2400
GHCND:USW00003816	PADUCAH BARKLEY REGIONAL AIRPORT KY US	20130503	217	56	125.9	37.0563	-88.7744	W	2400	W	2400
GHCND:USW00003816	PADUCAH BARKLEY REGIONAL AIRPORT KY US	20130504	133	50	125.9	37.0563	-88.7744	W	2400	W	2400
GHCND:USW00003816	PADUCAH BARKLEY REGIONAL AIRPORT KY US	20130505	150	50	125.9	37.0563	-88.7744	W	2400	W	2400
GHCND:USW00003816	PADUCAH BARKLEY REGIONAL AIRPORT KY US	20130506	194	111	125.9	37.0563	-88.7744	W	2400	W	2400
GHCND:USW00003816	PADUCAH BARKLEY REGIONAL AIRPORT KY US	20130507	233	89	125.9	37.0563	-88.7744	W	2400	W	2400
GHCND:USW00003816	PADUCAH BARKLEY REGIONAL AIRPORT KY US	20130508	272	122	125.9	37.0563	-88.7744	W	2400	W	2400
GHCND:USW00003816	PADUCAH BARKLEY REGIONAL AIRPORT KY US	20130509	267	144	125.9	37.0563	-88.7744	W	2400	W	2400
GHCND:USW00003816	PADUCAH BARKLEY REGIONAL AIRPORT KY US	20130510	244	144	125.9	37.0563	-88.7744	W	2400	W	2400
GHCND:USW00003816	PADUCAH BARKLEY REGIONAL AIRPORT KY US	20130511	228	100	125.9	37.0563	-88.7744	W	2400	W	2400
GHCND:USW00003816	PADUCAH BARKLEY REGIONAL AIRPORT KY US	20130512	178	44	125.9	37.0563	-88.7744	W	2400	W	2400
GHCND:USW00003816	PADUCAH BARKLEY REGIONAL AIRPORT KY US	20130513	217	28	125.9	37.0563	-88.7744	W	2400	W	2400
GHCND:USW00003816	PADUCAH BARKLEY REGIONAL AIRPORT KY US	20130514	289	117	125.9	37.0563	-88.7744	W	2400	W	2400
GHCND:USW00003816	PADUCAH BARKLEY REGIONAL AIRPORT KY US	20130515	283	194	125.9	37.0563	-88.7744	W	2400	W	2400
GHCND:USW00003816	PADUCAH BARKLEY REGIONAL AIRPORT KY US	20130516	267	183	125.9	37.0563	-88.7744	W	2400	W	2400
GHCND:USW00003816	PADUCAH BARKLEY REGIONAL AIRPORT KY US	20130517	233	172	125.9	37.0563	-88.7744	W	2400	W	2400
GHCND:USW00003816	PADUCAH BARKLEY REGIONAL AIRPORT KY US	20130518	283	172	125.9	37.0563	-88.7744	W	2400	W	2400
GHCND:USW00003816	PADUCAH BARKLEY REGIONAL AIRPORT KY US	20130519	311	206	125.9	37.0563	-88.7744	W	2400	W	2400
GHCND:USW00003816	PADUCAH BARKLEY REGIONAL AIRPORT KY US	20130520	311	217	125.9	37.0563	-88.7744	W	2400	W	2400
GHCND:USW00003816	PADUCAH BARKLEY REGIONAL AIRPORT KY US	20130521	256	183	125.9	37.0563	-88.7744	W	2400	W	2400
GHCND:USW00003816	PADUCAH BARKLEY REGIONAL AIRPORT KY US	20130522	256	172	125.9	37.0563	-88.7744	W	2400	W	2400
GHCND:USW00003816	PADUCAH BARKLEY REGIONAL AIRPORT KY US	20130523	239	128	125.9	37.0563	-88.7744	W	2400	W	2400
GHCND:USW00003816	PADUCAH BARKLEY REGIONAL AIRPORT KY US	20130524	222	83	125.9	37.0563	-88.7744	W	2400	W	2400
GHCND:USW00003816	PADUCAH BARKLEY REGIONAL AIRPORT KY US	20130525	250	72	125.9	37.0563	-88.7744	W	2400	W	2400
GHCND:USW00003816	PADUCAH BARKLEY REGIONAL AIRPORT KY US	20130526	278	133	125.9	37.0563	-88.7744	W	2400	W	2400
GHCND:USW00003816	PADUCAH BARKLEY REGIONAL AIRPORT KY US	20130527	294	183	125.9	37.0563	-88.7744	W	2400	W	2400
GHCND:USW00003816	PADUCAH BARKLEY REGIONAL AIRPORT KY US	20130528	300	211	125.9	37.0563	-88.7744	W	2400	W	2400
GHCND:USW00003816	PADUCAH BARKLEY REGIONAL AIRPORT KY US	20130529	306	161	125.9	37.0563	-88.7744	W	2400	W	2400
GHCND:USW00003816	PADUCAH BARKLEY REGIONAL AIRPORT KY US	20130530	289	206	125.9	37.0563	-88.7744	W	2400	W	2400
GHCND:USW00003816	PADUCAH BARKLEY REGIONAL AIRPORT KY US	20130531	272	206	125.9	37.0563	-88.7744	W	2400	W	2400
GHCND:USW00003816	PADUCAH BARKLEY REGIONAL AIRPORT KY US	20130601	256	172	125.9	37.0563	-88.7744	W	2400	W	2400
GHCND:USW00003816	PADUCAH BARKLEY REGIONAL AIRPORT KY US	20130602	250	172	125.9	37.0563	-88.7744	W	2400	W	2400
GHCND:USW00003816	PADUCAH BARKLEY REGIONAL AIRPORT KY US	20130603	239	144	125.9	37.0563	-88.7744	W	2400	W	2400
GHCND:USW00003816	PADUCAH BARKLEY REGIONAL AIRPORT KY US	20130604	272	172	125.9	37.0563	-88.7744	W	2400	W	2400
GHCND:USW00003816	PADUCAH BARKLEY REGIONAL AIRPORT KY US	20130605	294	172	125.9	37.0563	-88.7744	W	2400	W	2400
GHCND:USW00003816	PADUCAH BARKLEY REGIONAL AIRPORT KY US	20130606	283	194	125.9	37.0563	-88.7744	W	2400	W	2400
GHCND:USW00003816	PADUCAH BARKLEY REGIONAL AIRPORT KY US	20130607	267	161	125.9	37.0563	-88.7744	W	2400	W	2400
GHCND:USW00003816	PADUCAH BARKLEY REGIONAL AIRPORT KY US	20130608	278	139	125.9	37.0563	-88.7744	W	2400	W	2400
GHCND:USW00003816	PADUCAH BARKLEY REGIONAL AIRPORT KY US	20130609	250	178	125.9	37.0563	-88.7744	W	2400	W	2400
GHCND:USW00003816	PADUCAH BARKLEY REGIONAL AIRPORT KY US	20130610	283	172	125.9	37.0563	-88.7744	W	2400	W	2400
GHCND:USW00003816	PADUCAH BARKLEY REGIONAL AIRPORT KY US	20130611	339	161	125.9	37.0563	-88.7744	W	2400	W	2400
GHCND:USW00003816	PADUCAH BARKLEY REGIONAL AIRPORT KY US	20130612	339	217	125.9	37.0563	-88.7744	W	2400	W	2400
GHCND:USW00003816	PADUCAH BARKLEY REGIONAL AIRPORT KY US	20130613	289	183	125.9	37.0563	-88.7744	W	2400	W	2400
GHCND:USW00003816	PADUCAH BARKLEY REGIONAL AIRPORT KY US	20130614	289	139	125.9	37.0563	-88.7744	W	2400	W	2400
GHCND:USW00003816	PADUCAH BARKLEY REGIONAL AIRPORT KY US	20130615	311	156	125.9	37.0563	-88.7744	W	2400	W	2400
GHCND:USW00003816	PADUCAH BARKLEY REGIONAL AIRPORT KY US	20130616	306	206	125.9	37.0563	-88.7744	W	2400	W	2400
GHCND:USW00003816	PADUCAH BARKLEY REGIONAL AIRPORT KY US	20130617	311	194	125.9	37.0563	-88.7744	W	2400	W	2400
GHCND:USW00003816	PADUCAH BARKLEY REGIONAL AIRPORT KY US	20130618	300	183	125.9	37.0563	-88.7744	W	2400	W	2400
GHCND:USW00003816	PADUCAH BARKLEY REGIONAL AIRPORT KY US	20130619	311	172	125.9	37.0563	-88.7744	W	2400	W	2400
GHCND:USW00003816	PADUCAH BARKLEY REGIONAL AIRPORT KY US	20130620	322	189	125.9	37.0563	-88.7744	W	2400	W	2400
GHCND:USW00003816	PADUCAH BARKLEY REGIONAL AIRPORT KY US	20130621	322	200	125.9	37.0563	-88.7744	W	2400	W	2400
GHCND:USW00003816	PADUCAH BARKLEY REGIONAL AIRPORT KY US	20130622	317	206	125.9	37.0563	-88.7744	W	2400	W	2400
GHCND:USW00003816	PADUCAH BARKLEY REGIONAL AIRPORT KY US	20130623	311	206	125.9	37.0563	-88.7744	W	2400	W	2400
GHCND:USW00003816	PADUCAH BARKLEY REGIONAL AIRPORT KY US	20130624	322	228	125.9	37.0563	-88.7744	W	2400	W	2400
GHCND:USW00003816	PADUCAH BARKLEY REGIONAL AIRPORT KY US	20130625	328	244	125.9	37.0563	-88.7744	W	2400	W	2400
GHCND:USW00003816	PADUCAH BARKLEY REGIONAL AIRPORT KY US	20130626	333	228	125.9	37.0563	-88.7744	W	2400	W	2400
GHCND:USW00003816	PADUCAH BARKLEY REGIONAL AIRPORT KY US	20130627	344	228	125.9	37.0563	-88.7744	W	2400	W	2400
GHCND:USW00003816	PADUCAH BARKLEY REGIONAL AIRPORT KY US	20130628	328	200	125.9	37.0563	-88.7744	W	2400	W	2400
GHCND:USW00003816	PADUCAH BARKLEY REGIONAL AIRPORT KY US	20130629	300	172	125.9	37.0563	-88.7744	W	2400	W	2400
GHCND:USW00003816	PADUCAH BARKLEY REGIONAL AIRPORT KY US	20130630	239	161	125.9	37.0563	-88.7744	W	2400	W	2400
GHCND:USW00003816	PADUCAH BARKLEY REGIONAL AIRPORT KY US	20130701	228	172	125.9	37.0563	-88.7744	W	2400	W	2400
GHCND:USW00003816	PADUCAH BARKLEY REGIONAL AIRPORT KY US	20130702	239	172	125.9	37.0563	-88.7744	W	2400	W	2400
GHCND:USW00003816	PADUCAH BARKLEY REGIONAL AIRPORT KY US	20130703	272	172	125.9	37.0563	-88.7744	W	2400	W	2400
GHCND:USW00003816	PADUCAH BARKLEY REGIONAL AIRPORT KY US	20130704	289	161	125.9	37.0563	-88.7744	W	2400	W	2400
GHCND:USW00003816	PADUCAH BARKLEY REGIONAL AIRPORT KY US	20130705	283	206	125.9	37.0563	-88.7744	W	2400	W	2400
GHCND:USW00003816	PADUCAH BARKLEY REGIONAL AIRPORT KY US	20130706	300	178	125.9	37.0563	-88.7744	W	2400	W	2400
GHCND:USW00003816	PADUCAH BARKLEY REGIONAL AIRPORT KY US	20130707	311	172	125.9	37.0563	-88.7744	W	2400	W	2400
GHCND:USW00003816	PADUCAH BARKLEY REGIONAL AIRPORT KY US	20130708	322	211	125.9	37.0563	-88.7744	W	2400	W	2400
GHCND:USW00003816	PADUCAH BARKLEY REGIONAL AIRPORT KY US	20130709	339	239	125.9	37.0563	-88.7744	W	2400	W	2400
GHCND:USW00003816	PADUCAH BARKLEY REGIONAL AIRPORT KY US	20130710	317	239	125.9	37.0563	-88.7744	W	2400	W	2400
GHCND:USW00003816	PADUCAH BARKLEY REGIONAL AIRPORT KY US	20130711	300	189	125.9	37.0563	-88.7744	W	2400	W	2400
GHCND:USW00003816	PADUCAH BARKLEY REGIONAL AIRPORT KY US	20130712	289	161	125.9	37.0563	-88.7744	W	2400	W	2400
GHCND:USW00003816	PADUCAH BARKLEY REGIONAL AIRPORT KY US	20130713	294	139	125.9	37.0563	-88.7744	W	2400	W	2400
GHCND:USW00003816	PADUCAH BARKLEY REGIONAL AIRPORT KY US	20130714	311	172	125.9	37.0563	-88.7744	W	2400	W	2400
GHCND:USW00003816	PADUCAH BARKLEY REGIONAL AIRPORT KY US	20130715	311	211	125.9	37.0563	-88.7744	W	2400	W	2400
GHCND:USW00003816	PADUCAH BARKLEY REGIONAL AIRPORT KY US	20130716	328	206	125.9	37.0563	-88.7744	W	2400	W	2400
GHCND:USW00003816	PADUCAH BARKLEY REGIONAL AIRPORT KY US	20130717	344	211	125.9	37.0563	-88.7744	W	2400	W	2400
GHCND:USW00003816	PADUCAH BARKLEY REGIONAL AIRPORT KY US	20130718	333	222	125.9	37.0563	-88.7744	W	2400	W	2400
GHCND:USW00003816	PADUCAH BARKLEY REGIONAL AIRPORT KY US	20130719	322	211	125.9	37.0563	-88.7744	W	2400	W	2400
GHCND:USW00003816	PADUCAH BARKLEY REGIONAL AIRPORT KY US	20130720	328	217	125.9	37.0563	-88.7744	W	2400	W	2400
GHCND:USW00003816	PADUCAH BARKLEY REGIONAL AIRPORT KY US	20130721	306	206	125.9	37.0563	-88.7744	W	2400	W	2400
GHCND:USW00003816	PADUCAH BARKLEY REGIONAL AIRPORT KY US	20130722	306	217	125.9	37.0563	-88.7744	W	2400	W	2400
GHCND:USW00003816	PADUCAH BARKLEY REGIONAL AIRPORT KY US	20130723	317	206	125.9	37.0563	-88.7744	W	2400	W	2400
GHCND:USW00003816	PADUCAH BARKLEY REGIONAL AIRPORT KY US	20130724	283	183	125.9	37.0563	-88.7744	W	2400	W	2400
GHCND:USW00003816	PADUCAH BARKLEY REGIONAL AIRPORT KY US	20130725	278	150	125.9	37.0563	-88.7744	W	2400	W	2400
GHCND:USW00003816	PADUCAH BARKLEY REGIONAL AIRPORT KY US	20130726	272	139	125.9	37.0563	-88.7744	W	2400	W	2400
GHCND:USW00003816	PADUCAH BARKLEY REGIONAL AIRPORT KY US	20130727	283	161	125.9	37.0563	-88.7744	W	2400	W	2400
GHCND:USW00003816	PADUCAH BARKLEY REGIONAL AIRPORT KY US	20130728	261	106	125.9	37.0563	-88.7744	W	2400	W	2400
GHCND:USW00003816	PADUCAH BARKLEY REGIONAL AIRPORT KY US	20130729	256	144	125.9	37.0563	-88.7744	W	2400	W	2400
GHCND:USW00003816	PADUCAH BARKLEY REGIONAL AIRPORT KY US	20130730	233	183	125.9	37.0563	-88.7744	W	2400	W	2400
GHCND:USW00003816	PADUCAH BARKLEY REGIONAL AIRPORT KY US	20130731	300	211	125.9	37.0563	-88.7744	W	2400	W	2400
GHCND:USW00003816	PADUCAH BARKLEY REGIONAL AIRPORT KY US	20130801	300	172	125.9	37.0563	-88.7744	W	2400	W	2400
GHCND:USW00003816	PADUCAH BARKLEY REGIONAL AIRPORT KY US	20130802	294	150	125.9	37.0563	-88.7744	W	2400	W	2400
GHCND:USW00003816	PADUCAH BARKLEY REGIONAL AIRPORT KY US	20130803	289	211	125.9	37.0563	-88.7744	W	2400	W	2400
GHCND:USW00003816	PADUCAH BARKLEY REGIONAL AIRPORT KY US	20130804	278	183	125.9	37.0563	-88.7744	W	2400	W	2400
GHCND:USW00003816	PADUCAH BARKLEY REGIONAL AIRPORT KY US	20130805	239	178	125.9	37.0563	-88.7744	W	2400	W	2400
GHCND:USW00003816	PADUCAH BARKLEY REGIONAL AIRPORT KY US	20130806	283	211	125.9	37.0563	-88.7744	W	2400	W	2400

GHCND:USW00003816	PADUCAH BARKLEY REGIONAL AIRPORT KY US	20130807	283	206	125.9	37.0563	-88.7744	W	2400	W	2400
GHCND:USW00003816	PADUCAH BARKLEY REGIONAL AIRPORT KY US	20130808	289	200	125.9	37.0563	-88.7744	W	2400	W	2400
GHCND:USW00003816	PADUCAH BARKLEY REGIONAL AIRPORT KY US	20130809	294	217	125.9	37.0563	-88.7744	W	2400	W	2400
GHCND:USW00003816	PADUCAH BARKLEY REGIONAL AIRPORT KY US	20130810	278	211	125.9	37.0563	-88.7744	W	2400	W	2400
GHCND:USW00003816	PADUCAH BARKLEY REGIONAL AIRPORT KY US	20130811	311	206	125.9	37.0563	-88.7744	W	2400	W	2400
GHCND:USW00003816	PADUCAH BARKLEY REGIONAL AIRPORT KY US	20130812	300	217	125.9	37.0563	-88.7744	W	2400	W	2400
GHCND:USW00003816	PADUCAH BARKLEY REGIONAL AIRPORT KY US	20130813	289	183	125.9	37.0563	-88.7744	W	2400	W	2400
GHCND:USW00003816	PADUCAH BARKLEY REGIONAL AIRPORT KY US	20130814	239	128	125.9	37.0563	-88.7744	W	2400	W	2400
GHCND:USW00003816	PADUCAH BARKLEY REGIONAL AIRPORT KY US	20130815	250	117	125.9	37.0563	-88.7744	W	2400	W	2400
GHCND:USW00003816	PADUCAH BARKLEY REGIONAL AIRPORT KY US	20130816	267	139	125.9	37.0563	-88.7744	W	2400	W	2400
GHCND:USW00003816	PADUCAH BARKLEY REGIONAL AIRPORT KY US	20130817	261	183	125.9	37.0563	-88.7744	W	2400	W	2400
GHCND:USW00003816	PADUCAH BARKLEY REGIONAL AIRPORT KY US	20130818	267	172	125.9	37.0563	-88.7744	W	2400	W	2400
GHCND:USW00003816	PADUCAH BARKLEY REGIONAL AIRPORT KY US	20130819	283	172	125.9	37.0563	-88.7744	W	2400	W	2400
GHCND:USW00003816	PADUCAH BARKLEY REGIONAL AIRPORT KY US	20130820	317	178	125.9	37.0563	-88.7744	W	2400	W	2400
GHCND:USW00003816	PADUCAH BARKLEY REGIONAL AIRPORT KY US	20130821	322	183	125.9	37.0563	-88.7744	W	2400	W	2400
GHCND:USW00003816	PADUCAH BARKLEY REGIONAL AIRPORT KY US	20130822	339	194	125.9	37.0563	-88.7744	W	2400	W	2400
GHCND:USW00003816	PADUCAH BARKLEY REGIONAL AIRPORT KY US	20130823	333	211	125.9	37.0563	-88.7744	W	2400	W	2400
GHCND:USW00003816	PADUCAH BARKLEY REGIONAL AIRPORT KY US	20130824	328	200	125.9	37.0563	-88.7744	W	2400	W	2400
GHCND:USW00003816	PADUCAH BARKLEY REGIONAL AIRPORT KY US	20130825	317	194	125.9	37.0563	-88.7744	W	2400	W	2400
GHCND:USW00003816	PADUCAH BARKLEY REGIONAL AIRPORT KY US	20130826	317	222	125.9	37.0563	-88.7744	W	2400	W	2400
GHCND:USW00003816	PADUCAH BARKLEY REGIONAL AIRPORT KY US	20130827	317	217	125.9	37.0563	-88.7744	W	2400	W	2400
GHCND:USW00003816	PADUCAH BARKLEY REGIONAL AIRPORT KY US	20130828	339	217	125.9	37.0563	-88.7744	W	2400	W	2400
GHCND:USW00003816	PADUCAH BARKLEY REGIONAL AIRPORT KY US	20130829	350	222	125.9	37.0563	-88.7744	W	2400	W	2400
GHCND:USW00003816	PADUCAH BARKLEY REGIONAL AIRPORT KY US	20130830	350	217	125.9	37.0563	-88.7744	W	2400	W	2400
GHCND:USW00003816	PADUCAH BARKLEY REGIONAL AIRPORT KY US	20130831	356	250	125.9	37.0563	-88.7744	W	2400	W	2400
GHCND:USW00003816	PADUCAH BARKLEY REGIONAL AIRPORT KY US	20130901	289	217	125.9	37.0563	-88.7744	W	2400	W	2400
GHCND:USW00003816	PADUCAH BARKLEY REGIONAL AIRPORT KY US	20130902	317	183	125.9	37.0563	-88.7744	W	2400	W	2400
GHCND:USW00003816	PADUCAH BARKLEY REGIONAL AIRPORT KY US	20130903	300	172	125.9	37.0563	-88.7744	W	2400	W	2400
GHCND:USW00003816	PADUCAH BARKLEY REGIONAL AIRPORT KY US	20130904	294	144	125.9	37.0563	-88.7744	W	2400	W	2400
GHCND:USW00003816	PADUCAH BARKLEY REGIONAL AIRPORT KY US	20130905	300	133	125.9	37.0563	-88.7744	W	2400	W	2400
GHCND:USW00003816	PADUCAH BARKLEY REGIONAL AIRPORT KY US	20130906	311	178	125.9	37.0563	-88.7744	W	2400	W	2400
GHCND:USW00003816	PADUCAH BARKLEY REGIONAL AIRPORT KY US	20130907	328	167	125.9	37.0563	-88.7744	W	2400	W	2400
GHCND:USW00003816	PADUCAH BARKLEY REGIONAL AIRPORT KY US	20130908	317	189	125.9	37.0563	-88.7744	W	2400	W	2400
GHCND:USW00003816	PADUCAH BARKLEY REGIONAL AIRPORT KY US	20130909	344	233	125.9	37.0563	-88.7744	W	2400	W	2400
GHCND:USW00003816	PADUCAH BARKLEY REGIONAL AIRPORT KY US	20130910	344	239	125.9	37.0563	-88.7744	W	2400	W	2400
GHCND:USW00003816	PADUCAH BARKLEY REGIONAL AIRPORT KY US	20130911	344	206	125.9	37.0563	-88.7744	W	2400	W	2400
GHCND:USW00003816	PADUCAH BARKLEY REGIONAL AIRPORT KY US	20130912	328	189	125.9	37.0563	-88.7744	W	2400	W	2400
GHCND:USW00003816	PADUCAH BARKLEY REGIONAL AIRPORT KY US	20130913	261	133	125.9	37.0563	-88.7744	W	2400	W	2400
GHCND:USW00003816	PADUCAH BARKLEY REGIONAL AIRPORT KY US	20130914	244	100	125.9	37.0563	-88.7744	W	2400	W	2400
GHCND:USW00003816	PADUCAH BARKLEY REGIONAL AIRPORT KY US	20130915	278	89	125.9	37.0563	-88.7744	W	2400	W	2400
GHCND:USW00003816	PADUCAH BARKLEY REGIONAL AIRPORT KY US	20130916	250	161	125.9	37.0563	-88.7744	W	2400	W	2400
GHCND:USW00003816	PADUCAH BARKLEY REGIONAL AIRPORT KY US	20130917	283	172	125.9	37.0563	-88.7744	W	2400	W	2400
GHCND:USW00003816	PADUCAH BARKLEY REGIONAL AIRPORT KY US	20130918	306	189	125.9	37.0563	-88.7744	W	2400	W	2400
GHCND:USW00003816	PADUCAH BARKLEY REGIONAL AIRPORT KY US	20130919	311	222	125.9	37.0563	-88.7744	W	2400	W	2400
GHCND:USW00003816	PADUCAH BARKLEY REGIONAL AIRPORT KY US	20130920	267	194	125.9	37.0563	-88.7744	W	2400	W	2400
GHCND:USW00003816	PADUCAH BARKLEY REGIONAL AIRPORT KY US	20130921	244	117	125.9	37.0563	-88.7744	W	2400	W	2400
GHCND:USW00003816	PADUCAH BARKLEY REGIONAL AIRPORT KY US	20130922	250	94	125.9	37.0563	-88.7744	W	2400	W	2400
GHCND:USW00003816	PADUCAH BARKLEY REGIONAL AIRPORT KY US	20130923	261	89	125.9	37.0563	-88.7744	W	2400	W	2400
GHCND:USW00003816	PADUCAH BARKLEY REGIONAL AIRPORT KY US	20130924	261	117	125.9	37.0563	-88.7744	W	2400	W	2400
GHCND:USW00003816	PADUCAH BARKLEY REGIONAL AIRPORT KY US	20130925	283	144	125.9	37.0563	-88.7744	W	2400	W	2400
GHCND:USW00003816	PADUCAH BARKLEY REGIONAL AIRPORT KY US	20130926	294	150	125.9	37.0563	-88.7744	W	2400	W	2400
GHCND:USW00003816	PADUCAH BARKLEY REGIONAL AIRPORT KY US	20130927	283	128	125.9	37.0563	-88.7744	W	2400	W	2400
GHCND:USW00003816	PADUCAH BARKLEY REGIONAL AIRPORT KY US	20130928	283	150	125.9	37.0563	-88.7744	W	2400	W	2400
GHCND:USW00003816	PADUCAH BARKLEY REGIONAL AIRPORT KY US	20130929	211	178	125.9	37.0563	-88.7744	W	2400	W	2400
GHCND:USW00003816	PADUCAH BARKLEY REGIONAL AIRPORT KY US	20130930	211	183	125.9	37.0563	-88.7744	W	2400	W	2400
GHCND:USW00003816	PADUCAH BARKLEY REGIONAL AIRPORT KY US	20131001	250	161	125.9	37.0563	-88.7744	W	2400	W	2400
GHCND:USW00003816	PADUCAH BARKLEY REGIONAL AIRPORT KY US	20131002	278	206	125.9	37.0563	-88.7744	W	2400	W	2400
GHCND:USW00003816	PADUCAH BARKLEY REGIONAL AIRPORT KY US	20131003	300	206	125.9	37.0563	-88.7744	W	2400	W	2400
GHCND:USW00003816	PADUCAH BARKLEY REGIONAL AIRPORT KY US	20131004	306	206	125.9	37.0563	-88.7744	W	2400	W	2400
GHCND:USW00003816	PADUCAH BARKLEY REGIONAL AIRPORT KY US	20131005	283	200	125.9	37.0563	-88.7744	W	2400	W	2400
GHCND:USW00003816	PADUCAH BARKLEY REGIONAL AIRPORT KY US	20131006	211	100	125.9	37.0563	-88.7744	W	2400	W	2400
GHCND:USW00003816	PADUCAH BARKLEY REGIONAL AIRPORT KY US	20131007	206	83	125.9	37.0563	-88.7744	W	2400	W	2400
GHCND:USW00003816	PADUCAH BARKLEY REGIONAL AIRPORT KY US	20131008	228	67	125.9	37.0563	-88.7744	W	2400	W	2400
GHCND:USW00003816	PADUCAH BARKLEY REGIONAL AIRPORT KY US	20131009	261	83	125.9	37.0563	-88.7744	W	2400	W	2400
GHCND:USW00003816	PADUCAH BARKLEY REGIONAL AIRPORT KY US	20131010	267	128	125.9	37.0563	-88.7744	W	2400	W	2400
GHCND:USW00003816	PADUCAH BARKLEY REGIONAL AIRPORT KY US	20131011	278	122	125.9	37.0563	-88.7744	W	2400	W	2400
GHCND:USW00003816	PADUCAH BARKLEY REGIONAL AIRPORT KY US	20131012	244	144	125.9	37.0563	-88.7744	W	2400	W	2400
GHCND:USW00003816	PADUCAH BARKLEY REGIONAL AIRPORT KY US	20131013	256	100	125.9	37.0563	-88.7744	W	2400	W	2400
GHCND:USW00003816	PADUCAH BARKLEY REGIONAL AIRPORT KY US	20131014	233	89	125.9	37.0563	-88.7744	W	2400	W	2400
GHCND:USW00003816	PADUCAH BARKLEY REGIONAL AIRPORT KY US	20131015	228	172	125.9	37.0563	-88.7744	W	2400	W	2400
GHCND:USW00003816	PADUCAH BARKLEY REGIONAL AIRPORT KY US	20131016	200	89	125.9	37.0563	-88.7744	W	2400	W	2400
GHCND:USW00003816	PADUCAH BARKLEY REGIONAL AIRPORT KY US	20131017	183	89	125.9	37.0563	-88.7744	W	2400	W	2400
GHCND:USW00003816	PADUCAH BARKLEY REGIONAL AIRPORT KY US	20131018	211	78	125.9	37.0563	-88.7744	W	2400	W	2400
GHCND:USW00003816	PADUCAH BARKLEY REGIONAL AIRPORT KY US	20131019	150	61	125.9	37.0563	-88.7744	W	2400	W	2400
GHCND:USW00003816	PADUCAH BARKLEY REGIONAL AIRPORT KY US	20131020	194	50	125.9	37.0563	-88.7744	W	2400	W	2400
GHCND:USW00003816	PADUCAH BARKLEY REGIONAL AIRPORT KY US	20131021	200	83	125.9	37.0563	-88.7744	W	2400	W	2400
GHCND:USW00003816	PADUCAH BARKLEY REGIONAL AIRPORT KY US	20131022	167	17	125.9	37.0563	-88.7744	W	2400	W	2400
GHCND:USW00003816	PADUCAH BARKLEY REGIONAL AIRPORT KY US	20131023	122	44	125.9	37.0563	-88.7744	W	2400	W	2400
GHCND:USW00003816	PADUCAH BARKLEY REGIONAL AIRPORT KY US	20131024	117	-5	125.9	37.0563	-88.7744	W	2400	W	2400
GHCND:USW00003816	PADUCAH BARKLEY REGIONAL AIRPORT KY US	20131025	122	-16	125.9	37.0563	-88.7744	W	2400	W	2400
GHCND:USW00003816	PADUCAH BARKLEY REGIONAL AIRPORT KY US	20131026	161	22	125.9	37.0563	-88.7744	W	2400	W	2400
GHCND:USW00003816	PADUCAH BARKLEY REGIONAL AIRPORT KY US	20131027	194	17	125.9	37.0563	-88.7744	W	2400	W	2400
GHCND:USW00003816	PADUCAH BARKLEY REGIONAL AIRPORT KY US	20131028	222	83	125.9	37.0563	-88.7744	W	2400	W	2400
GHCND:USW00003816	PADUCAH BARKLEY REGIONAL AIRPORT KY US	20131029	189	78	125.9	37.0563	-88.7744	W	2400	W	2400
GHCND:USW00003816	PADUCAH BARKLEY REGIONAL AIRPORT KY US	20131030	256	183	125.9	37.0563	-88.7744	W	2400	W	2400
GHCND:USW00003816	PADUCAH BARKLEY REGIONAL AIRPORT KY US	20131031	217	133	125.9	37.0563	-88.7744	W	2400	W	2400
GHCND:USW00003816	PADUCAH BARKLEY REGIONAL AIRPORT KY US	20131101	200	67	125.9	37.0563	-88.7744	W	2400	W	2400
GHCND:USW00003816	PADUCAH BARKLEY REGIONAL AIRPORT KY US	20131102	156	28	125.9	37.0563	-88.7744	W	2400	W	2400
GHCND:USW00003816	PADUCAH BARKLEY REGIONAL AIRPORT KY US	20131103	161	6	125.9	37.0563	-88.7744	W	2400	W	2400
GHCND:USW00003816	PADUCAH BARKLEY REGIONAL AIRPORT KY US	20131104	167	72	125.9	37.0563	-88.7744	W	2400	W	2400
GHCND:USW00003816	PADUCAH BARKLEY REGIONAL AIRPORT KY US	20131105	189	106	125.9	37.0563	-88.7744	W	2400	W	2400
GHCND:USW00003816	PADUCAH BARKLEY REGIONAL AIRPORT KY US	20131106	161	61	125.9	37.0563	-88.7744	W	2400	W	2400
GHCND:USW00003816	PADUCAH BARKLEY REGIONAL AIRPORT KY US	20131107	128	28	125.9	37.0563	-88.7744	W	2400	W	2400
GHCND:USW00003816	PADUCAH BARKLEY REGIONAL AIRPORT KY US	20131108	156	-10	125.9	37.0563	-88.7744	W	2400	W	2400
GHCND:USW00003816	PADUCAH BARKLEY REGIONAL AIRPORT KY US	20131109	183	44	125.9	37.0563	-88.7744	W	2400	W	2400
GHCND:USW00003816	PADUCAH BARKLEY REGIONAL AIRPORT KY US	20131110	172	17	125.9	37.0563	-88.7744	W	2400	W	2400
GHCND:USW00003816	PADUCAH BARKLEY REGIONAL AIRPORT KY US	20131111	178	6	125.9	37.0563	-88.7744	W	2400	W	2400
GHCND:USW00003816	PADUCAH BARKLEY REGIONAL AIRPORT KY US	20131112	78	-27	125.9	37.0563	-88.7744	W	2400	W	2400
GHCND:USW00003816	PADUCAH BARKLEY REGIONAL AIRPORT KY US	20131113	78	-66	125.9	37.0563	-88.7744	W	2400	W	2400
GHCND:USW00003816	PADUCAH BARKLEY REGIONAL AIRPORT KY US	20131114	133	-21	125.9	37.0563	-88.7744	W	2400	W	2400
GHCND:USW00003816	PADUCAH BARKLEY REGIONAL AIRPORT KY US	20131115	117	67	125.9	37.0563	-88.7744	W	2400	W	2400
GHCND:USW00003816	PADUCAH BARKLEY REGIONAL AIRPORT KY US	20131116	206	117	125.9	37.0563	-88.7744	W	2400	W	2400
GHCND:USW00003816	PADUCAH BARKLEY REGIONAL AIRPORT KY US	20131117	239	128	125.9	37.0563	-88.7744	W	2400	W	2400
GHCND:USW00003816	PADUCAH BARKLEY REGIONAL AIRPORT KY US	20131118	167	11	125.9	37.0563	-88.7744	W	2400	W	2400
GHCND:USW00003816	PADUCAH BARKLEY REGIONAL AIRPORT KY US	20131119	100	6	125.9	37.0563	-88.7744	W	2400	W	2400
GHCND:USW00003816	PADUCAH BARKLEY REGIONAL AIRPORT KY US	20131120	150	-16	125.9	37.0563	-88.7744	W	2400	W	2400
GHCND:USW00003816	PADUCAH BARKLEY REGIONAL AIRPORT KY US	20131121	167	94	125.9	37.0563	-88.7744	W	2400	W	2400
GHCND:USW00003816	PADUCAH BARKLEY REGIONAL AIRPORT KY US	20131122	150	56	125.9	37.0563	-88.7744	W	2400	W	2400
GHCND:USW00003816	PADUCAH BARKLEY REGIONAL AIRPORT KY US	20131123	83	-43	125.9	37.0563	-88.7744	W	2400	W	2400
GHCND:USW00003816	PADUCAH BARKLEY REGIONAL AIRPORT KY US	20131124	17	-71	125.9	37.0563	-88.7744	W	2400	W	2400
GHCND:USW00003816	PADUCAH BARKLEY REGIONAL AIRPORT KY US	20131125	39	-5	125.9	37.0563	-88.7744	W	2400	W	2400
GHCND:USW00003816	PADUCAH BARKLEY REGIONAL AIRPORT KY US	20131126	50	-10	125.9	37.0563	-88.7744	W	2400	W	2400
GHCND:USW00003816	PADUCAH BARKLEY REGIONAL AIRPORT KY US	20131127	6	-77	125.9	37.0563	-88.7744	W	2400	W	2400
GHCND:USW00003816	PADUCAH BARKLEY REGIONAL AIRPORT KY US	20131128	72	-82	125.9	37.0563	-88.7744	W	2400	W	2400
GHCND:USW00003816	PADUCAH BARKLEY REGIONAL AIRPORT KY US	20131129	117	-60	125.9	37.0563	-88.7744	W	2400	W	2400
GHCND:USW00003816	PADUCAH BARKLEY REGIONAL AIRPORT KY US	20131130	144	-32	125.9	37.0563	-88.7744	W	2400	W	2400
GHCND:USW00003816	PADUCAH BARKLEY REGIONAL AIRPORT KY US	20131201	144	28	125.9	37.0563	-88.7744	W	2400	W	2400
GHCND:USW00003816	PADUCAH BARKLEY REGIONAL AIRPORT KY US	20131202	161	22	125.9	37.0563	-88.7744	W	2400	W	2400
GHCND:USW00003816	PADUCAH BARKLEY REGIONAL AIRPORT KY US	20131203	183	61	125.9	37.0563	-88.7744	W	2400	W	2400
GHCND:USW00003816	PADUCAH BARKLEY REGIONAL AIRPORT KY US	20131204	233	128	125.9	37.0563	-88.7744	W	2400	W	2400
GHCND:USW00003816	PADUCAH BARKLEY REGIONAL AIRPORT KY US	20131205	194	-5	125.9	37.0563	-88.7744	W	2400	W	2400
GHCND:USW00003816	PADUCAH BARKLEY REGIONAL AIRPORT KY US	20131206	0	-55	125.9	37.0563	-88.7744	W	2400	W	2400
GHCND:USW00003816	PADUCAH BARKLEY REGIONAL AIRPORT KY US	20131207	-32	-105	125.9	37.0563	-88.7744	W	2400	W	2400
GHCND:USW00003816	PADUCAH BARKLEY REGIONAL AIRPORT KY US	20131208	6	-49	125.9	37.0563	-88.7744	W	2400	W	2400

GHCND:USW00003816	PADUCAH BARKLEY REGIONAL AIRPORT KY US	20131209	6	-60	125.9	37.0563	-88.7744	W	2400	W	2400
GHCND:USW00003816	PADUCAH BARKLEY REGIONAL AIRPORT KY US	20131210	6	-71	125.9	37.0563	-88.7744	W	2400	W	2400
GHCND:USW00003816	PADUCAH BARKLEY REGIONAL AIRPORT KY US	20131211	39	-93	125.9	37.0563	-88.7744	W	2400	W	2400
GHCND:USW00003816	PADUCAH BARKLEY REGIONAL AIRPORT KY US	20131212	0	-127	125.9	37.0563	-88.7744	W	2400	W	2400
GHCND:USW00003816	PADUCAH BARKLEY REGIONAL AIRPORT KY US	20131213	50	-88	125.9	37.0563	-88.7744	W	2400	W	2400
GHCND:USW00003816	PADUCAH BARKLEY REGIONAL AIRPORT KY US	20131214	39	6	125.9	37.0563	-88.7744	W	2400	W	2400
GHCND:USW00003816	PADUCAH BARKLEY REGIONAL AIRPORT KY US	20131215	11	-10	125.9	37.0563	-88.7744	W	2400	W	2400
GHCND:USW00003816	PADUCAH BARKLEY REGIONAL AIRPORT KY US	20131216	100	11	125.9	37.0563	-88.7744	W	2400	W	2400
GHCND:USW00003816	PADUCAH BARKLEY REGIONAL AIRPORT KY US	20131217	78	-32	125.9	37.0563	-88.7744	W	2400	W	2400
GHCND:USW00003816	PADUCAH BARKLEY REGIONAL AIRPORT KY US	20131218	106	-55	125.9	37.0563	-88.7744	W	2400	W	2400
GHCND:USW00003816	PADUCAH BARKLEY REGIONAL AIRPORT KY US	20131219	161	78	125.9	37.0563	-88.7744	W	2400	W	2400
GHCND:USW00003816	PADUCAH BARKLEY REGIONAL AIRPORT KY US	20131220	183	144	125.9	37.0563	-88.7744	W	2400	W	2400
GHCND:USW00003816	PADUCAH BARKLEY REGIONAL AIRPORT KY US	20131221	194	50	125.9	37.0563	-88.7744	W	2400	W	2400
GHCND:USW00003816	PADUCAH BARKLEY REGIONAL AIRPORT KY US	20131222	94	17	125.9	37.0563	-88.7744	W	2400	W	2400
GHCND:USW00003816	PADUCAH BARKLEY REGIONAL AIRPORT KY US	20131223	17	-27	125.9	37.0563	-88.7744	W	2400	W	2400
GHCND:USW00003816	PADUCAH BARKLEY REGIONAL AIRPORT KY US	20131224	-21	-93	125.9	37.0563	-88.7744	W	2400	W	2400
GHCND:USW00003816	PADUCAH BARKLEY REGIONAL AIRPORT KY US	20131225	72	-77	125.9	37.0563	-88.7744	W	2400	W	2400
GHCND:USW00003816	PADUCAH BARKLEY REGIONAL AIRPORT KY US	20131226	78	-55	125.9	37.0563	-88.7744	W	2400	W	2400
GHCND:USW00003816	PADUCAH BARKLEY REGIONAL AIRPORT KY US	20131227	117	-49	125.9	37.0563	-88.7744	W	2400	W	2400
GHCND:USW00003816	PADUCAH BARKLEY REGIONAL AIRPORT KY US	20131228	100	-21	125.9	37.0563	-88.7744	W	2400	W	2400
GHCND:USW00003816	PADUCAH BARKLEY REGIONAL AIRPORT KY US	20131229	100	-32	125.9	37.0563	-88.7744	W	2400	W	2400
GHCND:USW00003816	PADUCAH BARKLEY REGIONAL AIRPORT KY US	20131230	-5	-71	125.9	37.0563	-88.7744	W	2400	W	2400
GHCND:USW00003816	PADUCAH BARKLEY REGIONAL AIRPORT KY US	20131231	61	-66	125.9	37.0563	-88.7744	W	2400	W	2400
GHCND:USW00003816	PADUCAH BARKLEY REGIONAL AIRPORT KY US	20140101	94	-21	125.9	37.0563	-88.7744	W	2400	W	2400
GHCND:USW00003816	PADUCAH BARKLEY REGIONAL AIRPORT KY US	20140102	50	-82	125.9	37.0563	-88.7744	W	2400	W	2400
GHCND:USW00003816	PADUCAH BARKLEY REGIONAL AIRPORT KY US	20140103	-21	-121	125.9	37.0563	-88.7744	W	2400	W	2400
GHCND:USW00003816	PADUCAH BARKLEY REGIONAL AIRPORT KY US	20140104	67	-38	125.9	37.0563	-88.7744	W	2400	W	2400
GHCND:USW00003816	PADUCAH BARKLEY REGIONAL AIRPORT KY US	20140105	78	-121	125.9	37.0563	-88.7744	W	2400	W	2400
GHCND:USW00003816	PADUCAH BARKLEY REGIONAL AIRPORT KY US	20140106	-121	-166	125.9	37.0563	-88.7744	W	2400	W	2400
GHCND:USW00003816	PADUCAH BARKLEY REGIONAL AIRPORT KY US	20140107	-49	-160	125.9	37.0563	-88.7744	W	2400	W	2400
GHCND:USW00003816	PADUCAH BARKLEY REGIONAL AIRPORT KY US	20140108	33	-55	125.9	37.0563	-88.7744	W	2400	W	2400
GHCND:USW00003816	PADUCAH BARKLEY REGIONAL AIRPORT KY US	20140109	22	-5	125.9	37.0563	-88.7744	W	2400	W	2400
GHCND:USW00003816	PADUCAH BARKLEY REGIONAL AIRPORT KY US	20140110	106	22	125.9	37.0563	-88.7744	W	2400	W	2400
GHCND:USW00003816	PADUCAH BARKLEY REGIONAL AIRPORT KY US	20140111	111	28	125.9	37.0563	-88.7744	W	2400	W	2400
GHCND:USW00003816	PADUCAH BARKLEY REGIONAL AIRPORT KY US	20140112	133	-16	125.9	37.0563	-88.7744	W	2400	W	2400
GHCND:USW00003816	PADUCAH BARKLEY REGIONAL AIRPORT KY US	20140113	144	33	125.9	37.0563	-88.7744	W	2400	W	2400
GHCND:USW00003816	PADUCAH BARKLEY REGIONAL AIRPORT KY US	20140114	133	-27	125.9	37.0563	-88.7744	W	2400	W	2400
GHCND:USW00003816	PADUCAH BARKLEY REGIONAL AIRPORT KY US	20140115	6	-55	125.9	37.0563	-88.7744	W	2400	W	2400
GHCND:USW00003816	PADUCAH BARKLEY REGIONAL AIRPORT KY US	20140116	78	-49	125.9	37.0563	-88.7744	W	2400	W	2400
GHCND:USW00003816	PADUCAH BARKLEY REGIONAL AIRPORT KY US	20140117	28	-93	125.9	37.0563	-88.7744	W	2400	W	2400
GHCND:USW00003816	PADUCAH BARKLEY REGIONAL AIRPORT KY US	20140118	72	-82	125.9	37.0563	-88.7744	W	2400	W	2400
GHCND:USW00003816	PADUCAH BARKLEY REGIONAL AIRPORT KY US	20140119	72	-16	125.9	37.0563	-88.7744	W	2400	W	2400
GHCND:USW00003816	PADUCAH BARKLEY REGIONAL AIRPORT KY US	20140120	139	0	125.9	37.0563	-88.7744	W	2400	W	2400
GHCND:USW00003816	PADUCAH BARKLEY REGIONAL AIRPORT KY US	20140121	39	-105	125.9	37.0563	-88.7744	W	2400	W	2400
GHCND:USW00003816	PADUCAH BARKLEY REGIONAL AIRPORT KY US	20140122	0	-99	125.9	37.0563	-88.7744	W	2400	W	2400
GHCND:USW00003816	PADUCAH BARKLEY REGIONAL AIRPORT KY US	20140123	-49	-155	125.9	37.0563	-88.7744	W	2400	W	2400
GHCND:USW00003816	PADUCAH BARKLEY REGIONAL AIRPORT KY US	20140124	-16	-166	125.9	37.0563	-88.7744	W	2400	W	2400
GHCND:USW00003816	PADUCAH BARKLEY REGIONAL AIRPORT KY US	20140125	100	-66	125.9	37.0563	-88.7744	W	2400	W	2400
GHCND:USW00003816	PADUCAH BARKLEY REGIONAL AIRPORT KY US	20140126	167	-66	125.9	37.0563	-88.7744	W	2400	W	2400
GHCND:USW00003816	PADUCAH BARKLEY REGIONAL AIRPORT KY US	20140127	78	-99	125.9	37.0563	-88.7744	W	2400	W	2400
GHCND:USW00003816	PADUCAH BARKLEY REGIONAL AIRPORT KY US	20140128	-66	-160	125.9	37.0563	-88.7744	W	2400	W	2400
GHCND:USW00003816	PADUCAH BARKLEY REGIONAL AIRPORT KY US	20140129	-5	-166	125.9	37.0563	-88.7744	W	2400	W	2400
GHCND:USW00003816	PADUCAH BARKLEY REGIONAL AIRPORT KY US	20140130	44	-71	125.9	37.0563	-88.7744	W	2400	W	2400
GHCND:USW00003816	PADUCAH BARKLEY REGIONAL AIRPORT KY US	20140131	78	-27	125.9	37.0563	-88.7744	W	2400	W	2400
GHCND:USW00003816	PADUCAH BARKLEY REGIONAL AIRPORT KY US	20140201	178	28	125.9	37.0563	-88.7744	W	2400	W	2400
GHCND:USW00003816	PADUCAH BARKLEY REGIONAL AIRPORT KY US	20140202	28	-32	125.9	37.0563	-88.7744	W	2400	W	2400
GHCND:USW00003816	PADUCAH BARKLEY REGIONAL AIRPORT KY US	20140203	0	-105	125.9	37.0563	-88.7744	W	2400	W	2400
GHCND:USW00003816	PADUCAH BARKLEY REGIONAL AIRPORT KY US	20140204	0	-66	125.9	37.0563	-88.7744	W	2400	W	2400
GHCND:USW00003816	PADUCAH BARKLEY REGIONAL AIRPORT KY US	20140205	-5	-66	125.9	37.0563	-88.7744	W	2400	W	2400
GHCND:USW00003816	PADUCAH BARKLEY REGIONAL AIRPORT KY US	20140206	-66	-138	125.9	37.0563	-88.7744	W	2400	W	2400
GHCND:USW00003816	PADUCAH BARKLEY REGIONAL AIRPORT KY US	20140207	-66	-155	125.9	37.0563	-88.7744	W	2400	W	2400
GHCND:USW00003816	PADUCAH BARKLEY REGIONAL AIRPORT KY US	20140208	-5	-66	125.9	37.0563	-88.7744	W	2400	W	2400
GHCND:USW00003816	PADUCAH BARKLEY REGIONAL AIRPORT KY US	20140209	6	-43	125.9	37.0563	-88.7744	W	2400	W	2400
GHCND:USW00003816	PADUCAH BARKLEY REGIONAL AIRPORT KY US	20140210	-43	-116	125.9	37.0563	-88.7744	W	2400	W	2400
GHCND:USW00003816	PADUCAH BARKLEY REGIONAL AIRPORT KY US	20140211	-38	-149	125.9	37.0563	-88.7744	W	2400	W	2400
GHCND:USW00003816	PADUCAH BARKLEY REGIONAL AIRPORT KY US	20140212	44	-121	125.9	37.0563	-88.7744	W	2400	W	2400
GHCND:USW00003816	PADUCAH BARKLEY REGIONAL AIRPORT KY US	20140213	50	-110	125.9	37.0563	-88.7744	W	2400	W	2400
GHCND:USW00003816	PADUCAH BARKLEY REGIONAL AIRPORT KY US	20140214	44	-43	125.9	37.0563	-88.7744	W	2400	W	2400
GHCND:USW00003816	PADUCAH BARKLEY REGIONAL AIRPORT KY US	20140215	-5	-88	125.9	37.0563	-88.7744	W	2400	W	2400
GHCND:USW00003816	PADUCAH BARKLEY REGIONAL AIRPORT KY US	20140216	44	-60	125.9	37.0563	-88.7744	W	2400	W	2400
GHCND:USW00003816	PADUCAH BARKLEY REGIONAL AIRPORT KY US	20140217	94	-16	125.9	37.0563	-88.7744	W	2400	W	2400
GHCND:USW00003816	PADUCAH BARKLEY REGIONAL AIRPORT KY US	20140218	161	-16	125.9	37.0563	-88.7744	W	2400	W	2400
GHCND:USW00003816	PADUCAH BARKLEY REGIONAL AIRPORT KY US	20140219	161	72	125.9	37.0563	-88.7744	W	2400	W	2400
GHCND:USW00003816	PADUCAH BARKLEY REGIONAL AIRPORT KY US	20140220	211	44	125.9	37.0563	-88.7744	W	2400	W	2400
GHCND:USW00003816	PADUCAH BARKLEY REGIONAL AIRPORT KY US	20140221	117	39	125.9	37.0563	-88.7744	W	2400	W	2400
GHCND:USW00003816	PADUCAH BARKLEY REGIONAL AIRPORT KY US	20140222	189	22	125.9	37.0563	-88.7744	W	2400	W	2400
GHCND:USW00003816	PADUCAH BARKLEY REGIONAL AIRPORT KY US	20140223	94	-16	125.9	37.0563	-88.7744	W	2400	W	2400
GHCND:USW00003816	PADUCAH BARKLEY REGIONAL AIRPORT KY US	20140224	72	-38	125.9	37.0563	-88.7744	W	2400	W	2400
GHCND:USW00003816	PADUCAH BARKLEY REGIONAL AIRPORT KY US	20140225	72	-21	125.9	37.0563	-88.7744	W	2400	W	2400
GHCND:USW00003816	PADUCAH BARKLEY REGIONAL AIRPORT KY US	20140226	-5	-71	125.9	37.0563	-88.7744	W	2400	W	2400
GHCND:USW00003816	PADUCAH BARKLEY REGIONAL AIRPORT KY US	20140227	39	-71	125.9	37.0563	-88.7744	W	2400	W	2400
GHCND:USW00003816	PADUCAH BARKLEY REGIONAL AIRPORT KY US	20140228	111	-55	125.9	37.0563	-88.7744	W	2400	W	2400
GHCND:USW00003816	PADUCAH BARKLEY REGIONAL AIRPORT KY US	20140301	139	61	125.9	37.0563	-88.7744	W	2400	W	2400
GHCND:USW00003816	PADUCAH BARKLEY REGIONAL AIRPORT KY US	20140302	67	-88	125.9	37.0563	-88.7744	W	2400	W	2400
GHCND:USW00003816	PADUCAH BARKLEY REGIONAL AIRPORT KY US	20140303	-38	-105	125.9	37.0563	-88.7744	W	2400	W	2400
GHCND:USW00003816	PADUCAH BARKLEY REGIONAL AIRPORT KY US	20140304	28	-132	125.9	37.0563	-88.7744	W	2400	W	2400
GHCND:USW00003816	PADUCAH BARKLEY REGIONAL AIRPORT KY US	20140305	28	-21	125.9	37.0563	-88.7744	W	2400	W	2400
GHCND:USW00003816	PADUCAH BARKLEY REGIONAL AIRPORT KY US	20140306	89	-32	125.9	37.0563	-88.7744	W	2400	W	2400
GHCND:USW00003816	PADUCAH BARKLEY REGIONAL AIRPORT KY US	20140307	117	-38	125.9	37.0563	-88.7744	W	2400	W	2400
GHCND:USW00003816	PADUCAH BARKLEY REGIONAL AIRPORT KY US	20140308	117	-5	125.9	37.0563	-88.7744	W	2400	W	2400
GHCND:USW00003816	PADUCAH BARKLEY REGIONAL AIRPORT KY US	20140309	106	-5	125.9	37.0563	-88.7744	W	2400	W	2400
GHCND:USW00003816	PADUCAH BARKLEY REGIONAL AIRPORT KY US	20140310	189	17	125.9	37.0563	-88.7744	W	2400	W	2400
GHCND:USW00003816	PADUCAH BARKLEY REGIONAL AIRPORT KY US	20140311	239	78	125.9	37.0563	-88.7744	W	2400	W	2400
GHCND:USW00003816	PADUCAH BARKLEY REGIONAL AIRPORT KY US	20140312	189	6	125.9	37.0563	-88.7744	W	2400	W	2400
GHCND:USW00003816	PADUCAH BARKLEY REGIONAL AIRPORT KY US	20140313	139	-38	125.9	37.0563	-88.7744	W	2400	W	2400
GHCND:USW00003816	PADUCAH BARKLEY REGIONAL AIRPORT KY US	20140314	172	78	125.9	37.0563	-88.7744	W	2400	W	2400
GHCND:USW00003816	PADUCAH BARKLEY REGIONAL AIRPORT KY US	20140315	222	0	125.9	37.0563	-88.7744	W	2400	W	2400
GHCND:USW00003816	PADUCAH BARKLEY REGIONAL AIRPORT KY US	20140316	139	6	125.9	37.0563	-88.7744	W	2400	W	2400
GHCND:USW00003816	PADUCAH BARKLEY REGIONAL AIRPORT KY US	20140317	89	-10	125.9	37.0563	-88.7744	W	2400	W	2400
GHCND:USW00003816	PADUCAH BARKLEY REGIONAL AIRPORT KY US	20140318	156	-10	125.9	37.0563	-88.7744	W	2400	W	2400
GHCND:USW00003816	PADUCAH BARKLEY REGIONAL AIRPORT KY US	20140319	161	11	125.9	37.0563	-88.7744	W	2400	W	2400
GHCND:USW00003816	PADUCAH BARKLEY REGIONAL AIRPORT KY US	20140320	178	-16	125.9	37.0563	-88.7744	W	2400	W	2400
GHCND:USW00003816	PADUCAH BARKLEY REGIONAL AIRPORT KY US	20140321	217	72	125.9	37.0563	-88.7744	W	2400	W	2400
GHCND:USW00003816	PADUCAH BARKLEY REGIONAL AIRPORT KY US	20140322	150	61	125.9	37.0563	-88.7744	W	2400	W	2400
GHCND:USW00003816	PADUCAH BARKLEY REGIONAL AIRPORT KY US	20140323	94	-5	125.9	37.0563	-88.7744	W	2400	W	2400
GHCND:USW00003816	PADUCAH BARKLEY REGIONAL AIRPORT KY US	20140324	100	-32	125.9	37.0563	-88.7744	W	2400	W	2400
GHCND:USW00003816	PADUCAH BARKLEY REGIONAL AIRPORT KY US	20140325	72	-32	125.9	37.0563	-88.7744	W	2400	W	2400
GHCND:USW00003816	PADUCAH BARKLEY REGIONAL AIRPORT KY US	20140326	106	-55	125.9	37.0563	-88.7744	W	2400	W	2400
GHCND:USW00003816	PADUCAH BARKLEY REGIONAL AIRPORT KY US	20140327	206	72	125.9	37.0563	-88.7744	W	2400	W	2400
GHCND:USW00003816	PADUCAH BARKLEY REGIONAL AIRPORT KY US	20140328	217	89	125.9	37.0563	-88.7744	W	2400	W	2400
GHCND:USW00003816	PADUCAH BARKLEY REGIONAL AIRPORT KY US	20140329	89	33	125.9	37.0563	-88.7744	W	2400	W	2400
GHCND:USW00003816	PADUCAH BARKLEY REGIONAL AIRPORT KY US	20140330	161	-10	125.9	37.0563	-88.7744	W	2400	W	2400
GHCND:USW00003816	PADUCAH BARKLEY REGIONAL AIRPORT KY US	20140331	228	22	125.9	37.0563	-88.7744	W	2400	W	2400
GHCND:USW00003816	PADUCAH BARKLEY REGIONAL AIRPORT KY US	20140401	250	122	125.9	37.0563	-88.7744	W	2400	W	2400
GHCND:USW00003816	PADUCAH BARKLEY REGIONAL AIRPORT KY US	20140402	272	128	125.9	37.0563	-88.7744	W	2400	W	2400
GHCND:USW00003816	PADUCAH BARKLEY REGIONAL AIRPORT KY US	20140403	256	161	125.9	37.0563	-88.7744	W	2400	W	2400
GHCND:USW00003816	PADUCAH BARKLEY REGIONAL AIRPORT KY US	20140404	167	83	125.9	37.0563	-88.7744	W	2400	W	2400
GHCND:USW00003816	PADUCAH BARKLEY REGIONAL AIRPORT KY US	20140405	144	50	125.9	37.0563	-88.7744	W	2400	W	2400
GHCND:USW00003816	PADUCAH BARKLEY REGIONAL AIRPORT KY US	20140406	172	22	125.9	37.0563	-88.7744	W	2400	W	2400
GHCND:USW00003816	PADUCAH BARKLEY REGIONAL AIRPORT KY US	20140407	128	67	125.9	37.0563	-88.7744	W	2400	W	2400
GHCND:USW00003816	PADUCAH BARKLEY REGIONAL AIRPORT KY US	20140408	144	56	125.9	37.0563	-88.7744	W	2400	W	2400
GHCND:USW00003816	PADUCAH BARKLEY REGIONAL AIRPORT KY US	20140409	189	44	125.9	37.0563	-88.7744	W	2400	W	2400
GHCND:USW00003816	PADUCAH BARKLEY REGIONAL AIRPORT KY US	20140410	278	117	125.9	37.0563	-88.7744	W	2400	W	2400
GHCND:USW00003816	PADUCAH BARKLEY REGIONAL AIRPORT KY US	20140411	239	139	125.9	37.0563	-88.7744	W	2400	W	2400

GHCND:USW00003816	PADUCAH BARKLEY REGIONAL AIRPORT KY US	20140412	267	144	125.9	37.0563	-88.7744	W	2400	W	2400
GHCND:USW00003816	PADUCAH BARKLEY REGIONAL AIRPORT KY US	20140413	250	161	125.9	37.0563	-88.7744	W	2400	W	2400
GHCND:USW00003816	PADUCAH BARKLEY REGIONAL AIRPORT KY US	20140414	172	59	125.9	37.0563	-88.7744	W	2400	W	2400
GHCND:USW00003816	PADUCAH BARKLEY REGIONAL AIRPORT KY US	20140415	106	11	125.9	37.0563	-88.7744	W	2400	W	2400
GHCND:USW00003816	PADUCAH BARKLEY REGIONAL AIRPORT KY US	20140416	156	0	125.9	37.0563	-88.7744	W	2400	W	2400
GHCND:USW00003816	PADUCAH BARKLEY REGIONAL AIRPORT KY US	20140417	211	28	125.9	37.0563	-88.7744	W	2400	W	2400
GHCND:USW00003816	PADUCAH BARKLEY REGIONAL AIRPORT KY US	20140418	244	78	125.9	37.0563	-88.7744	W	2400	W	2400
GHCND:USW00003816	PADUCAH BARKLEY REGIONAL AIRPORT KY US	20140419	261	78	125.9	37.0563	-88.7744	W	2400	W	2400
GHCND:USW00003816	PADUCAH BARKLEY REGIONAL AIRPORT KY US	20140420	267	83	125.9	37.0563	-88.7744	W	2400	W	2400
GHCND:USW00003816	PADUCAH BARKLEY REGIONAL AIRPORT KY US	20140421	256	128	125.9	37.0563	-88.7744	W	2400	W	2400
GHCND:USW00003816	PADUCAH BARKLEY REGIONAL AIRPORT KY US	20140422	239	94	125.9	37.0563	-88.7744	W	2400	W	2400
GHCND:USW00003816	PADUCAH BARKLEY REGIONAL AIRPORT KY US	20140423	217	61	125.9	37.0563	-88.7744	W	2400	W	2400
GHCND:USW00003816	PADUCAH BARKLEY REGIONAL AIRPORT KY US	20140424	267	100	125.9	37.0563	-88.7744	W	2400	W	2400
GHCND:USW00003816	PADUCAH BARKLEY REGIONAL AIRPORT KY US	20140425	244	128	125.9	37.0563	-88.7744	W	2400	W	2400
GHCND:USW00003816	PADUCAH BARKLEY REGIONAL AIRPORT KY US	20140426	272	89	125.9	37.0563	-88.7744	W	2400	W	2400
GHCND:USW00003816	PADUCAH BARKLEY REGIONAL AIRPORT KY US	20140427	244	172	125.9	37.0563	-88.7744	W	2400	W	2400
GHCND:USW00003816	PADUCAH BARKLEY REGIONAL AIRPORT KY US	20140428	222	156	125.9	37.0563	-88.7744	W	2400	W	2400
GHCND:USW00003816	PADUCAH BARKLEY REGIONAL AIRPORT KY US	20140429	200	122	125.9	37.0563	-88.7744	W	2400	W	2400
GHCND:USW00003816	PADUCAH BARKLEY REGIONAL AIRPORT KY US	20140430	144	72	125.9	37.0563	-88.7744	W	2400	W	2400
GHCND:USW00003816	PADUCAH BARKLEY REGIONAL AIRPORT KY US	20140501	183	78	125.9	37.0563	-88.7744	W	2400	W	2400
GHCND:USW00003816	PADUCAH BARKLEY REGIONAL AIRPORT KY US	20140502	189	56	125.9	37.0563	-88.7744	W	2400	W	2400
GHCND:USW00003816	PADUCAH BARKLEY REGIONAL AIRPORT KY US	20140503	261	106	125.9	37.0563	-88.7744	W	2400	W	2400
GHCND:USW00003816	PADUCAH BARKLEY REGIONAL AIRPORT KY US	20140504	311	106	125.9	37.0563	-88.7744	W	2400	W	2400
GHCND:USW00003816	PADUCAH BARKLEY REGIONAL AIRPORT KY US	20140505	311	183	125.9	37.0563	-88.7744	W	2400	W	2400
GHCND:USW00003816	PADUCAH BARKLEY REGIONAL AIRPORT KY US	20140506	300	172	125.9	37.0563	-88.7744	W	2400	W	2400
GHCND:USW00003816	PADUCAH BARKLEY REGIONAL AIRPORT KY US	20140507	294	194	125.9	37.0563	-88.7744	W	2400	W	2400
GHCND:USW00003816	PADUCAH BARKLEY REGIONAL AIRPORT KY US	20140508	300	206	125.9	37.0563	-88.7744	W	2400	W	2400
GHCND:USW00003816	PADUCAH BARKLEY REGIONAL AIRPORT KY US	20140509	256	194	125.9	37.0563	-88.7744	W	2400	W	2400
GHCND:USW00003816	PADUCAH BARKLEY REGIONAL AIRPORT KY US	20140510	278	200	125.9	37.0563	-88.7744	W	2400	W	2400
GHCND:USW00003816	PADUCAH BARKLEY REGIONAL AIRPORT KY US	20140511	311	206	125.9	37.0563	-88.7744	W	2400	W	2400
GHCND:USW00003816	PADUCAH BARKLEY REGIONAL AIRPORT KY US	20140512	283	228	125.9	37.0563	-88.7744	W	2400	W	2400
GHCND:USW00003816	PADUCAH BARKLEY REGIONAL AIRPORT KY US	20140513	272	156	125.9	37.0563	-88.7744	W	2400	W	2400
GHCND:USW00003816	PADUCAH BARKLEY REGIONAL AIRPORT KY US	20140514	156	100	125.9	37.0563	-88.7744	W	2400	W	2400
GHCND:USW00003816	PADUCAH BARKLEY REGIONAL AIRPORT KY US	20140515	194	100	125.9	37.0563	-88.7744	W	2400	W	2400
GHCND:USW00003816	PADUCAH BARKLEY REGIONAL AIRPORT KY US	20140516	183	78	125.9	37.0563	-88.7744	W	2400	W	2400
GHCND:USW00003816	PADUCAH BARKLEY REGIONAL AIRPORT KY US	20140517	200	100	125.9	37.0563	-88.7744	W	2400	W	2400
GHCND:USW00003816	PADUCAH BARKLEY REGIONAL AIRPORT KY US	20140518	222	83	125.9	37.0563	-88.7744	W	2400	W	2400
GHCND:USW00003816	PADUCAH BARKLEY REGIONAL AIRPORT KY US	20140519	267	89	125.9	37.0563	-88.7744	W	2400	W	2400
GHCND:USW00003816	PADUCAH BARKLEY REGIONAL AIRPORT KY US	20140520	294	178	125.9	37.0563	-88.7744	W	2400	W	2400
GHCND:USW00003816	PADUCAH BARKLEY REGIONAL AIRPORT KY US	20140521	311	178	125.9	37.0563	-88.7744	W	2400	W	2400
GHCND:USW00003816	PADUCAH BARKLEY REGIONAL AIRPORT KY US	20140522	322	217	125.9	37.0563	-88.7744	W	2400	W	2400
GHCND:USW00003816	PADUCAH BARKLEY REGIONAL AIRPORT KY US	20140523	294	178	125.9	37.0563	-88.7744	W	2400	W	2400
GHCND:USW00003816	PADUCAH BARKLEY REGIONAL AIRPORT KY US	20140524	283	183	125.9	37.0563	-88.7744	W	2400	W	2400
GHCND:USW00003816	PADUCAH BARKLEY REGIONAL AIRPORT KY US	20140525	311	189	125.9	37.0563	-88.7744	W	2400	W	2400
GHCND:USW00003816	PADUCAH BARKLEY REGIONAL AIRPORT KY US	20140526	322	183	125.9	37.0563	-88.7744	W	2400	W	2400
GHCND:USW00003816	PADUCAH BARKLEY REGIONAL AIRPORT KY US	20140527	311	206	125.9	37.0563	-88.7744	W	2400	W	2400
GHCND:USW00003816	PADUCAH BARKLEY REGIONAL AIRPORT KY US	20140528	283	200	125.9	37.0563	-88.7744	W	2400	W	2400
GHCND:USW00003816	PADUCAH BARKLEY REGIONAL AIRPORT KY US	20140529	289	211	125.9	37.0563	-88.7744	W	2400	W	2400
GHCND:USW00003816	PADUCAH BARKLEY REGIONAL AIRPORT KY US	20140530	311	206	125.9	37.0563	-88.7744	W	2400	W	2400
GHCND:USW00003816	PADUCAH BARKLEY REGIONAL AIRPORT KY US	20140531	322	200	125.9	37.0563	-88.7744	W	2400	W	2400
GHCND:USW00003816	PADUCAH BARKLEY REGIONAL AIRPORT KY US	20140601	311	217	125.9	37.0563	-88.7744	W	2400	W	2400
GHCND:USW00003816	PADUCAH BARKLEY REGIONAL AIRPORT KY US	20140602	283	228	125.9	37.0563	-88.7744	W	2400	W	2400
GHCND:USW00003816	PADUCAH BARKLEY REGIONAL AIRPORT KY US	20140603	317	217	125.9	37.0563	-88.7744	W	2400	W	2400
GHCND:USW00003816	PADUCAH BARKLEY REGIONAL AIRPORT KY US	20140604	322	217	125.9	37.0563	-88.7744	W	2400	W	2400
GHCND:USW00003816	PADUCAH BARKLEY REGIONAL AIRPORT KY US	20140605	256	211	125.9	37.0563	-88.7744	W	2400	W	2400
GHCND:USW00003816	PADUCAH BARKLEY REGIONAL AIRPORT KY US	20140606	294	194	125.9	37.0563	-88.7744	W	2400	W	2400
GHCND:USW00003816	PADUCAH BARKLEY REGIONAL AIRPORT KY US	20140607	289	211	125.9	37.0563	-88.7744	W	2400	W	2400
GHCND:USW00003816	PADUCAH BARKLEY REGIONAL AIRPORT KY US	20140608	267	206	125.9	37.0563	-88.7744	W	2400	W	2400
GHCND:USW00003816	PADUCAH BARKLEY REGIONAL AIRPORT KY US	20140609	256	194	125.9	37.0563	-88.7744	W	2400	W	2400
GHCND:USW00003816	PADUCAH BARKLEY REGIONAL AIRPORT KY US	20140610	256	194	125.9	37.0563	-88.7744	W	2400	W	2400
GHCND:USW00003816	PADUCAH BARKLEY REGIONAL AIRPORT KY US	20140611	283	194	125.9	37.0563	-88.7744	W	2400	W	2400
GHCND:USW00003816	PADUCAH BARKLEY REGIONAL AIRPORT KY US	20140612	294	178	125.9	37.0563	-88.7744	W	2400	W	2400
GHCND:USW00003816	PADUCAH BARKLEY REGIONAL AIRPORT KY US	20140613	272	144	125.9	37.0563	-88.7744	W	2400	W	2400
GHCND:USW00003816	PADUCAH BARKLEY REGIONAL AIRPORT KY US	20140614	289	117	125.9	37.0563	-88.7744	W	2400	W	2400
GHCND:USW00003816	PADUCAH BARKLEY REGIONAL AIRPORT KY US	20140615	317	183	125.9	37.0563	-88.7744	W	2400	W	2400
GHCND:USW00003816	PADUCAH BARKLEY REGIONAL AIRPORT KY US	20140616	333	239	125.9	37.0563	-88.7744	W	2400	W	2400
GHCND:USW00003816	PADUCAH BARKLEY REGIONAL AIRPORT KY US	20140617	333	244	125.9	37.0563	-88.7744	W	2400	W	2400
GHCND:USW00003816	PADUCAH BARKLEY REGIONAL AIRPORT KY US	20140618	339	244	125.9	37.0563	-88.7744	W	2400	W	2400
GHCND:USW00003816	PADUCAH BARKLEY REGIONAL AIRPORT KY US	20140619	339	239	125.9	37.0563	-88.7744	W	2400	W	2400
GHCND:USW00003816	PADUCAH BARKLEY REGIONAL AIRPORT KY US	20140620	344	222	125.9	37.0563	-88.7744	W	2400	W	2400
GHCND:USW00003816	PADUCAH BARKLEY REGIONAL AIRPORT KY US	20140621	333	222	125.9	37.0563	-88.7744	W	2400	W	2400
GHCND:USW00003816	PADUCAH BARKLEY REGIONAL AIRPORT KY US	20140622	339	211	125.9	37.0563	-88.7744	W	2400	W	2400
GHCND:USW00003816	PADUCAH BARKLEY REGIONAL AIRPORT KY US	20140623	333	233	125.9	37.0563	-88.7744	W	2400	W	2400
GHCND:USW00003816	PADUCAH BARKLEY REGIONAL AIRPORT KY US	20140624	289	228	125.9	37.0563	-88.7744	W	2400	W	2400
GHCND:USW00003816	PADUCAH BARKLEY REGIONAL AIRPORT KY US	20140625	322	211	125.9	37.0563	-88.7744	W	2400	W	2400
GHCND:USW00003816	PADUCAH BARKLEY REGIONAL AIRPORT KY US	20140626	311	222	125.9	37.0563	-88.7744	W	2400	W	2400
GHCND:USW00003816	PADUCAH BARKLEY REGIONAL AIRPORT KY US	20140627	294	217	125.9	37.0563	-88.7744	W	2400	W	2400
GHCND:USW00003816	PADUCAH BARKLEY REGIONAL AIRPORT KY US	20140628	306	222	125.9	37.0563	-88.7744	W	2400	W	2400
GHCND:USW00003816	PADUCAH BARKLEY REGIONAL AIRPORT KY US	20140629	256	222	125.9	37.0563	-88.7744	W	2400	W	2400
GHCND:USW00003816	PADUCAH BARKLEY REGIONAL AIRPORT KY US	20140630	333	228	125.9	37.0563	-88.7744	W	2400	W	2400
GHCND:USW00003816	PADUCAH BARKLEY REGIONAL AIRPORT KY US	20140701	333	217	125.9	37.0563	-88.7744	W	2400	W	2400
GHCND:USW00003816	PADUCAH BARKLEY REGIONAL AIRPORT KY US	20140702	300	189	125.9	37.0563	-88.7744	W	2400	W	2400
GHCND:USW00003816	PADUCAH BARKLEY REGIONAL AIRPORT KY US	20140703	250	161	125.9	37.0563	-88.7744	W	2400	W	2400
GHCND:USW00003816	PADUCAH BARKLEY REGIONAL AIRPORT KY US	20140704	283	144	125.9	37.0563	-88.7744	W	2400	W	2400
GHCND:USW00003816	PADUCAH BARKLEY REGIONAL AIRPORT KY US	20140705	294	139	125.9	37.0563	-88.7744	W	2400	W	2400
GHCND:USW00003816	PADUCAH BARKLEY REGIONAL AIRPORT KY US	20140706	306	167	125.9	37.0563	-88.7744	W	2400	W	2400
GHCND:USW00003816	PADUCAH BARKLEY REGIONAL AIRPORT KY US	20140707	328	217	125.9	37.0563	-88.7744	W	2400	W	2400
GHCND:USW00003816	PADUCAH BARKLEY REGIONAL AIRPORT KY US	20140708	300	217	125.9	37.0563	-88.7744	W	2400	W	2400
GHCND:USW00003816	PADUCAH BARKLEY REGIONAL AIRPORT KY US	20140709	311	194	125.9	37.0563	-88.7744	W	2400	W	2400
GHCND:USW00003816	PADUCAH BARKLEY REGIONAL AIRPORT KY US	20140710	306	206	125.9	37.0563	-88.7744	W	2400	W	2400
GHCND:USW00003816	PADUCAH BARKLEY REGIONAL AIRPORT KY US	20140711	333	189	125.9	37.0563	-88.7744	W	2400	W	2400
GHCND:USW00003816	PADUCAH BARKLEY REGIONAL AIRPORT KY US	20140712	328	211	125.9	37.0563	-88.7744	W	2400	W	2400
GHCND:USW00003816	PADUCAH BARKLEY REGIONAL AIRPORT KY US	20140713	344	239	125.9	37.0563	-88.7744	W	2400	W	2400
GHCND:USW00003816	PADUCAH BARKLEY REGIONAL AIRPORT KY US	20140714	317	228	125.9	37.0563	-88.7744	W	2400	W	2400
GHCND:USW00003816	PADUCAH BARKLEY REGIONAL AIRPORT KY US	20140715	261	150	125.9	37.0563	-88.7744	W	2400	W	2400
GHCND:USW00003816	PADUCAH BARKLEY REGIONAL AIRPORT KY US	20140716	267	144	125.9	37.0563	-88.7744	W	2400	W	2400
GHCND:USW00003816	PADUCAH BARKLEY REGIONAL AIRPORT KY US	20140717	278	133	125.9	37.0563	-88.7744	W	2400	W	2400
GHCND:USW00003816	PADUCAH BARKLEY REGIONAL AIRPORT KY US	20140718	267	172	125.9	37.0563	-88.7744	W	2400	W	2400
GHCND:USW00003816	PADUCAH BARKLEY REGIONAL AIRPORT KY US	20140719	278	167	125.9	37.0563	-88.7744	W	2400	W	2400
GHCND:USW00003816	PADUCAH BARKLEY REGIONAL AIRPORT KY US	20140720	300	144	125.9	37.0563	-88.7744	W	2400	W	2400
GHCND:USW00003816	PADUCAH BARKLEY REGIONAL AIRPORT KY US	20140721	317	161	125.9	37.0563	-88.7744	W	2400	W	2400
GHCND:USW00003816	PADUCAH BARKLEY REGIONAL AIRPORT KY US	20140722	339	183	125.9	37.0563	-88.7744	W	2400	W	2400
GHCND:USW00003816	PADUCAH BARKLEY REGIONAL AIRPORT KY US	20140723	278	211	125.9	37.0563	-88.7744	W	2400	W	2400
GHCND:USW00003816	PADUCAH BARKLEY REGIONAL AIRPORT KY US	20140724	289	150	125.9	37.0563	-88.7744	W	2400	W	2400
GHCND:USW00003816	PADUCAH BARKLEY REGIONAL AIRPORT KY US	20140725	283	139	125.9	37.0563	-88.7744	W	2400	W	2400
GHCND:USW00003816	PADUCAH BARKLEY REGIONAL AIRPORT KY US	20140726	339	194	125.9	37.0563	-88.7744	W	2400	W	2400
GHCND:USW00003816	PADUCAH BARKLEY REGIONAL AIRPORT KY US	20140727	350	233	125.9	37.0563	-88.7744	W	2400	W	2400
GHCND:USW00003816	PADUCAH BARKLEY REGIONAL AIRPORT KY US	20140728	300	172	125.9	37.0563	-88.7744	W	2400	W	2400
GHCND:USW00003816	PADUCAH BARKLEY REGIONAL AIRPORT KY US	20140729	278	133	125.9	37.0563	-88.7744	W	2400	W	2400
GHCND:USW00003816	PADUCAH BARKLEY REGIONAL AIRPORT KY US	20140730	272	133	125.9	37.0563	-88.7744	W	2400	W	2400
GHCND:USW00003816	PADUCAH BARKLEY REGIONAL AIRPORT KY US	20140731	294	150	125.9	37.0563	-88.7744	W	2400	W	2400
GHCND:USW00003816	PADUCAH BARKLEY REGIONAL AIRPORT KY US	20140801	322	167	125.9	37.0563	-88.7744	W	2400	W	2400
GHCND:USW00003816	PADUCAH BARKLEY REGIONAL AIRPORT KY US	20140802	322	178	125.9	37.0563	-88.7744	W	2400	W	2400
GHCND:USW00003816	PADUCAH BARKLEY REGIONAL AIRPORT KY US	20140803	322	161	125.9	37.0563	-88.7744	W	2400	W	2400
GHCND:USW00003816	PADUCAH BARKLEY REGIONAL AIRPORT KY US	20140804	339	167	125.9	37.0563	-88.7744	W	2400	W	2400
GHCND:USW00003816	PADUCAH BARKLEY REGIONAL AIRPORT KY US	20140805	339	167	125.9	37.0563	-88.7744	W	2400	W	2400
GHCND:USW00003816	PADUCAH BARKLEY REGIONAL AIRPORT KY US	20140806	344	194	125.9	37.0563	-88.7744	W	2400	W	2400
GHCND:USW00003816	PADUCAH BARKLEY REGIONAL AIRPORT KY US	20140807	311	217	125.9	37.0563	-88.7744	W	2400	W	2400
GHCND:USW00003816	PADUCAH BARKLEY REGIONAL AIRPORT KY US	20140808	306	217	125.9	37.0563	-88.7744	W	2400	W	2400
GHCND:USW00003816	PADUCAH BARKLEY REGIONAL AIRPORT KY US	20140809	317	222	125.9	37.0563	-88.7744	W	2400	W	2400
GHCND:USW00003816	PADUCAH BARKLEY REGIONAL AIRPORT KY US	20140810	317	217	125.9	37.0563	-88.7744	W	2400	W	2400
GHCND:USW00003816	PADUCAH BARKLEY REGIONAL AIRPORT KY US	20140811	317	222	125.9	37.0563	-88.7744	W	2400	W	2400
GHCND:USW00003816	PADUCAH BARKLEY REGIONAL AIRPORT KY US	20140812	294	161	125.9	37.0563	-88.7744	W	2400	W	2400
GHCND:USW00003816	PADUCAH BARKLEY REGIONAL AIRPORT KY US	20140813	294	139	125.9	37.0563	-88.7744	W	2400	W	2400

GHCND:USW00003816	PADUCAH BARKLEY REGIONAL AIRPORT KY US	20140814	300	139	125.9	37.0563	-88.7744	W	2400	W	2400
GHCND:USW00003816	PADUCAH BARKLEY REGIONAL AIRPORT KY US	20140815	317	156	125.9	37.0563	-88.7744	W	2400	W	2400
GHCND:USW00003816	PADUCAH BARKLEY REGIONAL AIRPORT KY US	20140816	283	200	125.9	37.0563	-88.7744	W	2400	W	2400
GHCND:USW00003816	PADUCAH BARKLEY REGIONAL AIRPORT KY US	20140817	322	228	125.9	37.0563	-88.7744	W	2400	W	2400
GHCND:USW00003816	PADUCAH BARKLEY REGIONAL AIRPORT KY US	20140818	317	217	125.9	37.0563	-88.7744	W	2400	W	2400
GHCND:USW00003816	PADUCAH BARKLEY REGIONAL AIRPORT KY US	20140819	339	222	125.9	37.0563	-88.7744	W	2400	W	2400
GHCND:USW00003816	PADUCAH BARKLEY REGIONAL AIRPORT KY US	20140820	356	244	125.9	37.0563	-88.7744	W	2400	W	2400
GHCND:USW00003816	PADUCAH BARKLEY REGIONAL AIRPORT KY US	20140821	344	256	125.9	37.0563	-88.7744	W	2400	W	2400
GHCND:USW00003816	PADUCAH BARKLEY REGIONAL AIRPORT KY US	20140822	356	244	125.9	37.0563	-88.7744	W	2400	W	2400
GHCND:USW00003816	PADUCAH BARKLEY REGIONAL AIRPORT KY US	20140823	339	250	125.9	37.0563	-88.7744	W	2400	W	2400
GHCND:USW00003816	PADUCAH BARKLEY REGIONAL AIRPORT KY US	20140824	361	233	125.9	37.0563	-88.7744	W	2400	W	2400
GHCND:USW00003816	PADUCAH BARKLEY REGIONAL AIRPORT KY US	20140825	356	228	125.9	37.0563	-88.7744	W	2400	W	2400
GHCND:USW00003816	PADUCAH BARKLEY REGIONAL AIRPORT KY US	20140826	356	228	125.9	37.0563	-88.7744	W	2400	W	2400
GHCND:USW00003816	PADUCAH BARKLEY REGIONAL AIRPORT KY US	20140827	356	228	125.9	37.0563	-88.7744	W	2400	W	2400
GHCND:USW00003816	PADUCAH BARKLEY REGIONAL AIRPORT KY US	20140828	350	222	125.9	37.0563	-88.7744	W	2400	W	2400
GHCND:USW00003816	PADUCAH BARKLEY REGIONAL AIRPORT KY US	20140829	339	217	125.9	37.0563	-88.7744	W	2400	W	2400
GHCND:USW00003816	PADUCAH BARKLEY REGIONAL AIRPORT KY US	20140830	283	222	125.9	37.0563	-88.7744	W	2400	W	2400
GHCND:USW00003816	PADUCAH BARKLEY REGIONAL AIRPORT KY US	20140831	306	228	125.9	37.0563	-88.7744	W	2400	W	2400
GHCND:USW00003816	PADUCAH BARKLEY REGIONAL AIRPORT KY US	20140901	317	244	125.9	37.0563	-88.7744	W	2400	W	2400
GHCND:USW00003816	PADUCAH BARKLEY REGIONAL AIRPORT KY US	20140902	306	217	125.9	37.0563	-88.7744	W	2400	W	2400
GHCND:USW00003816	PADUCAH BARKLEY REGIONAL AIRPORT KY US	20140903	328	200	125.9	37.0563	-88.7744	W	2400	W	2400
GHCND:USW00003816	PADUCAH BARKLEY REGIONAL AIRPORT KY US	20140904	339	194	125.9	37.0563	-88.7744	W	2400	W	2400
GHCND:USW00003816	PADUCAH BARKLEY REGIONAL AIRPORT KY US	20140905	350	228	125.9	37.0563	-88.7744	W	2400	W	2400
GHCND:USW00003816	PADUCAH BARKLEY REGIONAL AIRPORT KY US	20140906	272	200	125.9	37.0563	-88.7744	W	2400	W	2400
GHCND:USW00003816	PADUCAH BARKLEY REGIONAL AIRPORT KY US	20140907	283	161	125.9	37.0563	-88.7744	W	2400	W	2400
GHCND:USW00003816	PADUCAH BARKLEY REGIONAL AIRPORT KY US	20140908	300	139	125.9	37.0563	-88.7744	W	2400	W	2400
GHCND:USW00003816	PADUCAH BARKLEY REGIONAL AIRPORT KY US	20140909	328	150	125.9	37.0563	-88.7744	W	2400	W	2400
GHCND:USW00003816	PADUCAH BARKLEY REGIONAL AIRPORT KY US	20140910	328	233	125.9	37.0563	-88.7744	W	2400	W	2400
GHCND:USW00003816	PADUCAH BARKLEY REGIONAL AIRPORT KY US	20140911	239	167	125.9	37.0563	-88.7744	W	2400	W	2400
GHCND:USW00003816	PADUCAH BARKLEY REGIONAL AIRPORT KY US	20140912	178	156	125.9	37.0563	-88.7744	W	2400	W	2400
GHCND:USW00003816	PADUCAH BARKLEY REGIONAL AIRPORT KY US	20140913	211	100	125.9	37.0563	-88.7744	W	2400	W	2400
GHCND:USW00003816	PADUCAH BARKLEY REGIONAL AIRPORT KY US	20140914	244	94	125.9	37.0563	-88.7744	W	2400	W	2400
GHCND:USW00003816	PADUCAH BARKLEY REGIONAL AIRPORT KY US	20140915	261	122	125.9	37.0563	-88.7744	W	2400	W	2400
GHCND:USW00003816	PADUCAH BARKLEY REGIONAL AIRPORT KY US	20140916	228	100	125.9	37.0563	-88.7744	W	2400	W	2400
GHCND:USW00003816	PADUCAH BARKLEY REGIONAL AIRPORT KY US	20140917	239	83	125.9	37.0563	-88.7744	W	2400	W	2400
GHCND:USW00003816	PADUCAH BARKLEY REGIONAL AIRPORT KY US	20140918	272	161	125.9	37.0563	-88.7744	W	2400	W	2400
GHCND:USW00003816	PADUCAH BARKLEY REGIONAL AIRPORT KY US	20140919	300	139	125.9	37.0563	-88.7744	W	2400	W	2400
GHCND:USW00003816	PADUCAH BARKLEY REGIONAL AIRPORT KY US	20140920	322	161	125.9	37.0563	-88.7744	W	2400	W	2400
GHCND:USW00003816	PADUCAH BARKLEY REGIONAL AIRPORT KY US	20140921	289	167	125.9	37.0563	-88.7744	W	2400	W	2400
GHCND:USW00003816	PADUCAH BARKLEY REGIONAL AIRPORT KY US	20140922	250	100	125.9	37.0563	-88.7744	W	2400	W	2400
GHCND:USW00003816	PADUCAH BARKLEY REGIONAL AIRPORT KY US	20140923	272	72	125.9	37.0563	-88.7744	W	2400	W	2400
GHCND:USW00003816	PADUCAH BARKLEY REGIONAL AIRPORT KY US	20140924	283	67	125.9	37.0563	-88.7744	W	2400	W	2400
GHCND:USW00003816	PADUCAH BARKLEY REGIONAL AIRPORT KY US	20140925	289	100	125.9	37.0563	-88.7744	W	2400	W	2400
GHCND:USW00003816	PADUCAH BARKLEY REGIONAL AIRPORT KY US	20140926	289	117	125.9	37.0563	-88.7744	W	2400	W	2400
GHCND:USW00003816	PADUCAH BARKLEY REGIONAL AIRPORT KY US	20140927	300	139	125.9	37.0563	-88.7744	W	2400	W	2400
GHCND:USW00003816	PADUCAH BARKLEY REGIONAL AIRPORT KY US	20140928	294	156	125.9	37.0563	-88.7744	W	2400	W	2400
GHCND:USW00003816	PADUCAH BARKLEY REGIONAL AIRPORT KY US	20140929	300	133	125.9	37.0563	-88.7744	W	2400	W	2400
GHCND:USW00003816	PADUCAH BARKLEY REGIONAL AIRPORT KY US	20140930	300	111	125.9	37.0563	-88.7744	W	2400	W	2400
GHCND:USW00003816	PADUCAH BARKLEY REGIONAL AIRPORT KY US	20141001	311	128	125.9	37.0563	-88.7744	W	2400	W	2400
GHCND:USW00003816	PADUCAH BARKLEY REGIONAL AIRPORT KY US	20141002	294	183	125.9	37.0563	-88.7744	W	2400	W	2400
GHCND:USW00003816	PADUCAH BARKLEY REGIONAL AIRPORT KY US	20141003	222	67	125.9	37.0563	-88.7744	W	2400	W	2400
GHCND:USW00003816	PADUCAH BARKLEY REGIONAL AIRPORT KY US	20141004	139	22	125.9	37.0563	-88.7744	W	2400	W	2400
GHCND:USW00003816	PADUCAH BARKLEY REGIONAL AIRPORT KY US	20141005	239	22	125.9	37.0563	-88.7744	W	2400	W	2400
GHCND:USW00003816	PADUCAH BARKLEY REGIONAL AIRPORT KY US	20141006	239	139	125.9	37.0563	-88.7744	W	2400	W	2400
GHCND:USW00003816	PADUCAH BARKLEY REGIONAL AIRPORT KY US	20141007	267	156	125.9	37.0563	-88.7744	W	2400	W	2400
GHCND:USW00003816	PADUCAH BARKLEY REGIONAL AIRPORT KY US	20141008	278	100	125.9	37.0563	-88.7744	W	2400	W	2400
GHCND:USW00003816	PADUCAH BARKLEY REGIONAL AIRPORT KY US	20141009	278	161	125.9	37.0563	-88.7744	W	2400	W	2400
GHCND:USW00003816	PADUCAH BARKLEY REGIONAL AIRPORT KY US	20141010	183	117	125.9	37.0563	-88.7744	W	2400	W	2400
GHCND:USW00003816	PADUCAH BARKLEY REGIONAL AIRPORT KY US	20141011	139	111	125.9	37.0563	-88.7744	W	2400	W	2400
GHCND:USW00003816	PADUCAH BARKLEY REGIONAL AIRPORT KY US	20141012	217	139	125.9	37.0563	-88.7744	W	2400	W	2400
GHCND:USW00003816	PADUCAH BARKLEY REGIONAL AIRPORT KY US	20141013	267	167	125.9	37.0563	-88.7744	W	2400	W	2400
GHCND:USW00003816	PADUCAH BARKLEY REGIONAL AIRPORT KY US	20141014	167	122	125.9	37.0563	-88.7744	W	2400	W	2400
GHCND:USW00003816	PADUCAH BARKLEY REGIONAL AIRPORT KY US	20141015	139	117	125.9	37.0563	-88.7744	W	2400	W	2400
GHCND:USW00003816	PADUCAH BARKLEY REGIONAL AIRPORT KY US	20141016	211	89	125.9	37.0563	-88.7744	W	2400	W	2400
GHCND:USW00003816	PADUCAH BARKLEY REGIONAL AIRPORT KY US	20141017	256	100	125.9	37.0563	-88.7744	W	2400	W	2400
GHCND:USW00003816	PADUCAH BARKLEY REGIONAL AIRPORT KY US	20141018	183	56	125.9	37.0563	-88.7744	W	2400	W	2400
GHCND:USW00003816	PADUCAH BARKLEY REGIONAL AIRPORT KY US	20141019	178	28	125.9	37.0563	-88.7744	W	2400	W	2400
GHCND:USW00003816	PADUCAH BARKLEY REGIONAL AIRPORT KY US	20141020	228	78	125.9	37.0563	-88.7744	W	2400	W	2400
GHCND:USW00003816	PADUCAH BARKLEY REGIONAL AIRPORT KY US	20141021	222	67	125.9	37.0563	-88.7744	W	2400	W	2400
GHCND:USW00003816	PADUCAH BARKLEY REGIONAL AIRPORT KY US	20141022	183	39	125.9	37.0563	-88.7744	W	2400	W	2400
GHCND:USW00003816	PADUCAH BARKLEY REGIONAL AIRPORT KY US	20141023	167	11	125.9	37.0563	-88.7744	W	2400	W	2400
GHCND:USW00003816	PADUCAH BARKLEY REGIONAL AIRPORT KY US	20141024	217	39	125.9	37.0563	-88.7744	W	2400	W	2400
GHCND:USW00003816	PADUCAH BARKLEY REGIONAL AIRPORT KY US	20141025	267	111	125.9	37.0563	-88.7744	W	2400	W	2400
GHCND:USW00003816	PADUCAH BARKLEY REGIONAL AIRPORT KY US	20141026	283	100	125.9	37.0563	-88.7744	W	2400	W	2400
GHCND:USW00003816	PADUCAH BARKLEY REGIONAL AIRPORT KY US	20141027	278	189	125.9	37.0563	-88.7744	W	2400	W	2400
GHCND:USW00003816	PADUCAH BARKLEY REGIONAL AIRPORT KY US	20141028	211	117	125.9	37.0563	-88.7744	W	2400	W	2400
GHCND:USW00003816	PADUCAH BARKLEY REGIONAL AIRPORT KY US	20141029	189	33	125.9	37.0563	-88.7744	W	2400	W	2400
GHCND:USW00003816	PADUCAH BARKLEY REGIONAL AIRPORT KY US	20141030	178	11	125.9	37.0563	-88.7744	W	2400	W	2400
GHCND:USW00003816	PADUCAH BARKLEY REGIONAL AIRPORT KY US	20141031	117	22	125.9	37.0563	-88.7744	W	2400	W	2400
GHCND:USW00003816	PADUCAH BARKLEY REGIONAL AIRPORT KY US	20141101	106	-16	125.9	37.0563	-88.7744	W	2400	W	2400
GHCND:USW00003816	PADUCAH BARKLEY REGIONAL AIRPORT KY US	20141102	139	-49	125.9	37.0563	-88.7744	W	2400	W	2400
GHCND:USW00003816	PADUCAH BARKLEY REGIONAL AIRPORT KY US	20141103	194	44	125.9	37.0563	-88.7744	W	2400	W	2400
GHCND:USW00003816	PADUCAH BARKLEY REGIONAL AIRPORT KY US	20141104	156	117	125.9	37.0563	-88.7744	W	2400	W	2400
GHCND:USW00003816	PADUCAH BARKLEY REGIONAL AIRPORT KY US	20141105	122	89	125.9	37.0563	-88.7744	W	2400	W	2400
GHCND:USW00003816	PADUCAH BARKLEY REGIONAL AIRPORT KY US	20141106	139	0	125.9	37.0563	-88.7744	W	2400	W	2400
GHCND:USW00003816	PADUCAH BARKLEY REGIONAL AIRPORT KY US	20141107	117	-10	125.9	37.0563	-88.7744	W	2400	W	2400
GHCND:USW00003816	PADUCAH BARKLEY REGIONAL AIRPORT KY US	20141108	139	-5	125.9	37.0563	-88.7744	W	2400	W	2400
GHCND:USW00003816	PADUCAH BARKLEY REGIONAL AIRPORT KY US	20141109	144	-16	125.9	37.0563	-88.7744	W	2400	W	2400
GHCND:USW00003816	PADUCAH BARKLEY REGIONAL AIRPORT KY US	20141110	211	61	125.9	37.0563	-88.7744	W	2400	W	2400
GHCND:USW00003816	PADUCAH BARKLEY REGIONAL AIRPORT KY US	20141111	167	11	125.9	37.0563	-88.7744	W	2400	W	2400
GHCND:USW00003816	PADUCAH BARKLEY REGIONAL AIRPORT KY US	20141112	22	-21	125.9	37.0563	-88.7744	W	2400	W	2400
GHCND:USW00003816	PADUCAH BARKLEY REGIONAL AIRPORT KY US	20141113	22	-32	125.9	37.0563	-88.7744	W	2400	W	2400
GHCND:USW00003816	PADUCAH BARKLEY REGIONAL AIRPORT KY US	20141114	28	-71	125.9	37.0563	-88.7744	W	2400	W	2400
GHCND:USW00003816	PADUCAH BARKLEY REGIONAL AIRPORT KY US	20141115	39	-71	125.9	37.0563	-88.7744	W	2400	W	2400
GHCND:USW00003816	PADUCAH BARKLEY REGIONAL AIRPORT KY US	20141116	44	0	125.9	37.0563	-88.7744	W	2400	W	2400
GHCND:USW00003816	PADUCAH BARKLEY REGIONAL AIRPORT KY US	20141117	0	-66	125.9	37.0563	-88.7744	W	2400	W	2400
GHCND:USW00003816	PADUCAH BARKLEY REGIONAL AIRPORT KY US	20141118	-38	-121	125.9	37.0563	-88.7744	W	2400	W	2400
GHCND:USW00003816	PADUCAH BARKLEY REGIONAL AIRPORT KY US	20141119	106	-38	125.9	37.0563	-88.7744	W	2400	W	2400
GHCND:USW00003816	PADUCAH BARKLEY REGIONAL AIRPORT KY US	20141120	56	-66	125.9	37.0563	-88.7744	W	2400	W	2400
GHCND:USW00003816	PADUCAH BARKLEY REGIONAL AIRPORT KY US	20141121	89	-38	125.9	37.0563	-88.7744	W	2400	W	2400
GHCND:USW00003816	PADUCAH BARKLEY REGIONAL AIRPORT KY US	20141122	194	72	125.9	37.0563	-88.7744	W	2400	W	2400
GHCND:USW00003816	PADUCAH BARKLEY REGIONAL AIRPORT KY US	20141123	156	100	125.9	37.0563	-88.7744	W	2400	W	2400
GHCND:USW00003816	PADUCAH BARKLEY REGIONAL AIRPORT KY US	20141124	167	28	125.9	37.0563	-88.7744	W	2400	W	2400
GHCND:USW00003816	PADUCAH BARKLEY REGIONAL AIRPORT KY US	20141125	72	-32	125.9	37.0563	-88.7744	W	2400	W	2400
GHCND:USW00003816	PADUCAH BARKLEY REGIONAL AIRPORT KY US	20141126	67	-55	125.9	37.0563	-88.7744	W	2400	W	2400
GHCND:USW00003816	PADUCAH BARKLEY REGIONAL AIRPORT KY US	20141127	33	-38	125.9	37.0563	-88.7744	W	2400	W	2400
GHCND:USW00003816	PADUCAH BARKLEY REGIONAL AIRPORT KY US	20141128	89	-32	125.9	37.0563	-88.7744	W	2400	W	2400
GHCND:USW00003816	PADUCAH BARKLEY REGIONAL AIRPORT KY US	20141129	167	67	125.9	37.0563	-88.7744	W	2400	W	2400
GHCND:USW00003816	PADUCAH BARKLEY REGIONAL AIRPORT KY US	20141130	206	78	125.9	37.0563	-88.7744	W	2400	W	2400
GHCND:USW00003816	PADUCAH BARKLEY REGIONAL AIRPORT KY US	20141201	78	0	125.9	37.0563	-88.7744	W	2400	W	2400
GHCND:USW00003816	PADUCAH BARKLEY REGIONAL AIRPORT KY US	20141202	28	6	125.9	37.0563	-88.7744	W	2400	W	2400
GHCND:USW00003816	PADUCAH BARKLEY REGIONAL AIRPORT KY US	20141203	72	17	125.9	37.0563	-88.7744	W	2400	W	2400
GHCND:USW00003816	PADUCAH BARKLEY REGIONAL AIRPORT KY US	20141204	67	39	125.9	37.0563	-88.7744	W	2400	W	2400
GHCND:USW00003816	PADUCAH BARKLEY REGIONAL AIRPORT KY US	20141205	167	67	125.9	37.0563	-88.7744	W	2400	W	2400
GHCND:USW00003816	PADUCAH BARKLEY REGIONAL AIRPORT KY US	20141206	150	50	125.9	37.0563	-88.7744	W	2400	W	2400
GHCND:USW00003816	PADUCAH BARKLEY REGIONAL AIRPORT KY US	20141207	83	28	125.9	37.0563	-88.7744	W	2400	W	2400
GHCND:USW00003816	PADUCAH BARKLEY REGIONAL AIRPORT KY US	20141208	106	-5	125.9	37.0563	-88.7744	W	2400	W	2400
GHCND:USW00003816	PADUCAH BARKLEY REGIONAL AIRPORT KY US	20141209	56	22	125.9	37.0563	-88.7744	W	2400	W	2400
GHCND:USW00003816	PADUCAH BARKLEY REGIONAL AIRPORT KY US	20141210	56	0	125.9	37.0563	-88.7744	W	2400	W	2400
GHCND:USW00003816	PADUCAH BARKLEY REGIONAL AIRPORT KY US	20141211	61	-38	125.9	37.0563	-88.7744	W	2400	W	2400
GHCND:USW00003816	PADUCAH BARKLEY REGIONAL AIRPORT KY US	20141212	100	-49	125.9	37.0563	-88.7744	W	2400	W	2400
GHCND:USW00003816	PADUCAH BARKLEY REGIONAL AIRPORT KY US	20141213	94	50	125.9	37.0563	-88.7744	W	2400	W	2400
GHCND:USW00003816	PADUCAH BARKLEY REGIONAL AIRPORT KY US	20141214	128	78	125.9	37.0563	-88.7744	W	2400	W	2400
GHCND:USW00003816	PADUCAH BARKLEY REGIONAL AIRPORT KY US	20141215	139	56	125.9	37.0563	-88.7744	W	2400	W	2400

GHCND:USW00003816	PADUCAH BARKLEY REGIONAL AIRPORT KY US	20141216	100	17	125.9	37.0563	-88.7744	W	2400	W	2400
GHCND:USW00003816	PADUCAH BARKLEY REGIONAL AIRPORT KY US	20141217	44	0	125.9	37.0563	-88.7744	W	2400	W	2400
GHCND:USW00003816	PADUCAH BARKLEY REGIONAL AIRPORT KY US	20141218	22	6	125.9	37.0563	-88.7744	W	2400	W	2400
GHCND:USW00003816	PADUCAH BARKLEY REGIONAL AIRPORT KY US	20141219	56	6	125.9	37.0563	-88.7744	W	2400	W	2400
GHCND:USW00003816	PADUCAH BARKLEY REGIONAL AIRPORT KY US	20141220	78	-21	125.9	37.0563	-88.7744	W	2400	W	2400
GHCND:USW00003816	PADUCAH BARKLEY REGIONAL AIRPORT KY US	20141221	100	-49	125.9	37.0563	-88.7744	W	2400	W	2400
GHCND:USW00003816	PADUCAH BARKLEY REGIONAL AIRPORT KY US	20141222	128	44	125.9	37.0563	-88.7744	W	2400	W	2400
GHCND:USW00003816	PADUCAH BARKLEY REGIONAL AIRPORT KY US	20141223	128	67	125.9	37.0563	-88.7744	W	2400	W	2400
GHCND:USW00003816	PADUCAH BARKLEY REGIONAL AIRPORT KY US	20141224	83	44	125.9	37.0563	-88.7744	W	2400	W	2400
GHCND:USW00003816	PADUCAH BARKLEY REGIONAL AIRPORT KY US	20141225	100	17	125.9	37.0563	-88.7744	W	2400	W	2400
GHCND:USW00003816	PADUCAH BARKLEY REGIONAL AIRPORT KY US	20141226	150	39	125.9	37.0563	-88.7744	W	2400	W	2400
GHCND:USW00003816	PADUCAH BARKLEY REGIONAL AIRPORT KY US	20141227	106	44	125.9	37.0563	-88.7744	W	2400	W	2400
GHCND:USW00003816	PADUCAH BARKLEY REGIONAL AIRPORT KY US	20141228	44	6	125.9	37.0563	-88.7744	W	2400	W	2400
GHCND:USW00003816	PADUCAH BARKLEY REGIONAL AIRPORT KY US	20141229	28	-16	125.9	37.0563	-88.7744	W	2400	W	2400
GHCND:USW00003816	PADUCAH BARKLEY REGIONAL AIRPORT KY US	20141230	39	-43	125.9	37.0563	-88.7744	W	2400	W	2400
GHCND:USW00003816	PADUCAH BARKLEY REGIONAL AIRPORT KY US	20141231	6	-71	125.9	37.0563	-88.7744	W	2400	W	2400
GHCND:USW00003816	PADUCAH BARKLEY REGIONAL AIRPORT KY US	20150101	39	-60	125.9	37.0563	-88.7744	W	2400	W	2400
GHCND:USW00003816	PADUCAH BARKLEY REGIONAL AIRPORT KY US	20150102	50	11	125.9	37.0563	-88.7744	W	2400	W	2400
GHCND:USW00003816	PADUCAH BARKLEY REGIONAL AIRPORT KY US	20150103	172	44	125.9	37.0563	-88.7744	W	2400	W	2400
GHCND:USW00003816	PADUCAH BARKLEY REGIONAL AIRPORT KY US	20150104	111	-66	125.9	37.0563	-88.7744	W	2400	W	2400
GHCND:USW00003816	PADUCAH BARKLEY REGIONAL AIRPORT KY US	20150105	-10	-82	125.9	37.0563	-88.7744	W	2400	W	2400
GHCND:USW00003816	PADUCAH BARKLEY REGIONAL AIRPORT KY US	20150106	22	-49	125.9	37.0563	-88.7744	W	2400	W	2400
GHCND:USW00003816	PADUCAH BARKLEY REGIONAL AIRPORT KY US	20150107	-32	-143	125.9	37.0563	-88.7744	W	2400	W	2400
GHCND:USW00003816	PADUCAH BARKLEY REGIONAL AIRPORT KY US	20150108	-32	-160	125.9	37.0563	-88.7744	W	2400	W	2400
GHCND:USW00003816	PADUCAH BARKLEY REGIONAL AIRPORT KY US	20150109	-21	-116	125.9	37.0563	-88.7744	W	2400	W	2400
GHCND:USW00003816	PADUCAH BARKLEY REGIONAL AIRPORT KY US	20150110	6	-138	125.9	37.0563	-88.7744	W	2400	W	2400
GHCND:USW00003816	PADUCAH BARKLEY REGIONAL AIRPORT KY US	20150111	44	-5	125.9	37.0563	-88.7744	W	2400	W	2400
GHCND:USW00003816	PADUCAH BARKLEY REGIONAL AIRPORT KY US	20150112	33	-27	125.9	37.0563	-88.7744	W	2400	W	2400
GHCND:USW00003816	PADUCAH BARKLEY REGIONAL AIRPORT KY US	20150113	-10	-43	125.9	37.0563	-88.7744	W	2400	W	2400
GHCND:USW00003816	PADUCAH BARKLEY REGIONAL AIRPORT KY US	20150114	17	-55	125.9	37.0563	-88.7744	W	2400	W	2400
GHCND:USW00003816	PADUCAH BARKLEY REGIONAL AIRPORT KY US	20150115	22	-32	125.9	37.0563	-88.7744	W	2400	W	2400
GHCND:USW00003816	PADUCAH BARKLEY REGIONAL AIRPORT KY US	20150116	106	-49	125.9	37.0563	-88.7744	W	2400	W	2400
GHCND:USW00003816	PADUCAH BARKLEY REGIONAL AIRPORT KY US	20150117	139	28	125.9	37.0563	-88.7744	W	2400	W	2400
GHCND:USW00003816	PADUCAH BARKLEY REGIONAL AIRPORT KY US	20150118	133	11	125.9	37.0563	-88.7744	W	2400	W	2400
GHCND:USW00003816	PADUCAH BARKLEY REGIONAL AIRPORT KY US	20150119	161	-27	125.9	37.0563	-88.7744	W	2400	W	2400
GHCND:USW00003816	PADUCAH BARKLEY REGIONAL AIRPORT KY US	20150120	144	-21	125.9	37.0563	-88.7744	W	2400	W	2400
GHCND:USW00003816	PADUCAH BARKLEY REGIONAL AIRPORT KY US	20150121	133	-21	125.9	37.0563	-88.7744	W	2400	W	2400
GHCND:USW00003816	PADUCAH BARKLEY REGIONAL AIRPORT KY US	20150122	61	-38	125.9	37.0563	-88.7744	W	2400	W	2400
GHCND:USW00003816	PADUCAH BARKLEY REGIONAL AIRPORT KY US	20150123	44	-38	125.9	37.0563	-88.7744	W	2400	W	2400
GHCND:USW00003816	PADUCAH BARKLEY REGIONAL AIRPORT KY US	20150124	106	-55	125.9	37.0563	-88.7744	W	2400	W	2400
GHCND:USW00003816	PADUCAH BARKLEY REGIONAL AIRPORT KY US	20150125	67	22	125.9	37.0563	-88.7744	W	2400	W	2400
GHCND:USW00003816	PADUCAH BARKLEY REGIONAL AIRPORT KY US	20150126	33	-16	125.9	37.0563	-88.7744	W	2400	W	2400
GHCND:USW00003816	PADUCAH BARKLEY REGIONAL AIRPORT KY US	20150127	72	-21	125.9	37.0563	-88.7744	W	2400	W	2400
GHCND:USW00003816	PADUCAH BARKLEY REGIONAL AIRPORT KY US	20150128	100	-43	125.9	37.0563	-88.7744	W	2400	W	2400
GHCND:USW00003816	PADUCAH BARKLEY REGIONAL AIRPORT KY US	20150129	133	33	125.9	37.0563	-88.7744	W	2400	W	2400
GHCND:USW00003816	PADUCAH BARKLEY REGIONAL AIRPORT KY US	20150130	72	-32	125.9	37.0563	-88.7744	W	2400	W	2400
GHCND:USW00003816	PADUCAH BARKLEY REGIONAL AIRPORT KY US	20150131	72	-38	125.9	37.0563	-88.7744	W	2400	W	2400
GHCND:USW00003816	PADUCAH BARKLEY REGIONAL AIRPORT KY US	20150201	106	11	125.9	37.0563	-88.7744	W	2400	W	2400
GHCND:USW00003816	PADUCAH BARKLEY REGIONAL AIRPORT KY US	20150202	17	-66	125.9	37.0563	-88.7744	W	2400	W	2400
GHCND:USW00003816	PADUCAH BARKLEY REGIONAL AIRPORT KY US	20150203	61	-71	125.9	37.0563	-88.7744	W	2400	W	2400
GHCND:USW00003816	PADUCAH BARKLEY REGIONAL AIRPORT KY US	20150204	117	-32	125.9	37.0563	-88.7744	W	2400	W	2400
GHCND:USW00003816	PADUCAH BARKLEY REGIONAL AIRPORT KY US	20150205	6	-88	125.9	37.0563	-88.7744	W	2400	W	2400
GHCND:USW00003816	PADUCAH BARKLEY REGIONAL AIRPORT KY US	20150206	94	-88	125.9	37.0563	-88.7744	W	2400	W	2400
GHCND:USW00003816	PADUCAH BARKLEY REGIONAL AIRPORT KY US	20150207	167	11	125.9	37.0563	-88.7744	W	2400	W	2400
GHCND:USW00003816	PADUCAH BARKLEY REGIONAL AIRPORT KY US	20150208	156	89	125.9	37.0563	-88.7744	W	2400	W	2400
GHCND:USW00003816	PADUCAH BARKLEY REGIONAL AIRPORT KY US	20150209	106	0	125.9	37.0563	-88.7744	W	2400	W	2400
GHCND:USW00003816	PADUCAH BARKLEY REGIONAL AIRPORT KY US	20150210	78	-32	125.9	37.0563	-88.7744	W	2400	W	2400
GHCND:USW00003816	PADUCAH BARKLEY REGIONAL AIRPORT KY US	20150211	128	-49	125.9	37.0563	-88.7744	W	2400	W	2400
GHCND:USW00003816	PADUCAH BARKLEY REGIONAL AIRPORT KY US	20150212	-5	-71	125.9	37.0563	-88.7744	W	2400	W	2400
GHCND:USW00003816	PADUCAH BARKLEY REGIONAL AIRPORT KY US	20150213	17	-93	125.9	37.0563	-88.7744	W	2400	W	2400
GHCND:USW00003816	PADUCAH BARKLEY REGIONAL AIRPORT KY US	20150214	67	-88	125.9	37.0563	-88.7744	W	2400	W	2400
GHCND:USW00003816	PADUCAH BARKLEY REGIONAL AIRPORT KY US	20150215	-49	-110	125.9	37.0563	-88.7744	W	2400	W	2400
GHCND:USW00003816	PADUCAH BARKLEY REGIONAL AIRPORT KY US	20150216	-49	-127	125.9	37.0563	-88.7744	W	2400	W	2400
GHCND:USW00003816	PADUCAH BARKLEY REGIONAL AIRPORT KY US	20150217	-16	-205	125.9	37.0563	-88.7744	W	2400	W	2400
GHCND:USW00003816	PADUCAH BARKLEY REGIONAL AIRPORT KY US	20150218	-27	-177	125.9	37.0563	-88.7744	W	2400	W	2400
GHCND:USW00003816	PADUCAH BARKLEY REGIONAL AIRPORT KY US	20150219	-77	-232	125.9	37.0563	-88.7744	W	2400	W	2400
GHCND:USW00003816	PADUCAH BARKLEY REGIONAL AIRPORT KY US	20150220	0	-127	125.9	37.0563	-88.7744	W	2400	W	2400
GHCND:USW00003816	PADUCAH BARKLEY REGIONAL AIRPORT KY US	20150221	17	-10	125.9	37.0563	-88.7744	W	2400	W	2400
GHCND:USW00003816	PADUCAH BARKLEY REGIONAL AIRPORT KY US	20150222	11	-60	125.9	37.0563	-88.7744	W	2400	W	2400
GHCND:USW00003816	PADUCAH BARKLEY REGIONAL AIRPORT KY US	20150223	-55	-105	125.9	37.0563	-88.7744	W	2400	W	2400
GHCND:USW00003816	PADUCAH BARKLEY REGIONAL AIRPORT KY US	20150224	-10	-88	125.9	37.0563	-88.7744	W	2400	W	2400
GHCND:USW00003816	PADUCAH BARKLEY REGIONAL AIRPORT KY US	20150225	39	-99	125.9	37.0563	-88.7744	W	2400	W	2400
GHCND:USW00003816	PADUCAH BARKLEY REGIONAL AIRPORT KY US	20150226	0	-77	125.9	37.0563	-88.7744	W	2400	W	2400
GHCND:USW00003816	PADUCAH BARKLEY REGIONAL AIRPORT KY US	20150227	-32	-116	125.9	37.0563	-88.7744	W	2400	W	2400
GHCND:USW00003816	PADUCAH BARKLEY REGIONAL AIRPORT KY US	20150228	11	-66	125.9	37.0563	-88.7744	W	2400	W	2400
GHCND:USW00003816	PADUCAH BARKLEY REGIONAL AIRPORT KY US	20150301	44	0	125.9	37.0563	-88.7744	W	2400	W	2400
GHCND:USW00003816	PADUCAH BARKLEY REGIONAL AIRPORT KY US	20150302	44	-32	125.9	37.0563	-88.7744	W	2400	W	2400
GHCND:USW00003816	PADUCAH BARKLEY REGIONAL AIRPORT KY US	20150303	122	17	125.9	37.0563	-88.7744	W	2400	W	2400
GHCND:USW00003816	PADUCAH BARKLEY REGIONAL AIRPORT KY US	20150304	83	-71	125.9	37.0563	-88.7744	W	2400	W	2400
GHCND:USW00003816	PADUCAH BARKLEY REGIONAL AIRPORT KY US	20150305	-27	-155	125.9	37.0563	-88.7744	W	2400	W	2400
GHCND:USW00003816	PADUCAH BARKLEY REGIONAL AIRPORT KY US	20150306	-10	-210	125.9	37.0563	-88.7744	W	2400	W	2400
GHCND:USW00003816	PADUCAH BARKLEY REGIONAL AIRPORT KY US	20150307	89	-66	125.9	37.0563	-88.7744	W	2400	W	2400
GHCND:USW00003816	PADUCAH BARKLEY REGIONAL AIRPORT KY US	20150308	100	-32	125.9	37.0563	-88.7744	W	2400	W	2400
GHCND:USW00003816	PADUCAH BARKLEY REGIONAL AIRPORT KY US	20150309	106	44	125.9	37.0563	-88.7744	W	2400	W	2400
GHCND:USW00003816	PADUCAH BARKLEY REGIONAL AIRPORT KY US	20150310	133	83	125.9	37.0563	-88.7744	W	2400	W	2400
GHCND:USW00003816	PADUCAH BARKLEY REGIONAL AIRPORT KY US	20150311	189	56	125.9	37.0563	-88.7744	W	2400	W	2400
GHCND:USW00003816	PADUCAH BARKLEY REGIONAL AIRPORT KY US	20150312	211	22	125.9	37.0563	-88.7744	W	2400	W	2400
GHCND:USW00003816	PADUCAH BARKLEY REGIONAL AIRPORT KY US	20150313	156	122	125.9	37.0563	-88.7744	W	2400	W	2400
GHCND:USW00003816	PADUCAH BARKLEY REGIONAL AIRPORT KY US	20150314	144	94	125.9	37.0563	-88.7744	W	2400	W	2400
GHCND:USW00003816	PADUCAH BARKLEY REGIONAL AIRPORT KY US	20150315	211	28	125.9	37.0563	-88.7744	W	2400	W	2400
GHCND:USW00003816	PADUCAH BARKLEY REGIONAL AIRPORT KY US	20150316	233	33	125.9	37.0563	-88.7744	W	2400	W	2400
GHCND:USW00003816	PADUCAH BARKLEY REGIONAL AIRPORT KY US	20150317	167	67	125.9	37.0563	-88.7744	W	2400	W	2400
GHCND:USW00003816	PADUCAH BARKLEY REGIONAL AIRPORT KY US	20150318	94	44	125.9	37.0563	-88.7744	W	2400	W	2400
GHCND:USW00003816	PADUCAH BARKLEY REGIONAL AIRPORT KY US	20150319	100	44	125.9	37.0563	-88.7744	W	2400	W	2400
GHCND:USW00003816	PADUCAH BARKLEY REGIONAL AIRPORT KY US	20150320	111	33	125.9	37.0563	-88.7744	W	2400	W	2400
GHCND:USW00003816	PADUCAH BARKLEY REGIONAL AIRPORT KY US	20150321	200	22	125.9	37.0563	-88.7744	W	2400	W	2400
GHCND:USW00003816	PADUCAH BARKLEY REGIONAL AIRPORT KY US	20150322	178	67	125.9	37.0563	-88.7744	W	2400	W	2400
GHCND:USW00003816	PADUCAH BARKLEY REGIONAL AIRPORT KY US	20150323	222	22	125.9	37.0563	-88.7744	W	2400	W	2400
GHCND:USW00003816	PADUCAH BARKLEY REGIONAL AIRPORT KY US	20150324	194	50	125.9	37.0563	-88.7744	W	2400	W	2400
GHCND:USW00003816	PADUCAH BARKLEY REGIONAL AIRPORT KY US	20150325	256	117	125.9	37.0563	-88.7744	W	2400	W	2400
GHCND:USW00003816	PADUCAH BARKLEY REGIONAL AIRPORT KY US	20150326	117	0	125.9	37.0563	-88.7744	W	2400	W	2400
GHCND:USW00003816	PADUCAH BARKLEY REGIONAL AIRPORT KY US	20150327	61	-21	125.9	37.0563	-88.7744	W	2400	W	2400
GHCND:USW00003816	PADUCAH BARKLEY REGIONAL AIRPORT KY US	20150328	83	-43	125.9	37.0563	-88.7744	W	2400	W	2400
GHCND:USW00003816	PADUCAH BARKLEY REGIONAL AIRPORT KY US	20150329	161	-10	125.9	37.0563	-88.7744	W	2400	W	2400
GHCND:USW00003816	PADUCAH BARKLEY REGIONAL AIRPORT KY US	20150330	206	39	125.9	37.0563	-88.7744	W	2400	W	2400
GHCND:USW00003816	PADUCAH BARKLEY REGIONAL AIRPORT KY US	20150331	261	100	125.9	37.0563	-88.7744	W	2400	W	2400
GHCND:USW00003816	PADUCAH BARKLEY REGIONAL AIRPORT KY US	20150401	256	56	125.9	37.0563	-88.7744	W	2400	W	2400
GHCND:USW00003816	PADUCAH BARKLEY REGIONAL AIRPORT KY US	20150402	222	161	125.9	37.0563	-88.7744	W	2400	W	2400
GHCND:USW00003816	PADUCAH BARKLEY REGIONAL AIRPORT KY US	20150403	222	72	125.9	37.0563	-88.7744	W	2400	W	2400
GHCND:USW00003816	PADUCAH BARKLEY REGIONAL AIRPORT KY US	20150404	156	28	125.9	37.0563	-88.7744	W	2400	W	2400
GHCND:USW00003816	PADUCAH BARKLEY REGIONAL AIRPORT KY US	20150405	189	6	125.9	37.0563	-88.7744	W	2400	W	2400
GHCND:USW00003816	PADUCAH BARKLEY REGIONAL AIRPORT KY US	20150406	183	117	125.9	37.0563	-88.7744	W	2400	W	2400
GHCND:USW00003816	PADUCAH BARKLEY REGIONAL AIRPORT KY US	20150407	257	183	125.9	37.0563	-88.7744	W	2400	W	2400
GHCND:USW00003816	PADUCAH BARKLEY REGIONAL AIRPORT KY US	20150408	289	200	125.9	37.0563	-88.7744	W	2400	W	2400
GHCND:USW00003816	PADUCAH BARKLEY REGIONAL AIRPORT KY US	20150409	278	178	125.9	37.0563	-88.7744	W	2400	W	2400
GHCND:USW00003816	PADUCAH BARKLEY REGIONAL AIRPORT KY US	20150410	194	89	125.9	37.0563	-88.7744	W	2400	W	2400
GHCND:USW00003816	PADUCAH BARKLEY REGIONAL AIRPORT KY US	20150411	217	78	125.9	37.0563	-88.7744	W	2400	W	2400
GHCND:USW00003816	PADUCAH BARKLEY REGIONAL AIRPORT KY US	20150412	261	117	125.9	37.0563	-88.7744	W	2400	W	2400
GHCND:USW00003816	PADUCAH BARKLEY REGIONAL AIRPORT KY US	20150413	233	144	125.9	37.0563	-88.7744	W	2400	W	2400
GHCND:USW00003816	PADUCAH BARKLEY REGIONAL AIRPORT KY US	20150414	189	111	125.9	37.0563	-88.7744	W	2400	W	2400
GHCND:USW00003816	PADUCAH BARKLEY REGIONAL AIRPORT KY US	20150415	228	139	125.9	37.0563	-88.7744	W	2400	W	2400
GHCND:USW00003816	PADUCAH BARKLEY REGIONAL AIRPORT KY US	20150416	244	139	125.9	37.0563	-88.7744	W	2400	W	2400
GHCND:USW00003816	PADUCAH BARKLEY REGIONAL AIRPORT KY US	20150417	256	133	125.9	37.0563	-88.7744	W	2400	W	2400
GHCND:USW00003816	PADUCAH BARKLEY REGIONAL AIRPORT KY US	20150418	267	133	125.9	37.0563	-88.7744	W	2400	W	2400

GHCND:USW00003816	PADUCAH BARKLEY REGIONAL AIRPORT KY US	20150419	222	139	125.9	37.0563	-88.7744	W	2400	W	2400
GHCND:USW00003816	PADUCAH BARKLEY REGIONAL AIRPORT KY US	20150420	183	61	125.9	37.0563	-88.7744	W	2400	W	2400
GHCND:USW00003816	PADUCAH BARKLEY REGIONAL AIRPORT KY US	20150421	211	61	125.9	37.0563	-88.7744	W	2400	W	2400
GHCND:USW00003816	PADUCAH BARKLEY REGIONAL AIRPORT KY US	20150422	178	61	125.9	37.0563	-88.7744	W	2400	W	2400
GHCND:USW00003816	PADUCAH BARKLEY REGIONAL AIRPORT KY US	20150423	200	28	125.9	37.0563	-88.7744	W	2400	W	2400
GHCND:USW00003816	PADUCAH BARKLEY REGIONAL AIRPORT KY US	20150424	178	56	125.9	37.0563	-88.7744	W	2400	W	2400
GHCND:USW00003816	PADUCAH BARKLEY REGIONAL AIRPORT KY US	20150425	256	139	125.9	37.0563	-88.7744	W	2400	W	2400
GHCND:USW00003816	PADUCAH BARKLEY REGIONAL AIRPORT KY US	20150426	189	94	125.9	37.0563	-88.7744	W	2400	W	2400
GHCND:USW00003816	PADUCAH BARKLEY REGIONAL AIRPORT KY US	20150427	194	61	125.9	37.0563	-88.7744	W	2400	W	2400
GHCND:USW00003816	PADUCAH BARKLEY REGIONAL AIRPORT KY US	20150428	189	61	125.9	37.0563	-88.7744	W	2400	W	2400
GHCND:USW00003816	PADUCAH BARKLEY REGIONAL AIRPORT KY US	20150429	228	56	125.9	37.0563	-88.7744	W	2400	W	2400
GHCND:USW00003816	PADUCAH BARKLEY REGIONAL AIRPORT KY US	20150430	228	67	125.9	37.0563	-88.7744	W	2400	W	2400
GHCND:USW00003816	PADUCAH BARKLEY REGIONAL AIRPORT KY US	20150501	217	33	125.9	37.0563	-88.7744	W	2400	W	2400
GHCND:USW00003816	PADUCAH BARKLEY REGIONAL AIRPORT KY US	20150502	244	61	125.9	37.0563	-88.7744	W	2400	W	2400
GHCND:USW00003816	PADUCAH BARKLEY REGIONAL AIRPORT KY US	20150503	272	100	125.9	37.0563	-88.7744	W	2400	W	2400
GHCND:USW00003816	PADUCAH BARKLEY REGIONAL AIRPORT KY US	20150504	294	183	125.9	37.0563	-88.7744	W	2400	W	2400
GHCND:USW00003816	PADUCAH BARKLEY REGIONAL AIRPORT KY US	20150505	306	150	125.9	37.0563	-88.7744	W	2400	W	2400
GHCND:USW00003816	PADUCAH BARKLEY REGIONAL AIRPORT KY US	20150506	294	128	125.9	37.0563	-88.7744	W	2400	W	2400
GHCND:USW00003816	PADUCAH BARKLEY REGIONAL AIRPORT KY US	20150507	300	139	125.9	37.0563	-88.7744	W	2400	W	2400
GHCND:USW00003816	PADUCAH BARKLEY REGIONAL AIRPORT KY US	20150508	300	189	125.9	37.0563	-88.7744	W	2400	W	2400
GHCND:USW00003816	PADUCAH BARKLEY REGIONAL AIRPORT KY US	20150509	278	189	125.9	37.0563	-88.7744	W	2400	W	2400
GHCND:USW00003816	PADUCAH BARKLEY REGIONAL AIRPORT KY US	20150510	311	189	125.9	37.0563	-88.7744	W	2400	W	2400
GHCND:USW00003816	PADUCAH BARKLEY REGIONAL AIRPORT KY US	20150511	239	183	125.9	37.0563	-88.7744	W	2400	W	2400
GHCND:USW00003816	PADUCAH BARKLEY REGIONAL AIRPORT KY US	20150512	211	100	125.9	37.0563	-88.7744	W	2400	W	2400
GHCND:USW00003816	PADUCAH BARKLEY REGIONAL AIRPORT KY US	20150513	250	78	125.9	37.0563	-88.7744	W	2400	W	2400
GHCND:USW00003816	PADUCAH BARKLEY REGIONAL AIRPORT KY US	20150514	250	139	125.9	37.0563	-88.7744	W	2400	W	2400
GHCND:USW00003816	PADUCAH BARKLEY REGIONAL AIRPORT KY US	20150515	311	178	125.9	37.0563	-88.7744	W	2400	W	2400
GHCND:USW00003816	PADUCAH BARKLEY REGIONAL AIRPORT KY US	20150516	244	200	125.9	37.0563	-88.7744	W	2400	W	2400
GHCND:USW00003816	PADUCAH BARKLEY REGIONAL AIRPORT KY US	20150517	267	194	125.9	37.0563	-88.7744	W	2400	W	2400
GHCND:USW00003816	PADUCAH BARKLEY REGIONAL AIRPORT KY US	20150518	267	189	125.9	37.0563	-88.7744	W	2400	W	2400
GHCND:USW00003816	PADUCAH BARKLEY REGIONAL AIRPORT KY US	20150519	239	139	125.9	37.0563	-88.7744	W	2400	W	2400
GHCND:USW00003816	PADUCAH BARKLEY REGIONAL AIRPORT KY US	20150520	156	100	125.9	37.0563	-88.7744	W	2400	W	2400
GHCND:USW00003816	PADUCAH BARKLEY REGIONAL AIRPORT KY US	20150521	172	72	125.9	37.0563	-88.7744	W	2400	W	2400
GHCND:USW00003816	PADUCAH BARKLEY REGIONAL AIRPORT KY US	20150522	239	61	125.9	37.0563	-88.7744	W	2400	W	2400
GHCND:USW00003816	PADUCAH BARKLEY REGIONAL AIRPORT KY US	20150523	278	139	125.9	37.0563	-88.7744	W	2400	W	2400
GHCND:USW00003816	PADUCAH BARKLEY REGIONAL AIRPORT KY US	20150524	300	167	125.9	37.0563	-88.7744	W	2400	W	2400
GHCND:USW00003816	PADUCAH BARKLEY REGIONAL AIRPORT KY US	20150525	244	200	125.9	37.0563	-88.7744	W	2400	W	2400
GHCND:USW00003816	PADUCAH BARKLEY REGIONAL AIRPORT KY US	20150526	267	183	125.9	37.0563	-88.7744	W	2400	W	2400
GHCND:USW00003816	PADUCAH BARKLEY REGIONAL AIRPORT KY US	20150527	256	167	125.9	37.0563	-88.7744	W	2400	W	2400
GHCND:USW00003816	PADUCAH BARKLEY REGIONAL AIRPORT KY US	20150528	294	172	125.9	37.0563	-88.7744	W	2400	W	2400
GHCND:USW00003816	PADUCAH BARKLEY REGIONAL AIRPORT KY US	20150529	294	183	125.9	37.0563	-88.7744	W	2400	W	2400
GHCND:USW00003816	PADUCAH BARKLEY REGIONAL AIRPORT KY US	20150530	283	194	125.9	37.0563	-88.7744	W	2400	W	2400
GHCND:USW00003816	PADUCAH BARKLEY REGIONAL AIRPORT KY US	20150531	200	156	125.9	37.0563	-88.7744	W	2400	W	2400
GHCND:USW00003816	PADUCAH BARKLEY REGIONAL AIRPORT KY US	20150601	200	150	125.9	37.0563	-88.7744	W	2400	W	2400
GHCND:USW00003816	PADUCAH BARKLEY REGIONAL AIRPORT KY US	20150602	194	156	125.9	37.0563	-88.7744	W	2400	W	2400
GHCND:USW00003816	PADUCAH BARKLEY REGIONAL AIRPORT KY US	20150603	261	161	125.9	37.0563	-88.7744	W	2400	W	2400
GHCND:USW00003816	PADUCAH BARKLEY REGIONAL AIRPORT KY US	20150604	294	133	125.9	37.0563	-88.7744	W	2400	W	2400
GHCND:USW00003816	PADUCAH BARKLEY REGIONAL AIRPORT KY US	20150605	289	172	125.9	37.0563	-88.7744	W	2400	W	2400
GHCND:USW00003816	PADUCAH BARKLEY REGIONAL AIRPORT KY US	20150606	322	183	125.9	37.0563	-88.7744	W	2400	W	2400
GHCND:USW00003816	PADUCAH BARKLEY REGIONAL AIRPORT KY US	20150607	333	200	125.9	37.0563	-88.7744	W	2400	W	2400
GHCND:USW00003816	PADUCAH BARKLEY REGIONAL AIRPORT KY US	20150608	306	200	125.9	37.0563	-88.7744	W	2400	W	2400
GHCND:USW00003816	PADUCAH BARKLEY REGIONAL AIRPORT KY US	20150609	333	200	125.9	37.0563	-88.7744	W	2400	W	2400
GHCND:USW00003816	PADUCAH BARKLEY REGIONAL AIRPORT KY US	20150610	339	183	125.9	37.0563	-88.7744	W	2400	W	2400
GHCND:USW00003816	PADUCAH BARKLEY REGIONAL AIRPORT KY US	20150611	339	239	125.9	37.0563	-88.7744	W	2400	W	2400
GHCND:USW00003816	PADUCAH BARKLEY REGIONAL AIRPORT KY US	20150612	333	233	125.9	37.0563	-88.7744	W	2400	W	2400
GHCND:USW00003816	PADUCAH BARKLEY REGIONAL AIRPORT KY US	20150613	317	228	125.9	37.0563	-88.7744	W	2400	W	2400
GHCND:USW00003816	PADUCAH BARKLEY REGIONAL AIRPORT KY US	20150614	322	233	125.9	37.0563	-88.7744	W	2400	W	2400
GHCND:USW00003816	PADUCAH BARKLEY REGIONAL AIRPORT KY US	20150615	328	239	125.9	37.0563	-88.7744	W	2400	W	2400
GHCND:USW00003816	PADUCAH BARKLEY REGIONAL AIRPORT KY US	20150616	322	239	125.9	37.0563	-88.7744	W	2400	W	2400
GHCND:USW00003816	PADUCAH BARKLEY REGIONAL AIRPORT KY US	20150617	328	222	125.9	37.0563	-88.7744	W	2400	W	2400
GHCND:USW00003816	PADUCAH BARKLEY REGIONAL AIRPORT KY US	20150618	317	222	125.9	37.0563	-88.7744	W	2400	W	2400
GHCND:USW00003816	PADUCAH BARKLEY REGIONAL AIRPORT KY US	20150619	289	228	125.9	37.0563	-88.7744	W	2400	W	2400
GHCND:USW00003816	PADUCAH BARKLEY REGIONAL AIRPORT KY US	20150620	306	228	125.9	37.0563	-88.7744	W	2400	W	2400
GHCND:USW00003816	PADUCAH BARKLEY REGIONAL AIRPORT KY US	20150621	333	239	125.9	37.0563	-88.7744	W	2400	W	2400
GHCND:USW00003816	PADUCAH BARKLEY REGIONAL AIRPORT KY US	20150622	328	233	125.9	37.0563	-88.7744	W	2400	W	2400
GHCND:USW00003816	PADUCAH BARKLEY REGIONAL AIRPORT KY US	20150623	328	250	125.9	37.0563	-88.7744	W	2400	W	2400
GHCND:USW00003816	PADUCAH BARKLEY REGIONAL AIRPORT KY US	20150624	317	228	125.9	37.0563	-88.7744	W	2400	W	2400
GHCND:USW00003816	PADUCAH BARKLEY REGIONAL AIRPORT KY US	20150625	339	228	125.9	37.0563	-88.7744	W	2400	W	2400
GHCND:USW00003816	PADUCAH BARKLEY REGIONAL AIRPORT KY US	20150626	306	211	125.9	37.0563	-88.7744	W	2400	W	2400
GHCND:USW00003816	PADUCAH BARKLEY REGIONAL AIRPORT KY US	20150627	278	161	125.9	37.0563	-88.7744	W	2400	W	2400
GHCND:USW00003816	PADUCAH BARKLEY REGIONAL AIRPORT KY US	20150628	289	144	125.9	37.0563	-88.7744	W	2400	W	2400
GHCND:USW00003816	PADUCAH BARKLEY REGIONAL AIRPORT KY US	20150629	317	206	125.9	37.0563	-88.7744	W	2400	W	2400
GHCND:USW00003816	PADUCAH BARKLEY REGIONAL AIRPORT KY US	20150630	300	200	125.9	37.0563	-88.7744	W	2400	W	2400
GHCND:USW00003816	PADUCAH BARKLEY REGIONAL AIRPORT KY US	20150701	283	217	125.9	37.0563	-88.7744	W	2400	W	2400
GHCND:USW00003816	PADUCAH BARKLEY REGIONAL AIRPORT KY US	20150702	306	206	125.9	37.0563	-88.7744	W	2400	W	2400
GHCND:USW00003816	PADUCAH BARKLEY REGIONAL AIRPORT KY US	20150703	294	211	125.9	37.0563	-88.7744	W	2400	W	2400
GHCND:USW00003816	PADUCAH BARKLEY REGIONAL AIRPORT KY US	20150704	278	206	125.9	37.0563	-88.7744	W	2400	W	2400
GHCND:USW00003816	PADUCAH BARKLEY REGIONAL AIRPORT KY US	20150705	300	189	125.9	37.0563	-88.7744	W	2400	W	2400
GHCND:USW00003816	PADUCAH BARKLEY REGIONAL AIRPORT KY US	20150706	306	206	125.9	37.0563	-88.7744	W	2400	W	2400
GHCND:USW00003816	PADUCAH BARKLEY REGIONAL AIRPORT KY US	20150707	283	217	125.9	37.0563	-88.7744	W	2400	W	2400
GHCND:USW00003816	PADUCAH BARKLEY REGIONAL AIRPORT KY US	20150708	300	217	125.9	37.0563	-88.7744	W	2400	W	2400
GHCND:USW00003816	PADUCAH BARKLEY REGIONAL AIRPORT KY US	20150709	306	211	125.9	37.0563	-88.7744	W	2400	W	2400
GHCND:USW00003816	PADUCAH BARKLEY REGIONAL AIRPORT KY US	20150710	317	206	125.9	37.0563	-88.7744	W	2400	W	2400
GHCND:USW00003816	PADUCAH BARKLEY REGIONAL AIRPORT KY US	20150711	328	222	125.9	37.0563	-88.7744	W	2400	W	2400
GHCND:USW00003816	PADUCAH BARKLEY REGIONAL AIRPORT KY US	20150712	339	250	125.9	37.0563	-88.7744	W	2400	W	2400
GHCND:USW00003816	PADUCAH BARKLEY REGIONAL AIRPORT KY US	20150713	339	244	125.9	37.0563	-88.7744	W	2400	W	2400
GHCND:USW00003816	PADUCAH BARKLEY REGIONAL AIRPORT KY US	20150714	344	250	125.9	37.0563	-88.7744	W	2400	W	2400
GHCND:USW00003816	PADUCAH BARKLEY REGIONAL AIRPORT KY US	20150715	311	217	125.9	37.0563	-88.7744	W	2400	W	2400
GHCND:USW00003816	PADUCAH BARKLEY REGIONAL AIRPORT KY US	20150716	317	206	125.9	37.0563	-88.7744	W	2400	W	2400
GHCND:USW00003816	PADUCAH BARKLEY REGIONAL AIRPORT KY US	20150717	333	250	125.9	37.0563	-88.7744	W	2400	W	2400
GHCND:USW00003816	PADUCAH BARKLEY REGIONAL AIRPORT KY US	20150718	339	256	125.9	37.0563	-88.7744	W	2400	W	2400
GHCND:USW00003816	PADUCAH BARKLEY REGIONAL AIRPORT KY US	20150719	344	250	125.9	37.0563	-88.7744	W	2400	W	2400
GHCND:USW00003816	PADUCAH BARKLEY REGIONAL AIRPORT KY US	20150720	322	233	125.9	37.0563	-88.7744	W	2400	W	2400
GHCND:USW00003816	PADUCAH BARKLEY REGIONAL AIRPORT KY US	20150721	317	222	125.9	37.0563	-88.7744	W	2400	W	2400
GHCND:USW00003816	PADUCAH BARKLEY REGIONAL AIRPORT KY US	20150722	306	217	125.9	37.0563	-88.7744	W	2400	W	2400
GHCND:USW00003816	PADUCAH BARKLEY REGIONAL AIRPORT KY US	20150723	306	217	125.9	37.0563	-88.7744	W	2400	W	2400
GHCND:USW00003816	PADUCAH BARKLEY REGIONAL AIRPORT KY US	20150724	322	217	125.9	37.0563	-88.7744	W	2400	W	2400
GHCND:USW00003816	PADUCAH BARKLEY REGIONAL AIRPORT KY US	20150725	328	217	125.9	37.0563	-88.7744	W	2400	W	2400
GHCND:USW00003816	PADUCAH BARKLEY REGIONAL AIRPORT KY US	20150726	294	228	125.9	37.0563	-88.7744	W	2400	W	2400
GHCND:USW00003816	PADUCAH BARKLEY REGIONAL AIRPORT KY US	20150727	339	233	125.9	37.0563	-88.7744	W	2400	W	2400
GHCND:USW00003816	PADUCAH BARKLEY REGIONAL AIRPORT KY US	20150728	350	239	125.9	37.0563	-88.7744	W	2400	W	2400
GHCND:USW00003816	PADUCAH BARKLEY REGIONAL AIRPORT KY US	20150729	356	233	125.9	37.0563	-88.7744	W	2400	W	2400
GHCND:USW00003816	PADUCAH BARKLEY REGIONAL AIRPORT KY US	20150730	311	194	125.9	37.0563	-88.7744	W	2400	W	2400
GHCND:USW00003816	PADUCAH BARKLEY REGIONAL AIRPORT KY US	20150731	328	183	125.9	37.0563	-88.7744	W	2400	W	2400
GHCND:USW00003816	PADUCAH BARKLEY REGIONAL AIRPORT KY US	20150801	328	194	125.9	37.0563	-88.7744	W	2400	W	2400
GHCND:USW00003816	PADUCAH BARKLEY REGIONAL AIRPORT KY US	20150802	328	189	125.9	37.0563	-88.7744	W	2400	W	2400
GHCND:USW00003816	PADUCAH BARKLEY REGIONAL AIRPORT KY US	20150803	344	233	125.9	37.0563	-88.7744	W	2400	W	2400
GHCND:USW00003816	PADUCAH BARKLEY REGIONAL AIRPORT KY US	20150804	350	222	125.9	37.0563	-88.7744	W	2400	W	2400
GHCND:USW00003816	PADUCAH BARKLEY REGIONAL AIRPORT KY US	20150805	261	217	125.9	37.0563	-88.7744	W	2400	W	2400
GHCND:USW00003816	PADUCAH BARKLEY REGIONAL AIRPORT KY US	20150806	300	206	125.9	37.0563	-88.7744	W	2400	W	2400
GHCND:USW00003816	PADUCAH BARKLEY REGIONAL AIRPORT KY US	20150807	294	183	125.9	37.0563	-88.7744	W	2400	W	2400
GHCND:USW00003816	PADUCAH BARKLEY REGIONAL AIRPORT KY US	20150808	311	183	125.9	37.0563	-88.7744	W	2400	W	2400
GHCND:USW00003816	PADUCAH BARKLEY REGIONAL AIRPORT KY US	20150809	317	189	125.9	37.0563	-88.7744	W	2400	W	2400
GHCND:USW00003816	PADUCAH BARKLEY REGIONAL AIRPORT KY US	20150810	306	228	125.9	37.0563	-88.7744	W	2400	W	2400
GHCND:USW00003816	PADUCAH BARKLEY REGIONAL AIRPORT KY US	20150811	317	217	125.9	37.0563	-88.7744	W	2400	W	2400
GHCND:USW00003816	PADUCAH BARKLEY REGIONAL AIRPORT KY US	20150812	300	172	125.9	37.0563	-88.7744	W	2400	W	2400
GHCND:USW00003816	PADUCAH BARKLEY REGIONAL AIRPORT KY US	20150813	306	161	125.9	37.0563	-88.7744	W	2400	W	2400
GHCND:USW00003816	PADUCAH BARKLEY REGIONAL AIRPORT KY US	20150814	294	167	125.9	37.0563	-88.7744	W	2400	W	2400
GHCND:USW00003816	PADUCAH BARKLEY REGIONAL AIRPORT KY US	20150815	328	172	125.9	37.0563	-88.7744	W	2400	W	2400
GHCND:USW00003816	PADUCAH BARKLEY REGIONAL AIRPORT KY US	20150816	322	183	125.9	37.0563	-88.7744	W	2400	W	2400
GHCND:USW00003816	PADUCAH BARKLEY REGIONAL AIRPORT KY US	20150817	311	183	125.9	37.0563	-88.7744	W	2400	W	2400
GHCND:USW00003816	PADUCAH BARKLEY REGIONAL AIRPORT KY US	20150818	311	206	125.9	37.0563	-88.7744	W	2400	W	2400
GHCND:USW00003816	PADUCAH BARKLEY REGIONAL AIRPORT KY US	20150819	256	172	125.9	37.0563	-88.7744	W	2400	W	2400
GHCND:USW00003816	PADUCAH BARKLEY REGIONAL AIRPORT KY US	20150820	278	144	125.9	37.0563	-88.7744	W	2400	W	2400

GHCND:USW00003816	PADUCAH BARKLEY REGIONAL AIRPORT KY US	20150821	283	139	125.9	37.0563	-88.7744	W	2400	W	2400
GHCND:USW00003816	PADUCAH BARKLEY REGIONAL AIRPORT KY US	20150822	289	161	125.9	37.0563	-88.7744	W	2400	W	2400
GHCND:USW00003816	PADUCAH BARKLEY REGIONAL AIRPORT KY US	20150823	317	194	125.9	37.0563	-88.7744	W	2400	W	2400
GHCND:USW00003816	PADUCAH BARKLEY REGIONAL AIRPORT KY US	20150824	267	133	125.9	37.0563	-88.7744	W	2400	W	2400
GHCND:USW00003816	PADUCAH BARKLEY REGIONAL AIRPORT KY US	20150825	267	111	125.9	37.0563	-88.7744	W	2400	W	2400
GHCND:USW00003816	PADUCAH BARKLEY REGIONAL AIRPORT KY US	20150826	272	111	125.9	37.0563	-88.7744	W	2400	W	2400
GHCND:USW00003816	PADUCAH BARKLEY REGIONAL AIRPORT KY US	20150827	283	122	125.9	37.0563	-88.7744	W	2400	W	2400
GHCND:USW00003816	PADUCAH BARKLEY REGIONAL AIRPORT KY US	20150828	306	122	125.9	37.0563	-88.7744	W	2400	W	2400
GHCND:USW00003816	PADUCAH BARKLEY REGIONAL AIRPORT KY US	20150829	322	206	125.9	37.0563	-88.7744	W	2400	W	2400
GHCND:USW00003816	PADUCAH BARKLEY REGIONAL AIRPORT KY US	20150830	300	194	125.9	37.0563	-88.7744	W	2400	W	2400
GHCND:USW00003816	PADUCAH BARKLEY REGIONAL AIRPORT KY US	20150831	311	178	125.9	37.0563	-88.7744	W	2400	W	2400
GHCND:USW00093820	LEXINGTON BLUEGRASS AIRPORT KY US	19950816	339	228	295.7	38.03333	-84.6	0	700	0	700
GHCND:USW00093820	LEXINGTON BLUEGRASS AIRPORT KY US	19950817	344	228	295.7	38.03333	-84.6	0	700	0	700
GHCND:USW00093820	LEXINGTON BLUEGRASS AIRPORT KY US	19950818	333	228	295.7	38.03333	-84.6	0	700	0	700
GHCND:USW00093820	LEXINGTON BLUEGRASS AIRPORT KY US	19950819	322	211	295.7	38.03333	-84.6	0	700	0	700
GHCND:USW00093820	LEXINGTON BLUEGRASS AIRPORT KY US	19950820	317	217	295.7	38.03333	-84.6	0	700	0	700
GHCND:USW00093820	LEXINGTON BLUEGRASS AIRPORT KY US	19950821	322	217	295.7	38.03333	-84.6	0	700	0	700
GHCND:USW00093820	LEXINGTON BLUEGRASS AIRPORT KY US	19950822	289	183	295.7	38.03333	-84.6	0	700	0	700
GHCND:USW00093820	LEXINGTON BLUEGRASS AIRPORT KY US	19950823	283	150	295.7	38.03333	-84.6	0	700	0	700
GHCND:USW00093820	LEXINGTON BLUEGRASS AIRPORT KY US	19950824	322	167	295.7	38.03333	-84.6	0	700	0	700
GHCND:USW00093820	LEXINGTON BLUEGRASS AIRPORT KY US	19950825	317	183	295.7	38.03333	-84.6	0	700	0	700
GHCND:USW00093820	LEXINGTON BLUEGRASS AIRPORT KY US	19950826	300	189	295.7	38.03333	-84.6	0	700	0	700
GHCND:USW00093820	LEXINGTON BLUEGRASS AIRPORT KY US	19950827	317	211	295.7	38.03333	-84.6	0	700	0	700
GHCND:USW00093820	LEXINGTON BLUEGRASS AIRPORT KY US	19950828	317	200	295.7	38.03333	-84.6	0	700	0	700
GHCND:USW00093820	LEXINGTON BLUEGRASS AIRPORT KY US	19950829	339	178	295.7	38.03333	-84.6	0	700	0	700
GHCND:USW00093820	LEXINGTON BLUEGRASS AIRPORT KY US	19950830	344	222	295.7	38.03333	-84.6	0	700	0	700
GHCND:USW00093820	LEXINGTON BLUEGRASS AIRPORT KY US	19950831	350	222	295.7	38.03333	-84.6	0	700	0	700
GHCND:USW00093820	LEXINGTON BLUEGRASS AIRPORT KY US	19950901	272	156	295.7	38.03333	-84.6	0	700	0	700
GHCND:USW00093820	LEXINGTON BLUEGRASS AIRPORT KY US	19950902	267	128	295.7	38.03333	-84.6	0	700	0	700
GHCND:USW00093820	LEXINGTON BLUEGRASS AIRPORT KY US	19950903	294	111	295.7	38.03333	-84.6	0	700	0	700
GHCND:USW00093820	LEXINGTON BLUEGRASS AIRPORT KY US	19950904	322	150	295.7	38.03333	-84.6	0	700	0	700
GHCND:USW00093820	LEXINGTON BLUEGRASS AIRPORT KY US	19950905	322	150	295.7	38.03333	-84.6	0	700	0	700
GHCND:USW00093820	LEXINGTON BLUEGRASS AIRPORT KY US	19950906	311	144	295.7	38.03333	-84.6	0	700	0	700
GHCND:USW00093820	LEXINGTON BLUEGRASS AIRPORT KY US	19950907	278	144	295.7	38.03333	-84.6	0	700	0	700
GHCND:USW00093820	LEXINGTON BLUEGRASS AIRPORT KY US	19950908	306	183	295.7	38.03333	-84.6	0	700	0	700
GHCND:USW00093820	LEXINGTON BLUEGRASS AIRPORT KY US	19950909	233	178	295.7	38.03333	-84.6	0	700	0	700
GHCND:USW00093820	LEXINGTON BLUEGRASS AIRPORT KY US	19950910	256	144	295.7	38.03333	-84.6	0	700	0	700
GHCND:USW00093820	LEXINGTON BLUEGRASS AIRPORT KY US	19950911	283	111	295.7	38.03333	-84.6	0	700	0	700
GHCND:USW00093820	LEXINGTON BLUEGRASS AIRPORT KY US	19950912	294	206	295.7	38.03333	-84.6	0	700	0	700
GHCND:USW00093820	LEXINGTON BLUEGRASS AIRPORT KY US	19950913	256	200	295.7	38.03333	-84.6	0	700	0	700
GHCND:USW00093820	LEXINGTON BLUEGRASS AIRPORT KY US	19950914	311	172	295.7	38.03333	-84.6	0	700	0	700
GHCND:USW00093820	LEXINGTON BLUEGRASS AIRPORT KY US	19950915	244	156	295.7	38.03333	-84.6	0	700	0	700
GHCND:USW00093820	LEXINGTON BLUEGRASS AIRPORT KY US	19950916	200	178	295.7	38.03333	-84.6	0	700	0	700
GHCND:USW00093820	LEXINGTON BLUEGRASS AIRPORT KY US	19950917	239	156	295.7	38.03333	-84.6	0	700	0	700
GHCND:USW00093820	LEXINGTON BLUEGRASS AIRPORT KY US	19950918	211	106	295.7	38.03333	-84.6	0	700	0	700
GHCND:USW00093820	LEXINGTON BLUEGRASS AIRPORT KY US	19950919	261	94	295.7	38.03333	-84.6	0	700	0	700
GHCND:USW00093820	LEXINGTON BLUEGRASS AIRPORT KY US	19950920	211	172	295.7	38.03333	-84.6	0	700	0	700
GHCND:USW00093820	LEXINGTON BLUEGRASS AIRPORT KY US	19950921	250	167	295.7	38.03333	-84.6	0	700	0	700
GHCND:USW00093820	LEXINGTON BLUEGRASS AIRPORT KY US	19950922	167	56	295.7	38.03333	-84.6	0	700	0	700
GHCND:USW00093820	LEXINGTON BLUEGRASS AIRPORT KY US	19950923	156	33	295.7	38.03333	-84.6	0	700	0	700
GHCND:USW00093820	LEXINGTON BLUEGRASS AIRPORT KY US	19950924	194	39	295.7	38.03333	-84.6	0	700	0	700
GHCND:USW00093820	LEXINGTON BLUEGRASS AIRPORT KY US	19950925	172	56	295.7	38.03333	-84.6	0	700	0	700
GHCND:USW00093820	LEXINGTON BLUEGRASS AIRPORT KY US	19950926	217	117	295.7	38.03333	-84.6	0	700	0	700
GHCND:USW00093820	LEXINGTON BLUEGRASS AIRPORT KY US	19950927	244	94	295.7	38.03333	-84.6	0	700	0	700
GHCND:USW00093820	LEXINGTON BLUEGRASS AIRPORT KY US	19950928	256	89	295.7	38.03333	-84.6	0	700	0	700
GHCND:USW00093820	LEXINGTON BLUEGRASS AIRPORT KY US	19950929	267	128	295.7	38.03333	-84.6	0	700	0	700
GHCND:USW00093820	LEXINGTON BLUEGRASS AIRPORT KY US	19950930	261	122	295.7	38.03333	-84.6	0	700	0	700
GHCND:USW00093820	LEXINGTON BLUEGRASS AIRPORT KY US	19951001	250	144	295.7	38.03333	-84.6	0	700	0	700
GHCND:USW00093820	LEXINGTON BLUEGRASS AIRPORT KY US	19951002	283	128	295.7	38.03333	-84.6	0	700	0	700
GHCND:USW00093820	LEXINGTON BLUEGRASS AIRPORT KY US	19951003	211	167	295.7	38.03333	-84.6	0	700	0	700
GHCND:USW00093820	LEXINGTON BLUEGRASS AIRPORT KY US	19951004	178	144	295.7	38.03333	-84.6	0	700	0	700
GHCND:USW00093820	LEXINGTON BLUEGRASS AIRPORT KY US	19951005	211	161	295.7	38.03333	-84.6	0	700	0	700
GHCND:USW00093820	LEXINGTON BLUEGRASS AIRPORT KY US	19951006	244	128	295.7	38.03333	-84.6	0	700	0	700
GHCND:USW00093820	LEXINGTON BLUEGRASS AIRPORT KY US	19951007	178	78	295.7	38.03333	-84.6	0	700	0	700
GHCND:USW00093820	LEXINGTON BLUEGRASS AIRPORT KY US	19951008	189	61	295.7	38.03333	-84.6	0	700	0	700
GHCND:USW00093820	LEXINGTON BLUEGRASS AIRPORT KY US	19951009	228	67	295.7	38.03333	-84.6	0	700	0	700
GHCND:USW00093820	LEXINGTON BLUEGRASS AIRPORT KY US	19951010	250	83	295.7	38.03333	-84.6	0	700	0	700
GHCND:USW00093820	LEXINGTON BLUEGRASS AIRPORT KY US	19951011	256	94	295.7	38.03333	-84.6	0	700	0	700
GHCND:USW00093820	LEXINGTON BLUEGRASS AIRPORT KY US	19951012	272	94	295.7	38.03333	-84.6	0	700	0	700
GHCND:USW00093820	LEXINGTON BLUEGRASS AIRPORT KY US	19951013	250	117	295.7	38.03333	-84.6	0	700	0	700
GHCND:USW00093820	LEXINGTON BLUEGRASS AIRPORT KY US	19951014	189	67	295.7	38.03333	-84.6	0	700	0	700
GHCND:USW00093820	LEXINGTON BLUEGRASS AIRPORT KY US	19951015	161	33	295.7	38.03333	-84.6	0	700	0	700
GHCND:USW00093820	LEXINGTON BLUEGRASS AIRPORT KY US	19951016	172	28	295.7	38.03333	-84.6	0	700	0	700
GHCND:USW00093820	LEXINGTON BLUEGRASS AIRPORT KY US	19951017	211	33	295.7	38.03333	-84.6	0	700	0	700
GHCND:USW00093820	LEXINGTON BLUEGRASS AIRPORT KY US	19951018	228	89	295.7	38.03333	-84.6	0	700	0	700
GHCND:USW00093820	LEXINGTON BLUEGRASS AIRPORT KY US	19951019	233	100	295.7	38.03333	-84.6	0	700	0	700
GHCND:USW00093820	LEXINGTON BLUEGRASS AIRPORT KY US	19951020	178	50	295.7	38.03333	-84.6	0	700	0	700
GHCND:USW00093820	LEXINGTON BLUEGRASS AIRPORT KY US	19951021	100	33	295.7	38.03333	-84.6	0	700	0	700
GHCND:USW00093820	LEXINGTON BLUEGRASS AIRPORT KY US	19951022	222	22	295.7	38.03333	-84.6	0	700	0	700
GHCND:USW00093820	LEXINGTON BLUEGRASS AIRPORT KY US	19951023	217	78	295.7	38.03333	-84.6	0	700	0	700
GHCND:USW00093820	LEXINGTON BLUEGRASS AIRPORT KY US	19951024	178	44	295.7	38.03333	-84.6	0	700	0	700
GHCND:USW00093820	LEXINGTON BLUEGRASS AIRPORT KY US	19951025	144	6	295.7	38.03333	-84.6	0	700	0	700
GHCND:USW00093820	LEXINGTON BLUEGRASS AIRPORT KY US	19951026	167	61	295.7	38.03333	-84.6	0	700	0	700
GHCND:USW00093820	LEXINGTON BLUEGRASS AIRPORT KY US	19951027	161	94	295.7	38.03333	-84.6	0	700	0	700
GHCND:USW00093820	LEXINGTON BLUEGRASS AIRPORT KY US	19951028	117	72	295.7	38.03333	-84.6	0	700	0	700
GHCND:USW00093820	LEXINGTON BLUEGRASS AIRPORT KY US	19951029	144	44	295.7	38.03333	-84.6	0	700	0	700
GHCND:USW00093820	LEXINGTON BLUEGRASS AIRPORT KY US	19951030	117	39	295.7	38.03333	-84.6	0	700	0	700
GHCND:USW00093820	LEXINGTON BLUEGRASS AIRPORT KY US	19951031	178	106	295.7	38.03333	-84.6	0	700	0	700
GHCND:USW00093820	LEXINGTON BLUEGRASS AIRPORT KY US	19951101	200	133	295.7	38.03333	-84.6	0	700	0	700
GHCND:USW00093820	LEXINGTON BLUEGRASS AIRPORT KY US	19951102	233	94	295.7	38.03333	-84.6	0	700	0	700
GHCND:USW00093820	LEXINGTON BLUEGRASS AIRPORT KY US	19951103	94	-22	295.7	38.03333	-84.6	0	700	0	700
GHCND:USW00093820	LEXINGTON BLUEGRASS AIRPORT KY US	19951104	56	-50	295.7	38.03333	-84.6	0	700	0	700
GHCND:USW00093820	LEXINGTON BLUEGRASS AIRPORT KY US	19951105	28	-67	295.7	38.03333	-84.6	0	700	0	700
GHCND:USW00093820	LEXINGTON BLUEGRASS AIRPORT KY US	19951106	100	-22	295.7	38.03333	-84.6	0	700	0	700
GHCND:USW00093820	LEXINGTON BLUEGRASS AIRPORT KY US	19951107	111	33	295.7	38.03333	-84.6	0	700	0	700
GHCND:USW00093820	LEXINGTON BLUEGRASS AIRPORT KY US	19951108	39	-44	295.7	38.03333	-84.6	0	700	0	700
GHCND:USW00093820	LEXINGTON BLUEGRASS AIRPORT KY US	19951109	78	-67	295.7	38.03333	-84.6	0	700	0	700
GHCND:USW00093820	LEXINGTON BLUEGRASS AIRPORT KY US	19951110	178	50	295.7	38.03333	-84.6	0	700	0	700
GHCND:USW00093820	LEXINGTON BLUEGRASS AIRPORT KY US	19951111	156	-44	295.7	38.03333	-84.6	0	700	0	700
GHCND:USW00093820	LEXINGTON BLUEGRASS AIRPORT KY US	19951112	39	-89	295.7	38.03333	-84.6	0	700	0	700
GHCND:USW00093820	LEXINGTON BLUEGRASS AIRPORT KY US	19951113	61	0	295.7	38.03333	-84.6	0	700	0	700
GHCND:USW00093820	LEXINGTON BLUEGRASS AIRPORT KY US	19951114	39	-6	295.7	38.03333	-84.6	0	700	0	700
GHCND:USW00093820	LEXINGTON BLUEGRASS AIRPORT KY US	19951115	50	-50	295.7	38.03333	-84.6	0	700	0	700
GHCND:USW00093820	LEXINGTON BLUEGRASS AIRPORT KY US	19951116	56	-11	295.7	38.03333	-84.6	0	700	0	700
GHCND:USW00093820	LEXINGTON BLUEGRASS AIRPORT KY US	19951117	111	11	295.7	38.03333	-84.6	0	700	0	700
GHCND:USW00093820	LEXINGTON BLUEGRASS AIRPORT KY US	19951118	111	44	295.7	38.03333	-84.6	0	700	0	700
GHCND:USW00093820	LEXINGTON BLUEGRASS AIRPORT KY US	19951119	100	22	295.7	38.03333	-84.6	0	700	0	700
GHCND:USW00093820	LEXINGTON BLUEGRASS AIRPORT KY US	19951120	150	17	295.7	38.03333	-84.6	0	700	0	700
GHCND:USW00093820	LEXINGTON BLUEGRASS AIRPORT KY US	19951121	72	-28	295.7	38.03333	-84.6	0	700	0	700
GHCND:USW00093820	LEXINGTON BLUEGRASS AIRPORT KY US	19951122	61	-72	295.7	38.03333	-84.6	0	700	0	700
GHCND:USW00093820	LEXINGTON BLUEGRASS AIRPORT KY US	19951123	72	-28	295.7	38.03333	-84.6	0	700	0	700
GHCND:USW00093820	LEXINGTON BLUEGRASS AIRPORT KY US	19951124	44	-44	295.7	38.03333	-84.6	0	700	0	700
GHCND:USW00093820	LEXINGTON BLUEGRASS AIRPORT KY US	19951125	106	-56	295.7	38.03333	-84.6	0	700	0	700
GHCND:USW00093820	LEXINGTON BLUEGRASS AIRPORT KY US	19951126	178	17	295.7	38.03333	-84.6	0	700	0	700
GHCND:USW00093820	LEXINGTON BLUEGRASS AIRPORT KY US	19951127	178	56	295.7	38.03333	-84.6	0	700	0	700
GHCND:USW00093820	LEXINGTON BLUEGRASS AIRPORT KY US	19951128	56	0	295.7	38.03333	-84.6	0	700	0	700
GHCND:USW00093820	LEXINGTON BLUEGRASS AIRPORT KY US	19951129	28	-39	295.7	38.03333	-84.6	0	700	0	700
GHCND:USW00093820	LEXINGTON BLUEGRASS AIRPORT KY US	19951130	83	-50	295.7	38.03333	-84.6	0	700	0	700
GHCND:USW00093820	LEXINGTON BLUEGRASS AIRPORT KY US	19951201	161	50	295.7	38.03333	-84.6	0	700	0	700
GHCND:USW00093820	LEXINGTON BLUEGRASS AIRPORT KY US	19951202	161	11	295.7	38.03333	-84.6	0	700	0	700
GHCND:USW00093820	LEXINGTON BLUEGRASS AIRPORT KY US	19951203	133	67	295.7	38.03333	-84.6	0	700	0	700
GHCND:USW00093820	LEXINGTON BLUEGRASS AIRPORT KY US	19951204	100	6	295.7	38.03333	-84.6	0	700	0	700
GHCND:USW00093820	LEXINGTON BLUEGRASS AIRPORT KY US	19951205	122	6	295.7	38.03333	-84.6	0	700	0	700
GHCND:USW00093820	LEXINGTON BLUEGRASS AIRPORT KY US	19951206	22	-50	295.7	38.03333	-84.6	0	700	0	700

GHCND:USW00093820	LEXINGTON BLUEGRASS AIRPORT KY US	19951207	39	-56	295.7	38.03333	-84.6	0	700	0	700
GHCND:USW00093820	LEXINGTON BLUEGRASS AIRPORT KY US	19951208	17	-67	295.7	38.03333	-84.6	0	700	0	700
GHCND:USW00093820	LEXINGTON BLUEGRASS AIRPORT KY US	19951209	11	-150	295.7	38.03333	-84.6	0	700	0	700
GHCND:USW00093820	LEXINGTON BLUEGRASS AIRPORT KY US	19951210	-67	-167	295.7	38.03333	-84.6	0	700	0	700
GHCND:USW00093820	LEXINGTON BLUEGRASS AIRPORT KY US	19951211	-17	-106	295.7	38.03333	-84.6	0	700	0	700
GHCND:USW00093820	LEXINGTON BLUEGRASS AIRPORT KY US	19951212	50	-39	295.7	38.03333	-84.6	0	700	0	700
GHCND:USW00093820	LEXINGTON BLUEGRASS AIRPORT KY US	19951213	106	11	295.7	38.03333	-84.6	0	700	0	700
GHCND:USW00093820	LEXINGTON BLUEGRASS AIRPORT KY US	19951214	183	100	295.7	38.03333	-84.6	0	700	0	700
GHCND:USW00093820	LEXINGTON BLUEGRASS AIRPORT KY US	19951215	150	56	295.7	38.03333	-84.6	0	700	0	700
GHCND:USW00093820	LEXINGTON BLUEGRASS AIRPORT KY US	19951216	106	17	295.7	38.03333	-84.6	0	700	0	700
GHCND:USW00093820	LEXINGTON BLUEGRASS AIRPORT KY US	19951217	67	-11	295.7	38.03333	-84.6	0	700	0	700
GHCND:USW00093820	LEXINGTON BLUEGRASS AIRPORT KY US	19951218	89	33	295.7	38.03333	-84.6	0	700	0	700
GHCND:USW00093820	LEXINGTON BLUEGRASS AIRPORT KY US	19951219	72	-44	295.7	38.03333	-84.6	0	700	0	700
GHCND:USW00093820	LEXINGTON BLUEGRASS AIRPORT KY US	19951220	-22	-94	295.7	38.03333	-84.6	0	700	0	700
GHCND:USW00093820	LEXINGTON BLUEGRASS AIRPORT KY US	19951221	-28	-67	295.7	38.03333	-84.6	0	700	0	700
GHCND:USW00093820	LEXINGTON BLUEGRASS AIRPORT KY US	19951222	-11	-50	295.7	38.03333	-84.6	0	700	0	700
GHCND:USW00093820	LEXINGTON BLUEGRASS AIRPORT KY US	19951223	-28	-94	295.7	38.03333	-84.6	0	700	0	700
GHCND:USW00093820	LEXINGTON BLUEGRASS AIRPORT KY US	19951224	-33	-94	295.7	38.03333	-84.6	0	700	0	700
GHCND:USW00093820	LEXINGTON BLUEGRASS AIRPORT KY US	19951225	-22	-78	295.7	38.03333	-84.6	0	700	0	700
GHCND:USW00093820	LEXINGTON BLUEGRASS AIRPORT KY US	19951226	-17	-106	295.7	38.03333	-84.6	0	700	0	700
GHCND:USW00093820	LEXINGTON BLUEGRASS AIRPORT KY US	19951227	-17	-106	295.7	38.03333	-84.6	0	700	0	700
GHCND:USW00093820	LEXINGTON BLUEGRASS AIRPORT KY US	19951228	-11	-106	295.7	38.03333	-84.6	0	700	0	700
GHCND:USW00093820	LEXINGTON BLUEGRASS AIRPORT KY US	19951229	33	-39	295.7	38.03333	-84.6	0	700	0	700
GHCND:USW00093820	LEXINGTON BLUEGRASS AIRPORT KY US	19951230	89	-44	295.7	38.03333	-84.6	0	700	0	700
GHCND:USW00093820	LEXINGTON BLUEGRASS AIRPORT KY US	19951231	72	44	295.7	38.03333	-84.6	0	700	0	700
GHCND:USW00093820	LEXINGTON BLUEGRASS AIRPORT KY US	19960101	89	28	295.7	38.03333	-84.6	0	700	0	700
GHCND:USW00093820	LEXINGTON BLUEGRASS AIRPORT KY US	19960102	56	-11	295.7	38.03333	-84.6	0	700	0	700
GHCND:USW00093820	LEXINGTON BLUEGRASS AIRPORT KY US	19960103	-6	-89	295.7	38.03333	-84.6	0	700	0	700
GHCND:USW00093820	LEXINGTON BLUEGRASS AIRPORT KY US	19960104	-11	-67	295.7	38.03333	-84.6	0	700	0	700
GHCND:USW00093820	LEXINGTON BLUEGRASS AIRPORT KY US	19960105	-17	-50	295.7	38.03333	-84.6	0	700	0	700
GHCND:USW00093820	LEXINGTON BLUEGRASS AIRPORT KY US	19960106	-50	-72	295.7	38.03333	-84.6	0	700	0	700
GHCND:USW00093820	LEXINGTON BLUEGRASS AIRPORT KY US	19960107	-72	-94	295.7	38.03333	-84.6	0	700	0	700
GHCND:USW00093820	LEXINGTON BLUEGRASS AIRPORT KY US	19960108	-78	-156	295.7	38.03333	-84.6	0	700	0	700
GHCND:USW00093820	LEXINGTON BLUEGRASS AIRPORT KY US	19960109	11	-94	295.7	38.03333	-84.6	0	700	0	700
GHCND:USW00093820	LEXINGTON BLUEGRASS AIRPORT KY US	19960110	6	-72	295.7	38.03333	-84.6	0	700	0	700
GHCND:USW00093820	LEXINGTON BLUEGRASS AIRPORT KY US	19960111	22	-56	295.7	38.03333	-84.6	0	700	0	700
GHCND:USW00093820	LEXINGTON BLUEGRASS AIRPORT KY US	19960112	0	-56	295.7	38.03333	-84.6	0	700	0	700
GHCND:USW00093820	LEXINGTON BLUEGRASS AIRPORT KY US	19960113	17	-39	295.7	38.03333	-84.6	0	700	0	700
GHCND:USW00093820	LEXINGTON BLUEGRASS AIRPORT KY US	19960114	106	-17	295.7	38.03333	-84.6	0	700	0	700
GHCND:USW00093820	LEXINGTON BLUEGRASS AIRPORT KY US	19960115	78	-17	295.7	38.03333	-84.6	0	700	0	700
GHCND:USW00093820	LEXINGTON BLUEGRASS AIRPORT KY US	19960116	106	-11	295.7	38.03333	-84.6	0	700	0	700
GHCND:USW00093820	LEXINGTON BLUEGRASS AIRPORT KY US	19960117	161	100	295.7	38.03333	-84.6	0	700	0	700
GHCND:USW00093820	LEXINGTON BLUEGRASS AIRPORT KY US	19960118	206	0	295.7	38.03333	-84.6	0	700	0	700
GHCND:USW00093820	LEXINGTON BLUEGRASS AIRPORT KY US	19960119	11	-128	295.7	38.03333	-84.6	0	700	0	700
GHCND:USW00093820	LEXINGTON BLUEGRASS AIRPORT KY US	19960120	-22	-128	295.7	38.03333	-84.6	0	700	0	700
GHCND:USW00093820	LEXINGTON BLUEGRASS AIRPORT KY US	19960121	44	-33	295.7	38.03333	-84.6	0	700	0	700
GHCND:USW00093820	LEXINGTON BLUEGRASS AIRPORT KY US	19960122	83	-33	295.7	38.03333	-84.6	0	700	0	700
GHCND:USW00093820	LEXINGTON BLUEGRASS AIRPORT KY US	19960123	83	33	295.7	38.03333	-84.6	0	700	0	700
GHCND:USW00093820	LEXINGTON BLUEGRASS AIRPORT KY US	19960124	94	-72	295.7	38.03333	-84.6	0	700	0	700
GHCND:USW00093820	LEXINGTON BLUEGRASS AIRPORT KY US	19960125	33	-94	295.7	38.03333	-84.6	0	700	0	700
GHCND:USW00093820	LEXINGTON BLUEGRASS AIRPORT KY US	19960126	100	-11	295.7	38.03333	-84.6	0	700	0	700
GHCND:USW00093820	LEXINGTON BLUEGRASS AIRPORT KY US	19960127	94	-61	295.7	38.03333	-84.6	0	700	0	700
GHCND:USW00093820	LEXINGTON BLUEGRASS AIRPORT KY US	19960128	28	-94	295.7	38.03333	-84.6	0	700	0	700
GHCND:USW00093820	LEXINGTON BLUEGRASS AIRPORT KY US	19960129	89	0	295.7	38.03333	-84.6	0	700	0	700
GHCND:USW00093820	LEXINGTON BLUEGRASS AIRPORT KY US	19960130	6	-67	295.7	38.03333	-84.6	0	700	0	700
GHCND:USW00093820	LEXINGTON BLUEGRASS AIRPORT KY US	19960131	-50	-106	295.7	38.03333	-84.6	0	700	0	700
GHCND:USW00093820	LEXINGTON BLUEGRASS AIRPORT KY US	19960201	-72	-111	295.7	38.03333	-84.6	0	700	0	700
GHCND:USW00093820	LEXINGTON BLUEGRASS AIRPORT KY US	19960202	-89	-156	295.7	38.03333	-84.6	0	700	0	700
GHCND:USW00093820	LEXINGTON BLUEGRASS AIRPORT KY US	19960203	-117	-189	295.7	38.03333	-84.6	0	700	0	700
GHCND:USW00093820	LEXINGTON BLUEGRASS AIRPORT KY US	19960204	-133	-233	295.7	38.03333	-84.6	0	700	0	700
GHCND:USW00093820	LEXINGTON BLUEGRASS AIRPORT KY US	19960205	-56	-200	295.7	38.03333	-84.6	0	700	0	700
GHCND:USW00093820	LEXINGTON BLUEGRASS AIRPORT KY US	19960206	-6	-111	295.7	38.03333	-84.6	0	700	0	700
GHCND:USW00093820	LEXINGTON BLUEGRASS AIRPORT KY US	19960207	50	-33	295.7	38.03333	-84.6	0	700	0	700
GHCND:USW00093820	LEXINGTON BLUEGRASS AIRPORT KY US	19960208	100	44	295.7	38.03333	-84.6	0	700	0	700
GHCND:USW00093820	LEXINGTON BLUEGRASS AIRPORT KY US	19960209	111	22	295.7	38.03333	-84.6	0	700	0	700
GHCND:USW00093820	LEXINGTON BLUEGRASS AIRPORT KY US	19960210	189	22	295.7	38.03333	-84.6	0	700	0	700
GHCND:USW00093820	LEXINGTON BLUEGRASS AIRPORT KY US	19960211	106	-28	295.7	38.03333	-84.6	0	700	0	700
GHCND:USW00093820	LEXINGTON BLUEGRASS AIRPORT KY US	19960212	0	-39	295.7	38.03333	-84.6	0	700	0	700
GHCND:USW00093820	LEXINGTON BLUEGRASS AIRPORT KY US	19960213	83	-61	295.7	38.03333	-84.6	0	700	0	700
GHCND:USW00093820	LEXINGTON BLUEGRASS AIRPORT KY US	19960214	94	17	295.7	38.03333	-84.6	0	700	0	700
GHCND:USW00093820	LEXINGTON BLUEGRASS AIRPORT KY US	19960215	22	-28	295.7	38.03333	-84.6	0	700	0	700
GHCND:USW00093820	LEXINGTON BLUEGRASS AIRPORT KY US	19960216	-11	-78	295.7	38.03333	-84.6	0	700	0	700
GHCND:USW00093820	LEXINGTON BLUEGRASS AIRPORT KY US	19960217	17	-100	295.7	38.03333	-84.6	0	700	0	700
GHCND:USW00093820	LEXINGTON BLUEGRASS AIRPORT KY US	19960218	22	-83	295.7	38.03333	-84.6	0	700	0	700
GHCND:USW00093820	LEXINGTON BLUEGRASS AIRPORT KY US	19960219	83	-6	295.7	38.03333	-84.6	0	700	0	700
GHCND:USW00093820	LEXINGTON BLUEGRASS AIRPORT KY US	19960220	139	72	295.7	38.03333	-84.6	0	700	0	700
GHCND:USW00093820	LEXINGTON BLUEGRASS AIRPORT KY US	19960221	167	72	295.7	38.03333	-84.6	0	700	0	700
GHCND:USW00093820	LEXINGTON BLUEGRASS AIRPORT KY US	19960222	161	72	295.7	38.03333	-84.6	0	700	0	700
GHCND:USW00093820	LEXINGTON BLUEGRASS AIRPORT KY US	19960223	267	100	295.7	38.03333	-84.6	0	700	0	700
GHCND:USW00093820	LEXINGTON BLUEGRASS AIRPORT KY US	19960224	161	28	295.7	38.03333	-84.6	0	700	0	700
GHCND:USW00093820	LEXINGTON BLUEGRASS AIRPORT KY US	19960225	183	44	295.7	38.03333	-84.6	0	700	0	700
GHCND:USW00093820	LEXINGTON BLUEGRASS AIRPORT KY US	19960226	200	139	295.7	38.03333	-84.6	0	700	0	700
GHCND:USW00093820	LEXINGTON BLUEGRASS AIRPORT KY US	19960227	228	122	295.7	38.03333	-84.6	0	700	0	700
GHCND:USW00093820	LEXINGTON BLUEGRASS AIRPORT KY US	19960228	122	-61	295.7	38.03333	-84.6	0	700	0	700
GHCND:USW00093820	LEXINGTON BLUEGRASS AIRPORT KY US	19960229	-6	-78	295.7	38.03333	-84.6	0	700	0	700
GHCND:USW00093820	LEXINGTON BLUEGRASS AIRPORT KY US	19960301	39	-72	294.1	38.04083	-84.6058	0	700	0	700
GHCND:USW00093820	LEXINGTON BLUEGRASS AIRPORT KY US	19960302	72	-33	294.1	38.04083	-84.6058	0	700	0	700
GHCND:USW00093820	LEXINGTON BLUEGRASS AIRPORT KY US	19960303	-17	-106	294.1	38.04083	-84.6058	0	700	0	700
GHCND:USW00093820	LEXINGTON BLUEGRASS AIRPORT KY US	19960304	128	-78	294.1	38.04083	-84.6058	0	700	0	700
GHCND:USW00093820	LEXINGTON BLUEGRASS AIRPORT KY US	19960305	144	100	294.1	38.04083	-84.6058	0	700	0	700
GHCND:USW00093820	LEXINGTON BLUEGRASS AIRPORT KY US	19960306	161	6	294.1	38.04083	-84.6058	0	700	0	700
GHCND:USW00093820	LEXINGTON BLUEGRASS AIRPORT KY US	19960307	6	-89	294.1	38.04083	-84.6058	0	700	0	700
GHCND:USW00093820	LEXINGTON BLUEGRASS AIRPORT KY US	19960308	-83	-122	294.1	38.04083	-84.6058	0	700	0	700
GHCND:USW00093820	LEXINGTON BLUEGRASS AIRPORT KY US	19960309	-50	-117	294.1	38.04083	-84.6058	0	700	0	700
GHCND:USW00093820	LEXINGTON BLUEGRASS AIRPORT KY US	19960310	33	-100	294.1	38.04083	-84.6058	0	700	0	700
GHCND:USW00093820	LEXINGTON BLUEGRASS AIRPORT KY US	19960311	89	-61	294.1	38.04083	-84.6058	0	700	0	700
GHCND:USW00093820	LEXINGTON BLUEGRASS AIRPORT KY US	19960312	122	-39	294.1	38.04083	-84.6058	0	700	0	700
GHCND:USW00093820	LEXINGTON BLUEGRASS AIRPORT KY US	19960313	178	17	294.1	38.04083	-84.6058	0	700	0	700
GHCND:USW00093820	LEXINGTON BLUEGRASS AIRPORT KY US	19960314	206	83	294.1	38.04083	-84.6058	0	700	0	700
GHCND:USW00093820	LEXINGTON BLUEGRASS AIRPORT KY US	19960315	161	72	294.1	38.04083	-84.6058	0	700	0	700
GHCND:USW00093820	LEXINGTON BLUEGRASS AIRPORT KY US	19960316	106	17	294.1	38.04083	-84.6058	0	700	0	700
GHCND:USW00093820	LEXINGTON BLUEGRASS AIRPORT KY US	19960317	122	56	294.1	38.04083	-84.6058	0	700	0	700
GHCND:USW00093820	LEXINGTON BLUEGRASS AIRPORT KY US	19960318	117	6	294.1	38.04083	-84.6058	0	700	0	700
GHCND:USW00093820	LEXINGTON BLUEGRASS AIRPORT KY US	19960319	67	0	294.1	38.04083	-84.6058	0	700	0	700
GHCND:USW00093820	LEXINGTON BLUEGRASS AIRPORT KY US	19960320	0	-22	294.1	38.04083	-84.6058	0	700	0	700
GHCND:USW00093820	LEXINGTON BLUEGRASS AIRPORT KY US	19960321	-6	-39	294.1	38.04083	-84.6058	0	700	0	700
GHCND:USW00093820	LEXINGTON BLUEGRASS AIRPORT KY US	19960322	44	-56	294.1	38.04083	-84.6058	0	700	0	700
GHCND:USW00093820	LEXINGTON BLUEGRASS AIRPORT KY US	19960323	106	-33	294.1	38.04083	-84.6058	0	700	0	700
GHCND:USW00093820	LEXINGTON BLUEGRASS AIRPORT KY US	19960324	211	44	294.1	38.04083	-84.6058	0	700	0	700
GHCND:USW00093820	LEXINGTON BLUEGRASS AIRPORT KY US	19960325	167	-11	294.1	38.04083	-84.6058	0	700	0	700
GHCND:USW00093820	LEXINGTON BLUEGRASS AIRPORT KY US	19960326	44	-44	294.1	38.04083	-84.6058	0	700	0	700
GHCND:USW00093820	LEXINGTON BLUEGRASS AIRPORT KY US	19960327	100	-50	294.1	38.04083	-84.6058	0	700	0	700
GHCND:USW00093820	LEXINGTON BLUEGRASS AIRPORT KY US	19960328	94	28	294.1	38.04083	-84.6058	0	700	0	700
GHCND:USW00093820	LEXINGTON BLUEGRASS AIRPORT KY US	19960329	106	72	294.1	38.04083	-84.6058	0	700	0	700
GHCND:USW00093820	LEXINGTON BLUEGRASS AIRPORT KY US	19960330	172	78	294.1	38.04083	-84.6058	0	700	0	700
GHCND:USW00093820	LEXINGTON BLUEGRASS AIRPORT KY US	19960331	178	111	294.1	38.04083	-84.6058	0	700	0	700
GHCND:USW00093820	LEXINGTON BLUEGRASS AIRPORT KY US	19960401	111	0	294.1	38.04083	-84.6058	0	700	0	700
GHCND:USW00093820	LEXINGTON BLUEGRASS AIRPORT KY US	19960402	128	-28	294.1	38.04083	-84.6058	0	700	0	700
GHCND:USW00093820	LEXINGTON BLUEGRASS AIRPORT KY US	19960403	228	44	294.1	38.04083	-84.6058	0	700	0	700
GHCND:USW00093820	LEXINGTON BLUEGRASS AIRPORT KY US	19960404	206	28	294.1	38.04083	-84.6058	0	700	0	700
GHCND:USW00093820	LEXINGTON BLUEGRASS AIRPORT KY US	19960405	28	6	294.1	38.04083	-84.6058	0	700	0	700
GHCND:USW00093820	LEXINGTON BLUEGRASS AIRPORT KY US	19960406	78	-22	294.1	38.04083	-84.6058	0	700	0	700
GHCND:USW00093820	LEXINGTON BLUEGRASS AIRPORT KY US	19960407	83	-50	294.1	38.04083	-84.6058	0	700	0	700
GHCND:USW00093820	LEXINGTON BLUEGRASS AIRPORT KY US	19960408	61	6	294.1	38.04083	-84.6058	0	700	0	700

GHCND:USW00093820	LEXINGTON BLUEGRASS AIRPORT KY US	19960409	44	-39	294.1	38.04083	-84.6058	0	700	0	700
GHCND:USW00093820	LEXINGTON BLUEGRASS AIRPORT KY US	19960410	133	-39	294.1	38.04083	-84.6058	0	700	0	700
GHCND:USW00093820	LEXINGTON BLUEGRASS AIRPORT KY US	19960411	217	22	294.1	38.04083	-84.6058	0	700	0	700
GHCND:USW00093820	LEXINGTON BLUEGRASS AIRPORT KY US	19960412	261	139	294.1	38.04083	-84.6058	0	700	0	700
GHCND:USW00093820	LEXINGTON BLUEGRASS AIRPORT KY US	19960413	178	83	294.1	38.04083	-84.6058	0	700	0	700
GHCND:USW00093820	LEXINGTON BLUEGRASS AIRPORT KY US	19960414	139	56	294.1	38.04083	-84.6058	0	700	0	700
GHCND:USW00093820	LEXINGTON BLUEGRASS AIRPORT KY US	19960415	183	28	294.1	38.04083	-84.6058	0	700	0	700
GHCND:USW00093820	LEXINGTON BLUEGRASS AIRPORT KY US	19960416	122	28	294.1	38.04083	-84.6058	0	700	0	700
GHCND:USW00093820	LEXINGTON BLUEGRASS AIRPORT KY US	19960417	178	-11	294.1	38.04083	-84.6058	0	700	0	700
GHCND:USW00093820	LEXINGTON BLUEGRASS AIRPORT KY US	19960418	250	94	294.1	38.04083	-84.6058	0	700	0	700
GHCND:USW00093820	LEXINGTON BLUEGRASS AIRPORT KY US	19960419	239	144	294.1	38.04083	-84.6058	0	700	0	700
GHCND:USW00093820	LEXINGTON BLUEGRASS AIRPORT KY US	19960420	211	139	294.1	38.04083	-84.6058	0	700	0	700
GHCND:USW00093820	LEXINGTON BLUEGRASS AIRPORT KY US	19960421	217	111	294.1	38.04083	-84.6058	0	700	0	700
GHCND:USW00093820	LEXINGTON BLUEGRASS AIRPORT KY US	19960422	244	144	294.1	38.04083	-84.6058	0	700	0	700
GHCND:USW00093820	LEXINGTON BLUEGRASS AIRPORT KY US	19960423	183	39	294.1	38.04083	-84.6058	0	700	0	700
GHCND:USW00093820	LEXINGTON BLUEGRASS AIRPORT KY US	19960424	172	0	294.1	38.04083	-84.6058	0	700	0	700
GHCND:USW00093820	LEXINGTON BLUEGRASS AIRPORT KY US	19960425	239	106	294.1	38.04083	-84.6058	0	700	0	700
GHCND:USW00093820	LEXINGTON BLUEGRASS AIRPORT KY US	19960426	172	33	294.1	38.04083	-84.6058	0	700	0	700
GHCND:USW00093820	LEXINGTON BLUEGRASS AIRPORT KY US	19960427	150	0	294.1	38.04083	-84.6058	0	700	0	700
GHCND:USW00093820	LEXINGTON BLUEGRASS AIRPORT KY US	19960428	167	67	294.1	38.04083	-84.6058	0	700	0	700
GHCND:USW00093820	LEXINGTON BLUEGRASS AIRPORT KY US	19960429	250	106	294.1	38.04083	-84.6058	0	700	0	700
GHCND:USW00093820	LEXINGTON BLUEGRASS AIRPORT KY US	19960430	122	39	294.1	38.04083	-84.6058	0	700	0	700
GHCND:USW00093820	LEXINGTON BLUEGRASS AIRPORT KY US	19960501	189	56	294.1	38.04083	-84.6058	0	700	0	700
GHCND:USW00093820	LEXINGTON BLUEGRASS AIRPORT KY US	19960502	200	67	294.1	38.04083	-84.6058	0	700	0	700
GHCND:USW00093820	LEXINGTON BLUEGRASS AIRPORT KY US	19960503	250	122	294.1	38.04083	-84.6058	0	700	0	700
GHCND:USW00093820	LEXINGTON BLUEGRASS AIRPORT KY US	19960504	250	156	294.1	38.04083	-84.6058	0	700	0	700
GHCND:USW00093820	LEXINGTON BLUEGRASS AIRPORT KY US	19960505	250	144	294.1	38.04083	-84.6058	0	700	0	700
GHCND:USW00093820	LEXINGTON BLUEGRASS AIRPORT KY US	19960506	172	139	294.1	38.04083	-84.6058	0	700	0	700
GHCND:USW00093820	LEXINGTON BLUEGRASS AIRPORT KY US	19960507	217	139	294.1	38.04083	-84.6058	0	700	0	700
GHCND:USW00093820	LEXINGTON BLUEGRASS AIRPORT KY US	19960508	256	172	294.1	38.04083	-84.6058	0	700	0	700
GHCND:USW00093820	LEXINGTON BLUEGRASS AIRPORT KY US	19960509	278	156	294.1	38.04083	-84.6058	0	700	0	700
GHCND:USW00093820	LEXINGTON BLUEGRASS AIRPORT KY US	19960510	272	178	294.1	38.04083	-84.6058	0	700	0	700
GHCND:USW00093820	LEXINGTON BLUEGRASS AIRPORT KY US	19960511	206	89	294.1	38.04083	-84.6058	0	700	0	700
GHCND:USW00093820	LEXINGTON BLUEGRASS AIRPORT KY US	19960512	139	44	294.1	38.04083	-84.6058	0	700	0	700
GHCND:USW00093820	LEXINGTON BLUEGRASS AIRPORT KY US	19960513	106	28	294.1	38.04083	-84.6058	0	700	0	700
GHCND:USW00093820	LEXINGTON BLUEGRASS AIRPORT KY US	19960514	178	28	294.1	38.04083	-84.6058	0	700	0	700
GHCND:USW00093820	LEXINGTON BLUEGRASS AIRPORT KY US	19960515	228	111	294.1	38.04083	-84.6058	0	700	0	700
GHCND:USW00093820	LEXINGTON BLUEGRASS AIRPORT KY US	19960516	250	194	294.1	38.04083	-84.6058	0	700	0	700
GHCND:USW00093820	LEXINGTON BLUEGRASS AIRPORT KY US	19960517	283	178	294.1	38.04083	-84.6058	0	700	0	700
GHCND:USW00093820	LEXINGTON BLUEGRASS AIRPORT KY US	19960518	300	200	294.1	38.04083	-84.6058	0	700	0	700
GHCND:USW00093820	LEXINGTON BLUEGRASS AIRPORT KY US	19960519	300	194	294.1	38.04083	-84.6058	0	700	0	700
GHCND:USW00093820	LEXINGTON BLUEGRASS AIRPORT KY US	19960520	289	206	294.1	38.04083	-84.6058	0	700	0	700
GHCND:USW00093820	LEXINGTON BLUEGRASS AIRPORT KY US	19960521	261	150	294.1	38.04083	-84.6058	0	700	0	700
GHCND:USW00093820	LEXINGTON BLUEGRASS AIRPORT KY US	19960522	261	122	294.1	38.04083	-84.6058	0	700	0	700
GHCND:USW00093820	LEXINGTON BLUEGRASS AIRPORT KY US	19960523	289	133	294.1	38.04083	-84.6058	0	700	0	700
GHCND:USW00093820	LEXINGTON BLUEGRASS AIRPORT KY US	19960524	322	178	294.1	38.04083	-84.6058	0	700	0	700
GHCND:USW00093820	LEXINGTON BLUEGRASS AIRPORT KY US	19960525	250	161	294.1	38.04083	-84.6058	0	700	0	700
GHCND:USW00093820	LEXINGTON BLUEGRASS AIRPORT KY US	19960526	244	167	294.1	38.04083	-84.6058	0	700	0	700
GHCND:USW00093820	LEXINGTON BLUEGRASS AIRPORT KY US	19960527	261	167	294.1	38.04083	-84.6058	0	700	0	700
GHCND:USW00093820	LEXINGTON BLUEGRASS AIRPORT KY US	19960528	256	161	294.1	38.04083	-84.6058	0	700	0	700
GHCND:USW00093820	LEXINGTON BLUEGRASS AIRPORT KY US	19960529	211	139	294.1	38.04083	-84.6058	0	700	0	700
GHCND:USW00093820	LEXINGTON BLUEGRASS AIRPORT KY US	19960530	206	83	294.1	38.04083	-84.6058	0	700	0	700
GHCND:USW00093820	LEXINGTON BLUEGRASS AIRPORT KY US	19960531	239	89	294.1	38.04083	-84.6058	0	700	0	700
GHCND:USW00093820	LEXINGTON BLUEGRASS AIRPORT KY US	19960601	244	156	294.1	38.04083	-84.6058	0	700	0	700
GHCND:USW00093820	LEXINGTON BLUEGRASS AIRPORT KY US	19960602	189	150	294.1	38.04083	-84.6058	0	700	0	700
GHCND:USW00093820	LEXINGTON BLUEGRASS AIRPORT KY US	19960603	244	144	294.1	38.04083	-84.6058	0	700	0	700
GHCND:USW00093820	LEXINGTON BLUEGRASS AIRPORT KY US	19960604	206	122	294.1	38.04083	-84.6058	0	700	0	700
GHCND:USW00093820	LEXINGTON BLUEGRASS AIRPORT KY US	19960605	233	94	294.1	38.04083	-84.6058	0	700	0	700
GHCND:USW00093820	LEXINGTON BLUEGRASS AIRPORT KY US	19960606	278	161	294.1	38.04083	-84.6058	0	700	0	700
GHCND:USW00093820	LEXINGTON BLUEGRASS AIRPORT KY US	19960607	239	172	294.1	38.04083	-84.6058	0	700	0	700
GHCND:USW00093820	LEXINGTON BLUEGRASS AIRPORT KY US	19960608	211	167	294.1	38.04083	-84.6058	0	700	0	700
GHCND:USW00093820	LEXINGTON BLUEGRASS AIRPORT KY US	19960609	250	150	294.1	38.04083	-84.6058	0	700	0	700
GHCND:USW00093820	LEXINGTON BLUEGRASS AIRPORT KY US	19960610	239	139	294.1	38.04083	-84.6058	0	700	0	700
GHCND:USW00093820	LEXINGTON BLUEGRASS AIRPORT KY US	19960611	233	161	294.1	38.04083	-84.6058	0	700	0	700
GHCND:USW00093820	LEXINGTON BLUEGRASS AIRPORT KY US	19960612	256	172	294.1	38.04083	-84.6058	0	700	0	700
GHCND:USW00093820	LEXINGTON BLUEGRASS AIRPORT KY US	19960613	278	161	294.1	38.04083	-84.6058	0	700	0	700
GHCND:USW00093820	LEXINGTON BLUEGRASS AIRPORT KY US	19960614	289	178	294.1	38.04083	-84.6058	0	700	0	700
GHCND:USW00093820	LEXINGTON BLUEGRASS AIRPORT KY US	19960615	300	167	294.1	38.04083	-84.6058	0	700	0	700
GHCND:USW00093820	LEXINGTON BLUEGRASS AIRPORT KY US	19960616	311	183	294.1	38.04083	-84.6058	0	700	0	700
GHCND:USW00093820	LEXINGTON BLUEGRASS AIRPORT KY US	19960617	306	206	294.1	38.04083	-84.6058	0	700	0	700
GHCND:USW00093820	LEXINGTON BLUEGRASS AIRPORT KY US	19960618	306	217	294.1	38.04083	-84.6058	0	700	0	700
GHCND:USW00093820	LEXINGTON BLUEGRASS AIRPORT KY US	19960619	294	206	294.1	38.04083	-84.6058	0	700	0	700
GHCND:USW00093820	LEXINGTON BLUEGRASS AIRPORT KY US	19960620	300	194	294.1	38.04083	-84.6058	0	700	0	700
GHCND:USW00093820	LEXINGTON BLUEGRASS AIRPORT KY US	19960621	300	178	294.1	38.04083	-84.6058	0	700	0	700
GHCND:USW00093820	LEXINGTON BLUEGRASS AIRPORT KY US	19960622	311	211	294.1	38.04083	-84.6058	0	700	0	700
GHCND:USW00093820	LEXINGTON BLUEGRASS AIRPORT KY US	19960623	328	217	294.1	38.04083	-84.6058	0	700	0	700
GHCND:USW00093820	LEXINGTON BLUEGRASS AIRPORT KY US	19960624	322	211	294.1	38.04083	-84.6058	0	700	0	700
GHCND:USW00093820	LEXINGTON BLUEGRASS AIRPORT KY US	19960625	250	178	294.1	38.04083	-84.6058	0	700	0	700
GHCND:USW00093820	LEXINGTON BLUEGRASS AIRPORT KY US	19960626	256	139	294.1	38.04083	-84.6058	0	700	0	700
GHCND:USW00093820	LEXINGTON BLUEGRASS AIRPORT KY US	19960627	289	139	294.1	38.04083	-84.6058	0	700	0	700
GHCND:USW00093820	LEXINGTON BLUEGRASS AIRPORT KY US	19960628	311	161	294.1	38.04083	-84.6058	0	700	0	700
GHCND:USW00093820	LEXINGTON BLUEGRASS AIRPORT KY US	19960629	317	189	294.1	38.04083	-84.6058	0	700	0	700
GHCND:USW00093820	LEXINGTON BLUEGRASS AIRPORT KY US	19960630	344	211	294.1	38.04083	-84.6058	0	700	0	700
GHCND:USW00093820	LEXINGTON BLUEGRASS AIRPORT KY US	19960701	328	233	294.1	38.04083	-84.6058	0	700	0	700
GHCND:USW00093820	LEXINGTON BLUEGRASS AIRPORT KY US	19960702	311	183	294.1	38.04083	-84.6058	0	700	0	700
GHCND:USW00093820	LEXINGTON BLUEGRASS AIRPORT KY US	19960703	244	150	294.1	38.04083	-84.6058	0	700	0	700
GHCND:USW00093820	LEXINGTON BLUEGRASS AIRPORT KY US	19960704	250	128	294.1	38.04083	-84.6058	0	700	0	700
GHCND:USW00093820	LEXINGTON BLUEGRASS AIRPORT KY US	19960705	272	122	294.1	38.04083	-84.6058	0	700	0	700
GHCND:USW00093820	LEXINGTON BLUEGRASS AIRPORT KY US	19960706	311	150	294.1	38.04083	-84.6058	0	700	0	700
GHCND:USW00093820	LEXINGTON BLUEGRASS AIRPORT KY US	19960707	317	211	294.1	38.04083	-84.6058	0	700	0	700
GHCND:USW00093820	LEXINGTON BLUEGRASS AIRPORT KY US	19960708	272	211	294.1	38.04083	-84.6058	0	700	0	700
GHCND:USW00093820	LEXINGTON BLUEGRASS AIRPORT KY US	19960709	267	167	294.1	38.04083	-84.6058	0	700	0	700
GHCND:USW00093820	LEXINGTON BLUEGRASS AIRPORT KY US	19960710	256	144	294.1	38.04083	-84.6058	0	700	0	700
GHCND:USW00093820	LEXINGTON BLUEGRASS AIRPORT KY US	19960711	267	139	294.1	38.04083	-84.6058	0	700	0	700
GHCND:USW00093820	LEXINGTON BLUEGRASS AIRPORT KY US	19960712	306	178	294.1	38.04083	-84.6058	0	700	0	700
GHCND:USW00093820	LEXINGTON BLUEGRASS AIRPORT KY US	19960713	278	200	294.1	38.04083	-84.6058	0	700	0	700
GHCND:USW00093820	LEXINGTON BLUEGRASS AIRPORT KY US	19960714	306	194	294.1	38.04083	-84.6058	0	700	0	700
GHCND:USW00093820	LEXINGTON BLUEGRASS AIRPORT KY US	19960715	267	200	294.1	38.04083	-84.6058	0	700	0	700
GHCND:USW00093820	LEXINGTON BLUEGRASS AIRPORT KY US	19960716	289	172	294.1	38.04083	-84.6058	0	700	0	700
GHCND:USW00093820	LEXINGTON BLUEGRASS AIRPORT KY US	19960717	294	189	294.1	38.04083	-84.6058	0	700	0	700
GHCND:USW00093820	LEXINGTON BLUEGRASS AIRPORT KY US	19960718	311	222	294.1	38.04083	-84.6058	0	700	0	700
GHCND:USW00093820	LEXINGTON BLUEGRASS AIRPORT KY US	19960719	289	222	294.1	38.04083	-84.6058	0	700	0	700
GHCND:USW00093820	LEXINGTON BLUEGRASS AIRPORT KY US	19960720	261	189	294.1	38.04083	-84.6058	0	700	0	700
GHCND:USW00093820	LEXINGTON BLUEGRASS AIRPORT KY US	19960721	278	167	294.1	38.04083	-84.6058	0	700	0	700
GHCND:USW00093820	LEXINGTON BLUEGRASS AIRPORT KY US	19960722	239	194	294.1	38.04083	-84.6058	0	700	0	700
GHCND:USW00093820	LEXINGTON BLUEGRASS AIRPORT KY US	19960723	267	178	294.1	38.04083	-84.6058	0	700	0	700
GHCND:USW00093820	LEXINGTON BLUEGRASS AIRPORT KY US	19960724	294	183	294.1	38.04083	-84.6058	0	700	0	700
GHCND:USW00093820	LEXINGTON BLUEGRASS AIRPORT KY US	19960725	267	178	294.1	38.04083	-84.6058	0	700	0	700
GHCND:USW00093820	LEXINGTON BLUEGRASS AIRPORT KY US	19960726	267	150	294.1	38.04083	-84.6058	0	700	0	700
GHCND:USW00093820	LEXINGTON BLUEGRASS AIRPORT KY US	19960727	272	156	294.1	38.04083	-84.6058	0	700	0	700
GHCND:USW00093820	LEXINGTON BLUEGRASS AIRPORT KY US	19960728	267	167	294.1	38.04083	-84.6058	0	700	0	700
GHCND:USW00093820	LEXINGTON BLUEGRASS AIRPORT KY US	19960729	267	178	294.1	38.04083	-84.6058	0	700	0	700
GHCND:USW00093820	LEXINGTON BLUEGRASS AIRPORT KY US	19960730	261	189	294.1	38.04083	-84.6058	0	700	0	700
GHCND:USW00093820	LEXINGTON BLUEGRASS AIRPORT KY US	19960731	261	167	294.1	38.04083	-84.6058	0	700	0	700
GHCND:USW00093820	LEXINGTON BLUEGRASS AIRPORT KY US	19960801	261	139	294.1	38.04083	-84.6058	0	700	0	700
GHCND:USW00093820	LEXINGTON BLUEGRASS AIRPORT KY US	19960802	261	167	294.1	38.04083	-84.6058	0	700	0	700
GHCND:USW00093820	LEXINGTON BLUEGRASS AIRPORT KY US	19960803	283	156	294.1	38.04083	-84.6058	0	700	0	700
GHCND:USW00093820	LEXINGTON BLUEGRASS AIRPORT KY US	19960804	300	172	294.1	38.04083	-84.6058	0	700	0	700
GHCND:USW00093820	LEXINGTON BLUEGRASS AIRPORT KY US	19960805	306	211	294.1	38.04083	-84.6058	0	700	0	700
GHCND:USW00093820	LEXINGTON BLUEGRASS AIRPORT KY US	19960806	317	217	294.1	38.04083	-84.6058	0	700	0	700
GHCND:USW00093820	LEXINGTON BLUEGRASS AIRPORT KY US	19960807	322	222	294.1	38.04083	-84.6058	0	700	0	700
GHCND:USW00093820	LEXINGTON BLUEGRASS AIRPORT KY US	19960808	311	211	294.1	38.04083	-84.6058	0	700	0	700
GHCND:USW00093820	LEXINGTON BLUEGRASS AIRPORT KY US	19960809	272	167	294.1	38.04083	-84.6058	0	700	0	700
GHCND:USW00093820	LEXINGTON BLUEGRASS AIRPORT KY US	19960810	267	156	294.1	38.04083	-84.6058	0	700	0	700

GHCND:USW00093820	LEXINGTON BLUEGRASS AIRPORT KY US	19960811	244	178	294.1	38.04083	-84.6058	0	700	0	700
GHCND:USW00093820	LEXINGTON BLUEGRASS AIRPORT KY US	19960812	233	167	294.1	38.04083	-84.6058	0	700	0	700
GHCND:USW00093820	LEXINGTON BLUEGRASS AIRPORT KY US	19960813	272	156	294.1	38.04083	-84.6058	0	700	0	700
GHCND:USW00093820	LEXINGTON BLUEGRASS AIRPORT KY US	19960814	289	167	294.1	38.04083	-84.6058	0	700	0	700
GHCND:USW00093820	LEXINGTON BLUEGRASS AIRPORT KY US	19960815	283	183	294.1	38.04083	-84.6058	0	700	0	700
GHCND:USW00093820	LEXINGTON BLUEGRASS AIRPORT KY US	19960816	283	178	294.1	38.04083	-84.6058	0	700	0	700
GHCND:USW00093820	LEXINGTON BLUEGRASS AIRPORT KY US	19960817	272	172	294.1	38.04083	-84.6058	0	700	0	700
GHCND:USW00093820	LEXINGTON BLUEGRASS AIRPORT KY US	19960818	294	183	294.1	38.04083	-84.6058	0	700	0	700
GHCND:USW00093820	LEXINGTON BLUEGRASS AIRPORT KY US	19960819	306	194	294.1	38.04083	-84.6058	0	700	0	700
GHCND:USW00093820	LEXINGTON BLUEGRASS AIRPORT KY US	19960820	306	211	294.1	38.04083	-84.6058	0	700	0	700
GHCND:USW00093820	LEXINGTON BLUEGRASS AIRPORT KY US	19960821	294	206	294.1	38.04083	-84.6058	0	700	0	700
GHCND:USW00093820	LEXINGTON BLUEGRASS AIRPORT KY US	19960822	311	194	294.1	38.04083	-84.6058	0	700	0	700
GHCND:USW00093820	LEXINGTON BLUEGRASS AIRPORT KY US	19960823	311	217	294.1	38.04083	-84.6058	0	700	0	700
GHCND:USW00093820	LEXINGTON BLUEGRASS AIRPORT KY US	19960824	256	172	294.1	38.04083	-84.6058	0	700	0	700
GHCND:USW00093820	LEXINGTON BLUEGRASS AIRPORT KY US	19960825	278	128	294.1	38.04083	-84.6058	0	700	0	700
GHCND:USW00093820	LEXINGTON BLUEGRASS AIRPORT KY US	19960826	289	144	294.1	38.04083	-84.6058	0	700	0	700
GHCND:USW00093820	LEXINGTON BLUEGRASS AIRPORT KY US	19960827	272	172	294.1	38.04083	-84.6058	0	700	0	700
GHCND:USW00093820	LEXINGTON BLUEGRASS AIRPORT KY US	19960828	283	167	294.1	38.04083	-84.6058	0	700	0	700
GHCND:USW00093820	LEXINGTON BLUEGRASS AIRPORT KY US	19960829	300	167	294.1	38.04083	-84.6058	0	700	0	700
GHCND:USW00093820	LEXINGTON BLUEGRASS AIRPORT KY US	19960830	289	172	294.1	38.04083	-84.6058	0	700	0	700
GHCND:USW00093820	LEXINGTON BLUEGRASS AIRPORT KY US	19960831	289	133	294.1	38.04083	-84.6058	0	700	0	700
GHCND:USW00093820	LEXINGTON BLUEGRASS AIRPORT KY US	19960901	289	167	294.1	38.04083	-84.6058	0	700	0	700
GHCND:USW00093820	LEXINGTON BLUEGRASS AIRPORT KY US	19960902	289	167	294.1	38.04083	-84.6058	0	700	0	700
GHCND:USW00093820	LEXINGTON BLUEGRASS AIRPORT KY US	19960903	250	194	294.1	38.04083	-84.6058	0	700	0	700
GHCND:USW00093820	LEXINGTON BLUEGRASS AIRPORT KY US	19960904	267	172	294.1	38.04083	-84.6058	0	700	0	700
GHCND:USW00093820	LEXINGTON BLUEGRASS AIRPORT KY US	19960905	311	189	294.1	38.04083	-84.6058	0	700	0	700
GHCND:USW00093820	LEXINGTON BLUEGRASS AIRPORT KY US	19960906	283	200	294.1	38.04083	-84.6058	0	700	0	700
GHCND:USW00093820	LEXINGTON BLUEGRASS AIRPORT KY US	19960907	278	183	294.1	38.04083	-84.6058	0	700	0	700
GHCND:USW00093820	LEXINGTON BLUEGRASS AIRPORT KY US	19960908	294	172	294.1	38.04083	-84.6058	0	700	0	700
GHCND:USW00093820	LEXINGTON BLUEGRASS AIRPORT KY US	19960909	289	194	294.1	38.04083	-84.6058	0	700	0	700
GHCND:USW00093820	LEXINGTON BLUEGRASS AIRPORT KY US	19960910	283	183	294.1	38.04083	-84.6058	0	700	0	700
GHCND:USW00093820	LEXINGTON BLUEGRASS AIRPORT KY US	19960911	289	144	294.1	38.04083	-84.6058	0	700	0	700
GHCND:USW00093820	LEXINGTON BLUEGRASS AIRPORT KY US	19960912	250	122	294.1	38.04083	-84.6058	0	700	0	700
GHCND:USW00093820	LEXINGTON BLUEGRASS AIRPORT KY US	19960913	200	100	294.1	38.04083	-84.6058	0	700	0	700
GHCND:USW00093820	LEXINGTON BLUEGRASS AIRPORT KY US	19960914	211	72	294.1	38.04083	-84.6058	0	700	0	700
GHCND:USW00093820	LEXINGTON BLUEGRASS AIRPORT KY US	19960915	239	72	294.1	38.04083	-84.6058	0	700	0	700
GHCND:USW00093820	LEXINGTON BLUEGRASS AIRPORT KY US	19960916	239	156	294.1	38.04083	-84.6058	0	700	0	700
GHCND:USW00093820	LEXINGTON BLUEGRASS AIRPORT KY US	19960917	200	128	294.1	38.04083	-84.6058	0	700	0	700
GHCND:USW00093820	LEXINGTON BLUEGRASS AIRPORT KY US	19960918	222	94	294.1	38.04083	-84.6058	0	700	0	700
GHCND:USW00093820	LEXINGTON BLUEGRASS AIRPORT KY US	19960919	233	89	294.1	38.04083	-84.6058	0	700	0	700
GHCND:USW00093820	LEXINGTON BLUEGRASS AIRPORT KY US	19960920	239	100	294.1	38.04083	-84.6058	0	700	0	700
GHCND:USW00093820	LEXINGTON BLUEGRASS AIRPORT KY US	19960921	189	144	294.1	38.04083	-84.6058	0	700	0	700
GHCND:USW00093820	LEXINGTON BLUEGRASS AIRPORT KY US	19960922	233	117	294.1	38.04083	-84.6058	0	700	0	700
GHCND:USW00093820	LEXINGTON BLUEGRASS AIRPORT KY US	19960923	239	100	294.1	38.04083	-84.6058	0	700	0	700
GHCND:USW00093820	LEXINGTON BLUEGRASS AIRPORT KY US	19960924	206	128	294.1	38.04083	-84.6058	0	700	0	700
GHCND:USW00093820	LEXINGTON BLUEGRASS AIRPORT KY US	19960925	211	94	294.1	38.04083	-84.6058	0	700	0	700
GHCND:USW00093820	LEXINGTON BLUEGRASS AIRPORT KY US	19960926	261	139	294.1	38.04083	-84.6058	0	700	0	700
GHCND:USW00093820	LEXINGTON BLUEGRASS AIRPORT KY US	19960927	228	194	294.1	38.04083	-84.6058	0	700	0	700
GHCND:USW00093820	LEXINGTON BLUEGRASS AIRPORT KY US	19960928	206	89	294.1	38.04083	-84.6058	0	700	0	700
GHCND:USW00093820	LEXINGTON BLUEGRASS AIRPORT KY US	19960929	206	67	294.1	38.04083	-84.6058	0	700	0	700
GHCND:USW00093820	LEXINGTON BLUEGRASS AIRPORT KY US	19960930	233	78	294.1	38.04083	-84.6058	0	700	0	700
GHCND:USW00093820	LEXINGTON BLUEGRASS AIRPORT KY US	19961001	256	139	294.1	38.04083	-84.6058	0	700	0	700
GHCND:USW00093820	LEXINGTON BLUEGRASS AIRPORT KY US	19961002	228	167	294.1	38.04083	-84.6058	0	700	0	700
GHCND:USW00093820	LEXINGTON BLUEGRASS AIRPORT KY US	19961003	178	61	294.1	38.04083	-84.6058	0	700	0	700
GHCND:USW00093820	LEXINGTON BLUEGRASS AIRPORT KY US	19961004	161	89	294.1	38.04083	-84.6058	0	700	0	700
GHCND:USW00093820	LEXINGTON BLUEGRASS AIRPORT KY US	19961005	217	44	294.1	38.04083	-84.6058	0	700	0	700
GHCND:USW00093820	LEXINGTON BLUEGRASS AIRPORT KY US	19961006	217	83	294.1	38.04083	-84.6058	0	700	0	700
GHCND:USW00093820	LEXINGTON BLUEGRASS AIRPORT KY US	19961007	233	67	294.1	38.04083	-84.6058	0	700	0	700
GHCND:USW00093820	LEXINGTON BLUEGRASS AIRPORT KY US	19961008	211	67	294.1	38.04083	-84.6058	0	700	0	700
GHCND:USW00093820	LEXINGTON BLUEGRASS AIRPORT KY US	19961009	139	56	294.1	38.04083	-84.6058	0	700	0	700
GHCND:USW00093820	LEXINGTON BLUEGRASS AIRPORT KY US	19961010	144	72	294.1	38.04083	-84.6058	0	700	0	700
GHCND:USW00093820	LEXINGTON BLUEGRASS AIRPORT KY US	19961011	150	28	294.1	38.04083	-84.6058	0	700	0	700
GHCND:USW00093820	LEXINGTON BLUEGRASS AIRPORT KY US	19961012	194	89	294.1	38.04083	-84.6058	0	700	0	700
GHCND:USW00093820	LEXINGTON BLUEGRASS AIRPORT KY US	19961013	217	78	294.1	38.04083	-84.6058	0	700	0	700
GHCND:USW00093820	LEXINGTON BLUEGRASS AIRPORT KY US	19961014	244	117	294.1	38.04083	-84.6058	0	700	0	700
GHCND:USW00093820	LEXINGTON BLUEGRASS AIRPORT KY US	19961015	244	100	294.1	38.04083	-84.6058	0	700	0	700
GHCND:USW00093820	LEXINGTON BLUEGRASS AIRPORT KY US	19961016	228	128	294.1	38.04083	-84.6058	0	700	0	700
GHCND:USW00093820	LEXINGTON BLUEGRASS AIRPORT KY US	19961017	250	133	294.1	38.04083	-84.6058	0	700	0	700
GHCND:USW00093820	LEXINGTON BLUEGRASS AIRPORT KY US	19961018	194	50	294.1	38.04083	-84.6058	0	700	0	700
GHCND:USW00093820	LEXINGTON BLUEGRASS AIRPORT KY US	19961019	128	11	294.1	38.04083	-84.6058	0	700	0	700
GHCND:USW00093820	LEXINGTON BLUEGRASS AIRPORT KY US	19961020	161	6	294.1	38.04083	-84.6058	0	700	0	700
GHCND:USW00093820	LEXINGTON BLUEGRASS AIRPORT KY US	19961021	172	50	294.1	38.04083	-84.6058	0	700	0	700
GHCND:USW00093820	LEXINGTON BLUEGRASS AIRPORT KY US	19961022	239	111	294.1	38.04083	-84.6058	0	700	0	700
GHCND:USW00093820	LEXINGTON BLUEGRASS AIRPORT KY US	19961023	133	56	294.1	38.04083	-84.6058	0	700	0	700
GHCND:USW00093820	LEXINGTON BLUEGRASS AIRPORT KY US	19961024	172	72	294.1	38.04083	-84.6058	0	700	0	700
GHCND:USW00093820	LEXINGTON BLUEGRASS AIRPORT KY US	19961025	139	78	294.1	38.04083	-84.6058	0	700	0	700
GHCND:USW00093820	LEXINGTON BLUEGRASS AIRPORT KY US	19961026	172	122	294.1	38.04083	-84.6058	0	700	0	700
GHCND:USW00093820	LEXINGTON BLUEGRASS AIRPORT KY US	19961027	222	161	294.1	38.04083	-84.6058	0	700	0	700
GHCND:USW00093820	LEXINGTON BLUEGRASS AIRPORT KY US	19961028	194	94	294.1	38.04083	-84.6058	0	700	0	700
GHCND:USW00093820	LEXINGTON BLUEGRASS AIRPORT KY US	19961029	222	78	294.1	38.04083	-84.6058	0	700	0	700
GHCND:USW00093820	LEXINGTON BLUEGRASS AIRPORT KY US	19961030	222	89	294.1	38.04083	-84.6058	0	700	0	700
GHCND:USW00093820	LEXINGTON BLUEGRASS AIRPORT KY US	19961031	117	22	294.1	38.04083	-84.6058	0	700	0	700
GHCND:USW00093820	LEXINGTON BLUEGRASS AIRPORT KY US	19961101	61	17	294.1	38.04083	-84.6058	0	700	0	700
GHCND:USW00093820	LEXINGTON BLUEGRASS AIRPORT KY US	19961102	56	-33	294.1	38.04083	-84.6058	0	700	0	700
GHCND:USW00093820	LEXINGTON BLUEGRASS AIRPORT KY US	19961103	61	-67	294.1	38.04083	-84.6058	0	700	0	700
GHCND:USW00093820	LEXINGTON BLUEGRASS AIRPORT KY US	19961104	139	-22	294.1	38.04083	-84.6058	0	700	0	700
GHCND:USW00093820	LEXINGTON BLUEGRASS AIRPORT KY US	19961105	167	83	294.1	38.04083	-84.6058	0	700	0	700
GHCND:USW00093820	LEXINGTON BLUEGRASS AIRPORT KY US	19961106	194	94	294.1	38.04083	-84.6058	0	700	0	700
GHCND:USW00093820	LEXINGTON BLUEGRASS AIRPORT KY US	19961107	233	61	294.1	38.04083	-84.6058	0	700	0	700
GHCND:USW00093820	LEXINGTON BLUEGRASS AIRPORT KY US	19961108	94	22	294.1	38.04083	-84.6058	0	700	0	700
GHCND:USW00093820	LEXINGTON BLUEGRASS AIRPORT KY US	19961109	39	0	294.1	38.04083	-84.6058	0	700	0	700
GHCND:USW00093820	LEXINGTON BLUEGRASS AIRPORT KY US	19961110	28	-28	294.1	38.04083	-84.6058	0	700	0	700
GHCND:USW00093820	LEXINGTON BLUEGRASS AIRPORT KY US	19961111	11	-33	294.1	38.04083	-84.6058	0	700	0	700
GHCND:USW00093820	LEXINGTON BLUEGRASS AIRPORT KY US	19961112	33	-61	294.1	38.04083	-84.6058	0	700	0	700
GHCND:USW00093820	LEXINGTON BLUEGRASS AIRPORT KY US	19961113	28	-17	294.1	38.04083	-84.6058	0	700	0	700
GHCND:USW00093820	LEXINGTON BLUEGRASS AIRPORT KY US	19961114	17	-33	294.1	38.04083	-84.6058	0	700	0	700
GHCND:USW00093820	LEXINGTON BLUEGRASS AIRPORT KY US	19961115	72	-61	294.1	38.04083	-84.6058	0	700	0	700
GHCND:USW00093820	LEXINGTON BLUEGRASS AIRPORT KY US	19961116	139	0	294.1	38.04083	-84.6058	0	700	0	700
GHCND:USW00093820	LEXINGTON BLUEGRASS AIRPORT KY US	19961117	139	78	294.1	38.04083	-84.6058	0	700	0	700
GHCND:USW00093820	LEXINGTON BLUEGRASS AIRPORT KY US	19961118	111	50	294.1	38.04083	-84.6058	0	700	0	700
GHCND:USW00093820	LEXINGTON BLUEGRASS AIRPORT KY US	19961119	72	11	294.1	38.04083	-84.6058	0	700	0	700
GHCND:USW00093820	LEXINGTON BLUEGRASS AIRPORT KY US	19961120	61	11	294.1	38.04083	-84.6058	0	700	0	700
GHCND:USW00093820	LEXINGTON BLUEGRASS AIRPORT KY US	19961121	39	-22	294.1	38.04083	-84.6058	0	700	0	700
GHCND:USW00093820	LEXINGTON BLUEGRASS AIRPORT KY US	19961122	6	-33	294.1	38.04083	-84.6058	0	700	0	700
GHCND:USW00093820	LEXINGTON BLUEGRASS AIRPORT KY US	19961123	106	-39	294.1	38.04083	-84.6058	0	700	0	700
GHCND:USW00093820	LEXINGTON BLUEGRASS AIRPORT KY US	19961124	128	61	294.1	38.04083	-84.6058	0	700	0	700
GHCND:USW00093820	LEXINGTON BLUEGRASS AIRPORT KY US	19961125	128	67	294.1	38.04083	-84.6058	0	700	0	700
GHCND:USW00093820	LEXINGTON BLUEGRASS AIRPORT KY US	19961126	111	-22	294.1	38.04083	-84.6058	0	700	0	700
GHCND:USW00093820	LEXINGTON BLUEGRASS AIRPORT KY US	19961127	17	-50	294.1	38.04083	-84.6058	0	700	0	700
GHCND:USW00093820	LEXINGTON BLUEGRASS AIRPORT KY US	19961128	56	-61	294.1	38.04083	-84.6058	0	700	0	700
GHCND:USW00093820	LEXINGTON BLUEGRASS AIRPORT KY US	19961129	100	-33	294.1	38.04083	-84.6058	0	700	0	700
GHCND:USW00093820	LEXINGTON BLUEGRASS AIRPORT KY US	19961130	133	56	294.1	38.04083	-84.6058	0	700	0	700
GHCND:USW00093820	LEXINGTON BLUEGRASS AIRPORT KY US	19961201	150	11	294.1	38.04083	-84.6058	0	700	0	700
GHCND:USW00093820	LEXINGTON BLUEGRASS AIRPORT KY US	19961202	89	-22	294.1	38.04083	-84.6058	0	700	0	700
GHCND:USW00093820	LEXINGTON BLUEGRASS AIRPORT KY US	19961203	89	17	294.1	38.04083	-84.6058	0	700	0	700
GHCND:USW00093820	LEXINGTON BLUEGRASS AIRPORT KY US	19961204	44	-33	294.1	38.04083	-84.6058	0	700	0	700
GHCND:USW00093820	LEXINGTON BLUEGRASS AIRPORT KY US	19961205	72	-11	294.1	38.04083	-84.6058	0	700	0	700
GHCND:USW00093820	LEXINGTON BLUEGRASS AIRPORT KY US	19961206	122	-17	294.1	38.04083	-84.6058	0	700	0	700
GHCND:USW00093820	LEXINGTON BLUEGRASS AIRPORT KY US	19961207	94	22	294.1	38.04083	-84.6058	0	700	0	700
GHCND:USW00093820	LEXINGTON BLUEGRASS AIRPORT KY US	19961208	39	-22	294.1	38.04083	-84.6058	0	700	0	700
GHCND:USW00093820	LEXINGTON BLUEGRASS AIRPORT KY US	19961209	22	-39	294.1	38.04083	-84.6058	0	700	0	700
GHCND:USW00093820	LEXINGTON BLUEGRASS AIRPORT KY US	19961210	161	-17	294.1	38.04083	-84.6058	0	700	0	700
GHCND:USW00093820	LEXINGTON BLUEGRASS AIRPORT KY US	19961211	183	139	294.1	38.04083	-84.6058	0	700	0	700
GHCND:USW00093820	LEXINGTON BLUEGRASS AIRPORT KY US	19961212	156	56	294.1	38.04083	-84.6058	0	700	0	700

GHCND:USW00093820	LEXINGTON BLUEGRASS AIRPORT KY US	19961213	72	6	294.1	38.04083	-84.6058	0	700	0	700
GHCND:USW00093820	LEXINGTON BLUEGRASS AIRPORT KY US	19961214	89	-11	294.1	38.04083	-84.6058	0	700	0	700
GHCND:USW00093820	LEXINGTON BLUEGRASS AIRPORT KY US	19961215	161	17	294.1	38.04083	-84.6058	0	700	0	700
GHCND:USW00093820	LEXINGTON BLUEGRASS AIRPORT KY US	19961216	94	44	294.1	38.04083	-84.6058	0	700	0	700
GHCND:USW00093820	LEXINGTON BLUEGRASS AIRPORT KY US	19961217	61	-11	294.1	38.04083	-84.6058	0	700	0	700
GHCND:USW00093820	LEXINGTON BLUEGRASS AIRPORT KY US	19961218	-11	-67	294.1	38.04083	-84.6058	0	700	0	700
GHCND:USW00093820	LEXINGTON BLUEGRASS AIRPORT KY US	19961219	-67	-111	294.1	38.04083	-84.6058	0	700	0	700
GHCND:USW00093820	LEXINGTON BLUEGRASS AIRPORT KY US	19961220	-72	-117	294.1	38.04083	-84.6058	0	700	0	700
GHCND:USW00093820	LEXINGTON BLUEGRASS AIRPORT KY US	19961221	28	-100	294.1	38.04083	-84.6058	0	700	0	700
GHCND:USW00093820	LEXINGTON BLUEGRASS AIRPORT KY US	19961222	72	11	294.1	38.04083	-84.6058	0	700	0	700
GHCND:USW00093820	LEXINGTON BLUEGRASS AIRPORT KY US	19961223	156	67	294.1	38.04083	-84.6058	0	700	0	700
GHCND:USW00093820	LEXINGTON BLUEGRASS AIRPORT KY US	19961224	133	-78	294.1	38.04083	-84.6058	0	700	0	700
GHCND:USW00093820	LEXINGTON BLUEGRASS AIRPORT KY US	19961225	-17	-78	294.1	38.04083	-84.6058	0	700	0	700
GHCND:USW00093820	LEXINGTON BLUEGRASS AIRPORT KY US	19961226	89	-56	294.1	38.04083	-84.6058	0	700	0	700
GHCND:USW00093820	LEXINGTON BLUEGRASS AIRPORT KY US	19961227	128	28	294.1	38.04083	-84.6058	0	700	0	700
GHCND:USW00093820	LEXINGTON BLUEGRASS AIRPORT KY US	19961228	189	122	294.1	38.04083	-84.6058	0	700	0	700
GHCND:USW00093820	LEXINGTON BLUEGRASS AIRPORT KY US	19961229	167	50	294.1	38.04083	-84.6058	0	700	0	700
GHCND:USW00093820	LEXINGTON BLUEGRASS AIRPORT KY US	19961230	106	-11	294.1	38.04083	-84.6058	0	700	0	700
GHCND:USW00093820	LEXINGTON BLUEGRASS AIRPORT KY US	19961231	117	72	294.1	38.04083	-84.6058	0	700	0	700
GHCND:USW00093820	LEXINGTON BLUEGRASS AIRPORT KY US	19970101	106	67	294.1	38.04083	-84.6058	0	700	0	700
GHCND:USW00093820	LEXINGTON BLUEGRASS AIRPORT KY US	19970102	156	94	294.1	38.04083	-84.6058	0	700	0	700
GHCND:USW00093820	LEXINGTON BLUEGRASS AIRPORT KY US	19970103	189	133	294.1	38.04083	-84.6058	0	700	0	700
GHCND:USW00093820	LEXINGTON BLUEGRASS AIRPORT KY US	19970104	189	128	294.1	38.04083	-84.6058	0	700	0	700
GHCND:USW00093820	LEXINGTON BLUEGRASS AIRPORT KY US	19970105	189	22	294.1	38.04083	-84.6058	0	700	0	700
GHCND:USW00093820	LEXINGTON BLUEGRASS AIRPORT KY US	19970106	39	-56	294.1	38.04083	-84.6058	0	700	0	700
GHCND:USW00093820	LEXINGTON BLUEGRASS AIRPORT KY US	19970107	6	-78	294.1	38.04083	-84.6058	0	700	0	700
GHCND:USW00093820	LEXINGTON BLUEGRASS AIRPORT KY US	19970108	-17	-83	294.1	38.04083	-84.6058	0	700	0	700
GHCND:USW00093820	LEXINGTON BLUEGRASS AIRPORT KY US	19970109	17	-33	294.1	38.04083	-84.6058	0	700	0	700
GHCND:USW00093820	LEXINGTON BLUEGRASS AIRPORT KY US	19970110	-22	-156	294.1	38.04083	-84.6058	0	700	0	700
GHCND:USW00093820	LEXINGTON BLUEGRASS AIRPORT KY US	19970111	-128	-178	294.1	38.04083	-84.6058	0	700	0	700
GHCND:USW00093820	LEXINGTON BLUEGRASS AIRPORT KY US	19970112	-94	-178	294.1	38.04083	-84.6058	0	700	0	700
GHCND:USW00093820	LEXINGTON BLUEGRASS AIRPORT KY US	19970113	-94	-167	294.1	38.04083	-84.6058	0	700	0	700
GHCND:USW00093820	LEXINGTON BLUEGRASS AIRPORT KY US	19970114	-44	-161	294.1	38.04083	-84.6058	0	700	0	700
GHCND:USW00093820	LEXINGTON BLUEGRASS AIRPORT KY US	19970115	100	-61	294.1	38.04083	-84.6058	0	700	0	700
GHCND:USW00093820	LEXINGTON BLUEGRASS AIRPORT KY US	19970116	6	-150	294.1	38.04083	-84.6058	0	700	0	700
GHCND:USW00093820	LEXINGTON BLUEGRASS AIRPORT KY US	19970117	-78	-167	294.1	38.04083	-84.6058	0	700	0	700
GHCND:USW00093820	LEXINGTON BLUEGRASS AIRPORT KY US	19970118	-72	-144	294.1	38.04083	-84.6058	0	700	0	700
GHCND:USW00093820	LEXINGTON BLUEGRASS AIRPORT KY US	19970119	-22	-89	294.1	38.04083	-84.6058	0	700	0	700
GHCND:USW00093820	LEXINGTON BLUEGRASS AIRPORT KY US	19970120	89	-28	294.1	38.04083	-84.6058	0	700	0	700
GHCND:USW00093820	LEXINGTON BLUEGRASS AIRPORT KY US	19970121	161	-6	294.1	38.04083	-84.6058	0	700	0	700
GHCND:USW00093820	LEXINGTON BLUEGRASS AIRPORT KY US	19970122	139	67	294.1	38.04083	-84.6058	0	700	0	700
GHCND:USW00093820	LEXINGTON BLUEGRASS AIRPORT KY US	19970123	78	-17	294.1	38.04083	-84.6058	0	700	0	700
GHCND:USW00093820	LEXINGTON BLUEGRASS AIRPORT KY US	19970124	122	-6	294.1	38.04083	-84.6058	0	700	0	700
GHCND:USW00093820	LEXINGTON BLUEGRASS AIRPORT KY US	19970125	78	-67	294.1	38.04083	-84.6058	0	700	0	700
GHCND:USW00093820	LEXINGTON BLUEGRASS AIRPORT KY US	19970126	17	-78	294.1	38.04083	-84.6058	0	700	0	700
GHCND:USW00093820	LEXINGTON BLUEGRASS AIRPORT KY US	19970127	106	17	294.1	38.04083	-84.6058	0	700	0	700
GHCND:USW00093820	LEXINGTON BLUEGRASS AIRPORT KY US	19970128	61	-83	294.1	38.04083	-84.6058	0	700	0	700
GHCND:USW00093820	LEXINGTON BLUEGRASS AIRPORT KY US	19970129	17	-94	294.1	38.04083	-84.6058	0	700	0	700
GHCND:USW00093820	LEXINGTON BLUEGRASS AIRPORT KY US	19970130	78	-67	294.1	38.04083	-84.6058	0	700	0	700
GHCND:USW00093820	LEXINGTON BLUEGRASS AIRPORT KY US	19970131	122	6	294.1	38.04083	-84.6058	0	700	0	700
GHCND:USW00093820	LEXINGTON BLUEGRASS AIRPORT KY US	19970201	106	6	294.1	38.04083	-84.6058	0	700	0	700
GHCND:USW00093820	LEXINGTON BLUEGRASS AIRPORT KY US	19970202	172	22	294.1	38.04083	-84.6058	0	700	0	700
GHCND:USW00093820	LEXINGTON BLUEGRASS AIRPORT KY US	19970203	94	22	294.1	38.04083	-84.6058	0	700	0	700
GHCND:USW00093820	LEXINGTON BLUEGRASS AIRPORT KY US	19970204	156	44	294.1	38.04083	-84.6058	0	700	0	700
GHCND:USW00093820	LEXINGTON BLUEGRASS AIRPORT KY US	19970205	44	-6	294.1	38.04083	-84.6058	0	700	0	700
GHCND:USW00093820	LEXINGTON BLUEGRASS AIRPORT KY US	19970206	28	-6	294.1	38.04083	-84.6058	0	700	0	700
GHCND:USW00093820	LEXINGTON BLUEGRASS AIRPORT KY US	19970207	72	0	294.1	38.04083	-84.6058	0	700	0	700
GHCND:USW00093820	LEXINGTON BLUEGRASS AIRPORT KY US	19970208	0	-17	294.1	38.04083	-84.6058	0	700	0	700
GHCND:USW00093820	LEXINGTON BLUEGRASS AIRPORT KY US	19970209	-6	-28	294.1	38.04083	-84.6058	0	700	0	700
GHCND:USW00093820	LEXINGTON BLUEGRASS AIRPORT KY US	19970210	-6	-33	294.1	38.04083	-84.6058	0	700	0	700
GHCND:USW00093820	LEXINGTON BLUEGRASS AIRPORT KY US	19970211	17	-22	294.1	38.04083	-84.6058	0	700	0	700
GHCND:USW00093820	LEXINGTON BLUEGRASS AIRPORT KY US	19970212	22	-33	294.1	38.04083	-84.6058	0	700	0	700
GHCND:USW00093820	LEXINGTON BLUEGRASS AIRPORT KY US	19970213	11	-44	294.1	38.04083	-84.6058	0	700	0	700
GHCND:USW00093820	LEXINGTON BLUEGRASS AIRPORT KY US	19970214	17	-11	294.1	38.04083	-84.6058	0	700	0	700
GHCND:USW00093820	LEXINGTON BLUEGRASS AIRPORT KY US	19970215	33	-28	294.1	38.04083	-84.6058	0	700	0	700
GHCND:USW00093820	LEXINGTON BLUEGRASS AIRPORT KY US	19970216	78	-44	294.1	38.04083	-84.6058	0	700	0	700
GHCND:USW00093820	LEXINGTON BLUEGRASS AIRPORT KY US	19970217	100	-67	294.1	38.04083	-84.6058	0	700	0	700
GHCND:USW00093820	LEXINGTON BLUEGRASS AIRPORT KY US	19970218	183	44	294.1	38.04083	-84.6058	0	700	0	700
GHCND:USW00093820	LEXINGTON BLUEGRASS AIRPORT KY US	19970219	161	94	294.1	38.04083	-84.6058	0	700	0	700
GHCND:USW00093820	LEXINGTON BLUEGRASS AIRPORT KY US	19970220	222	83	294.1	38.04083	-84.6058	0	700	0	700
GHCND:USW00093820	LEXINGTON BLUEGRASS AIRPORT KY US	19970221	200	122	294.1	38.04083	-84.6058	0	700	0	700
GHCND:USW00093820	LEXINGTON BLUEGRASS AIRPORT KY US	19970222	117	-11	294.1	38.04083	-84.6058	0	700	0	700
GHCND:USW00093820	LEXINGTON BLUEGRASS AIRPORT KY US	19970223	106	-44	294.1	38.04083	-84.6058	0	700	0	700
GHCND:USW00093820	LEXINGTON BLUEGRASS AIRPORT KY US	19970224	94	-28	294.1	38.04083	-84.6058	0	700	0	700
GHCND:USW00093820	LEXINGTON BLUEGRASS AIRPORT KY US	19970225	94	-33	294.1	38.04083	-84.6058	0	700	0	700
GHCND:USW00093820	LEXINGTON BLUEGRASS AIRPORT KY US	19970226	144	33	294.1	38.04083	-84.6058	0	700	0	700
GHCND:USW00093820	LEXINGTON BLUEGRASS AIRPORT KY US	19970227	172	56	294.1	38.04083	-84.6058	0	700	0	700
GHCND:USW00093820	LEXINGTON BLUEGRASS AIRPORT KY US	19970228	189	39	294.1	38.04083	-84.6058	0	700	0	700
GHCND:USW00093820	LEXINGTON BLUEGRASS AIRPORT KY US	19970301	189	139	294.1	38.04083	-84.6058	0	700	0	700
GHCND:USW00093820	LEXINGTON BLUEGRASS AIRPORT KY US	19970302	161	50	294.1	38.04083	-84.6058	0	700	0	700
GHCND:USW00093820	LEXINGTON BLUEGRASS AIRPORT KY US	19970303	50	28	294.1	38.04083	-84.6058	0	700	0	700
GHCND:USW00093820	LEXINGTON BLUEGRASS AIRPORT KY US	19970304	122	50	294.1	38.04083	-84.6058	0	700	0	700
GHCND:USW00093820	LEXINGTON BLUEGRASS AIRPORT KY US	19970305	128	28	294.1	38.04083	-84.6058	0	700	0	700
GHCND:USW00093820	LEXINGTON BLUEGRASS AIRPORT KY US	19970306	83	-17	294.1	38.04083	-84.6058	0	700	0	700
GHCND:USW00093820	LEXINGTON BLUEGRASS AIRPORT KY US	19970307	117	-39	294.1	38.04083	-84.6058	0	700	0	700
GHCND:USW00093820	LEXINGTON BLUEGRASS AIRPORT KY US	19970308	172	72	294.1	38.04083	-84.6058	0	700	0	700
GHCND:USW00093820	LEXINGTON BLUEGRASS AIRPORT KY US	19970309	167	56	294.1	38.04083	-84.6058	0	700	0	700
GHCND:USW00093820	LEXINGTON BLUEGRASS AIRPORT KY US	19970310	122	17	294.1	38.04083	-84.6058	0	700	0	700
GHCND:USW00093820	LEXINGTON BLUEGRASS AIRPORT KY US	19970311	178	28	294.1	38.04083	-84.6058	0	700	0	700
GHCND:USW00093820	LEXINGTON BLUEGRASS AIRPORT KY US	19970312	128	11	294.1	38.04083	-84.6058	0	700	0	700
GHCND:USW00093820	LEXINGTON BLUEGRASS AIRPORT KY US	19970313	133	50	294.1	38.04083	-84.6058	0	700	0	700
GHCND:USW00093820	LEXINGTON BLUEGRASS AIRPORT KY US	19970314	150	-22	294.1	38.04083	-84.6058	0	700	0	700
GHCND:USW00093820	LEXINGTON BLUEGRASS AIRPORT KY US	19970315	17	-56	294.1	38.04083	-84.6058	0	700	0	700
GHCND:USW00093820	LEXINGTON BLUEGRASS AIRPORT KY US	19970316	44	-72	294.1	38.04083	-84.6058	0	700	0	700
GHCND:USW00093820	LEXINGTON BLUEGRASS AIRPORT KY US	19970317	89	-6	294.1	38.04083	-84.6058	0	700	0	700
GHCND:USW00093820	LEXINGTON BLUEGRASS AIRPORT KY US	19970318	117	67	294.1	38.04083	-84.6058	0	700	0	700
GHCND:USW00093820	LEXINGTON BLUEGRASS AIRPORT KY US	19970319	117	11	294.1	38.04083	-84.6058	0	700	0	700
GHCND:USW00093820	LEXINGTON BLUEGRASS AIRPORT KY US	19970320	161	17	294.1	38.04083	-84.6058	0	700	0	700
GHCND:USW00093820	LEXINGTON BLUEGRASS AIRPORT KY US	19970321	217	44	294.1	38.04083	-84.6058	0	700	0	700
GHCND:USW00093820	LEXINGTON BLUEGRASS AIRPORT KY US	19970322	161	28	294.1	38.04083	-84.6058	0	700	0	700
GHCND:USW00093820	LEXINGTON BLUEGRASS AIRPORT KY US	19970323	122	-22	294.1	38.04083	-84.6058	0	700	0	700
GHCND:USW00093820	LEXINGTON BLUEGRASS AIRPORT KY US	19970324	150	-22	294.1	38.04083	-84.6058	0	700	0	700
GHCND:USW00093820	LEXINGTON BLUEGRASS AIRPORT KY US	19970325	211	50	294.1	38.04083	-84.6058	0	700	0	700
GHCND:USW00093820	LEXINGTON BLUEGRASS AIRPORT KY US	19970326	122	33	294.1	38.04083	-84.6058	0	700	0	700
GHCND:USW00093820	LEXINGTON BLUEGRASS AIRPORT KY US	19970327	189	33	294.1	38.04083	-84.6058	0	700	0	700
GHCND:USW00093820	LEXINGTON BLUEGRASS AIRPORT KY US	19970328	178	89	294.1	38.04083	-84.6058	0	700	0	700
GHCND:USW00093820	LEXINGTON BLUEGRASS AIRPORT KY US	19970329	122	56	294.1	38.04083	-84.6058	0	700	0	700
GHCND:USW00093820	LEXINGTON BLUEGRASS AIRPORT KY US	19970330	128	22	294.1	38.04083	-84.6058	0	700	0	700
GHCND:USW00093820	LEXINGTON BLUEGRASS AIRPORT KY US	19970331	100	11	294.1	38.04083	-84.6058	0	700	0	700
GHCND:USW00093820	LEXINGTON BLUEGRASS AIRPORT KY US	19970401	133	-22	294.1	38.04083	-84.6058	0	700	0	700
GHCND:USW00093820	LEXINGTON BLUEGRASS AIRPORT KY US	19970402	183	11	294.1	38.04083	-84.6058	0	700	0	700
GHCND:USW00093820	LEXINGTON BLUEGRASS AIRPORT KY US	19970403	217	33	294.1	38.04083	-84.6058	0	700	0	700
GHCND:USW00093820	LEXINGTON BLUEGRASS AIRPORT KY US	19970404	228	83	294.1	38.04083	-84.6058	0	700	0	700
GHCND:USW00093820	LEXINGTON BLUEGRASS AIRPORT KY US	19970405	250	139	294.1	38.04083	-84.6058	0	700	0	700
GHCND:USW00093820	LEXINGTON BLUEGRASS AIRPORT KY US	19970406	233	94	294.1	38.04083	-84.6058	0	700	0	700
GHCND:USW00093820	LEXINGTON BLUEGRASS AIRPORT KY US	19970407	106	28	294.1	38.04083	-84.6058	0	700	0	700
GHCND:USW00093820	LEXINGTON BLUEGRASS AIRPORT KY US	19970408	139	-22	294.1	38.04083	-84.6058	0	700	0	700
GHCND:USW00093820	LEXINGTON BLUEGRASS AIRPORT KY US	19970409	50	-61	294.1	38.04083	-84.6058	0	700	0	700
GHCND:USW00093820	LEXINGTON BLUEGRASS AIRPORT KY US	19970410	100	-39	294.1	38.04083	-84.6058	0	700	0	700
GHCND:USW00093820	LEXINGTON BLUEGRASS AIRPORT KY US	19970411	217	17	294.1	38.04083	-84.6058	0	700	0	700
GHCND:USW00093820	LEXINGTON BLUEGRASS AIRPORT KY US	19970412	200	50	294.1	38.04083	-84.6058	0	700	0	700
GHCND:USW00093820	LEXINGTON BLUEGRASS AIRPORT KY US	19970413	50	0	294.1	38.04083	-84.6058	0	700	0	700
GHCND:USW00093820	LEXINGTON BLUEGRASS AIRPORT KY US	19970414	117	-22	294.1	38.04083	-84.6058	0	700	0	700
GHCND:USW00093820	LEXINGTON BLUEGRASS AIRPORT KY US	19970415	156	-6	294.1	38.04083	-84.6058	0	700	0	700

GHCND:USW00093820	LEXINGTON BLUEGRASS AIRPORT KY US	19970416	194	50	294.1	38.04083	-84.6058	0	700	0	700
GHCND:USW00093820	LEXINGTON BLUEGRASS AIRPORT KY US	19970417	61	6	294.1	38.04083	-84.6058	0	700	0	700
GHCND:USW00093820	LEXINGTON BLUEGRASS AIRPORT KY US	19970418	133	-28	294.1	38.04083	-84.6058	0	700	0	700
GHCND:USW00093820	LEXINGTON BLUEGRASS AIRPORT KY US	19970419	117	44	294.1	38.04083	-84.6058	0	700	0	700
GHCND:USW00093820	LEXINGTON BLUEGRASS AIRPORT KY US	19970420	161	11	294.1	38.04083	-84.6058	0	700	0	700
GHCND:USW00093820	LEXINGTON BLUEGRASS AIRPORT KY US	19970421	128	83	294.1	38.04083	-84.6058	0	700	0	700
GHCND:USW00093820	LEXINGTON BLUEGRASS AIRPORT KY US	19970422	172	39	294.1	38.04083	-84.6058	0	700	0	700
GHCND:USW00093820	LEXINGTON BLUEGRASS AIRPORT KY US	19970423	139	44	294.1	38.04083	-84.6058	0	700	0	700
GHCND:USW00093820	LEXINGTON BLUEGRASS AIRPORT KY US	19970424	156	33	294.1	38.04083	-84.6058	0	700	0	700
GHCND:USW00093820	LEXINGTON BLUEGRASS AIRPORT KY US	19970425	178	39	294.1	38.04083	-84.6058	0	700	0	700
GHCND:USW00093820	LEXINGTON BLUEGRASS AIRPORT KY US	19970426	189	50	294.1	38.04083	-84.6058	0	700	0	700
GHCND:USW00093820	LEXINGTON BLUEGRASS AIRPORT KY US	19970427	150	89	294.1	38.04083	-84.6058	0	700	0	700
GHCND:USW00093820	LEXINGTON BLUEGRASS AIRPORT KY US	19970428	133	83	294.1	38.04083	-84.6058	0	700	0	700
GHCND:USW00093820	LEXINGTON BLUEGRASS AIRPORT KY US	19970429	194	44	294.1	38.04083	-84.6058	0	700	0	700
GHCND:USW00093820	LEXINGTON BLUEGRASS AIRPORT KY US	19970430	256	78	294.1	38.04083	-84.6058	0	700	0	700
GHCND:USW00093820	LEXINGTON BLUEGRASS AIRPORT KY US	19970501	156	78	294.1	38.04083	-84.6058	0	700	0	700
GHCND:USW00093820	LEXINGTON BLUEGRASS AIRPORT KY US	19970502	244	78	294.1	38.04083	-84.6058	0	700	0	700
GHCND:USW00093820	LEXINGTON BLUEGRASS AIRPORT KY US	19970503	172	72	294.1	38.04083	-84.6058	0	700	0	700
GHCND:USW00093820	LEXINGTON BLUEGRASS AIRPORT KY US	19970504	178	50	294.1	38.04083	-84.6058	0	700	0	700
GHCND:USW00093820	LEXINGTON BLUEGRASS AIRPORT KY US	19970505	206	61	294.1	38.04083	-84.6058	0	700	0	700
GHCND:USW00093820	LEXINGTON BLUEGRASS AIRPORT KY US	19970506	189	100	294.1	38.04083	-84.6058	0	700	0	700
GHCND:USW00093820	LEXINGTON BLUEGRASS AIRPORT KY US	19970507	211	61	294.1	38.04083	-84.6058	0	700	0	700
GHCND:USW00093820	LEXINGTON BLUEGRASS AIRPORT KY US	19970508	183	111	294.1	38.04083	-84.6058	0	700	0	700
GHCND:USW00093820	LEXINGTON BLUEGRASS AIRPORT KY US	19970509	150	72	294.1	38.04083	-84.6058	0	700	0	700
GHCND:USW00093820	LEXINGTON BLUEGRASS AIRPORT KY US	19970510	161	50	294.1	38.04083	-84.6058	0	700	0	700
GHCND:USW00093820	LEXINGTON BLUEGRASS AIRPORT KY US	19970511	206	22	294.1	38.04083	-84.6058	0	700	0	700
GHCND:USW00093820	LEXINGTON BLUEGRASS AIRPORT KY US	19970512	144	94	294.1	38.04083	-84.6058	0	700	0	700
GHCND:USW00093820	LEXINGTON BLUEGRASS AIRPORT KY US	19970513	161	50	294.1	38.04083	-84.6058	0	700	0	700
GHCND:USW00093820	LEXINGTON BLUEGRASS AIRPORT KY US	19970514	217	78	294.1	38.04083	-84.6058	0	700	0	700
GHCND:USW00093820	LEXINGTON BLUEGRASS AIRPORT KY US	19970515	161	50	294.1	38.04083	-84.6058	0	700	0	700
GHCND:USW00093820	LEXINGTON BLUEGRASS AIRPORT KY US	19970516	156	6	294.1	38.04083	-84.6058	0	700	0	700
GHCND:USW00093820	LEXINGTON BLUEGRASS AIRPORT KY US	19970517	228	89	294.1	38.04083	-84.6058	0	700	0	700
GHCND:USW00093820	LEXINGTON BLUEGRASS AIRPORT KY US	19970518	289	161	294.1	38.04083	-84.6058	0	700	0	700
GHCND:USW00093820	LEXINGTON BLUEGRASS AIRPORT KY US	19970519	278	172	294.1	38.04083	-84.6058	0	700	0	700
GHCND:USW00093820	LEXINGTON BLUEGRASS AIRPORT KY US	19970520	189	100	294.1	38.04083	-84.6058	0	700	0	700
GHCND:USW00093820	LEXINGTON BLUEGRASS AIRPORT KY US	19970521	172	72	294.1	38.04083	-84.6058	0	700	0	700
GHCND:USW00093820	LEXINGTON BLUEGRASS AIRPORT KY US	19970522	194	33	294.1	38.04083	-84.6058	0	700	0	700
GHCND:USW00093820	LEXINGTON BLUEGRASS AIRPORT KY US	19970523	228	83	294.1	38.04083	-84.6058	0	700	0	700
GHCND:USW00093820	LEXINGTON BLUEGRASS AIRPORT KY US	19970524	256	139	294.1	38.04083	-84.6058	0	700	0	700
GHCND:USW00093820	LEXINGTON BLUEGRASS AIRPORT KY US	19970525	244	178	294.1	38.04083	-84.6058	0	700	0	700
GHCND:USW00093820	LEXINGTON BLUEGRASS AIRPORT KY US	19970526	178	128	294.1	38.04083	-84.6058	0	700	0	700
GHCND:USW00093820	LEXINGTON BLUEGRASS AIRPORT KY US	19970527	194	122	294.1	38.04083	-84.6058	0	700	0	700
GHCND:USW00093820	LEXINGTON BLUEGRASS AIRPORT KY US	19970528	150	128	294.1	38.04083	-84.6058	0	700	0	700
GHCND:USW00093820	LEXINGTON BLUEGRASS AIRPORT KY US	19970529	172	128	294.1	38.04083	-84.6058	0	700	0	700
GHCND:USW00093820	LEXINGTON BLUEGRASS AIRPORT KY US	19970530	239	122	294.1	38.04083	-84.6058	0	700	0	700
GHCND:USW00093820	LEXINGTON BLUEGRASS AIRPORT KY US	19970531	189	172	294.1	38.04083	-84.6058	0	700	0	700
GHCND:USW00093820	LEXINGTON BLUEGRASS AIRPORT KY US	19970601	211	133	294.1	38.04083	-84.6058	0	700	0	700
GHCND:USW00093820	LEXINGTON BLUEGRASS AIRPORT KY US	19970602	261	111	294.1	38.04083	-84.6058	0	700	0	700
GHCND:USW00093820	LEXINGTON BLUEGRASS AIRPORT KY US	19970603	222	139	294.1	38.04083	-84.6058	0	700	0	700
GHCND:USW00093820	LEXINGTON BLUEGRASS AIRPORT KY US	19970604	183	117	294.1	38.04083	-84.6058	0	700	0	700
GHCND:USW00093820	LEXINGTON BLUEGRASS AIRPORT KY US	19970605	194	117	294.1	38.04083	-84.6058	0	700	0	700
GHCND:USW00093820	LEXINGTON BLUEGRASS AIRPORT KY US	19970606	194	139	294.1	38.04083	-84.6058	0	700	0	700
GHCND:USW00093820	LEXINGTON BLUEGRASS AIRPORT KY US	19970607	172	128	294.1	38.04083	-84.6058	0	700	0	700
GHCND:USW00093820	LEXINGTON BLUEGRASS AIRPORT KY US	19970608	178	144	294.1	38.04083	-84.6058	0	700	0	700
GHCND:USW00093820	LEXINGTON BLUEGRASS AIRPORT KY US	19970609	178	139	294.1	38.04083	-84.6058	0	700	0	700
GHCND:USW00093820	LEXINGTON BLUEGRASS AIRPORT KY US	19970610	239	122	294.1	38.04083	-84.6058	0	700	0	700
GHCND:USW00093820	LEXINGTON BLUEGRASS AIRPORT KY US	19970611	217	172	294.1	38.04083	-84.6058	0	700	0	700
GHCND:USW00093820	LEXINGTON BLUEGRASS AIRPORT KY US	19970612	256	178	294.1	38.04083	-84.6058	0	700	0	700
GHCND:USW00093820	LEXINGTON BLUEGRASS AIRPORT KY US	19970613	267	178	294.1	38.04083	-84.6058	0	700	0	700
GHCND:USW00093820	LEXINGTON BLUEGRASS AIRPORT KY US	19970614	239	161	294.1	38.04083	-84.6058	0	700	0	700
GHCND:USW00093820	LEXINGTON BLUEGRASS AIRPORT KY US	19970615	250	100	294.1	38.04083	-84.6058	0	700	0	700
GHCND:USW00093820	LEXINGTON BLUEGRASS AIRPORT KY US	19970616	256	183	294.1	38.04083	-84.6058	0	700	0	700
GHCND:USW00093820	LEXINGTON BLUEGRASS AIRPORT KY US	19970617	250	183	294.1	38.04083	-84.6058	0	700	0	700
GHCND:USW00093820	LEXINGTON BLUEGRASS AIRPORT KY US	19970618	233	172	294.1	38.04083	-84.6058	0	700	0	700
GHCND:USW00093820	LEXINGTON BLUEGRASS AIRPORT KY US	19970619	289	167	294.1	38.04083	-84.6058	0	700	0	700
GHCND:USW00093820	LEXINGTON BLUEGRASS AIRPORT KY US	19970620	294	189	294.1	38.04083	-84.6058	0	700	0	700
GHCND:USW00093820	LEXINGTON BLUEGRASS AIRPORT KY US	19970621	300	194	294.1	38.04083	-84.6058	0	700	0	700
GHCND:USW00093820	LEXINGTON BLUEGRASS AIRPORT KY US	19970622	289	194	294.1	38.04083	-84.6058	0	700	0	700
GHCND:USW00093820	LEXINGTON BLUEGRASS AIRPORT KY US	19970623	306	189	294.1	38.04083	-84.6058	0	700	0	700
GHCND:USW00093820	LEXINGTON BLUEGRASS AIRPORT KY US	19970624	317	194	294.1	38.04083	-84.6058	0	700	0	700
GHCND:USW00093820	LEXINGTON BLUEGRASS AIRPORT KY US	19970625	311	228	294.1	38.04083	-84.6058	0	700	0	700
GHCND:USW00093820	LEXINGTON BLUEGRASS AIRPORT KY US	19970626	283	200	294.1	38.04083	-84.6058	0	700	0	700
GHCND:USW00093820	LEXINGTON BLUEGRASS AIRPORT KY US	19970627	283	167	294.1	38.04083	-84.6058	0	700	0	700
GHCND:USW00093820	LEXINGTON BLUEGRASS AIRPORT KY US	19970628	300	161	294.1	38.04083	-84.6058	0	700	0	700
GHCND:USW00093820	LEXINGTON BLUEGRASS AIRPORT KY US	19970629	261	206	294.1	38.04083	-84.6058	0	700	0	700
GHCND:USW00093820	LEXINGTON BLUEGRASS AIRPORT KY US	19970630	278	200	294.1	38.04083	-84.6058	0	700	0	700
GHCND:USW00093820	LEXINGTON BLUEGRASS AIRPORT KY US	19970701	289	200	294.1	38.04083	-84.6058	0	700	0	700
GHCND:USW00093820	LEXINGTON BLUEGRASS AIRPORT KY US	19970702	322	211	294.1	38.04083	-84.6058	0	700	0	700
GHCND:USW00093820	LEXINGTON BLUEGRASS AIRPORT KY US	19970703	289	200	294.1	38.04083	-84.6058	0	700	0	700
GHCND:USW00093820	LEXINGTON BLUEGRASS AIRPORT KY US	19970704	244	167	294.1	38.04083	-84.6058	0	700	0	700
GHCND:USW00093820	LEXINGTON BLUEGRASS AIRPORT KY US	19970705	222	128	294.1	38.04083	-84.6058	0	700	0	700
GHCND:USW00093820	LEXINGTON BLUEGRASS AIRPORT KY US	19970706	261	117	294.1	38.04083	-84.6058	0	700	0	700
GHCND:USW00093820	LEXINGTON BLUEGRASS AIRPORT KY US	19970707	289	144	294.1	38.04083	-84.6058	0	700	0	700
GHCND:USW00093820	LEXINGTON BLUEGRASS AIRPORT KY US	19970708	300	172	294.1	38.04083	-84.6058	0	700	0	700
GHCND:USW00093820	LEXINGTON BLUEGRASS AIRPORT KY US	19970709	294	178	294.1	38.04083	-84.6058	0	700	0	700
GHCND:USW00093820	LEXINGTON BLUEGRASS AIRPORT KY US	19970710	256	144	294.1	38.04083	-84.6058	0	700	0	700
GHCND:USW00093820	LEXINGTON BLUEGRASS AIRPORT KY US	19970711	294	122	294.1	38.04083	-84.6058	0	700	0	700
GHCND:USW00093820	LEXINGTON BLUEGRASS AIRPORT KY US	19970712	311	178	294.1	38.04083	-84.6058	0	700	0	700
GHCND:USW00093820	LEXINGTON BLUEGRASS AIRPORT KY US	19970713	322	194	294.1	38.04083	-84.6058	0	700	0	700
GHCND:USW00093820	LEXINGTON BLUEGRASS AIRPORT KY US	19970714	328	189	294.1	38.04083	-84.6058	0	700	0	700
GHCND:USW00093820	LEXINGTON BLUEGRASS AIRPORT KY US	19970715	322	183	294.1	38.04083	-84.6058	0	700	0	700
GHCND:USW00093820	LEXINGTON BLUEGRASS AIRPORT KY US	19970716	322	172	294.1	38.04083	-84.6058	0	700	0	700
GHCND:USW00093820	LEXINGTON BLUEGRASS AIRPORT KY US	19970717	339	194	294.1	38.04083	-84.6058	0	700	0	700
GHCND:USW00093820	LEXINGTON BLUEGRASS AIRPORT KY US	19970718	339	206	294.1	38.04083	-84.6058	0	700	0	700
GHCND:USW00093820	LEXINGTON BLUEGRASS AIRPORT KY US	19970719	333	217	294.1	38.04083	-84.6058	0	700	0	700
GHCND:USW00093820	LEXINGTON BLUEGRASS AIRPORT KY US	19970720	333	194	294.1	38.04083	-84.6058	0	700	0	700
GHCND:USW00093820	LEXINGTON BLUEGRASS AIRPORT KY US	19970721	350	222	294.1	38.04083	-84.6058	0	700	0	700
GHCND:USW00093820	LEXINGTON BLUEGRASS AIRPORT KY US	19970722	317	211	294.1	38.04083	-84.6058	0	700	0	700
GHCND:USW00093820	LEXINGTON BLUEGRASS AIRPORT KY US	19970723	294	211	294.1	38.04083	-84.6058	0	700	0	700
GHCND:USW00093820	LEXINGTON BLUEGRASS AIRPORT KY US	19970724	289	200	294.1	38.04083	-84.6058	0	700	0	700
GHCND:USW00093820	LEXINGTON BLUEGRASS AIRPORT KY US	19970725	317	200	294.1	38.04083	-84.6058	0	700	0	700
GHCND:USW00093820	LEXINGTON BLUEGRASS AIRPORT KY US	19970726	333	200	294.1	38.04083	-84.6058	0	700	0	700
GHCND:USW00093820	LEXINGTON BLUEGRASS AIRPORT KY US	19970727	356	233	294.1	38.04083	-84.6058	0	700	0	700
GHCND:USW00093820	LEXINGTON BLUEGRASS AIRPORT KY US	19970728	350	222	294.1	38.04083	-84.6058	0	700	0	700
GHCND:USW00093820	LEXINGTON BLUEGRASS AIRPORT KY US	19970729	294	206	294.1	38.04083	-84.6058	0	700	0	700
GHCND:USW00093820	LEXINGTON BLUEGRASS AIRPORT KY US	19970730	272	167	294.1	38.04083	-84.6058	0	700	0	700
GHCND:USW00093820	LEXINGTON BLUEGRASS AIRPORT KY US	19970731	278	150	294.1	38.04083	-84.6058	0	700	0	700
GHCND:USW00093820	LEXINGTON BLUEGRASS AIRPORT KY US	19970801	294	133	294.1	38.04083	-84.6058	0	700	0	700
GHCND:USW00093820	LEXINGTON BLUEGRASS AIRPORT KY US	19970802	306	167	294.1	38.04083	-84.6058	0	700	0	700
GHCND:USW00093820	LEXINGTON BLUEGRASS AIRPORT KY US	19970803	317	200	294.1	38.04083	-84.6058	0	700	0	700
GHCND:USW00093820	LEXINGTON BLUEGRASS AIRPORT KY US	19970804	322	211	294.1	38.04083	-84.6058	0	700	0	700
GHCND:USW00093820	LEXINGTON BLUEGRASS AIRPORT KY US	19970805	267	172	294.1	38.04083	-84.6058	0	700	0	700
GHCND:USW00093820	LEXINGTON BLUEGRASS AIRPORT KY US	19970806	250	133	294.1	38.04083	-84.6058	0	700	0	700
GHCND:USW00093820	LEXINGTON BLUEGRASS AIRPORT KY US	19970807	272	122	294.1	38.04083	-84.6058	0	700	0	700
GHCND:USW00093820	LEXINGTON BLUEGRASS AIRPORT KY US	19970808	283	139	294.1	38.04083	-84.6058	0	700	0	700
GHCND:USW00093820	LEXINGTON BLUEGRASS AIRPORT KY US	19970809	233	178	294.1	38.04083	-84.6058	0	700	0	700
GHCND:USW00093820	LEXINGTON BLUEGRASS AIRPORT KY US	19970810	267	178	294.1	38.04083	-84.6058	0	700	0	700
GHCND:USW00093820	LEXINGTON BLUEGRASS AIRPORT KY US	19970811	317	189	294.1	38.04083	-84.6058	0	700	0	700
GHCND:USW00093820	LEXINGTON BLUEGRASS AIRPORT KY US	19970812	306	211	294.1	38.04083	-84.6058	0	700	0	700
GHCND:USW00093820	LEXINGTON BLUEGRASS AIRPORT KY US	19970813	278	211	294.1	38.04083	-84.6058	0	700	0	700
GHCND:USW00093820	LEXINGTON BLUEGRASS AIRPORT KY US	19970814	283	189	294.1	38.04083	-84.6058	0	700	0	700
GHCND:USW00093820	LEXINGTON BLUEGRASS AIRPORT KY US	19970815	306	222	294.1	38.04083	-84.6058	0	700	0	700
GHCND:USW00093820	LEXINGTON BLUEGRASS AIRPORT KY US	19970816	328	244	294.1	38.04083	-84.6058	0	700	0	700
GHCND:USW00093820	LEXINGTON BLUEGRASS AIRPORT KY US	19970817	322	206	294.1	38.04083	-84.6058	0	700	0	700

GHCND:USW00093820	LEXINGTON BLUEGRASS AIRPORT KY US	19970818	278	189	294.1	38.04083	-84.6058	0	700	0	700
GHCND:USW00093820	LEXINGTON BLUEGRASS AIRPORT KY US	19970819	267	189	294.1	38.04083	-84.6058	0	700	0	700
GHCND:USW00093820	LEXINGTON BLUEGRASS AIRPORT KY US	19970820	233	178	294.1	38.04083	-84.6058	0	700	0	700
GHCND:USW00093820	LEXINGTON BLUEGRASS AIRPORT KY US	19970821	244	150	294.1	38.04083	-84.6058	0	700	0	700
GHCND:USW00093820	LEXINGTON BLUEGRASS AIRPORT KY US	19970822	233	122	294.1	38.04083	-84.6058	0	700	0	700
GHCND:USW00093820	LEXINGTON BLUEGRASS AIRPORT KY US	19970823	239	106	294.1	38.04083	-84.6058	0	700	0	700
GHCND:USW00093820	LEXINGTON BLUEGRASS AIRPORT KY US	19970824	256	117	294.1	38.04083	-84.6058	0	700	0	700
GHCND:USW00093820	LEXINGTON BLUEGRASS AIRPORT KY US	19970825	239	167	294.1	38.04083	-84.6058	0	700	0	700
GHCND:USW00093820	LEXINGTON BLUEGRASS AIRPORT KY US	19970826	283	178	294.1	38.04083	-84.6058	0	700	0	700
GHCND:USW00093820	LEXINGTON BLUEGRASS AIRPORT KY US	19970827	300	189	294.1	38.04083	-84.6058	0	700	0	700
GHCND:USW00093820	LEXINGTON BLUEGRASS AIRPORT KY US	19970828	311	200	294.1	38.04083	-84.6058	0	700	0	700
GHCND:USW00093820	LEXINGTON BLUEGRASS AIRPORT KY US	19970829	261	172	294.1	38.04083	-84.6058	0	700	0	700
GHCND:USW00093820	LEXINGTON BLUEGRASS AIRPORT KY US	19970830	267	133	294.1	38.04083	-84.6058	0	700	0	700
GHCND:USW00093820	LEXINGTON BLUEGRASS AIRPORT KY US	19970831	289	161	294.1	38.04083	-84.6058	0	700	0	700
GHCND:USW00093820	LEXINGTON BLUEGRASS AIRPORT KY US	19970901	322	183	294.1	38.04083	-84.6058	0	700	0	700
GHCND:USW00093820	LEXINGTON BLUEGRASS AIRPORT KY US	19970902	333	178	294.1	38.04083	-84.6058	0	700	0	700
GHCND:USW00093820	LEXINGTON BLUEGRASS AIRPORT KY US	19970903	239	122	294.1	38.04083	-84.6058	0	700	0	700
GHCND:USW00093820	LEXINGTON BLUEGRASS AIRPORT KY US	19970904	217	72	294.1	38.04083	-84.6058	0	700	0	700
GHCND:USW00093820	LEXINGTON BLUEGRASS AIRPORT KY US	19970905	261	72	294.1	38.04083	-84.6058	0	700	0	700
GHCND:USW00093820	LEXINGTON BLUEGRASS AIRPORT KY US	19970906	283	128	294.1	38.04083	-84.6058	0	700	0	700
GHCND:USW00093820	LEXINGTON BLUEGRASS AIRPORT KY US	19970907	300	161	294.1	38.04083	-84.6058	0	700	0	700
GHCND:USW00093820	LEXINGTON BLUEGRASS AIRPORT KY US	19970908	283	172	294.1	38.04083	-84.6058	0	700	0	700
GHCND:USW00093820	LEXINGTON BLUEGRASS AIRPORT KY US	19970909	228	178	294.1	38.04083	-84.6058	0	700	0	700
GHCND:USW00093820	LEXINGTON BLUEGRASS AIRPORT KY US	19970910	244	150	294.1	38.04083	-84.6058	0	700	0	700
GHCND:USW00093820	LEXINGTON BLUEGRASS AIRPORT KY US	19970911	217	117	294.1	38.04083	-84.6058	0	700	0	700
GHCND:USW00093820	LEXINGTON BLUEGRASS AIRPORT KY US	19970912	233	106	294.1	38.04083	-84.6058	0	700	0	700
GHCND:USW00093820	LEXINGTON BLUEGRASS AIRPORT KY US	19970913	250	100	294.1	38.04083	-84.6058	0	700	0	700
GHCND:USW00093820	LEXINGTON BLUEGRASS AIRPORT KY US	19970914	256	122	294.1	38.04083	-84.6058	0	700	0	700
GHCND:USW00093820	LEXINGTON BLUEGRASS AIRPORT KY US	19970915	267	139	294.1	38.04083	-84.6058	0	700	0	700
GHCND:USW00093820	LEXINGTON BLUEGRASS AIRPORT KY US	19970916	283	150	294.1	38.04083	-84.6058	0	700	0	700
GHCND:USW00093820	LEXINGTON BLUEGRASS AIRPORT KY US	19970917	256	183	294.1	38.04083	-84.6058	0	700	0	700
GHCND:USW00093820	LEXINGTON BLUEGRASS AIRPORT KY US	19970918	278	156	294.1	38.04083	-84.6058	0	700	0	700
GHCND:USW00093820	LEXINGTON BLUEGRASS AIRPORT KY US	19970919	317	144	294.1	38.04083	-84.6058	0	700	0	700
GHCND:USW00093820	LEXINGTON BLUEGRASS AIRPORT KY US	19970920	261	144	294.1	38.04083	-84.6058	0	700	0	700
GHCND:USW00093820	LEXINGTON BLUEGRASS AIRPORT KY US	19970921	200	106	294.1	38.04083	-84.6058	0	700	0	700
GHCND:USW00093820	LEXINGTON BLUEGRASS AIRPORT KY US	19970922	222	83	294.1	38.04083	-84.6058	0	700	0	700
GHCND:USW00093820	LEXINGTON BLUEGRASS AIRPORT KY US	19970923	194	128	294.1	38.04083	-84.6058	0	700	0	700
GHCND:USW00093820	LEXINGTON BLUEGRASS AIRPORT KY US	19970924	183	128	294.1	38.04083	-84.6058	0	700	0	700
GHCND:USW00093820	LEXINGTON BLUEGRASS AIRPORT KY US	19970925	233	117	294.1	38.04083	-84.6058	0	700	0	700
GHCND:USW00093820	LEXINGTON BLUEGRASS AIRPORT KY US	19970926	244	94	294.1	38.04083	-84.6058	0	700	0	700
GHCND:USW00093820	LEXINGTON BLUEGRASS AIRPORT KY US	19970927	250	111	294.1	38.04083	-84.6058	0	700	0	700
GHCND:USW00093820	LEXINGTON BLUEGRASS AIRPORT KY US	19970928	272	122	294.1	38.04083	-84.6058	0	700	0	700
GHCND:USW00093820	LEXINGTON BLUEGRASS AIRPORT KY US	19970929	250	100	294.1	38.04083	-84.6058	0	700	0	700
GHCND:USW00093820	LEXINGTON BLUEGRASS AIRPORT KY US	19970930	233	133	294.1	38.04083	-84.6058	0	700	0	700
GHCND:USW00093820	LEXINGTON BLUEGRASS AIRPORT KY US	19971001	194	72	294.1	38.04083	-84.6058	0	700	0	700
GHCND:USW00093820	LEXINGTON BLUEGRASS AIRPORT KY US	19971002	211	44	294.1	38.04083	-84.6058	0	700	0	700
GHCND:USW00093820	LEXINGTON BLUEGRASS AIRPORT KY US	19971003	261	94	294.1	38.04083	-84.6058	0	700	0	700
GHCND:USW00093820	LEXINGTON BLUEGRASS AIRPORT KY US	19971004	278	144	294.1	38.04083	-84.6058	0	700	0	700
GHCND:USW00093820	LEXINGTON BLUEGRASS AIRPORT KY US	19971005	278	161	294.1	38.04083	-84.6058	0	700	0	700
GHCND:USW00093820	LEXINGTON BLUEGRASS AIRPORT KY US	19971006	278	139	294.1	38.04083	-84.6058	0	700	0	700
GHCND:USW00093820	LEXINGTON BLUEGRASS AIRPORT KY US	19971007	283	150	294.1	38.04083	-84.6058	0	700	0	700
GHCND:USW00093820	LEXINGTON BLUEGRASS AIRPORT KY US	19971008	289	150	294.1	38.04083	-84.6058	0	700	0	700
GHCND:USW00093820	LEXINGTON BLUEGRASS AIRPORT KY US	19971009	278	178	294.1	38.04083	-84.6058	0	700	0	700
GHCND:USW00093820	LEXINGTON BLUEGRASS AIRPORT KY US	19971010	250	172	294.1	38.04083	-84.6058	0	700	0	700
GHCND:USW00093820	LEXINGTON BLUEGRASS AIRPORT KY US	19971011	267	111	294.1	38.04083	-84.6058	0	700	0	700
GHCND:USW00093820	LEXINGTON BLUEGRASS AIRPORT KY US	19971012	283	139	294.1	38.04083	-84.6058	0	700	0	700
GHCND:USW00093820	LEXINGTON BLUEGRASS AIRPORT KY US	19971013	272	117	294.1	38.04083	-84.6058	0	700	0	700
GHCND:USW00093820	LEXINGTON BLUEGRASS AIRPORT KY US	19971014	161	50	294.1	38.04083	-84.6058	0	700	0	700
GHCND:USW00093820	LEXINGTON BLUEGRASS AIRPORT KY US	19971015	156	33	294.1	38.04083	-84.6058	0	700	0	700
GHCND:USW00093820	LEXINGTON BLUEGRASS AIRPORT KY US	19971016	150	33	294.1	38.04083	-84.6058	0	700	0	700
GHCND:USW00093820	LEXINGTON BLUEGRASS AIRPORT KY US	19971017	144	50	294.1	38.04083	-84.6058	0	700	0	700
GHCND:USW00093820	LEXINGTON BLUEGRASS AIRPORT KY US	19971018	161	11	294.1	38.04083	-84.6058	0	700	0	700
GHCND:USW00093820	LEXINGTON BLUEGRASS AIRPORT KY US	19971019	189	28	294.1	38.04083	-84.6058	0	700	0	700
GHCND:USW00093820	LEXINGTON BLUEGRASS AIRPORT KY US	19971020	172	56	294.1	38.04083	-84.6058	0	700	0	700
GHCND:USW00093820	LEXINGTON BLUEGRASS AIRPORT KY US	19971021	161	33	294.1	38.04083	-84.6058	0	700	0	700
GHCND:USW00093820	LEXINGTON BLUEGRASS AIRPORT KY US	19971022	100	-28	294.1	38.04083	-84.6058	0	700	0	700
GHCND:USW00093820	LEXINGTON BLUEGRASS AIRPORT KY US	19971023	117	-33	294.1	38.04083	-84.6058	0	700	0	700
GHCND:USW00093820	LEXINGTON BLUEGRASS AIRPORT KY US	19971024	122	56	294.1	38.04083	-84.6058	0	700	0	700
GHCND:USW00093820	LEXINGTON BLUEGRASS AIRPORT KY US	19971025	122	89	294.1	38.04083	-84.6058	0	700	0	700
GHCND:USW00093820	LEXINGTON BLUEGRASS AIRPORT KY US	19971026	183	61	294.1	38.04083	-84.6058	0	700	0	700
GHCND:USW00093820	LEXINGTON BLUEGRASS AIRPORT KY US	19971027	61	11	294.1	38.04083	-84.6058	0	700	0	700
GHCND:USW00093820	LEXINGTON BLUEGRASS AIRPORT KY US	19971028	94	-22	294.1	38.04083	-84.6058	0	700	0	700
GHCND:USW00093820	LEXINGTON BLUEGRASS AIRPORT KY US	19971029	156	17	294.1	38.04083	-84.6058	0	700	0	700
GHCND:USW00093820	LEXINGTON BLUEGRASS AIRPORT KY US	19971030	183	33	294.1	38.04083	-84.6058	0	700	0	700
GHCND:USW00093820	LEXINGTON BLUEGRASS AIRPORT KY US	19971031	206	72	294.1	38.04083	-84.6058	0	700	0	700
GHCND:USW00093820	LEXINGTON BLUEGRASS AIRPORT KY US	19971101	156	72	294.1	38.04083	-84.6058	0	700	0	700
GHCND:USW00093820	LEXINGTON BLUEGRASS AIRPORT KY US	19971102	94	28	294.1	38.04083	-84.6058	0	700	0	700
GHCND:USW00093820	LEXINGTON BLUEGRASS AIRPORT KY US	19971103	67	11	294.1	38.04083	-84.6058	0	700	0	700
GHCND:USW00093820	LEXINGTON BLUEGRASS AIRPORT KY US	19971104	44	11	294.1	38.04083	-84.6058	0	700	0	700
GHCND:USW00093820	LEXINGTON BLUEGRASS AIRPORT KY US	19971105	128	6	294.1	38.04083	-84.6058	0	700	0	700
GHCND:USW00093820	LEXINGTON BLUEGRASS AIRPORT KY US	19971106	94	61	294.1	38.04083	-84.6058	0	700	0	700
GHCND:USW00093820	LEXINGTON BLUEGRASS AIRPORT KY US	19971107	111	56	294.1	38.04083	-84.6058	0	700	0	700
GHCND:USW00093820	LEXINGTON BLUEGRASS AIRPORT KY US	19971108	78	56	294.1	38.04083	-84.6058	0	700	0	700
GHCND:USW00093820	LEXINGTON BLUEGRASS AIRPORT KY US	19971109	122	22	294.1	38.04083	-84.6058	0	700	0	700
GHCND:USW00093820	LEXINGTON BLUEGRASS AIRPORT KY US	19971110	67	11	294.1	38.04083	-84.6058	0	700	0	700
GHCND:USW00093820	LEXINGTON BLUEGRASS AIRPORT KY US	19971111	72	22	294.1	38.04083	-84.6058	0	700	0	700
GHCND:USW00093820	LEXINGTON BLUEGRASS AIRPORT KY US	19971112	33	-11	294.1	38.04083	-84.6058	0	700	0	700
GHCND:USW00093820	LEXINGTON BLUEGRASS AIRPORT KY US	19971113	44	-6	294.1	38.04083	-84.6058	0	700	0	700
GHCND:USW00093820	LEXINGTON BLUEGRASS AIRPORT KY US	19971114	28	11	294.1	38.04083	-84.6058	0	700	0	700
GHCND:USW00093820	LEXINGTON BLUEGRASS AIRPORT KY US	19971115	33	-22	294.1	38.04083	-84.6058	0	700	0	700
GHCND:USW00093820	LEXINGTON BLUEGRASS AIRPORT KY US	19971116	17	-50	294.1	38.04083	-84.6058	0	700	0	700
GHCND:USW00093820	LEXINGTON BLUEGRASS AIRPORT KY US	19971117	22	-78	294.1	38.04083	-84.6058	0	700	0	700
GHCND:USW00093820	LEXINGTON BLUEGRASS AIRPORT KY US	19971118	83	-61	294.1	38.04083	-84.6058	0	700	0	700
GHCND:USW00093820	LEXINGTON BLUEGRASS AIRPORT KY US	19971119	122	-6	294.1	38.04083	-84.6058	0	700	0	700
GHCND:USW00093820	LEXINGTON BLUEGRASS AIRPORT KY US	19971120	128	6	294.1	38.04083	-84.6058	0	700	0	700
GHCND:USW00093820	LEXINGTON BLUEGRASS AIRPORT KY US	19971121	94	72	294.1	38.04083	-84.6058	0	700	0	700
GHCND:USW00093820	LEXINGTON BLUEGRASS AIRPORT KY US	19971122	94	44	294.1	38.04083	-84.6058	0	700	0	700
GHCND:USW00093820	LEXINGTON BLUEGRASS AIRPORT KY US	19971123	67	-22	294.1	38.04083	-84.6058	0	700	0	700
GHCND:USW00093820	LEXINGTON BLUEGRASS AIRPORT KY US	19971124	56	-33	294.1	38.04083	-84.6058	0	700	0	700
GHCND:USW00093820	LEXINGTON BLUEGRASS AIRPORT KY US	19971125	139	-33	294.1	38.04083	-84.6058	0	700	0	700
GHCND:USW00093820	LEXINGTON BLUEGRASS AIRPORT KY US	19971126	139	44	294.1	38.04083	-84.6058	0	700	0	700
GHCND:USW00093820	LEXINGTON BLUEGRASS AIRPORT KY US	19971127	122	-39	294.1	38.04083	-84.6058	0	700	0	700
GHCND:USW00093820	LEXINGTON BLUEGRASS AIRPORT KY US	19971128	189	89	294.1	38.04083	-84.6058	0	700	0	700
GHCND:USW00093820	LEXINGTON BLUEGRASS AIRPORT KY US	19971129	156	111	294.1	38.04083	-84.6058	0	700	0	700
GHCND:USW00093820	LEXINGTON BLUEGRASS AIRPORT KY US	19971130	150	72	294.1	38.04083	-84.6058	0	700	0	700
GHCND:USW00093820	LEXINGTON BLUEGRASS AIRPORT KY US	19971201	72	22	294.1	38.04083	-84.6058	0	700	0	700
GHCND:USW00093820	LEXINGTON BLUEGRASS AIRPORT KY US	19971202	83	-11	294.1	38.04083	-84.6058	0	700	0	700
GHCND:USW00093820	LEXINGTON BLUEGRASS AIRPORT KY US	19971203	133	61	294.1	38.04083	-84.6058	0	700	0	700
GHCND:USW00093820	LEXINGTON BLUEGRASS AIRPORT KY US	19971204	100	6	294.1	38.04083	-84.6058	0	700	0	700
GHCND:USW00093820	LEXINGTON BLUEGRASS AIRPORT KY US	19971205	11	-56	294.1	38.04083	-84.6058	0	700	0	700
GHCND:USW00093820	LEXINGTON BLUEGRASS AIRPORT KY US	19971206	-39	-72	294.1	38.04083	-84.6058	0	700	0	700
GHCND:USW00093820	LEXINGTON BLUEGRASS AIRPORT KY US	19971207	-11	-39	294.1	38.04083	-84.6058	0	700	0	700
GHCND:USW00093820	LEXINGTON BLUEGRASS AIRPORT KY US	19971208	6	-61	294.1	38.04083	-84.6058	0	700	0	700
GHCND:USW00093820	LEXINGTON BLUEGRASS AIRPORT KY US	19971209	61	0	294.1	38.04083	-84.6058	0	700	0	700
GHCND:USW00093820	LEXINGTON BLUEGRASS AIRPORT KY US	19971210	94	17	294.1	38.04083	-84.6058	0	700	0	700
GHCND:USW00093820	LEXINGTON BLUEGRASS AIRPORT KY US	19971211	22	6	294.1	38.04083	-84.6058	0	700	0	700
GHCND:USW00093820	LEXINGTON BLUEGRASS AIRPORT KY US	19971212	28	-11	294.1	38.04083	-84.6058	0	700	0	700
GHCND:USW00093820	LEXINGTON BLUEGRASS AIRPORT KY US	19971213	22	-44	294.1	38.04083	-84.6058	0	700	0	700
GHCND:USW00093820	LEXINGTON BLUEGRASS AIRPORT KY US	19971214	28	-50	294.1	38.04083	-84.6058	0	700	0	700
GHCND:USW00093820	LEXINGTON BLUEGRASS AIRPORT KY US	19971215	78	-78	294.1	38.04083	-84.6058	0	700	0	700
GHCND:USW00093820	LEXINGTON BLUEGRASS AIRPORT KY US	19971216	106	-50	294.1	38.04083	-84.6058	0	700	0	700
GHCND:USW00093820	LEXINGTON BLUEGRASS AIRPORT KY US	19971217	106	-11	294.1	38.04083	-84.6058	0	700	0	700
GHCND:USW00093820	LEXINGTON BLUEGRASS AIRPORT KY US	19971218	117	-50	294.1	38.04083	-84.6058	0	700	0	700
GHCND:USW00093820	LEXINGTON BLUEGRASS AIRPORT KY US	19971219	139	6	294.1	38.04083	-84.6058	0	700	0	700

GHCND:USW00093820	LEXINGTON BLUEGRASS AIRPORT KY US	19971220	122	17	294.1	38.04083	-84.6058	0	700	0	700
GHCND:USW00093820	LEXINGTON BLUEGRASS AIRPORT KY US	19971221	67	0	294.1	38.04083	-84.6058	0	700	0	700
GHCND:USW00093820	LEXINGTON BLUEGRASS AIRPORT KY US	19971222	122	44	294.1	38.04083	-84.6058	0	700	0	700
GHCND:USW00093820	LEXINGTON BLUEGRASS AIRPORT KY US	19971223	67	39	294.1	38.04083	-84.6058	0	700	0	700
GHCND:USW00093820	LEXINGTON BLUEGRASS AIRPORT KY US	19971224	122	39	294.1	38.04083	-84.6058	0	700	0	700
GHCND:USW00093820	LEXINGTON BLUEGRASS AIRPORT KY US	19971225	78	17	294.1	38.04083	-84.6058	0	700	0	700
GHCND:USW00093820	LEXINGTON BLUEGRASS AIRPORT KY US	19971226	22	-6	294.1	38.04083	-84.6058	0	700	0	700
GHCND:USW00093820	LEXINGTON BLUEGRASS AIRPORT KY US	19971227	17	-39	294.1	38.04083	-84.6058	0	700	0	700
GHCND:USW00093820	LEXINGTON BLUEGRASS AIRPORT KY US	19971228	17	-61	294.1	38.04083	-84.6058	0	700	0	700
GHCND:USW00093820	LEXINGTON BLUEGRASS AIRPORT KY US	19971229	11	-39	294.1	38.04083	-84.6058	0	700	0	700
GHCND:USW00093820	LEXINGTON BLUEGRASS AIRPORT KY US	19971230	-6	-50	294.1	38.04083	-84.6058	0	700	0	700
GHCND:USW00093820	LEXINGTON BLUEGRASS AIRPORT KY US	19971231	-28	-72	294.1	38.04083	-84.6058	0	700	0	700
GHCND:USW00093820	LEXINGTON BLUEGRASS AIRPORT KY US	19980101	44	-106	294.1	38.04083	-84.6058	0	700	0	700
GHCND:USW00093820	LEXINGTON BLUEGRASS AIRPORT KY US	19980102	122	28	294.1	38.04083	-84.6058	0	700	0	700
GHCND:USW00093820	LEXINGTON BLUEGRASS AIRPORT KY US	19980103	161	83	294.1	38.04083	-84.6058	0	700	0	700
GHCND:USW00093820	LEXINGTON BLUEGRASS AIRPORT KY US	19980104	183	89	294.1	38.04083	-84.6058	0	700	0	700
GHCND:USW00093820	LEXINGTON BLUEGRASS AIRPORT KY US	19980105	144	94	294.1	38.04083	-84.6058	0	700	0	700
GHCND:USW00093820	LEXINGTON BLUEGRASS AIRPORT KY US	19980106	189	139	294.1	38.04083	-84.6058	0	700	0	700
GHCND:USW00093820	LEXINGTON BLUEGRASS AIRPORT KY US	19980107	172	139	294.1	38.04083	-84.6058	0	700	0	700
GHCND:USW00093820	LEXINGTON BLUEGRASS AIRPORT KY US	19980108	183	78	294.1	38.04083	-84.6058	0	700	0	700
GHCND:USW00093820	LEXINGTON BLUEGRASS AIRPORT KY US	19980109	78	11	294.1	38.04083	-84.6058	0	700	0	700
GHCND:USW00093820	LEXINGTON BLUEGRASS AIRPORT KY US	19980110	44	0	294.1	38.04083	-84.6058	0	700	0	700
GHCND:USW00093820	LEXINGTON BLUEGRASS AIRPORT KY US	19980111	56	0	294.1	38.04083	-84.6058	0	700	0	700
GHCND:USW00093820	LEXINGTON BLUEGRASS AIRPORT KY US	19980112	128	50	294.1	38.04083	-84.6058	0	700	0	700
GHCND:USW00093820	LEXINGTON BLUEGRASS AIRPORT KY US	19980113	100	-33	294.1	38.04083	-84.6058	0	700	0	700
GHCND:USW00093820	LEXINGTON BLUEGRASS AIRPORT KY US	19980114	78	-56	294.1	38.04083	-84.6058	0	700	0	700
GHCND:USW00093820	LEXINGTON BLUEGRASS AIRPORT KY US	19980115	83	17	294.1	38.04083	-84.6058	0	700	0	700
GHCND:USW00093820	LEXINGTON BLUEGRASS AIRPORT KY US	19980116	17	6	294.1	38.04083	-84.6058	0	700	0	700
GHCND:USW00093820	LEXINGTON BLUEGRASS AIRPORT KY US	19980117	22	-17	294.1	38.04083	-84.6058	0	700	0	700
GHCND:USW00093820	LEXINGTON BLUEGRASS AIRPORT KY US	19980118	56	-17	294.1	38.04083	-84.6058	0	700	0	700
GHCND:USW00093820	LEXINGTON BLUEGRASS AIRPORT KY US	19980119	17	-33	294.1	38.04083	-84.6058	0	700	0	700
GHCND:USW00093820	LEXINGTON BLUEGRASS AIRPORT KY US	19980120	33	-61	294.1	38.04083	-84.6058	0	700	0	700
GHCND:USW00093820	LEXINGTON BLUEGRASS AIRPORT KY US	19980121	72	-11	294.1	38.04083	-84.6058	0	700	0	700
GHCND:USW00093820	LEXINGTON BLUEGRASS AIRPORT KY US	19980122	94	44	294.1	38.04083	-84.6058	0	700	0	700
GHCND:USW00093820	LEXINGTON BLUEGRASS AIRPORT KY US	19980123	89	0	294.1	38.04083	-84.6058	0	700	0	700
GHCND:USW00093820	LEXINGTON BLUEGRASS AIRPORT KY US	19980124	6	-17	294.1	38.04083	-84.6058	0	700	0	700
GHCND:USW00093820	LEXINGTON BLUEGRASS AIRPORT KY US	19980125	22	-11	294.1	38.04083	-84.6058	0	700	0	700
GHCND:USW00093820	LEXINGTON BLUEGRASS AIRPORT KY US	19980126	83	-17	294.1	38.04083	-84.6058	0	700	0	700
GHCND:USW00093820	LEXINGTON BLUEGRASS AIRPORT KY US	19980127	72	6	294.1	38.04083	-84.6058	0	700	0	700
GHCND:USW00093820	LEXINGTON BLUEGRASS AIRPORT KY US	19980128	117	-33	294.1	38.04083	-84.6058	0	700	0	700
GHCND:USW00093820	LEXINGTON BLUEGRASS AIRPORT KY US	19980129	106	22	294.1	38.04083	-84.6058	0	700	0	700
GHCND:USW00093820	LEXINGTON BLUEGRASS AIRPORT KY US	19980130	28	0	294.1	38.04083	-84.6058	0	700	0	700
GHCND:USW00093820	LEXINGTON BLUEGRASS AIRPORT KY US	19980131	39	-33	294.1	38.04083	-84.6058	0	700	0	700
GHCND:USW00093820	LEXINGTON BLUEGRASS AIRPORT KY US	19980201	122	-17	294.1	38.04083	-84.6058	0	700	0	700
GHCND:USW00093820	LEXINGTON BLUEGRASS AIRPORT KY US	19980202	100	56	294.1	38.04083	-84.6058	0	700	0	700
GHCND:USW00093820	LEXINGTON BLUEGRASS AIRPORT KY US	19980203	56	0	294.1	38.04083	-84.6058	0	700	0	700
GHCND:USW00093820	LEXINGTON BLUEGRASS AIRPORT KY US	19980204	0	-22	294.1	38.04083	-84.6058	0	700	0	700
GHCND:USW00093820	LEXINGTON BLUEGRASS AIRPORT KY US	19980205	-11	-22	294.1	38.04083	-84.6058	0	700	0	700
GHCND:USW00093820	LEXINGTON BLUEGRASS AIRPORT KY US	19980206	-6	-28	294.1	38.04083	-84.6058	0	700	0	700
GHCND:USW00093820	LEXINGTON BLUEGRASS AIRPORT KY US	19980207	28	-28	294.1	38.04083	-84.6058	0	700	0	700
GHCND:USW00093820	LEXINGTON BLUEGRASS AIRPORT KY US	19980208	39	-106	294.1	38.04083	-84.6058	0	700	0	700
GHCND:USW00093820	LEXINGTON BLUEGRASS AIRPORT KY US	19980209	72	-6	294.1	38.04083	-84.6058	0	700	0	700
GHCND:USW00093820	LEXINGTON BLUEGRASS AIRPORT KY US	19980210	67	11	294.1	38.04083	-84.6058	0	700	0	700
GHCND:USW00093820	LEXINGTON BLUEGRASS AIRPORT KY US	19980211	89	33	294.1	38.04083	-84.6058	0	700	0	700
GHCND:USW00093820	LEXINGTON BLUEGRASS AIRPORT KY US	19980212	33	22	294.1	38.04083	-84.6058	0	700	0	700
GHCND:USW00093820	LEXINGTON BLUEGRASS AIRPORT KY US	19980213	56	0	294.1	38.04083	-84.6058	0	700	0	700
GHCND:USW00093820	LEXINGTON BLUEGRASS AIRPORT KY US	19980214	89	-33	294.1	38.04083	-84.6058	0	700	0	700
GHCND:USW00093820	LEXINGTON BLUEGRASS AIRPORT KY US	19980215	122	-6	294.1	38.04083	-84.6058	0	700	0	700
GHCND:USW00093820	LEXINGTON BLUEGRASS AIRPORT KY US	19980216	172	33	294.1	38.04083	-84.6058	0	700	0	700
GHCND:USW00093820	LEXINGTON BLUEGRASS AIRPORT KY US	19980217	128	83	294.1	38.04083	-84.6058	0	700	0	700
GHCND:USW00093820	LEXINGTON BLUEGRASS AIRPORT KY US	19980218	89	50	294.1	38.04083	-84.6058	0	700	0	700
GHCND:USW00093820	LEXINGTON BLUEGRASS AIRPORT KY US	19980219	78	44	294.1	38.04083	-84.6058	0	700	0	700
GHCND:USW00093820	LEXINGTON BLUEGRASS AIRPORT KY US	19980220	61	50	294.1	38.04083	-84.6058	0	700	0	700
GHCND:USW00093820	LEXINGTON BLUEGRASS AIRPORT KY US	19980221	78	22	294.1	38.04083	-84.6058	0	700	0	700
GHCND:USW00093820	LEXINGTON BLUEGRASS AIRPORT KY US	19980222	106	0	294.1	38.04083	-84.6058	0	700	0	700
GHCND:USW00093820	LEXINGTON BLUEGRASS AIRPORT KY US	19980223	67	22	294.1	38.04083	-84.6058	0	700	0	700
GHCND:USW00093820	LEXINGTON BLUEGRASS AIRPORT KY US	19980224	150	-11	294.1	38.04083	-84.6058	0	700	0	700
GHCND:USW00093820	LEXINGTON BLUEGRASS AIRPORT KY US	19980225	144	0	294.1	38.04083	-84.6058	0	700	0	700
GHCND:USW00093820	LEXINGTON BLUEGRASS AIRPORT KY US	19980226	222	56	294.1	38.04083	-84.6058	0	700	0	700
GHCND:USW00093820	LEXINGTON BLUEGRASS AIRPORT KY US	19980227	172	89	294.1	38.04083	-84.6058	0	700	0	700
GHCND:USW00093820	LEXINGTON BLUEGRASS AIRPORT KY US	19980228	161	50	294.1	38.04083	-84.6058	0	700	0	700
GHCND:USW00093820	LEXINGTON BLUEGRASS AIRPORT KY US	19980301	111	6	294.1	38.04083	-84.6058	0	700	0	700
GHCND:USW00093820	LEXINGTON BLUEGRASS AIRPORT KY US	19980302	50	-44	294.1	38.04083	-84.6058	0	700	0	700
GHCND:USW00093820	LEXINGTON BLUEGRASS AIRPORT KY US	19980303	22	-22	294.1	38.04083	-84.6058	0	700	0	700
GHCND:USW00093820	LEXINGTON BLUEGRASS AIRPORT KY US	19980304	78	0	294.1	38.04083	-84.6058	0	700	0	700
GHCND:USW00093820	LEXINGTON BLUEGRASS AIRPORT KY US	19980305	67	-11	294.1	38.04083	-84.6058	0	700	0	700
GHCND:USW00093820	LEXINGTON BLUEGRASS AIRPORT KY US	19980306	144	0	294.1	38.04083	-84.6058	0	700	0	700
GHCND:USW00093820	LEXINGTON BLUEGRASS AIRPORT KY US	19980307	139	67	294.1	38.04083	-84.6058	0	700	0	700
GHCND:USW00093820	LEXINGTON BLUEGRASS AIRPORT KY US	19980308	211	106	294.1	38.04083	-84.6058	0	700	0	700
GHCND:USW00093820	LEXINGTON BLUEGRASS AIRPORT KY US	19980309	150	-28	294.1	38.04083	-84.6058	0	700	0	700
GHCND:USW00093820	LEXINGTON BLUEGRASS AIRPORT KY US	19980310	-17	-67	294.1	38.04083	-84.6058	0	700	0	700
GHCND:USW00093820	LEXINGTON BLUEGRASS AIRPORT KY US	19980311	-44	-100	294.1	38.04083	-84.6058	0	700	0	700
GHCND:USW00093820	LEXINGTON BLUEGRASS AIRPORT KY US	19980312	-11	-128	294.1	38.04083	-84.6058	0	700	0	700
GHCND:USW00093820	LEXINGTON BLUEGRASS AIRPORT KY US	19980313	44	-89	294.1	38.04083	-84.6058	0	700	0	700
GHCND:USW00093820	LEXINGTON BLUEGRASS AIRPORT KY US	19980314	78	-17	294.1	38.04083	-84.6058	0	700	0	700
GHCND:USW00093820	LEXINGTON BLUEGRASS AIRPORT KY US	19980315	56	-56	294.1	38.04083	-84.6058	0	700	0	700
GHCND:USW00093820	LEXINGTON BLUEGRASS AIRPORT KY US	19980316	106	6	294.1	38.04083	-84.6058	0	700	0	700
GHCND:USW00093820	LEXINGTON BLUEGRASS AIRPORT KY US	19980317	172	39	294.1	38.04083	-84.6058	0	700	0	700
GHCND:USW00093820	LEXINGTON BLUEGRASS AIRPORT KY US	19980318	156	111	294.1	38.04083	-84.6058	0	700	0	700
GHCND:USW00093820	LEXINGTON BLUEGRASS AIRPORT KY US	19980319	189	94	294.1	38.04083	-84.6058	0	700	0	700
GHCND:USW00093820	LEXINGTON BLUEGRASS AIRPORT KY US	19980320	139	50	294.1	38.04083	-84.6058	0	700	0	700
GHCND:USW00093820	LEXINGTON BLUEGRASS AIRPORT KY US	19980321	50	0	294.1	38.04083	-84.6058	0	700	0	700
GHCND:USW00093820	LEXINGTON BLUEGRASS AIRPORT KY US	19980322	78	6	294.1	38.04083	-84.6058	0	700	0	700
GHCND:USW00093820	LEXINGTON BLUEGRASS AIRPORT KY US	19980323	100	-28	294.1	38.04083	-84.6058	0	700	0	700
GHCND:USW00093820	LEXINGTON BLUEGRASS AIRPORT KY US	19980324	94	-6	294.1	38.04083	-84.6058	0	700	0	700
GHCND:USW00093820	LEXINGTON BLUEGRASS AIRPORT KY US	19980325	189	44	294.1	38.04083	-84.6058	0	700	0	700
GHCND:USW00093820	LEXINGTON BLUEGRASS AIRPORT KY US	19980326	250	133	294.1	38.04083	-84.6058	0	700	0	700
GHCND:USW00093820	LEXINGTON BLUEGRASS AIRPORT KY US	19980327	256	161	294.1	38.04083	-84.6058	0	700	0	700
GHCND:USW00093820	LEXINGTON BLUEGRASS AIRPORT KY US	19980328	244	178	294.1	38.04083	-84.6058	0	700	0	700
GHCND:USW00093820	LEXINGTON BLUEGRASS AIRPORT KY US	19980329	267	144	294.1	38.04083	-84.6058	0	700	0	700
GHCND:USW00093820	LEXINGTON BLUEGRASS AIRPORT KY US	19980330	272	172	294.1	38.04083	-84.6058	0	700	0	700
GHCND:USW00093820	LEXINGTON BLUEGRASS AIRPORT KY US	19980331	272	111	294.1	38.04083	-84.6058	0	700	0	700
GHCND:USW00093820	LEXINGTON BLUEGRASS AIRPORT KY US	19980401	194	89	294.1	38.04083	-84.6058	0	700	0	700
GHCND:USW00093820	LEXINGTON BLUEGRASS AIRPORT KY US	19980402	172	39	294.1	38.04083	-84.6058	0	700	0	700
GHCND:USW00093820	LEXINGTON BLUEGRASS AIRPORT KY US	19980403	156	56	294.1	38.04083	-84.6058	0	700	0	700
GHCND:USW00093820	LEXINGTON BLUEGRASS AIRPORT KY US	19980404	89	28	294.1	38.04083	-84.6058	0	700	0	700
GHCND:USW00093820	LEXINGTON BLUEGRASS AIRPORT KY US	19980405	128	-11	294.1	38.04083	-84.6058	0	700	0	700
GHCND:USW00093820	LEXINGTON BLUEGRASS AIRPORT KY US	19980406	172	-6	294.1	38.04083	-84.6058	0	700	0	700
GHCND:USW00093820	LEXINGTON BLUEGRASS AIRPORT KY US	19980407	239	89	294.1	38.04083	-84.6058	0	700	0	700
GHCND:USW00093820	LEXINGTON BLUEGRASS AIRPORT KY US	19980408	217	139	294.1	38.04083	-84.6058	0	700	0	700
GHCND:USW00093820	LEXINGTON BLUEGRASS AIRPORT KY US	19980409	150	61	294.1	38.04083	-84.6058	0	700	0	700
GHCND:USW00093820	LEXINGTON BLUEGRASS AIRPORT KY US	19980410	139	50	294.1	38.04083	-84.6058	0	700	0	700
GHCND:USW00093820	LEXINGTON BLUEGRASS AIRPORT KY US	19980411	156	11	294.1	38.04083	-84.6058	0	700	0	700
GHCND:USW00093820	LEXINGTON BLUEGRASS AIRPORT KY US	19980412	194	22	294.1	38.04083	-84.6058	0	700	0	700
GHCND:USW00093820	LEXINGTON BLUEGRASS AIRPORT KY US	19980413	211	106	294.1	38.04083	-84.6058	0	700	0	700
GHCND:USW00093820	LEXINGTON BLUEGRASS AIRPORT KY US	19980414	217	128	294.1	38.04083	-84.6058	0	700	0	700
GHCND:USW00093820	LEXINGTON BLUEGRASS AIRPORT KY US	19980415	222	100	294.1	38.04083	-84.6058	0	700	0	700
GHCND:USW00093820	LEXINGTON BLUEGRASS AIRPORT KY US	19980416	206	133	294.1	38.04083	-84.6058	0	700	0	700
GHCND:USW00093820	LEXINGTON BLUEGRASS AIRPORT KY US	19980417	128	61	294.1	38.04083	-84.6058	0	700	0	700
GHCND:USW00093820	LEXINGTON BLUEGRASS AIRPORT KY US	19980418	111	28	294.1	38.04083	-84.6058	0	700	0	700
GHCND:USW00093820	LEXINGTON BLUEGRASS AIRPORT KY US	19980419	100	56	294.1	38.04083	-84.6058	0	700	0	700
GHCND:USW00093820	LEXINGTON BLUEGRASS AIRPORT KY US	19980420	156	11	294.1	38.04083	-84.6058	0	700	0	700
GHCND:USW00093820	LEXINGTON BLUEGRASS AIRPORT KY US	19980421	156	44	294.1	38.04083	-84.6058	0	700	0	700
GHCND:USW00093820	LEXINGTON BLUEGRASS AIRPORT KY US	19980422	122	83	294.1	38.04083	-84.6058	0	700	0	700

GHCND:USW00093820	LEXINGTON BLUEGRASS AIRPORT KY US	19980423	178	61	294.1	38.04083	-84.6058	0	700	0	700
GHCND:USW00093820	LEXINGTON BLUEGRASS AIRPORT KY US	19980424	217	72	294.1	38.04083	-84.6058	0	700	0	700
GHCND:USW00093820	LEXINGTON BLUEGRASS AIRPORT KY US	19980425	206	100	294.1	38.04083	-84.6058	0	700	0	700
GHCND:USW00093820	LEXINGTON BLUEGRASS AIRPORT KY US	19980426	228	139	294.1	38.04083	-84.6058	0	700	0	700
GHCND:USW00093820	LEXINGTON BLUEGRASS AIRPORT KY US	19980427	139	78	294.1	38.04083	-84.6058	0	700	0	700
GHCND:USW00093820	LEXINGTON BLUEGRASS AIRPORT KY US	19980428	194	56	294.1	38.04083	-84.6058	0	700	0	700
GHCND:USW00093820	LEXINGTON BLUEGRASS AIRPORT KY US	19980429	178	128	294.1	38.04083	-84.6058	0	700	0	700
GHCND:USW00093820	LEXINGTON BLUEGRASS AIRPORT KY US	19980430	183	133	294.1	38.04083	-84.6058	0	700	0	700
GHCND:USW00093820	LEXINGTON BLUEGRASS AIRPORT KY US	19980501	178	106	294.1	38.04083	-84.6058	0	700	0	700
GHCND:USW00093820	LEXINGTON BLUEGRASS AIRPORT KY US	19980502	217	100	294.1	38.04083	-84.6058	0	700	0	700
GHCND:USW00093820	LEXINGTON BLUEGRASS AIRPORT KY US	19980503	194	100	294.1	38.04083	-84.6058	0	700	0	700
GHCND:USW00093820	LEXINGTON BLUEGRASS AIRPORT KY US	19980504	161	100	294.1	38.04083	-84.6058	0	700	0	700
GHCND:USW00093820	LEXINGTON BLUEGRASS AIRPORT KY US	19980505	222	61	294.1	38.04083	-84.6058	0	700	0	700
GHCND:USW00093820	LEXINGTON BLUEGRASS AIRPORT KY US	19980506	233	106	294.1	38.04083	-84.6058	0	700	0	700
GHCND:USW00093820	LEXINGTON BLUEGRASS AIRPORT KY US	19980507	228	156	294.1	38.04083	-84.6058	0	700	0	700
GHCND:USW00093820	LEXINGTON BLUEGRASS AIRPORT KY US	19980508	172	150	294.1	38.04083	-84.6058	0	700	0	700
GHCND:USW00093820	LEXINGTON BLUEGRASS AIRPORT KY US	19980509	200	139	294.1	38.04083	-84.6058	0	700	0	700
GHCND:USW00093820	LEXINGTON BLUEGRASS AIRPORT KY US	19980510	233	139	294.1	38.04083	-84.6058	0	700	0	700
GHCND:USW00093820	LEXINGTON BLUEGRASS AIRPORT KY US	19980511	222	106	294.1	38.04083	-84.6058	0	700	0	700
GHCND:USW00093820	LEXINGTON BLUEGRASS AIRPORT KY US	19980512	244	94	294.1	38.04083	-84.6058	0	700	0	700
GHCND:USW00093820	LEXINGTON BLUEGRASS AIRPORT KY US	19980513	294	156	294.1	38.04083	-84.6058	0	700	0	700
GHCND:USW00093820	LEXINGTON BLUEGRASS AIRPORT KY US	19980514	300	156	294.1	38.04083	-84.6058	0	700	0	700
GHCND:USW00093820	LEXINGTON BLUEGRASS AIRPORT KY US	19980515	306	150	294.1	38.04083	-84.6058	0	700	0	700
GHCND:USW00093820	LEXINGTON BLUEGRASS AIRPORT KY US	19980516	283	189	294.1	38.04083	-84.6058	0	700	0	700
GHCND:USW00093820	LEXINGTON BLUEGRASS AIRPORT KY US	19980517	278	144	294.1	38.04083	-84.6058	0	700	0	700
GHCND:USW00093820	LEXINGTON BLUEGRASS AIRPORT KY US	19980518	294	122	294.1	38.04083	-84.6058	0	700	0	700
GHCND:USW00093820	LEXINGTON BLUEGRASS AIRPORT KY US	19980519	306	139	294.1	38.04083	-84.6058	0	700	0	700
GHCND:USW00093820	LEXINGTON BLUEGRASS AIRPORT KY US	19980520	283	167	294.1	38.04083	-84.6058	0	700	0	700
GHCND:USW00093820	LEXINGTON BLUEGRASS AIRPORT KY US	19980521	267	172	294.1	38.04083	-84.6058	0	700	0	700
GHCND:USW00093820	LEXINGTON BLUEGRASS AIRPORT KY US	19980522	200	172	294.1	38.04083	-84.6058	0	700	0	700
GHCND:USW00093820	LEXINGTON BLUEGRASS AIRPORT KY US	19980523	256	150	294.1	38.04083	-84.6058	0	700	0	700
GHCND:USW00093820	LEXINGTON BLUEGRASS AIRPORT KY US	19980524	283	172	294.1	38.04083	-84.6058	0	700	0	700
GHCND:USW00093820	LEXINGTON BLUEGRASS AIRPORT KY US	19980525	250	167	294.1	38.04083	-84.6058	0	700	0	700
GHCND:USW00093820	LEXINGTON BLUEGRASS AIRPORT KY US	19980526	222	150	294.1	38.04083	-84.6058	0	700	0	700
GHCND:USW00093820	LEXINGTON BLUEGRASS AIRPORT KY US	19980527	267	167	294.1	38.04083	-84.6058	0	700	0	700
GHCND:USW00093820	LEXINGTON BLUEGRASS AIRPORT KY US	19980528	283	161	294.1	38.04083	-84.6058	0	700	0	700
GHCND:USW00093820	LEXINGTON BLUEGRASS AIRPORT KY US	19980529	289	172	294.1	38.04083	-84.6058	0	700	0	700
GHCND:USW00093820	LEXINGTON BLUEGRASS AIRPORT KY US	19980530	300	189	294.1	38.04083	-84.6058	0	700	0	700
GHCND:USW00093820	LEXINGTON BLUEGRASS AIRPORT KY US	19980531	294	194	294.1	38.04083	-84.6058	0	700	0	700
GHCND:USW00093820	LEXINGTON BLUEGRASS AIRPORT KY US	19980601	267	172	294.1	38.04083	-84.6058	0	700	0	700
GHCND:USW00093820	LEXINGTON BLUEGRASS AIRPORT KY US	19980602	306	167	294.1	38.04083	-84.6058	0	700	0	700
GHCND:USW00093820	LEXINGTON BLUEGRASS AIRPORT KY US	19980603	239	156	294.1	38.04083	-84.6058	0	700	0	700
GHCND:USW00093820	LEXINGTON BLUEGRASS AIRPORT KY US	19980604	178	139	294.1	38.04083	-84.6058	0	700	0	700
GHCND:USW00093820	LEXINGTON BLUEGRASS AIRPORT KY US	19980605	239	122	294.1	38.04083	-84.6058	0	700	0	700
GHCND:USW00093820	LEXINGTON BLUEGRASS AIRPORT KY US	19980606	172	89	294.1	38.04083	-84.6058	0	700	0	700
GHCND:USW00093820	LEXINGTON BLUEGRASS AIRPORT KY US	19980607	200	67	294.1	38.04083	-84.6058	0	700	0	700
GHCND:USW00093820	LEXINGTON BLUEGRASS AIRPORT KY US	19980608	206	133	294.1	38.04083	-84.6058	0	700	0	700
GHCND:USW00093820	LEXINGTON BLUEGRASS AIRPORT KY US	19980609	239	150	294.1	38.04083	-84.6058	0	700	0	700
GHCND:USW00093820	LEXINGTON BLUEGRASS AIRPORT KY US	19980610	289	206	294.1	38.04083	-84.6058	0	700	0	700
GHCND:USW00093820	LEXINGTON BLUEGRASS AIRPORT KY US	19980611	289	194	294.1	38.04083	-84.6058	0	700	0	700
GHCND:USW00093820	LEXINGTON BLUEGRASS AIRPORT KY US	19980612	306	189	294.1	38.04083	-84.6058	0	700	0	700
GHCND:USW00093820	LEXINGTON BLUEGRASS AIRPORT KY US	19980613	261	178	294.1	38.04083	-84.6058	0	700	0	700
GHCND:USW00093820	LEXINGTON BLUEGRASS AIRPORT KY US	19980614	228	139	294.1	38.04083	-84.6058	0	700	0	700
GHCND:USW00093820	LEXINGTON BLUEGRASS AIRPORT KY US	19980615	256	172	294.1	38.04083	-84.6058	0	700	0	700
GHCND:USW00093820	LEXINGTON BLUEGRASS AIRPORT KY US	19980616	261	172	294.1	38.04083	-84.6058	0	700	0	700
GHCND:USW00093820	LEXINGTON BLUEGRASS AIRPORT KY US	19980617	283	167	294.1	38.04083	-84.6058	0	700	0	700
GHCND:USW00093820	LEXINGTON BLUEGRASS AIRPORT KY US	19980618	322	183	294.1	38.04083	-84.6058	0	700	0	700
GHCND:USW00093820	LEXINGTON BLUEGRASS AIRPORT KY US	19980619	289	189	294.1	38.04083	-84.6058	0	700	0	700
GHCND:USW00093820	LEXINGTON BLUEGRASS AIRPORT KY US	19980620	306	194	294.1	38.04083	-84.6058	0	700	0	700
GHCND:USW00093820	LEXINGTON BLUEGRASS AIRPORT KY US	19980621	306	206	294.1	38.04083	-84.6058	0	700	0	700
GHCND:USW00093820	LEXINGTON BLUEGRASS AIRPORT KY US	19980622	317	194	294.1	38.04083	-84.6058	0	700	0	700
GHCND:USW00093820	LEXINGTON BLUEGRASS AIRPORT KY US	19980623	306	189	294.1	38.04083	-84.6058	0	700	0	700
GHCND:USW00093820	LEXINGTON BLUEGRASS AIRPORT KY US	19980624	328	222	294.1	38.04083	-84.6058	0	700	0	700
GHCND:USW00093820	LEXINGTON BLUEGRASS AIRPORT KY US	19980625	328	228	294.1	38.04083	-84.6058	0	700	0	700
GHCND:USW00093820	LEXINGTON BLUEGRASS AIRPORT KY US	19980626	328	233	294.1	38.04083	-84.6058	0	700	0	700
GHCND:USW00093820	LEXINGTON BLUEGRASS AIRPORT KY US	19980627	322	239	294.1	38.04083	-84.6058	0	700	0	700
GHCND:USW00093820	LEXINGTON BLUEGRASS AIRPORT KY US	19980628	322	228	294.1	38.04083	-84.6058	0	700	0	700
GHCND:USW00093820	LEXINGTON BLUEGRASS AIRPORT KY US	19980629	306	189	294.1	38.04083	-84.6058	0	700	0	700
GHCND:USW00093820	LEXINGTON BLUEGRASS AIRPORT KY US	19980630	267	189	294.1	38.04083	-84.6058	0	700	0	700
GHCND:USW00093820	LEXINGTON BLUEGRASS AIRPORT KY US	19980701	272	189	294.1	38.04083	-84.6058	0	700	0	700
GHCND:USW00093820	LEXINGTON BLUEGRASS AIRPORT KY US	19980702	289	172	294.1	38.04083	-84.6058	0	700	0	700
GHCND:USW00093820	LEXINGTON BLUEGRASS AIRPORT KY US	19980703	289	150	294.1	38.04083	-84.6058	0	700	0	700
GHCND:USW00093820	LEXINGTON BLUEGRASS AIRPORT KY US	19980704	289	217	294.1	38.04083	-84.6058	0	700	0	700
GHCND:USW00093820	LEXINGTON BLUEGRASS AIRPORT KY US	19980705	267	189	294.1	38.04083	-84.6058	0	700	0	700
GHCND:USW00093820	LEXINGTON BLUEGRASS AIRPORT KY US	19980706	283	156	294.1	38.04083	-84.6058	0	700	0	700
GHCND:USW00093820	LEXINGTON BLUEGRASS AIRPORT KY US	19980707	267	194	294.1	38.04083	-84.6058	0	700	0	700
GHCND:USW00093820	LEXINGTON BLUEGRASS AIRPORT KY US	19980708	289	217	294.1	38.04083	-84.6058	0	700	0	700
GHCND:USW00093820	LEXINGTON BLUEGRASS AIRPORT KY US	19980709	300	206	294.1	38.04083	-84.6058	0	700	0	700
GHCND:USW00093820	LEXINGTON BLUEGRASS AIRPORT KY US	19980710	294	194	294.1	38.04083	-84.6058	0	700	0	700
GHCND:USW00093820	LEXINGTON BLUEGRASS AIRPORT KY US	19980711	272	172	294.1	38.04083	-84.6058	0	700	0	700
GHCND:USW00093820	LEXINGTON BLUEGRASS AIRPORT KY US	19980712	289	150	294.1	38.04083	-84.6058	0	700	0	700
GHCND:USW00093820	LEXINGTON BLUEGRASS AIRPORT KY US	19980713	289	172	294.1	38.04083	-84.6058	0	700	0	700
GHCND:USW00093820	LEXINGTON BLUEGRASS AIRPORT KY US	19980714	228	200	294.1	38.04083	-84.6058	0	700	0	700
GHCND:USW00093820	LEXINGTON BLUEGRASS AIRPORT KY US	19980715	233	211	294.1	38.04083	-84.6058	0	700	0	700
GHCND:USW00093820	LEXINGTON BLUEGRASS AIRPORT KY US	19980716	256	211	294.1	38.04083	-84.6058	0	700	0	700
GHCND:USW00093820	LEXINGTON BLUEGRASS AIRPORT KY US	19980717	294	189	294.1	38.04083	-84.6058	0	700	0	700
GHCND:USW00093820	LEXINGTON BLUEGRASS AIRPORT KY US	19980718	294	189	294.1	38.04083	-84.6058	0	700	0	700
GHCND:USW00093820	LEXINGTON BLUEGRASS AIRPORT KY US	19980719	328	228	294.1	38.04083	-84.6058	0	700	0	700
GHCND:USW00093820	LEXINGTON BLUEGRASS AIRPORT KY US	19980720	289	189	294.1	38.04083	-84.6058	0	700	0	700
GHCND:USW00093820	LEXINGTON BLUEGRASS AIRPORT KY US	19980721	322	222	294.1	38.04083	-84.6058	0	700	0	700
GHCND:USW00093820	LEXINGTON BLUEGRASS AIRPORT KY US	19980722	311	228	294.1	38.04083	-84.6058	0	700	0	700
GHCND:USW00093820	LEXINGTON BLUEGRASS AIRPORT KY US	19980723	278	222	294.1	38.04083	-84.6058	0	700	0	700
GHCND:USW00093820	LEXINGTON BLUEGRASS AIRPORT KY US	19980724	272	189	294.1	38.04083	-84.6058	0	700	0	700
GHCND:USW00093820	LEXINGTON BLUEGRASS AIRPORT KY US	19980725	272	161	294.1	38.04083	-84.6058	0	700	0	700
GHCND:USW00093820	LEXINGTON BLUEGRASS AIRPORT KY US	19980726	250	161	294.1	38.04083	-84.6058	0	700	0	700
GHCND:USW00093820	LEXINGTON BLUEGRASS AIRPORT KY US	19980727	272	183	294.1	38.04083	-84.6058	0	700	0	700
GHCND:USW00093820	LEXINGTON BLUEGRASS AIRPORT KY US	19980728	289	183	294.1	38.04083	-84.6058	0	700	0	700
GHCND:USW00093820	LEXINGTON BLUEGRASS AIRPORT KY US	19980729	306	183	294.1	38.04083	-84.6058	0	700	0	700
GHCND:USW00093820	LEXINGTON BLUEGRASS AIRPORT KY US	19980730	267	211	294.1	38.04083	-84.6058	0	700	0	700
GHCND:USW00093820	LEXINGTON BLUEGRASS AIRPORT KY US	19980731	272	183	294.1	38.04083	-84.6058	0	700	0	700
GHCND:USW00093820	LEXINGTON BLUEGRASS AIRPORT KY US	19980801	272	161	294.1	38.04083	-84.6058	0	700	0	700
GHCND:USW00093820	LEXINGTON BLUEGRASS AIRPORT KY US	19980802	289	167	294.1	38.04083	-84.6058	0	700	0	700
GHCND:USW00093820	LEXINGTON BLUEGRASS AIRPORT KY US	19980803	300	194	294.1	38.04083	-84.6058	0	700	0	700
GHCND:USW00093820	LEXINGTON BLUEGRASS AIRPORT KY US	19980804	300	183	294.1	38.04083	-84.6058	0	700	0	700
GHCND:USW00093820	LEXINGTON BLUEGRASS AIRPORT KY US	19980805	306	200	294.1	38.04083	-84.6058	0	700	0	700
GHCND:USW00093820	LEXINGTON BLUEGRASS AIRPORT KY US	19980806	317	211	294.1	38.04083	-84.6058	0	700	0	700
GHCND:USW00093820	LEXINGTON BLUEGRASS AIRPORT KY US	19980807	328	222	294.1	38.04083	-84.6058	0	700	0	700
GHCND:USW00093820	LEXINGTON BLUEGRASS AIRPORT KY US	19980808	311	211	294.1	38.04083	-84.6058	0	700	0	700
GHCND:USW00093820	LEXINGTON BLUEGRASS AIRPORT KY US	19980809	278	206	294.1	38.04083	-84.6058	0	700	0	700
GHCND:USW00093820	LEXINGTON BLUEGRASS AIRPORT KY US	19980810	294	200	294.1	38.04083	-84.6058	0	700	0	700
GHCND:USW00093820	LEXINGTON BLUEGRASS AIRPORT KY US	19980811	311	206	294.1	38.04083	-84.6058	0	700	0	700
GHCND:USW00093820	LEXINGTON BLUEGRASS AIRPORT KY US	19980812	294	189	294.1	38.04083	-84.6058	0	700	0	700
GHCND:USW00093820	LEXINGTON BLUEGRASS AIRPORT KY US	19980813	294	178	294.1	38.04083	-84.6058	0	700	0	700
GHCND:USW00093820	LEXINGTON BLUEGRASS AIRPORT KY US	19980814	261	200	294.1	38.04083	-84.6058	0	700	0	700
GHCND:USW00093820	LEXINGTON BLUEGRASS AIRPORT KY US	19980815	283	183	294.1	38.04083	-84.6058	0	700	0	700
GHCND:USW00093820	LEXINGTON BLUEGRASS AIRPORT KY US	19980816	272	200	294.1	38.04083	-84.6058	0	700	0	700
GHCND:USW00093820	LEXINGTON BLUEGRASS AIRPORT KY US	19980817	311	194	294.1	38.04083	-84.6058	0	700	0	700
GHCND:USW00093820	LEXINGTON BLUEGRASS AIRPORT KY US	19980818	306	206	294.1	38.04083	-84.6058	0	700	0	700
GHCND:USW00093820	LEXINGTON BLUEGRASS AIRPORT KY US	19980819	278	161	294.1	38.04083	-84.6058	0	700	0	700
GHCND:USW00093820	LEXINGTON BLUEGRASS AIRPORT KY US	19980820	300	128	294.1	38.04083	-84.6058	0	700	0	700
GHCND:USW00093820	LEXINGTON BLUEGRASS AIRPORT KY US	19980821	322	144	294.1	38.04083	-84.6058	0	700	0	700
GHCND:USW00093820	LEXINGTON BLUEGRASS AIRPORT KY US	19980822	328	172	294.1	38.04083	-84.6058	0	700	0	700
GHCND:USW00093820	LEXINGTON BLUEGRASS AIRPORT KY US	19980823	328	189	294.1	38.04083	-84.6058	0	700	0	700
GHCND:USW00093820	LEXINGTON BLUEGRASS AIRPORT KY US	19980824	328	194	294.1	38.04083	-84.6058	0	700	0	700

GHCND:USW00093820	LEXINGTON BLUEGRASS AIRPORT KY US	19980825	339	211	294.1	38.04083	-84.6058	0	700	0	700
GHCND:USW00093820	LEXINGTON BLUEGRASS AIRPORT KY US	19980826	317	206	294.1	38.04083	-84.6058	0	700	0	700
GHCND:USW00093820	LEXINGTON BLUEGRASS AIRPORT KY US	19980827	311	161	294.1	38.04083	-84.6058	0	700	0	700
GHCND:USW00093820	LEXINGTON BLUEGRASS AIRPORT KY US	19980828	328	161	294.1	38.04083	-84.6058	0	700	0	700
GHCND:USW00093820	LEXINGTON BLUEGRASS AIRPORT KY US	19980829	289	194	294.1	38.04083	-84.6058	0	700	0	700
GHCND:USW00093820	LEXINGTON BLUEGRASS AIRPORT KY US	19980830	322	172	294.1	38.04083	-84.6058	0	700	0	700
GHCND:USW00093820	LEXINGTON BLUEGRASS AIRPORT KY US	19980831	311	178	294.1	38.04083	-84.6058	0	700	0	700
GHCND:USW00093820	LEXINGTON BLUEGRASS AIRPORT KY US	19980901	300	139	294.1	38.04083	-84.6058	0	700	0	700
GHCND:USW00093820	LEXINGTON BLUEGRASS AIRPORT KY US	19980902	300	167	294.1	38.04083	-84.6058	0	700	0	700
GHCND:USW00093820	LEXINGTON BLUEGRASS AIRPORT KY US	19980903	311	133	294.1	38.04083	-84.6058	0	700	0	700
GHCND:USW00093820	LEXINGTON BLUEGRASS AIRPORT KY US	19980904	339	150	294.1	38.04083	-84.6058	0	700	0	700
GHCND:USW00093820	LEXINGTON BLUEGRASS AIRPORT KY US	19980905	344	206	294.1	38.04083	-84.6058	0	700	0	700
GHCND:USW00093820	LEXINGTON BLUEGRASS AIRPORT KY US	19980906	361	217	294.1	38.04083	-84.6058	0	700	0	700
GHCND:USW00093820	LEXINGTON BLUEGRASS AIRPORT KY US	19980907	350	206	294.1	38.04083	-84.6058	0	700	0	700
GHCND:USW00093820	LEXINGTON BLUEGRASS AIRPORT KY US	19980908	244	128	294.1	38.04083	-84.6058	0	700	0	700
GHCND:USW00093820	LEXINGTON BLUEGRASS AIRPORT KY US	19980909	233	78	294.1	38.04083	-84.6058	0	700	0	700
GHCND:USW00093820	LEXINGTON BLUEGRASS AIRPORT KY US	19980910	272	89	294.1	38.04083	-84.6058	0	700	0	700
GHCND:USW00093820	LEXINGTON BLUEGRASS AIRPORT KY US	19980911	306	106	294.1	38.04083	-84.6058	0	700	0	700
GHCND:USW00093820	LEXINGTON BLUEGRASS AIRPORT KY US	19980912	328	133	294.1	38.04083	-84.6058	0	700	0	700
GHCND:USW00093820	LEXINGTON BLUEGRASS AIRPORT KY US	19980913	344	156	294.1	38.04083	-84.6058	0	700	0	700
GHCND:USW00093820	LEXINGTON BLUEGRASS AIRPORT KY US	19980914	344	206	294.1	38.04083	-84.6058	0	700	0	700
GHCND:USW00093820	LEXINGTON BLUEGRASS AIRPORT KY US	19980915	311	206	294.1	38.04083	-84.6058	0	700	0	700
GHCND:USW00093820	LEXINGTON BLUEGRASS AIRPORT KY US	19980916	328	172	294.1	38.04083	-84.6058	0	700	0	700
GHCND:USW00093820	LEXINGTON BLUEGRASS AIRPORT KY US	19980917	289	200	294.1	38.04083	-84.6058	0	700	0	700
GHCND:USW00093820	LEXINGTON BLUEGRASS AIRPORT KY US	19980918	306	200	294.1	38.04083	-84.6058	0	700	0	700
GHCND:USW00093820	LEXINGTON BLUEGRASS AIRPORT KY US	19980919	311	194	294.1	38.04083	-84.6058	0	700	0	700
GHCND:USW00093820	LEXINGTON BLUEGRASS AIRPORT KY US	19980920	311	206	294.1	38.04083	-84.6058	0	700	0	700
GHCND:USW00093820	LEXINGTON BLUEGRASS AIRPORT KY US	19980921	272	200	294.1	38.04083	-84.6058	0	700	0	700
GHCND:USW00093820	LEXINGTON BLUEGRASS AIRPORT KY US	19980922	278	172	294.1	38.04083	-84.6058	0	700	0	700
GHCND:USW00093820	LEXINGTON BLUEGRASS AIRPORT KY US	19980923	222	106	294.1	38.04083	-84.6058	0	700	0	700
GHCND:USW00093820	LEXINGTON BLUEGRASS AIRPORT KY US	19980924	278	89	294.1	38.04083	-84.6058	0	700	0	700
GHCND:USW00093820	LEXINGTON BLUEGRASS AIRPORT KY US	19980925	283	200	294.1	38.04083	-84.6058	0	700	0	700
GHCND:USW00093820	LEXINGTON BLUEGRASS AIRPORT KY US	19980926	317	194	294.1	38.04083	-84.6058	0	700	0	700
GHCND:USW00093820	LEXINGTON BLUEGRASS AIRPORT KY US	19980927	322	194	294.1	38.04083	-84.6058	0	700	0	700
GHCND:USW00093820	LEXINGTON BLUEGRASS AIRPORT KY US	19980928	300	161	294.1	38.04083	-84.6058	0	700	0	700
GHCND:USW00093820	LEXINGTON BLUEGRASS AIRPORT KY US	19980929	317	144	294.1	38.04083	-84.6058	0	700	0	700
GHCND:USW00093820	LEXINGTON BLUEGRASS AIRPORT KY US	19980930	300	172	294.1	38.04083	-84.6058	0	700	0	700
GHCND:USW00093820	LEXINGTON BLUEGRASS AIRPORT KY US	19981001	217	111	294.1	38.04083	-84.6058	0	700	0	700
GHCND:USW00093820	LEXINGTON BLUEGRASS AIRPORT KY US	19981002	217	56	294.1	38.04083	-84.6058	0	700	0	700
GHCND:USW00093820	LEXINGTON BLUEGRASS AIRPORT KY US	19981003	194	111	294.1	38.04083	-84.6058	0	700	0	700
GHCND:USW00093820	LEXINGTON BLUEGRASS AIRPORT KY US	19981004	217	133	294.1	38.04083	-84.6058	0	700	0	700
GHCND:USW00093820	LEXINGTON BLUEGRASS AIRPORT KY US	19981005	294	161	294.1	38.04083	-84.6058	0	700	0	700
GHCND:USW00093820	LEXINGTON BLUEGRASS AIRPORT KY US	19981006	283	194	294.1	38.04083	-84.6058	0	700	0	700
GHCND:USW00093820	LEXINGTON BLUEGRASS AIRPORT KY US	19981007	211	128	294.1	38.04083	-84.6058	0	700	0	700
GHCND:USW00093820	LEXINGTON BLUEGRASS AIRPORT KY US	19981008	167	94	294.1	38.04083	-84.6058	0	700	0	700
GHCND:USW00093820	LEXINGTON BLUEGRASS AIRPORT KY US	19981009	167	89	294.1	38.04083	-84.6058	0	700	0	700
GHCND:USW00093820	LEXINGTON BLUEGRASS AIRPORT KY US	19981010	194	67	294.1	38.04083	-84.6058	0	700	0	700
GHCND:USW00093820	LEXINGTON BLUEGRASS AIRPORT KY US	19981011	211	56	294.1	38.04083	-84.6058	0	700	0	700
GHCND:USW00093820	LEXINGTON BLUEGRASS AIRPORT KY US	19981012	228	50	294.1	38.04083	-84.6058	0	700	0	700
GHCND:USW00093820	LEXINGTON BLUEGRASS AIRPORT KY US	19981013	200	100	294.1	38.04083	-84.6058	0	700	0	700
GHCND:USW00093820	LEXINGTON BLUEGRASS AIRPORT KY US	19981014	167	39	294.1	38.04083	-84.6058	0	700	0	700
GHCND:USW00093820	LEXINGTON BLUEGRASS AIRPORT KY US	19981015	217	50	294.1	38.04083	-84.6058	0	700	0	700
GHCND:USW00093820	LEXINGTON BLUEGRASS AIRPORT KY US	19981016	261	106	294.1	38.04083	-84.6058	0	700	0	700
GHCND:USW00093820	LEXINGTON BLUEGRASS AIRPORT KY US	19981017	261	128	294.1	38.04083	-84.6058	0	700	0	700
GHCND:USW00093820	LEXINGTON BLUEGRASS AIRPORT KY US	19981018	233	139	294.1	38.04083	-84.6058	0	700	0	700
GHCND:USW00093820	LEXINGTON BLUEGRASS AIRPORT KY US	19981019	167	72	294.1	38.04083	-84.6058	0	700	0	700
GHCND:USW00093820	LEXINGTON BLUEGRASS AIRPORT KY US	19981020	178	56	294.1	38.04083	-84.6058	0	700	0	700
GHCND:USW00093820	LEXINGTON BLUEGRASS AIRPORT KY US	19981021	133	39	294.1	38.04083	-84.6058	0	700	0	700
GHCND:USW00093820	LEXINGTON BLUEGRASS AIRPORT KY US	19981022	106	11	294.1	38.04083	-84.6058	0	700	0	700
GHCND:USW00093820	LEXINGTON BLUEGRASS AIRPORT KY US	19981023	144	-11	294.1	38.04083	-84.6058	0	700	0	700
GHCND:USW00093820	LEXINGTON BLUEGRASS AIRPORT KY US	19981024	183	6	294.1	38.04083	-84.6058	0	700	0	700
GHCND:USW00093820	LEXINGTON BLUEGRASS AIRPORT KY US	19981025	211	50	294.1	38.04083	-84.6058	0	700	0	700
GHCND:USW00093820	LEXINGTON BLUEGRASS AIRPORT KY US	19981026	217	56	294.1	38.04083	-84.6058	0	700	0	700
GHCND:USW00093820	LEXINGTON BLUEGRASS AIRPORT KY US	19981027	228	61	294.1	38.04083	-84.6058	0	700	0	700
GHCND:USW00093820	LEXINGTON BLUEGRASS AIRPORT KY US	19981028	194	100	294.1	38.04083	-84.6058	0	700	0	700
GHCND:USW00093820	LEXINGTON BLUEGRASS AIRPORT KY US	19981029	200	78	294.1	38.04083	-84.6058	0	700	0	700
GHCND:USW00093820	LEXINGTON BLUEGRASS AIRPORT KY US	19981030	250	144	294.1	38.04083	-84.6058	0	700	0	700
GHCND:USW00093820	LEXINGTON BLUEGRASS AIRPORT KY US	19981031	183	106	294.1	38.04083	-84.6058	0	700	0	700
GHCND:USW00093820	LEXINGTON BLUEGRASS AIRPORT KY US	19981101	189	78	294.1	38.04083	-84.6058	0	700	0	700
GHCND:USW00093820	LEXINGTON BLUEGRASS AIRPORT KY US	19981102	144	83	294.1	38.04083	-84.6058	0	700	0	700
GHCND:USW00093820	LEXINGTON BLUEGRASS AIRPORT KY US	19981103	83	33	294.1	38.04083	-84.6058	0	700	0	700
GHCND:USW00093820	LEXINGTON BLUEGRASS AIRPORT KY US	19981104	83	0	294.1	38.04083	-84.6058	0	700	0	700
GHCND:USW00093820	LEXINGTON BLUEGRASS AIRPORT KY US	19981105	67	-28	294.1	38.04083	-84.6058	0	700	0	700
GHCND:USW00093820	LEXINGTON BLUEGRASS AIRPORT KY US	19981106	72	6	294.1	38.04083	-84.6058	0	700	0	700
GHCND:USW00093820	LEXINGTON BLUEGRASS AIRPORT KY US	19981107	100	-11	294.1	38.04083	-84.6058	0	700	0	700
GHCND:USW00093820	LEXINGTON BLUEGRASS AIRPORT KY US	19981108	72	39	294.1	38.04083	-84.6058	0	700	0	700
GHCND:USW00093820	LEXINGTON BLUEGRASS AIRPORT KY US	19981109	128	22	294.1	38.04083	-84.6058	0	700	0	700
GHCND:USW00093820	LEXINGTON BLUEGRASS AIRPORT KY US	19981110	206	94	294.1	38.04083	-84.6058	0	700	0	700
GHCND:USW00093820	LEXINGTON BLUEGRASS AIRPORT KY US	19981111	111	17	294.1	38.04083	-84.6058	0	700	0	700
GHCND:USW00093820	LEXINGTON BLUEGRASS AIRPORT KY US	19981112	111	-28	294.1	38.04083	-84.6058	0	700	0	700
GHCND:USW00093820	LEXINGTON BLUEGRASS AIRPORT KY US	19981113	133	39	294.1	38.04083	-84.6058	0	700	0	700
GHCND:USW00093820	LEXINGTON BLUEGRASS AIRPORT KY US	19981114	117	67	294.1	38.04083	-84.6058	0	700	0	700
GHCND:USW00093820	LEXINGTON BLUEGRASS AIRPORT KY US	19981115	133	22	294.1	38.04083	-84.6058	0	700	0	700
GHCND:USW00093820	LEXINGTON BLUEGRASS AIRPORT KY US	19981116	178	11	294.1	38.04083	-84.6058	0	700	0	700
GHCND:USW00093820	LEXINGTON BLUEGRASS AIRPORT KY US	19981117	100	11	294.1	38.04083	-84.6058	0	700	0	700
GHCND:USW00093820	LEXINGTON BLUEGRASS AIRPORT KY US	19981118	167	-11	294.1	38.04083	-84.6058	0	700	0	700
GHCND:USW00093820	LEXINGTON BLUEGRASS AIRPORT KY US	19981119	183	117	294.1	38.04083	-84.6058	0	700	0	700
GHCND:USW00093820	LEXINGTON BLUEGRASS AIRPORT KY US	19981120	122	11	294.1	38.04083	-84.6058	0	700	0	700
GHCND:USW00093820	LEXINGTON BLUEGRASS AIRPORT KY US	19981121	78	-17	294.1	38.04083	-84.6058	0	700	0	700
GHCND:USW00093820	LEXINGTON BLUEGRASS AIRPORT KY US	19981122	139	-22	294.1	38.04083	-84.6058	0	700	0	700
GHCND:USW00093820	LEXINGTON BLUEGRASS AIRPORT KY US	19981123	194	61	294.1	38.04083	-84.6058	0	700	0	700
GHCND:USW00093820	LEXINGTON BLUEGRASS AIRPORT KY US	19981124	144	11	294.1	38.04083	-84.6058	0	700	0	700
GHCND:USW00093820	LEXINGTON BLUEGRASS AIRPORT KY US	19981125	161	33	294.1	38.04083	-84.6058	0	700	0	700
GHCND:USW00093820	LEXINGTON BLUEGRASS AIRPORT KY US	19981126	144	44	294.1	38.04083	-84.6058	0	700	0	700
GHCND:USW00093820	LEXINGTON BLUEGRASS AIRPORT KY US	19981127	167	33	294.1	38.04083	-84.6058	0	700	0	700
GHCND:USW00093820	LEXINGTON BLUEGRASS AIRPORT KY US	19981128	200	61	294.1	38.04083	-84.6058	0	700	0	700
GHCND:USW00093820	LEXINGTON BLUEGRASS AIRPORT KY US	19981129	206	94	294.1	38.04083	-84.6058	0	700	0	700
GHCND:USW00093820	LEXINGTON BLUEGRASS AIRPORT KY US	19981130	206	111	294.1	38.04083	-84.6058	0	700	0	700
GHCND:USW00093820	LEXINGTON BLUEGRASS AIRPORT KY US	19981201	144	33	294.1	38.04083	-84.6058	0	700	0	700
GHCND:USW00093820	LEXINGTON BLUEGRASS AIRPORT KY US	19981202	194	28	294.1	38.04083	-84.6058	0	700	0	700
GHCND:USW00093820	LEXINGTON BLUEGRASS AIRPORT KY US	19981203	206	100	294.1	38.04083	-84.6058	0	700	0	700
GHCND:USW00093820	LEXINGTON BLUEGRASS AIRPORT KY US	19981204	217	117	294.1	38.04083	-84.6058	0	700	0	700
GHCND:USW00093820	LEXINGTON BLUEGRASS AIRPORT KY US	19981205	178	133	294.1	38.04083	-84.6058	0	700	0	700
GHCND:USW00093820	LEXINGTON BLUEGRASS AIRPORT KY US	19981206	222	156	294.1	38.04083	-84.6058	0	700	0	700
GHCND:USW00093820	LEXINGTON BLUEGRASS AIRPORT KY US	19981207	200	106	294.1	38.04083	-84.6058	0	700	0	700
GHCND:USW00093820	LEXINGTON BLUEGRASS AIRPORT KY US	19981208	106	39	294.1	38.04083	-84.6058	0	700	0	700
GHCND:USW00093820	LEXINGTON BLUEGRASS AIRPORT KY US	19981209	78	-22	294.1	38.04083	-84.6058	0	700	0	700
GHCND:USW00093820	LEXINGTON BLUEGRASS AIRPORT KY US	19981210	72	-33	294.1	38.04083	-84.6058	0	700	0	700
GHCND:USW00093820	LEXINGTON BLUEGRASS AIRPORT KY US	19981211	89	-11	294.1	38.04083	-84.6058	0	700	0	700
GHCND:USW00093820	LEXINGTON BLUEGRASS AIRPORT KY US	19981212	72	28	294.1	38.04083	-84.6058	0	700	0	700
GHCND:USW00093820	LEXINGTON BLUEGRASS AIRPORT KY US	19981213	61	11	294.1	38.04083	-84.6058	0	700	0	700
GHCND:USW00093820	LEXINGTON BLUEGRASS AIRPORT KY US	19981214	67	-17	294.1	38.04083	-84.6058	0	700	0	700
GHCND:USW00093820	LEXINGTON BLUEGRASS AIRPORT KY US	19981215	94	-56	294.1	38.04083	-84.6058	0	700	0	700
GHCND:USW00093820	LEXINGTON BLUEGRASS AIRPORT KY US	19981216	83	-28	294.1	38.04083	-84.6058	0	700	0	700
GHCND:USW00093820	LEXINGTON BLUEGRASS AIRPORT KY US	19981217	39	-33	294.1	38.04083	-84.6058	0	700	0	700
GHCND:USW00093820	LEXINGTON BLUEGRASS AIRPORT KY US	19981218	78	-44	294.1	38.04083	-84.6058	0	700	0	700
GHCND:USW00093820	LEXINGTON BLUEGRASS AIRPORT KY US	19981219	78	50	294.1	38.04083	-84.6058	0	700	0	700
GHCND:USW00093820	LEXINGTON BLUEGRASS AIRPORT KY US	19981220	100	61	294.1	38.04083	-84.6058	0	700	0	700
GHCND:USW00093820	LEXINGTON BLUEGRASS AIRPORT KY US	19981221	183	17	294.1	38.04083	-84.6058	0	700	0	700
GHCND:USW00093820	LEXINGTON BLUEGRASS AIRPORT KY US	19981222	17	-111	294.1	38.04083	-84.6058	0	700	0	700
GHCND:USW00093820	LEXINGTON BLUEGRASS AIRPORT KY US	19981223	-61	-111	294.1	38.04083	-84.6058	0	700	0	700
GHCND:USW00093820	LEXINGTON BLUEGRASS AIRPORT KY US	19981224	-6	-72	294.1	38.04083	-84.6058	0	700	0	700
GHCND:USW00093820	LEXINGTON BLUEGRASS AIRPORT KY US	19981225	17	-100	294.1	38.04083	-84.6058	0	700	0	700
GHCND:USW00093820	LEXINGTON BLUEGRASS AIRPORT KY US	19981226	50	-61	294.1	38.04083	-84.6058	0	700	0	700

GHCND:USW00093820	LEXINGTON BLUEGRASS AIRPORT KY US	19981227	56	-44	294.1	38.04083	-84.6058	0	700	0	700
GHCND:USW00093820	LEXINGTON BLUEGRASS AIRPORT KY US	19981228	50	17	294.1	38.04083	-84.6058	0	700	0	700
GHCND:USW00093820	LEXINGTON BLUEGRASS AIRPORT KY US	19981229	72	-17	294.1	38.04083	-84.6058	0	700	0	700
GHCND:USW00093820	LEXINGTON BLUEGRASS AIRPORT KY US	19981230	-17	-106	294.1	38.04083	-84.6058	0	700	0	700
GHCND:USW00093820	LEXINGTON BLUEGRASS AIRPORT KY US	19981231	-33	-100	294.1	38.04083	-84.6058	0	700	0	700
GHCND:USW00093820	LEXINGTON BLUEGRASS AIRPORT KY US	19990101	-50	-150	294.1	38.04083	-84.6058	0	700	0	700
GHCND:USW00093820	LEXINGTON BLUEGRASS AIRPORT KY US	19990102	78	-56	294.1	38.04083	-84.6058	0	700	0	700
GHCND:USW00093820	LEXINGTON BLUEGRASS AIRPORT KY US	19990103	-28	-94	294.1	38.04083	-84.6058	0	700	0	700
GHCND:USW00093820	LEXINGTON BLUEGRASS AIRPORT KY US	19990104	-89	-150	294.1	38.04083	-84.6058	0	700	0	700
GHCND:USW00093820	LEXINGTON BLUEGRASS AIRPORT KY US	19990105	-67	-167	294.1	38.04083	-84.6058	0	700	0	700
GHCND:USW00093820	LEXINGTON BLUEGRASS AIRPORT KY US	19990106	11	-67	294.1	38.04083	-84.6058	0	700	0	700
GHCND:USW00093820	LEXINGTON BLUEGRASS AIRPORT KY US	19990107	11	-72	294.1	38.04083	-84.6058	0	700	0	700
GHCND:USW00093820	LEXINGTON BLUEGRASS AIRPORT KY US	19990108	100	-39	294.1	38.04083	-84.6058	0	700	0	700
GHCND:USW00093820	LEXINGTON BLUEGRASS AIRPORT KY US	19990109	17	-89	294.1	38.04083	-84.6058	0	700	0	700
GHCND:USW00093820	LEXINGTON BLUEGRASS AIRPORT KY US	19990110	-28	-106	294.1	38.04083	-84.6058	0	700	0	700
GHCND:USW00093820	LEXINGTON BLUEGRASS AIRPORT KY US	19990111	72	-83	294.1	38.04083	-84.6058	0	700	0	700
GHCND:USW00093820	LEXINGTON BLUEGRASS AIRPORT KY US	19990112	100	50	294.1	38.04083	-84.6058	0	700	0	700
GHCND:USW00093820	LEXINGTON BLUEGRASS AIRPORT KY US	19990113	111	-6	294.1	38.04083	-84.6058	0	700	0	700
GHCND:USW00093820	LEXINGTON BLUEGRASS AIRPORT KY US	19990114	0	-61	294.1	38.04083	-84.6058	0	700	0	700
GHCND:USW00093820	LEXINGTON BLUEGRASS AIRPORT KY US	19990115	0	-72	294.1	38.04083	-84.6058	0	700	0	700
GHCND:USW00093820	LEXINGTON BLUEGRASS AIRPORT KY US	19990116	122	-11	294.1	38.04083	-84.6058	0	700	0	700
GHCND:USW00093820	LEXINGTON BLUEGRASS AIRPORT KY US	19990117	133	22	294.1	38.04083	-84.6058	0	700	0	700
GHCND:USW00093820	LEXINGTON BLUEGRASS AIRPORT KY US	19990118	117	11	294.1	38.04083	-84.6058	0	700	0	700
GHCND:USW00093820	LEXINGTON BLUEGRASS AIRPORT KY US	19990119	106	-17	294.1	38.04083	-84.6058	0	700	0	700
GHCND:USW00093820	LEXINGTON BLUEGRASS AIRPORT KY US	19990120	150	39	294.1	38.04083	-84.6058	0	700	0	700
GHCND:USW00093820	LEXINGTON BLUEGRASS AIRPORT KY US	19990121	178	89	294.1	38.04083	-84.6058	0	700	0	700
GHCND:USW00093820	LEXINGTON BLUEGRASS AIRPORT KY US	19990122	228	128	294.1	38.04083	-84.6058	0	700	0	700
GHCND:USW00093820	LEXINGTON BLUEGRASS AIRPORT KY US	19990123	167	61	294.1	38.04083	-84.6058	0	700	0	700
GHCND:USW00093820	LEXINGTON BLUEGRASS AIRPORT KY US	19990124	61	-6	294.1	38.04083	-84.6058	0	700	0	700
GHCND:USW00093820	LEXINGTON BLUEGRASS AIRPORT KY US	19990125	61	-17	294.1	38.04083	-84.6058	0	700	0	700
GHCND:USW00093820	LEXINGTON BLUEGRASS AIRPORT KY US	19990126	122	-22	294.1	38.04083	-84.6058	0	700	0	700
GHCND:USW00093820	LEXINGTON BLUEGRASS AIRPORT KY US	19990127	194	61	294.1	38.04083	-84.6058	0	700	0	700
GHCND:USW00093820	LEXINGTON BLUEGRASS AIRPORT KY US	19990128	150	17	294.1	38.04083	-84.6058	0	700	0	700
GHCND:USW00093820	LEXINGTON BLUEGRASS AIRPORT KY US	19990129	56	-6	294.1	38.04083	-84.6058	0	700	0	700
GHCND:USW00093820	LEXINGTON BLUEGRASS AIRPORT KY US	19990130	94	-17	294.1	38.04083	-84.6058	0	700	0	700
GHCND:USW00093820	LEXINGTON BLUEGRASS AIRPORT KY US	19990131	67	28	294.1	38.04083	-84.6058	0	700	0	700
GHCND:USW00093820	LEXINGTON BLUEGRASS AIRPORT KY US	19990201	78	44	294.1	38.04083	-84.6058	0	700	0	700
GHCND:USW00093820	LEXINGTON BLUEGRASS AIRPORT KY US	19990202	83	17	294.1	38.04083	-84.6058	0	700	0	700
GHCND:USW00093820	LEXINGTON BLUEGRASS AIRPORT KY US	19990203	100	-33	294.1	38.04083	-84.6058	0	700	0	700
GHCND:USW00093820	LEXINGTON BLUEGRASS AIRPORT KY US	19990204	106	-11	294.1	38.04083	-84.6058	0	700	0	700
GHCND:USW00093820	LEXINGTON BLUEGRASS AIRPORT KY US	19990205	122	-44	294.1	38.04083	-84.6058	0	700	0	700
GHCND:USW00093820	LEXINGTON BLUEGRASS AIRPORT KY US	19990206	178	67	294.1	38.04083	-84.6058	0	700	0	700
GHCND:USW00093820	LEXINGTON BLUEGRASS AIRPORT KY US	19990207	161	33	294.1	38.04083	-84.6058	0	700	0	700
GHCND:USW00093820	LEXINGTON BLUEGRASS AIRPORT KY US	19990208	128	11	294.1	38.04083	-84.6058	0	700	0	700
GHCND:USW00093820	LEXINGTON BLUEGRASS AIRPORT KY US	19990209	172	67	294.1	38.04083	-84.6058	0	700	0	700
GHCND:USW00093820	LEXINGTON BLUEGRASS AIRPORT KY US	19990210	178	17	294.1	38.04083	-84.6058	0	700	0	700
GHCND:USW00093820	LEXINGTON BLUEGRASS AIRPORT KY US	19990211	233	117	294.1	38.04083	-84.6058	0	700	0	700
GHCND:USW00093820	LEXINGTON BLUEGRASS AIRPORT KY US	19990212	189	-28	294.1	38.04083	-84.6058	0	700	0	700
GHCND:USW00093820	LEXINGTON BLUEGRASS AIRPORT KY US	19990213	-28	-83	294.1	38.04083	-84.6058	0	700	0	700
GHCND:USW00093820	LEXINGTON BLUEGRASS AIRPORT KY US	19990214	44	-78	294.1	38.04083	-84.6058	0	700	0	700
GHCND:USW00093820	LEXINGTON BLUEGRASS AIRPORT KY US	19990215	128	-28	294.1	38.04083	-84.6058	0	700	0	700
GHCND:USW00093820	LEXINGTON BLUEGRASS AIRPORT KY US	19990216	167	28	294.1	38.04083	-84.6058	0	700	0	700
GHCND:USW00093820	LEXINGTON BLUEGRASS AIRPORT KY US	19990217	100	6	294.1	38.04083	-84.6058	0	700	0	700
GHCND:USW00093820	LEXINGTON BLUEGRASS AIRPORT KY US	19990218	44	-33	294.1	38.04083	-84.6058	0	700	0	700
GHCND:USW00093820	LEXINGTON BLUEGRASS AIRPORT KY US	19990219	72	-28	294.1	38.04083	-84.6058	0	700	0	700
GHCND:USW00093820	LEXINGTON BLUEGRASS AIRPORT KY US	19990220	22	-56	294.1	38.04083	-84.6058	0	700	0	700
GHCND:USW00093820	LEXINGTON BLUEGRASS AIRPORT KY US	19990221	0	-56	294.1	38.04083	-84.6058	0	700	0	700
GHCND:USW00093820	LEXINGTON BLUEGRASS AIRPORT KY US	19990222	0	-89	294.1	38.04083	-84.6058	0	700	0	700
GHCND:USW00093820	LEXINGTON BLUEGRASS AIRPORT KY US	19990223	28	-33	294.1	38.04083	-84.6058	0	700	0	700
GHCND:USW00093820	LEXINGTON BLUEGRASS AIRPORT KY US	19990224	28	-6	294.1	38.04083	-84.6058	0	700	0	700
GHCND:USW00093820	LEXINGTON BLUEGRASS AIRPORT KY US	19990225	67	-22	294.1	38.04083	-84.6058	0	700	0	700
GHCND:USW00093820	LEXINGTON BLUEGRASS AIRPORT KY US	19990226	89	-67	294.1	38.04083	-84.6058	0	700	0	700
GHCND:USW00093820	LEXINGTON BLUEGRASS AIRPORT KY US	19990227	167	50	294.1	38.04083	-84.6058	0	700	0	700
GHCND:USW00093820	LEXINGTON BLUEGRASS AIRPORT KY US	19990228	100	17	294.1	38.04083	-84.6058	0	700	0	700
GHCND:USW00093820	LEXINGTON BLUEGRASS AIRPORT KY US	19990301	83	17	294.1	38.04083	-84.6058	0	700	0	700
GHCND:USW00093820	LEXINGTON BLUEGRASS AIRPORT KY US	19990302	161	-6	294.1	38.04083	-84.6058	0	700	0	700
GHCND:USW00093820	LEXINGTON BLUEGRASS AIRPORT KY US	19990303	94	-22	294.1	38.04083	-84.6058	0	700	0	700
GHCND:USW00093820	LEXINGTON BLUEGRASS AIRPORT KY US	19990304	67	-33	294.1	38.04083	-84.6058	0	700	0	700
GHCND:USW00093820	LEXINGTON BLUEGRASS AIRPORT KY US	19990305	133	-6	294.1	38.04083	-84.6058	0	700	0	700
GHCND:USW00093820	LEXINGTON BLUEGRASS AIRPORT KY US	19990306	94	-22	294.1	38.04083	-84.6058	0	700	0	700
GHCND:USW00093820	LEXINGTON BLUEGRASS AIRPORT KY US	19990307	6	-72	294.1	38.04083	-84.6058	0	700	0	700
GHCND:USW00093820	LEXINGTON BLUEGRASS AIRPORT KY US	19990308	44	-56	294.1	38.04083	-84.6058	0	700	0	700
GHCND:USW00093820	LEXINGTON BLUEGRASS AIRPORT KY US	19990309	67	0	294.1	38.04083	-84.6058	0	700	0	700
GHCND:USW00093820	LEXINGTON BLUEGRASS AIRPORT KY US	19990310	17	-44	294.1	38.04083	-84.6058	0	700	0	700
GHCND:USW00093820	LEXINGTON BLUEGRASS AIRPORT KY US	19990311	33	-78	294.1	38.04083	-84.6058	0	700	0	700
GHCND:USW00093820	LEXINGTON BLUEGRASS AIRPORT KY US	19990312	72	-67	294.1	38.04083	-84.6058	0	700	0	700
GHCND:USW00093820	LEXINGTON BLUEGRASS AIRPORT KY US	19990313	44	-22	294.1	38.04083	-84.6058	0	700	0	700
GHCND:USW00093820	LEXINGTON BLUEGRASS AIRPORT KY US	19990314	6	-11	294.1	38.04083	-84.6058	0	700	0	700
GHCND:USW00093820	LEXINGTON BLUEGRASS AIRPORT KY US	19990315	78	-44	294.1	38.04083	-84.6058	0	700	0	700
GHCND:USW00093820	LEXINGTON BLUEGRASS AIRPORT KY US	19990316	161	-33	294.1	38.04083	-84.6058	0	700	0	700
GHCND:USW00093820	LEXINGTON BLUEGRASS AIRPORT KY US	19990317	222	61	294.1	38.04083	-84.6058	0	700	0	700
GHCND:USW00093820	LEXINGTON BLUEGRASS AIRPORT KY US	19990318	150	28	294.1	38.04083	-84.6058	0	700	0	700
GHCND:USW00093820	LEXINGTON BLUEGRASS AIRPORT KY US	19990319	106	-22	294.1	38.04083	-84.6058	0	700	0	700
GHCND:USW00093820	LEXINGTON BLUEGRASS AIRPORT KY US	19990320	150	0	294.1	38.04083	-84.6058	0	700	0	700
GHCND:USW00093820	LEXINGTON BLUEGRASS AIRPORT KY US	19990321	133	11	294.1	38.04083	-84.6058	0	700	0	700
GHCND:USW00093820	LEXINGTON BLUEGRASS AIRPORT KY US	19990322	94	-22	294.1	38.04083	-84.6058	0	700	0	700
GHCND:USW00093820	LEXINGTON BLUEGRASS AIRPORT KY US	19990323	56	22	294.1	38.04083	-84.6058	0	700	0	700
GHCND:USW00093820	LEXINGTON BLUEGRASS AIRPORT KY US	19990324	139	44	294.1	38.04083	-84.6058	0	700	0	700
GHCND:USW00093820	LEXINGTON BLUEGRASS AIRPORT KY US	19990325	100	-11	294.1	38.04083	-84.6058	0	700	0	700
GHCND:USW00093820	LEXINGTON BLUEGRASS AIRPORT KY US	19990326	83	-28	294.1	38.04083	-84.6058	0	700	0	700
GHCND:USW00093820	LEXINGTON BLUEGRASS AIRPORT KY US	19990327	122	-22	294.1	38.04083	-84.6058	0	700	0	700
GHCND:USW00093820	LEXINGTON BLUEGRASS AIRPORT KY US	19990328	156	-22	294.1	38.04083	-84.6058	0	700	0	700
GHCND:USW00093820	LEXINGTON BLUEGRASS AIRPORT KY US	19990329	172	56	294.1	38.04083	-84.6058	0	700	0	700
GHCND:USW00093820	LEXINGTON BLUEGRASS AIRPORT KY US	19990330	189	6	294.1	38.04083	-84.6058	0	700	0	700
GHCND:USW00093820	LEXINGTON BLUEGRASS AIRPORT KY US	19990331	156	72	294.1	38.04083	-84.6058	0	700	0	700
GHCND:USW00093820	LEXINGTON BLUEGRASS AIRPORT KY US	19990401	183	106	294.1	38.04083	-84.6058	0	700	0	700
GHCND:USW00093820	LEXINGTON BLUEGRASS AIRPORT KY US	19990402	211	78	294.1	38.04083	-84.6058	0	700	0	700
GHCND:USW00093820	LEXINGTON BLUEGRASS AIRPORT KY US	19990403	222	150	294.1	38.04083	-84.6058	0	700	0	700
GHCND:USW00093820	LEXINGTON BLUEGRASS AIRPORT KY US	19990404	211	139	294.1	38.04083	-84.6058	0	700	0	700
GHCND:USW00093820	LEXINGTON BLUEGRASS AIRPORT KY US	19990405	239	94	294.1	38.04083	-84.6058	0	700	0	700
GHCND:USW00093820	LEXINGTON BLUEGRASS AIRPORT KY US	19990406	239	117	294.1	38.04083	-84.6058	0	700	0	700
GHCND:USW00093820	LEXINGTON BLUEGRASS AIRPORT KY US	19990407	211	56	294.1	38.04083	-84.6058	0	700	0	700
GHCND:USW00093820	LEXINGTON BLUEGRASS AIRPORT KY US	19990408	239	128	294.1	38.04083	-84.6058	0	700	0	700
GHCND:USW00093820	LEXINGTON BLUEGRASS AIRPORT KY US	19990409	244	117	294.1	38.04083	-84.6058	0	700	0	700
GHCND:USW00093820	LEXINGTON BLUEGRASS AIRPORT KY US	19990410	178	56	294.1	38.04083	-84.6058	0	700	0	700
GHCND:USW00093820	LEXINGTON BLUEGRASS AIRPORT KY US	19990411	222	94	294.1	38.04083	-84.6058	0	700	0	700
GHCND:USW00093820	LEXINGTON BLUEGRASS AIRPORT KY US	19990412	111	50	294.1	38.04083	-84.6058	0	700	0	700
GHCND:USW00093820	LEXINGTON BLUEGRASS AIRPORT KY US	19990413	161	11	294.1	38.04083	-84.6058	0	700	0	700
GHCND:USW00093820	LEXINGTON BLUEGRASS AIRPORT KY US	19990414	178	28	294.1	38.04083	-84.6058	0	700	0	700
GHCND:USW00093820	LEXINGTON BLUEGRASS AIRPORT KY US	19990415	178	83	294.1	38.04083	-84.6058	0	700	0	700
GHCND:USW00093820	LEXINGTON BLUEGRASS AIRPORT KY US	19990416	100	56	294.1	38.04083	-84.6058	0	700	0	700
GHCND:USW00093820	LEXINGTON BLUEGRASS AIRPORT KY US	19990417	72	17	294.1	38.04083	-84.6058	0	700	0	700
GHCND:USW00093820	LEXINGTON BLUEGRASS AIRPORT KY US	19990418	111	39	294.1	38.04083	-84.6058	0	700	0	700
GHCND:USW00093820	LEXINGTON BLUEGRASS AIRPORT KY US	19990419	156	33	294.1	38.04083	-84.6058	0	700	0	700
GHCND:USW00093820	LEXINGTON BLUEGRASS AIRPORT KY US	19990420	183	22	294.1	38.04083	-84.6058	0	700	0	700
GHCND:USW00093820	LEXINGTON BLUEGRASS AIRPORT KY US	19990421	256	117	294.1	38.04083	-84.6058	0	700	0	700
GHCND:USW00093820	LEXINGTON BLUEGRASS AIRPORT KY US	19990422	256	144	294.1	38.04083	-84.6058	0	700	0	700
GHCND:USW00093820	LEXINGTON BLUEGRASS AIRPORT KY US	19990423	267	89	294.1	38.04083	-84.6058	0	700	0	700
GHCND:USW00093820	LEXINGTON BLUEGRASS AIRPORT KY US	19990424	178	50	294.1	38.04083	-84.6058	0	700	0	700
GHCND:USW00093820	LEXINGTON BLUEGRASS AIRPORT KY US	19990425	194	28	294.1	38.04083	-84.6058	0	700	0	700
GHCND:USW00093820	LEXINGTON BLUEGRASS AIRPORT KY US	19990426	156	94	294.1	38.04083	-84.6058	0	700	0	700
GHCND:USW00093820	LEXINGTON BLUEGRASS AIRPORT KY US	19990427	194	150	294.1	38.04083	-84.6058	0	700	0	700
GHCND:USW00093820	LEXINGTON BLUEGRASS AIRPORT KY US	19990428	206	117	294.1	38.04083	-84.6058	0	700	0	700
GHCND:USW00093820	LEXINGTON BLUEGRASS AIRPORT KY US	19990429	189	83	294.1	38.04083	-84.6058	0	700	0	700

GHCND:USW00093820	LEXINGTON BLUEGRASS AIRPORT KY US	19990430	211	61	294.1	38.04083	-84.6058	0	700	0	700
GHCND:USW00093820	LEXINGTON BLUEGRASS AIRPORT KY US	19990501	228	78	294.1	38.04083	-84.6058	0	700	0	700
GHCND:USW00093820	LEXINGTON BLUEGRASS AIRPORT KY US	19990502	228	78	294.1	38.04083	-84.6058	0	700	0	700
GHCND:USW00093820	LEXINGTON BLUEGRASS AIRPORT KY US	19990503	250	72	294.1	38.04083	-84.6058	0	700	0	700
GHCND:USW00093820	LEXINGTON BLUEGRASS AIRPORT KY US	19990504	267	122	294.1	38.04083	-84.6058	0	700	0	700
GHCND:USW00093820	LEXINGTON BLUEGRASS AIRPORT KY US	19990505	256	150	294.1	38.04083	-84.6058	0	700	0	700
GHCND:USW00093820	LEXINGTON BLUEGRASS AIRPORT KY US	19990506	244	139	294.1	38.04083	-84.6058	0	700	0	700
GHCND:USW00093820	LEXINGTON BLUEGRASS AIRPORT KY US	19990507	239	111	294.1	38.04083	-84.6058	0	700	0	700
GHCND:USW00093820	LEXINGTON BLUEGRASS AIRPORT KY US	19990508	222	106	294.1	38.04083	-84.6058	0	700	0	700
GHCND:USW00093820	LEXINGTON BLUEGRASS AIRPORT KY US	19990509	239	94	294.1	38.04083	-84.6058	0	700	0	700
GHCND:USW00093820	LEXINGTON BLUEGRASS AIRPORT KY US	19990510	261	111	294.1	38.04083	-84.6058	0	700	0	700
GHCND:USW00093820	LEXINGTON BLUEGRASS AIRPORT KY US	19990511	289	128	294.1	38.04083	-84.6058	0	700	0	700
GHCND:USW00093820	LEXINGTON BLUEGRASS AIRPORT KY US	19990512	278	150	294.1	38.04083	-84.6058	0	700	0	700
GHCND:USW00093820	LEXINGTON BLUEGRASS AIRPORT KY US	19990513	233	161	294.1	38.04083	-84.6058	0	700	0	700
GHCND:USW00093820	LEXINGTON BLUEGRASS AIRPORT KY US	19990514	228	150	294.1	38.04083	-84.6058	0	700	0	700
GHCND:USW00093820	LEXINGTON BLUEGRASS AIRPORT KY US	19990515	228	106	294.1	38.04083	-84.6058	0	700	0	700
GHCND:USW00093820	LEXINGTON BLUEGRASS AIRPORT KY US	19990516	278	156	294.1	38.04083	-84.6058	0	700	0	700
GHCND:USW00093820	LEXINGTON BLUEGRASS AIRPORT KY US	19990517	289	167	294.1	38.04083	-84.6058	0	700	0	700
GHCND:USW00093820	LEXINGTON BLUEGRASS AIRPORT KY US	19990518	239	144	294.1	38.04083	-84.6058	0	700	0	700
GHCND:USW00093820	LEXINGTON BLUEGRASS AIRPORT KY US	19990519	233	83	294.1	38.04083	-84.6058	0	700	0	700
GHCND:USW00093820	LEXINGTON BLUEGRASS AIRPORT KY US	19990520	244	94	294.1	38.04083	-84.6058	0	700	0	700
GHCND:USW00093820	LEXINGTON BLUEGRASS AIRPORT KY US	19990521	289	133	294.1	38.04083	-84.6058	0	700	0	700
GHCND:USW00093820	LEXINGTON BLUEGRASS AIRPORT KY US	19990522	239	156	294.1	38.04083	-84.6058	0	700	0	700
GHCND:USW00093820	LEXINGTON BLUEGRASS AIRPORT KY US	19990523	256	111	294.1	38.04083	-84.6058	0	700	0	700
GHCND:USW00093820	LEXINGTON BLUEGRASS AIRPORT KY US	19990524	189	100	294.1	38.04083	-84.6058	0	700	0	700
GHCND:USW00093820	LEXINGTON BLUEGRASS AIRPORT KY US	19990525	217	78	294.1	38.04083	-84.6058	0	700	0	700
GHCND:USW00093820	LEXINGTON BLUEGRASS AIRPORT KY US	19990526	233	100	294.1	38.04083	-84.6058	0	700	0	700
GHCND:USW00093820	LEXINGTON BLUEGRASS AIRPORT KY US	19990527	244	78	294.1	38.04083	-84.6058	0	700	0	700
GHCND:USW00093820	LEXINGTON BLUEGRASS AIRPORT KY US	19990528	267	83	294.1	38.04083	-84.6058	0	700	0	700
GHCND:USW00093820	LEXINGTON BLUEGRASS AIRPORT KY US	19990529	289	117	294.1	38.04083	-84.6058	0	700	0	700
GHCND:USW00093820	LEXINGTON BLUEGRASS AIRPORT KY US	19990530	300	144	294.1	38.04083	-84.6058	0	700	0	700
GHCND:USW00093820	LEXINGTON BLUEGRASS AIRPORT KY US	19990531	267	189	294.1	38.04083	-84.6058	0	700	0	700
GHCND:USW00093820	LEXINGTON BLUEGRASS AIRPORT KY US	19990601	256	183	294.1	38.04083	-84.6058	0	700	0	700
GHCND:USW00093820	LEXINGTON BLUEGRASS AIRPORT KY US	19990602	272	172	294.1	38.04083	-84.6058	0	700	0	700
GHCND:USW00093820	LEXINGTON BLUEGRASS AIRPORT KY US	19990603	267	139	294.1	38.04083	-84.6058	0	700	0	700
GHCND:USW00093820	LEXINGTON BLUEGRASS AIRPORT KY US	19990604	272	150	294.1	38.04083	-84.6058	0	700	0	700
GHCND:USW00093820	LEXINGTON BLUEGRASS AIRPORT KY US	19990605	289	172	294.1	38.04083	-84.6058	0	700	0	700
GHCND:USW00093820	LEXINGTON BLUEGRASS AIRPORT KY US	19990606	317	194	294.1	38.04083	-84.6058	0	700	0	700
GHCND:USW00093820	LEXINGTON BLUEGRASS AIRPORT KY US	19990607	311	206	294.1	38.04083	-84.6058	0	700	0	700
GHCND:USW00093820	LEXINGTON BLUEGRASS AIRPORT KY US	19990608	333	200	294.1	38.04083	-84.6058	0	700	0	700
GHCND:USW00093820	LEXINGTON BLUEGRASS AIRPORT KY US	19990609	328	194	294.1	38.04083	-84.6058	0	700	0	700
GHCND:USW00093820	LEXINGTON BLUEGRASS AIRPORT KY US	19990610	339	183	294.1	38.04083	-84.6058	0	700	0	700
GHCND:USW00093820	LEXINGTON BLUEGRASS AIRPORT KY US	19990611	328	211	294.1	38.04083	-84.6058	0	700	0	700
GHCND:USW00093820	LEXINGTON BLUEGRASS AIRPORT KY US	19990612	306	200	294.1	38.04083	-84.6058	0	700	0	700
GHCND:USW00093820	LEXINGTON BLUEGRASS AIRPORT KY US	19990613	300	178	294.1	38.04083	-84.6058	0	700	0	700
GHCND:USW00093820	LEXINGTON BLUEGRASS AIRPORT KY US	19990614	261	183	294.1	38.04083	-84.6058	0	700	0	700
GHCND:USW00093820	LEXINGTON BLUEGRASS AIRPORT KY US	19990615	244	150	294.1	38.04083	-84.6058	0	700	0	700
GHCND:USW00093820	LEXINGTON BLUEGRASS AIRPORT KY US	19990616	239	122	294.1	38.04083	-84.6058	0	700	0	700
GHCND:USW00093820	LEXINGTON BLUEGRASS AIRPORT KY US	19990617	233	133	294.1	38.04083	-84.6058	0	700	0	700
GHCND:USW00093820	LEXINGTON BLUEGRASS AIRPORT KY US	19990618	239	111	294.1	38.04083	-84.6058	0	700	0	700
GHCND:USW00093820	LEXINGTON BLUEGRASS AIRPORT KY US	19990619	267	122	294.1	38.04083	-84.6058	0	700	0	700
GHCND:USW00093820	LEXINGTON BLUEGRASS AIRPORT KY US	19990620	294	161	294.1	38.04083	-84.6058	0	700	0	700
GHCND:USW00093820	LEXINGTON BLUEGRASS AIRPORT KY US	19990621	306	156	294.1	38.04083	-84.6058	0	700	0	700
GHCND:USW00093820	LEXINGTON BLUEGRASS AIRPORT KY US	19990622	317	172	294.1	38.04083	-84.6058	0	700	0	700
GHCND:USW00093820	LEXINGTON BLUEGRASS AIRPORT KY US	19990623	317	178	294.1	38.04083	-84.6058	0	700	0	700
GHCND:USW00093820	LEXINGTON BLUEGRASS AIRPORT KY US	19990624	250	206	294.1	38.04083	-84.6058	0	700	0	700
GHCND:USW00093820	LEXINGTON BLUEGRASS AIRPORT KY US	19990625	300	194	294.1	38.04083	-84.6058	0	700	0	700
GHCND:USW00093820	LEXINGTON BLUEGRASS AIRPORT KY US	19990626	306	200	294.1	38.04083	-84.6058	0	700	0	700
GHCND:USW00093820	LEXINGTON BLUEGRASS AIRPORT KY US	19990627	278	222	294.1	38.04083	-84.6058	0	700	0	700
GHCND:USW00093820	LEXINGTON BLUEGRASS AIRPORT KY US	19990628	272	206	294.1	38.04083	-84.6058	0	700	0	700
GHCND:USW00093820	LEXINGTON BLUEGRASS AIRPORT KY US	19990629	261	178	294.1	38.04083	-84.6058	0	700	0	700
GHCND:USW00093820	LEXINGTON BLUEGRASS AIRPORT KY US	19990630	278	156	294.1	38.04083	-84.6058	0	700	0	700
GHCND:USW00093820	LEXINGTON BLUEGRASS AIRPORT KY US	19990701	300	200	294.1	38.04083	-84.6058	0	700	0	700
GHCND:USW00093820	LEXINGTON BLUEGRASS AIRPORT KY US	19990702	283	222	294.1	38.04083	-84.6058	0	700	0	700
GHCND:USW00093820	LEXINGTON BLUEGRASS AIRPORT KY US	19990703	317	222	294.1	38.04083	-84.6058	0	700	0	700
GHCND:USW00093820	LEXINGTON BLUEGRASS AIRPORT KY US	19990704	328	233	294.1	38.04083	-84.6058	0	700	0	700
GHCND:USW00093820	LEXINGTON BLUEGRASS AIRPORT KY US	19990705	322	228	294.1	38.04083	-84.6058	0	700	0	700
GHCND:USW00093820	LEXINGTON BLUEGRASS AIRPORT KY US	19990706	328	228	294.1	38.04083	-84.6058	0	700	0	700
GHCND:USW00093820	LEXINGTON BLUEGRASS AIRPORT KY US	19990707	306	206	294.1	38.04083	-84.6058	0	700	0	700
GHCND:USW00093820	LEXINGTON BLUEGRASS AIRPORT KY US	19990708	311	161	294.1	38.04083	-84.6058	0	700	0	700
GHCND:USW00093820	LEXINGTON BLUEGRASS AIRPORT KY US	19990709	328	189	294.1	38.04083	-84.6058	0	700	0	700
GHCND:USW00093820	LEXINGTON BLUEGRASS AIRPORT KY US	19990710	267	189	294.1	38.04083	-84.6058	0	700	0	700
GHCND:USW00093820	LEXINGTON BLUEGRASS AIRPORT KY US	19990711	267	150	294.1	38.04083	-84.6058	0	700	0	700
GHCND:USW00093820	LEXINGTON BLUEGRASS AIRPORT KY US	19990712	261	178	294.1	38.04083	-84.6058	0	700	0	700
GHCND:USW00093820	LEXINGTON BLUEGRASS AIRPORT KY US	19990713	278	167	294.1	38.04083	-84.6058	0	700	0	700
GHCND:USW00093820	LEXINGTON BLUEGRASS AIRPORT KY US	19990714	311	172	294.1	38.04083	-84.6058	0	700	0	700
GHCND:USW00093820	LEXINGTON BLUEGRASS AIRPORT KY US	19990715	317	183	294.1	38.04083	-84.6058	0	700	0	700
GHCND:USW00093820	LEXINGTON BLUEGRASS AIRPORT KY US	19990716	328	194	294.1	38.04083	-84.6058	0	700	0	700
GHCND:USW00093820	LEXINGTON BLUEGRASS AIRPORT KY US	19990717	339	194	294.1	38.04083	-84.6058	0	700	0	700
GHCND:USW00093820	LEXINGTON BLUEGRASS AIRPORT KY US	19990718	328	211	294.1	38.04083	-84.6058	0	700	0	700
GHCND:USW00093820	LEXINGTON BLUEGRASS AIRPORT KY US	19990719	344	178	294.1	38.04083	-84.6058	0	700	0	700
GHCND:USW00093820	LEXINGTON BLUEGRASS AIRPORT KY US	19990720	350	217	294.1	38.04083	-84.6058	0	700	0	700
GHCND:USW00093820	LEXINGTON BLUEGRASS AIRPORT KY US	19990721	333	217	294.1	38.04083	-84.6058	0	700	0	700
GHCND:USW00093820	LEXINGTON BLUEGRASS AIRPORT KY US	19990722	339	222	294.1	38.04083	-84.6058	0	700	0	700
GHCND:USW00093820	LEXINGTON BLUEGRASS AIRPORT KY US	19990723	344	233	294.1	38.04083	-84.6058	0	700	0	700
GHCND:USW00093820	LEXINGTON BLUEGRASS AIRPORT KY US	19990724	333	228	294.1	38.04083	-84.6058	0	700	0	700
GHCND:USW00093820	LEXINGTON BLUEGRASS AIRPORT KY US	19990725	350	211	294.1	38.04083	-84.6058	0	700	0	700
GHCND:USW00093820	LEXINGTON BLUEGRASS AIRPORT KY US	19990726	333	200	294.1	38.04083	-84.6058	0	700	0	700
GHCND:USW00093820	LEXINGTON BLUEGRASS AIRPORT KY US	19990727	322	222	294.1	38.04083	-84.6058	0	700	0	700
GHCND:USW00093820	LEXINGTON BLUEGRASS AIRPORT KY US	19990728	339	217	294.1	38.04083	-84.6058	0	700	0	700
GHCND:USW00093820	LEXINGTON BLUEGRASS AIRPORT KY US	19990729	356	217	294.1	38.04083	-84.6058	0	700	0	700
GHCND:USW00093820	LEXINGTON BLUEGRASS AIRPORT KY US	19990730	394	228	294.1	38.04083	-84.6058	0	700	0	700
GHCND:USW00093820	LEXINGTON BLUEGRASS AIRPORT KY US	19990731	372	239	294.1	38.04083	-84.6058	0	700	0	700
GHCND:USW00093820	LEXINGTON BLUEGRASS AIRPORT KY US	19990801	322	222	294.1	38.04083	-84.6058	0	2400	0	2400
GHCND:USW00093820	LEXINGTON BLUEGRASS AIRPORT KY US	19990802	311	200	294.1	38.04083	-84.6058	0	2400	0	2400
GHCND:USW00093820	LEXINGTON BLUEGRASS AIRPORT KY US	19990803	300	161	294.1	38.04083	-84.6058	0	2400	0	2400
GHCND:USW00093820	LEXINGTON BLUEGRASS AIRPORT KY US	19990804	322	161	294.1	38.04083	-84.6058	0	2400	0	2400
GHCND:USW00093820	LEXINGTON BLUEGRASS AIRPORT KY US	19990805	306	172	294.1	38.04083	-84.6058	0	2400	0	2400
GHCND:USW00093820	LEXINGTON BLUEGRASS AIRPORT KY US	19990806	317	150	294.1	38.04083	-84.6058	0	2400	0	2400
GHCND:USW00093820	LEXINGTON BLUEGRASS AIRPORT KY US	19990807	350	178	294.1	38.04083	-84.6058	0	2400	0	2400
GHCND:USW00093820	LEXINGTON BLUEGRASS AIRPORT KY US	19990808	267	211	294.1	38.04083	-84.6058	0	2400	0	2400
GHCND:USW00093820	LEXINGTON BLUEGRASS AIRPORT KY US	19990809	283	178	294.1	38.04083	-84.6058	0	2400	0	2400
GHCND:USW00093820	LEXINGTON BLUEGRASS AIRPORT KY US	19990810	328	150	294.1	38.04083	-84.6058	0	2400	0	2400
GHCND:USW00093820	LEXINGTON BLUEGRASS AIRPORT KY US	19990811	339	189	294.1	38.04083	-84.6058	0	2400	0	2400
GHCND:USW00093820	LEXINGTON BLUEGRASS AIRPORT KY US	19990812	333	206	294.1	38.04083	-84.6058	0	2400	0	2400
GHCND:USW00093820	LEXINGTON BLUEGRASS AIRPORT KY US	19990813	367	217	294.1	38.04083	-84.6058	0	2400	0	2400
GHCND:USW00093820	LEXINGTON BLUEGRASS AIRPORT KY US	19990814	222	172	294.1	38.04083	-84.6058	0	2400	0	2400
GHCND:USW00093820	LEXINGTON BLUEGRASS AIRPORT KY US	19990815	283	161	294.1	38.04083	-84.6058	0	2400	0	2400
GHCND:USW00093820	LEXINGTON BLUEGRASS AIRPORT KY US	19990816	339	189	294.1	38.04083	-84.6058	0	2400	0	2400
GHCND:USW00093820	LEXINGTON BLUEGRASS AIRPORT KY US	19990817	361	167	294.1	38.04083	-84.6058	0	2400	0	2400
GHCND:USW00093820	LEXINGTON BLUEGRASS AIRPORT KY US	19990818	328	178	294.1	38.04083	-84.6058	0	2400	0	2400
GHCND:USW00093820	LEXINGTON BLUEGRASS AIRPORT KY US	19990819	322	200	294.1	38.04083	-84.6058	0	2400	0	2400
GHCND:USW00093820	LEXINGTON BLUEGRASS AIRPORT KY US	19990820	283	178	294.1	38.04083	-84.6058	0	2400	0	2400
GHCND:USW00093820	LEXINGTON BLUEGRASS AIRPORT KY US	19990821	306	144	294.1	38.04083	-84.6058	0	2400	0	2400
GHCND:USW00093820	LEXINGTON BLUEGRASS AIRPORT KY US	19990822	317	167	294.1	38.04083	-84.6058	0	2400	0	2400
GHCND:USW00093820	LEXINGTON BLUEGRASS AIRPORT KY US	19990823	339	194	294.1	38.04083	-84.6058	0	2400	0	2400
GHCND:USW00093820	LEXINGTON BLUEGRASS AIRPORT KY US	19990824	311	194	294.1	38.04083	-84.6058	0	2400	0	2400
GHCND:USW00093820	LEXINGTON BLUEGRASS AIRPORT KY US	19990825	272	183	294.1	38.04083	-84.6058	0	2400	0	2400
GHCND:USW00093820	LEXINGTON BLUEGRASS AIRPORT KY US	19990826	278	161	294.1	38.04083	-84.6058	0	2400	0	2400
GHCND:USW00093820	LEXINGTON BLUEGRASS AIRPORT KY US	19990827	306	178	294.1	38.04083	-84.6058	0	2400	0	2400
GHCND:USW00093820	LEXINGTON BLUEGRASS AIRPORT KY US	19990828	317	172	294.1	38.04083	-84.6058	0	2400	0	2400
GHCND:USW00093820	LEXINGTON BLUEGRASS AIRPORT KY US	19990829	333	183	294.1	38.04083	-84.6058	0	2400	0	2400
GHCND:USW00093820	LEXINGTON BLUEGRASS AIRPORT KY US	19990830	256	133	294.1	38.04083	-84.6058	0	2400	0	2400
GHCND:USW00093820	LEXINGTON BLUEGRASS AIRPORT KY US	19990831	300	122	294.1	38.04083	-84.6058	0	2400	0	2400

GHCND:USW00093820	LEXINGTON BLUEGRASS AIRPORT KY US	19990901	322	128	294.1	38.04083	-84.6058	0	2400	0	2400
GHCND:USW00093820	LEXINGTON BLUEGRASS AIRPORT KY US	19990902	328	122	294.1	38.04083	-84.6058	0	2400	0	2400
GHCND:USW00093820	LEXINGTON BLUEGRASS AIRPORT KY US	19990903	350	161	294.1	38.04083	-84.6058	0	2400	0	2400
GHCND:USW00093820	LEXINGTON BLUEGRASS AIRPORT KY US	19990904	350	172	294.1	38.04083	-84.6058	0	2400	0	2400
GHCND:USW00093820	LEXINGTON BLUEGRASS AIRPORT KY US	19990905	333	178	294.1	38.04083	-84.6058	0	2400	0	2400
GHCND:USW00093820	LEXINGTON BLUEGRASS AIRPORT KY US	19990906	339	172	294.1	38.04083	-84.6058	0	2400	0	2400
GHCND:USW00093820	LEXINGTON BLUEGRASS AIRPORT KY US	19990907	306	150	294.1	38.04083	-84.6058	0	2400	0	2400
GHCND:USW00093820	LEXINGTON BLUEGRASS AIRPORT KY US	19990908	339	133	294.1	38.04083	-84.6058	0	2400	0	2400
GHCND:USW00093820	LEXINGTON BLUEGRASS AIRPORT KY US	19990909	289	156	294.1	38.04083	-84.6058	0	2400	0	2400
GHCND:USW00093820	LEXINGTON BLUEGRASS AIRPORT KY US	19990910	278	100	294.1	38.04083	-84.6058	0	2400	0	2400
GHCND:USW00093820	LEXINGTON BLUEGRASS AIRPORT KY US	19990911	317	117	294.1	38.04083	-84.6058	0	2400	0	2400
GHCND:USW00093820	LEXINGTON BLUEGRASS AIRPORT KY US	19990912	333	167	294.1	38.04083	-84.6058	0	2400	0	2400
GHCND:USW00093820	LEXINGTON BLUEGRASS AIRPORT KY US	19990913	228	156	294.1	38.04083	-84.6058	0	2400	0	2400
GHCND:USW00093820	LEXINGTON BLUEGRASS AIRPORT KY US	19990914	256	111	294.1	38.04083	-84.6058	0	2400	0	2400
GHCND:USW00093820	LEXINGTON BLUEGRASS AIRPORT KY US	19990915	272	117	294.1	38.04083	-84.6058	0	2400	0	2400
GHCND:USW00093820	LEXINGTON BLUEGRASS AIRPORT KY US	19990916	233	111	294.1	38.04083	-84.6058	0	2400	0	2400
GHCND:USW00093820	LEXINGTON BLUEGRASS AIRPORT KY US	19990917	244	78	294.1	38.04083	-84.6058	0	2400	0	2400
GHCND:USW00093820	LEXINGTON BLUEGRASS AIRPORT KY US	19990918	267	89	294.1	38.04083	-84.6058	0	2400	0	2400
GHCND:USW00093820	LEXINGTON BLUEGRASS AIRPORT KY US	19990919	289	100	294.1	38.04083	-84.6058	0	2400	0	2400
GHCND:USW00093820	LEXINGTON BLUEGRASS AIRPORT KY US	19990920	244	167	294.1	38.04083	-84.6058	0	2400	0	2400
GHCND:USW00093820	LEXINGTON BLUEGRASS AIRPORT KY US	19990921	194	100	294.1	38.04083	-84.6058	0	2400	0	2400
GHCND:USW00093820	LEXINGTON BLUEGRASS AIRPORT KY US	19990922	206	50	294.1	38.04083	-84.6058	0	2400	0	2400
GHCND:USW00093820	LEXINGTON BLUEGRASS AIRPORT KY US	19990923	250	56	294.1	38.04083	-84.6058	0	2400	0	2400
GHCND:USW00093820	LEXINGTON BLUEGRASS AIRPORT KY US	19990924	289	117	294.1	38.04083	-84.6058	0	2400	0	2400
GHCND:USW00093820	LEXINGTON BLUEGRASS AIRPORT KY US	19990925	300	133	294.1	38.04083	-84.6058	0	2400	0	2400
GHCND:USW00093820	LEXINGTON BLUEGRASS AIRPORT KY US	19990926	300	139	294.1	38.04083	-84.6058	0	2400	0	2400
GHCND:USW00093820	LEXINGTON BLUEGRASS AIRPORT KY US	19990927	289	172	294.1	38.04083	-84.6058	0	2400	0	2400
GHCND:USW00093820	LEXINGTON BLUEGRASS AIRPORT KY US	19990928	311	189	294.1	38.04083	-84.6058	0	2400	0	2400
GHCND:USW00093820	LEXINGTON BLUEGRASS AIRPORT KY US	19990929	228	83	294.1	38.04083	-84.6058	0	2400	0	2400
GHCND:USW00093820	LEXINGTON BLUEGRASS AIRPORT KY US	19990930	194	61	294.1	38.04083	-84.6058	0	2400	0	2400
GHCND:USW00093820	LEXINGTON BLUEGRASS AIRPORT KY US	19991001	233	83	294.1	38.04083	-84.6058	0	2400	0	2400
GHCND:USW00093820	LEXINGTON BLUEGRASS AIRPORT KY US	19991002	256	100	294.1	38.04083	-84.6058	0	2400	0	2400
GHCND:USW00093820	LEXINGTON BLUEGRASS AIRPORT KY US	19991003	261	106	294.1	38.04083	-84.6058	0	2400	0	2400
GHCND:USW00093820	LEXINGTON BLUEGRASS AIRPORT KY US	19991004	200	89	294.1	38.04083	-84.6058	0	2400	0	2400
GHCND:USW00093820	LEXINGTON BLUEGRASS AIRPORT KY US	19991005	167	83	294.1	38.04083	-84.6058	0	2400	0	2400
GHCND:USW00093820	LEXINGTON BLUEGRASS AIRPORT KY US	19991006	217	44	294.1	38.04083	-84.6058	0	2400	0	2400
GHCND:USW00093820	LEXINGTON BLUEGRASS AIRPORT KY US	19991007	228	67	294.1	38.04083	-84.6058	0	2400	0	2400
GHCND:USW00093820	LEXINGTON BLUEGRASS AIRPORT KY US	19991008	272	122	294.1	38.04083	-84.6058	0	2400	0	2400
GHCND:USW00093820	LEXINGTON BLUEGRASS AIRPORT KY US	19991009	211	161	294.1	38.04083	-84.6058	0	2400	0	2400
GHCND:USW00093820	LEXINGTON BLUEGRASS AIRPORT KY US	19991010	217	167	294.1	38.04083	-84.6058	0	2400	0	2400
GHCND:USW00093820	LEXINGTON BLUEGRASS AIRPORT KY US	19991011	189	117	294.1	38.04083	-84.6058	0	2400	0	2400
GHCND:USW00093820	LEXINGTON BLUEGRASS AIRPORT KY US	19991012	239	83	294.1	38.04083	-84.6058	0	2400	0	2400
GHCND:USW00093820	LEXINGTON BLUEGRASS AIRPORT KY US	19991013	239	100	294.1	38.04083	-84.6058	0	2400	0	2400
GHCND:USW00093820	LEXINGTON BLUEGRASS AIRPORT KY US	19991014	144	44	294.1	38.04083	-84.6058	0	2400	0	2400
GHCND:USW00093820	LEXINGTON BLUEGRASS AIRPORT KY US	19991015	233	67	294.1	38.04083	-84.6058	0	2400	0	2400
GHCND:USW00093820	LEXINGTON BLUEGRASS AIRPORT KY US	19991016	239	122	294.1	38.04083	-84.6058	0	2400	0	2400
GHCND:USW00093820	LEXINGTON BLUEGRASS AIRPORT KY US	19991017	189	83	294.1	38.04083	-84.6058	0	2400	0	2400
GHCND:USW00093820	LEXINGTON BLUEGRASS AIRPORT KY US	19991018	133	28	294.1	38.04083	-84.6058	0	2400	0	2400
GHCND:USW00093820	LEXINGTON BLUEGRASS AIRPORT KY US	19991019	117	56	294.1	38.04083	-84.6058	0	2400	0	2400
GHCND:USW00093820	LEXINGTON BLUEGRASS AIRPORT KY US	19991020	167	0	294.1	38.04083	-84.6058	0	2400	0	2400
GHCND:USW00093820	LEXINGTON BLUEGRASS AIRPORT KY US	19991021	167	0	294.1	38.04083	-84.6058	0	2400	0	2400
GHCND:USW00093820	LEXINGTON BLUEGRASS AIRPORT KY US	19991022	172	89	294.1	38.04083	-84.6058	0	2400	0	2400
GHCND:USW00093820	LEXINGTON BLUEGRASS AIRPORT KY US	19991023	106	44	294.1	38.04083	-84.6058	0	2400	0	2400
GHCND:USW00093820	LEXINGTON BLUEGRASS AIRPORT KY US	19991024	106	-11	294.1	38.04083	-84.6058	0	2400	0	2400
GHCND:USW00093820	LEXINGTON BLUEGRASS AIRPORT KY US	19991025	150	-6	294.1	38.04083	-84.6058	0	2400	0	2400
GHCND:USW00093820	LEXINGTON BLUEGRASS AIRPORT KY US	19991026	200	39	294.1	38.04083	-84.6058	0	2400	0	2400
GHCND:USW00093820	LEXINGTON BLUEGRASS AIRPORT KY US	19991027	200	39	294.1	38.04083	-84.6058	0	2400	0	2400
GHCND:USW00093820	LEXINGTON BLUEGRASS AIRPORT KY US	19991028	250	50	294.1	38.04083	-84.6058	0	2400	0	2400
GHCND:USW00093820	LEXINGTON BLUEGRASS AIRPORT KY US	19991029	250	100	294.1	38.04083	-84.6058	0	2400	0	2400
GHCND:USW00093820	LEXINGTON BLUEGRASS AIRPORT KY US	19991030	228	94	294.1	38.04083	-84.6058	0	2400	0	2400
GHCND:USW00093820	LEXINGTON BLUEGRASS AIRPORT KY US	19991031	244	117	294.1	38.04083	-84.6058	0	2400	0	2400
GHCND:USW00093820	LEXINGTON BLUEGRASS AIRPORT KY US	19991101	256	117	294.1	38.04083	-84.6058	0	2400	0	2400
GHCND:USW00093820	LEXINGTON BLUEGRASS AIRPORT KY US	19991102	167	28	294.1	38.04083	-84.6058	0	2400	0	2400
GHCND:USW00093820	LEXINGTON BLUEGRASS AIRPORT KY US	19991103	78	-28	294.1	38.04083	-84.6058	0	2400	0	2400
GHCND:USW00093820	LEXINGTON BLUEGRASS AIRPORT KY US	19991104	156	-6	294.1	38.04083	-84.6058	0	2400	0	2400
GHCND:USW00093820	LEXINGTON BLUEGRASS AIRPORT KY US	19991105	200	50	294.1	38.04083	-84.6058	0	2400	0	2400
GHCND:USW00093820	LEXINGTON BLUEGRASS AIRPORT KY US	19991106	217	100	294.1	38.04083	-84.6058	0	2400	0	2400
GHCND:USW00093820	LEXINGTON BLUEGRASS AIRPORT KY US	19991107	150	83	294.1	38.04083	-84.6058	0	2400	0	2400
GHCND:USW00093820	LEXINGTON BLUEGRASS AIRPORT KY US	19991108	222	61	294.1	38.04083	-84.6058	0	2400	0	2400
GHCND:USW00093820	LEXINGTON BLUEGRASS AIRPORT KY US	19991109	228	117	294.1	38.04083	-84.6058	0	2400	0	2400
GHCND:USW00093820	LEXINGTON BLUEGRASS AIRPORT KY US	19991110	217	111	294.1	38.04083	-84.6058	0	2400	0	2400
GHCND:USW00093820	LEXINGTON BLUEGRASS AIRPORT KY US	19991111	150	83	294.1	38.04083	-84.6058	0	2400	0	2400
GHCND:USW00093820	LEXINGTON BLUEGRASS AIRPORT KY US	19991112	156	78	294.1	38.04083	-84.6058	0	2400	0	2400
GHCND:USW00093820	LEXINGTON BLUEGRASS AIRPORT KY US	19991113	211	78	294.1	38.04083	-84.6058	0	2400	0	2400
GHCND:USW00093820	LEXINGTON BLUEGRASS AIRPORT KY US	19991114	200	61	294.1	38.04083	-84.6058	0	2400	0	2400
GHCND:USW00093820	LEXINGTON BLUEGRASS AIRPORT KY US	19991115	100	-6	294.1	38.04083	-84.6058	0	2400	0	2400
GHCND:USW00093820	LEXINGTON BLUEGRASS AIRPORT KY US	19991116	100	-11	294.1	38.04083	-84.6058	0	2400	0	2400
GHCND:USW00093820	LEXINGTON BLUEGRASS AIRPORT KY US	19991117	78	-56	294.1	38.04083	-84.6058	0	2400	0	2400
GHCND:USW00093820	LEXINGTON BLUEGRASS AIRPORT KY US	19991118	167	6	294.1	38.04083	-84.6058	0	2400	0	2400
GHCND:USW00093820	LEXINGTON BLUEGRASS AIRPORT KY US	19991119	200	67	294.1	38.04083	-84.6058	0	2400	0	2400
GHCND:USW00093820	LEXINGTON BLUEGRASS AIRPORT KY US	19991120	122	72	294.1	38.04083	-84.6058	0	2400	0	2400
GHCND:USW00093820	LEXINGTON BLUEGRASS AIRPORT KY US	19991121	200	94	294.1	38.04083	-84.6058	0	2400	0	2400
GHCND:USW00093820	LEXINGTON BLUEGRASS AIRPORT KY US	19991122	211	117	294.1	38.04083	-84.6058	0	2400	0	2400
GHCND:USW00093820	LEXINGTON BLUEGRASS AIRPORT KY US	19991123	222	106	294.1	38.04083	-84.6058	0	2400	0	2400
GHCND:USW00093820	LEXINGTON BLUEGRASS AIRPORT KY US	19991124	172	67	294.1	38.04083	-84.6058	0	2400	0	2400
GHCND:USW00093820	LEXINGTON BLUEGRASS AIRPORT KY US	19991125	72	39	294.1	38.04083	-84.6058	0	2400	0	2400
GHCND:USW00093820	LEXINGTON BLUEGRASS AIRPORT KY US	19991126	94	17	294.1	38.04083	-84.6058	0	2400	0	2400
GHCND:USW00093820	LEXINGTON BLUEGRASS AIRPORT KY US	19991127	144	11	294.1	38.04083	-84.6058	0	2400	0	2400
GHCND:USW00093820	LEXINGTON BLUEGRASS AIRPORT KY US	19991128	94	28	294.1	38.04083	-84.6058	0	2400	0	2400
GHCND:USW00093820	LEXINGTON BLUEGRASS AIRPORT KY US	19991129	78	-22	294.1	38.04083	-84.6058	0	2400	0	2400
GHCND:USW00093820	LEXINGTON BLUEGRASS AIRPORT KY US	19991130	39	-56	294.1	38.04083	-84.6058	0	2400	0	2400
GHCND:USW00093820	LEXINGTON BLUEGRASS AIRPORT KY US	19991201	56	-78	294.1	38.04083	-84.6058	0	2400	0	2400
GHCND:USW00093820	LEXINGTON BLUEGRASS AIRPORT KY US	19991202	139	-11	294.1	38.04083	-84.6058	0	2400	0	2400
GHCND:USW00093820	LEXINGTON BLUEGRASS AIRPORT KY US	19991203	144	61	294.1	38.04083	-84.6058	0	2400	0	2400
GHCND:USW00093820	LEXINGTON BLUEGRASS AIRPORT KY US	19991204	183	106	294.1	38.04083	-84.6058	0	2400	0	2400
GHCND:USW00093820	LEXINGTON BLUEGRASS AIRPORT KY US	19991205	161	67	294.1	38.04083	-84.6058	0	2400	0	2400
GHCND:USW00093820	LEXINGTON BLUEGRASS AIRPORT KY US	19991206	72	-6	294.1	38.04083	-84.6058	0	2400	0	2400
GHCND:USW00093820	LEXINGTON BLUEGRASS AIRPORT KY US	19991207	61	-50	294.1	38.04083	-84.6058	0	2400	0	2400
GHCND:USW00093820	LEXINGTON BLUEGRASS AIRPORT KY US	19991208	117	-22	294.1	38.04083	-84.6058	0	2400	0	2400
GHCND:USW00093820	LEXINGTON BLUEGRASS AIRPORT KY US	19991209	156	33	294.1	38.04083	-84.6058	0	2400	0	2400
GHCND:USW00093820	LEXINGTON BLUEGRASS AIRPORT KY US	19991210	128	0	294.1	38.04083	-84.6058	0	2400	0	2400
GHCND:USW00093820	LEXINGTON BLUEGRASS AIRPORT KY US	19991211	72	-28	294.1	38.04083	-84.6058	0	2400	0	2400
GHCND:USW00093820	LEXINGTON BLUEGRASS AIRPORT KY US	19991212	122	33	294.1	38.04083	-84.6058	0	2400	0	2400
GHCND:USW00093820	LEXINGTON BLUEGRASS AIRPORT KY US	19991213	89	67	294.1	38.04083	-84.6058	0	2400	0	2400
GHCND:USW00093820	LEXINGTON BLUEGRASS AIRPORT KY US	19991214	100	28	294.1	38.04083	-84.6058	0	2400	0	2400
GHCND:USW00093820	LEXINGTON BLUEGRASS AIRPORT KY US	19991215	94	22	294.1	38.04083	-84.6058	0	2400	0	2400
GHCND:USW00093820	LEXINGTON BLUEGRASS AIRPORT KY US	19991216	56	-11	294.1	38.04083	-84.6058	0	2400	0	2400
GHCND:USW00093820	LEXINGTON BLUEGRASS AIRPORT KY US	19991217	122	-11	294.1	38.04083	-84.6058	0	2400	0	2400
GHCND:USW00093820	LEXINGTON BLUEGRASS AIRPORT KY US	19991218	61	-6	294.1	38.04083	-84.6058	0	2400	0	2400
GHCND:USW00093820	LEXINGTON BLUEGRASS AIRPORT KY US	19991219	94	0	294.1	38.04083	-84.6058	0	2400	0	2400
GHCND:USW00093820	LEXINGTON BLUEGRASS AIRPORT KY US	19991220	106	-39	294.1	38.04083	-84.6058	0	2400	0	2400
GHCND:USW00093820	LEXINGTON BLUEGRASS AIRPORT KY US	19991221	-22	-44	294.1	38.04083	-84.6058	0	2400	0	2400
GHCND:USW00093820	LEXINGTON BLUEGRASS AIRPORT KY US	19991222	11	-100	294.1	38.04083	-84.6058	0	2400	0	2400
GHCND:USW00093820	LEXINGTON BLUEGRASS AIRPORT KY US	19991223	-6	-50	294.1	38.04083	-84.6058	0	2400	0	2400
GHCND:USW00093820	LEXINGTON BLUEGRASS AIRPORT KY US	19991224	-33	-111	294.1	38.04083	-84.6058	0	2400	0	2400
GHCND:USW00093820	LEXINGTON BLUEGRASS AIRPORT KY US	19991225	-50	-167	294.1	38.04083	-84.6058	0	2400	0	2400
GHCND:USW00093820	LEXINGTON BLUEGRASS AIRPORT KY US	19991226	39	-67	294.1	38.04083	-84.6058	0	2400	0	2400
GHCND:USW00093820	LEXINGTON BLUEGRASS AIRPORT KY US	19991227	-17	-72	294.1	38.04083	-84.6058	0	2400	0	2400
GHCND:USW00093820	LEXINGTON BLUEGRASS AIRPORT KY US	19991228	6	-83	294.1	38.04083	-84.6058	0	2400	0	2400
GHCND:USW00093820	LEXINGTON BLUEGRASS AIRPORT KY US	19991229	39	-17	294.1	38.04083	-84.6058	0	2400	0	2400
GHCND:USW00093820	LEXINGTON BLUEGRASS AIRPORT KY US	19991230	111	28	294.1	38.04083	-84.6058	0	2400	0	2400
GHCND:USW00093820	LEXINGTON BLUEGRASS AIRPORT KY US	19991231	128	-11	294.1	38.04083	-84.6058	0	2400	0	2400
GHCND:USW00093820	LEXINGTON BLUEGRASS AIRPORT KY US	20000101	144	33	294.1	38.04083	-84.6058	0	2400	0	2400
GHCND:USW00093820	LEXINGTON BLUEGRASS AIRPORT KY US	20000102	178	111	294.1	38.04083	-84.6058	0	2400	0	2400

GHCND:USW00093820	LEXINGTON BLUEGRASS AIRPORT KY US	20000103	200	117	294.1	38.04083	-84.6058	0	2400	0	2400
GHCND:USW00093820	LEXINGTON BLUEGRASS AIRPORT KY US	20000104	139	-28	294.1	38.04083	-84.6058	0	2400	0	2400
GHCND:USW00093820	LEXINGTON BLUEGRASS AIRPORT KY US	20000105	0	-39	294.1	38.04083	-84.6058	0	2400	0	2400
GHCND:USW00093820	LEXINGTON BLUEGRASS AIRPORT KY US	20000106	83	-50	294.1	38.04083	-84.6058	0	2400	0	2400
GHCND:USW00093820	LEXINGTON BLUEGRASS AIRPORT KY US	20000107	78	-50	294.1	38.04083	-84.6058	0	2400	0	2400
GHCND:USW00093820	LEXINGTON BLUEGRASS AIRPORT KY US	20000108	61	-61	294.1	38.04083	-84.6058	0	2400	0	2400
GHCND:USW00093820	LEXINGTON BLUEGRASS AIRPORT KY US	20000109	94	33	294.1	38.04083	-84.6058	0	2400	0	2400
GHCND:USW00093820	LEXINGTON BLUEGRASS AIRPORT KY US	20000110	117	56	294.1	38.04083	-84.6058	0	2400	0	2400
GHCND:USW00093820	LEXINGTON BLUEGRASS AIRPORT KY US	20000111	100	17	294.1	38.04083	-84.6058	0	2400	0	2400
GHCND:USW00093820	LEXINGTON BLUEGRASS AIRPORT KY US	20000112	150	-22	294.1	38.04083	-84.6058	0	2400	0	2400
GHCND:USW00093820	LEXINGTON BLUEGRASS AIRPORT KY US	20000113	139	-17	294.1	38.04083	-84.6058	0	2400	0	2400
GHCND:USW00093820	LEXINGTON BLUEGRASS AIRPORT KY US	20000114	0	-67	294.1	38.04083	-84.6058	0	2400	0	2400
GHCND:USW00093820	LEXINGTON BLUEGRASS AIRPORT KY US	20000115	111	-56	294.1	38.04083	-84.6058	0	2400	0	2400
GHCND:USW00093820	LEXINGTON BLUEGRASS AIRPORT KY US	20000116	122	-17	294.1	38.04083	-84.6058	0	2400	0	2400
GHCND:USW00093820	LEXINGTON BLUEGRASS AIRPORT KY US	20000117	0	-72	294.1	38.04083	-84.6058	0	2400	0	2400
GHCND:USW00093820	LEXINGTON BLUEGRASS AIRPORT KY US	20000118	-11	-44	294.1	38.04083	-84.6058	0	2400	0	2400
GHCND:USW00093820	LEXINGTON BLUEGRASS AIRPORT KY US	20000119	0	-39	294.1	38.04083	-84.6058	0	2400	0	2400
GHCND:USW00093820	LEXINGTON BLUEGRASS AIRPORT KY US	20000120	6	-111	294.1	38.04083	-84.6058	0	2400	0	2400
GHCND:USW00093820	LEXINGTON BLUEGRASS AIRPORT KY US	20000121	-67	-156	294.1	38.04083	-84.6058	0	2400	0	2400
GHCND:USW00093820	LEXINGTON BLUEGRASS AIRPORT KY US	20000122	-22	-94	294.1	38.04083	-84.6058	0	2400	0	2400
GHCND:USW00093820	LEXINGTON BLUEGRASS AIRPORT KY US	20000123	-6	-22	294.1	38.04083	-84.6058	0	2400	0	2400
GHCND:USW00093820	LEXINGTON BLUEGRASS AIRPORT KY US	20000124	-17	-128	294.1	38.04083	-84.6058	0	2400	0	2400
GHCND:USW00093820	LEXINGTON BLUEGRASS AIRPORT KY US	20000125	-56	-156	294.1	38.04083	-84.6058	0	2400	0	2400
GHCND:USW00093820	LEXINGTON BLUEGRASS AIRPORT KY US	20000126	-44	-122	294.1	38.04083	-84.6058	0	2400	0	2400
GHCND:USW00093820	LEXINGTON BLUEGRASS AIRPORT KY US	20000127	-72	-161	294.1	38.04083	-84.6058	0	2400	0	2400
GHCND:USW00093820	LEXINGTON BLUEGRASS AIRPORT KY US	20000128	-33	-128	294.1	38.04083	-84.6058	0	2400	0	2400
GHCND:USW00093820	LEXINGTON BLUEGRASS AIRPORT KY US	20000129	6	-56	294.1	38.04083	-84.6058	0	2400	0	2400
GHCND:USW00093820	LEXINGTON BLUEGRASS AIRPORT KY US	20000130	6	-44	294.1	38.04083	-84.6058	0	2400	0	2400
GHCND:USW00093820	LEXINGTON BLUEGRASS AIRPORT KY US	20000131	-22	-61	294.1	38.04083	-84.6058	0	2400	0	2400
GHCND:USW00093820	LEXINGTON BLUEGRASS AIRPORT KY US	20000201	0	-67	294.1	38.04083	-84.6058	0	2400	0	2400
GHCND:USW00093820	LEXINGTON BLUEGRASS AIRPORT KY US	20000202	-11	-106	294.1	38.04083	-84.6058	0	2400	0	2400
GHCND:USW00093820	LEXINGTON BLUEGRASS AIRPORT KY US	20000203	39	-28	294.1	38.04083	-84.6058	0	2400	0	2400
GHCND:USW00093820	LEXINGTON BLUEGRASS AIRPORT KY US	20000204	11	-22	294.1	38.04083	-84.6058	0	2400	0	2400
GHCND:USW00093820	LEXINGTON BLUEGRASS AIRPORT KY US	20000205	11	-61	294.1	38.04083	-84.6058	0	2400	0	2400
GHCND:USW00093820	LEXINGTON BLUEGRASS AIRPORT KY US	20000206	33	-67	294.1	38.04083	-84.6058	0	2400	0	2400
GHCND:USW00093820	LEXINGTON BLUEGRASS AIRPORT KY US	20000207	100	-22	294.1	38.04083	-84.6058	0	2400	0	2400
GHCND:USW00093820	LEXINGTON BLUEGRASS AIRPORT KY US	20000208	89	-44	294.1	38.04083	-84.6058	0	2400	0	2400
GHCND:USW00093820	LEXINGTON BLUEGRASS AIRPORT KY US	20000209	133	-17	294.1	38.04083	-84.6058	0	2400	0	2400
GHCND:USW00093820	LEXINGTON BLUEGRASS AIRPORT KY US	20000210	178	50	294.1	38.04083	-84.6058	0	2400	0	2400
GHCND:USW00093820	LEXINGTON BLUEGRASS AIRPORT KY US	20000211	133	6	294.1	38.04083	-84.6058	0	2400	0	2400
GHCND:USW00093820	LEXINGTON BLUEGRASS AIRPORT KY US	20000212	72	-11	294.1	38.04083	-84.6058	0	2400	0	2400
GHCND:USW00093820	LEXINGTON BLUEGRASS AIRPORT KY US	20000213	144	17	294.1	38.04083	-84.6058	0	2400	0	2400
GHCND:USW00093820	LEXINGTON BLUEGRASS AIRPORT KY US	20000214	117	11	294.1	38.04083	-84.6058	0	2400	0	2400
GHCND:USW00093820	LEXINGTON BLUEGRASS AIRPORT KY US	20000215	111	-6	294.1	38.04083	-84.6058	0	2400	0	2400
GHCND:USW00093820	LEXINGTON BLUEGRASS AIRPORT KY US	20000216	133	-17	294.1	38.04083	-84.6058	0	2400	0	2400
GHCND:USW00093820	LEXINGTON BLUEGRASS AIRPORT KY US	20000217	67	-33	294.1	38.04083	-84.6058	0	2400	0	2400
GHCND:USW00093820	LEXINGTON BLUEGRASS AIRPORT KY US	20000218	189	39	294.1	38.04083	-84.6058	0	2400	0	2400
GHCND:USW00093820	LEXINGTON BLUEGRASS AIRPORT KY US	20000219	83	0	294.1	38.04083	-84.6058	0	2400	0	2400
GHCND:USW00093820	LEXINGTON BLUEGRASS AIRPORT KY US	20000220	61	-6	294.1	38.04083	-84.6058	0	2400	0	2400
GHCND:USW00093820	LEXINGTON BLUEGRASS AIRPORT KY US	20000221	111	-44	294.1	38.04083	-84.6058	0	2400	0	2400
GHCND:USW00093820	LEXINGTON BLUEGRASS AIRPORT KY US	20000222	133	56	294.1	38.04083	-84.6058	0	2400	0	2400
GHCND:USW00093820	LEXINGTON BLUEGRASS AIRPORT KY US	20000223	200	89	294.1	38.04083	-84.6058	0	2400	0	2400
GHCND:USW00093820	LEXINGTON BLUEGRASS AIRPORT KY US	20000224	206	89	294.1	38.04083	-84.6058	0	2400	0	2400
GHCND:USW00093820	LEXINGTON BLUEGRASS AIRPORT KY US	20000225	233	122	294.1	38.04083	-84.6058	0	2400	0	2400
GHCND:USW00093820	LEXINGTON BLUEGRASS AIRPORT KY US	20000226	228	144	294.1	38.04083	-84.6058	0	2400	0	2400
GHCND:USW00093820	LEXINGTON BLUEGRASS AIRPORT KY US	20000227	189	28	294.1	38.04083	-84.6058	0	2400	0	2400
GHCND:USW00093820	LEXINGTON BLUEGRASS AIRPORT KY US	20000228	133	0	294.1	38.04083	-84.6058	0	2400	0	2400
GHCND:USW00093820	LEXINGTON BLUEGRASS AIRPORT KY US	20000229	189	33	294.1	38.04083	-84.6058	0	2400	0	2400
GHCND:USW00093820	LEXINGTON BLUEGRASS AIRPORT KY US	20000301	178	56	294.1	38.04083	-84.6058	0	2400	0	2400
GHCND:USW00093820	LEXINGTON BLUEGRASS AIRPORT KY US	20000302	106	0	294.1	38.04083	-84.6058	0	2400	0	2400
GHCND:USW00093820	LEXINGTON BLUEGRASS AIRPORT KY US	20000303	56	0	294.1	38.04083	-84.6058	0	2400	0	2400
GHCND:USW00093820	LEXINGTON BLUEGRASS AIRPORT KY US	20000304	139	17	294.1	38.04083	-84.6058	0	2400	0	2400
GHCND:USW00093820	LEXINGTON BLUEGRASS AIRPORT KY US	20000305	178	0	294.1	38.04083	-84.6058	0	2400	0	2400
GHCND:USW00093820	LEXINGTON BLUEGRASS AIRPORT KY US	20000306	194	6	294.1	38.04083	-84.6058	0	2400	0	2400
GHCND:USW00093820	LEXINGTON BLUEGRASS AIRPORT KY US	20000307	239	72	294.1	38.04083	-84.6058	0	2400	0	2400
GHCND:USW00093820	LEXINGTON BLUEGRASS AIRPORT KY US	20000308	244	111	294.1	38.04083	-84.6058	0	2400	0	2400
GHCND:USW00093820	LEXINGTON BLUEGRASS AIRPORT KY US	20000309	239	83	294.1	38.04083	-84.6058	0	2400	0	2400
GHCND:USW00093820	LEXINGTON BLUEGRASS AIRPORT KY US	20000310	156	17	294.1	38.04083	-84.6058	0	2400	0	2400
GHCND:USW00093820	LEXINGTON BLUEGRASS AIRPORT KY US	20000311	67	-11	294.1	38.04083	-84.6058	0	2400	0	2400
GHCND:USW00093820	LEXINGTON BLUEGRASS AIRPORT KY US	20000312	61	-22	294.1	38.04083	-84.6058	0	2400	0	2400
GHCND:USW00093820	LEXINGTON BLUEGRASS AIRPORT KY US	20000313	83	-28	294.1	38.04083	-84.6058	0	2400	0	2400
GHCND:USW00093820	LEXINGTON BLUEGRASS AIRPORT KY US	20000314	161	17	294.1	38.04083	-84.6058	0	2400	0	2400
GHCND:USW00093820	LEXINGTON BLUEGRASS AIRPORT KY US	20000315	206	67	294.1	38.04083	-84.6058	0	2400	0	2400
GHCND:USW00093820	LEXINGTON BLUEGRASS AIRPORT KY US	20000316	144	17	294.1	38.04083	-84.6058	0	2400	0	2400
GHCND:USW00093820	LEXINGTON BLUEGRASS AIRPORT KY US	20000317	56	-22	294.1	38.04083	-84.6058	0	2400	0	2400
GHCND:USW00093820	LEXINGTON BLUEGRASS AIRPORT KY US	20000318	122	-33	294.1	38.04083	-84.6058	0	2400	0	2400
GHCND:USW00093820	LEXINGTON BLUEGRASS AIRPORT KY US	20000319	117	83	294.1	38.04083	-84.6058	0	2400	0	2400
GHCND:USW00093820	LEXINGTON BLUEGRASS AIRPORT KY US	20000320	122	83	294.1	38.04083	-84.6058	0	2400	0	2400
GHCND:USW00093820	LEXINGTON BLUEGRASS AIRPORT KY US	20000321	139	33	294.1	38.04083	-84.6058	0	2400	0	2400
GHCND:USW00093820	LEXINGTON BLUEGRASS AIRPORT KY US	20000322	156	22	294.1	38.04083	-84.6058	0	2400	0	2400
GHCND:USW00093820	LEXINGTON BLUEGRASS AIRPORT KY US	20000323	178	39	294.1	38.04083	-84.6058	0	2400	0	2400
GHCND:USW00093820	LEXINGTON BLUEGRASS AIRPORT KY US	20000324	233	94	294.1	38.04083	-84.6058	0	2400	0	2400
GHCND:USW00093820	LEXINGTON BLUEGRASS AIRPORT KY US	20000325	222	133	294.1	38.04083	-84.6058	0	2400	0	2400
GHCND:USW00093820	LEXINGTON BLUEGRASS AIRPORT KY US	20000326	183	28	294.1	38.04083	-84.6058	0	2400	0	2400
GHCND:USW00093820	LEXINGTON BLUEGRASS AIRPORT KY US	20000327	139	67	294.1	38.04083	-84.6058	0	2400	0	2400
GHCND:USW00093820	LEXINGTON BLUEGRASS AIRPORT KY US	20000328	94	39	294.1	38.04083	-84.6058	0	2400	0	2400
GHCND:USW00093820	LEXINGTON BLUEGRASS AIRPORT KY US	20000329	117	-11	294.1	38.04083	-84.6058	0	2400	0	2400
GHCND:USW00093820	LEXINGTON BLUEGRASS AIRPORT KY US	20000330	144	28	294.1	38.04083	-84.6058	0	2400	0	2400
GHCND:USW00093820	LEXINGTON BLUEGRASS AIRPORT KY US	20000331	156	-11	294.1	38.04083	-84.6058	0	2400	0	2400
GHCND:USW00093820	LEXINGTON BLUEGRASS AIRPORT KY US	20000401	228	0	294.1	38.04083	-84.6058	0	2400	0	2400
GHCND:USW00093820	LEXINGTON BLUEGRASS AIRPORT KY US	20000402	172	139	294.1	38.04083	-84.6058	0	2400	0	2400
GHCND:USW00093820	LEXINGTON BLUEGRASS AIRPORT KY US	20000403	178	89	294.1	38.04083	-84.6058	0	2400	0	2400
GHCND:USW00093820	LEXINGTON BLUEGRASS AIRPORT KY US	20000404	89	11	294.1	38.04083	-84.6058	0	2400	0	2400
GHCND:USW00093820	LEXINGTON BLUEGRASS AIRPORT KY US	20000405	144	-11	294.1	38.04083	-84.6058	0	2400	0	2400
GHCND:USW00093820	LEXINGTON BLUEGRASS AIRPORT KY US	20000406	206	117	294.1	38.04083	-84.6058	0	2400	0	2400
GHCND:USW00093820	LEXINGTON BLUEGRASS AIRPORT KY US	20000407	217	106	294.1	38.04083	-84.6058	0	2400	0	2400
GHCND:USW00093820	LEXINGTON BLUEGRASS AIRPORT KY US	20000408	128	-6	294.1	38.04083	-84.6058	0	2400	0	2400
GHCND:USW00093820	LEXINGTON BLUEGRASS AIRPORT KY US	20000409	144	-39	294.1	38.04083	-84.6058	0	2400	0	2400
GHCND:USW00093820	LEXINGTON BLUEGRASS AIRPORT KY US	20000410	189	39	294.1	38.04083	-84.6058	0	2400	0	2400
GHCND:USW00093820	LEXINGTON BLUEGRASS AIRPORT KY US	20000411	139	72	294.1	38.04083	-84.6058	0	2400	0	2400
GHCND:USW00093820	LEXINGTON BLUEGRASS AIRPORT KY US	20000412	100	22	294.1	38.04083	-84.6058	0	2400	0	2400
GHCND:USW00093820	LEXINGTON BLUEGRASS AIRPORT KY US	20000413	150	22	294.1	38.04083	-84.6058	0	2400	0	2400
GHCND:USW00093820	LEXINGTON BLUEGRASS AIRPORT KY US	20000414	211	61	294.1	38.04083	-84.6058	0	2400	0	2400
GHCND:USW00093820	LEXINGTON BLUEGRASS AIRPORT KY US	20000415	228	94	294.1	38.04083	-84.6058	0	2400	0	2400
GHCND:USW00093820	LEXINGTON BLUEGRASS AIRPORT KY US	20000416	222	111	294.1	38.04083	-84.6058	0	2400	0	2400
GHCND:USW00093820	LEXINGTON BLUEGRASS AIRPORT KY US	20000417	161	83	294.1	38.04083	-84.6058	0	2400	0	2400
GHCND:USW00093820	LEXINGTON BLUEGRASS AIRPORT KY US	20000418	133	83	294.1	38.04083	-84.6058	0	2400	0	2400
GHCND:USW00093820	LEXINGTON BLUEGRASS AIRPORT KY US	20000419	200	106	294.1	38.04083	-84.6058	0	2400	0	2400
GHCND:USW00093820	LEXINGTON BLUEGRASS AIRPORT KY US	20000420	256	133	294.1	38.04083	-84.6058	0	2400	0	2400
GHCND:USW00093820	LEXINGTON BLUEGRASS AIRPORT KY US	20000421	139	50	294.1	38.04083	-84.6058	0	2400	0	2400
GHCND:USW00093820	LEXINGTON BLUEGRASS AIRPORT KY US	20000422	156	50	294.1	38.04083	-84.6058	0	2400	0	2400
GHCND:USW00093820	LEXINGTON BLUEGRASS AIRPORT KY US	20000423	189	50	294.1	38.04083	-84.6058	0	2400	0	2400
GHCND:USW00093820	LEXINGTON BLUEGRASS AIRPORT KY US	20000424	128	100	294.1	38.04083	-84.6058	0	2400	0	2400
GHCND:USW00093820	LEXINGTON BLUEGRASS AIRPORT KY US	20000425	189	89	294.1	38.04083	-84.6058	0	2400	0	2400
GHCND:USW00093820	LEXINGTON BLUEGRASS AIRPORT KY US	20000426	167	28	294.1	38.04083	-84.6058	0	2400	0	2400
GHCND:USW00093820	LEXINGTON BLUEGRASS AIRPORT KY US	20000427	200	33	294.1	38.04083	-84.6058	0	2400	0	2400
GHCND:USW00093820	LEXINGTON BLUEGRASS AIRPORT KY US	20000428	211	50	294.1	38.04083	-84.6058	0	2400	0	2400
GHCND:USW00093820	LEXINGTON BLUEGRASS AIRPORT KY US	20000429	206	50	294.1	38.04083	-84.6058	0	2400	0	2400
GHCND:USW00093820	LEXINGTON BLUEGRASS AIRPORT KY US	20000430	228	72	294.1	38.04083	-84.6058	0	2400	0	2400
GHCND:USW00093820	LEXINGTON BLUEGRASS AIRPORT KY US	20000501	250	94	294.1	38.04083	-84.6058	0	2400	0	2400
GHCND:USW00093820	LEXINGTON BLUEGRASS AIRPORT KY US	20000502	222	172	294.1	38.04083	-84.6058	0	2400	0	2400
GHCND:USW00093820	LEXINGTON BLUEGRASS AIRPORT KY US	20000503	272	106	294.1	38.04083	-84.6058	0	2400	0	2400
GHCND:USW00093820	LEXINGTON BLUEGRASS AIRPORT KY US	20000504	250	161	294.1	38.04083	-84.6058	0	2400	0	2400
GHCND:USW00093820	LEXINGTON BLUEGRASS AIRPORT KY US	20000505	272	161	294.1	38.04083	-84.6058	0	2400	0	2400

GHCND:USW00093820	LEXINGTON BLUEGRASS AIRPORT KY US	20000506	283	167	294.1	38.04083	-84.6058	0	2400	0	2400
GHCND:USW00093820	LEXINGTON BLUEGRASS AIRPORT KY US	20000507	289	167	294.1	38.04083	-84.6058	0	2400	0	2400
GHCND:USW00093820	LEXINGTON BLUEGRASS AIRPORT KY US	20000508	283	206	294.1	38.04083	-84.6058	0	2400	0	2400
GHCND:USW00093820	LEXINGTON BLUEGRASS AIRPORT KY US	20000509	289	194	294.1	38.04083	-84.6058	0	2400	0	2400
GHCND:USW00093820	LEXINGTON BLUEGRASS AIRPORT KY US	20000510	233	122	294.1	38.04083	-84.6058	0	2400	0	2400
GHCND:USW00093820	LEXINGTON BLUEGRASS AIRPORT KY US	20000511	283	94	294.1	38.04083	-84.6058	0	2400	0	2400
GHCND:USW00093820	LEXINGTON BLUEGRASS AIRPORT KY US	20000512	294	228	294.1	38.04083	-84.6058	0	2400	0	2400
GHCND:USW00093820	LEXINGTON BLUEGRASS AIRPORT KY US	20000513	244	122	294.1	38.04083	-84.6058	0	2400	0	2400
GHCND:USW00093820	LEXINGTON BLUEGRASS AIRPORT KY US	20000514	183	72	294.1	38.04083	-84.6058	0	2400	0	2400
GHCND:USW00093820	LEXINGTON BLUEGRASS AIRPORT KY US	20000515	217	61	294.1	38.04083	-84.6058	0	2400	0	2400
GHCND:USW00093820	LEXINGTON BLUEGRASS AIRPORT KY US	20000516	239	72	294.1	38.04083	-84.6058	0	2400	0	2400
GHCND:USW00093820	LEXINGTON BLUEGRASS AIRPORT KY US	20000517	239	150	294.1	38.04083	-84.6058	0	2400	0	2400
GHCND:USW00093820	LEXINGTON BLUEGRASS AIRPORT KY US	20000518	300	200	294.1	38.04083	-84.6058	0	2400	0	2400
GHCND:USW00093820	LEXINGTON BLUEGRASS AIRPORT KY US	20000519	267	178	294.1	38.04083	-84.6058	0	2400	0	2400
GHCND:USW00093820	LEXINGTON BLUEGRASS AIRPORT KY US	20000520	178	122	294.1	38.04083	-84.6058	0	2400	0	2400
GHCND:USW00093820	LEXINGTON BLUEGRASS AIRPORT KY US	20000521	194	89	294.1	38.04083	-84.6058	0	2400	0	2400
GHCND:USW00093820	LEXINGTON BLUEGRASS AIRPORT KY US	20000522	244	94	294.1	38.04083	-84.6058	0	2400	0	2400
GHCND:USW00093820	LEXINGTON BLUEGRASS AIRPORT KY US	20000523	239	161	294.1	38.04083	-84.6058	0	2400	0	2400
GHCND:USW00093820	LEXINGTON BLUEGRASS AIRPORT KY US	20000524	289	172	294.1	38.04083	-84.6058	0	2400	0	2400
GHCND:USW00093820	LEXINGTON BLUEGRASS AIRPORT KY US	20000525	239	139	294.1	38.04083	-84.6058	0	2400	0	2400
GHCND:USW00093820	LEXINGTON BLUEGRASS AIRPORT KY US	20000526	244	100	294.1	38.04083	-84.6058	0	2400	0	2400
GHCND:USW00093820	LEXINGTON BLUEGRASS AIRPORT KY US	20000527	272	178	294.1	38.04083	-84.6058	0	2400	0	2400
GHCND:USW00093820	LEXINGTON BLUEGRASS AIRPORT KY US	20000528	217	139	294.1	38.04083	-84.6058	0	2400	0	2400
GHCND:USW00093820	LEXINGTON BLUEGRASS AIRPORT KY US	20000529	194	117	294.1	38.04083	-84.6058	0	2400	0	2400
GHCND:USW00093820	LEXINGTON BLUEGRASS AIRPORT KY US	20000530	244	94	294.1	38.04083	-84.6058	0	2400	0	2400
GHCND:USW00093820	LEXINGTON BLUEGRASS AIRPORT KY US	20000531	289	150	294.1	38.04083	-84.6058	0	2400	0	2400
GHCND:USW00093820	LEXINGTON BLUEGRASS AIRPORT KY US	20000601	300	178	294.1	38.04083	-84.6058	0	2400	0	2400
GHCND:USW00093820	LEXINGTON BLUEGRASS AIRPORT KY US	20000602	311	189	294.1	38.04083	-84.6058	0	2400	0	2400
GHCND:USW00093820	LEXINGTON BLUEGRASS AIRPORT KY US	20000603	244	144	294.1	38.04083	-84.6058	0	2400	0	2400
GHCND:USW00093820	LEXINGTON BLUEGRASS AIRPORT KY US	20000604	256	106	294.1	38.04083	-84.6058	0	2400	0	2400
GHCND:USW00093820	LEXINGTON BLUEGRASS AIRPORT KY US	20000605	244	139	294.1	38.04083	-84.6058	0	2400	0	2400
GHCND:USW00093820	LEXINGTON BLUEGRASS AIRPORT KY US	20000606	222	111	294.1	38.04083	-84.6058	0	2400	0	2400
GHCND:USW00093820	LEXINGTON BLUEGRASS AIRPORT KY US	20000607	256	72	294.1	38.04083	-84.6058	0	2400	0	2400
GHCND:USW00093820	LEXINGTON BLUEGRASS AIRPORT KY US	20000608	289	122	294.1	38.04083	-84.6058	0	2400	0	2400
GHCND:USW00093820	LEXINGTON BLUEGRASS AIRPORT KY US	20000609	311	161	294.1	38.04083	-84.6058	0	2400	0	2400
GHCND:USW00093820	LEXINGTON BLUEGRASS AIRPORT KY US	20000610	328	189	294.1	38.04083	-84.6058	0	2400	0	2400
GHCND:USW00093820	LEXINGTON BLUEGRASS AIRPORT KY US	20000611	333	206	294.1	38.04083	-84.6058	0	2400	0	2400
GHCND:USW00093820	LEXINGTON BLUEGRASS AIRPORT KY US	20000612	344	200	294.1	38.04083	-84.6058	0	2400	0	2400
GHCND:USW00093820	LEXINGTON BLUEGRASS AIRPORT KY US	20000613	350	211	294.1	38.04083	-84.6058	0	2400	0	2400
GHCND:USW00093820	LEXINGTON BLUEGRASS AIRPORT KY US	20000614	328	233	294.1	38.04083	-84.6058	0	2400	0	2400
GHCND:USW00093820	LEXINGTON BLUEGRASS AIRPORT KY US	20000615	283	200	294.1	38.04083	-84.6058	0	2400	0	2400
GHCND:USW00093820	LEXINGTON BLUEGRASS AIRPORT KY US	20000616	311	211	294.1	38.04083	-84.6058	0	2400	0	2400
GHCND:USW00093820	LEXINGTON BLUEGRASS AIRPORT KY US	20000617	294	206	294.1	38.04083	-84.6058	0	2400	0	2400
GHCND:USW00093820	LEXINGTON BLUEGRASS AIRPORT KY US	20000618	244	200	294.1	38.04083	-84.6058	0	2400	0	2400
GHCND:USW00093820	LEXINGTON BLUEGRASS AIRPORT KY US	20000619	256	172	294.1	38.04083	-84.6058	0	2400	0	2400
GHCND:USW00093820	LEXINGTON BLUEGRASS AIRPORT KY US	20000620	306	183	294.1	38.04083	-84.6058	0	2400	0	2400
GHCND:USW00093820	LEXINGTON BLUEGRASS AIRPORT KY US	20000621	300	200	294.1	38.04083	-84.6058	0	2400	0	2400
GHCND:USW00093820	LEXINGTON BLUEGRASS AIRPORT KY US	20000622	294	172	294.1	38.04083	-84.6058	0	2400	0	2400
GHCND:USW00093820	LEXINGTON BLUEGRASS AIRPORT KY US	20000623	311	183	294.1	38.04083	-84.6058	0	2400	0	2400
GHCND:USW00093820	LEXINGTON BLUEGRASS AIRPORT KY US	20000624	322	200	294.1	38.04083	-84.6058	0	2400	0	2400
GHCND:USW00093820	LEXINGTON BLUEGRASS AIRPORT KY US	20000625	283	211	294.1	38.04083	-84.6058	0	2400	0	2400
GHCND:USW00093820	LEXINGTON BLUEGRASS AIRPORT KY US	20000626	311	183	294.1	38.04083	-84.6058	0	2400	0	2400
GHCND:USW00093820	LEXINGTON BLUEGRASS AIRPORT KY US	20000627	244	167	294.1	38.04083	-84.6058	0	2400	0	2400
GHCND:USW00093820	LEXINGTON BLUEGRASS AIRPORT KY US	20000628	233	161	294.1	38.04083	-84.6058	0	2400	0	2400
GHCND:USW00093820	LEXINGTON BLUEGRASS AIRPORT KY US	20000629	261	150	294.1	38.04083	-84.6058	0	2400	0	2400
GHCND:USW00093820	LEXINGTON BLUEGRASS AIRPORT KY US	20000630	261	139	294.1	38.04083	-84.6058	0	2400	0	2400
GHCND:USW00093820	LEXINGTON BLUEGRASS AIRPORT KY US	20000701	283	139	294.1	38.04083	-84.6058	0	2400	0	2400
GHCND:USW00093820	LEXINGTON BLUEGRASS AIRPORT KY US	20000702	306	156	294.1	38.04083	-84.6058	0	2400	0	2400
GHCND:USW00093820	LEXINGTON BLUEGRASS AIRPORT KY US	20000703	311	206	294.1	38.04083	-84.6058	0	2400	0	2400
GHCND:USW00093820	LEXINGTON BLUEGRASS AIRPORT KY US	20000704	306	206	294.1	38.04083	-84.6058	0	2400	0	2400
GHCND:USW00093820	LEXINGTON BLUEGRASS AIRPORT KY US	20000705	283	211	294.1	38.04083	-84.6058	0	2400	0	2400
GHCND:USW00093820	LEXINGTON BLUEGRASS AIRPORT KY US	20000706	306	206	294.1	38.04083	-84.6058	0	2400	0	2400
GHCND:USW00093820	LEXINGTON BLUEGRASS AIRPORT KY US	20000707	267	189	294.1	38.04083	-84.6058	0	2400	0	2400
GHCND:USW00093820	LEXINGTON BLUEGRASS AIRPORT KY US	20000708	289	150	294.1	38.04083	-84.6058	0	2400	0	2400
GHCND:USW00093820	LEXINGTON BLUEGRASS AIRPORT KY US	20000709	317	178	294.1	38.04083	-84.6058	0	2400	0	2400
GHCND:USW00093820	LEXINGTON BLUEGRASS AIRPORT KY US	20000710	322	206	294.1	38.04083	-84.6058	0	2400	0	2400
GHCND:USW00093820	LEXINGTON BLUEGRASS AIRPORT KY US	20000711	289	211	294.1	38.04083	-84.6058	0	2400	0	2400
GHCND:USW00093820	LEXINGTON BLUEGRASS AIRPORT KY US	20000712	283	222	294.1	38.04083	-84.6058	0	2400	0	2400
GHCND:USW00093820	LEXINGTON BLUEGRASS AIRPORT KY US	20000713	300	217	294.1	38.04083	-84.6058	0	2400	0	2400
GHCND:USW00093820	LEXINGTON BLUEGRASS AIRPORT KY US	20000714	306	183	294.1	38.04083	-84.6058	0	2400	0	2400
GHCND:USW00093820	LEXINGTON BLUEGRASS AIRPORT KY US	20000715	278	178	294.1	38.04083	-84.6058	0	2400	0	2400
GHCND:USW00093820	LEXINGTON BLUEGRASS AIRPORT KY US	20000716	272	150	294.1	38.04083	-84.6058	0	2400	0	2400
GHCND:USW00093820	LEXINGTON BLUEGRASS AIRPORT KY US	20000717	294	161	294.1	38.04083	-84.6058	0	2400	0	2400
GHCND:USW00093820	LEXINGTON BLUEGRASS AIRPORT KY US	20000718	283	183	294.1	38.04083	-84.6058	0	2400	0	2400
GHCND:USW00093820	LEXINGTON BLUEGRASS AIRPORT KY US	20000719	244	167	294.1	38.04083	-84.6058	0	2400	0	2400
GHCND:USW00093820	LEXINGTON BLUEGRASS AIRPORT KY US	20000720	256	156	294.1	38.04083	-84.6058	0	2400	0	2400
GHCND:USW00093820	LEXINGTON BLUEGRASS AIRPORT KY US	20000721	261	167	294.1	38.04083	-84.6058	0	2400	0	2400
GHCND:USW00093820	LEXINGTON BLUEGRASS AIRPORT KY US	20000722	256	150	294.1	38.04083	-84.6058	0	2400	0	2400
GHCND:USW00093820	LEXINGTON BLUEGRASS AIRPORT KY US	20000723	267	139	294.1	38.04083	-84.6058	0	2400	0	2400
GHCND:USW00093820	LEXINGTON BLUEGRASS AIRPORT KY US	20000724	267	144	294.1	38.04083	-84.6058	0	2400	0	2400
GHCND:USW00093820	LEXINGTON BLUEGRASS AIRPORT KY US	20000725	289	144	294.1	38.04083	-84.6058	0	2400	0	2400
GHCND:USW00093820	LEXINGTON BLUEGRASS AIRPORT KY US	20000726	311	194	294.1	38.04083	-84.6058	0	2400	0	2400
GHCND:USW00093820	LEXINGTON BLUEGRASS AIRPORT KY US	20000727	322	178	294.1	38.04083	-84.6058	0	2400	0	2400
GHCND:USW00093820	LEXINGTON BLUEGRASS AIRPORT KY US	20000728	289	194	294.1	38.04083	-84.6058	0	2400	0	2400
GHCND:USW00093820	LEXINGTON BLUEGRASS AIRPORT KY US	20000729	228	189	294.1	38.04083	-84.6058	0	2400	0	2400
GHCND:USW00093820	LEXINGTON BLUEGRASS AIRPORT KY US	20000730	256	189	294.1	38.04083	-84.6058	0	2400	0	2400
GHCND:USW00093820	LEXINGTON BLUEGRASS AIRPORT KY US	20000731	289	194	294.1	38.04083	-84.6058	0	2400	0	2400
GHCND:USW00093820	LEXINGTON BLUEGRASS AIRPORT KY US	20000801	289	189	294.1	38.04083	-84.6058	0	2400	0	2400
GHCND:USW00093820	LEXINGTON BLUEGRASS AIRPORT KY US	20000802	300	189	294.1	38.04083	-84.6058	0	2400	0	2400
GHCND:USW00093820	LEXINGTON BLUEGRASS AIRPORT KY US	20000803	294	200	294.1	38.04083	-84.6058	0	2400	0	2400
GHCND:USW00093820	LEXINGTON BLUEGRASS AIRPORT KY US	20000804	272	189	294.1	38.04083	-84.6058	0	2400	0	2400
GHCND:USW00093820	LEXINGTON BLUEGRASS AIRPORT KY US	20000805	272	161	294.1	38.04083	-84.6058	0	2400	0	2400
GHCND:USW00093820	LEXINGTON BLUEGRASS AIRPORT KY US	20000806	322	233	294.1	38.04083	-84.6058	0	2400	0	2400
GHCND:USW00093820	LEXINGTON BLUEGRASS AIRPORT KY US	20000807	317	211	294.1	38.04083	-84.6058	0	2400	0	2400
GHCND:USW00093820	LEXINGTON BLUEGRASS AIRPORT KY US	20000808	300	194	294.1	38.04083	-84.6058	0	2400	0	2400
GHCND:USW00093820	LEXINGTON BLUEGRASS AIRPORT KY US	20000809	339	194	294.1	38.04083	-84.6058	0	2400	0	2400
GHCND:USW00093820	LEXINGTON BLUEGRASS AIRPORT KY US	20000810	283	194	294.1	38.04083	-84.6058	0	2400	0	2400
GHCND:USW00093820	LEXINGTON BLUEGRASS AIRPORT KY US	20000811	272	161	294.1	38.04083	-84.6058	0	2400	0	2400
GHCND:USW00093820	LEXINGTON BLUEGRASS AIRPORT KY US	20000812	261	150	294.1	38.04083	-84.6058	0	2400	0	2400
GHCND:USW00093820	LEXINGTON BLUEGRASS AIRPORT KY US	20000813	267	128	294.1	38.04083	-84.6058	0	2400	0	2400
GHCND:USW00093820	LEXINGTON BLUEGRASS AIRPORT KY US	20000814	283	156	294.1	38.04083	-84.6058	0	2400	0	2400
GHCND:USW00093820	LEXINGTON BLUEGRASS AIRPORT KY US	20000815	317	161	294.1	38.04083	-84.6058	0	2400	0	2400
GHCND:USW00093820	LEXINGTON BLUEGRASS AIRPORT KY US	20000816	306	200	294.1	38.04083	-84.6058	0	2400	0	2400
GHCND:USW00093820	LEXINGTON BLUEGRASS AIRPORT KY US	20000817	322	172	294.1	38.04083	-84.6058	0	2400	0	2400
GHCND:USW00093820	LEXINGTON BLUEGRASS AIRPORT KY US	20000818	261	161	294.1	38.04083	-84.6058	0	2400	0	2400
GHCND:USW00093820	LEXINGTON BLUEGRASS AIRPORT KY US	20000819	256	139	294.1	38.04083	-84.6058	0	2400	0	2400
GHCND:USW00093820	LEXINGTON BLUEGRASS AIRPORT KY US	20000820	261	156	294.1	38.04083	-84.6058	0	2400	0	2400
GHCND:USW00093820	LEXINGTON BLUEGRASS AIRPORT KY US	20000821	278	150	294.1	38.04083	-84.6058	0	2400	0	2400
GHCND:USW00093820	LEXINGTON BLUEGRASS AIRPORT KY US	20000822	289	178	294.1	38.04083	-84.6058	0	2400	0	2400
GHCND:USW00093820	LEXINGTON BLUEGRASS AIRPORT KY US	20000823	256	206	294.1	38.04083	-84.6058	0	2400	0	2400
GHCND:USW00093820	LEXINGTON BLUEGRASS AIRPORT KY US	20000824	244	194	294.1	38.04083	-84.6058	0	2400	0	2400
GHCND:USW00093820	LEXINGTON BLUEGRASS AIRPORT KY US	20000825	272	167	294.1	38.04083	-84.6058	0	2400	0	2400
GHCND:USW00093820	LEXINGTON BLUEGRASS AIRPORT KY US	20000826	283	139	294.1	38.04083	-84.6058	0	2400	0	2400
GHCND:USW00093820	LEXINGTON BLUEGRASS AIRPORT KY US	20000827	261	183	294.1	38.04083	-84.6058	0	2400	0	2400
GHCND:USW00093820	LEXINGTON BLUEGRASS AIRPORT KY US	20000828	278	156	294.1	38.04083	-84.6058	0	2400	0	2400
GHCND:USW00093820	LEXINGTON BLUEGRASS AIRPORT KY US	20000829	311	178	294.1	38.04083	-84.6058	0	2400	0	2400
GHCND:USW00093820	LEXINGTON BLUEGRASS AIRPORT KY US	20000830	311	183	294.1	38.04083	-84.6058	0	2400	0	2400
GHCND:USW00093820	LEXINGTON BLUEGRASS AIRPORT KY US	20000831	317	200	294.1	38.04083	-84.6058	0	2400	0	2400
GHCND:USW00093820	LEXINGTON BLUEGRASS AIRPORT KY US	20000901	294	211	294.1	38.04083	-84.6058	0	2400	0	2400
GHCND:USW00093820	LEXINGTON BLUEGRASS AIRPORT KY US	20000902	306	206	294.1	38.04083	-84.6058	0	2400	0	2400
GHCND:USW00093820	LEXINGTON BLUEGRASS AIRPORT KY US	20000903	300	189	294.1	38.04083	-84.6058	0	2400	0	2400
GHCND:USW00093820	LEXINGTON BLUEGRASS AIRPORT KY US	20000904	283	189	294.1	38.04083	-84.6058	0	2400	0	2400
GHCND:USW00093820	LEXINGTON BLUEGRASS AIRPORT KY US	20000905	200	156	294.1	38.04083	-84.6058	0	2400	0	2400
GHCND:USW00093820	LEXINGTON BLUEGRASS AIRPORT KY US	20000906	283	139	294.1	38.04083	-84.6058	0	2400	0	2400

GHCND:USW00093820	LEXINGTON BLUEGRASS AIRPORT KY US	20000907	300	161	294.1	38.04083	-84.6058	0	2400	0	2400
GHCND:USW00093820	LEXINGTON BLUEGRASS AIRPORT KY US	20000908	250	194	294.1	38.04083	-84.6058	0	2400	0	2400
GHCND:USW00093820	LEXINGTON BLUEGRASS AIRPORT KY US	20000909	267	206	294.1	38.04083	-84.6058	0	2400	0	2400
GHCND:USW00093820	LEXINGTON BLUEGRASS AIRPORT KY US	20000910	272	217	294.1	38.04083	-84.6058	0	2400	0	2400
GHCND:USW00093820	LEXINGTON BLUEGRASS AIRPORT KY US	20000911	228	183	294.1	38.04083	-84.6058	0	2400	0	2400
GHCND:USW00093820	LEXINGTON BLUEGRASS AIRPORT KY US	20000912	256	189	294.1	38.04083	-84.6058	0	2400	0	2400
GHCND:USW00093820	LEXINGTON BLUEGRASS AIRPORT KY US	20000913	256	156	294.1	38.04083	-84.6058	0	2400	0	2400
GHCND:USW00093820	LEXINGTON BLUEGRASS AIRPORT KY US	20000914	250	128	294.1	38.04083	-84.6058	0	2400	0	2400
GHCND:USW00093820	LEXINGTON BLUEGRASS AIRPORT KY US	20000915	200	106	294.1	38.04083	-84.6058	0	2400	0	2400
GHCND:USW00093820	LEXINGTON BLUEGRASS AIRPORT KY US	20000916	178	67	294.1	38.04083	-84.6058	0	2400	0	2400
GHCND:USW00093820	LEXINGTON BLUEGRASS AIRPORT KY US	20000917	222	50	294.1	38.04083	-84.6058	0	2400	0	2400
GHCND:USW00093820	LEXINGTON BLUEGRASS AIRPORT KY US	20000918	261	89	294.1	38.04083	-84.6058	0	2400	0	2400
GHCND:USW00093820	LEXINGTON BLUEGRASS AIRPORT KY US	20000919	283	117	294.1	38.04083	-84.6058	0	2400	0	2400
GHCND:USW00093820	LEXINGTON BLUEGRASS AIRPORT KY US	20000920	294	144	294.1	38.04083	-84.6058	0	2400	0	2400
GHCND:USW00093820	LEXINGTON BLUEGRASS AIRPORT KY US	20000921	206	117	294.1	38.04083	-84.6058	0	2400	0	2400
GHCND:USW00093820	LEXINGTON BLUEGRASS AIRPORT KY US	20000922	261	117	294.1	38.04083	-84.6058	0	2400	0	2400
GHCND:USW00093820	LEXINGTON BLUEGRASS AIRPORT KY US	20000923	278	189	294.1	38.04083	-84.6058	0	2400	0	2400
GHCND:USW00093820	LEXINGTON BLUEGRASS AIRPORT KY US	20000924	228	150	294.1	38.04083	-84.6058	0	2400	0	2400
GHCND:USW00093820	LEXINGTON BLUEGRASS AIRPORT KY US	20000925	150	78	294.1	38.04083	-84.6058	0	2400	0	2400
GHCND:USW00093820	LEXINGTON BLUEGRASS AIRPORT KY US	20000926	172	72	294.1	38.04083	-84.6058	0	2400	0	2400
GHCND:USW00093820	LEXINGTON BLUEGRASS AIRPORT KY US	20000927	200	50	294.1	38.04083	-84.6058	0	2400	0	2400
GHCND:USW00093820	LEXINGTON BLUEGRASS AIRPORT KY US	20000928	183	72	294.1	38.04083	-84.6058	0	2400	0	2400
GHCND:USW00093820	LEXINGTON BLUEGRASS AIRPORT KY US	20000929	206	72	294.1	38.04083	-84.6058	0	2400	0	2400
GHCND:USW00093820	LEXINGTON BLUEGRASS AIRPORT KY US	20000930	233	100	294.1	38.04083	-84.6058	0	2400	0	2400
GHCND:USW00093820	LEXINGTON BLUEGRASS AIRPORT KY US	20001001	239	117	294.1	38.04083	-84.6058	0	2400	0	2400
GHCND:USW00093820	LEXINGTON BLUEGRASS AIRPORT KY US	20001002	267	144	294.1	38.04083	-84.6058	0	2400	0	2400
GHCND:USW00093820	LEXINGTON BLUEGRASS AIRPORT KY US	20001003	278	167	294.1	38.04083	-84.6058	0	2400	0	2400
GHCND:USW00093820	LEXINGTON BLUEGRASS AIRPORT KY US	20001004	283	172	294.1	38.04083	-84.6058	0	2400	0	2400
GHCND:USW00093820	LEXINGTON BLUEGRASS AIRPORT KY US	20001005	278	178	294.1	38.04083	-84.6058	0	2400	0	2400
GHCND:USW00093820	LEXINGTON BLUEGRASS AIRPORT KY US	20001006	194	61	294.1	38.04083	-84.6058	0	2400	0	2400
GHCND:USW00093820	LEXINGTON BLUEGRASS AIRPORT KY US	20001007	94	11	294.1	38.04083	-84.6058	0	2400	0	2400
GHCND:USW00093820	LEXINGTON BLUEGRASS AIRPORT KY US	20001008	89	-17	294.1	38.04083	-84.6058	0	2400	0	2400
GHCND:USW00093820	LEXINGTON BLUEGRASS AIRPORT KY US	20001009	117	-6	294.1	38.04083	-84.6058	0	2400	0	2400
GHCND:USW00093820	LEXINGTON BLUEGRASS AIRPORT KY US	20001010	156	-6	294.1	38.04083	-84.6058	0	2400	0	2400
GHCND:USW00093820	LEXINGTON BLUEGRASS AIRPORT KY US	20001011	189	-6	294.1	38.04083	-84.6058	0	2400	0	2400
GHCND:USW00093820	LEXINGTON BLUEGRASS AIRPORT KY US	20001012	217	17	294.1	38.04083	-84.6058	0	2400	0	2400
GHCND:USW00093820	LEXINGTON BLUEGRASS AIRPORT KY US	20001013	244	39	294.1	38.04083	-84.6058	0	2400	0	2400
GHCND:USW00093820	LEXINGTON BLUEGRASS AIRPORT KY US	20001014	250	89	294.1	38.04083	-84.6058	0	2400	0	2400
GHCND:USW00093820	LEXINGTON BLUEGRASS AIRPORT KY US	20001015	256	100	294.1	38.04083	-84.6058	0	2400	0	2400
GHCND:USW00093820	LEXINGTON BLUEGRASS AIRPORT KY US	20001016	233	122	294.1	38.04083	-84.6058	0	2400	0	2400
GHCND:USW00093820	LEXINGTON BLUEGRASS AIRPORT KY US	20001017	211	144	294.1	38.04083	-84.6058	0	2400	0	2400
GHCND:USW00093820	LEXINGTON BLUEGRASS AIRPORT KY US	20001018	189	78	294.1	38.04083	-84.6058	0	2400	0	2400
GHCND:USW00093820	LEXINGTON BLUEGRASS AIRPORT KY US	20001019	211	44	294.1	38.04083	-84.6058	0	2400	0	2400
GHCND:USW00093820	LEXINGTON BLUEGRASS AIRPORT KY US	20001020	250	72	294.1	38.04083	-84.6058	0	2400	0	2400
GHCND:USW00093820	LEXINGTON BLUEGRASS AIRPORT KY US	20001021	211	139	294.1	38.04083	-84.6058	0	2400	0	2400
GHCND:USW00093820	LEXINGTON BLUEGRASS AIRPORT KY US	20001022	244	150	294.1	38.04083	-84.6058	0	2400	0	2400
GHCND:USW00093820	LEXINGTON BLUEGRASS AIRPORT KY US	20001023	256	150	294.1	38.04083	-84.6058	0	2400	0	2400
GHCND:USW00093820	LEXINGTON BLUEGRASS AIRPORT KY US	20001024	267	167	294.1	38.04083	-84.6058	0	2400	0	2400
GHCND:USW00093820	LEXINGTON BLUEGRASS AIRPORT KY US	20001025	239	139	294.1	38.04083	-84.6058	0	2400	0	2400
GHCND:USW00093820	LEXINGTON BLUEGRASS AIRPORT KY US	20001026	250	117	294.1	38.04083	-84.6058	0	2400	0	2400
GHCND:USW00093820	LEXINGTON BLUEGRASS AIRPORT KY US	20001027	256	156	294.1	38.04083	-84.6058	0	2400	0	2400
GHCND:USW00093820	LEXINGTON BLUEGRASS AIRPORT KY US	20001028	178	72	294.1	38.04083	-84.6058	0	2400	0	2400
GHCND:USW00093820	LEXINGTON BLUEGRASS AIRPORT KY US	20001029	167	22	294.1	38.04083	-84.6058	0	2400	0	2400
GHCND:USW00093820	LEXINGTON BLUEGRASS AIRPORT KY US	20001030	183	39	294.1	38.04083	-84.6058	0	2400	0	2400
GHCND:USW00093820	LEXINGTON BLUEGRASS AIRPORT KY US	20001031	217	39	294.1	38.04083	-84.6058	0	2400	0	2400
GHCND:USW00093820	LEXINGTON BLUEGRASS AIRPORT KY US	20001101	217	94	294.1	38.04083	-84.6058	0	2400	0	2400
GHCND:USW00093820	LEXINGTON BLUEGRASS AIRPORT KY US	20001102	261	133	294.1	38.04083	-84.6058	0	2400	0	2400
GHCND:USW00093820	LEXINGTON BLUEGRASS AIRPORT KY US	20001103	194	122	294.1	38.04083	-84.6058	0	2400	0	2400
GHCND:USW00093820	LEXINGTON BLUEGRASS AIRPORT KY US	20001104	139	67	294.1	38.04083	-84.6058	0	2400	0	2400
GHCND:USW00093820	LEXINGTON BLUEGRASS AIRPORT KY US	20001105	144	22	294.1	38.04083	-84.6058	0	2400	0	2400
GHCND:USW00093820	LEXINGTON BLUEGRASS AIRPORT KY US	20001106	156	50	294.1	38.04083	-84.6058	0	2400	0	2400
GHCND:USW00093820	LEXINGTON BLUEGRASS AIRPORT KY US	20001107	217	133	294.1	38.04083	-84.6058	0	2400	0	2400
GHCND:USW00093820	LEXINGTON BLUEGRASS AIRPORT KY US	20001108	194	133	294.1	38.04083	-84.6058	0	2400	0	2400
GHCND:USW00093820	LEXINGTON BLUEGRASS AIRPORT KY US	20001109	217	56	294.1	38.04083	-84.6058	0	2400	0	2400
GHCND:USW00093820	LEXINGTON BLUEGRASS AIRPORT KY US	20001110	56	33	294.1	38.04083	-84.6058	0	2400	0	2400
GHCND:USW00093820	LEXINGTON BLUEGRASS AIRPORT KY US	20001111	106	39	294.1	38.04083	-84.6058	0	2400	0	2400
GHCND:USW00093820	LEXINGTON BLUEGRASS AIRPORT KY US	20001112	122	6	294.1	38.04083	-84.6058	0	2400	0	2400
GHCND:USW00093820	LEXINGTON BLUEGRASS AIRPORT KY US	20001113	106	22	294.1	38.04083	-84.6058	0	2400	0	2400
GHCND:USW00093820	LEXINGTON BLUEGRASS AIRPORT KY US	20001114	44	-17	294.1	38.04083	-84.6058	0	2400	0	2400
GHCND:USW00093820	LEXINGTON BLUEGRASS AIRPORT KY US	20001115	72	6	294.1	38.04083	-84.6058	0	2400	0	2400
GHCND:USW00093820	LEXINGTON BLUEGRASS AIRPORT KY US	20001116	89	6	294.1	38.04083	-84.6058	0	2400	0	2400
GHCND:USW00093820	LEXINGTON BLUEGRASS AIRPORT KY US	20001117	39	-28	294.1	38.04083	-84.6058	0	2400	0	2400
GHCND:USW00093820	LEXINGTON BLUEGRASS AIRPORT KY US	20001118	11	-33	294.1	38.04083	-84.6058	0	2400	0	2400
GHCND:USW00093820	LEXINGTON BLUEGRASS AIRPORT KY US	20001119	72	-39	294.1	38.04083	-84.6058	0	2400	0	2400
GHCND:USW00093820	LEXINGTON BLUEGRASS AIRPORT KY US	20001120	39	-28	294.1	38.04083	-84.6058	0	2400	0	2400
GHCND:USW00093820	LEXINGTON BLUEGRASS AIRPORT KY US	20001121	-17	-78	294.1	38.04083	-84.6058	0	2400	0	2400
GHCND:USW00093820	LEXINGTON BLUEGRASS AIRPORT KY US	20001122	56	-94	294.1	38.04083	-84.6058	0	2400	0	2400
GHCND:USW00093820	LEXINGTON BLUEGRASS AIRPORT KY US	20001123	72	-50	294.1	38.04083	-84.6058	0	2400	0	2400
GHCND:USW00093820	LEXINGTON BLUEGRASS AIRPORT KY US	20001124	106	-28	294.1	38.04083	-84.6058	0	2400	0	2400
GHCND:USW00093820	LEXINGTON BLUEGRASS AIRPORT KY US	20001125	117	56	294.1	38.04083	-84.6058	0	2400	0	2400
GHCND:USW00093820	LEXINGTON BLUEGRASS AIRPORT KY US	20001126	78	50	294.1	38.04083	-84.6058	0	2400	0	2400
GHCND:USW00093820	LEXINGTON BLUEGRASS AIRPORT KY US	20001127	89	-22	294.1	38.04083	-84.6058	0	2400	0	2400
GHCND:USW00093820	LEXINGTON BLUEGRASS AIRPORT KY US	20001128	89	-28	294.1	38.04083	-84.6058	0	2400	0	2400
GHCND:USW00093820	LEXINGTON BLUEGRASS AIRPORT KY US	20001129	100	11	294.1	38.04083	-84.6058	0	2400	0	2400
GHCND:USW00093820	LEXINGTON BLUEGRASS AIRPORT KY US	20001130	50	-17	294.1	38.04083	-84.6058	0	2400	0	2400
GHCND:USW00093820	LEXINGTON BLUEGRASS AIRPORT KY US	20001201	50	-28	294.1	38.04083	-84.6058	0	2400	0	2400
GHCND:USW00093820	LEXINGTON BLUEGRASS AIRPORT KY US	20001202	17	-28	294.1	38.04083	-84.6058	0	2400	0	2400
GHCND:USW00093820	LEXINGTON BLUEGRASS AIRPORT KY US	20001203	17	-100	294.1	38.04083	-84.6058	0	2400	0	2400
GHCND:USW00093820	LEXINGTON BLUEGRASS AIRPORT KY US	20001204	0	-117	294.1	38.04083	-84.6058	0	2400	0	2400
GHCND:USW00093820	LEXINGTON BLUEGRASS AIRPORT KY US	20001205	22	-72	294.1	38.04083	-84.6058	0	2400	0	2400
GHCND:USW00093820	LEXINGTON BLUEGRASS AIRPORT KY US	20001206	-28	-83	294.1	38.04083	-84.6058	0	2400	0	2400
GHCND:USW00093820	LEXINGTON BLUEGRASS AIRPORT KY US	20001207	44	-28	294.1	38.04083	-84.6058	0	2400	0	2400
GHCND:USW00093820	LEXINGTON BLUEGRASS AIRPORT KY US	20001208	61	-44	294.1	38.04083	-84.6058	0	2400	0	2400
GHCND:USW00093820	LEXINGTON BLUEGRASS AIRPORT KY US	20001209	50	-67	294.1	38.04083	-84.6058	0	2400	0	2400
GHCND:USW00093820	LEXINGTON BLUEGRASS AIRPORT KY US	20001210	111	6	294.1	38.04083	-84.6058	0	2400	0	2400
GHCND:USW00093820	LEXINGTON BLUEGRASS AIRPORT KY US	20001211	122	-28	294.1	38.04083	-84.6058	0	2400	0	2400
GHCND:USW00093820	LEXINGTON BLUEGRASS AIRPORT KY US	20001212	-33	-83	294.1	38.04083	-84.6058	0	2400	0	2400
GHCND:USW00093820	LEXINGTON BLUEGRASS AIRPORT KY US	20001213	17	-78	294.1	38.04083	-84.6058	0	2400	0	2400
GHCND:USW00093820	LEXINGTON BLUEGRASS AIRPORT KY US	20001214	33	-17	294.1	38.04083	-84.6058	0	2400	0	2400
GHCND:USW00093820	LEXINGTON BLUEGRASS AIRPORT KY US	20001215	61	-17	294.1	38.04083	-84.6058	0	2400	0	2400
GHCND:USW00093820	LEXINGTON BLUEGRASS AIRPORT KY US	20001216	128	33	294.1	38.04083	-84.6058	0	2400	0	2400
GHCND:USW00093820	LEXINGTON BLUEGRASS AIRPORT KY US	20001217	33	-128	294.1	38.04083	-84.6058	0	2400	0	2400
GHCND:USW00093820	LEXINGTON BLUEGRASS AIRPORT KY US	20001218	-6	-133	294.1	38.04083	-84.6058	0	2400	0	2400
GHCND:USW00093820	LEXINGTON BLUEGRASS AIRPORT KY US	20001219	-17	-122	294.1	38.04083	-84.6058	0	2400	0	2400
GHCND:USW00093820	LEXINGTON BLUEGRASS AIRPORT KY US	20001220	-61	-122	294.1	38.04083	-84.6058	0	2400	0	2400
GHCND:USW00093820	LEXINGTON BLUEGRASS AIRPORT KY US	20001221	-11	-128	294.1	38.04083	-84.6058	0	2400	0	2400
GHCND:USW00093820	LEXINGTON BLUEGRASS AIRPORT KY US	20001222	-106	-172	294.1	38.04083	-84.6058	0	2400	0	2400
GHCND:USW00093820	LEXINGTON BLUEGRASS AIRPORT KY US	20001223	-6	-156	294.1	38.04083	-84.6058	0	2400	0	2400
GHCND:USW00093820	LEXINGTON BLUEGRASS AIRPORT KY US	20001224	6	-128	294.1	38.04083	-84.6058	0	2400	0	2400
GHCND:USW00093820	LEXINGTON BLUEGRASS AIRPORT KY US	20001225	-67	-161	294.1	38.04083	-84.6058	0	2400	0	2400
GHCND:USW00093820	LEXINGTON BLUEGRASS AIRPORT KY US	20001226	-39	-122	294.1	38.04083	-84.6058	0	2400	0	2400
GHCND:USW00093820	LEXINGTON BLUEGRASS AIRPORT KY US	20001227	-28	-56	294.1	38.04083	-84.6058	0	2400	0	2400
GHCND:USW00093820	LEXINGTON BLUEGRASS AIRPORT KY US	20001228	-44	-94	294.1	38.04083	-84.6058	0	2400	0	2400
GHCND:USW00093820	LEXINGTON BLUEGRASS AIRPORT KY US	20001229	-50	-89	294.1	38.04083	-84.6058	0	2400	0	2400
GHCND:USW00093820	LEXINGTON BLUEGRASS AIRPORT KY US	20001230	-72	-117	294.1	38.04083	-84.6058	0	2400	0	2400
GHCND:USW00093820	LEXINGTON BLUEGRASS AIRPORT KY US	20001231	-50	-78	294.1	38.04083	-84.6058	0	2400	0	2400
GHCND:USW00093820	LEXINGTON BLUEGRASS AIRPORT KY US	20010101	-28	-100	294.1	38.04083	-84.6058	0	2400	0	2400
GHCND:USW00093820	LEXINGTON BLUEGRASS AIRPORT KY US	20010102	-50	-117	294.1	38.04083	-84.6058	0	2400	0	2400
GHCND:USW00093820	LEXINGTON BLUEGRASS AIRPORT KY US	20010103	-39	-150	294.1	38.04083	-84.6058	0	2400	0	2400
GHCND:USW00093820	LEXINGTON BLUEGRASS AIRPORT KY US	20010104	-11	-39	294.1	38.04083	-84.6058	0	2400	0	2400
GHCND:USW00093820	LEXINGTON BLUEGRASS AIRPORT KY US	20010105	44	-11	294.1	38.04083	-84.6058	0	2400	0	2400
GHCND:USW00093820	LEXINGTON BLUEGRASS AIRPORT KY US	20010106	39	-56	294.1	38.04083	-84.6058	0	2400	0	2400
GHCND:USW00093820	LEXINGTON BLUEGRASS AIRPORT KY US	20010107	89	-6	294.1	38.04083	-84.6058	0	2400	0	2400
GHCND:USW00093820	LEXINGTON BLUEGRASS AIRPORT KY US	20010108	11	-56	294.1	38.04083	-84.6058	0	2400	0	2400

GHCND:USW00093820	LEXINGTON BLUEGRASS AIRPORT KY US	20010109	-11	-78	294.1	38.04083	-84.6058	0	2400	0	2400
GHCND:USW00093820	LEXINGTON BLUEGRASS AIRPORT KY US	20010110	44	-78	294.1	38.04083	-84.6058	0	2400	0	2400
GHCND:USW00093820	LEXINGTON BLUEGRASS AIRPORT KY US	20010111	61	-67	294.1	38.04083	-84.6058	0	2400	0	2400
GHCND:USW00093820	LEXINGTON BLUEGRASS AIRPORT KY US	20010112	94	-6	294.1	38.04083	-84.6058	0	2400	0	2400
GHCND:USW00093820	LEXINGTON BLUEGRASS AIRPORT KY US	20010113	111	-44	294.1	38.04083	-84.6058	0	2400	0	2400
GHCND:USW00093820	LEXINGTON BLUEGRASS AIRPORT KY US	20010114	89	39	294.1	38.04083	-84.6058	0	2400	0	2400
GHCND:USW00093820	LEXINGTON BLUEGRASS AIRPORT KY US	20010115	83	6	294.1	38.04083	-84.6058	0	2400	0	2400
GHCND:USW00093820	LEXINGTON BLUEGRASS AIRPORT KY US	20010116	22	-6	294.1	38.04083	-84.6058	0	2400	0	2400
GHCND:USW00093820	LEXINGTON BLUEGRASS AIRPORT KY US	20010117	39	-11	294.1	38.04083	-84.6058	0	2400	0	2400
GHCND:USW00093820	LEXINGTON BLUEGRASS AIRPORT KY US	20010118	44	0	294.1	38.04083	-84.6058	0	2400	0	2400
GHCND:USW00093820	LEXINGTON BLUEGRASS AIRPORT KY US	20010119	28	-17	294.1	38.04083	-84.6058	0	2400	0	2400
GHCND:USW00093820	LEXINGTON BLUEGRASS AIRPORT KY US	20010120	-11	-83	294.1	38.04083	-84.6058	0	2400	0	2400
GHCND:USW00093820	LEXINGTON BLUEGRASS AIRPORT KY US	20010121	-44	-150	294.1	38.04083	-84.6058	0	2400	0	2400
GHCND:USW00093820	LEXINGTON BLUEGRASS AIRPORT KY US	20010122	6	-111	294.1	38.04083	-84.6058	0	2400	0	2400
GHCND:USW00093820	LEXINGTON BLUEGRASS AIRPORT KY US	20010123	39	-100	294.1	38.04083	-84.6058	0	2400	0	2400
GHCND:USW00093820	LEXINGTON BLUEGRASS AIRPORT KY US	20010124	50	-28	294.1	38.04083	-84.6058	0	2400	0	2400
GHCND:USW00093820	LEXINGTON BLUEGRASS AIRPORT KY US	20010125	0	-56	294.1	38.04083	-84.6058	0	2400	0	2400
GHCND:USW00093820	LEXINGTON BLUEGRASS AIRPORT KY US	20010126	33	-67	294.1	38.04083	-84.6058	0	2400	0	2400
GHCND:USW00093820	LEXINGTON BLUEGRASS AIRPORT KY US	20010127	28	-56	294.1	38.04083	-84.6058	0	2400	0	2400
GHCND:USW00093820	LEXINGTON BLUEGRASS AIRPORT KY US	20010128	22	-72	294.1	38.04083	-84.6058	0	2400	0	2400
GHCND:USW00093820	LEXINGTON BLUEGRASS AIRPORT KY US	20010129	144	17	294.1	38.04083	-84.6058	0	2400	0	2400
GHCND:USW00093820	LEXINGTON BLUEGRASS AIRPORT KY US	20010130	144	50	294.1	38.04083	-84.6058	0	2400	0	2400
GHCND:USW00093820	LEXINGTON BLUEGRASS AIRPORT KY US	20010131	50	11	294.1	38.04083	-84.6058	0	2400	0	2400
GHCND:USW00093820	LEXINGTON BLUEGRASS AIRPORT KY US	20010201	44	-11	294.1	38.04083	-84.6058	0	2400	0	2400
GHCND:USW00093820	LEXINGTON BLUEGRASS AIRPORT KY US	20010202	11	-89	294.1	38.04083	-84.6058	0	2400	0	2400
GHCND:USW00093820	LEXINGTON BLUEGRASS AIRPORT KY US	20010203	50	-94	294.1	38.04083	-84.6058	0	2400	0	2400
GHCND:USW00093820	LEXINGTON BLUEGRASS AIRPORT KY US	20010204	94	0	294.1	38.04083	-84.6058	0	2400	0	2400
GHCND:USW00093820	LEXINGTON BLUEGRASS AIRPORT KY US	20010205	28	-33	294.1	38.04083	-84.6058	0	2400	0	2400
GHCND:USW00093820	LEXINGTON BLUEGRASS AIRPORT KY US	20010206	122	-28	294.1	38.04083	-84.6058	0	2400	0	2400
GHCND:USW00093820	LEXINGTON BLUEGRASS AIRPORT KY US	20010207	128	22	294.1	38.04083	-84.6058	0	2400	0	2400
GHCND:USW00093820	LEXINGTON BLUEGRASS AIRPORT KY US	20010208	211	72	294.1	38.04083	-84.6058	0	2400	0	2400
GHCND:USW00093820	LEXINGTON BLUEGRASS AIRPORT KY US	20010209	211	28	294.1	38.04083	-84.6058	0	2400	0	2400
GHCND:USW00093820	LEXINGTON BLUEGRASS AIRPORT KY US	20010210	28	-44	294.1	38.04083	-84.6058	0	2400	0	2400
GHCND:USW00093820	LEXINGTON BLUEGRASS AIRPORT KY US	20010211	33	-67	294.1	38.04083	-84.6058	0	2400	0	2400
GHCND:USW00093820	LEXINGTON BLUEGRASS AIRPORT KY US	20010212	117	-6	294.1	38.04083	-84.6058	0	2400	0	2400
GHCND:USW00093820	LEXINGTON BLUEGRASS AIRPORT KY US	20010213	106	67	294.1	38.04083	-84.6058	0	2400	0	2400
GHCND:USW00093820	LEXINGTON BLUEGRASS AIRPORT KY US	20010214	161	100	294.1	38.04083	-84.6058	0	2400	0	2400
GHCND:USW00093820	LEXINGTON BLUEGRASS AIRPORT KY US	20010215	156	72	294.1	38.04083	-84.6058	0	2400	0	2400
GHCND:USW00093820	LEXINGTON BLUEGRASS AIRPORT KY US	20010216	94	11	294.1	38.04083	-84.6058	0	2400	0	2400
GHCND:USW00093820	LEXINGTON BLUEGRASS AIRPORT KY US	20010217	11	-72	294.1	38.04083	-84.6058	0	2400	0	2400
GHCND:USW00093820	LEXINGTON BLUEGRASS AIRPORT KY US	20010218	0	-94	294.1	38.04083	-84.6058	0	2400	0	2400
GHCND:USW00093820	LEXINGTON BLUEGRASS AIRPORT KY US	20010219	128	-44	294.1	38.04083	-84.6058	0	2400	0	2400
GHCND:USW00093820	LEXINGTON BLUEGRASS AIRPORT KY US	20010220	128	33	294.1	38.04083	-84.6058	0	2400	0	2400
GHCND:USW00093820	LEXINGTON BLUEGRASS AIRPORT KY US	20010221	83	-11	294.1	38.04083	-84.6058	0	2400	0	2400
GHCND:USW00093820	LEXINGTON BLUEGRASS AIRPORT KY US	20010222	0	-39	294.1	38.04083	-84.6058	0	2400	0	2400
GHCND:USW00093820	LEXINGTON BLUEGRASS AIRPORT KY US	20010223	72	-11	294.1	38.04083	-84.6058	0	2400	0	2400
GHCND:USW00093820	LEXINGTON BLUEGRASS AIRPORT KY US	20010224	194	33	294.1	38.04083	-84.6058	0	2400	0	2400
GHCND:USW00093820	LEXINGTON BLUEGRASS AIRPORT KY US	20010225	189	56	294.1	38.04083	-84.6058	0	2400	0	2400
GHCND:USW00093820	LEXINGTON BLUEGRASS AIRPORT KY US	20010226	100	-11	294.1	38.04083	-84.6058	0	2400	0	2400
GHCND:USW00093820	LEXINGTON BLUEGRASS AIRPORT KY US	20010227	89	-6	294.1	38.04083	-84.6058	0	2400	0	2400
GHCND:USW00093820	LEXINGTON BLUEGRASS AIRPORT KY US	20010228	61	-22	294.1	38.04083	-84.6058	0	2400	0	2400
GHCND:USW00093820	LEXINGTON BLUEGRASS AIRPORT KY US	20010301	72	-56	294.1	38.04083	-84.6058	0	2400	0	2400
GHCND:USW00093820	LEXINGTON BLUEGRASS AIRPORT KY US	20010302	83	22	294.1	38.04083	-84.6058	0	2400	0	2400
GHCND:USW00093820	LEXINGTON BLUEGRASS AIRPORT KY US	20010303	89	6	294.1	38.04083	-84.6058	0	2400	0	2400
GHCND:USW00093820	LEXINGTON BLUEGRASS AIRPORT KY US	20010304	78	17	294.1	38.04083	-84.6058	0	2400	0	2400
GHCND:USW00093820	LEXINGTON BLUEGRASS AIRPORT KY US	20010305	22	-44	294.1	38.04083	-84.6058	0	2400	0	2400
GHCND:USW00093820	LEXINGTON BLUEGRASS AIRPORT KY US	20010306	22	-44	294.1	38.04083	-84.6058	0	2400	0	2400
GHCND:USW00093820	LEXINGTON BLUEGRASS AIRPORT KY US	20010307	72	-28	294.1	38.04083	-84.6058	0	2400	0	2400
GHCND:USW00093820	LEXINGTON BLUEGRASS AIRPORT KY US	20010308	106	-22	294.1	38.04083	-84.6058	0	2400	0	2400
GHCND:USW00093820	LEXINGTON BLUEGRASS AIRPORT KY US	20010309	56	-50	294.1	38.04083	-84.6058	0	2400	0	2400
GHCND:USW00093820	LEXINGTON BLUEGRASS AIRPORT KY US	20010310	94	-61	294.1	38.04083	-84.6058	0	2400	0	2400
GHCND:USW00093820	LEXINGTON BLUEGRASS AIRPORT KY US	20010311	172	6	294.1	38.04083	-84.6058	0	2400	0	2400
GHCND:USW00093820	LEXINGTON BLUEGRASS AIRPORT KY US	20010312	150	50	294.1	38.04083	-84.6058	0	2400	0	2400
GHCND:USW00093820	LEXINGTON BLUEGRASS AIRPORT KY US	20010313	139	61	294.1	38.04083	-84.6058	0	2400	0	2400
GHCND:USW00093820	LEXINGTON BLUEGRASS AIRPORT KY US	20010314	133	6	294.1	38.04083	-84.6058	0	2400	0	2400
GHCND:USW00093820	LEXINGTON BLUEGRASS AIRPORT KY US	20010315	122	56	294.1	38.04083	-84.6058	0	2400	0	2400
GHCND:USW00093820	LEXINGTON BLUEGRASS AIRPORT KY US	20010316	128	44	294.1	38.04083	-84.6058	0	2400	0	2400
GHCND:USW00093820	LEXINGTON BLUEGRASS AIRPORT KY US	20010317	44	11	294.1	38.04083	-84.6058	0	2400	0	2400
GHCND:USW00093820	LEXINGTON BLUEGRASS AIRPORT KY US	20010318	94	-17	294.1	38.04083	-84.6058	0	2400	0	2400
GHCND:USW00093820	LEXINGTON BLUEGRASS AIRPORT KY US	20010319	144	-17	294.1	38.04083	-84.6058	0	2400	0	2400
GHCND:USW00093820	LEXINGTON BLUEGRASS AIRPORT KY US	20010320	89	11	294.1	38.04083	-84.6058	0	2400	0	2400
GHCND:USW00093820	LEXINGTON BLUEGRASS AIRPORT KY US	20010321	106	28	294.1	38.04083	-84.6058	0	2400	0	2400
GHCND:USW00093820	LEXINGTON BLUEGRASS AIRPORT KY US	20010322	139	11	294.1	38.04083	-84.6058	0	2400	0	2400
GHCND:USW00093820	LEXINGTON BLUEGRASS AIRPORT KY US	20010323	172	-6	294.1	38.04083	-84.6058	0	2400	0	2400
GHCND:USW00093820	LEXINGTON BLUEGRASS AIRPORT KY US	20010324	100	-11	294.1	38.04083	-84.6058	0	2400	0	2400
GHCND:USW00093820	LEXINGTON BLUEGRASS AIRPORT KY US	20010325	56	-50	294.1	38.04083	-84.6058	0	2400	0	2400
GHCND:USW00093820	LEXINGTON BLUEGRASS AIRPORT KY US	20010326	17	-72	294.1	38.04083	-84.6058	0	2400	0	2400
GHCND:USW00093820	LEXINGTON BLUEGRASS AIRPORT KY US	20010327	67	-67	294.1	38.04083	-84.6058	0	2400	0	2400
GHCND:USW00093820	LEXINGTON BLUEGRASS AIRPORT KY US	20010328	128	-39	294.1	38.04083	-84.6058	0	2400	0	2400
GHCND:USW00093820	LEXINGTON BLUEGRASS AIRPORT KY US	20010329	122	50	294.1	38.04083	-84.6058	0	2400	0	2400
GHCND:USW00093820	LEXINGTON BLUEGRASS AIRPORT KY US	20010330	144	33	294.1	38.04083	-84.6058	0	2400	0	2400
GHCND:USW00093820	LEXINGTON BLUEGRASS AIRPORT KY US	20010331	111	44	294.1	38.04083	-84.6058	0	2400	0	2400
GHCND:USW00093820	LEXINGTON BLUEGRASS AIRPORT KY US	20010401	100	6	294.1	38.04083	-84.6058	0	2400	0	2400
GHCND:USW00093820	LEXINGTON BLUEGRASS AIRPORT KY US	20010402	156	11	294.1	38.04083	-84.6058	0	2400	0	2400
GHCND:USW00093820	LEXINGTON BLUEGRASS AIRPORT KY US	20010403	161	78	294.1	38.04083	-84.6058	0	2400	0	2400
GHCND:USW00093820	LEXINGTON BLUEGRASS AIRPORT KY US	20010404	178	50	294.1	38.04083	-84.6058	0	2400	0	2400
GHCND:USW00093820	LEXINGTON BLUEGRASS AIRPORT KY US	20010405	228	83	294.1	38.04083	-84.6058	0	2400	0	2400
GHCND:USW00093820	LEXINGTON BLUEGRASS AIRPORT KY US	20010406	261	156	294.1	38.04083	-84.6058	0	2400	0	2400
GHCND:USW00093820	LEXINGTON BLUEGRASS AIRPORT KY US	20010407	289	183	294.1	38.04083	-84.6058	0	2400	0	2400
GHCND:USW00093820	LEXINGTON BLUEGRASS AIRPORT KY US	20010408	283	189	294.1	38.04083	-84.6058	0	2400	0	2400
GHCND:USW00093820	LEXINGTON BLUEGRASS AIRPORT KY US	20010409	283	161	294.1	38.04083	-84.6058	0	2400	0	2400
GHCND:USW00093820	LEXINGTON BLUEGRASS AIRPORT KY US	20010410	272	183	294.1	38.04083	-84.6058	0	2400	0	2400
GHCND:USW00093820	LEXINGTON BLUEGRASS AIRPORT KY US	20010411	289	189	294.1	38.04083	-84.6058	0	2400	0	2400
GHCND:USW00093820	LEXINGTON BLUEGRASS AIRPORT KY US	20010412	272	189	294.1	38.04083	-84.6058	0	2400	0	2400
GHCND:USW00093820	LEXINGTON BLUEGRASS AIRPORT KY US	20010413	217	122	294.1	38.04083	-84.6058	0	2400	0	2400
GHCND:USW00093820	LEXINGTON BLUEGRASS AIRPORT KY US	20010414	244	67	294.1	38.04083	-84.6058	0	2400	0	2400
GHCND:USW00093820	LEXINGTON BLUEGRASS AIRPORT KY US	20010415	200	83	294.1	38.04083	-84.6058	0	2400	0	2400
GHCND:USW00093820	LEXINGTON BLUEGRASS AIRPORT KY US	20010416	150	44	294.1	38.04083	-84.6058	0	2400	0	2400
GHCND:USW00093820	LEXINGTON BLUEGRASS AIRPORT KY US	20010417	56	-17	294.1	38.04083	-84.6058	0	2400	0	2400
GHCND:USW00093820	LEXINGTON BLUEGRASS AIRPORT KY US	20010418	122	-22	294.1	38.04083	-84.6058	0	2400	0	2400
GHCND:USW00093820	LEXINGTON BLUEGRASS AIRPORT KY US	20010419	189	22	294.1	38.04083	-84.6058	0	2400	0	2400
GHCND:USW00093820	LEXINGTON BLUEGRASS AIRPORT KY US	20010420	172	106	294.1	38.04083	-84.6058	0	2400	0	2400
GHCND:USW00093820	LEXINGTON BLUEGRASS AIRPORT KY US	20010421	233	161	294.1	38.04083	-84.6058	0	2400	0	2400
GHCND:USW00093820	LEXINGTON BLUEGRASS AIRPORT KY US	20010422	272	150	294.1	38.04083	-84.6058	0	2400	0	2400
GHCND:USW00093820	LEXINGTON BLUEGRASS AIRPORT KY US	20010423	278	172	294.1	38.04083	-84.6058	0	2400	0	2400
GHCND:USW00093820	LEXINGTON BLUEGRASS AIRPORT KY US	20010424	183	78	294.1	38.04083	-84.6058	0	2400	0	2400
GHCND:USW00093820	LEXINGTON BLUEGRASS AIRPORT KY US	20010425	172	6	294.1	38.04083	-84.6058	0	2400	0	2400
GHCND:USW00093820	LEXINGTON BLUEGRASS AIRPORT KY US	20010426	200	17	294.1	38.04083	-84.6058	0	2400	0	2400
GHCND:USW00093820	LEXINGTON BLUEGRASS AIRPORT KY US	20010427	267	89	294.1	38.04083	-84.6058	0	2400	0	2400
GHCND:USW00093820	LEXINGTON BLUEGRASS AIRPORT KY US	20010428	211	89	294.1	38.04083	-84.6058	0	2400	0	2400
GHCND:USW00093820	LEXINGTON BLUEGRASS AIRPORT KY US	20010429	244	56	294.1	38.04083	-84.6058	0	2400	0	2400
GHCND:USW00093820	LEXINGTON BLUEGRASS AIRPORT KY US	20010430	283	72	294.1	38.04083	-84.6058	0	2400	0	2400
GHCND:USW00093820	LEXINGTON BLUEGRASS AIRPORT KY US	20010501	272	144	294.1	38.04083	-84.6058	0	2400	0	2400
GHCND:USW00093820	LEXINGTON BLUEGRASS AIRPORT KY US	20010502	278	128	294.1	38.04083	-84.6058	0	2400	0	2400
GHCND:USW00093820	LEXINGTON BLUEGRASS AIRPORT KY US	20010503	289	128	294.1	38.04083	-84.6058	0	2400	0	2400
GHCND:USW00093820	LEXINGTON BLUEGRASS AIRPORT KY US	20010504	300	139	294.1	38.04083	-84.6058	0	2400	0	2400
GHCND:USW00093820	LEXINGTON BLUEGRASS AIRPORT KY US	20010505	300	144	294.1	38.04083	-84.6058	0	2400	0	2400
GHCND:USW00093820	LEXINGTON BLUEGRASS AIRPORT KY US	20010506	317	161	294.1	38.04083	-84.6058	0	2400	0	2400
GHCND:USW00093820	LEXINGTON BLUEGRASS AIRPORT KY US	20010507	222	161	294.1	38.04083	-84.6058	0	2400	0	2400
GHCND:USW00093820	LEXINGTON BLUEGRASS AIRPORT KY US	20010508	239	150	294.1	38.04083	-84.6058	0	2400	0	2400
GHCND:USW00093820	LEXINGTON BLUEGRASS AIRPORT KY US	20010509	250	133	294.1	38.04083	-84.6058	0	2400	0	2400
GHCND:USW00093820	LEXINGTON BLUEGRASS AIRPORT KY US	20010510	256	133	294.1	38.04083	-84.6058	0	2400	0	2400
GHCND:USW00093820	LEXINGTON BLUEGRASS AIRPORT KY US	20010511	283	156	294.1	38.04083	-84.6058	0	2400	0	2400
GHCND:USW00093820	LEXINGTON BLUEGRASS AIRPORT KY US	20010512	217	106	294.1	38.04083	-84.6058	0	2400	0	2400

GHCND:USW00093820	LEXINGTON BLUEGRASS AIRPORT KY US	20010513	200	67	294.1	38.04083	-84.6058	0	2400	0	2400
GHCND:USW00093820	LEXINGTON BLUEGRASS AIRPORT KY US	20010514	233	72	294.1	38.04083	-84.6058	0	2400	0	2400
GHCND:USW00093820	LEXINGTON BLUEGRASS AIRPORT KY US	20010515	294	150	294.1	38.04083	-84.6058	0	2400	0	2400
GHCND:USW00093820	LEXINGTON BLUEGRASS AIRPORT KY US	20010516	294	178	294.1	38.04083	-84.6058	0	2400	0	2400
GHCND:USW00093820	LEXINGTON BLUEGRASS AIRPORT KY US	20010517	294	194	294.1	38.04083	-84.6058	0	2400	0	2400
GHCND:USW00093820	LEXINGTON BLUEGRASS AIRPORT KY US	20010518	289	194	294.1	38.04083	-84.6058	0	2400	0	2400
GHCND:USW00093820	LEXINGTON BLUEGRASS AIRPORT KY US	20010519	256	183	294.1	38.04083	-84.6058	0	2400	0	2400
GHCND:USW00093820	LEXINGTON BLUEGRASS AIRPORT KY US	20010520	256	178	294.1	38.04083	-84.6058	0	2400	0	2400
GHCND:USW00093820	LEXINGTON BLUEGRASS AIRPORT KY US	20010521	256	172	294.1	38.04083	-84.6058	0	2400	0	2400
GHCND:USW00093820	LEXINGTON BLUEGRASS AIRPORT KY US	20010522	194	106	294.1	38.04083	-84.6058	0	2400	0	2400
GHCND:USW00093820	LEXINGTON BLUEGRASS AIRPORT KY US	20010523	183	94	294.1	38.04083	-84.6058	0	2400	0	2400
GHCND:USW00093820	LEXINGTON BLUEGRASS AIRPORT KY US	20010524	189	111	294.1	38.04083	-84.6058	0	2400	0	2400
GHCND:USW00093820	LEXINGTON BLUEGRASS AIRPORT KY US	20010525	189	83	294.1	38.04083	-84.6058	0	2400	0	2400
GHCND:USW00093820	LEXINGTON BLUEGRASS AIRPORT KY US	20010526	228	117	294.1	38.04083	-84.6058	0	2400	0	2400
GHCND:USW00093820	LEXINGTON BLUEGRASS AIRPORT KY US	20010527	206	117	294.1	38.04083	-84.6058	0	2400	0	2400
GHCND:USW00093820	LEXINGTON BLUEGRASS AIRPORT KY US	20010528	233	106	294.1	38.04083	-84.6058	0	2400	0	2400
GHCND:USW00093820	LEXINGTON BLUEGRASS AIRPORT KY US	20010529	244	117	294.1	38.04083	-84.6058	0	2400	0	2400
GHCND:USW00093820	LEXINGTON BLUEGRASS AIRPORT KY US	20010530	244	122	294.1	38.04083	-84.6058	0	2400	0	2400
GHCND:USW00093820	LEXINGTON BLUEGRASS AIRPORT KY US	20010531	211	128	294.1	38.04083	-84.6058	0	2400	0	2400
GHCND:USW00093820	LEXINGTON BLUEGRASS AIRPORT KY US	20010601	200	94	294.1	38.04083	-84.6058	0	2400	0	2400
GHCND:USW00093820	LEXINGTON BLUEGRASS AIRPORT KY US	20010602	217	94	294.1	38.04083	-84.6058	0	2400	0	2400
GHCND:USW00093820	LEXINGTON BLUEGRASS AIRPORT KY US	20010603	200	83	294.1	38.04083	-84.6058	0	2400	0	2400
GHCND:USW00093820	LEXINGTON BLUEGRASS AIRPORT KY US	20010604	256	144	294.1	38.04083	-84.6058	0	2400	0	2400
GHCND:USW00093820	LEXINGTON BLUEGRASS AIRPORT KY US	20010605	278	172	294.1	38.04083	-84.6058	0	2400	0	2400
GHCND:USW00093820	LEXINGTON BLUEGRASS AIRPORT KY US	20010606	289	189	294.1	38.04083	-84.6058	0	2400	0	2400
GHCND:USW00093820	LEXINGTON BLUEGRASS AIRPORT KY US	20010607	261	200	294.1	38.04083	-84.6058	0	2400	0	2400
GHCND:USW00093820	LEXINGTON BLUEGRASS AIRPORT KY US	20010608	256	167	294.1	38.04083	-84.6058	0	2400	0	2400
GHCND:USW00093820	LEXINGTON BLUEGRASS AIRPORT KY US	20010609	256	133	294.1	38.04083	-84.6058	0	2400	0	2400
GHCND:USW00093820	LEXINGTON BLUEGRASS AIRPORT KY US	20010610	267	128	294.1	38.04083	-84.6058	0	2400	0	2400
GHCND:USW00093820	LEXINGTON BLUEGRASS AIRPORT KY US	20010611	289	161	294.1	38.04083	-84.6058	0	2400	0	2400
GHCND:USW00093820	LEXINGTON BLUEGRASS AIRPORT KY US	20010612	311	189	294.1	38.04083	-84.6058	0	2400	0	2400
GHCND:USW00093820	LEXINGTON BLUEGRASS AIRPORT KY US	20010613	311	189	294.1	38.04083	-84.6058	0	2400	0	2400
GHCND:USW00093820	LEXINGTON BLUEGRASS AIRPORT KY US	20010614	317	194	294.1	38.04083	-84.6058	0	2400	0	2400
GHCND:USW00093820	LEXINGTON BLUEGRASS AIRPORT KY US	20010615	322	200	294.1	38.04083	-84.6058	0	2400	0	2400
GHCND:USW00093820	LEXINGTON BLUEGRASS AIRPORT KY US	20010616	283	183	294.1	38.04083	-84.6058	0	2400	0	2400
GHCND:USW00093820	LEXINGTON BLUEGRASS AIRPORT KY US	20010617	294	172	294.1	38.04083	-84.6058	0	2400	0	2400
GHCND:USW00093820	LEXINGTON BLUEGRASS AIRPORT KY US	20010618	306	144	294.1	38.04083	-84.6058	0	2400	0	2400
GHCND:USW00093820	LEXINGTON BLUEGRASS AIRPORT KY US	20010619	328	167	294.1	38.04083	-84.6058	0	2400	0	2400
GHCND:USW00093820	LEXINGTON BLUEGRASS AIRPORT KY US	20010620	283	194	294.1	38.04083	-84.6058	0	2400	0	2400
GHCND:USW00093820	LEXINGTON BLUEGRASS AIRPORT KY US	20010621	311	189	294.1	38.04083	-84.6058	0	2400	0	2400
GHCND:USW00093820	LEXINGTON BLUEGRASS AIRPORT KY US	20010622	200	144	294.1	38.04083	-84.6058	0	2400	0	2400
GHCND:USW00093820	LEXINGTON BLUEGRASS AIRPORT KY US	20010623	244	133	294.1	38.04083	-84.6058	0	2400	0	2400
GHCND:USW00093820	LEXINGTON BLUEGRASS AIRPORT KY US	20010624	267	133	294.1	38.04083	-84.6058	0	2400	0	2400
GHCND:USW00093820	LEXINGTON BLUEGRASS AIRPORT KY US	20010625	283	150	294.1	38.04083	-84.6058	0	2400	0	2400
GHCND:USW00093820	LEXINGTON BLUEGRASS AIRPORT KY US	20010626	278	161	294.1	38.04083	-84.6058	0	2400	0	2400
GHCND:USW00093820	LEXINGTON BLUEGRASS AIRPORT KY US	20010627	294	156	294.1	38.04083	-84.6058	0	2400	0	2400
GHCND:USW00093820	LEXINGTON BLUEGRASS AIRPORT KY US	20010628	294	178	294.1	38.04083	-84.6058	0	2400	0	2400
GHCND:USW00093820	LEXINGTON BLUEGRASS AIRPORT KY US	20010629	294	172	294.1	38.04083	-84.6058	0	2400	0	2400
GHCND:USW00093820	LEXINGTON BLUEGRASS AIRPORT KY US	20010630	289	178	294.1	38.04083	-84.6058	0	2400	0	2400
GHCND:USW00093820	LEXINGTON BLUEGRASS AIRPORT KY US	20010701	300	161	294.1	38.04083	-84.6058	0	2400	0	2400
GHCND:USW00093820	LEXINGTON BLUEGRASS AIRPORT KY US	20010702	261	139	294.1	38.04083	-84.6058	0	2400	0	2400
GHCND:USW00093820	LEXINGTON BLUEGRASS AIRPORT KY US	20010703	311	161	294.1	38.04083	-84.6058	0	2400	0	2400
GHCND:USW00093820	LEXINGTON BLUEGRASS AIRPORT KY US	20010704	267	200	294.1	38.04083	-84.6058	0	2400	0	2400
GHCND:USW00093820	LEXINGTON BLUEGRASS AIRPORT KY US	20010705	300	183	294.1	38.04083	-84.6058	0	2400	0	2400
GHCND:USW00093820	LEXINGTON BLUEGRASS AIRPORT KY US	20010706	267	128	294.1	38.04083	-84.6058	0	2400	0	2400
GHCND:USW00093820	LEXINGTON BLUEGRASS AIRPORT KY US	20010707	278	161	294.1	38.04083	-84.6058	0	2400	0	2400
GHCND:USW00093820	LEXINGTON BLUEGRASS AIRPORT KY US	20010708	328	206	294.1	38.04083	-84.6058	0	2400	0	2400
GHCND:USW00093820	LEXINGTON BLUEGRASS AIRPORT KY US	20010709	294	200	294.1	38.04083	-84.6058	0	2400	0	2400
GHCND:USW00093820	LEXINGTON BLUEGRASS AIRPORT KY US	20010710	322	206	294.1	38.04083	-84.6058	0	2400	0	2400
GHCND:USW00093820	LEXINGTON BLUEGRASS AIRPORT KY US	20010711	289	161	294.1	38.04083	-84.6058	0	2400	0	2400
GHCND:USW00093820	LEXINGTON BLUEGRASS AIRPORT KY US	20010712	256	128	294.1	38.04083	-84.6058	0	2400	0	2400
GHCND:USW00093820	LEXINGTON BLUEGRASS AIRPORT KY US	20010713	272	139	294.1	38.04083	-84.6058	0	2400	0	2400
GHCND:USW00093820	LEXINGTON BLUEGRASS AIRPORT KY US	20010714	278	117	294.1	38.04083	-84.6058	0	2400	0	2400
GHCND:USW00093820	LEXINGTON BLUEGRASS AIRPORT KY US	20010715	294	133	294.1	38.04083	-84.6058	0	2400	0	2400
GHCND:USW00093820	LEXINGTON BLUEGRASS AIRPORT KY US	20010716	311	156	294.1	38.04083	-84.6058	0	2400	0	2400
GHCND:USW00093820	LEXINGTON BLUEGRASS AIRPORT KY US	20010717	317	194	294.1	38.04083	-84.6058	0	2400	0	2400
GHCND:USW00093820	LEXINGTON BLUEGRASS AIRPORT KY US	20010718	272	194	294.1	38.04083	-84.6058	0	2400	0	2400
GHCND:USW00093820	LEXINGTON BLUEGRASS AIRPORT KY US	20010719	311	228	294.1	38.04083	-84.6058	0	2400	0	2400
GHCND:USW00093820	LEXINGTON BLUEGRASS AIRPORT KY US	20010720	311	211	294.1	38.04083	-84.6058	0	2400	0	2400
GHCND:USW00093820	LEXINGTON BLUEGRASS AIRPORT KY US	20010721	311	206	294.1	38.04083	-84.6058	0	2400	0	2400
GHCND:USW00093820	LEXINGTON BLUEGRASS AIRPORT KY US	20010722	294	217	294.1	38.04083	-84.6058	0	2400	0	2400
GHCND:USW00093820	LEXINGTON BLUEGRASS AIRPORT KY US	20010723	328	222	294.1	38.04083	-84.6058	0	2400	0	2400
GHCND:USW00093820	LEXINGTON BLUEGRASS AIRPORT KY US	20010724	328	217	294.1	38.04083	-84.6058	0	2400	0	2400
GHCND:USW00093820	LEXINGTON BLUEGRASS AIRPORT KY US	20010725	317	228	294.1	38.04083	-84.6058	0	2400	0	2400
GHCND:USW00093820	LEXINGTON BLUEGRASS AIRPORT KY US	20010726	250	217	294.1	38.04083	-84.6058	0	2400	0	2400
GHCND:USW00093820	LEXINGTON BLUEGRASS AIRPORT KY US	20010727	283	200	294.1	38.04083	-84.6058	0	2400	0	2400
GHCND:USW00093820	LEXINGTON BLUEGRASS AIRPORT KY US	20010728	278	222	294.1	38.04083	-84.6058	0	2400	0	2400
GHCND:USW00093820	LEXINGTON BLUEGRASS AIRPORT KY US	20010729	289	222	294.1	38.04083	-84.6058	0	2400	0	2400
GHCND:USW00093820	LEXINGTON BLUEGRASS AIRPORT KY US	20010730	311	194	294.1	38.04083	-84.6058	0	2400	0	2400
GHCND:USW00093820	LEXINGTON BLUEGRASS AIRPORT KY US	20010731	317	211	294.1	38.04083	-84.6058	0	2400	0	2400
GHCND:USW00093820	LEXINGTON BLUEGRASS AIRPORT KY US	20010801	322	211	294.1	38.04083	-84.6058	0	2400	0	2400
GHCND:USW00093820	LEXINGTON BLUEGRASS AIRPORT KY US	20010802	322	217	294.1	38.04083	-84.6058	0	2400	0	2400
GHCND:USW00093820	LEXINGTON BLUEGRASS AIRPORT KY US	20010803	272	211	294.1	38.04083	-84.6058	0	2400	0	2400
GHCND:USW00093820	LEXINGTON BLUEGRASS AIRPORT KY US	20010804	294	211	294.1	38.04083	-84.6058	0	2400	0	2400
GHCND:USW00093820	LEXINGTON BLUEGRASS AIRPORT KY US	20010805	306	194	294.1	38.04083	-84.6058	0	2400	0	2400
GHCND:USW00093820	LEXINGTON BLUEGRASS AIRPORT KY US	20010806	317	217	294.1	38.04083	-84.6058	0	2400	0	2400
GHCND:USW00093820	LEXINGTON BLUEGRASS AIRPORT KY US	20010807	322	211	294.1	38.04083	-84.6058	0	2400	0	2400
GHCND:USW00093820	LEXINGTON BLUEGRASS AIRPORT KY US	20010808	322	222	294.1	38.04083	-84.6058	0	2400	0	2400
GHCND:USW00093820	LEXINGTON BLUEGRASS AIRPORT KY US	20010809	311	233	294.1	38.04083	-84.6058	0	2400	0	2400
GHCND:USW00093820	LEXINGTON BLUEGRASS AIRPORT KY US	20010810	294	222	294.1	38.04083	-84.6058	0	2400	0	2400
GHCND:USW00093820	LEXINGTON BLUEGRASS AIRPORT KY US	20010811	289	217	294.1	38.04083	-84.6058	0	2400	0	2400
GHCND:USW00093820	LEXINGTON BLUEGRASS AIRPORT KY US	20010812	294	211	294.1	38.04083	-84.6058	0	2400	0	2400
GHCND:USW00093820	LEXINGTON BLUEGRASS AIRPORT KY US	20010813	294	178	294.1	38.04083	-84.6058	0	2400	0	2400
GHCND:USW00093820	LEXINGTON BLUEGRASS AIRPORT KY US	20010814	289	172	294.1	38.04083	-84.6058	0	2400	0	2400
GHCND:USW00093820	LEXINGTON BLUEGRASS AIRPORT KY US	20010815	289	167	294.1	38.04083	-84.6058	0	2400	0	2400
GHCND:USW00093820	LEXINGTON BLUEGRASS AIRPORT KY US	20010816	306	206	294.1	38.04083	-84.6058	0	2400	0	2400
GHCND:USW00093820	LEXINGTON BLUEGRASS AIRPORT KY US	20010817	267	156	294.1	38.04083	-84.6058	0	2400	0	2400
GHCND:USW00093820	LEXINGTON BLUEGRASS AIRPORT KY US	20010818	278	178	294.1	38.04083	-84.6058	0	2400	0	2400
GHCND:USW00093820	LEXINGTON BLUEGRASS AIRPORT KY US	20010819	261	161	294.1	38.04083	-84.6058	0	2400	0	2400
GHCND:USW00093820	LEXINGTON BLUEGRASS AIRPORT KY US	20010820	256	139	294.1	38.04083	-84.6058	0	2400	0	2400
GHCND:USW00093820	LEXINGTON BLUEGRASS AIRPORT KY US	20010821	272	133	294.1	38.04083	-84.6058	0	2400	0	2400
GHCND:USW00093820	LEXINGTON BLUEGRASS AIRPORT KY US	20010822	306	178	294.1	38.04083	-84.6058	0	2400	0	2400
GHCND:USW00093820	LEXINGTON BLUEGRASS AIRPORT KY US	20010823	333	211	294.1	38.04083	-84.6058	0	2400	0	2400
GHCND:USW00093820	LEXINGTON BLUEGRASS AIRPORT KY US	20010824	294	183	294.1	38.04083	-84.6058	0	2400	0	2400
GHCND:USW00093820	LEXINGTON BLUEGRASS AIRPORT KY US	20010825	311	206	294.1	38.04083	-84.6058	0	2400	0	2400
GHCND:USW00093820	LEXINGTON BLUEGRASS AIRPORT KY US	20010826	322	206	294.1	38.04083	-84.6058	0	2400	0	2400
GHCND:USW00093820	LEXINGTON BLUEGRASS AIRPORT KY US	20010827	261	200	294.1	38.04083	-84.6058	0	2400	0	2400
GHCND:USW00093820	LEXINGTON BLUEGRASS AIRPORT KY US	20010828	289	178	294.1	38.04083	-84.6058	0	2400	0	2400
GHCND:USW00093820	LEXINGTON BLUEGRASS AIRPORT KY US	20010829	294	200	294.1	38.04083	-84.6058	0	2400	0	2400
GHCND:USW00093820	LEXINGTON BLUEGRASS AIRPORT KY US	20010830	306	200	294.1	38.04083	-84.6058	0	2400	0	2400
GHCND:USW00093820	LEXINGTON BLUEGRASS AIRPORT KY US	20010831	244	206	294.1	38.04083	-84.6058	0	2400	0	2400
GHCND:USW00093820	LEXINGTON BLUEGRASS AIRPORT KY US	20010901	256	178	294.1	38.04083	-84.6058	0	2400	0	2400
GHCND:USW00093820	LEXINGTON BLUEGRASS AIRPORT KY US	20010902	278	156	294.1	38.04083	-84.6058	0	2400	0	2400
GHCND:USW00093820	LEXINGTON BLUEGRASS AIRPORT KY US	20010903	256	200	294.1	38.04083	-84.6058	0	2400	0	2400
GHCND:USW00093820	LEXINGTON BLUEGRASS AIRPORT KY US	20010904	294	206	294.1	38.04083	-84.6058	0	2400	0	2400
GHCND:USW00093820	LEXINGTON BLUEGRASS AIRPORT KY US	20010905	278	183	294.1	38.04083	-84.6058	0	2400	0	2400
GHCND:USW00093820	LEXINGTON BLUEGRASS AIRPORT KY US	20010906	306	150	294.1	38.04083	-84.6058	0	2400	0	2400
GHCND:USW00093820	LEXINGTON BLUEGRASS AIRPORT KY US	20010907	311	217	294.1	38.04083	-84.6058	0	2400	0	2400
GHCND:USW00093820	LEXINGTON BLUEGRASS AIRPORT KY US	20010908	300	211	294.1	38.04083	-84.6058	0	2400	0	2400
GHCND:USW00093820	LEXINGTON BLUEGRASS AIRPORT KY US	20010909	306	194	294.1	38.04083	-84.6058	0	2400	0	2400
GHCND:USW00093820	LEXINGTON BLUEGRASS AIRPORT KY US	20010910	233	139	294.1	38.04083	-84.6058	0	2400	0	2400
GHCND:USW00093820	LEXINGTON BLUEGRASS AIRPORT KY US	20010911	272	111	294.1	38.04083	-84.6058	0	2400	0	2400
GHCND:USW00093820	LEXINGTON BLUEGRASS AIRPORT KY US	20010912	294	144	294.1	38.04083	-84.6058	0	2400	0	2400
GHCND:USW00093820	LEXINGTON BLUEGRASS AIRPORT KY US	20010913	294	133	294.1	38.04083	-84.6058	0	2400	0	2400

GHCND:USW00093820	LEXINGTON BLUEGRASS AIRPORT KY US	20010914	200	122	294.1	38.04083	-84.6058	0	2400	0	2400
GHCND:USW00093820	LEXINGTON BLUEGRASS AIRPORT KY US	20010915	228	83	294.1	38.04083	-84.6058	0	2400	0	2400
GHCND:USW00093820	LEXINGTON BLUEGRASS AIRPORT KY US	20010916	244	94	294.1	38.04083	-84.6058	0	2400	0	2400
GHCND:USW00093820	LEXINGTON BLUEGRASS AIRPORT KY US	20010917	267	106	294.1	38.04083	-84.6058	0	2400	0	2400
GHCND:USW00093820	LEXINGTON BLUEGRASS AIRPORT KY US	20010918	256	161	294.1	38.04083	-84.6058	0	2400	0	2400
GHCND:USW00093820	LEXINGTON BLUEGRASS AIRPORT KY US	20010919	222	178	294.1	38.04083	-84.6058	0	2400	0	2400
GHCND:USW00093820	LEXINGTON BLUEGRASS AIRPORT KY US	20010920	233	139	294.1	38.04083	-84.6058	0	2400	0	2400
GHCND:USW00093820	LEXINGTON BLUEGRASS AIRPORT KY US	20010921	267	128	294.1	38.04083	-84.6058	0	2400	0	2400
GHCND:USW00093820	LEXINGTON BLUEGRASS AIRPORT KY US	20010922	256	122	294.1	38.04083	-84.6058	0	2400	0	2400
GHCND:USW00093820	LEXINGTON BLUEGRASS AIRPORT KY US	20010923	283	133	294.1	38.04083	-84.6058	0	2400	0	2400
GHCND:USW00093820	LEXINGTON BLUEGRASS AIRPORT KY US	20010924	172	94	294.1	38.04083	-84.6058	0	2400	0	2400
GHCND:USW00093820	LEXINGTON BLUEGRASS AIRPORT KY US	20010925	128	50	294.1	38.04083	-84.6058	0	2400	0	2400
GHCND:USW00093820	LEXINGTON BLUEGRASS AIRPORT KY US	20010926	189	33	294.1	38.04083	-84.6058	0	2400	0	2400
GHCND:USW00093820	LEXINGTON BLUEGRASS AIRPORT KY US	20010927	217	72	294.1	38.04083	-84.6058	0	2400	0	2400
GHCND:USW00093820	LEXINGTON BLUEGRASS AIRPORT KY US	20010928	178	50	294.1	38.04083	-84.6058	0	2400	0	2400
GHCND:USW00093820	LEXINGTON BLUEGRASS AIRPORT KY US	20010929	200	72	294.1	38.04083	-84.6058	0	2400	0	2400
GHCND:USW00093820	LEXINGTON BLUEGRASS AIRPORT KY US	20010930	217	72	294.1	38.04083	-84.6058	0	2400	0	2400
GHCND:USW00093820	LEXINGTON BLUEGRASS AIRPORT KY US	20011001	239	61	294.1	38.04083	-84.6058	0	2400	0	2400
GHCND:USW00093820	LEXINGTON BLUEGRASS AIRPORT KY US	20011002	267	111	294.1	38.04083	-84.6058	0	2400	0	2400
GHCND:USW00093820	LEXINGTON BLUEGRASS AIRPORT KY US	20011003	272	122	294.1	38.04083	-84.6058	0	2400	0	2400
GHCND:USW00093820	LEXINGTON BLUEGRASS AIRPORT KY US	20011004	267	122	294.1	38.04083	-84.6058	0	2400	0	2400
GHCND:USW00093820	LEXINGTON BLUEGRASS AIRPORT KY US	20011005	256	89	294.1	38.04083	-84.6058	0	2400	0	2400
GHCND:USW00093820	LEXINGTON BLUEGRASS AIRPORT KY US	20011006	144	39	294.1	38.04083	-84.6058	0	2400	0	2400
GHCND:USW00093820	LEXINGTON BLUEGRASS AIRPORT KY US	20011007	150	6	294.1	38.04083	-84.6058	0	2400	0	2400
GHCND:USW00093820	LEXINGTON BLUEGRASS AIRPORT KY US	20011008	189	44	294.1	38.04083	-84.6058	0	2400	0	2400
GHCND:USW00093820	LEXINGTON BLUEGRASS AIRPORT KY US	20011009	217	72	294.1	38.04083	-84.6058	0	2400	0	2400
GHCND:USW00093820	LEXINGTON BLUEGRASS AIRPORT KY US	20011010	250	111	294.1	38.04083	-84.6058	0	2400	0	2400
GHCND:USW00093820	LEXINGTON BLUEGRASS AIRPORT KY US	20011011	244	156	294.1	38.04083	-84.6058	0	2400	0	2400
GHCND:USW00093820	LEXINGTON BLUEGRASS AIRPORT KY US	20011012	228	167	294.1	38.04083	-84.6058	0	2400	0	2400
GHCND:USW00093820	LEXINGTON BLUEGRASS AIRPORT KY US	20011013	261	178	294.1	38.04083	-84.6058	0	2400	0	2400
GHCND:USW00093820	LEXINGTON BLUEGRASS AIRPORT KY US	20011014	206	94	294.1	38.04083	-84.6058	0	2400	0	2400
GHCND:USW00093820	LEXINGTON BLUEGRASS AIRPORT KY US	20011015	194	72	294.1	38.04083	-84.6058	0	2400	0	2400
GHCND:USW00093820	LEXINGTON BLUEGRASS AIRPORT KY US	20011016	156	56	294.1	38.04083	-84.6058	0	2400	0	2400
GHCND:USW00093820	LEXINGTON BLUEGRASS AIRPORT KY US	20011017	117	17	294.1	38.04083	-84.6058	0	2400	0	2400
GHCND:USW00093820	LEXINGTON BLUEGRASS AIRPORT KY US	20011018	178	6	294.1	38.04083	-84.6058	0	2400	0	2400
GHCND:USW00093820	LEXINGTON BLUEGRASS AIRPORT KY US	20011019	189	67	294.1	38.04083	-84.6058	0	2400	0	2400
GHCND:USW00093820	LEXINGTON BLUEGRASS AIRPORT KY US	20011020	222	89	294.1	38.04083	-84.6058	0	2400	0	2400
GHCND:USW00093820	LEXINGTON BLUEGRASS AIRPORT KY US	20011021	233	100	294.1	38.04083	-84.6058	0	2400	0	2400
GHCND:USW00093820	LEXINGTON BLUEGRASS AIRPORT KY US	20011022	244	117	294.1	38.04083	-84.6058	0	2400	0	2400
GHCND:USW00093820	LEXINGTON BLUEGRASS AIRPORT KY US	20011023	256	161	294.1	38.04083	-84.6058	0	2400	0	2400
GHCND:USW00093820	LEXINGTON BLUEGRASS AIRPORT KY US	20011024	250	106	294.1	38.04083	-84.6058	0	2400	0	2400
GHCND:USW00093820	LEXINGTON BLUEGRASS AIRPORT KY US	20011025	161	72	294.1	38.04083	-84.6058	0	2400	0	2400
GHCND:USW00093820	LEXINGTON BLUEGRASS AIRPORT KY US	20011026	94	6	294.1	38.04083	-84.6058	0	2400	0	2400
GHCND:USW00093820	LEXINGTON BLUEGRASS AIRPORT KY US	20011027	78	-17	294.1	38.04083	-84.6058	0	2400	0	2400
GHCND:USW00093820	LEXINGTON BLUEGRASS AIRPORT KY US	20011028	106	-33	294.1	38.04083	-84.6058	0	2400	0	2400
GHCND:USW00093820	LEXINGTON BLUEGRASS AIRPORT KY US	20011029	167	0	294.1	38.04083	-84.6058	0	2400	0	2400
GHCND:USW00093820	LEXINGTON BLUEGRASS AIRPORT KY US	20011030	183	22	294.1	38.04083	-84.6058	0	2400	0	2400
GHCND:USW00093820	LEXINGTON BLUEGRASS AIRPORT KY US	20011031	222	67	294.1	38.04083	-84.6058	0	2400	0	2400
GHCND:USW00093820	LEXINGTON BLUEGRASS AIRPORT KY US	20011101	228	111	294.1	38.04083	-84.6058	0	2400	0	2400
GHCND:USW00093820	LEXINGTON BLUEGRASS AIRPORT KY US	20011102	239	150	294.1	38.04083	-84.6058	0	2400	0	2400
GHCND:USW00093820	LEXINGTON BLUEGRASS AIRPORT KY US	20011103	172	61	294.1	38.04083	-84.6058	0	2400	0	2400
GHCND:USW00093820	LEXINGTON BLUEGRASS AIRPORT KY US	20011104	200	22	294.1	38.04083	-84.6058	0	2400	0	2400
GHCND:USW00093820	LEXINGTON BLUEGRASS AIRPORT KY US	20011105	128	28	294.1	38.04083	-84.6058	0	2400	0	2400
GHCND:USW00093820	LEXINGTON BLUEGRASS AIRPORT KY US	20011106	150	-17	294.1	38.04083	-84.6058	0	2400	0	2400
GHCND:USW00093820	LEXINGTON BLUEGRASS AIRPORT KY US	20011107	194	11	294.1	38.04083	-84.6058	0	2400	0	2400
GHCND:USW00093820	LEXINGTON BLUEGRASS AIRPORT KY US	20011108	217	50	294.1	38.04083	-84.6058	0	2400	0	2400
GHCND:USW00093820	LEXINGTON BLUEGRASS AIRPORT KY US	20011109	122	22	294.1	38.04083	-84.6058	0	2400	0	2400
GHCND:USW00093820	LEXINGTON BLUEGRASS AIRPORT KY US	20011110	167	17	294.1	38.04083	-84.6058	0	2400	0	2400
GHCND:USW00093820	LEXINGTON BLUEGRASS AIRPORT KY US	20011111	122	22	294.1	38.04083	-84.6058	0	2400	0	2400
GHCND:USW00093820	LEXINGTON BLUEGRASS AIRPORT KY US	20011112	144	6	294.1	38.04083	-84.6058	0	2400	0	2400
GHCND:USW00093820	LEXINGTON BLUEGRASS AIRPORT KY US	20011113	189	39	294.1	38.04083	-84.6058	0	2400	0	2400
GHCND:USW00093820	LEXINGTON BLUEGRASS AIRPORT KY US	20011114	189	50	294.1	38.04083	-84.6058	0	2400	0	2400
GHCND:USW00093820	LEXINGTON BLUEGRASS AIRPORT KY US	20011115	194	33	294.1	38.04083	-84.6058	0	2400	0	2400
GHCND:USW00093820	LEXINGTON BLUEGRASS AIRPORT KY US	20011116	211	56	294.1	38.04083	-84.6058	0	2400	0	2400
GHCND:USW00093820	LEXINGTON BLUEGRASS AIRPORT KY US	20011117	217	50	294.1	38.04083	-84.6058	0	2400	0	2400
GHCND:USW00093820	LEXINGTON BLUEGRASS AIRPORT KY US	20011118	222	78	294.1	38.04083	-84.6058	0	2400	0	2400
GHCND:USW00093820	LEXINGTON BLUEGRASS AIRPORT KY US	20011119	161	50	294.1	38.04083	-84.6058	0	2400	0	2400
GHCND:USW00093820	LEXINGTON BLUEGRASS AIRPORT KY US	20011120	78	-6	294.1	38.04083	-84.6058	0	2400	0	2400
GHCND:USW00093820	LEXINGTON BLUEGRASS AIRPORT KY US	20011121	111	-17	294.1	38.04083	-84.6058	0	2400	0	2400
GHCND:USW00093820	LEXINGTON BLUEGRASS AIRPORT KY US	20011122	150	17	294.1	38.04083	-84.6058	0	2400	0	2400
GHCND:USW00093820	LEXINGTON BLUEGRASS AIRPORT KY US	20011123	194	50	294.1	38.04083	-84.6058	0	2400	0	2400
GHCND:USW00093820	LEXINGTON BLUEGRASS AIRPORT KY US	20011124	194	139	294.1	38.04083	-84.6058	0	2400	0	2400
GHCND:USW00093820	LEXINGTON BLUEGRASS AIRPORT KY US	20011125	167	56	294.1	38.04083	-84.6058	0	2400	0	2400
GHCND:USW00093820	LEXINGTON BLUEGRASS AIRPORT KY US	20011126	178	50	294.1	38.04083	-84.6058	0	2400	0	2400
GHCND:USW00093820	LEXINGTON BLUEGRASS AIRPORT KY US	20011127	194	122	294.1	38.04083	-84.6058	0	2400	0	2400
GHCND:USW00093820	LEXINGTON BLUEGRASS AIRPORT KY US	20011128	122	56	294.1	38.04083	-84.6058	0	2400	0	2400
GHCND:USW00093820	LEXINGTON BLUEGRASS AIRPORT KY US	20011129	172	117	294.1	38.04083	-84.6058	0	2400	0	2400
GHCND:USW00093820	LEXINGTON BLUEGRASS AIRPORT KY US	20011130	161	44	294.1	38.04083	-84.6058	0	2400	0	2400
GHCND:USW00093820	LEXINGTON BLUEGRASS AIRPORT KY US	20011201	83	28	294.1	38.04083	-84.6058	0	2400	0	2400
GHCND:USW00093820	LEXINGTON BLUEGRASS AIRPORT KY US	20011202	133	0	294.1	38.04083	-84.6058	0	2400	0	2400
GHCND:USW00093820	LEXINGTON BLUEGRASS AIRPORT KY US	20011203	183	17	294.1	38.04083	-84.6058	0	2400	0	2400
GHCND:USW00093820	LEXINGTON BLUEGRASS AIRPORT KY US	20011204	194	78	294.1	38.04083	-84.6058	0	2400	0	2400
GHCND:USW00093820	LEXINGTON BLUEGRASS AIRPORT KY US	20011205	222	100	294.1	38.04083	-84.6058	0	2400	0	2400
GHCND:USW00093820	LEXINGTON BLUEGRASS AIRPORT KY US	20011206	150	94	294.1	38.04083	-84.6058	0	2400	0	2400
GHCND:USW00093820	LEXINGTON BLUEGRASS AIRPORT KY US	20011207	150	78	294.1	38.04083	-84.6058	0	2400	0	2400
GHCND:USW00093820	LEXINGTON BLUEGRASS AIRPORT KY US	20011208	100	50	294.1	38.04083	-84.6058	0	2400	0	2400
GHCND:USW00093820	LEXINGTON BLUEGRASS AIRPORT KY US	20011209	72	11	294.1	38.04083	-84.6058	0	2400	0	2400
GHCND:USW00093820	LEXINGTON BLUEGRASS AIRPORT KY US	20011210	106	11	294.1	38.04083	-84.6058	0	2400	0	2400
GHCND:USW00093820	LEXINGTON BLUEGRASS AIRPORT KY US	20011211	122	0	294.1	38.04083	-84.6058	0	2400	0	2400
GHCND:USW00093820	LEXINGTON BLUEGRASS AIRPORT KY US	20011212	139	72	294.1	38.04083	-84.6058	0	2400	0	2400
GHCND:USW00093820	LEXINGTON BLUEGRASS AIRPORT KY US	20011213	167	117	294.1	38.04083	-84.6058	0	2400	0	2400
GHCND:USW00093820	LEXINGTON BLUEGRASS AIRPORT KY US	20011214	167	50	294.1	38.04083	-84.6058	0	2400	0	2400
GHCND:USW00093820	LEXINGTON BLUEGRASS AIRPORT KY US	20011215	94	44	294.1	38.04083	-84.6058	0	2400	0	2400
GHCND:USW00093820	LEXINGTON BLUEGRASS AIRPORT KY US	20011216	139	50	294.1	38.04083	-84.6058	0	2400	0	2400
GHCND:USW00093820	LEXINGTON BLUEGRASS AIRPORT KY US	20011217	161	78	294.1	38.04083	-84.6058	0	2400	0	2400
GHCND:USW00093820	LEXINGTON BLUEGRASS AIRPORT KY US	20011218	89	28	294.1	38.04083	-84.6058	0	2400	0	2400
GHCND:USW00093820	LEXINGTON BLUEGRASS AIRPORT KY US	20011219	128	-6	294.1	38.04083	-84.6058	0	2400	0	2400
GHCND:USW00093820	LEXINGTON BLUEGRASS AIRPORT KY US	20011220	61	-50	294.1	38.04083	-84.6058	0	2400	0	2400
GHCND:USW00093820	LEXINGTON BLUEGRASS AIRPORT KY US	20011221	89	-39	294.1	38.04083	-84.6058	0	2400	0	2400
GHCND:USW00093820	LEXINGTON BLUEGRASS AIRPORT KY US	20011222	139	-6	294.1	38.04083	-84.6058	0	2400	0	2400
GHCND:USW00093820	LEXINGTON BLUEGRASS AIRPORT KY US	20011223	106	-17	294.1	38.04083	-84.6058	0	2400	0	2400
GHCND:USW00093820	LEXINGTON BLUEGRASS AIRPORT KY US	20011224	17	-56	294.1	38.04083	-84.6058	0	2400	0	2400
GHCND:USW00093820	LEXINGTON BLUEGRASS AIRPORT KY US	20011225	-28	-89	294.1	38.04083	-84.6058	0	2400	0	2400
GHCND:USW00093820	LEXINGTON BLUEGRASS AIRPORT KY US	20011226	-11	-100	294.1	38.04083	-84.6058	0	2400	0	2400
GHCND:USW00093820	LEXINGTON BLUEGRASS AIRPORT KY US	20011227	0	-78	294.1	38.04083	-84.6058	0	2400	0	2400
GHCND:USW00093820	LEXINGTON BLUEGRASS AIRPORT KY US	20011228	67	-50	294.1	38.04083	-84.6058	0	2400	0	2400
GHCND:USW00093820	LEXINGTON BLUEGRASS AIRPORT KY US	20011229	22	-94	294.1	38.04083	-84.6058	0	2400	0	2400
GHCND:USW00093820	LEXINGTON BLUEGRASS AIRPORT KY US	20011230	-44	-128	294.1	38.04083	-84.6058	0	2400	0	2400
GHCND:USW00093820	LEXINGTON BLUEGRASS AIRPORT KY US	20011231	-44	-128	294.1	38.04083	-84.6058	0	2400	0	2400
GHCND:USW00093820	LEXINGTON BLUEGRASS AIRPORT KY US	20020101	-28	-133	294.1	38.04083	-84.6058	0	2400	0	2400
GHCND:USW00093820	LEXINGTON BLUEGRASS AIRPORT KY US	20020102	-22	-117	294.1	38.04083	-84.6058	0	2400	0	2400
GHCND:USW00093820	LEXINGTON BLUEGRASS AIRPORT KY US	20020103	-6	-100	294.1	38.04083	-84.6058	0	2400	0	2400
GHCND:USW00093820	LEXINGTON BLUEGRASS AIRPORT KY US	20020104	17	-106	294.1	38.04083	-84.6058	0	2400	0	2400
GHCND:USW00093820	LEXINGTON BLUEGRASS AIRPORT KY US	20020105	56	-50	294.1	38.04083	-84.6058	0	2400	0	2400
GHCND:USW00093820	LEXINGTON BLUEGRASS AIRPORT KY US	20020106	39	-6	294.1	38.04083	-84.6058	0	2400	0	2400
GHCND:USW00093820	LEXINGTON BLUEGRASS AIRPORT KY US	20020107	0	-44	294.1	38.04083	-84.6058	0	2400	0	2400
GHCND:USW00093820	LEXINGTON BLUEGRASS AIRPORT KY US	20020108	11	-94	294.1	38.04083	-84.6058	0	2400	0	2400
GHCND:USW00093820	LEXINGTON BLUEGRASS AIRPORT KY US	20020109	94	6	294.1	38.04083	-84.6058	0	2400	0	2400
GHCND:USW00093820	LEXINGTON BLUEGRASS AIRPORT KY US	20020110	117	56	294.1	38.04083	-84.6058	0	2400	0	2400
GHCND:USW00093820	LEXINGTON BLUEGRASS AIRPORT KY US	20020111	67	-17	294.1	38.04083	-84.6058	0	2400	0	2400
GHCND:USW00093820	LEXINGTON BLUEGRASS AIRPORT KY US	20020112	83	-39	294.1	38.04083	-84.6058	0	2400	0	2400
GHCND:USW00093820	LEXINGTON BLUEGRASS AIRPORT KY US	20020113	78	-39	294.1	38.04083	-84.6058	0	2400	0	2400
GHCND:USW00093820	LEXINGTON BLUEGRASS AIRPORT KY US	20020114	111	44	294.1	38.04083	-84.6058	0	2400	0	2400
GHCND:USW00093820	LEXINGTON BLUEGRASS AIRPORT KY US	20020115	56	-39	294.1	38.04083	-84.6058	0	2400	0	2400

GHCND:USW00093820	LEXINGTON BLUEGRASS AIRPORT KY US	20020116	83	-61	294.1	38.04083	-84.6058	0	2400	0	2400
GHCND:USW00093820	LEXINGTON BLUEGRASS AIRPORT KY US	20020117	89	-22	294.1	38.04083	-84.6058	0	2400	0	2400
GHCND:USW00093820	LEXINGTON BLUEGRASS AIRPORT KY US	20020118	22	-67	294.1	38.04083	-84.6058	0	2400	0	2400
GHCND:USW00093820	LEXINGTON BLUEGRASS AIRPORT KY US	20020119	6	-22	294.1	38.04083	-84.6058	0	2400	0	2400
GHCND:USW00093820	LEXINGTON BLUEGRASS AIRPORT KY US	20020120	11	-83	294.1	38.04083	-84.6058	0	2400	0	2400
GHCND:USW00093820	LEXINGTON BLUEGRASS AIRPORT KY US	20020121	56	6	294.1	38.04083	-84.6058	0	2400	0	2400
GHCND:USW00093820	LEXINGTON BLUEGRASS AIRPORT KY US	20020122	111	-22	294.1	38.04083	-84.6058	0	2400	0	2400
GHCND:USW00093820	LEXINGTON BLUEGRASS AIRPORT KY US	20020123	150	67	294.1	38.04083	-84.6058	0	2400	0	2400
GHCND:USW00093820	LEXINGTON BLUEGRASS AIRPORT KY US	20020124	172	11	294.1	38.04083	-84.6058	0	2400	0	2400
GHCND:USW00093820	LEXINGTON BLUEGRASS AIRPORT KY US	20020125	78	-39	294.1	38.04083	-84.6058	0	2400	0	2400
GHCND:USW00093820	LEXINGTON BLUEGRASS AIRPORT KY US	20020126	122	-22	294.1	38.04083	-84.6058	0	2400	0	2400
GHCND:USW00093820	LEXINGTON BLUEGRASS AIRPORT KY US	20020127	156	11	294.1	38.04083	-84.6058	0	2400	0	2400
GHCND:USW00093820	LEXINGTON BLUEGRASS AIRPORT KY US	20020128	194	61	294.1	38.04083	-84.6058	0	2400	0	2400
GHCND:USW00093820	LEXINGTON BLUEGRASS AIRPORT KY US	20020129	189	139	294.1	38.04083	-84.6058	0	2400	0	2400
GHCND:USW00093820	LEXINGTON BLUEGRASS AIRPORT KY US	20020130	178	94	294.1	38.04083	-84.6058	0	2400	0	2400
GHCND:USW00093820	LEXINGTON BLUEGRASS AIRPORT KY US	20020131	217	117	294.1	38.04083	-84.6058	0	2400	0	2400
GHCND:USW00093820	LEXINGTON BLUEGRASS AIRPORT KY US	20020201	189	-6	294.1	38.04083	-84.6058	0	2400	0	2400
GHCND:USW00093820	LEXINGTON BLUEGRASS AIRPORT KY US	20020202	28	-33	294.1	38.04083	-84.6058	0	2400	0	2400
GHCND:USW00093820	LEXINGTON BLUEGRASS AIRPORT KY US	20020203	44	-22	294.1	38.04083	-84.6058	0	2400	0	2400
GHCND:USW00093820	LEXINGTON BLUEGRASS AIRPORT KY US	20020204	11	-61	294.1	38.04083	-84.6058	0	2400	0	2400
GHCND:USW00093820	LEXINGTON BLUEGRASS AIRPORT KY US	20020205	17	-78	294.1	38.04083	-84.6058	0	2400	0	2400
GHCND:USW00093820	LEXINGTON BLUEGRASS AIRPORT KY US	20020206	17	-39	294.1	38.04083	-84.6058	0	2400	0	2400
GHCND:USW00093820	LEXINGTON BLUEGRASS AIRPORT KY US	20020207	78	-11	294.1	38.04083	-84.6058	0	2400	0	2400
GHCND:USW00093820	LEXINGTON BLUEGRASS AIRPORT KY US	20020208	117	-28	294.1	38.04083	-84.6058	0	2400	0	2400
GHCND:USW00093820	LEXINGTON BLUEGRASS AIRPORT KY US	20020209	178	-17	294.1	38.04083	-84.6058	0	2400	0	2400
GHCND:USW00093820	LEXINGTON BLUEGRASS AIRPORT KY US	20020210	106	22	294.1	38.04083	-84.6058	0	2400	0	2400
GHCND:USW00093820	LEXINGTON BLUEGRASS AIRPORT KY US	20020211	50	-11	294.1	38.04083	-84.6058	0	2400	0	2400
GHCND:USW00093820	LEXINGTON BLUEGRASS AIRPORT KY US	20020212	111	-17	294.1	38.04083	-84.6058	0	2400	0	2400
GHCND:USW00093820	LEXINGTON BLUEGRASS AIRPORT KY US	20020213	56	-33	294.1	38.04083	-84.6058	0	2400	0	2400
GHCND:USW00093820	LEXINGTON BLUEGRASS AIRPORT KY US	20020214	83	-56	294.1	38.04083	-84.6058	0	2400	0	2400
GHCND:USW00093820	LEXINGTON BLUEGRASS AIRPORT KY US	20020215	133	6	294.1	38.04083	-84.6058	0	2400	0	2400
GHCND:USW00093820	LEXINGTON BLUEGRASS AIRPORT KY US	20020216	122	-17	294.1	38.04083	-84.6058	0	2400	0	2400
GHCND:USW00093820	LEXINGTON BLUEGRASS AIRPORT KY US	20020217	67	-33	294.1	38.04083	-84.6058	0	2400	0	2400
GHCND:USW00093820	LEXINGTON BLUEGRASS AIRPORT KY US	20020218	111	-33	294.1	38.04083	-84.6058	0	2400	0	2400
GHCND:USW00093820	LEXINGTON BLUEGRASS AIRPORT KY US	20020219	133	39	294.1	38.04083	-84.6058	0	2400	0	2400
GHCND:USW00093820	LEXINGTON BLUEGRASS AIRPORT KY US	20020220	183	61	294.1	38.04083	-84.6058	0	2400	0	2400
GHCND:USW00093820	LEXINGTON BLUEGRASS AIRPORT KY US	20020221	94	22	294.1	38.04083	-84.6058	0	2400	0	2400
GHCND:USW00093820	LEXINGTON BLUEGRASS AIRPORT KY US	20020222	22	-22	294.1	38.04083	-84.6058	0	2400	0	2400
GHCND:USW00093820	LEXINGTON BLUEGRASS AIRPORT KY US	20020223	72	-67	294.1	38.04083	-84.6058	0	2400	0	2400
GHCND:USW00093820	LEXINGTON BLUEGRASS AIRPORT KY US	20020224	150	-28	294.1	38.04083	-84.6058	0	2400	0	2400
GHCND:USW00093820	LEXINGTON BLUEGRASS AIRPORT KY US	20020225	189	61	294.1	38.04083	-84.6058	0	2400	0	2400
GHCND:USW00093820	LEXINGTON BLUEGRASS AIRPORT KY US	20020226	133	-83	294.1	38.04083	-84.6058	0	2400	0	2400
GHCND:USW00093820	LEXINGTON BLUEGRASS AIRPORT KY US	20020227	-56	-100	294.1	38.04083	-84.6058	0	2400	0	2400
GHCND:USW00093820	LEXINGTON BLUEGRASS AIRPORT KY US	20020228	28	-111	294.1	38.04083	-84.6058	0	2400	0	2400
GHCND:USW00093820	LEXINGTON BLUEGRASS AIRPORT KY US	20020301	94	-50	294.1	38.04083	-84.6058	0	2400	0	2400
GHCND:USW00093820	LEXINGTON BLUEGRASS AIRPORT KY US	20020302	106	39	294.1	38.04083	-84.6058	0	2400	0	2400
GHCND:USW00093820	LEXINGTON BLUEGRASS AIRPORT KY US	20020303	94	-83	294.1	38.04083	-84.6058	0	2400	0	2400
GHCND:USW00093820	LEXINGTON BLUEGRASS AIRPORT KY US	20020304	-44	-156	294.1	38.04083	-84.6058	0	2400	0	2400
GHCND:USW00093820	LEXINGTON BLUEGRASS AIRPORT KY US	20020305	106	-44	294.1	38.04083	-84.6058	0	2400	0	2400
GHCND:USW00093820	LEXINGTON BLUEGRASS AIRPORT KY US	20020306	161	17	294.1	38.04083	-84.6058	0	2400	0	2400
GHCND:USW00093820	LEXINGTON BLUEGRASS AIRPORT KY US	20020307	189	83	294.1	38.04083	-84.6058	0	2400	0	2400
GHCND:USW00093820	LEXINGTON BLUEGRASS AIRPORT KY US	20020308	222	106	294.1	38.04083	-84.6058	0	2400	0	2400
GHCND:USW00093820	LEXINGTON BLUEGRASS AIRPORT KY US	20020309	183	-11	294.1	38.04083	-84.6058	0	2400	0	2400
GHCND:USW00093820	LEXINGTON BLUEGRASS AIRPORT KY US	20020310	56	-44	294.1	38.04083	-84.6058	0	2400	0	2400
GHCND:USW00093820	LEXINGTON BLUEGRASS AIRPORT KY US	20020311	111	-56	294.1	38.04083	-84.6058	0	2400	0	2400
GHCND:USW00093820	LEXINGTON BLUEGRASS AIRPORT KY US	20020312	117	72	294.1	38.04083	-84.6058	0	2400	0	2400
GHCND:USW00093820	LEXINGTON BLUEGRASS AIRPORT KY US	20020313	161	67	294.1	38.04083	-84.6058	0	2400	0	2400
GHCND:USW00093820	LEXINGTON BLUEGRASS AIRPORT KY US	20020314	200	11	294.1	38.04083	-84.6058	0	2400	0	2400
GHCND:USW00093820	LEXINGTON BLUEGRASS AIRPORT KY US	20020315	206	150	294.1	38.04083	-84.6058	0	2400	0	2400
GHCND:USW00093820	LEXINGTON BLUEGRASS AIRPORT KY US	20020316	150	28	294.1	38.04083	-84.6058	0	2400	0	2400
GHCND:USW00093820	LEXINGTON BLUEGRASS AIRPORT KY US	20020317	128	39	294.1	38.04083	-84.6058	0	2400	0	2400
GHCND:USW00093820	LEXINGTON BLUEGRASS AIRPORT KY US	20020318	122	89	294.1	38.04083	-84.6058	0	2400	0	2400
GHCND:USW00093820	LEXINGTON BLUEGRASS AIRPORT KY US	20020319	100	78	294.1	38.04083	-84.6058	0	2400	0	2400
GHCND:USW00093820	LEXINGTON BLUEGRASS AIRPORT KY US	20020320	111	72	294.1	38.04083	-84.6058	0	2400	0	2400
GHCND:USW00093820	LEXINGTON BLUEGRASS AIRPORT KY US	20020321	111	-56	294.1	38.04083	-84.6058	0	2400	0	2400
GHCND:USW00093820	LEXINGTON BLUEGRASS AIRPORT KY US	20020322	17	-89	294.1	38.04083	-84.6058	0	2400	0	2400
GHCND:USW00093820	LEXINGTON BLUEGRASS AIRPORT KY US	20020323	94	-67	294.1	38.04083	-84.6058	0	2400	0	2400
GHCND:USW00093820	LEXINGTON BLUEGRASS AIRPORT KY US	20020324	194	0	294.1	38.04083	-84.6058	0	2400	0	2400
GHCND:USW00093820	LEXINGTON BLUEGRASS AIRPORT KY US	20020325	161	56	294.1	38.04083	-84.6058	0	2400	0	2400
GHCND:USW00093820	LEXINGTON BLUEGRASS AIRPORT KY US	20020326	111	-6	294.1	38.04083	-84.6058	0	2400	0	2400
GHCND:USW00093820	LEXINGTON BLUEGRASS AIRPORT KY US	20020327	61	-11	294.1	38.04083	-84.6058	0	2400	0	2400
GHCND:USW00093820	LEXINGTON BLUEGRASS AIRPORT KY US	20020328	161	-17	294.1	38.04083	-84.6058	0	2400	0	2400
GHCND:USW00093820	LEXINGTON BLUEGRASS AIRPORT KY US	20020329	222	83	294.1	38.04083	-84.6058	0	2400	0	2400
GHCND:USW00093820	LEXINGTON BLUEGRASS AIRPORT KY US	20020330	150	28	294.1	38.04083	-84.6058	0	2400	0	2400
GHCND:USW00093820	LEXINGTON BLUEGRASS AIRPORT KY US	20020331	100	33	294.1	38.04083	-84.6058	0	2400	0	2400
GHCND:USW00093820	LEXINGTON BLUEGRASS AIRPORT KY US	20020401	133	17	294.1	38.04083	-84.6058	0	2400	0	2400
GHCND:USW00093820	LEXINGTON BLUEGRASS AIRPORT KY US	20020402	250	78	294.1	38.04083	-84.6058	0	2400	0	2400
GHCND:USW00093820	LEXINGTON BLUEGRASS AIRPORT KY US	20020403	106	22	294.1	38.04083	-84.6058	0	2400	0	2400
GHCND:USW00093820	LEXINGTON BLUEGRASS AIRPORT KY US	20020404	83	-11	294.1	38.04083	-84.6058	0	2400	0	2400
GHCND:USW00093820	LEXINGTON BLUEGRASS AIRPORT KY US	20020405	100	-22	294.1	38.04083	-84.6058	0	2400	0	2400
GHCND:USW00093820	LEXINGTON BLUEGRASS AIRPORT KY US	20020406	72	0	294.1	38.04083	-84.6058	0	2400	0	2400
GHCND:USW00093820	LEXINGTON BLUEGRASS AIRPORT KY US	20020407	194	0	294.1	38.04083	-84.6058	0	2400	0	2400
GHCND:USW00093820	LEXINGTON BLUEGRASS AIRPORT KY US	20020408	233	133	294.1	38.04083	-84.6058	0	2400	0	2400
GHCND:USW00093820	LEXINGTON BLUEGRASS AIRPORT KY US	20020409	200	61	294.1	38.04083	-84.6058	0	2400	0	2400
GHCND:USW00093820	LEXINGTON BLUEGRASS AIRPORT KY US	20020410	183	56	294.1	38.04083	-84.6058	0	2400	0	2400
GHCND:USW00093820	LEXINGTON BLUEGRASS AIRPORT KY US	20020411	261	89	294.1	38.04083	-84.6058	0	2400	0	2400
GHCND:USW00093820	LEXINGTON BLUEGRASS AIRPORT KY US	20020412	228	156	294.1	38.04083	-84.6058	0	2400	0	2400
GHCND:USW00093820	LEXINGTON BLUEGRASS AIRPORT KY US	20020413	217	144	294.1	38.04083	-84.6058	0	2400	0	2400
GHCND:USW00093820	LEXINGTON BLUEGRASS AIRPORT KY US	20020414	189	161	294.1	38.04083	-84.6058	0	2400	0	2400
GHCND:USW00093820	LEXINGTON BLUEGRASS AIRPORT KY US	20020415	272	156	294.1	38.04083	-84.6058	0	2400	0	2400
GHCND:USW00093820	LEXINGTON BLUEGRASS AIRPORT KY US	20020416	283	167	294.1	38.04083	-84.6058	0	2400	0	2400
GHCND:USW00093820	LEXINGTON BLUEGRASS AIRPORT KY US	20020417	278	172	294.1	38.04083	-84.6058	0	2400	0	2400
GHCND:USW00093820	LEXINGTON BLUEGRASS AIRPORT KY US	20020418	289	144	294.1	38.04083	-84.6058	0	2400	0	2400
GHCND:USW00093820	LEXINGTON BLUEGRASS AIRPORT KY US	20020419	289	178	294.1	38.04083	-84.6058	0	2400	0	2400
GHCND:USW00093820	LEXINGTON BLUEGRASS AIRPORT KY US	20020420	244	172	294.1	38.04083	-84.6058	0	2400	0	2400
GHCND:USW00093820	LEXINGTON BLUEGRASS AIRPORT KY US	20020421	267	139	294.1	38.04083	-84.6058	0	2400	0	2400
GHCND:USW00093820	LEXINGTON BLUEGRASS AIRPORT KY US	20020422	167	50	294.1	38.04083	-84.6058	0	2400	0	2400
GHCND:USW00093820	LEXINGTON BLUEGRASS AIRPORT KY US	20020423	161	11	294.1	38.04083	-84.6058	0	2400	0	2400
GHCND:USW00093820	LEXINGTON BLUEGRASS AIRPORT KY US	20020424	206	83	294.1	38.04083	-84.6058	0	2400	0	2400
GHCND:USW00093820	LEXINGTON BLUEGRASS AIRPORT KY US	20020425	161	67	294.1	38.04083	-84.6058	0	2400	0	2400
GHCND:USW00093820	LEXINGTON BLUEGRASS AIRPORT KY US	20020426	161	72	294.1	38.04083	-84.6058	0	2400	0	2400
GHCND:USW00093820	LEXINGTON BLUEGRASS AIRPORT KY US	20020427	167	83	294.1	38.04083	-84.6058	0	2400	0	2400
GHCND:USW00093820	LEXINGTON BLUEGRASS AIRPORT KY US	20020428	257	89	294.1	38.04083	-84.6058	0	2400	0	2400
GHCND:USW00093820	LEXINGTON BLUEGRASS AIRPORT KY US	20020429	144	72	294.1	38.04083	-84.6058	0	2400	0	2400
GHCND:USW00093820	LEXINGTON BLUEGRASS AIRPORT KY US	20020430	222	50	294.1	38.04083	-84.6058	0	2400	0	2400
GHCND:USW00093820	LEXINGTON BLUEGRASS AIRPORT KY US	20020501	228	117	294.1	38.04083	-84.6058	0	2400	0	2400
GHCND:USW00093820	LEXINGTON BLUEGRASS AIRPORT KY US	20020502	228	89	294.1	38.04083	-84.6058	0	2400	0	2400
GHCND:USW00093820	LEXINGTON BLUEGRASS AIRPORT KY US	20020503	156	56	294.1	38.04083	-84.6058	0	2400	0	2400
GHCND:USW00093820	LEXINGTON BLUEGRASS AIRPORT KY US	20020504	189	67	294.1	38.04083	-84.6058	0	2400	0	2400
GHCND:USW00093820	LEXINGTON BLUEGRASS AIRPORT KY US	20020505	217	94	294.1	38.04083	-84.6058	0	2400	0	2400
GHCND:USW00093820	LEXINGTON BLUEGRASS AIRPORT KY US	20020506	211	139	294.1	38.04083	-84.6058	0	2400	0	2400
GHCND:USW00093820	LEXINGTON BLUEGRASS AIRPORT KY US	20020507	239	161	294.1	38.04083	-84.6058	0	2400	0	2400
GHCND:USW00093820	LEXINGTON BLUEGRASS AIRPORT KY US	20020508	272	167	294.1	38.04083	-84.6058	0	2400	0	2400
GHCND:USW00093820	LEXINGTON BLUEGRASS AIRPORT KY US	20020509	239	133	294.1	38.04083	-84.6058	0	2400	0	2400
GHCND:USW00093820	LEXINGTON BLUEGRASS AIRPORT KY US	20020510	161	94	294.1	38.04083	-84.6058	0	2400	0	2400
GHCND:USW00093820	LEXINGTON BLUEGRASS AIRPORT KY US	20020511	261	111	294.1	38.04083	-84.6058	0	2400	0	2400
GHCND:USW00093820	LEXINGTON BLUEGRASS AIRPORT KY US	20020512	261	167	294.1	38.04083	-84.6058	0	2400	0	2400
GHCND:USW00093820	LEXINGTON BLUEGRASS AIRPORT KY US	20020513	178	67	294.1	38.04083	-84.6058	0	2400	0	2400
GHCND:USW00093820	LEXINGTON BLUEGRASS AIRPORT KY US	20020514	172	50	294.1	38.04083	-84.6058	0	2400	0	2400
GHCND:USW00093820	LEXINGTON BLUEGRASS AIRPORT KY US	20020515	211	67	294.1	38.04083	-84.6058	0	2400	0	2400
GHCND:USW00093820	LEXINGTON BLUEGRASS AIRPORT KY US	20020516	239	117	294.1	38.04083	-84.6058	0	2400	0	2400
GHCND:USW00093820	LEXINGTON BLUEGRASS AIRPORT KY US	20020517	183	61	294.1	38.04083	-84.6058	0	2400	0	2400
GHCND:USW00093820	LEXINGTON BLUEGRASS AIRPORT KY US	20020518	139	44	294.1	38.04083	-84.6058	0	2400	0	2400
GHCND:USW00093820	LEXINGTON BLUEGRASS AIRPORT KY US	20020519	144	0	294.1	38.04083	-84.6058	0	2400	0	2400

GHCND:USW00093820	LEXINGTON BLUEGRASS AIRPORT KY US	20020520	133	72	294.1	38.04083	-84.6058	0	2400	0	2400
GHCND:USW00093820	LEXINGTON BLUEGRASS AIRPORT KY US	20020521	128	28	294.1	38.04083	-84.6058	0	2400	0	2400
GHCND:USW00093820	LEXINGTON BLUEGRASS AIRPORT KY US	20020522	183	28	294.1	38.04083	-84.6058	0	2400	0	2400
GHCND:USW00093820	LEXINGTON BLUEGRASS AIRPORT KY US	20020523	228	78	294.1	38.04083	-84.6058	0	2400	0	2400
GHCND:USW00093820	LEXINGTON BLUEGRASS AIRPORT KY US	20020524	250	122	294.1	38.04083	-84.6058	0	2400	0	2400
GHCND:USW00093820	LEXINGTON BLUEGRASS AIRPORT KY US	20020525	278	150	294.1	38.04083	-84.6058	0	2400	0	2400
GHCND:USW00093820	LEXINGTON BLUEGRASS AIRPORT KY US	20020526	233	161	294.1	38.04083	-84.6058	0	2400	0	2400
GHCND:USW00093820	LEXINGTON BLUEGRASS AIRPORT KY US	20020527	278	150	294.1	38.04083	-84.6058	0	2400	0	2400
GHCND:USW00093820	LEXINGTON BLUEGRASS AIRPORT KY US	20020528	272	172	294.1	38.04083	-84.6058	0	2400	0	2400
GHCND:USW00093820	LEXINGTON BLUEGRASS AIRPORT KY US	20020529	283	156	294.1	38.04083	-84.6058	0	2400	0	2400
GHCND:USW00093820	LEXINGTON BLUEGRASS AIRPORT KY US	20020530	289	167	294.1	38.04083	-84.6058	0	2400	0	2400
GHCND:USW00093820	LEXINGTON BLUEGRASS AIRPORT KY US	20020531	300	172	294.1	38.04083	-84.6058	0	2400	0	2400
GHCND:USW00093820	LEXINGTON BLUEGRASS AIRPORT KY US	20020601	306	206	298.7	38.04083	-84.6058	0	2400	0	2400
GHCND:USW00093820	LEXINGTON BLUEGRASS AIRPORT KY US	20020602	317	189	298.7	38.04083	-84.6058	0	2400	0	2400
GHCND:USW00093820	LEXINGTON BLUEGRASS AIRPORT KY US	20020603	328	194	298.7	38.04083	-84.6058	0	2400	0	2400
GHCND:USW00093820	LEXINGTON BLUEGRASS AIRPORT KY US	20020604	339	217	298.7	38.04083	-84.6058	0	2400	0	2400
GHCND:USW00093820	LEXINGTON BLUEGRASS AIRPORT KY US	20020605	311	194	298.7	38.04083	-84.6058	0	2400	0	2400
GHCND:USW00093820	LEXINGTON BLUEGRASS AIRPORT KY US	20020606	211	150	298.7	38.04083	-84.6058	0	2400	0	2400
GHCND:USW00093820	LEXINGTON BLUEGRASS AIRPORT KY US	20020607	233	150	298.7	38.04083	-84.6058	0	2400	0	2400
GHCND:USW00093820	LEXINGTON BLUEGRASS AIRPORT KY US	20020608	294	133	298.7	38.04083	-84.6058	0	2400	0	2400
GHCND:USW00093820	LEXINGTON BLUEGRASS AIRPORT KY US	20020609	294	194	298.7	38.04083	-84.6058	0	2400	0	2400
GHCND:USW00093820	LEXINGTON BLUEGRASS AIRPORT KY US	20020610	306	183	298.7	38.04083	-84.6058	0	2400	0	2400
GHCND:USW00093820	LEXINGTON BLUEGRASS AIRPORT KY US	20020611	300	189	298.7	38.04083	-84.6058	0	2400	0	2400
GHCND:USW00093820	LEXINGTON BLUEGRASS AIRPORT KY US	20020612	306	200	298.7	38.04083	-84.6058	0	2400	0	2400
GHCND:USW00093820	LEXINGTON BLUEGRASS AIRPORT KY US	20020613	278	194	298.7	38.04083	-84.6058	0	2400	0	2400
GHCND:USW00093820	LEXINGTON BLUEGRASS AIRPORT KY US	20020614	250	156	298.7	38.04083	-84.6058	0	2400	0	2400
GHCND:USW00093820	LEXINGTON BLUEGRASS AIRPORT KY US	20020615	244	122	298.7	38.04083	-84.6058	0	2400	0	2400
GHCND:USW00093820	LEXINGTON BLUEGRASS AIRPORT KY US	20020616	244	150	298.7	38.04083	-84.6058	0	2400	0	2400
GHCND:USW00093820	LEXINGTON BLUEGRASS AIRPORT KY US	20020617	261	94	298.7	38.04083	-84.6058	0	2400	0	2400
GHCND:USW00093820	LEXINGTON BLUEGRASS AIRPORT KY US	20020618	283	128	298.7	38.04083	-84.6058	0	2400	0	2400
GHCND:USW00093820	LEXINGTON BLUEGRASS AIRPORT KY US	20020619	311	167	298.7	38.04083	-84.6058	0	2400	0	2400
GHCND:USW00093820	LEXINGTON BLUEGRASS AIRPORT KY US	20020620	322	189	298.7	38.04083	-84.6058	0	2400	0	2400
GHCND:USW00093820	LEXINGTON BLUEGRASS AIRPORT KY US	20020621	322	183	298.7	38.04083	-84.6058	0	2400	0	2400
GHCND:USW00093820	LEXINGTON BLUEGRASS AIRPORT KY US	20020622	317	161	298.7	38.04083	-84.6058	0	2400	0	2400
GHCND:USW00093820	LEXINGTON BLUEGRASS AIRPORT KY US	20020623	322	189	298.7	38.04083	-84.6058	0	2400	0	2400
GHCND:USW00093820	LEXINGTON BLUEGRASS AIRPORT KY US	20020624	311	211	298.7	38.04083	-84.6058	0	2400	0	2400
GHCND:USW00093820	LEXINGTON BLUEGRASS AIRPORT KY US	20020625	344	206	298.7	38.04083	-84.6058	0	2400	0	2400
GHCND:USW00093820	LEXINGTON BLUEGRASS AIRPORT KY US	20020626	300	211	298.7	38.04083	-84.6058	0	2400	0	2400
GHCND:USW00093820	LEXINGTON BLUEGRASS AIRPORT KY US	20020627	283	200	298.7	38.04083	-84.6058	0	2400	0	2400
GHCND:USW00093820	LEXINGTON BLUEGRASS AIRPORT KY US	20020628	283	200	298.7	38.04083	-84.6058	0	2400	0	2400
GHCND:USW00093820	LEXINGTON BLUEGRASS AIRPORT KY US	20020629	311	194	298.7	38.04083	-84.6058	0	2400	0	2400
GHCND:USW00093820	LEXINGTON BLUEGRASS AIRPORT KY US	20020630	328	211	298.7	38.04083	-84.6058	0	2400	0	2400
GHCND:USW00093820	LEXINGTON BLUEGRASS AIRPORT KY US	20020701	333	217	298.7	38.04083	-84.6058	0	2400	0	2400
GHCND:USW00093820	LEXINGTON BLUEGRASS AIRPORT KY US	20020702	339	211	298.7	38.04083	-84.6058	0	2400	0	2400
GHCND:USW00093820	LEXINGTON BLUEGRASS AIRPORT KY US	20020703	344	189	298.7	38.04083	-84.6058	0	2400	0	2400
GHCND:USW00093820	LEXINGTON BLUEGRASS AIRPORT KY US	20020704	356	206	298.7	38.04083	-84.6058	0	2400	0	2400
GHCND:USW00093820	LEXINGTON BLUEGRASS AIRPORT KY US	20020705	350	222	298.7	38.04083	-84.6058	0	2400	0	2400
GHCND:USW00093820	LEXINGTON BLUEGRASS AIRPORT KY US	20020706	306	172	298.7	38.04083	-84.6058	0	2400	0	2400
GHCND:USW00093820	LEXINGTON BLUEGRASS AIRPORT KY US	20020707	317	167	298.7	38.04083	-84.6058	0	2400	0	2400
GHCND:USW00093820	LEXINGTON BLUEGRASS AIRPORT KY US	20020708	339	183	298.7	38.04083	-84.6058	0	2400	0	2400
GHCND:USW00093820	LEXINGTON BLUEGRASS AIRPORT KY US	20020709	333	217	298.7	38.04083	-84.6058	0	2400	0	2400
GHCND:USW00093820	LEXINGTON BLUEGRASS AIRPORT KY US	20020710	300	206	298.7	38.04083	-84.6058	0	2400	0	2400
GHCND:USW00093820	LEXINGTON BLUEGRASS AIRPORT KY US	20020711	294	183	298.7	38.04083	-84.6058	0	2400	0	2400
GHCND:USW00093820	LEXINGTON BLUEGRASS AIRPORT KY US	20020712	289	172	298.7	38.04083	-84.6058	0	2400	0	2400
GHCND:USW00093820	LEXINGTON BLUEGRASS AIRPORT KY US	20020713	233	194	298.7	38.04083	-84.6058	0	2400	0	2400
GHCND:USW00093820	LEXINGTON BLUEGRASS AIRPORT KY US	20020714	283	194	298.7	38.04083	-84.6058	0	2400	0	2400
GHCND:USW00093820	LEXINGTON BLUEGRASS AIRPORT KY US	20020715	311	178	298.7	38.04083	-84.6058	0	2400	0	2400
GHCND:USW00093820	LEXINGTON BLUEGRASS AIRPORT KY US	20020716	317	194	298.7	38.04083	-84.6058	0	2400	0	2400
GHCND:USW00093820	LEXINGTON BLUEGRASS AIRPORT KY US	20020717	311	200	298.7	38.04083	-84.6058	0	2400	0	2400
GHCND:USW00093820	LEXINGTON BLUEGRASS AIRPORT KY US	20020718	311	211	298.7	38.04083	-84.6058	0	2400	0	2400
GHCND:USW00093820	LEXINGTON BLUEGRASS AIRPORT KY US	20020719	306	211	298.7	38.04083	-84.6058	0	2400	0	2400
GHCND:USW00093820	LEXINGTON BLUEGRASS AIRPORT KY US	20020720	328	211	298.7	38.04083	-84.6058	0	2400	0	2400
GHCND:USW00093820	LEXINGTON BLUEGRASS AIRPORT KY US	20020721	333	200	298.7	38.04083	-84.6058	0	2400	0	2400
GHCND:USW00093820	LEXINGTON BLUEGRASS AIRPORT KY US	20020722	339	222	298.7	38.04083	-84.6058	0	2400	0	2400
GHCND:USW00093820	LEXINGTON BLUEGRASS AIRPORT KY US	20020723	300	222	298.7	38.04083	-84.6058	0	2400	0	2400
GHCND:USW00093820	LEXINGTON BLUEGRASS AIRPORT KY US	20020724	294	211	298.7	38.04083	-84.6058	0	2400	0	2400
GHCND:USW00093820	LEXINGTON BLUEGRASS AIRPORT KY US	20020725	311	200	298.7	38.04083	-84.6058	0	2400	0	2400
GHCND:USW00093820	LEXINGTON BLUEGRASS AIRPORT KY US	20020726	311	217	298.7	38.04083	-84.6058	0	2400	0	2400
GHCND:USW00093820	LEXINGTON BLUEGRASS AIRPORT KY US	20020727	333	233	298.7	38.04083	-84.6058	0	2400	0	2400
GHCND:USW00093820	LEXINGTON BLUEGRASS AIRPORT KY US	20020728	344	233	298.7	38.04083	-84.6058	0	2400	0	2400
GHCND:USW00093820	LEXINGTON BLUEGRASS AIRPORT KY US	20020729	344	217	298.7	38.04083	-84.6058	0	2400	0	2400
GHCND:USW00093820	LEXINGTON BLUEGRASS AIRPORT KY US	20020730	328	217	298.7	38.04083	-84.6058	0	2400	0	2400
GHCND:USW00093820	LEXINGTON BLUEGRASS AIRPORT KY US	20020731	344	222	298.7	38.04083	-84.6058	0	2400	0	2400
GHCND:USW00093820	LEXINGTON BLUEGRASS AIRPORT KY US	20020801	350	206	298.7	38.04083	-84.6058	0	2400	0	2400
GHCND:USW00093820	LEXINGTON BLUEGRASS AIRPORT KY US	20020802	367	200	298.7	38.04083	-84.6058	0	2400	0	2400
GHCND:USW00093820	LEXINGTON BLUEGRASS AIRPORT KY US	20020803	367	217	298.7	38.04083	-84.6058	0	2400	0	2400
GHCND:USW00093820	LEXINGTON BLUEGRASS AIRPORT KY US	20020804	372	222	298.7	38.04083	-84.6058	0	2400	0	2400
GHCND:USW00093820	LEXINGTON BLUEGRASS AIRPORT KY US	20020805	367	206	298.7	38.04083	-84.6058	0	2400	0	2400
GHCND:USW00093820	LEXINGTON BLUEGRASS AIRPORT KY US	20020806	289	183	298.7	38.04083	-84.6058	0	2400	0	2400
GHCND:USW00093820	LEXINGTON BLUEGRASS AIRPORT KY US	20020807	289	139	298.7	38.04083	-84.6058	0	2400	0	2400
GHCND:USW00093820	LEXINGTON BLUEGRASS AIRPORT KY US	20020808	300	144	298.7	38.04083	-84.6058	0	2400	0	2400
GHCND:USW00093820	LEXINGTON BLUEGRASS AIRPORT KY US	20020809	322	139	298.7	38.04083	-84.6058	0	2400	0	2400
GHCND:USW00093820	LEXINGTON BLUEGRASS AIRPORT KY US	20020810	339	167	298.7	38.04083	-84.6058	0	2400	0	2400
GHCND:USW00093820	LEXINGTON BLUEGRASS AIRPORT KY US	20020811	300	211	298.7	38.04083	-84.6058	0	2400	0	2400
GHCND:USW00093820	LEXINGTON BLUEGRASS AIRPORT KY US	20020812	333	194	298.7	38.04083	-84.6058	0	2400	0	2400
GHCND:USW00093820	LEXINGTON BLUEGRASS AIRPORT KY US	20020813	344	206	298.7	38.04083	-84.6058	0	2400	0	2400
GHCND:USW00093820	LEXINGTON BLUEGRASS AIRPORT KY US	20020814	328	217	298.7	38.04083	-84.6058	0	2400	0	2400
GHCND:USW00093820	LEXINGTON BLUEGRASS AIRPORT KY US	20020815	317	206	298.7	38.04083	-84.6058	0	2400	0	2400
GHCND:USW00093820	LEXINGTON BLUEGRASS AIRPORT KY US	20020816	300	222	298.7	38.04083	-84.6058	0	2400	0	2400
GHCND:USW00093820	LEXINGTON BLUEGRASS AIRPORT KY US	20020817	272	217	298.7	38.04083	-84.6058	0	2400	0	2400
GHCND:USW00093820	LEXINGTON BLUEGRASS AIRPORT KY US	20020818	322	211	298.7	38.04083	-84.6058	0	2400	0	2400
GHCND:USW00093820	LEXINGTON BLUEGRASS AIRPORT KY US	20020819	289	194	298.7	38.04083	-84.6058	0	2400	0	2400
GHCND:USW00093820	LEXINGTON BLUEGRASS AIRPORT KY US	20020820	306	183	298.7	38.04083	-84.6058	0	2400	0	2400
GHCND:USW00093820	LEXINGTON BLUEGRASS AIRPORT KY US	20020821	339	194	298.7	38.04083	-84.6058	0	2400	0	2400
GHCND:USW00093820	LEXINGTON BLUEGRASS AIRPORT KY US	20020822	344	217	298.7	38.04083	-84.6058	0	2400	0	2400
GHCND:USW00093820	LEXINGTON BLUEGRASS AIRPORT KY US	20020823	333	222	298.7	38.04083	-84.6058	0	2400	0	2400
GHCND:USW00093820	LEXINGTON BLUEGRASS AIRPORT KY US	20020824	311	211	298.7	38.04083	-84.6058	0	2400	0	2400
GHCND:USW00093820	LEXINGTON BLUEGRASS AIRPORT KY US	20020825	300	206	298.7	38.04083	-84.6058	0	2400	0	2400
GHCND:USW00093820	LEXINGTON BLUEGRASS AIRPORT KY US	20020826	294	189	298.7	38.04083	-84.6058	0	2400	0	2400
GHCND:USW00093820	LEXINGTON BLUEGRASS AIRPORT KY US	20020827	283	183	298.7	38.04083	-84.6058	0	2400	0	2400
GHCND:USW00093820	LEXINGTON BLUEGRASS AIRPORT KY US	20020828	267	178	298.7	38.04083	-84.6058	0	2400	0	2400
GHCND:USW00093820	LEXINGTON BLUEGRASS AIRPORT KY US	20020829	283	183	298.7	38.04083	-84.6058	0	2400	0	2400
GHCND:USW00093820	LEXINGTON BLUEGRASS AIRPORT KY US	20020830	300	178	298.7	38.04083	-84.6058	0	2400	0	2400
GHCND:USW00093820	LEXINGTON BLUEGRASS AIRPORT KY US	20020831	317	183	298.7	38.04083	-84.6058	0	2400	0	2400
GHCND:USW00093820	LEXINGTON BLUEGRASS AIRPORT KY US	20020901	311	200	298.7	38.04083	-84.6058	0	2400	0	2400
GHCND:USW00093820	LEXINGTON BLUEGRASS AIRPORT KY US	20020902	322	194	298.7	38.04083	-84.6058	0	2400	0	2400
GHCND:USW00093820	LEXINGTON BLUEGRASS AIRPORT KY US	20020903	339	206	298.7	38.04083	-84.6058	0	2400	0	2400
GHCND:USW00093820	LEXINGTON BLUEGRASS AIRPORT KY US	20020904	322	178	298.7	38.04083	-84.6058	0	2400	0	2400
GHCND:USW00093820	LEXINGTON BLUEGRASS AIRPORT KY US	20020905	317	139	298.7	38.04083	-84.6058	0	2400	0	2400
GHCND:USW00093820	LEXINGTON BLUEGRASS AIRPORT KY US	20020906	333	150	298.7	38.04083	-84.6058	0	2400	0	2400
GHCND:USW00093820	LEXINGTON BLUEGRASS AIRPORT KY US	20020907	344	172	298.7	38.04083	-84.6058	0	2400	0	2400
GHCND:USW00093820	LEXINGTON BLUEGRASS AIRPORT KY US	20020908	361	183	298.7	38.04083	-84.6058	0	2400	0	2400
GHCND:USW00093820	LEXINGTON BLUEGRASS AIRPORT KY US	20020909	361	194	298.7	38.04083	-84.6058	0	2400	0	2400
GHCND:USW00093820	LEXINGTON BLUEGRASS AIRPORT KY US	20020910	344	167	298.7	38.04083	-84.6058	0	2400	0	2400
GHCND:USW00093820	LEXINGTON BLUEGRASS AIRPORT KY US	20020911	283	172	298.7	38.04083	-84.6058	0	2400	0	2400
GHCND:USW00093820	LEXINGTON BLUEGRASS AIRPORT KY US	20020912	278	133	298.7	38.04083	-84.6058	0	2400	0	2400
GHCND:USW00093820	LEXINGTON BLUEGRASS AIRPORT KY US	20020913	317	156	298.7	38.04083	-84.6058	0	2400	0	2400
GHCND:USW00093820	LEXINGTON BLUEGRASS AIRPORT KY US	20020914	261	211	298.7	38.04083	-84.6058	0	2400	0	2400
GHCND:USW00093820	LEXINGTON BLUEGRASS AIRPORT KY US	20020915	239	194	298.7	38.04083	-84.6058	0	2400	0	2400
GHCND:USW00093820	LEXINGTON BLUEGRASS AIRPORT KY US	20020916	267	189	298.7	38.04083	-84.6058	0	2400	0	2400
GHCND:USW00093820	LEXINGTON BLUEGRASS AIRPORT KY US	20020917	267	167	298.7	38.04083	-84.6058	0	2400	0	2400
GHCND:USW00093820	LEXINGTON BLUEGRASS AIRPORT KY US	20020918	289	194	298.7	38.04083	-84.6058	0	2400	0	2400
GHCND:USW00093820	LEXINGTON BLUEGRASS AIRPORT KY US	20020919	311	206	298.7	38.04083	-84.6058	0	2400	0	2400
GHCND:USW00093820	LEXINGTON BLUEGRASS AIRPORT KY US	20020920	306	172	298.7	38.04083	-84.6058	0	2400	0	2400

GHCND:USW00093820	LEXINGTON BLUEGRASS AIRPORT KY US	20020921	256	172	298.7	38.04083	-84.6058	0	2400	0	2400
GHCND:USW00093820	LEXINGTON BLUEGRASS AIRPORT KY US	20020922	250	117	298.7	38.04083	-84.6058	0	2400	0	2400
GHCND:USW00093820	LEXINGTON BLUEGRASS AIRPORT KY US	20020923	217	89	298.7	38.04083	-84.6058	0	2400	0	2400
GHCND:USW00093820	LEXINGTON BLUEGRASS AIRPORT KY US	20020924	239	83	298.7	38.04083	-84.6058	0	2400	0	2400
GHCND:USW00093820	LEXINGTON BLUEGRASS AIRPORT KY US	20020925	200	133	298.7	38.04083	-84.6058	0	2400	0	2400
GHCND:USW00093820	LEXINGTON BLUEGRASS AIRPORT KY US	20020926	172	150	298.7	38.04083	-84.6058	0	2400	0	2400
GHCND:USW00093820	LEXINGTON BLUEGRASS AIRPORT KY US	20020927	206	144	298.7	38.04083	-84.6058	0	2400	0	2400
GHCND:USW00093820	LEXINGTON BLUEGRASS AIRPORT KY US	20020928	233	122	298.7	38.04083	-84.6058	0	2400	0	2400
GHCND:USW00093820	LEXINGTON BLUEGRASS AIRPORT KY US	20020929	261	117	298.7	38.04083	-84.6058	0	2400	0	2400
GHCND:USW00093820	LEXINGTON BLUEGRASS AIRPORT KY US	20020930	272	156	298.7	38.04083	-84.6058	0	2400	0	2400
GHCND:USW00093820	LEXINGTON BLUEGRASS AIRPORT KY US	20021001	267	189	298.7	38.04083	-84.6058	0	2400	0	2400
GHCND:USW00093820	LEXINGTON BLUEGRASS AIRPORT KY US	20021002	283	189	298.7	38.04083	-84.6058	0	2400	0	2400
GHCND:USW00093820	LEXINGTON BLUEGRASS AIRPORT KY US	20021003	294	194	298.7	38.04083	-84.6058	0	2400	0	2400
GHCND:USW00093820	LEXINGTON BLUEGRASS AIRPORT KY US	20021004	272	194	298.7	38.04083	-84.6058	0	2400	0	2400
GHCND:USW00093820	LEXINGTON BLUEGRASS AIRPORT KY US	20021005	200	117	298.7	38.04083	-84.6058	0	2400	0	2400
GHCND:USW00093820	LEXINGTON BLUEGRASS AIRPORT KY US	20021006	233	100	298.7	38.04083	-84.6058	0	2400	0	2400
GHCND:USW00093820	LEXINGTON BLUEGRASS AIRPORT KY US	20021007	172	94	298.7	38.04083	-84.6058	0	2400	0	2400
GHCND:USW00093820	LEXINGTON BLUEGRASS AIRPORT KY US	20021008	189	72	298.7	38.04083	-84.6058	0	2400	0	2400
GHCND:USW00093820	LEXINGTON BLUEGRASS AIRPORT KY US	20021009	194	117	298.7	38.04083	-84.6058	0	2400	0	2400
GHCND:USW00093820	LEXINGTON BLUEGRASS AIRPORT KY US	20021010	167	128	298.7	38.04083	-84.6058	0	2400	0	2400
GHCND:USW00093820	LEXINGTON BLUEGRASS AIRPORT KY US	20021011	194	161	298.7	38.04083	-84.6058	0	2400	0	2400
GHCND:USW00093820	LEXINGTON BLUEGRASS AIRPORT KY US	20021012	244	172	298.7	38.04083	-84.6058	0	2400	0	2400
GHCND:USW00093820	LEXINGTON BLUEGRASS AIRPORT KY US	20021013	178	61	298.7	38.04083	-84.6058	0	2400	0	2400
GHCND:USW00093820	LEXINGTON BLUEGRASS AIRPORT KY US	20021014	150	28	298.7	38.04083	-84.6058	0	2400	0	2400
GHCND:USW00093820	LEXINGTON BLUEGRASS AIRPORT KY US	20021015	144	72	298.7	38.04083	-84.6058	0	2400	0	2400
GHCND:USW00093820	LEXINGTON BLUEGRASS AIRPORT KY US	20021016	106	56	298.7	38.04083	-84.6058	0	2400	0	2400
GHCND:USW00093820	LEXINGTON BLUEGRASS AIRPORT KY US	20021017	117	44	298.7	38.04083	-84.6058	0	2400	0	2400
GHCND:USW00093820	LEXINGTON BLUEGRASS AIRPORT KY US	20021018	167	44	298.7	38.04083	-84.6058	0	2400	0	2400
GHCND:USW00093820	LEXINGTON BLUEGRASS AIRPORT KY US	20021019	144	100	298.7	38.04083	-84.6058	0	2400	0	2400
GHCND:USW00093820	LEXINGTON BLUEGRASS AIRPORT KY US	20021020	133	72	298.7	38.04083	-84.6058	0	2400	0	2400
GHCND:USW00093820	LEXINGTON BLUEGRASS AIRPORT KY US	20021021	150	56	298.7	38.04083	-84.6058	0	2400	0	2400
GHCND:USW00093820	LEXINGTON BLUEGRASS AIRPORT KY US	20021022	172	33	298.7	38.04083	-84.6058	0	2400	0	2400
GHCND:USW00093820	LEXINGTON BLUEGRASS AIRPORT KY US	20021023	167	50	298.7	38.04083	-84.6058	0	2400	0	2400
GHCND:USW00093820	LEXINGTON BLUEGRASS AIRPORT KY US	20021024	144	72	298.7	38.04083	-84.6058	0	2400	0	2400
GHCND:USW00093820	LEXINGTON BLUEGRASS AIRPORT KY US	20021025	183	89	298.7	38.04083	-84.6058	0	2400	0	2400
GHCND:USW00093820	LEXINGTON BLUEGRASS AIRPORT KY US	20021026	144	106	298.7	38.04083	-84.6058	0	2400	0	2400
GHCND:USW00093820	LEXINGTON BLUEGRASS AIRPORT KY US	20021027	144	83	298.7	38.04083	-84.6058	0	2400	0	2400
GHCND:USW00093820	LEXINGTON BLUEGRASS AIRPORT KY US	20021028	133	78	298.7	38.04083	-84.6058	0	2400	0	2400
GHCND:USW00093820	LEXINGTON BLUEGRASS AIRPORT KY US	20021029	106	56	298.7	38.04083	-84.6058	0	2400	0	2400
GHCND:USW00093820	LEXINGTON BLUEGRASS AIRPORT KY US	20021030	61	39	298.7	38.04083	-84.6058	0	2400	0	2400
GHCND:USW00093820	LEXINGTON BLUEGRASS AIRPORT KY US	20021031	72	56	298.7	38.04083	-84.6058	0	2400	0	2400
GHCND:USW00093820	LEXINGTON BLUEGRASS AIRPORT KY US	20021101	83	0	298.7	38.04083	-84.6058	0	2400	0	2400
GHCND:USW00093820	LEXINGTON BLUEGRASS AIRPORT KY US	20021102	83	-44	298.7	38.04083	-84.6058	0	2400	0	2400
GHCND:USW00093820	LEXINGTON BLUEGRASS AIRPORT KY US	20021103	83	11	298.7	38.04083	-84.6058	0	2400	0	2400
GHCND:USW00093820	LEXINGTON BLUEGRASS AIRPORT KY US	20021104	78	56	298.7	38.04083	-84.6058	0	2400	0	2400
GHCND:USW00093820	LEXINGTON BLUEGRASS AIRPORT KY US	20021105	122	67	298.7	38.04083	-84.6058	0	2400	0	2400
GHCND:USW00093820	LEXINGTON BLUEGRASS AIRPORT KY US	20021106	78	44	298.7	38.04083	-84.6058	0	2400	0	2400
GHCND:USW00093820	LEXINGTON BLUEGRASS AIRPORT KY US	20021107	122	17	298.7	38.04083	-84.6058	0	2400	0	2400
GHCND:USW00093820	LEXINGTON BLUEGRASS AIRPORT KY US	20021108	178	44	298.7	38.04083	-84.6058	0	2400	0	2400
GHCND:USW00093820	LEXINGTON BLUEGRASS AIRPORT KY US	20021109	200	106	298.7	38.04083	-84.6058	0	2400	0	2400
GHCND:USW00093820	LEXINGTON BLUEGRASS AIRPORT KY US	20021110	244	133	298.7	38.04083	-84.6058	0	2400	0	2400
GHCND:USW00093820	LEXINGTON BLUEGRASS AIRPORT KY US	20021111	150	61	298.7	38.04083	-84.6058	0	2400	0	2400
GHCND:USW00093820	LEXINGTON BLUEGRASS AIRPORT KY US	20021112	83	33	298.7	38.04083	-84.6058	0	2400	0	2400
GHCND:USW00093820	LEXINGTON BLUEGRASS AIRPORT KY US	20021113	117	17	298.7	38.04083	-84.6058	0	2400	0	2400
GHCND:USW00093820	LEXINGTON BLUEGRASS AIRPORT KY US	20021114	139	33	298.7	38.04083	-84.6058	0	2400	0	2400
GHCND:USW00093820	LEXINGTON BLUEGRASS AIRPORT KY US	20021115	83	56	298.7	38.04083	-84.6058	0	2400	0	2400
GHCND:USW00093820	LEXINGTON BLUEGRASS AIRPORT KY US	20021116	72	17	298.7	38.04083	-84.6058	0	2400	0	2400
GHCND:USW00093820	LEXINGTON BLUEGRASS AIRPORT KY US	20021117	22	-28	298.7	38.04083	-84.6058	0	2400	0	2400
GHCND:USW00093820	LEXINGTON BLUEGRASS AIRPORT KY US	20021118	106	-44	298.7	38.04083	-84.6058	0	2400	0	2400
GHCND:USW00093820	LEXINGTON BLUEGRASS AIRPORT KY US	20021119	133	33	298.7	38.04083	-84.6058	0	2400	0	2400
GHCND:USW00093820	LEXINGTON BLUEGRASS AIRPORT KY US	20021120	139	17	298.7	38.04083	-84.6058	0	2400	0	2400
GHCND:USW00093820	LEXINGTON BLUEGRASS AIRPORT KY US	20021121	144	33	298.7	38.04083	-84.6058	0	2400	0	2400
GHCND:USW00093820	LEXINGTON BLUEGRASS AIRPORT KY US	20021122	33	6	298.7	38.04083	-84.6058	0	2400	0	2400
GHCND:USW00093820	LEXINGTON BLUEGRASS AIRPORT KY US	20021123	78	-33	298.7	38.04083	-84.6058	0	2400	0	2400
GHCND:USW00093820	LEXINGTON BLUEGRASS AIRPORT KY US	20021124	150	11	298.7	38.04083	-84.6058	0	2400	0	2400
GHCND:USW00093820	LEXINGTON BLUEGRASS AIRPORT KY US	20021125	78	11	298.7	38.04083	-84.6058	0	2400	0	2400
GHCND:USW00093820	LEXINGTON BLUEGRASS AIRPORT KY US	20021126	11	-11	298.7	38.04083	-84.6058	0	2400	0	2400
GHCND:USW00093820	LEXINGTON BLUEGRASS AIRPORT KY US	20021127	22	-50	298.7	38.04083	-84.6058	0	2400	0	2400
GHCND:USW00093820	LEXINGTON BLUEGRASS AIRPORT KY US	20021128	6	-72	298.7	38.04083	-84.6058	0	2400	0	2400
GHCND:USW00093820	LEXINGTON BLUEGRASS AIRPORT KY US	20021129	122	-28	298.7	38.04083	-84.6058	0	2400	0	2400
GHCND:USW00093820	LEXINGTON BLUEGRASS AIRPORT KY US	20021130	89	-33	298.7	38.04083	-84.6058	0	2400	0	2400
GHCND:USW00093820	LEXINGTON BLUEGRASS AIRPORT KY US	20021201	0	-83	298.7	38.04083	-84.6058	0	2400	0	2400
GHCND:USW00093820	LEXINGTON BLUEGRASS AIRPORT KY US	20021202	72	-33	298.7	38.04083	-84.6058	0	2400	0	2400
GHCND:USW00093820	LEXINGTON BLUEGRASS AIRPORT KY US	20021203	17	-56	298.7	38.04083	-84.6058	0	2400	0	2400
GHCND:USW00093820	LEXINGTON BLUEGRASS AIRPORT KY US	20021204	-28	-56	298.7	38.04083	-84.6058	0	2400	0	2400
GHCND:USW00093820	LEXINGTON BLUEGRASS AIRPORT KY US	20021205	-22	-100	298.7	38.04083	-84.6058	0	2400	0	2400
GHCND:USW00093820	LEXINGTON BLUEGRASS AIRPORT KY US	20021206	-44	-111	298.7	38.04083	-84.6058	0	2400	0	2400
GHCND:USW00093820	LEXINGTON BLUEGRASS AIRPORT KY US	20021207	22	-94	298.7	38.04083	-84.6058	0	2400	0	2400
GHCND:USW00093820	LEXINGTON BLUEGRASS AIRPORT KY US	20021208	61	-28	298.7	38.04083	-84.6058	0	2400	0	2400
GHCND:USW00093820	LEXINGTON BLUEGRASS AIRPORT KY US	20021209	28	-67	298.7	38.04083	-84.6058	0	2400	0	2400
GHCND:USW00093820	LEXINGTON BLUEGRASS AIRPORT KY US	20021210	28	-22	298.7	38.04083	-84.6058	0	2400	0	2400
GHCND:USW00093820	LEXINGTON BLUEGRASS AIRPORT KY US	20021211	11	0	298.7	38.04083	-84.6058	0	2400	0	2400
GHCND:USW00093820	LEXINGTON BLUEGRASS AIRPORT KY US	20021212	22	11	298.7	38.04083	-84.6058	0	2400	0	2400
GHCND:USW00093820	LEXINGTON BLUEGRASS AIRPORT KY US	20021213	28	6	298.7	38.04083	-84.6058	0	2400	0	2400
GHCND:USW00093820	LEXINGTON BLUEGRASS AIRPORT KY US	20021214	28	0	298.7	38.04083	-84.6058	0	2400	0	2400
GHCND:USW00093820	LEXINGTON BLUEGRASS AIRPORT KY US	20021215	106	-11	298.7	38.04083	-84.6058	0	2400	0	2400
GHCND:USW00093820	LEXINGTON BLUEGRASS AIRPORT KY US	20021216	72	17	298.7	38.04083	-84.6058	0	2400	0	2400
GHCND:USW00093820	LEXINGTON BLUEGRASS AIRPORT KY US	20021217	117	28	298.7	38.04083	-84.6058	0	2400	0	2400
GHCND:USW00093820	LEXINGTON BLUEGRASS AIRPORT KY US	20021218	150	89	298.7	38.04083	-84.6058	0	2400	0	2400
GHCND:USW00093820	LEXINGTON BLUEGRASS AIRPORT KY US	20021219	133	72	298.7	38.04083	-84.6058	0	2400	0	2400
GHCND:USW00093820	LEXINGTON BLUEGRASS AIRPORT KY US	20021220	72	17	298.7	38.04083	-84.6058	0	2400	0	2400
GHCND:USW00093820	LEXINGTON BLUEGRASS AIRPORT KY US	20021221	94	6	298.7	38.04083	-84.6058	0	2400	0	2400
GHCND:USW00093820	LEXINGTON BLUEGRASS AIRPORT KY US	20021222	89	-6	298.7	38.04083	-84.6058	0	2400	0	2400
GHCND:USW00093820	LEXINGTON BLUEGRASS AIRPORT KY US	20021223	67	-33	298.7	38.04083	-84.6058	0	2400	0	2400
GHCND:USW00093820	LEXINGTON BLUEGRASS AIRPORT KY US	20021224	28	-6	298.7	38.04083	-84.6058	0	2400	0	2400
GHCND:USW00093820	LEXINGTON BLUEGRASS AIRPORT KY US	20021225	28	-28	298.7	38.04083	-84.6058	0	2400	0	2400
GHCND:USW00093820	LEXINGTON BLUEGRASS AIRPORT KY US	20021226	-28	-39	298.7	38.04083	-84.6058	0	2400	0	2400
GHCND:USW00093820	LEXINGTON BLUEGRASS AIRPORT KY US	20021227	11	-39	298.7	38.04083	-84.6058	0	2400	0	2400
GHCND:USW00093820	LEXINGTON BLUEGRASS AIRPORT KY US	20021228	94	-28	298.7	38.04083	-84.6058	0	2400	0	2400
GHCND:USW00093820	LEXINGTON BLUEGRASS AIRPORT KY US	20021229	117	11	298.7	38.04083	-84.6058	0	2400	0	2400
GHCND:USW00093820	LEXINGTON BLUEGRASS AIRPORT KY US	20021230	144	61	298.7	38.04083	-84.6058	0	2400	0	2400
GHCND:USW00093820	LEXINGTON BLUEGRASS AIRPORT KY US	20021231	144	89	298.7	38.04083	-84.6058	0	2400	0	2400
GHCND:USW00093820	LEXINGTON BLUEGRASS AIRPORT KY US	20030101	100	6	298.7	38.04083	-84.6058	0	2400	0	2400
GHCND:USW00093820	LEXINGTON BLUEGRASS AIRPORT KY US	20030102	39	0	298.7	38.04083	-84.6058	0	2400	0	2400
GHCND:USW00093820	LEXINGTON BLUEGRASS AIRPORT KY US	20030103	6	-33	298.7	38.04083	-84.6058	0	2400	0	2400
GHCND:USW00093820	LEXINGTON BLUEGRASS AIRPORT KY US	20030104	22	-56	298.7	38.04083	-84.6058	0	2400	0	2400
GHCND:USW00093820	LEXINGTON BLUEGRASS AIRPORT KY US	20030105	61	17	298.7	38.04083	-84.6058	0	2400	0	2400
GHCND:USW00093820	LEXINGTON BLUEGRASS AIRPORT KY US	20030106	28	-33	298.7	38.04083	-84.6058	0	2400	0	2400
GHCND:USW00093820	LEXINGTON BLUEGRASS AIRPORT KY US	20030107	44	-50	298.7	38.04083	-84.6058	0	2400	0	2400
GHCND:USW00093820	LEXINGTON BLUEGRASS AIRPORT KY US	20030108	106	17	298.7	38.04083	-84.6058	0	2400	0	2400
GHCND:USW00093820	LEXINGTON BLUEGRASS AIRPORT KY US	20030109	128	6	298.7	38.04083	-84.6058	0	2400	0	2400
GHCND:USW00093820	LEXINGTON BLUEGRASS AIRPORT KY US	20030110	11	-56	298.7	38.04083	-84.6058	0	2400	0	2400
GHCND:USW00093820	LEXINGTON BLUEGRASS AIRPORT KY US	20030111	-22	-94	298.7	38.04083	-84.6058	0	2400	0	2400
GHCND:USW00093820	LEXINGTON BLUEGRASS AIRPORT KY US	20030112	-22	-122	298.7	38.04083	-84.6058	0	2400	0	2400
GHCND:USW00093820	LEXINGTON BLUEGRASS AIRPORT KY US	20030113	39	-72	298.7	38.04083	-84.6058	0	2400	0	2400
GHCND:USW00093820	LEXINGTON BLUEGRASS AIRPORT KY US	20030114	-6	-83	298.7	38.04083	-84.6058	0	2400	0	2400
GHCND:USW00093820	LEXINGTON BLUEGRASS AIRPORT KY US	20030115	-17	-128	298.7	38.04083	-84.6058	0	2400	0	2400
GHCND:USW00093820	LEXINGTON BLUEGRASS AIRPORT KY US	20030116	-17	-72	298.7	38.04083	-84.6058	0	2400	0	2400
GHCND:USW00093820	LEXINGTON BLUEGRASS AIRPORT KY US	20030117	-56	-128	298.7	38.04083	-84.6058	0	2400	0	2400
GHCND:USW00093820	LEXINGTON BLUEGRASS AIRPORT KY US	20030118	-61	-139	298.7	38.04083	-84.6058	0	2400	0	2400
GHCND:USW00093820	LEXINGTON BLUEGRASS AIRPORT KY US	20030119	28	-89	298.7	38.04083	-84.6058	0	2400	0	2400
GHCND:USW00093820	LEXINGTON BLUEGRASS AIRPORT KY US	20030120	33	-33	298.7	38.04083	-84.6058	0	2400	0	2400
GHCND:USW00093820	LEXINGTON BLUEGRASS AIRPORT KY US	20030121	-6	-72	298.7	38.04083	-84.6058	0	2400	0	2400
GHCND:USW00093820	LEXINGTON BLUEGRASS AIRPORT KY US	20030122	-44	-100	298.7	38.04083	-84.6058	0	2400	0	2400

GHCND:USW00093820	LEXINGTON BLUEGRASS AIRPORT KY US	20030123	-94	-150	298.7	38.04083	-84.6058	0	2400	0	2400
GHCND:USW00093820	LEXINGTON BLUEGRASS AIRPORT KY US	20030124	-78	-167	298.7	38.04083	-84.6058	0	2400	0	2400
GHCND:USW00093820	LEXINGTON BLUEGRASS AIRPORT KY US	20030125	-28	-111	298.7	38.04083	-84.6058	0	2400	0	2400
GHCND:USW00093820	LEXINGTON BLUEGRASS AIRPORT KY US	20030126	-33	-139	298.7	38.04083	-84.6058	0	2400	0	2400
GHCND:USW00093820	LEXINGTON BLUEGRASS AIRPORT KY US	20030127	-67	-217	298.7	38.04083	-84.6058	0	2400	0	2400
GHCND:USW00093820	LEXINGTON BLUEGRASS AIRPORT KY US	20030128	50	-78	298.7	38.04083	-84.6058	0	2400	0	2400
GHCND:USW00093820	LEXINGTON BLUEGRASS AIRPORT KY US	20030129	50	-17	298.7	38.04083	-84.6058	0	2400	0	2400
GHCND:USW00093820	LEXINGTON BLUEGRASS AIRPORT KY US	20030130	-6	-28	298.7	38.04083	-84.6058	0	2400	0	2400
GHCND:USW00093820	LEXINGTON BLUEGRASS AIRPORT KY US	20030131	39	-28	298.7	38.04083	-84.6058	0	2400	0	2400
GHCND:USW00093820	LEXINGTON BLUEGRASS AIRPORT KY US	20030201	22	6	298.7	38.04083	-84.6058	0	2400	0	2400
GHCND:USW00093820	LEXINGTON BLUEGRASS AIRPORT KY US	20030202	150	11	298.7	38.04083	-84.6058	0	2400	0	2400
GHCND:USW00093820	LEXINGTON BLUEGRASS AIRPORT KY US	20030203	139	78	298.7	38.04083	-84.6058	0	2400	0	2400
GHCND:USW00093820	LEXINGTON BLUEGRASS AIRPORT KY US	20030204	94	-39	298.7	38.04083	-84.6058	0	2400	0	2400
GHCND:USW00093820	LEXINGTON BLUEGRASS AIRPORT KY US	20030205	0	-83	298.7	38.04083	-84.6058	0	2400	0	2400
GHCND:USW00093820	LEXINGTON BLUEGRASS AIRPORT KY US	20030206	39	-44	298.7	38.04083	-84.6058	0	2400	0	2400
GHCND:USW00093820	LEXINGTON BLUEGRASS AIRPORT KY US	20030207	-11	-117	298.7	38.04083	-84.6058	0	2400	0	2400
GHCND:USW00093820	LEXINGTON BLUEGRASS AIRPORT KY US	20030208	-39	-167	298.7	38.04083	-84.6058	0	2400	0	2400
GHCND:USW00093820	LEXINGTON BLUEGRASS AIRPORT KY US	20030209	22	-67	298.7	38.04083	-84.6058	0	2400	0	2400
GHCND:USW00093820	LEXINGTON BLUEGRASS AIRPORT KY US	20030210	6	-39	298.7	38.04083	-84.6058	0	2400	0	2400
GHCND:USW00093820	LEXINGTON BLUEGRASS AIRPORT KY US	20030211	28	-44	298.7	38.04083	-84.6058	0	2400	0	2400
GHCND:USW00093820	LEXINGTON BLUEGRASS AIRPORT KY US	20030212	39	-78	298.7	38.04083	-84.6058	0	2400	0	2400
GHCND:USW00093820	LEXINGTON BLUEGRASS AIRPORT KY US	20030213	67	-72	298.7	38.04083	-84.6058	0	2400	0	2400
GHCND:USW00093820	LEXINGTON BLUEGRASS AIRPORT KY US	20030214	50	-17	298.7	38.04083	-84.6058	0	2400	0	2400
GHCND:USW00093820	LEXINGTON BLUEGRASS AIRPORT KY US	20030215	44	-11	298.7	38.04083	-84.6058	0	2400	0	2400
GHCND:USW00093820	LEXINGTON BLUEGRASS AIRPORT KY US	20030216	0	-17	298.7	38.04083	-84.6058	0	2400	0	2400
GHCND:USW00093820	LEXINGTON BLUEGRASS AIRPORT KY US	20030217	0	-44	298.7	38.04083	-84.6058	0	2400	0	2400
GHCND:USW00093820	LEXINGTON BLUEGRASS AIRPORT KY US	20030218	-11	-50	298.7	38.04083	-84.6058	0	2400	0	2400
GHCND:USW00093820	LEXINGTON BLUEGRASS AIRPORT KY US	20030219	11	-22	298.7	38.04083	-84.6058	0	2400	0	2400
GHCND:USW00093820	LEXINGTON BLUEGRASS AIRPORT KY US	20030220	67	-11	298.7	38.04083	-84.6058	0	2400	0	2400
GHCND:USW00093820	LEXINGTON BLUEGRASS AIRPORT KY US	20030221	111	39	298.7	38.04083	-84.6058	0	2400	0	2400
GHCND:USW00093820	LEXINGTON BLUEGRASS AIRPORT KY US	20030222	167	0	298.7	38.04083	-84.6058	0	2400	0	2400
GHCND:USW00093820	LEXINGTON BLUEGRASS AIRPORT KY US	20030223	0	-17	298.7	38.04083	-84.6058	0	2400	0	2400
GHCND:USW00093820	LEXINGTON BLUEGRASS AIRPORT KY US	20030224	33	-50	298.7	38.04083	-84.6058	0	2400	0	2400
GHCND:USW00093820	LEXINGTON BLUEGRASS AIRPORT KY US	20030225	-33	-89	298.7	38.04083	-84.6058	0	2400	0	2400
GHCND:USW00093820	LEXINGTON BLUEGRASS AIRPORT KY US	20030226	-17	-67	298.7	38.04083	-84.6058	0	2400	0	2400
GHCND:USW00093820	LEXINGTON BLUEGRASS AIRPORT KY US	20030227	17	-22	298.7	38.04083	-84.6058	0	2400	0	2400
GHCND:USW00093820	LEXINGTON BLUEGRASS AIRPORT KY US	20030228	28	-6	298.7	38.04083	-84.6058	0	2400	0	2400
GHCND:USW00093820	LEXINGTON BLUEGRASS AIRPORT KY US	20030301	94	28	298.7	38.04083	-84.6058	0	2400	0	2400
GHCND:USW00093820	LEXINGTON BLUEGRASS AIRPORT KY US	20030302	67	-22	298.7	38.04083	-84.6058	0	2400	0	2400
GHCND:USW00093820	LEXINGTON BLUEGRASS AIRPORT KY US	20030303	39	-72	298.7	38.04083	-84.6058	0	2400	0	2400
GHCND:USW00093820	LEXINGTON BLUEGRASS AIRPORT KY US	20030304	156	-17	298.7	38.04083	-84.6058	0	2400	0	2400
GHCND:USW00093820	LEXINGTON BLUEGRASS AIRPORT KY US	20030305	150	22	298.7	38.04083	-84.6058	0	2400	0	2400
GHCND:USW00093820	LEXINGTON BLUEGRASS AIRPORT KY US	20030306	22	-28	298.7	38.04083	-84.6058	0	2400	0	2400
GHCND:USW00093820	LEXINGTON BLUEGRASS AIRPORT KY US	20030307	111	-28	298.7	38.04083	-84.6058	0	2400	0	2400
GHCND:USW00093820	LEXINGTON BLUEGRASS AIRPORT KY US	20030308	211	-17	298.7	38.04083	-84.6058	0	2400	0	2400
GHCND:USW00093820	LEXINGTON BLUEGRASS AIRPORT KY US	20030309	150	-33	298.7	38.04083	-84.6058	0	2400	0	2400
GHCND:USW00093820	LEXINGTON BLUEGRASS AIRPORT KY US	20030310	11	-78	298.7	38.04083	-84.6058	0	2400	0	2400
GHCND:USW00093820	LEXINGTON BLUEGRASS AIRPORT KY US	20030311	106	-28	298.7	38.04083	-84.6058	0	2400	0	2400
GHCND:USW00093820	LEXINGTON BLUEGRASS AIRPORT KY US	20030312	139	33	298.7	38.04083	-84.6058	0	2400	0	2400
GHCND:USW00093820	LEXINGTON BLUEGRASS AIRPORT KY US	20030313	156	17	298.7	38.04083	-84.6058	0	2400	0	2400
GHCND:USW00093820	LEXINGTON BLUEGRASS AIRPORT KY US	20030314	122	0	298.7	38.04083	-84.6058	0	2400	0	2400
GHCND:USW00093820	LEXINGTON BLUEGRASS AIRPORT KY US	20030315	200	100	298.7	38.04083	-84.6058	0	2400	0	2400
GHCND:USW00093820	LEXINGTON BLUEGRASS AIRPORT KY US	20030316	228	72	298.7	38.04083	-84.6058	0	2400	0	2400
GHCND:USW00093820	LEXINGTON BLUEGRASS AIRPORT KY US	20030317	211	100	298.7	38.04083	-84.6058	0	2400	0	2400
GHCND:USW00093820	LEXINGTON BLUEGRASS AIRPORT KY US	20030318	200	139	298.7	38.04083	-84.6058	0	2400	0	2400
GHCND:USW00093820	LEXINGTON BLUEGRASS AIRPORT KY US	20030319	178	122	298.7	38.04083	-84.6058	0	2400	0	2400
GHCND:USW00093820	LEXINGTON BLUEGRASS AIRPORT KY US	20030320	222	111	298.7	38.04083	-84.6058	0	2400	0	2400
GHCND:USW00093820	LEXINGTON BLUEGRASS AIRPORT KY US	20030321	139	61	298.7	38.04083	-84.6058	0	2400	0	2400
GHCND:USW00093820	LEXINGTON BLUEGRASS AIRPORT KY US	20030322	167	33	298.7	38.04083	-84.6058	0	2400	0	2400
GHCND:USW00093820	LEXINGTON BLUEGRASS AIRPORT KY US	20030323	178	39	298.7	38.04083	-84.6058	0	2400	0	2400
GHCND:USW00093820	LEXINGTON BLUEGRASS AIRPORT KY US	20030324	217	67	298.7	38.04083	-84.6058	0	2400	0	2400
GHCND:USW00093820	LEXINGTON BLUEGRASS AIRPORT KY US	20030325	228	100	298.7	38.04083	-84.6058	0	2400	0	2400
GHCND:USW00093820	LEXINGTON BLUEGRASS AIRPORT KY US	20030326	161	67	298.7	38.04083	-84.6058	0	2400	0	2400
GHCND:USW00093820	LEXINGTON BLUEGRASS AIRPORT KY US	20030327	211	156	298.7	38.04083	-84.6058	0	2400	0	2400
GHCND:USW00093820	LEXINGTON BLUEGRASS AIRPORT KY US	20030328	233	100	298.7	38.04083	-84.6058	0	2400	0	2400
GHCND:USW00093820	LEXINGTON BLUEGRASS AIRPORT KY US	20030329	100	6	298.7	38.04083	-84.6058	0	2400	0	2400
GHCND:USW00093820	LEXINGTON BLUEGRASS AIRPORT KY US	20030330	50	-11	298.7	38.04083	-84.6058	0	2400	0	2400
GHCND:USW00093820	LEXINGTON BLUEGRASS AIRPORT KY US	20030331	111	-44	298.7	38.04083	-84.6058	0	2400	0	2400
GHCND:USW00093820	LEXINGTON BLUEGRASS AIRPORT KY US	20030401	228	72	298.7	38.04083	-84.6058	0	2400	0	2400
GHCND:USW00093820	LEXINGTON BLUEGRASS AIRPORT KY US	20030402	222	128	298.7	38.04083	-84.6058	0	2400	0	2400
GHCND:USW00093820	LEXINGTON BLUEGRASS AIRPORT KY US	20030403	233	128	298.7	38.04083	-84.6058	0	2400	0	2400
GHCND:USW00093820	LEXINGTON BLUEGRASS AIRPORT KY US	20030404	244	150	298.7	38.04083	-84.6058	0	2400	0	2400
GHCND:USW00093820	LEXINGTON BLUEGRASS AIRPORT KY US	20030405	194	11	298.7	38.04083	-84.6058	0	2400	0	2400
GHCND:USW00093820	LEXINGTON BLUEGRASS AIRPORT KY US	20030406	83	-6	298.7	38.04083	-84.6058	0	2400	0	2400
GHCND:USW00093820	LEXINGTON BLUEGRASS AIRPORT KY US	20030407	200	61	298.7	38.04083	-84.6058	0	2400	0	2400
GHCND:USW00093820	LEXINGTON BLUEGRASS AIRPORT KY US	20030408	117	56	298.7	38.04083	-84.6058	0	2400	0	2400
GHCND:USW00093820	LEXINGTON BLUEGRASS AIRPORT KY US	20030409	56	28	298.7	38.04083	-84.6058	0	2400	0	2400
GHCND:USW00093820	LEXINGTON BLUEGRASS AIRPORT KY US	20030410	139	39	298.7	38.04083	-84.6058	0	2400	0	2400
GHCND:USW00093820	LEXINGTON BLUEGRASS AIRPORT KY US	20030411	178	22	298.7	38.04083	-84.6058	0	2400	0	2400
GHCND:USW00093820	LEXINGTON BLUEGRASS AIRPORT KY US	20030412	211	44	298.7	38.04083	-84.6058	0	2400	0	2400
GHCND:USW00093820	LEXINGTON BLUEGRASS AIRPORT KY US	20030413	178	44	298.7	38.04083	-84.6058	0	2400	0	2400
GHCND:USW00093820	LEXINGTON BLUEGRASS AIRPORT KY US	20030414	244	39	298.7	38.04083	-84.6058	0	2400	0	2400
GHCND:USW00093820	LEXINGTON BLUEGRASS AIRPORT KY US	20030415	267	122	298.7	38.04083	-84.6058	0	2400	0	2400
GHCND:USW00093820	LEXINGTON BLUEGRASS AIRPORT KY US	20030416	250	144	298.7	38.04083	-84.6058	0	2400	0	2400
GHCND:USW00093820	LEXINGTON BLUEGRASS AIRPORT KY US	20030417	189	111	298.7	38.04083	-84.6058	0	2400	0	2400
GHCND:USW00093820	LEXINGTON BLUEGRASS AIRPORT KY US	20030418	189	111	298.7	38.04083	-84.6058	0	2400	0	2400
GHCND:USW00093820	LEXINGTON BLUEGRASS AIRPORT KY US	20030419	256	122	298.7	38.04083	-84.6058	0	2400	0	2400
GHCND:USW00093820	LEXINGTON BLUEGRASS AIRPORT KY US	20030420	239	156	298.7	38.04083	-84.6058	0	2400	0	2400
GHCND:USW00093820	LEXINGTON BLUEGRASS AIRPORT KY US	20030421	183	111	298.7	38.04083	-84.6058	0	2400	0	2400
GHCND:USW00093820	LEXINGTON BLUEGRASS AIRPORT KY US	20030422	111	28	298.7	38.04083	-84.6058	0	2400	0	2400
GHCND:USW00093820	LEXINGTON BLUEGRASS AIRPORT KY US	20030423	161	-6	298.7	38.04083	-84.6058	0	2400	0	2400
GHCND:USW00093820	LEXINGTON BLUEGRASS AIRPORT KY US	20030424	172	67	298.7	38.04083	-84.6058	0	2400	0	2400
GHCND:USW00093820	LEXINGTON BLUEGRASS AIRPORT KY US	20030425	194	94	298.7	38.04083	-84.6058	0	2400	0	2400
GHCND:USW00093820	LEXINGTON BLUEGRASS AIRPORT KY US	20030426	200	89	298.7	38.04083	-84.6058	0	2400	0	2400
GHCND:USW00093820	LEXINGTON BLUEGRASS AIRPORT KY US	20030427	211	50	298.7	38.04083	-84.6058	0	2400	0	2400
GHCND:USW00093820	LEXINGTON BLUEGRASS AIRPORT KY US	20030428	250	72	298.7	38.04083	-84.6058	0	2400	0	2400
GHCND:USW00093820	LEXINGTON BLUEGRASS AIRPORT KY US	20030429	244	150	298.7	38.04083	-84.6058	0	2400	0	2400
GHCND:USW00093820	LEXINGTON BLUEGRASS AIRPORT KY US	20030430	261	167	298.7	38.04083	-84.6058	0	2400	0	2400
GHCND:USW00093820	LEXINGTON BLUEGRASS AIRPORT KY US	20030501	272	144	298.7	38.04083	-84.6058	0	2400	0	2400
GHCND:USW00093820	LEXINGTON BLUEGRASS AIRPORT KY US	20030502	222	128	298.7	38.04083	-84.6058	0	2400	0	2400
GHCND:USW00093820	LEXINGTON BLUEGRASS AIRPORT KY US	20030503	167	94	298.7	38.04083	-84.6058	0	2400	0	2400
GHCND:USW00093820	LEXINGTON BLUEGRASS AIRPORT KY US	20030504	178	61	298.7	38.04083	-84.6058	0	2400	0	2400
GHCND:USW00093820	LEXINGTON BLUEGRASS AIRPORT KY US	20030505	244	139	298.7	38.04083	-84.6058	0	2400	0	2400
GHCND:USW00093820	LEXINGTON BLUEGRASS AIRPORT KY US	20030506	250	150	298.7	38.04083	-84.6058	0	2400	0	2400
GHCND:USW00093820	LEXINGTON BLUEGRASS AIRPORT KY US	20030507	217	161	298.7	38.04083	-84.6058	0	2400	0	2400
GHCND:USW00093820	LEXINGTON BLUEGRASS AIRPORT KY US	20030508	256	161	298.7	38.04083	-84.6058	0	2400	0	2400
GHCND:USW00093820	LEXINGTON BLUEGRASS AIRPORT KY US	20030509	272	183	298.7	38.04083	-84.6058	0	2400	0	2400
GHCND:USW00093820	LEXINGTON BLUEGRASS AIRPORT KY US	20030510	283	217	298.7	38.04083	-84.6058	0	2400	0	2400
GHCND:USW00093820	LEXINGTON BLUEGRASS AIRPORT KY US	20030511	233	150	298.7	38.04083	-84.6058	0	2400	0	2400
GHCND:USW00093820	LEXINGTON BLUEGRASS AIRPORT KY US	20030512	189	122	298.7	38.04083	-84.6058	0	2400	0	2400
GHCND:USW00093820	LEXINGTON BLUEGRASS AIRPORT KY US	20030513	211	94	298.7	38.04083	-84.6058	0	2400	0	2400
GHCND:USW00093820	LEXINGTON BLUEGRASS AIRPORT KY US	20030514	233	106	298.7	38.04083	-84.6058	0	2400	0	2400
GHCND:USW00093820	LEXINGTON BLUEGRASS AIRPORT KY US	20030515	211	133	298.7	38.04083	-84.6058	0	2400	0	2400
GHCND:USW00093820	LEXINGTON BLUEGRASS AIRPORT KY US	20030516	244	106	298.7	38.04083	-84.6058	0	2400	0	2400
GHCND:USW00093820	LEXINGTON BLUEGRASS AIRPORT KY US	20030517	228	161	298.7	38.04083	-84.6058	0	2400	0	2400
GHCND:USW00093820	LEXINGTON BLUEGRASS AIRPORT KY US	20030518	233	178	298.7	38.04083	-84.6058	0	2400	0	2400
GHCND:USW00093820	LEXINGTON BLUEGRASS AIRPORT KY US	20030519	261	167	298.7	38.04083	-84.6058	0	2400	0	2400
GHCND:USW00093820	LEXINGTON BLUEGRASS AIRPORT KY US	20030520	228	139	298.7	38.04083	-84.6058	0	2400	0	2400
GHCND:USW00093820	LEXINGTON BLUEGRASS AIRPORT KY US	20030521	167	111	298.7	38.04083	-84.6058	0	2400	0	2400
GHCND:USW00093820	LEXINGTON BLUEGRASS AIRPORT KY US	20030522	183	117	298.7	38.04083	-84.6058	0	2400	0	2400
GHCND:USW00093820	LEXINGTON BLUEGRASS AIRPORT KY US	20030523	217	111	298.7	38.04083	-84.6058	0	2400	0	2400
GHCND:USW00093820	LEXINGTON BLUEGRASS AIRPORT KY US	20030524	200	67	298.7	38.04083	-84.6058	0	2400	0	2400
GHCND:USW00093820	LEXINGTON BLUEGRASS AIRPORT KY US	20030525	189	111	298.7	38.04083	-84.6058	0	2400	0	2400
GHCND:USW00093820	LEXINGTON BLUEGRASS AIRPORT KY US	20030526	200	78	298.7	38.04083	-84.6058	0	2400	0	2400

GHCND:USW00093820	LEXINGTON BLUEGRASS AIRPORT KY US	20030527	217	122	298.7	38.04083	-84.6058	0	2400	0	2400
GHCND:USW00093820	LEXINGTON BLUEGRASS AIRPORT KY US	20030528	256	94	298.7	38.04083	-84.6058	0	2400	0	2400
GHCND:USW00093820	LEXINGTON BLUEGRASS AIRPORT KY US	20030529	206	133	298.7	38.04083	-84.6058	0	2400	0	2400
GHCND:USW00093820	LEXINGTON BLUEGRASS AIRPORT KY US	20030530	222	94	298.7	38.04083	-84.6058	0	2400	0	2400
GHCND:USW00093820	LEXINGTON BLUEGRASS AIRPORT KY US	20030531	211	139	298.7	38.04083	-84.6058	0	2400	0	2400
GHCND:USW00093820	LEXINGTON BLUEGRASS AIRPORT KY US	20030601	183	89	298.7	38.04083	-84.6058	0	2400	0	2400
GHCND:USW00093820	LEXINGTON BLUEGRASS AIRPORT KY US	20030602	211	83	298.7	38.04083	-84.6058	0	2400	0	2400
GHCND:USW00093820	LEXINGTON BLUEGRASS AIRPORT KY US	20030603	233	122	298.7	38.04083	-84.6058	0	2400	0	2400
GHCND:USW00093820	LEXINGTON BLUEGRASS AIRPORT KY US	20030604	172	117	298.7	38.04083	-84.6058	0	2400	0	2400
GHCND:USW00093820	LEXINGTON BLUEGRASS AIRPORT KY US	20030605	239	94	298.7	38.04083	-84.6058	0	2400	0	2400
GHCND:USW00093820	LEXINGTON BLUEGRASS AIRPORT KY US	20030606	261	117	298.7	38.04083	-84.6058	0	2400	0	2400
GHCND:USW00093820	LEXINGTON BLUEGRASS AIRPORT KY US	20030607	233	167	298.7	38.04083	-84.6058	0	2400	0	2400
GHCND:USW00093820	LEXINGTON BLUEGRASS AIRPORT KY US	20030608	267	133	298.7	38.04083	-84.6058	0	2400	0	2400
GHCND:USW00093820	LEXINGTON BLUEGRASS AIRPORT KY US	20030609	250	128	298.7	38.04083	-84.6058	0	2400	0	2400
GHCND:USW00093820	LEXINGTON BLUEGRASS AIRPORT KY US	20030610	261	144	298.7	38.04083	-84.6058	0	2400	0	2400
GHCND:USW00093820	LEXINGTON BLUEGRASS AIRPORT KY US	20030611	239	183	298.7	38.04083	-84.6058	0	2400	0	2400
GHCND:USW00093820	LEXINGTON BLUEGRASS AIRPORT KY US	20030612	261	194	298.7	38.04083	-84.6058	0	2400	0	2400
GHCND:USW00093820	LEXINGTON BLUEGRASS AIRPORT KY US	20030613	267	200	298.7	38.04083	-84.6058	0	2400	0	2400
GHCND:USW00093820	LEXINGTON BLUEGRASS AIRPORT KY US	20030614	272	200	298.7	38.04083	-84.6058	0	2400	0	2400
GHCND:USW00093820	LEXINGTON BLUEGRASS AIRPORT KY US	20030615	278	206	298.7	38.04083	-84.6058	0	2400	0	2400
GHCND:USW00093820	LEXINGTON BLUEGRASS AIRPORT KY US	20030616	261	200	298.7	38.04083	-84.6058	0	2400	0	2400
GHCND:USW00093820	LEXINGTON BLUEGRASS AIRPORT KY US	20030617	272	200	298.7	38.04083	-84.6058	0	2400	0	2400
GHCND:USW00093820	LEXINGTON BLUEGRASS AIRPORT KY US	20030618	278	178	298.7	38.04083	-84.6058	0	2400	0	2400
GHCND:USW00093820	LEXINGTON BLUEGRASS AIRPORT KY US	20030619	256	172	298.7	38.04083	-84.6058	0	2400	0	2400
GHCND:USW00093820	LEXINGTON BLUEGRASS AIRPORT KY US	20030620	217	111	298.7	38.04083	-84.6058	0	2400	0	2400
GHCND:USW00093820	LEXINGTON BLUEGRASS AIRPORT KY US	20030621	244	100	298.7	38.04083	-84.6058	0	2400	0	2400
GHCND:USW00093820	LEXINGTON BLUEGRASS AIRPORT KY US	20030622	272	128	298.7	38.04083	-84.6058	0	2400	0	2400
GHCND:USW00093820	LEXINGTON BLUEGRASS AIRPORT KY US	20030623	294	139	298.7	38.04083	-84.6058	0	2400	0	2400
GHCND:USW00093820	LEXINGTON BLUEGRASS AIRPORT KY US	20030624	306	139	298.7	38.04083	-84.6058	0	2400	0	2400
GHCND:USW00093820	LEXINGTON BLUEGRASS AIRPORT KY US	20030625	311	172	298.7	38.04083	-84.6058	0	2400	0	2400
GHCND:USW00093820	LEXINGTON BLUEGRASS AIRPORT KY US	20030626	311	189	298.7	38.04083	-84.6058	0	2400	0	2400
GHCND:USW00093820	LEXINGTON BLUEGRASS AIRPORT KY US	20030627	256	167	298.7	38.04083	-84.6058	0	2400	0	2400
GHCND:USW00093820	LEXINGTON BLUEGRASS AIRPORT KY US	20030628	272	139	298.7	38.04083	-84.6058	0	2400	0	2400
GHCND:USW00093820	LEXINGTON BLUEGRASS AIRPORT KY US	20030629	300	156	298.7	38.04083	-84.6058	0	2400	0	2400
GHCND:USW00093820	LEXINGTON BLUEGRASS AIRPORT KY US	20030630	311	178	298.7	38.04083	-84.6058	0	2400	0	2400
GHCND:USW00093820	LEXINGTON BLUEGRASS AIRPORT KY US	20030701	267	200	298.7	38.04083	-84.6058	0	2400	0	2400
GHCND:USW00093820	LEXINGTON BLUEGRASS AIRPORT KY US	20030702	294	183	298.7	38.04083	-84.6058	0	2400	0	2400
GHCND:USW00093820	LEXINGTON BLUEGRASS AIRPORT KY US	20030703	311	178	298.7	38.04083	-84.6058	0	2400	0	2400
GHCND:USW00093820	LEXINGTON BLUEGRASS AIRPORT KY US	20030704	333	211	298.7	38.04083	-84.6058	0	2400	0	2400
GHCND:USW00093820	LEXINGTON BLUEGRASS AIRPORT KY US	20030705	333	194	298.7	38.04083	-84.6058	0	2400	0	2400
GHCND:USW00093820	LEXINGTON BLUEGRASS AIRPORT KY US	20030706	311	222	298.7	38.04083	-84.6058	0	2400	0	2400
GHCND:USW00093820	LEXINGTON BLUEGRASS AIRPORT KY US	20030707	328	222	298.7	38.04083	-84.6058	0	2400	0	2400
GHCND:USW00093820	LEXINGTON BLUEGRASS AIRPORT KY US	20030708	339	233	298.7	38.04083	-84.6058	0	2400	0	2400
GHCND:USW00093820	LEXINGTON BLUEGRASS AIRPORT KY US	20030709	322	211	298.7	38.04083	-84.6058	0	2400	0	2400
GHCND:USW00093820	LEXINGTON BLUEGRASS AIRPORT KY US	20030710	306	200	298.7	38.04083	-84.6058	0	2400	0	2400
GHCND:USW00093820	LEXINGTON BLUEGRASS AIRPORT KY US	20030711	272	189	298.7	38.04083	-84.6058	0	2400	0	2400
GHCND:USW00093820	LEXINGTON BLUEGRASS AIRPORT KY US	20030712	289	167	298.7	38.04083	-84.6058	0	2400	0	2400
GHCND:USW00093820	LEXINGTON BLUEGRASS AIRPORT KY US	20030713	289	156	298.7	38.04083	-84.6058	0	2400	0	2400
GHCND:USW00093820	LEXINGTON BLUEGRASS AIRPORT KY US	20030714	300	167	298.7	38.04083	-84.6058	0	2400	0	2400
GHCND:USW00093820	LEXINGTON BLUEGRASS AIRPORT KY US	20030715	283	200	298.7	38.04083	-84.6058	0	2400	0	2400
GHCND:USW00093820	LEXINGTON BLUEGRASS AIRPORT KY US	20030716	300	211	298.7	38.04083	-84.6058	0	2400	0	2400
GHCND:USW00093820	LEXINGTON BLUEGRASS AIRPORT KY US	20030717	283	178	298.7	38.04083	-84.6058	0	2400	0	2400
GHCND:USW00093820	LEXINGTON BLUEGRASS AIRPORT KY US	20030718	283	194	298.7	38.04083	-84.6058	0	2400	0	2400
GHCND:USW00093820	LEXINGTON BLUEGRASS AIRPORT KY US	20030719	272	178	298.7	38.04083	-84.6058	0	2400	0	2400
GHCND:USW00093820	LEXINGTON BLUEGRASS AIRPORT KY US	20030720	300	156	298.7	38.04083	-84.6058	0	2400	0	2400
GHCND:USW00093820	LEXINGTON BLUEGRASS AIRPORT KY US	20030721	244	189	298.7	38.04083	-84.6058	0	2400	0	2400
GHCND:USW00093820	LEXINGTON BLUEGRASS AIRPORT KY US	20030722	272	178	298.7	38.04083	-84.6058	0	2400	0	2400
GHCND:USW00093820	LEXINGTON BLUEGRASS AIRPORT KY US	20030723	239	161	298.7	38.04083	-84.6058	0	2400	0	2400
GHCND:USW00093820	LEXINGTON BLUEGRASS AIRPORT KY US	20030724	267	139	298.7	38.04083	-84.6058	0	2400	0	2400
GHCND:USW00093820	LEXINGTON BLUEGRASS AIRPORT KY US	20030725	289	161	298.7	38.04083	-84.6058	0	2400	0	2400
GHCND:USW00093820	LEXINGTON BLUEGRASS AIRPORT KY US	20030726	306	178	298.7	38.04083	-84.6058	0	2400	0	2400
GHCND:USW00093820	LEXINGTON BLUEGRASS AIRPORT KY US	20030727	306	206	298.7	38.04083	-84.6058	0	2400	0	2400
GHCND:USW00093820	LEXINGTON BLUEGRASS AIRPORT KY US	20030728	256	206	298.7	38.04083	-84.6058	0	2400	0	2400
GHCND:USW00093820	LEXINGTON BLUEGRASS AIRPORT KY US	20030729	278	194	298.7	38.04083	-84.6058	0	2400	0	2400
GHCND:USW00093820	LEXINGTON BLUEGRASS AIRPORT KY US	20030730	294	167	298.7	38.04083	-84.6058	0	2400	0	2400
GHCND:USW00093820	LEXINGTON BLUEGRASS AIRPORT KY US	20030731	261	200	298.7	38.04083	-84.6058	0	2400	0	2400
GHCND:USW00093820	LEXINGTON BLUEGRASS AIRPORT KY US	20030801	300	189	298.7	38.04083	-84.6058	0	2400	0	2400
GHCND:USW00093820	LEXINGTON BLUEGRASS AIRPORT KY US	20030802	289	200	298.7	38.04083	-84.6058	0	2400	0	2400
GHCND:USW00093820	LEXINGTON BLUEGRASS AIRPORT KY US	20030803	278	189	298.7	38.04083	-84.6058	0	2400	0	2400
GHCND:USW00093820	LEXINGTON BLUEGRASS AIRPORT KY US	20030804	278	189	298.7	38.04083	-84.6058	0	2400	0	2400
GHCND:USW00093820	LEXINGTON BLUEGRASS AIRPORT KY US	20030805	272	161	298.7	38.04083	-84.6058	0	2400	0	2400
GHCND:USW00093820	LEXINGTON BLUEGRASS AIRPORT KY US	20030806	272	178	298.7	38.04083	-84.6058	0	2400	0	2400
GHCND:USW00093820	LEXINGTON BLUEGRASS AIRPORT KY US	20030807	278	183	298.7	38.04083	-84.6058	0	2400	0	2400
GHCND:USW00093820	LEXINGTON BLUEGRASS AIRPORT KY US	20030808	278	161	298.7	38.04083	-84.6058	0	2400	0	2400
GHCND:USW00093820	LEXINGTON BLUEGRASS AIRPORT KY US	20030809	283	172	298.7	38.04083	-84.6058	0	2400	0	2400
GHCND:USW00093820	LEXINGTON BLUEGRASS AIRPORT KY US	20030810	278	161	298.7	38.04083	-84.6058	0	2400	0	2400
GHCND:USW00093820	LEXINGTON BLUEGRASS AIRPORT KY US	20030811	278	178	298.7	38.04083	-84.6058	0	2400	0	2400
GHCND:USW00093820	LEXINGTON BLUEGRASS AIRPORT KY US	20030812	283	161	298.7	38.04083	-84.6058	0	2400	0	2400
GHCND:USW00093820	LEXINGTON BLUEGRASS AIRPORT KY US	20030813	294	206	298.7	38.04083	-84.6058	0	2400	0	2400
GHCND:USW00093820	LEXINGTON BLUEGRASS AIRPORT KY US	20030814	311	211	298.7	38.04083	-84.6058	0	2400	0	2400
GHCND:USW00093820	LEXINGTON BLUEGRASS AIRPORT KY US	20030815	317	217	298.7	38.04083	-84.6058	0	2400	0	2400
GHCND:USW00093820	LEXINGTON BLUEGRASS AIRPORT KY US	20030816	306	211	298.7	38.04083	-84.6058	0	2400	0	2400
GHCND:USW00093820	LEXINGTON BLUEGRASS AIRPORT KY US	20030817	300	211	298.7	38.04083	-84.6058	0	2400	0	2400
GHCND:USW00093820	LEXINGTON BLUEGRASS AIRPORT KY US	20030818	283	167	298.7	38.04083	-84.6058	0	2400	0	2400
GHCND:USW00093820	LEXINGTON BLUEGRASS AIRPORT KY US	20030819	289	172	298.7	38.04083	-84.6058	0	2400	0	2400
GHCND:USW00093820	LEXINGTON BLUEGRASS AIRPORT KY US	20030820	311	183	298.7	38.04083	-84.6058	0	2400	0	2400
GHCND:USW00093820	LEXINGTON BLUEGRASS AIRPORT KY US	20030821	322	233	298.7	38.04083	-84.6058	0	2400	0	2400
GHCND:USW00093820	LEXINGTON BLUEGRASS AIRPORT KY US	20030822	311	206	298.7	38.04083	-84.6058	0	2400	0	2400
GHCND:USW00093820	LEXINGTON BLUEGRASS AIRPORT KY US	20030823	283	194	298.7	38.04083	-84.6058	0	2400	0	2400
GHCND:USW00093820	LEXINGTON BLUEGRASS AIRPORT KY US	20030824	289	161	298.7	38.04083	-84.6058	0	2400	0	2400
GHCND:USW00093820	LEXINGTON BLUEGRASS AIRPORT KY US	20030825	306	172	298.7	38.04083	-84.6058	0	2400	0	2400
GHCND:USW00093820	LEXINGTON BLUEGRASS AIRPORT KY US	20030826	317	200	298.7	38.04083	-84.6058	0	2400	0	2400
GHCND:USW00093820	LEXINGTON BLUEGRASS AIRPORT KY US	20030827	328	211	298.7	38.04083	-84.6058	0	2400	0	2400
GHCND:USW00093820	LEXINGTON BLUEGRASS AIRPORT KY US	20030828	317	206	298.7	38.04083	-84.6058	0	2400	0	2400
GHCND:USW00093820	LEXINGTON BLUEGRASS AIRPORT KY US	20030829	311	217	298.7	38.04083	-84.6058	0	2400	0	2400
GHCND:USW00093820	LEXINGTON BLUEGRASS AIRPORT KY US	20030830	261	217	298.7	38.04083	-84.6058	0	2400	0	2400
GHCND:USW00093820	LEXINGTON BLUEGRASS AIRPORT KY US	20030831	294	206	298.7	38.04083	-84.6058	0	2400	0	2400
GHCND:USW00093820	LEXINGTON BLUEGRASS AIRPORT KY US	20030901	300	206	298.7	38.04083	-84.6058	0	2400	0	2400
GHCND:USW00093820	LEXINGTON BLUEGRASS AIRPORT KY US	20030902	228	206	298.7	38.04083	-84.6058	0	2400	0	2400
GHCND:USW00093820	LEXINGTON BLUEGRASS AIRPORT KY US	20030903	244	206	298.7	38.04083	-84.6058	0	2400	0	2400
GHCND:USW00093820	LEXINGTON BLUEGRASS AIRPORT KY US	20030904	256	156	298.7	38.04083	-84.6058	0	2400	0	2400
GHCND:USW00093820	LEXINGTON BLUEGRASS AIRPORT KY US	20030905	233	128	298.7	38.04083	-84.6058	0	2400	0	2400
GHCND:USW00093820	LEXINGTON BLUEGRASS AIRPORT KY US	20030906	233	117	298.7	38.04083	-84.6058	0	2400	0	2400
GHCND:USW00093820	LEXINGTON BLUEGRASS AIRPORT KY US	20030907	228	122	298.7	38.04083	-84.6058	0	2400	0	2400
GHCND:USW00093820	LEXINGTON BLUEGRASS AIRPORT KY US	20030908	244	156	298.7	38.04083	-84.6058	0	2400	0	2400
GHCND:USW00093820	LEXINGTON BLUEGRASS AIRPORT KY US	20030909	278	133	298.7	38.04083	-84.6058	0	2400	0	2400
GHCND:USW00093820	LEXINGTON BLUEGRASS AIRPORT KY US	20030910	278	150	298.7	38.04083	-84.6058	0	2400	0	2400
GHCND:USW00093820	LEXINGTON BLUEGRASS AIRPORT KY US	20030911	267	167	298.7	38.04083	-84.6058	0	2400	0	2400
GHCND:USW00093820	LEXINGTON BLUEGRASS AIRPORT KY US	20030912	272	144	298.7	38.04083	-84.6058	0	2400	0	2400
GHCND:USW00093820	LEXINGTON BLUEGRASS AIRPORT KY US	20030913	278	156	298.7	38.04083	-84.6058	0	2400	0	2400
GHCND:USW00093820	LEXINGTON BLUEGRASS AIRPORT KY US	20030914	233	172	298.7	38.04083	-84.6058	0	2400	0	2400
GHCND:USW00093820	LEXINGTON BLUEGRASS AIRPORT KY US	20030915	239	128	298.7	38.04083	-84.6058	0	2400	0	2400
GHCND:USW00093820	LEXINGTON BLUEGRASS AIRPORT KY US	20030916	256	94	298.7	38.04083	-84.6058	0	2400	0	2400
GHCND:USW00093820	LEXINGTON BLUEGRASS AIRPORT KY US	20030917	267	100	298.7	38.04083	-84.6058	0	2400	0	2400
GHCND:USW00093820	LEXINGTON BLUEGRASS AIRPORT KY US	20030918	267	117	298.7	38.04083	-84.6058	0	2400	0	2400
GHCND:USW00093820	LEXINGTON BLUEGRASS AIRPORT KY US	20030919	244	128	298.7	38.04083	-84.6058	0	2400	0	2400
GHCND:USW00093820	LEXINGTON BLUEGRASS AIRPORT KY US	20030920	239	67	298.7	38.04083	-84.6058	0	2400	0	2400
GHCND:USW00093820	LEXINGTON BLUEGRASS AIRPORT KY US	20030921	267	128	298.7	38.04083	-84.6058	0	2400	0	2400
GHCND:USW00093820	LEXINGTON BLUEGRASS AIRPORT KY US	20030922	217	156	298.7	38.04083	-84.6058	0	2400	0	2400
GHCND:USW00093820	LEXINGTON BLUEGRASS AIRPORT KY US	20030923	200	106	298.7	38.04083	-84.6058	0	2400	0	2400
GHCND:USW00093820	LEXINGTON BLUEGRASS AIRPORT KY US	20030924	261	94	298.7	38.04083	-84.6058	0	2400	0	2400
GHCND:USW00093820	LEXINGTON BLUEGRASS AIRPORT KY US	20030925	189	117	298.7	38.04083	-84.6058	0	2400	0	2400
GHCND:USW00093820	LEXINGTON BLUEGRASS AIRPORT KY US	20030926	261	94	298.7	38.04083	-84.6058	0	2400	0	2400
GHCND:USW00093820	LEXINGTON BLUEGRASS AIRPORT KY US	20030927	222	117	298.7	38.04083	-84.6058	0	2400	0	2400

GHCND:USW00093820	LEXINGTON BLUEGRASS AIRPORT KY US	20030928	150	78	298.7	38.04083	-84.6058	0	2400	0	2400
GHCND:USW00093820	LEXINGTON BLUEGRASS AIRPORT KY US	20030929	150	56	298.7	38.04083	-84.6058	0	2400	0	2400
GHCND:USW00093820	LEXINGTON BLUEGRASS AIRPORT KY US	20030930	178	44	298.7	38.04083	-84.6058	0	2400	0	2400
GHCND:USW00093820	LEXINGTON BLUEGRASS AIRPORT KY US	20031001	144	50	298.7	38.04083	-84.6058	0	2400	0	2400
GHCND:USW00093820	LEXINGTON BLUEGRASS AIRPORT KY US	20031002	117	28	298.7	38.04083	-84.6058	0	2400	0	2400
GHCND:USW00093820	LEXINGTON BLUEGRASS AIRPORT KY US	20031003	172	11	298.7	38.04083	-84.6058	0	2400	0	2400
GHCND:USW00093820	LEXINGTON BLUEGRASS AIRPORT KY US	20031004	172	67	298.7	38.04083	-84.6058	0	2400	0	2400
GHCND:USW00093820	LEXINGTON BLUEGRASS AIRPORT KY US	20031005	222	56	298.7	38.04083	-84.6058	0	2400	0	2400
GHCND:USW00093820	LEXINGTON BLUEGRASS AIRPORT KY US	20031006	228	83	298.7	38.04083	-84.6058	0	2400	0	2400
GHCND:USW00093820	LEXINGTON BLUEGRASS AIRPORT KY US	20031007	239	100	298.7	38.04083	-84.6058	0	2400	0	2400
GHCND:USW00093820	LEXINGTON BLUEGRASS AIRPORT KY US	20031008	250	100	298.7	38.04083	-84.6058	0	2400	0	2400
GHCND:USW00093820	LEXINGTON BLUEGRASS AIRPORT KY US	20031009	250	106	298.7	38.04083	-84.6058	0	2400	0	2400
GHCND:USW00093820	LEXINGTON BLUEGRASS AIRPORT KY US	20031010	206	156	298.7	38.04083	-84.6058	0	2400	0	2400
GHCND:USW00093820	LEXINGTON BLUEGRASS AIRPORT KY US	20031011	256	161	298.7	38.04083	-84.6058	0	2400	0	2400
GHCND:USW00093820	LEXINGTON BLUEGRASS AIRPORT KY US	20031012	217	117	298.7	38.04083	-84.6058	0	2400	0	2400
GHCND:USW00093820	LEXINGTON BLUEGRASS AIRPORT KY US	20031013	222	83	298.7	38.04083	-84.6058	0	2400	0	2400
GHCND:USW00093820	LEXINGTON BLUEGRASS AIRPORT KY US	20031014	178	100	298.7	38.04083	-84.6058	0	2400	0	2400
GHCND:USW00093820	LEXINGTON BLUEGRASS AIRPORT KY US	20031015	172	61	298.7	38.04083	-84.6058	0	2400	0	2400
GHCND:USW00093820	LEXINGTON BLUEGRASS AIRPORT KY US	20031016	211	67	298.7	38.04083	-84.6058	0	2400	0	2400
GHCND:USW00093820	LEXINGTON BLUEGRASS AIRPORT KY US	20031017	139	67	298.7	38.04083	-84.6058	0	2400	0	2400
GHCND:USW00093820	LEXINGTON BLUEGRASS AIRPORT KY US	20031018	150	6	298.7	38.04083	-84.6058	0	2400	0	2400
GHCND:USW00093820	LEXINGTON BLUEGRASS AIRPORT KY US	20031019	222	72	298.7	38.04083	-84.6058	0	2400	0	2400
GHCND:USW00093820	LEXINGTON BLUEGRASS AIRPORT KY US	20031020	244	94	298.7	38.04083	-84.6058	0	2400	0	2400
GHCND:USW00093820	LEXINGTON BLUEGRASS AIRPORT KY US	20031021	228	128	298.7	38.04083	-84.6058	0	2400	0	2400
GHCND:USW00093820	LEXINGTON BLUEGRASS AIRPORT KY US	20031022	144	39	298.7	38.04083	-84.6058	0	2400	0	2400
GHCND:USW00093820	LEXINGTON BLUEGRASS AIRPORT KY US	20031023	150	39	298.7	38.04083	-84.6058	0	2400	0	2400
GHCND:USW00093820	LEXINGTON BLUEGRASS AIRPORT KY US	20031024	167	22	298.7	38.04083	-84.6058	0	2400	0	2400
GHCND:USW00093820	LEXINGTON BLUEGRASS AIRPORT KY US	20031025	244	117	298.7	38.04083	-84.6058	0	2400	0	2400
GHCND:USW00093820	LEXINGTON BLUEGRASS AIRPORT KY US	20031026	156	78	298.7	38.04083	-84.6058	0	2400	0	2400
GHCND:USW00093820	LEXINGTON BLUEGRASS AIRPORT KY US	20031027	122	44	298.7	38.04083	-84.6058	0	2400	0	2400
GHCND:USW00093820	LEXINGTON BLUEGRASS AIRPORT KY US	20031028	122	39	298.7	38.04083	-84.6058	0	2400	0	2400
GHCND:USW00093820	LEXINGTON BLUEGRASS AIRPORT KY US	20031029	139	56	298.7	38.04083	-84.6058	0	2400	0	2400
GHCND:USW00093820	LEXINGTON BLUEGRASS AIRPORT KY US	20031030	244	89	298.7	38.04083	-84.6058	0	2400	0	2400
GHCND:USW00093820	LEXINGTON BLUEGRASS AIRPORT KY US	20031031	239	144	298.7	38.04083	-84.6058	0	2400	0	2400
GHCND:USW00093820	LEXINGTON BLUEGRASS AIRPORT KY US	20031101	217	133	298.7	38.04083	-84.6058	0	2400	0	2400
GHCND:USW00093820	LEXINGTON BLUEGRASS AIRPORT KY US	20031102	244	133	298.7	38.04083	-84.6058	0	2400	0	2400
GHCND:USW00093820	LEXINGTON BLUEGRASS AIRPORT KY US	20031103	250	122	298.7	38.04083	-84.6058	0	2400	0	2400
GHCND:USW00093820	LEXINGTON BLUEGRASS AIRPORT KY US	20031104	250	122	298.7	38.04083	-84.6058	0	2400	0	2400
GHCND:USW00093820	LEXINGTON BLUEGRASS AIRPORT KY US	20031105	206	122	298.7	38.04083	-84.6058	0	2400	0	2400
GHCND:USW00093820	LEXINGTON BLUEGRASS AIRPORT KY US	20031106	122	67	298.7	38.04083	-84.6058	0	2400	0	2400
GHCND:USW00093820	LEXINGTON BLUEGRASS AIRPORT KY US	20031107	94	22	298.7	38.04083	-84.6058	0	2400	0	2400
GHCND:USW00093820	LEXINGTON BLUEGRASS AIRPORT KY US	20031108	78	-17	298.7	38.04083	-84.6058	0	2400	0	2400
GHCND:USW00093820	LEXINGTON BLUEGRASS AIRPORT KY US	20031109	89	-28	298.7	38.04083	-84.6058	0	2400	0	2400
GHCND:USW00093820	LEXINGTON BLUEGRASS AIRPORT KY US	20031110	167	22	298.7	38.04083	-84.6058	0	2400	0	2400
GHCND:USW00093820	LEXINGTON BLUEGRASS AIRPORT KY US	20031111	183	111	298.7	38.04083	-84.6058	0	2400	0	2400
GHCND:USW00093820	LEXINGTON BLUEGRASS AIRPORT KY US	20031112	189	78	298.7	38.04083	-84.6058	0	2400	0	2400
GHCND:USW00093820	LEXINGTON BLUEGRASS AIRPORT KY US	20031113	78	-6	298.7	38.04083	-84.6058	0	2400	0	2400
GHCND:USW00093820	LEXINGTON BLUEGRASS AIRPORT KY US	20031114	67	-33	298.7	38.04083	-84.6058	0	2400	0	2400
GHCND:USW00093820	LEXINGTON BLUEGRASS AIRPORT KY US	20031115	78	22	298.7	38.04083	-84.6058	0	2400	0	2400
GHCND:USW00093820	LEXINGTON BLUEGRASS AIRPORT KY US	20031116	122	78	298.7	38.04083	-84.6058	0	2400	0	2400
GHCND:USW00093820	LEXINGTON BLUEGRASS AIRPORT KY US	20031117	167	28	298.7	38.04083	-84.6058	0	2400	0	2400
GHCND:USW00093820	LEXINGTON BLUEGRASS AIRPORT KY US	20031118	200	139	298.7	38.04083	-84.6058	0	2400	0	2400
GHCND:USW00093820	LEXINGTON BLUEGRASS AIRPORT KY US	20031119	156	72	298.7	38.04083	-84.6058	0	2400	0	2400
GHCND:USW00093820	LEXINGTON BLUEGRASS AIRPORT KY US	20031120	161	22	298.7	38.04083	-84.6058	0	2400	0	2400
GHCND:USW00093820	LEXINGTON BLUEGRASS AIRPORT KY US	20031121	200	72	298.7	38.04083	-84.6058	0	2400	0	2400
GHCND:USW00093820	LEXINGTON BLUEGRASS AIRPORT KY US	20031122	206	83	298.7	38.04083	-84.6058	0	2400	0	2400
GHCND:USW00093820	LEXINGTON BLUEGRASS AIRPORT KY US	20031123	194	106	298.7	38.04083	-84.6058	0	2400	0	2400
GHCND:USW00093820	LEXINGTON BLUEGRASS AIRPORT KY US	20031124	172	-44	298.7	38.04083	-84.6058	0	2400	0	2400
GHCND:USW00093820	LEXINGTON BLUEGRASS AIRPORT KY US	20031125	50	-56	298.7	38.04083	-84.6058	0	2400	0	2400
GHCND:USW00093820	LEXINGTON BLUEGRASS AIRPORT KY US	20031126	111	0	298.7	38.04083	-84.6058	0	2400	0	2400
GHCND:USW00093820	LEXINGTON BLUEGRASS AIRPORT KY US	20031127	106	78	298.7	38.04083	-84.6058	0	2400	0	2400
GHCND:USW00093820	LEXINGTON BLUEGRASS AIRPORT KY US	20031128	94	-22	298.7	38.04083	-84.6058	0	2400	0	2400
GHCND:USW00093820	LEXINGTON BLUEGRASS AIRPORT KY US	20031129	22	-22	298.7	38.04083	-84.6058	0	2400	0	2400
GHCND:USW00093820	LEXINGTON BLUEGRASS AIRPORT KY US	20031130	128	11	298.7	38.04083	-84.6058	0	2400	0	2400
GHCND:USW00093820	LEXINGTON BLUEGRASS AIRPORT KY US	20031201	67	-6	298.7	38.04083	-84.6058	0	2400	0	2400
GHCND:USW00093820	LEXINGTON BLUEGRASS AIRPORT KY US	20031202	44	-39	298.7	38.04083	-84.6058	0	2400	0	2400
GHCND:USW00093820	LEXINGTON BLUEGRASS AIRPORT KY US	20031203	83	6	298.7	38.04083	-84.6058	0	2400	0	2400
GHCND:USW00093820	LEXINGTON BLUEGRASS AIRPORT KY US	20031204	61	6	298.7	38.04083	-84.6058	0	2400	0	2400
GHCND:USW00093820	LEXINGTON BLUEGRASS AIRPORT KY US	20031205	61	6	298.7	38.04083	-84.6058	0	2400	0	2400
GHCND:USW00093820	LEXINGTON BLUEGRASS AIRPORT KY US	20031206	50	0	298.7	38.04083	-84.6058	0	2400	0	2400
GHCND:USW00093820	LEXINGTON BLUEGRASS AIRPORT KY US	20031207	50	-17	298.7	38.04083	-84.6058	0	2400	0	2400
GHCND:USW00093820	LEXINGTON BLUEGRASS AIRPORT KY US	20031208	94	-28	298.7	38.04083	-84.6058	0	2400	0	2400
GHCND:USW00093820	LEXINGTON BLUEGRASS AIRPORT KY US	20031209	122	78	298.7	38.04083	-84.6058	0	2400	0	2400
GHCND:USW00093820	LEXINGTON BLUEGRASS AIRPORT KY US	20031210	106	6	298.7	38.04083	-84.6058	0	2400	0	2400
GHCND:USW00093820	LEXINGTON BLUEGRASS AIRPORT KY US	20031211	11	-33	298.7	38.04083	-84.6058	0	2400	0	2400
GHCND:USW00093820	LEXINGTON BLUEGRASS AIRPORT KY US	20031212	17	-67	298.7	38.04083	-84.6058	0	2400	0	2400
GHCND:USW00093820	LEXINGTON BLUEGRASS AIRPORT KY US	20031213	-17	-50	298.7	38.04083	-84.6058	0	2400	0	2400
GHCND:USW00093820	LEXINGTON BLUEGRASS AIRPORT KY US	20031214	6	-17	298.7	38.04083	-84.6058	0	2400	0	2400
GHCND:USW00093820	LEXINGTON BLUEGRASS AIRPORT KY US	20031215	50	-28	298.7	38.04083	-84.6058	0	2400	0	2400
GHCND:USW00093820	LEXINGTON BLUEGRASS AIRPORT KY US	20031216	122	-6	298.7	38.04083	-84.6058	0	2400	0	2400
GHCND:USW00093820	LEXINGTON BLUEGRASS AIRPORT KY US	20031217	-6	-44	298.7	38.04083	-84.6058	0	2400	0	2400
GHCND:USW00093820	LEXINGTON BLUEGRASS AIRPORT KY US	20031218	11	-28	298.7	38.04083	-84.6058	0	2400	0	2400
GHCND:USW00093820	LEXINGTON BLUEGRASS AIRPORT KY US	20031219	-11	-89	298.7	38.04083	-84.6058	0	2400	0	2400
GHCND:USW00093820	LEXINGTON BLUEGRASS AIRPORT KY US	20031220	-28	-100	298.7	38.04083	-84.6058	0	2400	0	2400
GHCND:USW00093820	LEXINGTON BLUEGRASS AIRPORT KY US	20031221	67	-72	298.7	38.04083	-84.6058	0	2400	0	2400
GHCND:USW00093820	LEXINGTON BLUEGRASS AIRPORT KY US	20031222	106	6	298.7	38.04083	-84.6058	0	2400	0	2400
GHCND:USW00093820	LEXINGTON BLUEGRASS AIRPORT KY US	20031223	106	6	298.7	38.04083	-84.6058	0	2400	0	2400
GHCND:USW00093820	LEXINGTON BLUEGRASS AIRPORT KY US	20031224	6	-22	298.7	38.04083	-84.6058	0	2400	0	2400
GHCND:USW00093820	LEXINGTON BLUEGRASS AIRPORT KY US	20031225	17	-44	298.7	38.04083	-84.6058	0	2400	0	2400
GHCND:USW00093820	LEXINGTON BLUEGRASS AIRPORT KY US	20031226	56	-67	298.7	38.04083	-84.6058	0	2400	0	2400
GHCND:USW00093820	LEXINGTON BLUEGRASS AIRPORT KY US	20031227	111	-33	298.7	38.04083	-84.6058	0	2400	0	2400
GHCND:USW00093820	LEXINGTON BLUEGRASS AIRPORT KY US	20031228	172	17	298.7	38.04083	-84.6058	0	2400	0	2400
GHCND:USW00093820	LEXINGTON BLUEGRASS AIRPORT KY US	20031229	150	17	298.7	38.04083	-84.6058	0	2400	0	2400
GHCND:USW00093820	LEXINGTON BLUEGRASS AIRPORT KY US	20031230	67	-33	298.7	38.04083	-84.6058	0	2400	0	2400
GHCND:USW00093820	LEXINGTON BLUEGRASS AIRPORT KY US	20031231	111	-22	298.7	38.04083	-84.6058	0	2400	0	2400
GHCND:USW00093820	LEXINGTON BLUEGRASS AIRPORT KY US	20040101	133	11	298.7	38.04083	-84.6058	0	2400	0	2400
GHCND:USW00093820	LEXINGTON BLUEGRASS AIRPORT KY US	20040102	161	72	298.7	38.04083	-84.6058	0	2400	0	2400
GHCND:USW00093820	LEXINGTON BLUEGRASS AIRPORT KY US	20040103	183	156	298.7	38.04083	-84.6058	0	2400	0	2400
GHCND:USW00093820	LEXINGTON BLUEGRASS AIRPORT KY US	20040104	200	94	298.7	38.04083	-84.6058	0	2400	0	2400
GHCND:USW00093820	LEXINGTON BLUEGRASS AIRPORT KY US	20040105	122	-11	298.7	38.04083	-84.6058	0	2400	0	2400
GHCND:USW00093820	LEXINGTON BLUEGRASS AIRPORT KY US	20040106	-11	-111	298.7	38.04083	-84.6058	0	2400	0	2400
GHCND:USW00093820	LEXINGTON BLUEGRASS AIRPORT KY US	20040107	-33	-117	298.7	38.04083	-84.6058	0	2400	0	2400
GHCND:USW00093820	LEXINGTON BLUEGRASS AIRPORT KY US	20040108	-6	-72	298.7	38.04083	-84.6058	0	2400	0	2400
GHCND:USW00093820	LEXINGTON BLUEGRASS AIRPORT KY US	20040109	-22	-72	298.7	38.04083	-84.6058	0	2400	0	2400
GHCND:USW00093820	LEXINGTON BLUEGRASS AIRPORT KY US	20040110	-72	-139	298.7	38.04083	-84.6058	0	2400	0	2400
GHCND:USW00093820	LEXINGTON BLUEGRASS AIRPORT KY US	20040111	39	-117	298.7	38.04083	-84.6058	0	2400	0	2400
GHCND:USW00093820	LEXINGTON BLUEGRASS AIRPORT KY US	20040112	78	-11	298.7	38.04083	-84.6058	0	2400	0	2400
GHCND:USW00093820	LEXINGTON BLUEGRASS AIRPORT KY US	20040113	67	-39	298.7	38.04083	-84.6058	0	2400	0	2400
GHCND:USW00093820	LEXINGTON BLUEGRASS AIRPORT KY US	20040114	83	-72	298.7	38.04083	-84.6058	0	2400	0	2400
GHCND:USW00093820	LEXINGTON BLUEGRASS AIRPORT KY US	20040115	22	-56	298.7	38.04083	-84.6058	0	2400	0	2400
GHCND:USW00093820	LEXINGTON BLUEGRASS AIRPORT KY US	20040116	33	-56	298.7	38.04083	-84.6058	0	2400	0	2400
GHCND:USW00093820	LEXINGTON BLUEGRASS AIRPORT KY US	20040117	72	-11	298.7	38.04083	-84.6058	0	2400	0	2400
GHCND:USW00093820	LEXINGTON BLUEGRASS AIRPORT KY US	20040118	67	-56	298.7	38.04083	-84.6058	0	2400	0	2400
GHCND:USW00093820	LEXINGTON BLUEGRASS AIRPORT KY US	20040119	-50	-83	298.7	38.04083	-84.6058	0	2400	0	2400
GHCND:USW00093820	LEXINGTON BLUEGRASS AIRPORT KY US	20040120	-22	-100	298.7	38.04083	-84.6058	0	2400	0	2400
GHCND:USW00093820	LEXINGTON BLUEGRASS AIRPORT KY US	20040121	22	-61	298.7	38.04083	-84.6058	0	2400	0	2400
GHCND:USW00093820	LEXINGTON BLUEGRASS AIRPORT KY US	20040122	33	-111	298.7	38.04083	-84.6058	0	2400	0	2400
GHCND:USW00093820	LEXINGTON BLUEGRASS AIRPORT KY US	20040123	33	-133	298.7	38.04083	-84.6058	0	2400	0	2400
GHCND:USW00093820	LEXINGTON BLUEGRASS AIRPORT KY US	20040124	44	-78	298.7	38.04083	-84.6058	0	2400	0	2400
GHCND:USW00093820	LEXINGTON BLUEGRASS AIRPORT KY US	20040125	6	-78	298.7	38.04083	-84.6058	0	2400	0	2400
GHCND:USW00093820	LEXINGTON BLUEGRASS AIRPORT KY US	20040126	150	6	298.7	38.04083	-84.6058	0	2400	0	2400
GHCND:USW00093820	LEXINGTON BLUEGRASS AIRPORT KY US	20040127	72	-78	298.7	38.04083	-84.6058	0	2400	0	2400
GHCND:USW00093820	LEXINGTON BLUEGRASS AIRPORT KY US	20040128	-28	-111	298.7	38.04083	-84.6058	0	2400	0	2400
GHCND:USW00093820	LEXINGTON BLUEGRASS AIRPORT KY US	20040129	61	-67	298.7	38.04083	-84.6058	0	2400	0	2400

GHCND:USW00093820	LEXINGTON BLUEGRASS AIRPORT KY US	20040130	-61	-172	298.7	38.04083	-84.6058	0	2400	0	2400
GHCND:USW00093820	LEXINGTON BLUEGRASS AIRPORT KY US	20040131	-72	-211	298.7	38.04083	-84.6058	0	2400	0	2400
GHCND:USW00093820	LEXINGTON BLUEGRASS AIRPORT KY US	20040201	39	-100	298.7	38.04083	-84.6058	0	2400	0	2400
GHCND:USW00093820	LEXINGTON BLUEGRASS AIRPORT KY US	20040202	56	-22	298.7	38.04083	-84.6058	0	2400	0	2400
GHCND:USW00093820	LEXINGTON BLUEGRASS AIRPORT KY US	20040203	56	-33	298.7	38.04083	-84.6058	0	2400	0	2400
GHCND:USW00093820	LEXINGTON BLUEGRASS AIRPORT KY US	20040204	22	-44	298.7	38.04083	-84.6058	0	2400	0	2400
GHCND:USW00093820	LEXINGTON BLUEGRASS AIRPORT KY US	20040205	111	-17	298.7	38.04083	-84.6058	0	2400	0	2400
GHCND:USW00093820	LEXINGTON BLUEGRASS AIRPORT KY US	20040206	106	-11	298.7	38.04083	-84.6058	0	2400	0	2400
GHCND:USW00093820	LEXINGTON BLUEGRASS AIRPORT KY US	20040207	-11	-50	298.7	38.04083	-84.6058	0	2400	0	2400
GHCND:USW00093820	LEXINGTON BLUEGRASS AIRPORT KY US	20040208	-6	-61	298.7	38.04083	-84.6058	0	2400	0	2400
GHCND:USW00093820	LEXINGTON BLUEGRASS AIRPORT KY US	20040209	22	-39	298.7	38.04083	-84.6058	0	2400	0	2400
GHCND:USW00093820	LEXINGTON BLUEGRASS AIRPORT KY US	20040210	72	-28	298.7	38.04083	-84.6058	0	2400	0	2400
GHCND:USW00093820	LEXINGTON BLUEGRASS AIRPORT KY US	20040211	67	-61	298.7	38.04083	-84.6058	0	2400	0	2400
GHCND:USW00093820	LEXINGTON BLUEGRASS AIRPORT KY US	20040212	78	-33	298.7	38.04083	-84.6058	0	2400	0	2400
GHCND:USW00093820	LEXINGTON BLUEGRASS AIRPORT KY US	20040213	11	-56	298.7	38.04083	-84.6058	0	2400	0	2400
GHCND:USW00093820	LEXINGTON BLUEGRASS AIRPORT KY US	20040214	78	-44	298.7	38.04083	-84.6058	0	2400	0	2400
GHCND:USW00093820	LEXINGTON BLUEGRASS AIRPORT KY US	20040215	17	-67	298.7	38.04083	-84.6058	0	2400	0	2400
GHCND:USW00093820	LEXINGTON BLUEGRASS AIRPORT KY US	20040216	33	-94	298.7	38.04083	-84.6058	0	2400	0	2400
GHCND:USW00093820	LEXINGTON BLUEGRASS AIRPORT KY US	20040217	78	-22	298.7	38.04083	-84.6058	0	2400	0	2400
GHCND:USW00093820	LEXINGTON BLUEGRASS AIRPORT KY US	20040218	89	-67	298.7	38.04083	-84.6058	0	2400	0	2400
GHCND:USW00093820	LEXINGTON BLUEGRASS AIRPORT KY US	20040219	161	-11	298.7	38.04083	-84.6058	0	2400	0	2400
GHCND:USW00093820	LEXINGTON BLUEGRASS AIRPORT KY US	20040220	133	50	298.7	38.04083	-84.6058	0	2400	0	2400
GHCND:USW00093820	LEXINGTON BLUEGRASS AIRPORT KY US	20040221	50	17	298.7	38.04083	-84.6058	0	2400	0	2400
GHCND:USW00093820	LEXINGTON BLUEGRASS AIRPORT KY US	20040222	83	-6	298.7	38.04083	-84.6058	0	2400	0	2400
GHCND:USW00093820	LEXINGTON BLUEGRASS AIRPORT KY US	20040223	128	-22	298.7	38.04083	-84.6058	0	2400	0	2400
GHCND:USW00093820	LEXINGTON BLUEGRASS AIRPORT KY US	20040224	100	-17	298.7	38.04083	-84.6058	0	2400	0	2400
GHCND:USW00093820	LEXINGTON BLUEGRASS AIRPORT KY US	20040225	67	-44	298.7	38.04083	-84.6058	0	2400	0	2400
GHCND:USW00093820	LEXINGTON BLUEGRASS AIRPORT KY US	20040226	83	0	298.7	38.04083	-84.6058	0	2400	0	2400
GHCND:USW00093820	LEXINGTON BLUEGRASS AIRPORT KY US	20040227	117	6	298.7	38.04083	-84.6058	0	2400	0	2400
GHCND:USW00093820	LEXINGTON BLUEGRASS AIRPORT KY US	20040228	161	-44	298.7	38.04083	-84.6058	0	2400	0	2400
GHCND:USW00093820	LEXINGTON BLUEGRASS AIRPORT KY US	20040229	183	33	298.7	38.04083	-84.6058	0	2400	0	2400
GHCND:USW00093820	LEXINGTON BLUEGRASS AIRPORT KY US	20040301	139	106	298.7	38.04083	-84.6058	0	2400	0	2400
GHCND:USW00093820	LEXINGTON BLUEGRASS AIRPORT KY US	20040302	156	72	298.7	38.04083	-84.6058	0	2400	0	2400
GHCND:USW00093820	LEXINGTON BLUEGRASS AIRPORT KY US	20040303	117	50	298.7	38.04083	-84.6058	0	2400	0	2400
GHCND:USW00093820	LEXINGTON BLUEGRASS AIRPORT KY US	20040304	211	106	298.7	38.04083	-84.6058	0	2400	0	2400
GHCND:USW00093820	LEXINGTON BLUEGRASS AIRPORT KY US	20040305	206	111	298.7	38.04083	-84.6058	0	2400	0	2400
GHCND:USW00093820	LEXINGTON BLUEGRASS AIRPORT KY US	20040306	117	44	298.7	38.04083	-84.6058	0	2400	0	2400
GHCND:USW00093820	LEXINGTON BLUEGRASS AIRPORT KY US	20040307	122	22	298.7	38.04083	-84.6058	0	2400	0	2400
GHCND:USW00093820	LEXINGTON BLUEGRASS AIRPORT KY US	20040308	61	11	298.7	38.04083	-84.6058	0	2400	0	2400
GHCND:USW00093820	LEXINGTON BLUEGRASS AIRPORT KY US	20040309	67	0	298.7	38.04083	-84.6058	0	2400	0	2400
GHCND:USW00093820	LEXINGTON BLUEGRASS AIRPORT KY US	20040310	89	-39	298.7	38.04083	-84.6058	0	2400	0	2400
GHCND:USW00093820	LEXINGTON BLUEGRASS AIRPORT KY US	20040311	122	0	298.7	38.04083	-84.6058	0	2400	0	2400
GHCND:USW00093820	LEXINGTON BLUEGRASS AIRPORT KY US	20040312	56	-56	298.7	38.04083	-84.6058	0	2400	0	2400
GHCND:USW00093820	LEXINGTON BLUEGRASS AIRPORT KY US	20040313	89	-56	298.7	38.04083	-84.6058	0	2400	0	2400
GHCND:USW00093820	LEXINGTON BLUEGRASS AIRPORT KY US	20040314	94	44	298.7	38.04083	-84.6058	0	2400	0	2400
GHCND:USW00093820	LEXINGTON BLUEGRASS AIRPORT KY US	20040315	128	0	298.7	38.04083	-84.6058	0	2400	0	2400
GHCND:USW00093820	LEXINGTON BLUEGRASS AIRPORT KY US	20040316	56	0	298.7	38.04083	-84.6058	0	2400	0	2400
GHCND:USW00093820	LEXINGTON BLUEGRASS AIRPORT KY US	20040317	83	-6	298.7	38.04083	-84.6058	0	2400	0	2400
GHCND:USW00093820	LEXINGTON BLUEGRASS AIRPORT KY US	20040318	172	28	298.7	38.04083	-84.6058	0	2400	0	2400
GHCND:USW00093820	LEXINGTON BLUEGRASS AIRPORT KY US	20040319	128	11	298.7	38.04083	-84.6058	0	2400	0	2400
GHCND:USW00093820	LEXINGTON BLUEGRASS AIRPORT KY US	20040320	222	56	298.7	38.04083	-84.6058	0	2400	0	2400
GHCND:USW00093820	LEXINGTON BLUEGRASS AIRPORT KY US	20040321	94	-28	298.7	38.04083	-84.6058	0	2400	0	2400
GHCND:USW00093820	LEXINGTON BLUEGRASS AIRPORT KY US	20040322	33	-56	298.7	38.04083	-84.6058	0	2400	0	2400
GHCND:USW00093820	LEXINGTON BLUEGRASS AIRPORT KY US	20040323	133	-50	298.7	38.04083	-84.6058	0	2400	0	2400
GHCND:USW00093820	LEXINGTON BLUEGRASS AIRPORT KY US	20040324	206	78	298.7	38.04083	-84.6058	0	2400	0	2400
GHCND:USW00093820	LEXINGTON BLUEGRASS AIRPORT KY US	20040325	233	117	298.7	38.04083	-84.6058	0	2400	0	2400
GHCND:USW00093820	LEXINGTON BLUEGRASS AIRPORT KY US	20040326	244	133	298.7	38.04083	-84.6058	0	2400	0	2400
GHCND:USW00093820	LEXINGTON BLUEGRASS AIRPORT KY US	20040327	211	139	298.7	38.04083	-84.6058	0	2400	0	2400
GHCND:USW00093820	LEXINGTON BLUEGRASS AIRPORT KY US	20040328	261	133	298.7	38.04083	-84.6058	0	2400	0	2400
GHCND:USW00093820	LEXINGTON BLUEGRASS AIRPORT KY US	20040329	178	89	298.7	38.04083	-84.6058	0	2400	0	2400
GHCND:USW00093820	LEXINGTON BLUEGRASS AIRPORT KY US	20040330	156	67	298.7	38.04083	-84.6058	0	2400	0	2400
GHCND:USW00093820	LEXINGTON BLUEGRASS AIRPORT KY US	20040331	94	44	298.7	38.04083	-84.6058	0	2400	0	2400
GHCND:USW00093820	LEXINGTON BLUEGRASS AIRPORT KY US	20040401	111	39	298.7	38.04083	-84.6058	0	2400	0	2400
GHCND:USW00093820	LEXINGTON BLUEGRASS AIRPORT KY US	20040402	106	22	298.7	38.04083	-84.6058	0	2400	0	2400
GHCND:USW00093820	LEXINGTON BLUEGRASS AIRPORT KY US	20040403	161	33	298.7	38.04083	-84.6058	0	2400	0	2400
GHCND:USW00093820	LEXINGTON BLUEGRASS AIRPORT KY US	20040404	100	11	298.7	38.04083	-84.6058	0	2400	0	2400
GHCND:USW00093820	LEXINGTON BLUEGRASS AIRPORT KY US	20040405	111	-22	298.7	38.04083	-84.6058	0	2400	0	2400
GHCND:USW00093820	LEXINGTON BLUEGRASS AIRPORT KY US	20040406	178	6	298.7	38.04083	-84.6058	0	2400	0	2400
GHCND:USW00093820	LEXINGTON BLUEGRASS AIRPORT KY US	20040407	233	94	298.7	38.04083	-84.6058	0	2400	0	2400
GHCND:USW00093820	LEXINGTON BLUEGRASS AIRPORT KY US	20040408	233	89	298.7	38.04083	-84.6058	0	2400	0	2400
GHCND:USW00093820	LEXINGTON BLUEGRASS AIRPORT KY US	20040409	167	28	298.7	38.04083	-84.6058	0	2400	0	2400
GHCND:USW00093820	LEXINGTON BLUEGRASS AIRPORT KY US	20040410	167	78	298.7	38.04083	-84.6058	0	2400	0	2400
GHCND:USW00093820	LEXINGTON BLUEGRASS AIRPORT KY US	20040411	156	89	298.7	38.04083	-84.6058	0	2400	0	2400
GHCND:USW00093820	LEXINGTON BLUEGRASS AIRPORT KY US	20040412	106	50	298.7	38.04083	-84.6058	0	2400	0	2400
GHCND:USW00093820	LEXINGTON BLUEGRASS AIRPORT KY US	20040413	50	6	298.7	38.04083	-84.6058	0	2400	0	2400
GHCND:USW00093820	LEXINGTON BLUEGRASS AIRPORT KY US	20040414	144	11	298.7	38.04083	-84.6058	0	2400	0	2400
GHCND:USW00093820	LEXINGTON BLUEGRASS AIRPORT KY US	20040415	200	28	298.7	38.04083	-84.6058	0	2400	0	2400
GHCND:USW00093820	LEXINGTON BLUEGRASS AIRPORT KY US	20040416	239	94	298.7	38.04083	-84.6058	0	2400	0	2400
GHCND:USW00093820	LEXINGTON BLUEGRASS AIRPORT KY US	20040417	256	117	298.7	38.04083	-84.6058	0	2400	0	2400
GHCND:USW00093820	LEXINGTON BLUEGRASS AIRPORT KY US	20040418	272	133	298.7	38.04083	-84.6058	0	2400	0	2400
GHCND:USW00093820	LEXINGTON BLUEGRASS AIRPORT KY US	20040419	228	156	298.7	38.04083	-84.6058	0	2400	0	2400
GHCND:USW00093820	LEXINGTON BLUEGRASS AIRPORT KY US	20040420	233	139	298.7	38.04083	-84.6058	0	2400	0	2400
GHCND:USW00093820	LEXINGTON BLUEGRASS AIRPORT KY US	20040421	194	122	298.7	38.04083	-84.6058	0	2400	0	2400
GHCND:USW00093820	LEXINGTON BLUEGRASS AIRPORT KY US	20040422	200	122	298.7	38.04083	-84.6058	0	2400	0	2400
GHCND:USW00093820	LEXINGTON BLUEGRASS AIRPORT KY US	20040423	189	128	298.7	38.04083	-84.6058	0	2400	0	2400
GHCND:USW00093820	LEXINGTON BLUEGRASS AIRPORT KY US	20040424	206	100	298.7	38.04083	-84.6058	0	2400	0	2400
GHCND:USW00093820	LEXINGTON BLUEGRASS AIRPORT KY US	20040425	239	144	298.7	38.04083	-84.6058	0	2400	0	2400
GHCND:USW00093820	LEXINGTON BLUEGRASS AIRPORT KY US	20040426	178	89	298.7	38.04083	-84.6058	0	2400	0	2400
GHCND:USW00093820	LEXINGTON BLUEGRASS AIRPORT KY US	20040427	139	44	298.7	38.04083	-84.6058	0	2400	0	2400
GHCND:USW00093820	LEXINGTON BLUEGRASS AIRPORT KY US	20040428	217	17	298.7	38.04083	-84.6058	0	2400	0	2400
GHCND:USW00093820	LEXINGTON BLUEGRASS AIRPORT KY US	20040429	239	106	298.7	38.04083	-84.6058	0	2400	0	2400
GHCND:USW00093820	LEXINGTON BLUEGRASS AIRPORT KY US	20040430	217	139	298.7	38.04083	-84.6058	0	2400	0	2400
GHCND:USW00093820	LEXINGTON BLUEGRASS AIRPORT KY US	20040501	250	139	298.7	38.04083	-84.6058	0	2400	0	2400
GHCND:USW00093820	LEXINGTON BLUEGRASS AIRPORT KY US	20040502	167	44	298.7	38.04083	-84.6058	0	2400	0	2400
GHCND:USW00093820	LEXINGTON BLUEGRASS AIRPORT KY US	20040503	139	17	298.7	38.04083	-84.6058	0	2400	0	2400
GHCND:USW00093820	LEXINGTON BLUEGRASS AIRPORT KY US	20040504	172	17	298.7	38.04083	-84.6058	0	2400	0	2400
GHCND:USW00093820	LEXINGTON BLUEGRASS AIRPORT KY US	20040505	244	106	298.7	38.04083	-84.6058	0	2400	0	2400
GHCND:USW00093820	LEXINGTON BLUEGRASS AIRPORT KY US	20040506	267	144	298.7	38.04083	-84.6058	0	2400	0	2400
GHCND:USW00093820	LEXINGTON BLUEGRASS AIRPORT KY US	20040507	278	144	298.7	38.04083	-84.6058	0	2400	0	2400
GHCND:USW00093820	LEXINGTON BLUEGRASS AIRPORT KY US	20040508	283	128	298.7	38.04083	-84.6058	0	2400	0	2400
GHCND:USW00093820	LEXINGTON BLUEGRASS AIRPORT KY US	20040509	294	167	298.7	38.04083	-84.6058	0	2400	0	2400
GHCND:USW00093820	LEXINGTON BLUEGRASS AIRPORT KY US	20040510	289	161	298.7	38.04083	-84.6058	0	2400	0	2400
GHCND:USW00093820	LEXINGTON BLUEGRASS AIRPORT KY US	20040511	267	161	298.7	38.04083	-84.6058	0	2400	0	2400
GHCND:USW00093820	LEXINGTON BLUEGRASS AIRPORT KY US	20040512	283	172	298.7	38.04083	-84.6058	0	2400	0	2400
GHCND:USW00093820	LEXINGTON BLUEGRASS AIRPORT KY US	20040513	272	194	298.7	38.04083	-84.6058	0	2400	0	2400
GHCND:USW00093820	LEXINGTON BLUEGRASS AIRPORT KY US	20040514	272	183	298.7	38.04083	-84.6058	0	2400	0	2400
GHCND:USW00093820	LEXINGTON BLUEGRASS AIRPORT KY US	20040515	189	139	298.7	38.04083	-84.6058	0	2400	0	2400
GHCND:USW00093820	LEXINGTON BLUEGRASS AIRPORT KY US	20040516	233	150	298.7	38.04083	-84.6058	0	2400	0	2400
GHCND:USW00093820	LEXINGTON BLUEGRASS AIRPORT KY US	20040517	283	167	298.7	38.04083	-84.6058	0	2400	0	2400
GHCND:USW00093820	LEXINGTON BLUEGRASS AIRPORT KY US	20040518	278	183	298.7	38.04083	-84.6058	0	2400	0	2400
GHCND:USW00093820	LEXINGTON BLUEGRASS AIRPORT KY US	20040519	261	183	298.7	38.04083	-84.6058	0	2400	0	2400
GHCND:USW00093820	LEXINGTON BLUEGRASS AIRPORT KY US	20040520	283	194	298.7	38.04083	-84.6058	0	2400	0	2400
GHCND:USW00093820	LEXINGTON BLUEGRASS AIRPORT KY US	20040521	289	200	298.7	38.04083	-84.6058	0	2400	0	2400
GHCND:USW00093820	LEXINGTON BLUEGRASS AIRPORT KY US	20040522	283	194	298.7	38.04083	-84.6058	0	2400	0	2400
GHCND:USW00093820	LEXINGTON BLUEGRASS AIRPORT KY US	20040523	289	194	298.7	38.04083	-84.6058	0	2400	0	2400
GHCND:USW00093820	LEXINGTON BLUEGRASS AIRPORT KY US	20040524	283	200	298.7	38.04083	-84.6058	0	2400	0	2400
GHCND:USW00093820	LEXINGTON BLUEGRASS AIRPORT KY US	20040525	283	178	298.7	38.04083	-84.6058	0	2400	0	2400
GHCND:USW00093820	LEXINGTON BLUEGRASS AIRPORT KY US	20040526	233	178	298.7	38.04083	-84.6058	0	2400	0	2400
GHCND:USW00093820	LEXINGTON BLUEGRASS AIRPORT KY US	20040527	278	167	298.7	38.04083	-84.6058	0	2400	0	2400
GHCND:USW00093820	LEXINGTON BLUEGRASS AIRPORT KY US	20040528	256	161	298.7	38.04083	-84.6058	0	2400	0	2400
GHCND:USW00093820	LEXINGTON BLUEGRASS AIRPORT KY US	20040529	256	183	298.7	38.04083	-84.6058	0	2400	0	2400
GHCND:USW00093820	LEXINGTON BLUEGRASS AIRPORT KY US	20040530	228	178	298.7	38.04083	-84.6058	0	2400	0	2400
GHCND:USW00093820	LEXINGTON BLUEGRASS AIRPORT KY US	20040531	256	150	298.7	38.04083	-84.6058	0	2400	0	2400
GHCND:USW00093820	LEXINGTON BLUEGRASS AIRPORT KY US	20040601	256	122	298.7	38.04083	-84.6058	0	2400	0	2400

GHCND:USW00093820	LEXINGTON BLUEGRASS AIRPORT KY US	20040602	267	139	298.7	38.04083	-84.6058	0	2400	0	2400
GHCND:USW00093820	LEXINGTON BLUEGRASS AIRPORT KY US	20040603	250	128	298.7	38.04083	-84.6058	0	2400	0	2400
GHCND:USW00093820	LEXINGTON BLUEGRASS AIRPORT KY US	20040604	217	144	298.7	38.04083	-84.6058	0	2400	0	2400
GHCND:USW00093820	LEXINGTON BLUEGRASS AIRPORT KY US	20040605	239	89	298.7	38.04083	-84.6058	0	2400	0	2400
GHCND:USW00093820	LEXINGTON BLUEGRASS AIRPORT KY US	20040606	250	133	298.7	38.04083	-84.6058	0	2400	0	2400
GHCND:USW00093820	LEXINGTON BLUEGRASS AIRPORT KY US	20040607	283	167	298.7	38.04083	-84.6058	0	2400	0	2400
GHCND:USW00093820	LEXINGTON BLUEGRASS AIRPORT KY US	20040608	289	183	298.7	38.04083	-84.6058	0	2400	0	2400
GHCND:USW00093820	LEXINGTON BLUEGRASS AIRPORT KY US	20040609	300	194	298.7	38.04083	-84.6058	0	2400	0	2400
GHCND:USW00093820	LEXINGTON BLUEGRASS AIRPORT KY US	20040610	289	194	298.7	38.04083	-84.6058	0	2400	0	2400
GHCND:USW00093820	LEXINGTON BLUEGRASS AIRPORT KY US	20040611	300	222	298.7	38.04083	-84.6058	0	2400	0	2400
GHCND:USW00093820	LEXINGTON BLUEGRASS AIRPORT KY US	20040612	283	194	298.7	38.04083	-84.6058	0	2400	0	2400
GHCND:USW00093820	LEXINGTON BLUEGRASS AIRPORT KY US	20040613	294	178	298.7	38.04083	-84.6058	0	2400	0	2400
GHCND:USW00093820	LEXINGTON BLUEGRASS AIRPORT KY US	20040614	294	206	298.7	38.04083	-84.6058	0	2400	0	2400
GHCND:USW00093820	LEXINGTON BLUEGRASS AIRPORT KY US	20040615	267	206	298.7	38.04083	-84.6058	0	2400	0	2400
GHCND:USW00093820	LEXINGTON BLUEGRASS AIRPORT KY US	20040616	300	217	298.7	38.04083	-84.6058	0	2400	0	2400
GHCND:USW00093820	LEXINGTON BLUEGRASS AIRPORT KY US	20040617	300	211	298.7	38.04083	-84.6058	0	2400	0	2400
GHCND:USW00093820	LEXINGTON BLUEGRASS AIRPORT KY US	20040618	289	206	298.7	38.04083	-84.6058	0	2400	0	2400
GHCND:USW00093820	LEXINGTON BLUEGRASS AIRPORT KY US	20040619	256	161	298.7	38.04083	-84.6058	0	2400	0	2400
GHCND:USW00093820	LEXINGTON BLUEGRASS AIRPORT KY US	20040620	239	128	298.7	38.04083	-84.6058	0	2400	0	2400
GHCND:USW00093820	LEXINGTON BLUEGRASS AIRPORT KY US	20040621	278	156	298.7	38.04083	-84.6058	0	2400	0	2400
GHCND:USW00093820	LEXINGTON BLUEGRASS AIRPORT KY US	20040622	278	194	298.7	38.04083	-84.6058	0	2400	0	2400
GHCND:USW00093820	LEXINGTON BLUEGRASS AIRPORT KY US	20040623	261	183	298.7	38.04083	-84.6058	0	2400	0	2400
GHCND:USW00093820	LEXINGTON BLUEGRASS AIRPORT KY US	20040624	272	161	298.7	38.04083	-84.6058	0	2400	0	2400
GHCND:USW00093820	LEXINGTON BLUEGRASS AIRPORT KY US	20040625	228	183	298.7	38.04083	-84.6058	0	2400	0	2400
GHCND:USW00093820	LEXINGTON BLUEGRASS AIRPORT KY US	20040626	233	161	298.7	38.04083	-84.6058	0	2400	0	2400
GHCND:USW00093820	LEXINGTON BLUEGRASS AIRPORT KY US	20040627	256	122	298.7	38.04083	-84.6058	0	2400	0	2400
GHCND:USW00093820	LEXINGTON BLUEGRASS AIRPORT KY US	20040628	261	144	298.7	38.04083	-84.6058	0	2400	0	2400
GHCND:USW00093820	LEXINGTON BLUEGRASS AIRPORT KY US	20040629	272	156	298.7	38.04083	-84.6058	0	2400	0	2400
GHCND:USW00093820	LEXINGTON BLUEGRASS AIRPORT KY US	20040630	283	172	298.7	38.04083	-84.6058	0	2400	0	2400
GHCND:USW00093820	LEXINGTON BLUEGRASS AIRPORT KY US	20040701	283	189	298.7	38.04083	-84.6058	0	2400	0	2400
GHCND:USW00093820	LEXINGTON BLUEGRASS AIRPORT KY US	20040702	278	194	298.7	38.04083	-84.6058	0	2400	0	2400
GHCND:USW00093820	LEXINGTON BLUEGRASS AIRPORT KY US	20040703	300	194	298.7	38.04083	-84.6058	0	2400	0	2400
GHCND:USW00093820	LEXINGTON BLUEGRASS AIRPORT KY US	20040704	294	211	298.7	38.04083	-84.6058	0	2400	0	2400
GHCND:USW00093820	LEXINGTON BLUEGRASS AIRPORT KY US	20040705	294	178	298.7	38.04083	-84.6058	0	2400	0	2400
GHCND:USW00093820	LEXINGTON BLUEGRASS AIRPORT KY US	20040706	306	178	298.7	38.04083	-84.6058	0	2400	0	2400
GHCND:USW00093820	LEXINGTON BLUEGRASS AIRPORT KY US	20040707	272	183	298.7	38.04083	-84.6058	0	2400	0	2400
GHCND:USW00093820	LEXINGTON BLUEGRASS AIRPORT KY US	20040708	278	156	298.7	38.04083	-84.6058	0	2400	0	2400
GHCND:USW00093820	LEXINGTON BLUEGRASS AIRPORT KY US	20040709	306	206	298.7	38.04083	-84.6058	0	2400	0	2400
GHCND:USW00093820	LEXINGTON BLUEGRASS AIRPORT KY US	20040710	311	200	298.7	38.04083	-84.6058	0	2400	0	2400
GHCND:USW00093820	LEXINGTON BLUEGRASS AIRPORT KY US	20040711	300	206	298.7	38.04083	-84.6058	0	2400	0	2400
GHCND:USW00093820	LEXINGTON BLUEGRASS AIRPORT KY US	20040712	289	206	298.7	38.04083	-84.6058	0	2400	0	2400
GHCND:USW00093820	LEXINGTON BLUEGRASS AIRPORT KY US	20040713	311	189	298.7	38.04083	-84.6058	0	2400	0	2400
GHCND:USW00093820	LEXINGTON BLUEGRASS AIRPORT KY US	20040714	272	183	298.7	38.04083	-84.6058	0	2400	0	2400
GHCND:USW00093820	LEXINGTON BLUEGRASS AIRPORT KY US	20040715	272	172	298.7	38.04083	-84.6058	0	2400	0	2400
GHCND:USW00093820	LEXINGTON BLUEGRASS AIRPORT KY US	20040716	283	139	298.7	38.04083	-84.6058	0	2400	0	2400
GHCND:USW00093820	LEXINGTON BLUEGRASS AIRPORT KY US	20040717	267	183	298.7	38.04083	-84.6058	0	2400	0	2400
GHCND:USW00093820	LEXINGTON BLUEGRASS AIRPORT KY US	20040718	250	150	298.7	38.04083	-84.6058	0	2400	0	2400
GHCND:USW00093820	LEXINGTON BLUEGRASS AIRPORT KY US	20040719	272	156	298.7	38.04083	-84.6058	0	2400	0	2400
GHCND:USW00093820	LEXINGTON BLUEGRASS AIRPORT KY US	20040720	283	172	298.7	38.04083	-84.6058	0	2400	0	2400
GHCND:USW00093820	LEXINGTON BLUEGRASS AIRPORT KY US	20040721	294	189	298.7	38.04083	-84.6058	0	2400	0	2400
GHCND:USW00093820	LEXINGTON BLUEGRASS AIRPORT KY US	20040722	289	206	298.7	38.04083	-84.6058	0	2400	0	2400
GHCND:USW00093820	LEXINGTON BLUEGRASS AIRPORT KY US	20040723	267	200	298.7	38.04083	-84.6058	0	2400	0	2400
GHCND:USW00093820	LEXINGTON BLUEGRASS AIRPORT KY US	20040724	256	161	298.7	38.04083	-84.6058	0	2400	0	2400
GHCND:USW00093820	LEXINGTON BLUEGRASS AIRPORT KY US	20040725	256	161	298.7	38.04083	-84.6058	0	2400	0	2400
GHCND:USW00093820	LEXINGTON BLUEGRASS AIRPORT KY US	20040726	222	178	298.7	38.04083	-84.6058	0	2400	0	2400
GHCND:USW00093820	LEXINGTON BLUEGRASS AIRPORT KY US	20040727	233	156	298.7	38.04083	-84.6058	0	2400	0	2400
GHCND:USW00093820	LEXINGTON BLUEGRASS AIRPORT KY US	20040728	250	122	298.7	38.04083	-84.6058	0	2400	0	2400
GHCND:USW00093820	LEXINGTON BLUEGRASS AIRPORT KY US	20040729	278	161	298.7	38.04083	-84.6058	0	2400	0	2400
GHCND:USW00093820	LEXINGTON BLUEGRASS AIRPORT KY US	20040730	294	178	298.7	38.04083	-84.6058	0	2400	0	2400
GHCND:USW00093820	LEXINGTON BLUEGRASS AIRPORT KY US	20040731	278	206	298.7	38.04083	-84.6058	0	2400	0	2400
GHCND:USW00093820	LEXINGTON BLUEGRASS AIRPORT KY US	20040801	300	183	298.7	38.04083	-84.6058	0	2400	0	2400
GHCND:USW00093820	LEXINGTON BLUEGRASS AIRPORT KY US	20040802	294	178	298.7	38.04083	-84.6058	0	2400	0	2400
GHCND:USW00093820	LEXINGTON BLUEGRASS AIRPORT KY US	20040803	311	178	298.7	38.04083	-84.6058	0	2400	0	2400
GHCND:USW00093820	LEXINGTON BLUEGRASS AIRPORT KY US	20040804	300	200	298.7	38.04083	-84.6058	0	2400	0	2400
GHCND:USW00093820	LEXINGTON BLUEGRASS AIRPORT KY US	20040805	256	167	298.7	38.04083	-84.6058	0	2400	0	2400
GHCND:USW00093820	LEXINGTON BLUEGRASS AIRPORT KY US	20040806	222	128	298.7	38.04083	-84.6058	0	2400	0	2400
GHCND:USW00093820	LEXINGTON BLUEGRASS AIRPORT KY US	20040807	250	106	298.7	38.04083	-84.6058	0	2400	0	2400
GHCND:USW00093820	LEXINGTON BLUEGRASS AIRPORT KY US	20040808	261	133	298.7	38.04083	-84.6058	0	2400	0	2400
GHCND:USW00093820	LEXINGTON BLUEGRASS AIRPORT KY US	20040809	272	161	298.7	38.04083	-84.6058	0	2400	0	2400
GHCND:USW00093820	LEXINGTON BLUEGRASS AIRPORT KY US	20040810	283	178	298.7	38.04083	-84.6058	0	2400	0	2400
GHCND:USW00093820	LEXINGTON BLUEGRASS AIRPORT KY US	20040811	239	144	298.7	38.04083	-84.6058	0	2400	0	2400
GHCND:USW00093820	LEXINGTON BLUEGRASS AIRPORT KY US	20040812	206	133	298.7	38.04083	-84.6058	0	2400	0	2400
GHCND:USW00093820	LEXINGTON BLUEGRASS AIRPORT KY US	20040813	194	94	298.7	38.04083	-84.6058	0	2400	0	2400
GHCND:USW00093820	LEXINGTON BLUEGRASS AIRPORT KY US	20040814	233	117	298.7	38.04083	-84.6058	0	2400	0	2400
GHCND:USW00093820	LEXINGTON BLUEGRASS AIRPORT KY US	20040815	250	106	298.7	38.04083	-84.6058	0	2400	0	2400
GHCND:USW00093820	LEXINGTON BLUEGRASS AIRPORT KY US	20040816	261	111	298.7	38.04083	-84.6058	0	2400	0	2400
GHCND:USW00093820	LEXINGTON BLUEGRASS AIRPORT KY US	20040817	261	117	298.7	38.04083	-84.6058	0	2400	0	2400
GHCND:USW00093820	LEXINGTON BLUEGRASS AIRPORT KY US	20040818	294	156	298.7	38.04083	-84.6058	0	2400	0	2400
GHCND:USW00093820	LEXINGTON BLUEGRASS AIRPORT KY US	20040819	317	217	298.7	38.04083	-84.6058	0	2400	0	2400
GHCND:USW00093820	LEXINGTON BLUEGRASS AIRPORT KY US	20040820	250	200	298.7	38.04083	-84.6058	0	2400	0	2400
GHCND:USW00093820	LEXINGTON BLUEGRASS AIRPORT KY US	20040821	256	167	298.7	38.04083	-84.6058	0	2400	0	2400
GHCND:USW00093820	LEXINGTON BLUEGRASS AIRPORT KY US	20040822	272	144	298.7	38.04083	-84.6058	0	2400	0	2400
GHCND:USW00093820	LEXINGTON BLUEGRASS AIRPORT KY US	20040823	278	167	298.7	38.04083	-84.6058	0	2400	0	2400
GHCND:USW00093820	LEXINGTON BLUEGRASS AIRPORT KY US	20040824	272	200	298.7	38.04083	-84.6058	0	2400	0	2400
GHCND:USW00093820	LEXINGTON BLUEGRASS AIRPORT KY US	20040825	283	206	298.7	38.04083	-84.6058	0	2400	0	2400
GHCND:USW00093820	LEXINGTON BLUEGRASS AIRPORT KY US	20040826	256	211	298.7	38.04083	-84.6058	0	2400	0	2400
GHCND:USW00093820	LEXINGTON BLUEGRASS AIRPORT KY US	20040827	306	211	298.7	38.04083	-84.6058	0	2400	0	2400
GHCND:USW00093820	LEXINGTON BLUEGRASS AIRPORT KY US	20040828	311	211	298.7	38.04083	-84.6058	0	2400	0	2400
GHCND:USW00093820	LEXINGTON BLUEGRASS AIRPORT KY US	20040829	272	189	298.7	38.04083	-84.6058	0	2400	0	2400
GHCND:USW00093820	LEXINGTON BLUEGRASS AIRPORT KY US	20040830	239	183	298.7	38.04083	-84.6058	0	2400	0	2400
GHCND:USW00093820	LEXINGTON BLUEGRASS AIRPORT KY US	20040831	261	144	298.7	38.04083	-84.6058	0	2400	0	2400
GHCND:USW00093820	LEXINGTON BLUEGRASS AIRPORT KY US	20040901	261	150	298.7	38.04083	-84.6058	0	2400	0	2400
GHCND:USW00093820	LEXINGTON BLUEGRASS AIRPORT KY US	20040902	267	167	298.7	38.04083	-84.6058	0	2400	0	2400
GHCND:USW00093820	LEXINGTON BLUEGRASS AIRPORT KY US	20040903	267	194	298.7	38.04083	-84.6058	0	2400	0	2400
GHCND:USW00093820	LEXINGTON BLUEGRASS AIRPORT KY US	20040904	289	200	298.7	38.04083	-84.6058	0	2400	0	2400
GHCND:USW00093820	LEXINGTON BLUEGRASS AIRPORT KY US	20040905	300	183	298.7	38.04083	-84.6058	0	2400	0	2400
GHCND:USW00093820	LEXINGTON BLUEGRASS AIRPORT KY US	20040906	300	183	298.7	38.04083	-84.6058	0	2400	0	2400
GHCND:USW00093820	LEXINGTON BLUEGRASS AIRPORT KY US	20040907	261	200	298.7	38.04083	-84.6058	0	2400	0	2400
GHCND:USW00093820	LEXINGTON BLUEGRASS AIRPORT KY US	20040908	211	178	298.7	38.04083	-84.6058	0	2400	0	2400
GHCND:USW00093820	LEXINGTON BLUEGRASS AIRPORT KY US	20040909	228	161	298.7	38.04083	-84.6058	0	2400	0	2400
GHCND:USW00093820	LEXINGTON BLUEGRASS AIRPORT KY US	20040910	256	128	298.7	38.04083	-84.6058	0	2400	0	2400
GHCND:USW00093820	LEXINGTON BLUEGRASS AIRPORT KY US	20040911	278	150	298.7	38.04083	-84.6058	0	2400	0	2400
GHCND:USW00093820	LEXINGTON BLUEGRASS AIRPORT KY US	20040912	283	183	298.7	38.04083	-84.6058	0	2400	0	2400
GHCND:USW00093820	LEXINGTON BLUEGRASS AIRPORT KY US	20040913	278	178	298.7	38.04083	-84.6058	0	2400	0	2400
GHCND:USW00093820	LEXINGTON BLUEGRASS AIRPORT KY US	20040914	267	156	298.7	38.04083	-84.6058	0	2400	0	2400
GHCND:USW00093820	LEXINGTON BLUEGRASS AIRPORT KY US	20040915	283	172	298.7	38.04083	-84.6058	0	2400	0	2400
GHCND:USW00093820	LEXINGTON BLUEGRASS AIRPORT KY US	20040916	239	200	298.7	38.04083	-84.6058	0	2400	0	2400
GHCND:USW00093820	LEXINGTON BLUEGRASS AIRPORT KY US	20040917	200	128	298.7	38.04083	-84.6058	0	2400	0	2400
GHCND:USW00093820	LEXINGTON BLUEGRASS AIRPORT KY US	20040918	228	89	298.7	38.04083	-84.6058	0	2400	0	2400
GHCND:USW00093820	LEXINGTON BLUEGRASS AIRPORT KY US	20040919	222	94	298.7	38.04083	-84.6058	0	2400	0	2400
GHCND:USW00093820	LEXINGTON BLUEGRASS AIRPORT KY US	20040920	250	94	298.7	38.04083	-84.6058	0	2400	0	2400
GHCND:USW00093820	LEXINGTON BLUEGRASS AIRPORT KY US	20040921	261	106	298.7	38.04083	-84.6058	0	2400	0	2400
GHCND:USW00093820	LEXINGTON BLUEGRASS AIRPORT KY US	20040922	283	122	298.7	38.04083	-84.6058	0	2400	0	2400
GHCND:USW00093820	LEXINGTON BLUEGRASS AIRPORT KY US	20040923	294	128	298.7	38.04083	-84.6058	0	2400	0	2400
GHCND:USW00093820	LEXINGTON BLUEGRASS AIRPORT KY US	20040924	283	150	298.7	38.04083	-84.6058	0	2400	0	2400
GHCND:USW00093820	LEXINGTON BLUEGRASS AIRPORT KY US	20040925	256	150	298.7	38.04083	-84.6058	0	2400	0	2400
GHCND:USW00093820	LEXINGTON BLUEGRASS AIRPORT KY US	20040926	239	128	298.7	38.04083	-84.6058	0	2400	0	2400
GHCND:USW00093820	LEXINGTON BLUEGRASS AIRPORT KY US	20040927	244	122	298.7	38.04083	-84.6058	0	2400	0	2400
GHCND:USW00093820	LEXINGTON BLUEGRASS AIRPORT KY US	20040928	250	150	298.7	38.04083	-84.6058	0	2400	0	2400
GHCND:USW00093820	LEXINGTON BLUEGRASS AIRPORT KY US	20040929	183	106	298.7	38.04083	-84.6058	0	2400	0	2400
GHCND:USW00093820	LEXINGTON BLUEGRASS AIRPORT KY US	20040930	200	78	298.7	38.04083	-84.6058	0	2400	0	2400
GHCND:USW00093820	LEXINGTON BLUEGRASS AIRPORT KY US	20041001	267	78	298.7	38.04083	-84.6058	0	2400	0	2400
GHCND:USW00093820	LEXINGTON BLUEGRASS AIRPORT KY US	20041002	200	100	298.7	38.04083	-84.6058	0	2400	0	2400
GHCND:USW00093820	LEXINGTON BLUEGRASS AIRPORT KY US	20041003	206	50	298.7	38.04083	-84.6058	0	2400	0	2400

GHCND:USW00093820	LEXINGTON BLUEGRASS AIRPORT KY US	20041004	239	89	298.7	38.04083	-84.6058	0	2400	0	2400
GHCND:USW00093820	LEXINGTON BLUEGRASS AIRPORT KY US	20041005	178	50	298.7	38.04083	-84.6058	0	2400	0	2400
GHCND:USW00093820	LEXINGTON BLUEGRASS AIRPORT KY US	20041006	206	39	298.7	38.04083	-84.6058	0	2400	0	2400
GHCND:USW00093820	LEXINGTON BLUEGRASS AIRPORT KY US	20041007	250	78	298.7	38.04083	-84.6058	0	2400	0	2400
GHCND:USW00093820	LEXINGTON BLUEGRASS AIRPORT KY US	20041008	239	111	298.7	38.04083	-84.6058	0	2400	0	2400
GHCND:USW00093820	LEXINGTON BLUEGRASS AIRPORT KY US	20041009	206	122	298.7	38.04083	-84.6058	0	2400	0	2400
GHCND:USW00093820	LEXINGTON BLUEGRASS AIRPORT KY US	20041010	217	100	298.7	38.04083	-84.6058	0	2400	0	2400
GHCND:USW00093820	LEXINGTON BLUEGRASS AIRPORT KY US	20041011	200	83	298.7	38.04083	-84.6058	0	2400	0	2400
GHCND:USW00093820	LEXINGTON BLUEGRASS AIRPORT KY US	20041012	178	106	298.7	38.04083	-84.6058	0	2400	0	2400
GHCND:USW00093820	LEXINGTON BLUEGRASS AIRPORT KY US	20041013	150	117	298.7	38.04083	-84.6058	0	2400	0	2400
GHCND:USW00093820	LEXINGTON BLUEGRASS AIRPORT KY US	20041014	161	94	298.7	38.04083	-84.6058	0	2400	0	2400
GHCND:USW00093820	LEXINGTON BLUEGRASS AIRPORT KY US	20041015	106	67	298.7	38.04083	-84.6058	0	2400	0	2400
GHCND:USW00093820	LEXINGTON BLUEGRASS AIRPORT KY US	20041016	128	39	298.7	38.04083	-84.6058	0	2400	0	2400
GHCND:USW00093820	LEXINGTON BLUEGRASS AIRPORT KY US	20041017	161	17	298.7	38.04083	-84.6058	0	2400	0	2400
GHCND:USW00093820	LEXINGTON BLUEGRASS AIRPORT KY US	20041018	183	67	298.7	38.04083	-84.6058	0	2400	0	2400
GHCND:USW00093820	LEXINGTON BLUEGRASS AIRPORT KY US	20041019	211	144	298.7	38.04083	-84.6058	0	2400	0	2400
GHCND:USW00093820	LEXINGTON BLUEGRASS AIRPORT KY US	20041020	217	150	298.7	38.04083	-84.6058	0	2400	0	2400
GHCND:USW00093820	LEXINGTON BLUEGRASS AIRPORT KY US	20041021	156	139	298.7	38.04083	-84.6058	0	2400	0	2400
GHCND:USW00093820	LEXINGTON BLUEGRASS AIRPORT KY US	20041022	183	111	298.7	38.04083	-84.6058	0	2400	0	2400
GHCND:USW00093820	LEXINGTON BLUEGRASS AIRPORT KY US	20041023	189	128	298.7	38.04083	-84.6058	0	2400	0	2400
GHCND:USW00093820	LEXINGTON BLUEGRASS AIRPORT KY US	20041024	217	94	298.7	38.04083	-84.6058	0	2400	0	2400
GHCND:USW00093820	LEXINGTON BLUEGRASS AIRPORT KY US	20041025	222	78	298.7	38.04083	-84.6058	0	2400	0	2400
GHCND:USW00093820	LEXINGTON BLUEGRASS AIRPORT KY US	20041026	222	100	298.7	38.04083	-84.6058	0	2400	0	2400
GHCND:USW00093820	LEXINGTON BLUEGRASS AIRPORT KY US	20041027	217	139	298.7	38.04083	-84.6058	0	2400	0	2400
GHCND:USW00093820	LEXINGTON BLUEGRASS AIRPORT KY US	20041028	194	139	298.7	38.04083	-84.6058	0	2400	0	2400
GHCND:USW00093820	LEXINGTON BLUEGRASS AIRPORT KY US	20041029	244	183	298.7	38.04083	-84.6058	0	2400	0	2400
GHCND:USW00093820	LEXINGTON BLUEGRASS AIRPORT KY US	20041030	256	144	298.7	38.04083	-84.6058	0	2400	0	2400
GHCND:USW00093820	LEXINGTON BLUEGRASS AIRPORT KY US	20041031	183	106	298.7	38.04083	-84.6058	0	2400	0	2400
GHCND:USW00093820	LEXINGTON BLUEGRASS AIRPORT KY US	20041101	250	117	298.7	38.04083	-84.6058	0	2400	0	2400
GHCND:USW00093820	LEXINGTON BLUEGRASS AIRPORT KY US	20041102	228	117	298.7	38.04083	-84.6058	0	2400	0	2400
GHCND:USW00093820	LEXINGTON BLUEGRASS AIRPORT KY US	20041103	117	94	298.7	38.04083	-84.6058	0	2400	0	2400
GHCND:USW00093820	LEXINGTON BLUEGRASS AIRPORT KY US	20041104	167	83	298.7	38.04083	-84.6058	0	2400	0	2400
GHCND:USW00093820	LEXINGTON BLUEGRASS AIRPORT KY US	20041105	117	39	298.7	38.04083	-84.6058	0	2400	0	2400
GHCND:USW00093820	LEXINGTON BLUEGRASS AIRPORT KY US	20041106	172	33	298.7	38.04083	-84.6058	0	2400	0	2400
GHCND:USW00093820	LEXINGTON BLUEGRASS AIRPORT KY US	20041107	206	83	298.7	38.04083	-84.6058	0	2400	0	2400
GHCND:USW00093820	LEXINGTON BLUEGRASS AIRPORT KY US	20041108	111	22	298.7	38.04083	-84.6058	0	2400	0	2400
GHCND:USW00093820	LEXINGTON BLUEGRASS AIRPORT KY US	20041109	111	-6	298.7	38.04083	-84.6058	0	2400	0	2400
GHCND:USW00093820	LEXINGTON BLUEGRASS AIRPORT KY US	20041110	178	39	298.7	38.04083	-84.6058	0	2400	0	2400
GHCND:USW00093820	LEXINGTON BLUEGRASS AIRPORT KY US	20041111	111	83	298.7	38.04083	-84.6058	0	2400	0	2400
GHCND:USW00093820	LEXINGTON BLUEGRASS AIRPORT KY US	20041112	94	28	298.7	38.04083	-84.6058	0	2400	0	2400
GHCND:USW00093820	LEXINGTON BLUEGRASS AIRPORT KY US	20041113	94	-6	298.7	38.04083	-84.6058	0	2400	0	2400
GHCND:USW00093820	LEXINGTON BLUEGRASS AIRPORT KY US	20041114	117	-17	298.7	38.04083	-84.6058	0	2400	0	2400
GHCND:USW00093820	LEXINGTON BLUEGRASS AIRPORT KY US	20041115	144	0	298.7	38.04083	-84.6058	0	2400	0	2400
GHCND:USW00093820	LEXINGTON BLUEGRASS AIRPORT KY US	20041116	133	50	298.7	38.04083	-84.6058	0	2400	0	2400
GHCND:USW00093820	LEXINGTON BLUEGRASS AIRPORT KY US	20041117	133	94	298.7	38.04083	-84.6058	0	2400	0	2400
GHCND:USW00093820	LEXINGTON BLUEGRASS AIRPORT KY US	20041118	172	106	298.7	38.04083	-84.6058	0	2400	0	2400
GHCND:USW00093820	LEXINGTON BLUEGRASS AIRPORT KY US	20041119	178	122	298.7	38.04083	-84.6058	0	2400	0	2400
GHCND:USW00093820	LEXINGTON BLUEGRASS AIRPORT KY US	20041120	144	117	298.7	38.04083	-84.6058	0	2400	0	2400
GHCND:USW00093820	LEXINGTON BLUEGRASS AIRPORT KY US	20041121	122	78	298.7	38.04083	-84.6058	0	2400	0	2400
GHCND:USW00093820	LEXINGTON BLUEGRASS AIRPORT KY US	20041122	122	78	298.7	38.04083	-84.6058	0	2400	0	2400
GHCND:USW00093820	LEXINGTON BLUEGRASS AIRPORT KY US	20041123	156	89	298.7	38.04083	-84.6058	0	2400	0	2400
GHCND:USW00093820	LEXINGTON BLUEGRASS AIRPORT KY US	20041124	194	44	298.7	38.04083	-84.6058	0	2400	0	2400
GHCND:USW00093820	LEXINGTON BLUEGRASS AIRPORT KY US	20041125	50	-17	298.7	38.04083	-84.6058	0	2400	0	2400
GHCND:USW00093820	LEXINGTON BLUEGRASS AIRPORT KY US	20041126	117	-17	298.7	38.04083	-84.6058	0	2400	0	2400
GHCND:USW00093820	LEXINGTON BLUEGRASS AIRPORT KY US	20041127	111	28	298.7	38.04083	-84.6058	0	2400	0	2400
GHCND:USW00093820	LEXINGTON BLUEGRASS AIRPORT KY US	20041128	72	17	298.7	38.04083	-84.6058	0	2400	0	2400
GHCND:USW00093820	LEXINGTON BLUEGRASS AIRPORT KY US	20041129	78	22	298.7	38.04083	-84.6058	0	2400	0	2400
GHCND:USW00093820	LEXINGTON BLUEGRASS AIRPORT KY US	20041130	133	56	298.7	38.04083	-84.6058	0	2400	0	2400
GHCND:USW00093820	LEXINGTON BLUEGRASS AIRPORT KY US	20041201	111	0	298.7	38.04083	-84.6058	0	2400	0	2400
GHCND:USW00093820	LEXINGTON BLUEGRASS AIRPORT KY US	20041202	89	-17	298.7	38.04083	-84.6058	0	2400	0	2400
GHCND:USW00093820	LEXINGTON BLUEGRASS AIRPORT KY US	20041203	72	-22	298.7	38.04083	-84.6058	0	2400	0	2400
GHCND:USW00093820	LEXINGTON BLUEGRASS AIRPORT KY US	20041204	106	-22	298.7	38.04083	-84.6058	0	2400	0	2400
GHCND:USW00093820	LEXINGTON BLUEGRASS AIRPORT KY US	20041205	133	11	298.7	38.04083	-84.6058	0	2400	0	2400
GHCND:USW00093820	LEXINGTON BLUEGRASS AIRPORT KY US	20041206	144	72	298.7	38.04083	-84.6058	0	2400	0	2400
GHCND:USW00093820	LEXINGTON BLUEGRASS AIRPORT KY US	20041207	194	61	298.7	38.04083	-84.6058	0	2400	0	2400
GHCND:USW00093820	LEXINGTON BLUEGRASS AIRPORT KY US	20041208	94	17	298.7	38.04083	-84.6058	0	2400	0	2400
GHCND:USW00093820	LEXINGTON BLUEGRASS AIRPORT KY US	20041209	117	44	298.7	38.04083	-84.6058	0	2400	0	2400
GHCND:USW00093820	LEXINGTON BLUEGRASS AIRPORT KY US	20041210	122	61	298.7	38.04083	-84.6058	0	2400	0	2400
GHCND:USW00093820	LEXINGTON BLUEGRASS AIRPORT KY US	20041211	61	17	298.7	38.04083	-84.6058	0	2400	0	2400
GHCND:USW00093820	LEXINGTON BLUEGRASS AIRPORT KY US	20041212	83	11	298.7	38.04083	-84.6058	0	2400	0	2400
GHCND:USW00093820	LEXINGTON BLUEGRASS AIRPORT KY US	20041213	56	-39	298.7	38.04083	-84.6058	0	2400	0	2400
GHCND:USW00093820	LEXINGTON BLUEGRASS AIRPORT KY US	20041214	-11	-67	298.7	38.04083	-84.6058	0	2400	0	2400
GHCND:USW00093820	LEXINGTON BLUEGRASS AIRPORT KY US	20041215	6	-94	298.7	38.04083	-84.6058	0	2400	0	2400
GHCND:USW00093820	LEXINGTON BLUEGRASS AIRPORT KY US	20041216	72	-56	298.7	38.04083	-84.6058	0	2400	0	2400
GHCND:USW00093820	LEXINGTON BLUEGRASS AIRPORT KY US	20041217	78	-22	298.7	38.04083	-84.6058	0	2400	0	2400
GHCND:USW00093820	LEXINGTON BLUEGRASS AIRPORT KY US	20041218	100	-39	298.7	38.04083	-84.6058	0	2400	0	2400
GHCND:USW00093820	LEXINGTON BLUEGRASS AIRPORT KY US	20041219	28	-128	298.7	38.04083	-84.6058	0	2400	0	2400
GHCND:USW00093820	LEXINGTON BLUEGRASS AIRPORT KY US	20041220	-22	-144	298.7	38.04083	-84.6058	0	2400	0	2400
GHCND:USW00093820	LEXINGTON BLUEGRASS AIRPORT KY US	20041221	100	-22	298.7	38.04083	-84.6058	0	2400	0	2400
GHCND:USW00093820	LEXINGTON BLUEGRASS AIRPORT KY US	20041222	72	-6	298.7	38.04083	-84.6058	0	2400	0	2400
GHCND:USW00093820	LEXINGTON BLUEGRASS AIRPORT KY US	20041223	-6	-100	298.7	38.04083	-84.6058	0	2400	0	2400
GHCND:USW00093820	LEXINGTON BLUEGRASS AIRPORT KY US	20041224	-72	-122	298.7	38.04083	-84.6058	0	2400	0	2400
GHCND:USW00093820	LEXINGTON BLUEGRASS AIRPORT KY US	20041225	-17	-133	298.7	38.04083	-84.6058	0	2400	0	2400
GHCND:USW00093820	LEXINGTON BLUEGRASS AIRPORT KY US	20041226	-22	-78	298.7	38.04083	-84.6058	0	2400	0	2400
GHCND:USW00093820	LEXINGTON BLUEGRASS AIRPORT KY US	20041227	-17	-83	298.7	38.04083	-84.6058	0	2400	0	2400
GHCND:USW00093820	LEXINGTON BLUEGRASS AIRPORT KY US	20041228	78	-56	298.7	38.04083	-84.6058	0	2400	0	2400
GHCND:USW00093820	LEXINGTON BLUEGRASS AIRPORT KY US	20041229	100	50	298.7	38.04083	-84.6058	0	2400	0	2400
GHCND:USW00093820	LEXINGTON BLUEGRASS AIRPORT KY US	20041230	161	83	298.7	38.04083	-84.6058	0	2400	0	2400
GHCND:USW00093820	LEXINGTON BLUEGRASS AIRPORT KY US	20041231	122	106	298.7	38.04083	-84.6058	0	2400	0	2400
GHCND:USW00093820	LEXINGTON BLUEGRASS AIRPORT KY US	20050101	150	106	298.7	38.04083	-84.6058	0	2400	0	2400
GHCND:USW00093820	LEXINGTON BLUEGRASS AIRPORT KY US	20050102	144	117	298.7	38.04083	-84.6058	0	2400	0	2400
GHCND:USW00093820	LEXINGTON BLUEGRASS AIRPORT KY US	20050103	156	128	298.7	38.04083	-84.6058	0	2400	0	2400
GHCND:USW00093820	LEXINGTON BLUEGRASS AIRPORT KY US	20050104	156	139	298.7	38.04083	-84.6058	0	2400	0	2400
GHCND:USW00093820	LEXINGTON BLUEGRASS AIRPORT KY US	20050105	167	128	298.7	38.04083	-84.6058	0	2400	0	2400
GHCND:USW00093820	LEXINGTON BLUEGRASS AIRPORT KY US	20050106	167	0	298.7	38.04083	-84.6058	0	2400	0	2400
GHCND:USW00093820	LEXINGTON BLUEGRASS AIRPORT KY US	20050107	67	-6	298.7	38.04083	-84.6058	0	2400	0	2400
GHCND:USW00093820	LEXINGTON BLUEGRASS AIRPORT KY US	20050108	83	28	298.7	38.04083	-84.6058	0	2400	0	2400
GHCND:USW00093820	LEXINGTON BLUEGRASS AIRPORT KY US	20050109	111	28	298.7	38.04083	-84.6058	0	2400	0	2400
GHCND:USW00093820	LEXINGTON BLUEGRASS AIRPORT KY US	20050110	89	56	298.7	38.04083	-84.6058	0	2400	0	2400
GHCND:USW00093820	LEXINGTON BLUEGRASS AIRPORT KY US	20050111	167	61	298.7	38.04083	-84.6058	0	2400	0	2400
GHCND:USW00093820	LEXINGTON BLUEGRASS AIRPORT KY US	20050112	194	133	298.7	38.04083	-84.6058	0	2400	0	2400
GHCND:USW00093820	LEXINGTON BLUEGRASS AIRPORT KY US	20050113	200	28	298.7	38.04083	-84.6058	0	2400	0	2400
GHCND:USW00093820	LEXINGTON BLUEGRASS AIRPORT KY US	20050114	28	-33	298.7	38.04083	-84.6058	0	2400	0	2400
GHCND:USW00093820	LEXINGTON BLUEGRASS AIRPORT KY US	20050115	33	-39	298.7	38.04083	-84.6058	0	2400	0	2400
GHCND:USW00093820	LEXINGTON BLUEGRASS AIRPORT KY US	20050116	-22	-94	298.7	38.04083	-84.6058	0	2400	0	2400
GHCND:USW00093820	LEXINGTON BLUEGRASS AIRPORT KY US	20050117	-61	-139	298.7	38.04083	-84.6058	0	2400	0	2400
GHCND:USW00093820	LEXINGTON BLUEGRASS AIRPORT KY US	20050118	-50	-144	298.7	38.04083	-84.6058	0	2400	0	2400
GHCND:USW00093820	LEXINGTON BLUEGRASS AIRPORT KY US	20050119	28	-56	298.7	38.04083	-84.6058	0	2400	0	2400
GHCND:USW00093820	LEXINGTON BLUEGRASS AIRPORT KY US	20050120	28	-6	298.7	38.04083	-84.6058	0	2400	0	2400
GHCND:USW00093820	LEXINGTON BLUEGRASS AIRPORT KY US	20050121	0	-56	298.7	38.04083	-84.6058	0	2400	0	2400
GHCND:USW00093820	LEXINGTON BLUEGRASS AIRPORT KY US	20050122	44	-100	298.7	38.04083	-84.6058	0	2400	0	2400
GHCND:USW00093820	LEXINGTON BLUEGRASS AIRPORT KY US	20050123	-72	-144	298.7	38.04083	-84.6058	0	2400	0	2400
GHCND:USW00093820	LEXINGTON BLUEGRASS AIRPORT KY US	20050124	22	-133	298.7	38.04083	-84.6058	0	2400	0	2400
GHCND:USW00093820	LEXINGTON BLUEGRASS AIRPORT KY US	20050125	111	-33	298.7	38.04083	-84.6058	0	2400	0	2400
GHCND:USW00093820	LEXINGTON BLUEGRASS AIRPORT KY US	20050126	83	0	298.7	38.04083	-84.6058	0	2400	0	2400
GHCND:USW00093820	LEXINGTON BLUEGRASS AIRPORT KY US	20050127	0	-94	298.7	38.04083	-84.6058	0	2400	0	2400
GHCND:USW00093820	LEXINGTON BLUEGRASS AIRPORT KY US	20050128	22	-83	298.7	38.04083	-84.6058	0	2400	0	2400
GHCND:USW00093820	LEXINGTON BLUEGRASS AIRPORT KY US	20050129	17	-6	298.7	38.04083	-84.6058	0	2400	0	2400
GHCND:USW00093820	LEXINGTON BLUEGRASS AIRPORT KY US	20050130	17	0	298.7	38.04083	-84.6058	0	2400	0	2400
GHCND:USW00093820	LEXINGTON BLUEGRASS AIRPORT KY US	20050131	22	0	298.7	38.04083	-84.6058	0	2400	0	2400
GHCND:USW00093820	LEXINGTON BLUEGRASS AIRPORT KY US	20050201	67	-11	298.7	38.04083	-84.6058	0	2400	0	2400
GHCND:USW00093820	LEXINGTON BLUEGRASS AIRPORT KY US	20050202	44	-22	298.7	38.04083	-84.6058	0	2400	0	2400
GHCND:USW00093820	LEXINGTON BLUEGRASS AIRPORT KY US	20050203	44	-22	298.7	38.04083	-84.6058	0	2400	0	2400
GHCND:USW00093820	LEXINGTON BLUEGRASS AIRPORT KY US	20050204	89	-61	298.7	38.04083	-84.6058	0	2400	0	2400

GHCND:USW00093820	LEXINGTON BLUEGRASS AIRPORT KY US	20050205	128	-33	298.7	38.04083	-84.6058	0	2400	0	2400
GHCND:USW00093820	LEXINGTON BLUEGRASS AIRPORT KY US	20050206	150	22	298.7	38.04083	-84.6058	0	2400	0	2400
GHCND:USW00093820	LEXINGTON BLUEGRASS AIRPORT KY US	20050207	139	50	298.7	38.04083	-84.6058	0	2400	0	2400
GHCND:USW00093820	LEXINGTON BLUEGRASS AIRPORT KY US	20050208	122	83	298.7	38.04083	-84.6058	0	2400	0	2400
GHCND:USW00093820	LEXINGTON BLUEGRASS AIRPORT KY US	20050209	89	0	298.7	38.04083	-84.6058	0	2400	0	2400
GHCND:USW00093820	LEXINGTON BLUEGRASS AIRPORT KY US	20050210	0	-39	298.7	38.04083	-84.6058	0	2400	0	2400
GHCND:USW00093820	LEXINGTON BLUEGRASS AIRPORT KY US	20050211	56	-61	298.7	38.04083	-84.6058	0	2400	0	2400
GHCND:USW00093820	LEXINGTON BLUEGRASS AIRPORT KY US	20050212	139	-22	298.7	38.04083	-84.6058	0	2400	0	2400
GHCND:USW00093820	LEXINGTON BLUEGRASS AIRPORT KY US	20050213	89	33	298.7	38.04083	-84.6058	0	2400	0	2400
GHCND:USW00093820	LEXINGTON BLUEGRASS AIRPORT KY US	20050214	133	61	298.7	38.04083	-84.6058	0	2400	0	2400
GHCND:USW00093820	LEXINGTON BLUEGRASS AIRPORT KY US	20050215	194	56	298.7	38.04083	-84.6058	0	2400	0	2400
GHCND:USW00093820	LEXINGTON BLUEGRASS AIRPORT KY US	20050216	144	0	298.7	38.04083	-84.6058	0	2400	0	2400
GHCND:USW00093820	LEXINGTON BLUEGRASS AIRPORT KY US	20050217	50	-50	298.7	38.04083	-84.6058	0	2400	0	2400
GHCND:USW00093820	LEXINGTON BLUEGRASS AIRPORT KY US	20050218	50	-61	298.7	38.04083	-84.6058	0	2400	0	2400
GHCND:USW00093820	LEXINGTON BLUEGRASS AIRPORT KY US	20050219	50	-72	298.7	38.04083	-84.6058	0	2400	0	2400
GHCND:USW00093820	LEXINGTON BLUEGRASS AIRPORT KY US	20050220	100	28	298.7	38.04083	-84.6058	0	2400	0	2400
GHCND:USW00093820	LEXINGTON BLUEGRASS AIRPORT KY US	20050221	117	44	298.7	38.04083	-84.6058	0	2400	0	2400
GHCND:USW00093820	LEXINGTON BLUEGRASS AIRPORT KY US	20050222	72	28	298.7	38.04083	-84.6058	0	2400	0	2400
GHCND:USW00093820	LEXINGTON BLUEGRASS AIRPORT KY US	20050223	61	0	298.7	38.04083	-84.6058	0	2400	0	2400
GHCND:USW00093820	LEXINGTON BLUEGRASS AIRPORT KY US	20050224	11	-6	298.7	38.04083	-84.6058	0	2400	0	2400
GHCND:USW00093820	LEXINGTON BLUEGRASS AIRPORT KY US	20050225	61	-44	298.7	38.04083	-84.6058	0	2400	0	2400
GHCND:USW00093820	LEXINGTON BLUEGRASS AIRPORT KY US	20050226	122	-17	298.7	38.04083	-84.6058	0	2400	0	2400
GHCND:USW00093820	LEXINGTON BLUEGRASS AIRPORT KY US	20050227	117	-11	298.7	38.04083	-84.6058	0	2400	0	2400
GHCND:USW00093820	LEXINGTON BLUEGRASS AIRPORT KY US	20050228	72	-22	298.7	38.04083	-84.6058	0	2400	0	2400
GHCND:USW00093820	LEXINGTON BLUEGRASS AIRPORT KY US	20050301	-6	-50	298.7	38.04083	-84.6058	0	2400	0	2400
GHCND:USW00093820	LEXINGTON BLUEGRASS AIRPORT KY US	20050302	28	-83	298.7	38.04083	-84.6058	0	2400	0	2400
GHCND:USW00093820	LEXINGTON BLUEGRASS AIRPORT KY US	20050303	33	-83	298.7	38.04083	-84.6058	0	2400	0	2400
GHCND:USW00093820	LEXINGTON BLUEGRASS AIRPORT KY US	20050304	133	-33	298.7	38.04083	-84.6058	0	2400	0	2400
GHCND:USW00093820	LEXINGTON BLUEGRASS AIRPORT KY US	20050305	78	28	298.7	38.04083	-84.6058	0	2400	0	2400
GHCND:USW00093820	LEXINGTON BLUEGRASS AIRPORT KY US	20050306	144	-17	298.7	38.04083	-84.6058	0	2400	0	2400
GHCND:USW00093820	LEXINGTON BLUEGRASS AIRPORT KY US	20050307	139	33	298.7	38.04083	-84.6058	0	2400	0	2400
GHCND:USW00093820	LEXINGTON BLUEGRASS AIRPORT KY US	20050308	33	-39	298.7	38.04083	-84.6058	0	2400	0	2400
GHCND:USW00093820	LEXINGTON BLUEGRASS AIRPORT KY US	20050309	39	-72	298.7	38.04083	-84.6058	0	2400	0	2400
GHCND:USW00093820	LEXINGTON BLUEGRASS AIRPORT KY US	20050310	33	-67	298.7	38.04083	-84.6058	0	2400	0	2400
GHCND:USW00093820	LEXINGTON BLUEGRASS AIRPORT KY US	20050311	39	-11	298.7	38.04083	-84.6058	0	2400	0	2400
GHCND:USW00093820	LEXINGTON BLUEGRASS AIRPORT KY US	20050312	78	-6	298.7	38.04083	-84.6058	0	2400	0	2400
GHCND:USW00093820	LEXINGTON BLUEGRASS AIRPORT KY US	20050313	50	-22	298.7	38.04083	-84.6058	0	2400	0	2400
GHCND:USW00093820	LEXINGTON BLUEGRASS AIRPORT KY US	20050314	72	-67	298.7	38.04083	-84.6058	0	2400	0	2400
GHCND:USW00093820	LEXINGTON BLUEGRASS AIRPORT KY US	20050315	83	-22	298.7	38.04083	-84.6058	0	2400	0	2400
GHCND:USW00093820	LEXINGTON BLUEGRASS AIRPORT KY US	20050316	61	0	298.7	38.04083	-84.6058	0	2400	0	2400
GHCND:USW00093820	LEXINGTON BLUEGRASS AIRPORT KY US	20050317	117	11	298.7	38.04083	-84.6058	0	2400	0	2400
GHCND:USW00093820	LEXINGTON BLUEGRASS AIRPORT KY US	20050318	144	-6	298.7	38.04083	-84.6058	0	2400	0	2400
GHCND:USW00093820	LEXINGTON BLUEGRASS AIRPORT KY US	20050319	106	39	298.7	38.04083	-84.6058	0	2400	0	2400
GHCND:USW00093820	LEXINGTON BLUEGRASS AIRPORT KY US	20050320	106	-6	298.7	38.04083	-84.6058	0	2400	0	2400
GHCND:USW00093820	LEXINGTON BLUEGRASS AIRPORT KY US	20050321	106	-11	298.7	38.04083	-84.6058	0	2400	0	2400
GHCND:USW00093820	LEXINGTON BLUEGRASS AIRPORT KY US	20050322	117	0	298.7	38.04083	-84.6058	0	2400	0	2400
GHCND:USW00093820	LEXINGTON BLUEGRASS AIRPORT KY US	20050323	100	33	298.7	38.04083	-84.6058	0	2400	0	2400
GHCND:USW00093820	LEXINGTON BLUEGRASS AIRPORT KY US	20050324	61	11	298.7	38.04083	-84.6058	0	2400	0	2400
GHCND:USW00093820	LEXINGTON BLUEGRASS AIRPORT KY US	20050325	144	44	298.7	38.04083	-84.6058	0	2400	0	2400
GHCND:USW00093820	LEXINGTON BLUEGRASS AIRPORT KY US	20050326	139	28	298.7	38.04083	-84.6058	0	2400	0	2400
GHCND:USW00093820	LEXINGTON BLUEGRASS AIRPORT KY US	20050327	94	56	298.7	38.04083	-84.6058	0	2400	0	2400
GHCND:USW00093820	LEXINGTON BLUEGRASS AIRPORT KY US	20050328	106	56	298.7	38.04083	-84.6058	0	2400	0	2400
GHCND:USW00093820	LEXINGTON BLUEGRASS AIRPORT KY US	20050329	194	6	298.7	38.04083	-84.6058	0	2400	0	2400
GHCND:USW00093820	LEXINGTON BLUEGRASS AIRPORT KY US	20050330	256	89	298.7	38.04083	-84.6058	0	2400	0	2400
GHCND:USW00093820	LEXINGTON BLUEGRASS AIRPORT KY US	20050331	206	100	298.7	38.04083	-84.6058	0	2400	0	2400
GHCND:USW00093820	LEXINGTON BLUEGRASS AIRPORT KY US	20050401	111	56	298.7	38.04083	-84.6058	0	2400	0	2400
GHCND:USW00093820	LEXINGTON BLUEGRASS AIRPORT KY US	20050402	89	39	298.7	38.04083	-84.6058	0	2400	0	2400
GHCND:USW00093820	LEXINGTON BLUEGRASS AIRPORT KY US	20050403	172	28	298.7	38.04083	-84.6058	0	2400	0	2400
GHCND:USW00093820	LEXINGTON BLUEGRASS AIRPORT KY US	20050404	228	39	298.7	38.04083	-84.6058	0	2400	0	2400
GHCND:USW00093820	LEXINGTON BLUEGRASS AIRPORT KY US	20050405	256	100	298.7	38.04083	-84.6058	0	2400	0	2400
GHCND:USW00093820	LEXINGTON BLUEGRASS AIRPORT KY US	20050406	250	122	298.7	38.04083	-84.6058	0	2400	0	2400
GHCND:USW00093820	LEXINGTON BLUEGRASS AIRPORT KY US	20050407	194	144	298.7	38.04083	-84.6058	0	2400	0	2400
GHCND:USW00093820	LEXINGTON BLUEGRASS AIRPORT KY US	20050408	206	100	298.7	38.04083	-84.6058	0	2400	0	2400
GHCND:USW00093820	LEXINGTON BLUEGRASS AIRPORT KY US	20050409	239	61	298.7	38.04083	-84.6058	0	2400	0	2400
GHCND:USW00093820	LEXINGTON BLUEGRASS AIRPORT KY US	20050410	267	100	298.7	38.04083	-84.6058	0	2400	0	2400
GHCND:USW00093820	LEXINGTON BLUEGRASS AIRPORT KY US	20050411	272	144	298.7	38.04083	-84.6058	0	2400	0	2400
GHCND:USW00093820	LEXINGTON BLUEGRASS AIRPORT KY US	20050412	206	128	298.7	38.04083	-84.6058	0	2400	0	2400
GHCND:USW00093820	LEXINGTON BLUEGRASS AIRPORT KY US	20050413	133	72	298.7	38.04083	-84.6058	0	2400	0	2400
GHCND:USW00093820	LEXINGTON BLUEGRASS AIRPORT KY US	20050414	189	33	298.7	38.04083	-84.6058	0	2400	0	2400
GHCND:USW00093820	LEXINGTON BLUEGRASS AIRPORT KY US	20050415	206	44	298.7	38.04083	-84.6058	0	2400	0	2400
GHCND:USW00093820	LEXINGTON BLUEGRASS AIRPORT KY US	20050416	222	56	298.7	38.04083	-84.6058	0	2400	0	2400
GHCND:USW00093820	LEXINGTON BLUEGRASS AIRPORT KY US	20050417	244	72	298.7	38.04083	-84.6058	0	2400	0	2400
GHCND:USW00093820	LEXINGTON BLUEGRASS AIRPORT KY US	20050418	250	117	298.7	38.04083	-84.6058	0	2400	0	2400
GHCND:USW00093820	LEXINGTON BLUEGRASS AIRPORT KY US	20050419	261	122	298.7	38.04083	-84.6058	0	2400	0	2400
GHCND:USW00093820	LEXINGTON BLUEGRASS AIRPORT KY US	20050420	256	128	298.7	38.04083	-84.6058	0	2400	0	2400
GHCND:USW00093820	LEXINGTON BLUEGRASS AIRPORT KY US	20050421	222	122	298.7	38.04083	-84.6058	0	2400	0	2400
GHCND:USW00093820	LEXINGTON BLUEGRASS AIRPORT KY US	20050422	222	111	298.7	38.04083	-84.6058	0	2400	0	2400
GHCND:USW00093820	LEXINGTON BLUEGRASS AIRPORT KY US	20050423	117	11	298.7	38.04083	-84.6058	0	2400	0	2400
GHCND:USW00093820	LEXINGTON BLUEGRASS AIRPORT KY US	20050424	100	0	298.7	38.04083	-84.6058	0	2400	0	2400
GHCND:USW00093820	LEXINGTON BLUEGRASS AIRPORT KY US	20050425	172	44	298.7	38.04083	-84.6058	0	2400	0	2400
GHCND:USW00093820	LEXINGTON BLUEGRASS AIRPORT KY US	20050426	150	56	298.7	38.04083	-84.6058	0	2400	0	2400
GHCND:USW00093820	LEXINGTON BLUEGRASS AIRPORT KY US	20050427	128	39	298.7	38.04083	-84.6058	0	2400	0	2400
GHCND:USW00093820	LEXINGTON BLUEGRASS AIRPORT KY US	20050428	156	39	298.7	38.04083	-84.6058	0	2400	0	2400
GHCND:USW00093820	LEXINGTON BLUEGRASS AIRPORT KY US	20050429	150	89	298.7	38.04083	-84.6058	0	2400	0	2400
GHCND:USW00093820	LEXINGTON BLUEGRASS AIRPORT KY US	20050430	139	72	298.7	38.04083	-84.6058	0	2400	0	2400
GHCND:USW00093820	LEXINGTON BLUEGRASS AIRPORT KY US	20050501	161	17	298.7	38.04083	-84.6058	0	2400	0	2400
GHCND:USW00093820	LEXINGTON BLUEGRASS AIRPORT KY US	20050502	117	50	298.7	38.04083	-84.6058	0	2400	0	2400
GHCND:USW00093820	LEXINGTON BLUEGRASS AIRPORT KY US	20050503	139	0	298.7	38.04083	-84.6058	0	2400	0	2400
GHCND:USW00093820	LEXINGTON BLUEGRASS AIRPORT KY US	20050504	167	11	298.7	38.04083	-84.6058	0	2400	0	2400
GHCND:USW00093820	LEXINGTON BLUEGRASS AIRPORT KY US	20050505	206	61	298.7	38.04083	-84.6058	0	2400	0	2400
GHCND:USW00093820	LEXINGTON BLUEGRASS AIRPORT KY US	20050506	211	72	298.7	38.04083	-84.6058	0	2400	0	2400
GHCND:USW00093820	LEXINGTON BLUEGRASS AIRPORT KY US	20050507	256	83	298.7	38.04083	-84.6058	0	2400	0	2400
GHCND:USW00093820	LEXINGTON BLUEGRASS AIRPORT KY US	20050508	267	106	298.7	38.04083	-84.6058	0	2400	0	2400
GHCND:USW00093820	LEXINGTON BLUEGRASS AIRPORT KY US	20050509	278	128	298.7	38.04083	-84.6058	0	2400	0	2400
GHCND:USW00093820	LEXINGTON BLUEGRASS AIRPORT KY US	20050510	261	156	298.7	38.04083	-84.6058	0	2400	0	2400
GHCND:USW00093820	LEXINGTON BLUEGRASS AIRPORT KY US	20050511	294	150	298.7	38.04083	-84.6058	0	2400	0	2400
GHCND:USW00093820	LEXINGTON BLUEGRASS AIRPORT KY US	20050512	250	156	298.7	38.04083	-84.6058	0	2400	0	2400
GHCND:USW00093820	LEXINGTON BLUEGRASS AIRPORT KY US	20050513	306	139	298.7	38.04083	-84.6058	0	2400	0	2400
GHCND:USW00093820	LEXINGTON BLUEGRASS AIRPORT KY US	20050514	211	133	298.7	38.04083	-84.6058	0	2400	0	2400
GHCND:USW00093820	LEXINGTON BLUEGRASS AIRPORT KY US	20050515	172	78	298.7	38.04083	-84.6058	0	2400	0	2400
GHCND:USW00093820	LEXINGTON BLUEGRASS AIRPORT KY US	20050516	172	50	298.7	38.04083	-84.6058	0	2400	0	2400
GHCND:USW00093820	LEXINGTON BLUEGRASS AIRPORT KY US	20050517	211	78	298.7	38.04083	-84.6058	0	2400	0	2400
GHCND:USW00093820	LEXINGTON BLUEGRASS AIRPORT KY US	20050518	267	94	298.7	38.04083	-84.6058	0	2400	0	2400
GHCND:USW00093820	LEXINGTON BLUEGRASS AIRPORT KY US	20050519	272	150	298.7	38.04083	-84.6058	0	2400	0	2400
GHCND:USW00093820	LEXINGTON BLUEGRASS AIRPORT KY US	20050520	233	144	298.7	38.04083	-84.6058	0	2400	0	2400
GHCND:USW00093820	LEXINGTON BLUEGRASS AIRPORT KY US	20050521	228	106	298.7	38.04083	-84.6058	0	2400	0	2400
GHCND:USW00093820	LEXINGTON BLUEGRASS AIRPORT KY US	20050522	239	100	298.7	38.04083	-84.6058	0	2400	0	2400
GHCND:USW00093820	LEXINGTON BLUEGRASS AIRPORT KY US	20050523	256	139	298.7	38.04083	-84.6058	0	2400	0	2400
GHCND:USW00093820	LEXINGTON BLUEGRASS AIRPORT KY US	20050524	200	106	298.7	38.04083	-84.6058	0	2400	0	2400
GHCND:USW00093820	LEXINGTON BLUEGRASS AIRPORT KY US	20050525	200	89	298.7	38.04083	-84.6058	0	2400	0	2400
GHCND:USW00093820	LEXINGTON BLUEGRASS AIRPORT KY US	20050526	239	83	298.7	38.04083	-84.6058	0	2400	0	2400
GHCND:USW00093820	LEXINGTON BLUEGRASS AIRPORT KY US	20050527	250	133	298.7	38.04083	-84.6058	0	2400	0	2400
GHCND:USW00093820	LEXINGTON BLUEGRASS AIRPORT KY US	20050528	239	122	298.7	38.04083	-84.6058	0	2400	0	2400
GHCND:USW00093820	LEXINGTON BLUEGRASS AIRPORT KY US	20050529	256	111	298.7	38.04083	-84.6058	0	2400	0	2400
GHCND:USW00093820	LEXINGTON BLUEGRASS AIRPORT KY US	20050530	233	139	298.7	38.04083	-84.6058	0	2400	0	2400
GHCND:USW00093820	LEXINGTON BLUEGRASS AIRPORT KY US	20050531	250	122	298.7	38.04083	-84.6058	0	2400	0	2400
GHCND:USW00093820	LEXINGTON BLUEGRASS AIRPORT KY US	20050601	267	150	298.7	38.04083	-84.6058	0	2400	0	2400
GHCND:USW00093820	LEXINGTON BLUEGRASS AIRPORT KY US	20050602	217	144	298.7	38.04083	-84.6058	0	2400	0	2400
GHCND:USW00093820	LEXINGTON BLUEGRASS AIRPORT KY US	20050603	256	172	298.7	38.04083	-84.6058	0	2400	0	2400
GHCND:USW00093820	LEXINGTON BLUEGRASS AIRPORT KY US	20050604	289	178	298.7	38.04083	-84.6058	0	2400	0	2400
GHCND:USW00093820	LEXINGTON BLUEGRASS AIRPORT KY US	20050605	322	189	298.7	38.04083	-84.6058	0	2400	0	2400
GHCND:USW00093820	LEXINGTON BLUEGRASS AIRPORT KY US	20050606	328	211	298.7	38.04083	-84.6058	0	2400	0	2400
GHCND:USW00093820	LEXINGTON BLUEGRASS AIRPORT KY US	20050607	283	189	298.7	38.04083	-84.6058	0	2400	0	2400
GHCND:USW00093820	LEXINGTON BLUEGRASS AIRPORT KY US	20050608	317	189	298.7	38.04083	-84.6058	0	2400	0	2400

GHCND:USW00093820	LEXINGTON BLUEGRASS AIRPORT KY US	20050609	317	206	298.7	38.04083	-84.6058	0	2400	0	2400
GHCND:USW00093820	LEXINGTON BLUEGRASS AIRPORT KY US	20050610	306	211	298.7	38.04083	-84.6058	0	2400	0	2400
GHCND:USW00093820	LEXINGTON BLUEGRASS AIRPORT KY US	20050611	261	211	298.7	38.04083	-84.6058	0	2400	0	2400
GHCND:USW00093820	LEXINGTON BLUEGRASS AIRPORT KY US	20050612	300	217	298.7	38.04083	-84.6058	0	2400	0	2400
GHCND:USW00093820	LEXINGTON BLUEGRASS AIRPORT KY US	20050613	289	217	298.7	38.04083	-84.6058	0	2400	0	2400
GHCND:USW00093820	LEXINGTON BLUEGRASS AIRPORT KY US	20050614	317	200	298.7	38.04083	-84.6058	0	2400	0	2400
GHCND:USW00093820	LEXINGTON BLUEGRASS AIRPORT KY US	20050615	278	167	298.7	38.04083	-84.6058	0	2400	0	2400
GHCND:USW00093820	LEXINGTON BLUEGRASS AIRPORT KY US	20050616	250	144	298.7	38.04083	-84.6058	0	2400	0	2400
GHCND:USW00093820	LEXINGTON BLUEGRASS AIRPORT KY US	20050617	261	111	298.7	38.04083	-84.6058	0	2400	0	2400
GHCND:USW00093820	LEXINGTON BLUEGRASS AIRPORT KY US	20050618	250	139	298.7	38.04083	-84.6058	0	2400	0	2400
GHCND:USW00093820	LEXINGTON BLUEGRASS AIRPORT KY US	20050619	272	139	298.7	38.04083	-84.6058	0	2400	0	2400
GHCND:USW00093820	LEXINGTON BLUEGRASS AIRPORT KY US	20050620	272	139	298.7	38.04083	-84.6058	0	2400	0	2400
GHCND:USW00093820	LEXINGTON BLUEGRASS AIRPORT KY US	20050621	278	150	298.7	38.04083	-84.6058	0	2400	0	2400
GHCND:USW00093820	LEXINGTON BLUEGRASS AIRPORT KY US	20050622	317	178	298.7	38.04083	-84.6058	0	2400	0	2400
GHCND:USW00093820	LEXINGTON BLUEGRASS AIRPORT KY US	20050623	317	144	298.7	38.04083	-84.6058	0	2400	0	2400
GHCND:USW00093820	LEXINGTON BLUEGRASS AIRPORT KY US	20050624	338	178	298.7	38.04083	-84.6058	0	2400	0	2400
GHCND:USW00093820	LEXINGTON BLUEGRASS AIRPORT KY US	20050625	344	178	298.7	38.04083	-84.6058	0	2400	0	2400
GHCND:USW00093820	LEXINGTON BLUEGRASS AIRPORT KY US	20050626	339	206	298.7	38.04083	-84.6058	0	2400	0	2400
GHCND:USW00093820	LEXINGTON BLUEGRASS AIRPORT KY US	20050627	328	222	298.7	38.04083	-84.6058	0	2400	0	2400
GHCND:USW00093820	LEXINGTON BLUEGRASS AIRPORT KY US	20050628	328	211	298.7	38.04083	-84.6058	0	2400	0	2400
GHCND:USW00093820	LEXINGTON BLUEGRASS AIRPORT KY US	20050629	322	211	298.7	38.04083	-84.6058	0	2400	0	2400
GHCND:USW00093820	LEXINGTON BLUEGRASS AIRPORT KY US	20050630	344	211	298.7	38.04083	-84.6058	0	2400	0	2400
GHCND:USW00093820	LEXINGTON BLUEGRASS AIRPORT KY US	20050701	317	200	298.7	38.04083	-84.6058	0	2400	0	2400
GHCND:USW00093820	LEXINGTON BLUEGRASS AIRPORT KY US	20050702	306	172	298.7	38.04083	-84.6058	0	2400	0	2400
GHCND:USW00093820	LEXINGTON BLUEGRASS AIRPORT KY US	20050703	333	183	298.7	38.04083	-84.6058	0	2400	0	2400
GHCND:USW00093820	LEXINGTON BLUEGRASS AIRPORT KY US	20050704	339	211	298.7	38.04083	-84.6058	0	2400	0	2400
GHCND:USW00093820	LEXINGTON BLUEGRASS AIRPORT KY US	20050705	294	206	298.7	38.04083	-84.6058	0	2400	0	2400
GHCND:USW00093820	LEXINGTON BLUEGRASS AIRPORT KY US	20050706	311	200	298.7	38.04083	-84.6058	0	2400	0	2400
GHCND:USW00093820	LEXINGTON BLUEGRASS AIRPORT KY US	20050707	289	200	298.7	38.04083	-84.6058	0	2400	0	2400
GHCND:USW00093820	LEXINGTON BLUEGRASS AIRPORT KY US	20050708	311	178	298.7	38.04083	-84.6058	0	2400	0	2400
GHCND:USW00093820	LEXINGTON BLUEGRASS AIRPORT KY US	20050709	328	172	298.7	38.04083	-84.6058	0	2400	0	2400
GHCND:USW00093820	LEXINGTON BLUEGRASS AIRPORT KY US	20050710	333	189	298.7	38.04083	-84.6058	0	2400	0	2400
GHCND:USW00093820	LEXINGTON BLUEGRASS AIRPORT KY US	20050711	272	222	298.7	38.04083	-84.6058	0	2400	0	2400
GHCND:USW00093820	LEXINGTON BLUEGRASS AIRPORT KY US	20050712	256	200	298.7	38.04083	-84.6058	0	2400	0	2400
GHCND:USW00093820	LEXINGTON BLUEGRASS AIRPORT KY US	20050713	228	194	298.7	38.04083	-84.6058	0	2400	0	2400
GHCND:USW00093820	LEXINGTON BLUEGRASS AIRPORT KY US	20050714	261	206	298.7	38.04083	-84.6058	0	2400	0	2400
GHCND:USW00093820	LEXINGTON BLUEGRASS AIRPORT KY US	20050715	289	217	298.7	38.04083	-84.6058	0	2400	0	2400
GHCND:USW00093820	LEXINGTON BLUEGRASS AIRPORT KY US	20050716	278	222	298.7	38.04083	-84.6058	0	2400	0	2400
GHCND:USW00093820	LEXINGTON BLUEGRASS AIRPORT KY US	20050717	289	222	298.7	38.04083	-84.6058	0	2400	0	2400
GHCND:USW00093820	LEXINGTON BLUEGRASS AIRPORT KY US	20050718	311	211	298.7	38.04083	-84.6058	0	2400	0	2400
GHCND:USW00093820	LEXINGTON BLUEGRASS AIRPORT KY US	20050719	300	222	298.7	38.04083	-84.6058	0	2400	0	2400
GHCND:USW00093820	LEXINGTON BLUEGRASS AIRPORT KY US	20050720	317	217	298.7	38.04083	-84.6058	0	2400	0	2400
GHCND:USW00093820	LEXINGTON BLUEGRASS AIRPORT KY US	20050721	333	217	298.7	38.04083	-84.6058	0	2400	0	2400
GHCND:USW00093820	LEXINGTON BLUEGRASS AIRPORT KY US	20050722	306	206	298.7	38.04083	-84.6058	0	2400	0	2400
GHCND:USW00093820	LEXINGTON BLUEGRASS AIRPORT KY US	20050723	322	211	298.7	38.04083	-84.6058	0	2400	0	2400
GHCND:USW00093820	LEXINGTON BLUEGRASS AIRPORT KY US	20050724	328	211	298.7	38.04083	-84.6058	0	2400	0	2400
GHCND:USW00093820	LEXINGTON BLUEGRASS AIRPORT KY US	20050725	344	228	298.7	38.04083	-84.6058	0	2400	0	2400
GHCND:USW00093820	LEXINGTON BLUEGRASS AIRPORT KY US	20050726	344	244	298.7	38.04083	-84.6058	0	2400	0	2400
GHCND:USW00093820	LEXINGTON BLUEGRASS AIRPORT KY US	20050727	300	194	298.7	38.04083	-84.6058	0	2400	0	2400
GHCND:USW00093820	LEXINGTON BLUEGRASS AIRPORT KY US	20050728	294	183	298.7	38.04083	-84.6058	0	2400	0	2400
GHCND:USW00093820	LEXINGTON BLUEGRASS AIRPORT KY US	20050729	311	172	298.7	38.04083	-84.6058	0	2400	0	2400
GHCND:USW00093820	LEXINGTON BLUEGRASS AIRPORT KY US	20050730	328	183	298.7	38.04083	-84.6058	0	2400	0	2400
GHCND:USW00093820	LEXINGTON BLUEGRASS AIRPORT KY US	20050731	333	183	298.7	38.04083	-84.6058	0	2400	0	2400
GHCND:USW00093820	LEXINGTON BLUEGRASS AIRPORT KY US	20050801	344	200	298.7	38.04083	-84.6058	0	2400	0	2400
GHCND:USW00093820	LEXINGTON BLUEGRASS AIRPORT KY US	20050802	350	189	298.7	38.04083	-84.6058	0	2400	0	2400
GHCND:USW00093820	LEXINGTON BLUEGRASS AIRPORT KY US	20050803	350	194	298.7	38.04083	-84.6058	0	2400	0	2400
GHCND:USW00093820	LEXINGTON BLUEGRASS AIRPORT KY US	20050804	361	194	298.7	38.04083	-84.6058	0	2400	0	2400
GHCND:USW00093820	LEXINGTON BLUEGRASS AIRPORT KY US	20050805	333	211	298.7	38.04083	-84.6058	0	2400	0	2400
GHCND:USW00093820	LEXINGTON BLUEGRASS AIRPORT KY US	20050806	311	211	298.7	38.04083	-84.6058	0	2400	0	2400
GHCND:USW00093820	LEXINGTON BLUEGRASS AIRPORT KY US	20050807	333	200	298.7	38.04083	-84.6058	0	2400	0	2400
GHCND:USW00093820	LEXINGTON BLUEGRASS AIRPORT KY US	20050808	311	194	298.7	38.04083	-84.6058	0	2400	0	2400
GHCND:USW00093820	LEXINGTON BLUEGRASS AIRPORT KY US	20050809	333	183	298.7	38.04083	-84.6058	0	2400	0	2400
GHCND:USW00093820	LEXINGTON BLUEGRASS AIRPORT KY US	20050810	350	189	298.7	38.04083	-84.6058	0	2400	0	2400
GHCND:USW00093820	LEXINGTON BLUEGRASS AIRPORT KY US	20050811	361	211	298.7	38.04083	-84.6058	0	2400	0	2400
GHCND:USW00093820	LEXINGTON BLUEGRASS AIRPORT KY US	20050812	367	222	298.7	38.04083	-84.6058	0	2400	0	2400
GHCND:USW00093820	LEXINGTON BLUEGRASS AIRPORT KY US	20050813	361	217	298.7	38.04083	-84.6058	0	2400	0	2400
GHCND:USW00093820	LEXINGTON BLUEGRASS AIRPORT KY US	20050814	339	200	298.7	38.04083	-84.6058	0	2400	0	2400
GHCND:USW00093820	LEXINGTON BLUEGRASS AIRPORT KY US	20050815	322	206	298.7	38.04083	-84.6058	0	2400	0	2400
GHCND:USW00093820	LEXINGTON BLUEGRASS AIRPORT KY US	20050816	267	222	298.7	38.04083	-84.6058	0	2400	0	2400
GHCND:USW00093820	LEXINGTON BLUEGRASS AIRPORT KY US	20050817	294	200	298.7	38.04083	-84.6058	0	2400	0	2400
GHCND:USW00093820	LEXINGTON BLUEGRASS AIRPORT KY US	20050818	289	217	298.7	38.04083	-84.6058	0	2400	0	2400
GHCND:USW00093820	LEXINGTON BLUEGRASS AIRPORT KY US	20050819	344	206	298.7	38.04083	-84.6058	0	2400	0	2400
GHCND:USW00093820	LEXINGTON BLUEGRASS AIRPORT KY US	20050820	356	233	298.7	38.04083	-84.6058	0	2400	0	2400
GHCND:USW00093820	LEXINGTON BLUEGRASS AIRPORT KY US	20050821	333	206	298.7	38.04083	-84.6058	0	2400	0	2400
GHCND:USW00093820	LEXINGTON BLUEGRASS AIRPORT KY US	20050822	317	178	298.7	38.04083	-84.6058	0	2400	0	2400
GHCND:USW00093820	LEXINGTON BLUEGRASS AIRPORT KY US	20050823	283	167	298.7	38.04083	-84.6058	0	2400	0	2400
GHCND:USW00093820	LEXINGTON BLUEGRASS AIRPORT KY US	20050824	294	150	298.7	38.04083	-84.6058	0	2400	0	2400
GHCND:USW00093820	LEXINGTON BLUEGRASS AIRPORT KY US	20050825	328	156	298.7	38.04083	-84.6058	0	2400	0	2400
GHCND:USW00093820	LEXINGTON BLUEGRASS AIRPORT KY US	20050826	272	217	298.7	38.04083	-84.6058	0	2400	0	2400
GHCND:USW00093820	LEXINGTON BLUEGRASS AIRPORT KY US	20050827	283	217	298.7	38.04083	-84.6058	0	2400	0	2400
GHCND:USW00093820	LEXINGTON BLUEGRASS AIRPORT KY US	20050828	300	200	298.7	38.04083	-84.6058	0	2400	0	2400
GHCND:USW00093820	LEXINGTON BLUEGRASS AIRPORT KY US	20050829	222	206	298.7	38.04083	-84.6058	0	2400	0	2400
GHCND:USW00093820	LEXINGTON BLUEGRASS AIRPORT KY US	20050830	228	211	298.7	38.04083	-84.6058	0	2400	0	2400
GHCND:USW00093820	LEXINGTON BLUEGRASS AIRPORT KY US	20050831	278	183	298.7	38.04083	-84.6058	0	2400	0	2400
GHCND:USW00093820	LEXINGTON BLUEGRASS AIRPORT KY US	20050901	289	156	298.7	38.04083	-84.6058	0	2400	0	2400
GHCND:USW00093820	LEXINGTON BLUEGRASS AIRPORT KY US	20050902	289	178	298.7	38.04083	-84.6058	0	2400	0	2400
GHCND:USW00093820	LEXINGTON BLUEGRASS AIRPORT KY US	20050903	278	150	298.7	38.04083	-84.6058	0	2400	0	2400
GHCND:USW00093820	LEXINGTON BLUEGRASS AIRPORT KY US	20050904	267	144	298.7	38.04083	-84.6058	0	2400	0	2400
GHCND:USW00093820	LEXINGTON BLUEGRASS AIRPORT KY US	20050905	278	144	298.7	38.04083	-84.6058	0	2400	0	2400
GHCND:USW00093820	LEXINGTON BLUEGRASS AIRPORT KY US	20050906	283	167	298.7	38.04083	-84.6058	0	2400	0	2400
GHCND:USW00093820	LEXINGTON BLUEGRASS AIRPORT KY US	20050907	283	150	298.7	38.04083	-84.6058	0	2400	0	2400
GHCND:USW00093820	LEXINGTON BLUEGRASS AIRPORT KY US	20050908	283	139	298.7	38.04083	-84.6058	0	2400	0	2400
GHCND:USW00093820	LEXINGTON BLUEGRASS AIRPORT KY US	20050909	294	172	298.7	38.04083	-84.6058	0	2400	0	2400
GHCND:USW00093820	LEXINGTON BLUEGRASS AIRPORT KY US	20050910	306	172	298.7	38.04083	-84.6058	0	2400	0	2400
GHCND:USW00093820	LEXINGTON BLUEGRASS AIRPORT KY US	20050911	311	172	298.7	38.04083	-84.6058	0	2400	0	2400
GHCND:USW00093820	LEXINGTON BLUEGRASS AIRPORT KY US	20050912	306	156	298.7	38.04083	-84.6058	0	2400	0	2400
GHCND:USW00093820	LEXINGTON BLUEGRASS AIRPORT KY US	20050913	294	161	298.7	38.04083	-84.6058	0	2400	0	2400
GHCND:USW00093820	LEXINGTON BLUEGRASS AIRPORT KY US	20050914	289	167	298.7	38.04083	-84.6058	0	2400	0	2400
GHCND:USW00093820	LEXINGTON BLUEGRASS AIRPORT KY US	20050915	300	172	298.7	38.04083	-84.6058	0	2400	0	2400
GHCND:USW00093820	LEXINGTON BLUEGRASS AIRPORT KY US	20050916	283	194	298.7	38.04083	-84.6058	0	2400	0	2400
GHCND:USW00093820	LEXINGTON BLUEGRASS AIRPORT KY US	20050917	239	172	298.7	38.04083	-84.6058	0	2400	0	2400
GHCND:USW00093820	LEXINGTON BLUEGRASS AIRPORT KY US	20050918	261	156	298.7	38.04083	-84.6058	0	2400	0	2400
GHCND:USW00093820	LEXINGTON BLUEGRASS AIRPORT KY US	20050919	311	150	298.7	38.04083	-84.6058	0	2400	0	2400
GHCND:USW00093820	LEXINGTON BLUEGRASS AIRPORT KY US	20050920	267	172	298.7	38.04083	-84.6058	0	2400	0	2400
GHCND:USW00093820	LEXINGTON BLUEGRASS AIRPORT KY US	20050921	300	150	298.7	38.04083	-84.6058	0	2400	0	2400
GHCND:USW00093820	LEXINGTON BLUEGRASS AIRPORT KY US	20050922	317	167	298.7	38.04083	-84.6058	0	2400	0	2400
GHCND:USW00093820	LEXINGTON BLUEGRASS AIRPORT KY US	20050923	317	206	298.7	38.04083	-84.6058	0	2400	0	2400
GHCND:USW00093820	LEXINGTON BLUEGRASS AIRPORT KY US	20050924	311	200	298.7	38.04083	-84.6058	0	2400	0	2400
GHCND:USW00093820	LEXINGTON BLUEGRASS AIRPORT KY US	20050925	283	217	298.7	38.04083	-84.6058	0	2400	0	2400
GHCND:USW00093820	LEXINGTON BLUEGRASS AIRPORT KY US	20050926	244	172	298.7	38.04083	-84.6058	0	2400	0	2400
GHCND:USW00093820	LEXINGTON BLUEGRASS AIRPORT KY US	20050927	239	139	298.7	38.04083	-84.6058	0	2400	0	2400
GHCND:USW00093820	LEXINGTON BLUEGRASS AIRPORT KY US	20050928	289	111	298.7	38.04083	-84.6058	0	2400	0	2400
GHCND:USW00093820	LEXINGTON BLUEGRASS AIRPORT KY US	20050929	239	89	298.7	38.04083	-84.6058	0	2400	0	2400
GHCND:USW00093820	LEXINGTON BLUEGRASS AIRPORT KY US	20050930	222	61	298.7	38.04083	-84.6058	0	2400	0	2400
GHCND:USW00093820	LEXINGTON BLUEGRASS AIRPORT KY US	20051001	267	117	298.7	38.04083	-84.6058	0	2400	0	2400
GHCND:USW00093820	LEXINGTON BLUEGRASS AIRPORT KY US	20051002	294	167	298.7	38.04083	-84.6058	0	2400	0	2400
GHCND:USW00093820	LEXINGTON BLUEGRASS AIRPORT KY US	20051003	306	167	298.7	38.04083	-84.6058	0	2400	0	2400
GHCND:USW00093820	LEXINGTON BLUEGRASS AIRPORT KY US	20051004	300	161	298.7	38.04083	-84.6058	0	2400	0	2400
GHCND:USW00093820	LEXINGTON BLUEGRASS AIRPORT KY US	20051005	294	156	298.7	38.04083	-84.6058	0	2400	0	2400
GHCND:USW00093820	LEXINGTON BLUEGRASS AIRPORT KY US	20051006	300	161	298.7	38.04083	-84.6058	0	2400	0	2400
GHCND:USW00093820	LEXINGTON BLUEGRASS AIRPORT KY US	20051007	178	111	298.7	38.04083	-84.6058	0	2400	0	2400
GHCND:USW00093820	LEXINGTON BLUEGRASS AIRPORT KY US	20051008	139	106	298.7	38.04083	-84.6058	0	2400	0	2400
GHCND:USW00093820	LEXINGTON BLUEGRASS AIRPORT KY US	20051009	133	100	298.7	38.04083	-84.6058	0	2400	0	2400
GHCND:USW00093820	LEXINGTON BLUEGRASS AIRPORT KY US	20051010	194	111	298.7	38.04083	-84.6058	0	2400	0	2400

GHCND:USW00093820	LEXINGTON BLUEGRASS AIRPORT KY US	20051011	222	144	298.7	38.04083	-84.6058	0	2400	0	2400
GHCND:USW00093820	LEXINGTON BLUEGRASS AIRPORT KY US	20051012	228	133	298.7	38.04083	-84.6058	0	2400	0	2400
GHCND:USW00093820	LEXINGTON BLUEGRASS AIRPORT KY US	20051013	222	117	298.7	38.04083	-84.6058	0	2400	0	2400
GHCND:USW00093820	LEXINGTON BLUEGRASS AIRPORT KY US	20051014	239	100	298.7	38.04083	-84.6058	0	2400	0	2400
GHCND:USW00093820	LEXINGTON BLUEGRASS AIRPORT KY US	20051015	239	100	298.7	38.04083	-84.6058	0	2400	0	2400
GHCND:USW00093820	LEXINGTON BLUEGRASS AIRPORT KY US	20051016	189	28	298.7	38.04083	-84.6058	0	2400	0	2400
GHCND:USW00093820	LEXINGTON BLUEGRASS AIRPORT KY US	20051017	217	44	298.7	38.04083	-84.6058	0	2400	0	2400
GHCND:USW00093820	LEXINGTON BLUEGRASS AIRPORT KY US	20051018	250	117	298.7	38.04083	-84.6058	0	2400	0	2400
GHCND:USW00093820	LEXINGTON BLUEGRASS AIRPORT KY US	20051019	289	100	298.7	38.04083	-84.6058	0	2400	0	2400
GHCND:USW00093820	LEXINGTON BLUEGRASS AIRPORT KY US	20051020	261	133	298.7	38.04083	-84.6058	0	2400	0	2400
GHCND:USW00093820	LEXINGTON BLUEGRASS AIRPORT KY US	20051021	189	100	298.7	38.04083	-84.6058	0	2400	0	2400
GHCND:USW00093820	LEXINGTON BLUEGRASS AIRPORT KY US	20051022	150	78	298.7	38.04083	-84.6058	0	2400	0	2400
GHCND:USW00093820	LEXINGTON BLUEGRASS AIRPORT KY US	20051023	100	28	298.7	38.04083	-84.6058	0	2400	0	2400
GHCND:USW00093820	LEXINGTON BLUEGRASS AIRPORT KY US	20051024	83	6	298.7	38.04083	-84.6058	0	2400	0	2400
GHCND:USW00093820	LEXINGTON BLUEGRASS AIRPORT KY US	20051025	89	56	298.7	38.04083	-84.6058	0	2400	0	2400
GHCND:USW00093820	LEXINGTON BLUEGRASS AIRPORT KY US	20051026	128	11	298.7	38.04083	-84.6058	0	2400	0	2400
GHCND:USW00093820	LEXINGTON BLUEGRASS AIRPORT KY US	20051027	122	0	298.7	38.04083	-84.6058	0	2400	0	2400
GHCND:USW00093820	LEXINGTON BLUEGRASS AIRPORT KY US	20051028	111	6	298.7	38.04083	-84.6058	0	2400	0	2400
GHCND:USW00093820	LEXINGTON BLUEGRASS AIRPORT KY US	20051029	133	-17	298.7	38.04083	-84.6058	0	2400	0	2400
GHCND:USW00093820	LEXINGTON BLUEGRASS AIRPORT KY US	20051030	189	-6	298.7	38.04083	-84.6058	0	2400	0	2400
GHCND:USW00093820	LEXINGTON BLUEGRASS AIRPORT KY US	20051031	206	67	298.7	38.04083	-84.6058	0	2400	0	2400
GHCND:USW00093820	LEXINGTON BLUEGRASS AIRPORT KY US	20051101	117	39	298.7	38.04083	-84.6058	0	2400	0	2400
GHCND:USW00093820	LEXINGTON BLUEGRASS AIRPORT KY US	20051102	178	6	298.7	38.04083	-84.6058	0	2400	0	2400
GHCND:USW00093820	LEXINGTON BLUEGRASS AIRPORT KY US	20051103	222	67	298.7	38.04083	-84.6058	0	2400	0	2400
GHCND:USW00093820	LEXINGTON BLUEGRASS AIRPORT KY US	20051104	206	122	298.7	38.04083	-84.6058	0	2400	0	2400
GHCND:USW00093820	LEXINGTON BLUEGRASS AIRPORT KY US	20051105	244	122	298.7	38.04083	-84.6058	0	2400	0	2400
GHCND:USW00093820	LEXINGTON BLUEGRASS AIRPORT KY US	20051106	211	78	298.7	38.04083	-84.6058	0	2400	0	2400
GHCND:USW00093820	LEXINGTON BLUEGRASS AIRPORT KY US	20051107	178	33	298.7	38.04083	-84.6058	0	2400	0	2400
GHCND:USW00093820	LEXINGTON BLUEGRASS AIRPORT KY US	20051108	239	122	298.7	38.04083	-84.6058	0	2400	0	2400
GHCND:USW00093820	LEXINGTON BLUEGRASS AIRPORT KY US	20051109	239	106	298.7	38.04083	-84.6058	0	2400	0	2400
GHCND:USW00093820	LEXINGTON BLUEGRASS AIRPORT KY US	20051110	111	22	298.7	38.04083	-84.6058	0	2400	0	2400
GHCND:USW00093820	LEXINGTON BLUEGRASS AIRPORT KY US	20051111	139	-33	298.7	38.04083	-84.6058	0	2400	0	2400
GHCND:USW00093820	LEXINGTON BLUEGRASS AIRPORT KY US	20051112	206	39	298.7	38.04083	-84.6058	0	2400	0	2400
GHCND:USW00093820	LEXINGTON BLUEGRASS AIRPORT KY US	20051113	150	106	298.7	38.04083	-84.6058	0	2400	0	2400
GHCND:USW00093820	LEXINGTON BLUEGRASS AIRPORT KY US	20051114	167	50	298.7	38.04083	-84.6058	0	2400	0	2400
GHCND:USW00093820	LEXINGTON BLUEGRASS AIRPORT KY US	20051115	217	117	298.7	38.04083	-84.6058	0	2400	0	2400
GHCND:USW00093820	LEXINGTON BLUEGRASS AIRPORT KY US	20051116	117	-33	298.7	38.04083	-84.6058	0	2400	0	2400
GHCND:USW00093820	LEXINGTON BLUEGRASS AIRPORT KY US	20051117	11	-61	298.7	38.04083	-84.6058	0	2400	0	2400
GHCND:USW00093820	LEXINGTON BLUEGRASS AIRPORT KY US	20051118	72	-89	298.7	38.04083	-84.6058	0	2400	0	2400
GHCND:USW00093820	LEXINGTON BLUEGRASS AIRPORT KY US	20051119	128	-17	298.7	38.04083	-84.6058	0	2400	0	2400
GHCND:USW00093820	LEXINGTON BLUEGRASS AIRPORT KY US	20051120	139	28	298.7	38.04083	-84.6058	0	2400	0	2400
GHCND:USW00093820	LEXINGTON BLUEGRASS AIRPORT KY US	20051121	100	-6	298.7	38.04083	-84.6058	0	2400	0	2400
GHCND:USW00093820	LEXINGTON BLUEGRASS AIRPORT KY US	20051122	61	-28	298.7	38.04083	-84.6058	0	2400	0	2400
GHCND:USW00093820	LEXINGTON BLUEGRASS AIRPORT KY US	20051123	111	-44	298.7	38.04083	-84.6058	0	2400	0	2400
GHCND:USW00093820	LEXINGTON BLUEGRASS AIRPORT KY US	20051124	89	-89	298.7	38.04083	-84.6058	0	2400	0	2400
GHCND:USW00093820	LEXINGTON BLUEGRASS AIRPORT KY US	20051125	-6	-111	298.7	38.04083	-84.6058	0	2400	0	2400
GHCND:USW00093820	LEXINGTON BLUEGRASS AIRPORT KY US	20051126	133	-39	298.7	38.04083	-84.6058	0	2400	0	2400
GHCND:USW00093820	LEXINGTON BLUEGRASS AIRPORT KY US	20051127	178	100	298.7	38.04083	-84.6058	0	2400	0	2400
GHCND:USW00093820	LEXINGTON BLUEGRASS AIRPORT KY US	20051128	217	89	298.7	38.04083	-84.6058	0	2400	0	2400
GHCND:USW00093820	LEXINGTON BLUEGRASS AIRPORT KY US	20051129	100	17	298.7	38.04083	-84.6058	0	2400	0	2400
GHCND:USW00093820	LEXINGTON BLUEGRASS AIRPORT KY US	20051130	50	-11	298.7	38.04083	-84.6058	0	2400	0	2400
GHCND:USW00093820	LEXINGTON BLUEGRASS AIRPORT KY US	20051201	61	-39	298.7	38.04083	-84.6058	0	2400	0	2400
GHCND:USW00093820	LEXINGTON BLUEGRASS AIRPORT KY US	20051202	0	-67	298.7	38.04083	-84.6058	0	2400	0	2400
GHCND:USW00093820	LEXINGTON BLUEGRASS AIRPORT KY US	20051203	67	-28	298.7	38.04083	-84.6058	0	2400	0	2400
GHCND:USW00093820	LEXINGTON BLUEGRASS AIRPORT KY US	20051204	100	-11	298.7	38.04083	-84.6058	0	2400	0	2400
GHCND:USW00093820	LEXINGTON BLUEGRASS AIRPORT KY US	20051205	-11	-67	298.7	38.04083	-84.6058	0	2400	0	2400
GHCND:USW00093820	LEXINGTON BLUEGRASS AIRPORT KY US	20051206	0	-83	298.7	38.04083	-84.6058	0	2400	0	2400
GHCND:USW00093820	LEXINGTON BLUEGRASS AIRPORT KY US	20051207	6	-89	298.7	38.04083	-84.6058	0	2400	0	2400
GHCND:USW00093820	LEXINGTON BLUEGRASS AIRPORT KY US	20051208	17	-61	298.7	38.04083	-84.6058	0	2400	0	2400
GHCND:USW00093820	LEXINGTON BLUEGRASS AIRPORT KY US	20051209	-17	-89	298.7	38.04083	-84.6058	0	2400	0	2400
GHCND:USW00093820	LEXINGTON BLUEGRASS AIRPORT KY US	20051210	17	-83	298.7	38.04083	-84.6058	0	2400	0	2400
GHCND:USW00093820	LEXINGTON BLUEGRASS AIRPORT KY US	20051211	22	0	298.7	38.04083	-84.6058	0	2400	0	2400
GHCND:USW00093820	LEXINGTON BLUEGRASS AIRPORT KY US	20051212	11	-72	298.7	38.04083	-84.6058	0	2400	0	2400
GHCND:USW00093820	LEXINGTON BLUEGRASS AIRPORT KY US	20051213	17	-83	298.7	38.04083	-84.6058	0	2400	0	2400
GHCND:USW00093820	LEXINGTON BLUEGRASS AIRPORT KY US	20051214	50	-17	298.7	38.04083	-84.6058	0	2400	0	2400
GHCND:USW00093820	LEXINGTON BLUEGRASS AIRPORT KY US	20051215	50	-11	298.7	38.04083	-84.6058	0	2400	0	2400
GHCND:USW00093820	LEXINGTON BLUEGRASS AIRPORT KY US	20051216	39	-22	298.7	38.04083	-84.6058	0	2400	0	2400
GHCND:USW00093820	LEXINGTON BLUEGRASS AIRPORT KY US	20051217	61	-44	298.7	38.04083	-84.6058	0	2400	0	2400
GHCND:USW00093820	LEXINGTON BLUEGRASS AIRPORT KY US	20051218	56	-39	298.7	38.04083	-84.6058	0	2400	0	2400
GHCND:USW00093820	LEXINGTON BLUEGRASS AIRPORT KY US	20051219	-17	-94	298.7	38.04083	-84.6058	0	2400	0	2400
GHCND:USW00093820	LEXINGTON BLUEGRASS AIRPORT KY US	20051220	-11	-128	298.7	38.04083	-84.6058	0	2400	0	2400
GHCND:USW00093820	LEXINGTON BLUEGRASS AIRPORT KY US	20051221	22	-94	298.7	38.04083	-84.6058	0	2400	0	2400
GHCND:USW00093820	LEXINGTON BLUEGRASS AIRPORT KY US	20051222	33	-61	298.7	38.04083	-84.6058	0	2400	0	2400
GHCND:USW00093820	LEXINGTON BLUEGRASS AIRPORT KY US	20051223	117	-22	298.7	38.04083	-84.6058	0	2400	0	2400
GHCND:USW00093820	LEXINGTON BLUEGRASS AIRPORT KY US	20051224	111	11	298.7	38.04083	-84.6058	0	2400	0	2400
GHCND:USW00093820	LEXINGTON BLUEGRASS AIRPORT KY US	20051225	89	6	298.7	38.04083	-84.6058	0	2400	0	2400
GHCND:USW00093820	LEXINGTON BLUEGRASS AIRPORT KY US	20051226	22	6	298.7	38.04083	-84.6058	0	2400	0	2400
GHCND:USW00093820	LEXINGTON BLUEGRASS AIRPORT KY US	20051227	128	-6	298.7	38.04083	-84.6058	0	2400	0	2400
GHCND:USW00093820	LEXINGTON BLUEGRASS AIRPORT KY US	20051228	167	22	298.7	38.04083	-84.6058	0	2400	0	2400
GHCND:USW00093820	LEXINGTON BLUEGRASS AIRPORT KY US	20051229	22	11	298.7	38.04083	-84.6058	0	2400	0	2400
GHCND:USW00093820	LEXINGTON BLUEGRASS AIRPORT KY US	20051230	56	17	298.7	38.04083	-84.6058	0	2400	0	2400
GHCND:USW00093820	LEXINGTON BLUEGRASS AIRPORT KY US	20051231	89	-11	298.7	38.04083	-84.6058	0	2400	0	2400
GHCND:USW00093820	LEXINGTON BLUEGRASS AIRPORT KY US	20060101	150	-22	298.7	38.04083	-84.6058	0	2400	0	2400
GHCND:USW00093820	LEXINGTON BLUEGRASS AIRPORT KY US	20060102	194	94	298.7	38.04083	-84.6058	0	2400	0	2400
GHCND:USW00093820	LEXINGTON BLUEGRASS AIRPORT KY US	20060103	94	56	298.7	38.04083	-84.6058	0	2400	0	2400
GHCND:USW00093820	LEXINGTON BLUEGRASS AIRPORT KY US	20060104	150	56	298.7	38.04083	-84.6058	0	2400	0	2400
GHCND:USW00093820	LEXINGTON BLUEGRASS AIRPORT KY US	20060105	56	17	298.7	38.04083	-84.6058	0	2400	0	2400
GHCND:USW00093820	LEXINGTON BLUEGRASS AIRPORT KY US	20060106	17	-17	298.7	38.04083	-84.6058	0	2400	0	2400
GHCND:USW00093820	LEXINGTON BLUEGRASS AIRPORT KY US	20060107	67	-28	298.7	38.04083	-84.6058	0	2400	0	2400
GHCND:USW00093820	LEXINGTON BLUEGRASS AIRPORT KY US	20060108	178	17	298.7	38.04083	-84.6058	0	2400	0	2400
GHCND:USW00093820	LEXINGTON BLUEGRASS AIRPORT KY US	20060109	167	6	298.7	38.04083	-84.6058	0	2400	0	2400
GHCND:USW00093820	LEXINGTON BLUEGRASS AIRPORT KY US	20060110	128	0	298.7	38.04083	-84.6058	0	2400	0	2400
GHCND:USW00093820	LEXINGTON BLUEGRASS AIRPORT KY US	20060111	100	33	298.7	38.04083	-84.6058	0	2400	0	2400
GHCND:USW00093820	LEXINGTON BLUEGRASS AIRPORT KY US	20060112	139	11	298.7	38.04083	-84.6058	0	2400	0	2400
GHCND:USW00093820	LEXINGTON BLUEGRASS AIRPORT KY US	20060113	133	0	298.7	38.04083	-84.6058	0	2400	0	2400
GHCND:USW00093820	LEXINGTON BLUEGRASS AIRPORT KY US	20060114	33	-22	298.7	38.04083	-84.6058	0	2400	0	2400
GHCND:USW00093820	LEXINGTON BLUEGRASS AIRPORT KY US	20060115	50	-56	298.7	38.04083	-84.6058	0	2400	0	2400
GHCND:USW00093820	LEXINGTON BLUEGRASS AIRPORT KY US	20060116	128	11	298.7	38.04083	-84.6058	0	2400	0	2400
GHCND:USW00093820	LEXINGTON BLUEGRASS AIRPORT KY US	20060117	133	-17	298.7	38.04083	-84.6058	0	2400	0	2400
GHCND:USW00093820	LEXINGTON BLUEGRASS AIRPORT KY US	20060118	11	-33	298.7	38.04083	-84.6058	0	2400	0	2400
GHCND:USW00093820	LEXINGTON BLUEGRASS AIRPORT KY US	20060119	161	0	298.7	38.04083	-84.6058	0	2400	0	2400
GHCND:USW00093820	LEXINGTON BLUEGRASS AIRPORT KY US	20060120	172	89	298.7	38.04083	-84.6058	0	2400	0	2400
GHCND:USW00093820	LEXINGTON BLUEGRASS AIRPORT KY US	20060121	144	11	298.7	38.04083	-84.6058	0	2400	0	2400
GHCND:USW00093820	LEXINGTON BLUEGRASS AIRPORT KY US	20060122	50	0	298.7	38.04083	-84.6058	0	2400	0	2400
GHCND:USW00093820	LEXINGTON BLUEGRASS AIRPORT KY US	20060123	72	-22	298.7	38.04083	-84.6058	0	2400	0	2400
GHCND:USW00093820	LEXINGTON BLUEGRASS AIRPORT KY US	20060124	117	-28	298.7	38.04083	-84.6058	0	2400	0	2400
GHCND:USW00093820	LEXINGTON BLUEGRASS AIRPORT KY US	20060125	33	-22	298.7	38.04083	-84.6058	0	2400	0	2400
GHCND:USW00093820	LEXINGTON BLUEGRASS AIRPORT KY US	20060126	50	-28	298.7	38.04083	-84.6058	0	2400	0	2400
GHCND:USW00093820	LEXINGTON BLUEGRASS AIRPORT KY US	20060127	117	-28	298.7	38.04083	-84.6058	0	2400	0	2400
GHCND:USW00093820	LEXINGTON BLUEGRASS AIRPORT KY US	20060128	156	56	298.7	38.04083	-84.6058	0	2400	0	2400
GHCND:USW00093820	LEXINGTON BLUEGRASS AIRPORT KY US	20060129	156	67	298.7	38.04083	-84.6058	0	2400	0	2400
GHCND:USW00093820	LEXINGTON BLUEGRASS AIRPORT KY US	20060130	89	28	298.7	38.04083	-84.6058	0	2400	0	2400
GHCND:USW00093820	LEXINGTON BLUEGRASS AIRPORT KY US	20060131	33	-11	298.7	38.04083	-84.6058	0	2400	0	2400
GHCND:USW00093820	LEXINGTON BLUEGRASS AIRPORT KY US	20060201	128	-22	298.7	38.04083	-84.6058	0	2400	0	2400
GHCND:USW00093820	LEXINGTON BLUEGRASS AIRPORT KY US	20060202	122	61	298.7	38.04083	-84.6058	0	2400	0	2400
GHCND:USW00093820	LEXINGTON BLUEGRASS AIRPORT KY US	20060203	122	56	298.7	38.04083	-84.6058	0	2400	0	2400
GHCND:USW00093820	LEXINGTON BLUEGRASS AIRPORT KY US	20060204	78	-33	298.7	38.04083	-84.6058	0	2400	0	2400
GHCND:USW00093820	LEXINGTON BLUEGRASS AIRPORT KY US	20060205	-33	-67	298.7	38.04083	-84.6058	0	2400	0	2400
GHCND:USW00093820	LEXINGTON BLUEGRASS AIRPORT KY US	20060206	33	-83	298.7	38.04083	-84.6058	0	2400	0	2400
GHCND:USW00093820	LEXINGTON BLUEGRASS AIRPORT KY US	20060207	39	-67	298.7	38.04083	-84.6058	0	2400	0	2400
GHCND:USW00093820	LEXINGTON BLUEGRASS AIRPORT KY US	20060208	39	-33	298.7	38.04083	-84.6058	0	2400	0	2400
GHCND:USW00093820	LEXINGTON BLUEGRASS AIRPORT KY US	20060209	6	-61	298.7	38.04083	-84.6058	0	2400	0	2400
GHCND:USW00093820	LEXINGTON BLUEGRASS AIRPORT KY US	20060210	61	-50	298.7	38.04083	-84.6058	0	2400	0	2400
GHCND:USW00093820	LEXINGTON BLUEGRASS AIRPORT KY US	20060211	22	-6	298.7	38.04083	-84.6058	0	2400	0	2400

GHCND:USW00093820	LEXINGTON BLUEGRASS AIRPORT KY US	20060212	0	-39	298.7	38.04083	-84.6058	0	2400	0	2400
GHCND:USW00093820	LEXINGTON BLUEGRASS AIRPORT KY US	20060213	-6	-72	298.7	38.04083	-84.6058	0	2400	0	2400
GHCND:USW00093820	LEXINGTON BLUEGRASS AIRPORT KY US	20060214	111	-17	298.7	38.04083	-84.6058	0	2400	0	2400
GHCND:USW00093820	LEXINGTON BLUEGRASS AIRPORT KY US	20060215	156	22	298.7	38.04083	-84.6058	0	2400	0	2400
GHCND:USW00093820	LEXINGTON BLUEGRASS AIRPORT KY US	20060216	200	111	298.7	38.04083	-84.6058	0	2400	0	2400
GHCND:USW00093820	LEXINGTON BLUEGRASS AIRPORT KY US	20060217	144	-33	298.7	38.04083	-84.6058	0	2400	0	2400
GHCND:USW00093820	LEXINGTON BLUEGRASS AIRPORT KY US	20060218	-33	-133	298.7	38.04083	-84.6058	0	2400	0	2400
GHCND:USW00093820	LEXINGTON BLUEGRASS AIRPORT KY US	20060219	-61	-156	298.7	38.04083	-84.6058	0	2400	0	2400
GHCND:USW00093820	LEXINGTON BLUEGRASS AIRPORT KY US	20060220	-17	-67	298.7	38.04083	-84.6058	0	2400	0	2400
GHCND:USW00093820	LEXINGTON BLUEGRASS AIRPORT KY US	20060221	72	-28	298.7	38.04083	-84.6058	0	2400	0	2400
GHCND:USW00093820	LEXINGTON BLUEGRASS AIRPORT KY US	20060222	61	28	298.7	38.04083	-84.6058	0	2400	0	2400
GHCND:USW00093820	LEXINGTON BLUEGRASS AIRPORT KY US	20060223	122	-22	298.7	38.04083	-84.6058	0	2400	0	2400
GHCND:USW00093820	LEXINGTON BLUEGRASS AIRPORT KY US	20060224	100	-28	298.7	38.04083	-84.6058	0	2400	0	2400
GHCND:USW00093820	LEXINGTON BLUEGRASS AIRPORT KY US	20060225	139	-22	298.7	38.04083	-84.6058	0	2400	0	2400
GHCND:USW00093820	LEXINGTON BLUEGRASS AIRPORT KY US	20060226	28	-72	298.7	38.04083	-84.6058	0	2400	0	2400
GHCND:USW00093820	LEXINGTON BLUEGRASS AIRPORT KY US	20060227	111	-50	298.7	38.04083	-84.6058	0	2400	0	2400
GHCND:USW00093820	LEXINGTON BLUEGRASS AIRPORT KY US	20060228	172	39	298.7	38.04083	-84.6058	0	2400	0	2400
GHCND:USW00093820	LEXINGTON BLUEGRASS AIRPORT KY US	20060301	217	106	298.7	38.04083	-84.6058	0	2400	0	2400
GHCND:USW00093820	LEXINGTON BLUEGRASS AIRPORT KY US	20060302	189	33	298.7	38.04083	-84.6058	0	2400	0	2400
GHCND:USW00093820	LEXINGTON BLUEGRASS AIRPORT KY US	20060303	61	-17	298.7	38.04083	-84.6058	0	2400	0	2400
GHCND:USW00093820	LEXINGTON BLUEGRASS AIRPORT KY US	20060304	61	-72	298.7	38.04083	-84.6058	0	2400	0	2400
GHCND:USW00093820	LEXINGTON BLUEGRASS AIRPORT KY US	20060305	83	-50	298.7	38.04083	-84.6058	0	2400	0	2400
GHCND:USW00093820	LEXINGTON BLUEGRASS AIRPORT KY US	20060306	56	17	298.7	38.04083	-84.6058	0	2400	0	2400
GHCND:USW00093820	LEXINGTON BLUEGRASS AIRPORT KY US	20060307	94	-28	298.7	38.04083	-84.6058	0	2400	0	2400
GHCND:USW00093820	LEXINGTON BLUEGRASS AIRPORT KY US	20060308	150	33	298.7	38.04083	-84.6058	0	2400	0	2400
GHCND:USW00093820	LEXINGTON BLUEGRASS AIRPORT KY US	20060309	200	122	298.7	38.04083	-84.6058	0	2400	0	2400
GHCND:USW00093820	LEXINGTON BLUEGRASS AIRPORT KY US	20060310	156	72	298.7	38.04083	-84.6058	0	2400	0	2400
GHCND:USW00093820	LEXINGTON BLUEGRASS AIRPORT KY US	20060311	150	61	298.7	38.04083	-84.6058	0	2400	0	2400
GHCND:USW00093820	LEXINGTON BLUEGRASS AIRPORT KY US	20060312	183	133	298.7	38.04083	-84.6058	0	2400	0	2400
GHCND:USW00093820	LEXINGTON BLUEGRASS AIRPORT KY US	20060313	217	61	298.7	38.04083	-84.6058	0	2400	0	2400
GHCND:USW00093820	LEXINGTON BLUEGRASS AIRPORT KY US	20060314	94	11	298.7	38.04083	-84.6058	0	2400	0	2400
GHCND:USW00093820	LEXINGTON BLUEGRASS AIRPORT KY US	20060315	117	-11	298.7	38.04083	-84.6058	0	2400	0	2400
GHCND:USW00093820	LEXINGTON BLUEGRASS AIRPORT KY US	20060316	172	33	298.7	38.04083	-84.6058	0	2400	0	2400
GHCND:USW00093820	LEXINGTON BLUEGRASS AIRPORT KY US	20060317	117	0	298.7	38.04083	-84.6058	0	2400	0	2400
GHCND:USW00093820	LEXINGTON BLUEGRASS AIRPORT KY US	20060318	83	-39	298.7	38.04083	-84.6058	0	2400	0	2400
GHCND:USW00093820	LEXINGTON BLUEGRASS AIRPORT KY US	20060319	67	-39	298.7	38.04083	-84.6058	0	2400	0	2400
GHCND:USW00093820	LEXINGTON BLUEGRASS AIRPORT KY US	20060320	72	6	298.7	38.04083	-84.6058	0	2400	0	2400
GHCND:USW00093820	LEXINGTON BLUEGRASS AIRPORT KY US	20060321	44	-44	298.7	38.04083	-84.6058	0	2400	0	2400
GHCND:USW00093820	LEXINGTON BLUEGRASS AIRPORT KY US	20060322	56	-72	298.7	38.04083	-84.6058	0	2400	0	2400
GHCND:USW00093820	LEXINGTON BLUEGRASS AIRPORT KY US	20060323	89	-50	298.7	38.04083	-84.6058	0	2400	0	2400
GHCND:USW00093820	LEXINGTON BLUEGRASS AIRPORT KY US	20060324	72	6	298.7	38.04083	-84.6058	0	2400	0	2400
GHCND:USW00093820	LEXINGTON BLUEGRASS AIRPORT KY US	20060325	61	-6	298.7	38.04083	-84.6058	0	2400	0	2400
GHCND:USW00093820	LEXINGTON BLUEGRASS AIRPORT KY US	20060326	94	-33	298.7	38.04083	-84.6058	0	2400	0	2400
GHCND:USW00093820	LEXINGTON BLUEGRASS AIRPORT KY US	20060327	128	-17	298.7	38.04083	-84.6058	0	2400	0	2400
GHCND:USW00093820	LEXINGTON BLUEGRASS AIRPORT KY US	20060328	117	39	298.7	38.04083	-84.6058	0	2400	0	2400
GHCND:USW00093820	LEXINGTON BLUEGRASS AIRPORT KY US	20060329	156	6	298.7	38.04083	-84.6058	0	2400	0	2400
GHCND:USW00093820	LEXINGTON BLUEGRASS AIRPORT KY US	20060330	228	61	298.7	38.04083	-84.6058	0	2400	0	2400
GHCND:USW00093820	LEXINGTON BLUEGRASS AIRPORT KY US	20060331	194	144	298.7	38.04083	-84.6058	0	2400	0	2400
GHCND:USW00093820	LEXINGTON BLUEGRASS AIRPORT KY US	20060401	200	72	298.7	38.04083	-84.6058	0	2400	0	2400
GHCND:USW00093820	LEXINGTON BLUEGRASS AIRPORT KY US	20060402	239	56	298.7	38.04083	-84.6058	0	2400	0	2400
GHCND:USW00093820	LEXINGTON BLUEGRASS AIRPORT KY US	20060403	172	56	298.7	38.04083	-84.6058	0	2400	0	2400
GHCND:USW00093820	LEXINGTON BLUEGRASS AIRPORT KY US	20060404	150	28	298.7	38.04083	-84.6058	0	2400	0	2400
GHCND:USW00093820	LEXINGTON BLUEGRASS AIRPORT KY US	20060405	167	33	298.7	38.04083	-84.6058	0	2400	0	2400
GHCND:USW00093820	LEXINGTON BLUEGRASS AIRPORT KY US	20060406	133	72	298.7	38.04083	-84.6058	0	2400	0	2400
GHCND:USW00093820	LEXINGTON BLUEGRASS AIRPORT KY US	20060407	239	128	298.7	38.04083	-84.6058	0	2400	0	2400
GHCND:USW00093820	LEXINGTON BLUEGRASS AIRPORT KY US	20060408	133	22	298.7	38.04083	-84.6058	0	2400	0	2400
GHCND:USW00093820	LEXINGTON BLUEGRASS AIRPORT KY US	20060409	128	-22	298.7	38.04083	-84.6058	0	2400	0	2400
GHCND:USW00093820	LEXINGTON BLUEGRASS AIRPORT KY US	20060410	189	11	298.7	38.04083	-84.6058	0	2400	0	2400
GHCND:USW00093820	LEXINGTON BLUEGRASS AIRPORT KY US	20060411	239	72	298.7	38.04083	-84.6058	0	2400	0	2400
GHCND:USW00093820	LEXINGTON BLUEGRASS AIRPORT KY US	20060412	244	150	298.7	38.04083	-84.6058	0	2400	0	2400
GHCND:USW00093820	LEXINGTON BLUEGRASS AIRPORT KY US	20060413	261	139	298.7	38.04083	-84.6058	0	2400	0	2400
GHCND:USW00093820	LEXINGTON BLUEGRASS AIRPORT KY US	20060414	283	172	298.7	38.04083	-84.6058	0	2400	0	2400
GHCND:USW00093820	LEXINGTON BLUEGRASS AIRPORT KY US	20060415	283	183	298.7	38.04083	-84.6058	0	2400	0	2400
GHCND:USW00093820	LEXINGTON BLUEGRASS AIRPORT KY US	20060416	256	167	298.7	38.04083	-84.6058	0	2400	0	2400
GHCND:USW00093820	LEXINGTON BLUEGRASS AIRPORT KY US	20060417	206	106	298.7	38.04083	-84.6058	0	2400	0	2400
GHCND:USW00093820	LEXINGTON BLUEGRASS AIRPORT KY US	20060418	217	72	298.7	38.04083	-84.6058	0	2400	0	2400
GHCND:USW00093820	LEXINGTON BLUEGRASS AIRPORT KY US	20060419	239	106	298.7	38.04083	-84.6058	0	2400	0	2400
GHCND:USW00093820	LEXINGTON BLUEGRASS AIRPORT KY US	20060420	211	139	298.7	38.04083	-84.6058	0	2400	0	2400
GHCND:USW00093820	LEXINGTON BLUEGRASS AIRPORT KY US	20060421	178	156	298.7	38.04083	-84.6058	0	2400	0	2400
GHCND:USW00093820	LEXINGTON BLUEGRASS AIRPORT KY US	20060422	228	117	298.7	38.04083	-84.6058	0	2400	0	2400
GHCND:USW00093820	LEXINGTON BLUEGRASS AIRPORT KY US	20060423	228	111	298.7	38.04083	-84.6058	0	2400	0	2400
GHCND:USW00093820	LEXINGTON BLUEGRASS AIRPORT KY US	20060424	233	139	298.7	38.04083	-84.6058	0	2400	0	2400
GHCND:USW00093820	LEXINGTON BLUEGRASS AIRPORT KY US	20060425	233	83	298.7	38.04083	-84.6058	0	2400	0	2400
GHCND:USW00093820	LEXINGTON BLUEGRASS AIRPORT KY US	20060426	150	50	298.7	38.04083	-84.6058	0	2400	0	2400
GHCND:USW00093820	LEXINGTON BLUEGRASS AIRPORT KY US	20060427	194	39	298.7	38.04083	-84.6058	0	2400	0	2400
GHCND:USW00093820	LEXINGTON BLUEGRASS AIRPORT KY US	20060428	217	61	298.7	38.04083	-84.6058	0	2400	0	2400
GHCND:USW00093820	LEXINGTON BLUEGRASS AIRPORT KY US	20060429	194	133	298.7	38.04083	-84.6058	0	2400	0	2400
GHCND:USW00093820	LEXINGTON BLUEGRASS AIRPORT KY US	20060430	194	117	298.7	38.04083	-84.6058	0	2400	0	2400
GHCND:USW00093820	LEXINGTON BLUEGRASS AIRPORT KY US	20060501	206	111	298.7	38.04083	-84.6058	0	2400	0	2400
GHCND:USW00093820	LEXINGTON BLUEGRASS AIRPORT KY US	20060502	211	133	298.7	38.04083	-84.6058	0	2400	0	2400
GHCND:USW00093820	LEXINGTON BLUEGRASS AIRPORT KY US	20060503	244	100	298.7	38.04083	-84.6058	0	2400	0	2400
GHCND:USW00093820	LEXINGTON BLUEGRASS AIRPORT KY US	20060504	244	139	298.7	38.04083	-84.6058	0	2400	0	2400
GHCND:USW00093820	LEXINGTON BLUEGRASS AIRPORT KY US	20060505	217	133	298.7	38.04083	-84.6058	0	2400	0	2400
GHCND:USW00093820	LEXINGTON BLUEGRASS AIRPORT KY US	20060506	189	89	298.7	38.04083	-84.6058	0	2400	0	2400
GHCND:USW00093820	LEXINGTON BLUEGRASS AIRPORT KY US	20060507	150	100	298.7	38.04083	-84.6058	0	2400	0	2400
GHCND:USW00093820	LEXINGTON BLUEGRASS AIRPORT KY US	20060508	189	100	298.7	38.04083	-84.6058	0	2400	0	2400
GHCND:USW00093820	LEXINGTON BLUEGRASS AIRPORT KY US	20060509	233	106	298.7	38.04083	-84.6058	0	2400	0	2400
GHCND:USW00093820	LEXINGTON BLUEGRASS AIRPORT KY US	20060510	206	156	298.7	38.04083	-84.6058	0	2400	0	2400
GHCND:USW00093820	LEXINGTON BLUEGRASS AIRPORT KY US	20060511	189	83	298.7	38.04083	-84.6058	0	2400	0	2400
GHCND:USW00093820	LEXINGTON BLUEGRASS AIRPORT KY US	20060512	161	94	298.7	38.04083	-84.6058	0	2400	0	2400
GHCND:USW00093820	LEXINGTON BLUEGRASS AIRPORT KY US	20060513	200	83	298.7	38.04083	-84.6058	0	2400	0	2400
GHCND:USW00093820	LEXINGTON BLUEGRASS AIRPORT KY US	20060514	139	78	298.7	38.04083	-84.6058	0	2400	0	2400
GHCND:USW00093820	LEXINGTON BLUEGRASS AIRPORT KY US	20060515	133	78	298.7	38.04083	-84.6058	0	2400	0	2400
GHCND:USW00093820	LEXINGTON BLUEGRASS AIRPORT KY US	20060516	183	67	298.7	38.04083	-84.6058	0	2400	0	2400
GHCND:USW00093820	LEXINGTON BLUEGRASS AIRPORT KY US	20060517	194	100	298.7	38.04083	-84.6058	0	2400	0	2400
GHCND:USW00093820	LEXINGTON BLUEGRASS AIRPORT KY US	20060518	189	67	298.7	38.04083	-84.6058	0	2400	0	2400
GHCND:USW00093820	LEXINGTON BLUEGRASS AIRPORT KY US	20060519	211	61	298.7	38.04083	-84.6058	0	2400	0	2400
GHCND:USW00093820	LEXINGTON BLUEGRASS AIRPORT KY US	20060520	211	100	298.7	38.04083	-84.6058	0	2400	0	2400
GHCND:USW00093820	LEXINGTON BLUEGRASS AIRPORT KY US	20060521	250	83	298.7	38.04083	-84.6058	0	2400	0	2400
GHCND:USW00093820	LEXINGTON BLUEGRASS AIRPORT KY US	20060522	206	94	298.7	38.04083	-84.6058	0	2400	0	2400
GHCND:USW00093820	LEXINGTON BLUEGRASS AIRPORT KY US	20060523	211	67	298.7	38.04083	-84.6058	0	2400	0	2400
GHCND:USW00093820	LEXINGTON BLUEGRASS AIRPORT KY US	20060524	256	72	298.7	38.04083	-84.6058	0	2400	0	2400
GHCND:USW00093820	LEXINGTON BLUEGRASS AIRPORT KY US	20060525	272	167	298.7	38.04083	-84.6058	0	2400	0	2400
GHCND:USW00093820	LEXINGTON BLUEGRASS AIRPORT KY US	20060526	278	172	298.7	38.04083	-84.6058	0	2400	0	2400
GHCND:USW00093820	LEXINGTON BLUEGRASS AIRPORT KY US	20060527	289	178	298.7	38.04083	-84.6058	0	2400	0	2400
GHCND:USW00093820	LEXINGTON BLUEGRASS AIRPORT KY US	20060528	311	194	298.7	38.04083	-84.6058	0	2400	0	2400
GHCND:USW00093820	LEXINGTON BLUEGRASS AIRPORT KY US	20060529	311	172	298.7	38.04083	-84.6058	0	2400	0	2400
GHCND:USW00093820	LEXINGTON BLUEGRASS AIRPORT KY US	20060530	322	206	298.7	38.04083	-84.6058	0	2400	0	2400
GHCND:USW00093820	LEXINGTON BLUEGRASS AIRPORT KY US	20060531	317	178	298.7	38.04083	-84.6058	0	2400	0	2400
GHCND:USW00093820	LEXINGTON BLUEGRASS AIRPORT KY US	20060601	272	189	298.7	38.04083	-84.6058	0	2400	0	2400
GHCND:USW00093820	LEXINGTON BLUEGRASS AIRPORT KY US	20060602	222	144	298.7	38.04083	-84.6058	0	2400	0	2400
GHCND:USW00093820	LEXINGTON BLUEGRASS AIRPORT KY US	20060603	261	117	298.7	38.04083	-84.6058	0	2400	0	2400
GHCND:USW00093820	LEXINGTON BLUEGRASS AIRPORT KY US	20060604	244	133	298.7	38.04083	-84.6058	0	2400	0	2400
GHCND:USW00093820	LEXINGTON BLUEGRASS AIRPORT KY US	20060605	250	100	298.7	38.04083	-84.6058	0	2400	0	2400
GHCND:USW00093820	LEXINGTON BLUEGRASS AIRPORT KY US	20060606	278	111	298.7	38.04083	-84.6058	0	2400	0	2400
GHCND:USW00093820	LEXINGTON BLUEGRASS AIRPORT KY US	20060607	244	156	298.7	38.04083	-84.6058	0	2400	0	2400
GHCND:USW00093820	LEXINGTON BLUEGRASS AIRPORT KY US	20060608	256	150	298.7	38.04083	-84.6058	0	2400	0	2400
GHCND:USW00093820	LEXINGTON BLUEGRASS AIRPORT KY US	20060609	289	139	298.7	38.04083	-84.6058	0	2400	0	2400
GHCND:USW00093820	LEXINGTON BLUEGRASS AIRPORT KY US	20060610	267	144	298.7	38.04083	-84.6058	0	2400	0	2400
GHCND:USW00093820	LEXINGTON BLUEGRASS AIRPORT KY US	20060611	206	144	298.7	38.04083	-84.6058	0	2400	0	2400
GHCND:USW00093820	LEXINGTON BLUEGRASS AIRPORT KY US	20060612	239	144	298.7	38.04083	-84.6058	0	2400	0	2400
GHCND:USW00093820	LEXINGTON BLUEGRASS AIRPORT KY US	20060613	244	117	298.7	38.04083	-84.6058	0	2400	0	2400
GHCND:USW00093820	LEXINGTON BLUEGRASS AIRPORT KY US	20060614	267	139	298.7	38.04083	-84.6058	0	2400	0	2400
GHCND:USW00093820	LEXINGTON BLUEGRASS AIRPORT KY US	20060615	278	156	298.7	38.04083	-84.6058	0	2400	0	2400

GHCND:USW00093820	LEXINGTON BLUEGRASS AIRPORT KY US	20060616	289	150	298.7	38.04083	-84.6058	0	2400	0	2400
GHCND:USW00093820	LEXINGTON BLUEGRASS AIRPORT KY US	20060617	311	183	298.7	38.04083	-84.6058	0	2400	0	2400
GHCND:USW00093820	LEXINGTON BLUEGRASS AIRPORT KY US	20060618	289	194	298.7	38.04083	-84.6058	0	2400	0	2400
GHCND:USW00093820	LEXINGTON BLUEGRASS AIRPORT KY US	20060619	289	167	298.7	38.04083	-84.6058	0	2400	0	2400
GHCND:USW00093820	LEXINGTON BLUEGRASS AIRPORT KY US	20060620	311	167	298.7	38.04083	-84.6058	0	2400	0	2400
GHCND:USW00093820	LEXINGTON BLUEGRASS AIRPORT KY US	20060621	322	206	298.7	38.04083	-84.6058	0	2400	0	2400
GHCND:USW00093820	LEXINGTON BLUEGRASS AIRPORT KY US	20060622	333	200	298.7	38.04083	-84.6058	0	2400	0	2400
GHCND:USW00093820	LEXINGTON BLUEGRASS AIRPORT KY US	20060623	267	194	298.7	38.04083	-84.6058	0	2400	0	2400
GHCND:USW00093820	LEXINGTON BLUEGRASS AIRPORT KY US	20060624	250	206	298.7	38.04083	-84.6058	0	2400	0	2400
GHCND:USW00093820	LEXINGTON BLUEGRASS AIRPORT KY US	20060625	267	194	298.7	38.04083	-84.6058	0	2400	0	2400
GHCND:USW00093820	LEXINGTON BLUEGRASS AIRPORT KY US	20060626	261	172	298.7	38.04083	-84.6058	0	2400	0	2400
GHCND:USW00093820	LEXINGTON BLUEGRASS AIRPORT KY US	20060627	283	172	298.7	38.04083	-84.6058	0	2400	0	2400
GHCND:USW00093820	LEXINGTON BLUEGRASS AIRPORT KY US	20060628	278	161	298.7	38.04083	-84.6058	0	2400	0	2400
GHCND:USW00093820	LEXINGTON BLUEGRASS AIRPORT KY US	20060629	278	167	298.7	38.04083	-84.6058	0	2400	0	2400
GHCND:USW00093820	LEXINGTON BLUEGRASS AIRPORT KY US	20060630	283	144	298.7	38.04083	-84.6058	0	2400	0	2400
GHCND:USW00093820	LEXINGTON BLUEGRASS AIRPORT KY US	20060701	322	178	298.7	38.04083	-84.6058	0	2400	0	2400
GHCND:USW00093820	LEXINGTON BLUEGRASS AIRPORT KY US	20060702	344	211	298.7	38.04083	-84.6058	0	2400	0	2400
GHCND:USW00093820	LEXINGTON BLUEGRASS AIRPORT KY US	20060703	344	217	298.7	38.04083	-84.6058	0	2400	0	2400
GHCND:USW00093820	LEXINGTON BLUEGRASS AIRPORT KY US	20060704	339	211	298.7	38.04083	-84.6058	0	2400	0	2400
GHCND:USW00093820	LEXINGTON BLUEGRASS AIRPORT KY US	20060705	256	167	298.7	38.04083	-84.6058	0	2400	0	2400
GHCND:USW00093820	LEXINGTON BLUEGRASS AIRPORT KY US	20060706	250	128	298.7	38.04083	-84.6058	0	2400	0	2400
GHCND:USW00093820	LEXINGTON BLUEGRASS AIRPORT KY US	20060707	261	133	298.7	38.04083	-84.6058	0	2400	0	2400
GHCND:USW00093820	LEXINGTON BLUEGRASS AIRPORT KY US	20060708	267	128	298.7	38.04083	-84.6058	0	2400	0	2400
GHCND:USW00093820	LEXINGTON BLUEGRASS AIRPORT KY US	20060709	278	161	298.7	38.04083	-84.6058	0	2400	0	2400
GHCND:USW00093820	LEXINGTON BLUEGRASS AIRPORT KY US	20060710	306	188	298.7	38.04083	-84.6058	0	2400	0	2400
GHCND:USW00093820	LEXINGTON BLUEGRASS AIRPORT KY US	20060711	289	206	298.7	38.04083	-84.6058	0	2400	0	2400
GHCND:USW00093820	LEXINGTON BLUEGRASS AIRPORT KY US	20060712	289	217	298.7	38.04083	-84.6058	0	2400	0	2400
GHCND:USW00093820	LEXINGTON BLUEGRASS AIRPORT KY US	20060713	289	222	298.7	38.04083	-84.6058	0	2400	0	2400
GHCND:USW00093820	LEXINGTON BLUEGRASS AIRPORT KY US	20060714	311	211	298.7	38.04083	-84.6058	0	2400	0	2400
GHCND:USW00093820	LEXINGTON BLUEGRASS AIRPORT KY US	20060715	317	211	298.7	38.04083	-84.6058	0	2400	0	2400
GHCND:USW00093820	LEXINGTON BLUEGRASS AIRPORT KY US	20060716	333	206	298.7	38.04083	-84.6058	0	2400	0	2400
GHCND:USW00093820	LEXINGTON BLUEGRASS AIRPORT KY US	20060717	322	206	298.7	38.04083	-84.6058	0	2400	0	2400
GHCND:USW00093820	LEXINGTON BLUEGRASS AIRPORT KY US	20060718	328	211	298.7	38.04083	-84.6058	0	2400	0	2400
GHCND:USW00093820	LEXINGTON BLUEGRASS AIRPORT KY US	20060719	333	222	298.7	38.04083	-84.6058	0	2400	0	2400
GHCND:USW00093820	LEXINGTON BLUEGRASS AIRPORT KY US	20060720	322	222	298.7	38.04083	-84.6058	0	2400	0	2400
GHCND:USW00093820	LEXINGTON BLUEGRASS AIRPORT KY US	20060721	300	194	298.7	38.04083	-84.6058	0	2400	0	2400
GHCND:USW00093820	LEXINGTON BLUEGRASS AIRPORT KY US	20060722	256	189	298.7	38.04083	-84.6058	0	2400	0	2400
GHCND:USW00093820	LEXINGTON BLUEGRASS AIRPORT KY US	20060723	278	167	298.7	38.04083	-84.6058	0	2400	0	2400
GHCND:USW00093820	LEXINGTON BLUEGRASS AIRPORT KY US	20060724	289	161	298.7	38.04083	-84.6058	0	2400	0	2400
GHCND:USW00093820	LEXINGTON BLUEGRASS AIRPORT KY US	20060725	300	189	298.7	38.04083	-84.6058	0	2400	0	2400
GHCND:USW00093820	LEXINGTON BLUEGRASS AIRPORT KY US	20060726	311	194	298.7	38.04083	-84.6058	0	2400	0	2400
GHCND:USW00093820	LEXINGTON BLUEGRASS AIRPORT KY US	20060727	317	222	298.7	38.04083	-84.6058	0	2400	0	2400
GHCND:USW00093820	LEXINGTON BLUEGRASS AIRPORT KY US	20060728	294	217	298.7	38.04083	-84.6058	0	2400	0	2400
GHCND:USW00093820	LEXINGTON BLUEGRASS AIRPORT KY US	20060729	289	206	298.7	38.04083	-84.6058	0	2400	0	2400
GHCND:USW00093820	LEXINGTON BLUEGRASS AIRPORT KY US	20060730	317	217	298.7	38.04083	-84.6058	0	2400	0	2400
GHCND:USW00093820	LEXINGTON BLUEGRASS AIRPORT KY US	20060731	339	211	298.7	38.04083	-84.6058	0	2400	0	2400
GHCND:USW00093820	LEXINGTON BLUEGRASS AIRPORT KY US	20060801	344	233	298.7	38.04083	-84.6058	0	2400	0	2400
GHCND:USW00093820	LEXINGTON BLUEGRASS AIRPORT KY US	20060802	350	239	298.7	38.04083	-84.6058	0	2400	0	2400
GHCND:USW00093820	LEXINGTON BLUEGRASS AIRPORT KY US	20060803	350	239	298.7	38.04083	-84.6058	0	2400	0	2400
GHCND:USW00093820	LEXINGTON BLUEGRASS AIRPORT KY US	20060804	300	217	298.7	38.04083	-84.6058	0	2400	0	2400
GHCND:USW00093820	LEXINGTON BLUEGRASS AIRPORT KY US	20060805	328	183	298.7	38.04083	-84.6058	0	2400	0	2400
GHCND:USW00093820	LEXINGTON BLUEGRASS AIRPORT KY US	20060806	344	233	298.7	38.04083	-84.6058	0	2400	0	2400
GHCND:USW00093820	LEXINGTON BLUEGRASS AIRPORT KY US	20060807	344	233	298.7	38.04083	-84.6058	0	2400	0	2400
GHCND:USW00093820	LEXINGTON BLUEGRASS AIRPORT KY US	20060808	289	217	298.7	38.04083	-84.6058	0	2400	0	2400
GHCND:USW00093820	LEXINGTON BLUEGRASS AIRPORT KY US	20060809	278	222	298.7	38.04083	-84.6058	0	2400	0	2400
GHCND:USW00093820	LEXINGTON BLUEGRASS AIRPORT KY US	20060810	339	206	298.7	38.04083	-84.6058	0	2400	0	2400
GHCND:USW00093820	LEXINGTON BLUEGRASS AIRPORT KY US	20060811	244	206	298.7	38.04083	-84.6058	0	2400	0	2400
GHCND:USW00093820	LEXINGTON BLUEGRASS AIRPORT KY US	20060812	283	178	298.7	38.04083	-84.6058	0	2400	0	2400
GHCND:USW00093820	LEXINGTON BLUEGRASS AIRPORT KY US	20060813	294	189	298.7	38.04083	-84.6058	0	2400	0	2400
GHCND:USW00093820	LEXINGTON BLUEGRASS AIRPORT KY US	20060814	306	206	298.7	38.04083	-84.6058	0	2400	0	2400
GHCND:USW00093820	LEXINGTON BLUEGRASS AIRPORT KY US	20060815	278	183	298.7	38.04083	-84.6058	0	2400	0	2400
GHCND:USW00093820	LEXINGTON BLUEGRASS AIRPORT KY US	20060816	294	167	298.7	38.04083	-84.6058	0	2400	0	2400
GHCND:USW00093820	LEXINGTON BLUEGRASS AIRPORT KY US	20060817	317	183	298.7	38.04083	-84.6058	0	2400	0	2400
GHCND:USW00093820	LEXINGTON BLUEGRASS AIRPORT KY US	20060818	317	217	298.7	38.04083	-84.6058	0	2400	0	2400
GHCND:USW00093820	LEXINGTON BLUEGRASS AIRPORT KY US	20060819	289	217	298.7	38.04083	-84.6058	0	2400	0	2400
GHCND:USW00093820	LEXINGTON BLUEGRASS AIRPORT KY US	20060820	272	189	298.7	38.04083	-84.6058	0	2400	0	2400
GHCND:USW00093820	LEXINGTON BLUEGRASS AIRPORT KY US	20060821	267	161	298.7	38.04083	-84.6058	0	2400	0	2400
GHCND:USW00093820	LEXINGTON BLUEGRASS AIRPORT KY US	20060822	283	167	298.7	38.04083	-84.6058	0	2400	0	2400
GHCND:USW00093820	LEXINGTON BLUEGRASS AIRPORT KY US	20060823	289	156	298.7	38.04083	-84.6058	0	2400	0	2400
GHCND:USW00093820	LEXINGTON BLUEGRASS AIRPORT KY US	20060824	300	156	298.7	38.04083	-84.6058	0	2400	0	2400
GHCND:USW00093820	LEXINGTON BLUEGRASS AIRPORT KY US	20060825	311	189	298.7	38.04083	-84.6058	0	2400	0	2400
GHCND:USW00093820	LEXINGTON BLUEGRASS AIRPORT KY US	20060826	306	222	298.7	38.04083	-84.6058	0	2400	0	2400
GHCND:USW00093820	LEXINGTON BLUEGRASS AIRPORT KY US	20060827	311	233	298.7	38.04083	-84.6058	0	2400	0	2400
GHCND:USW00093820	LEXINGTON BLUEGRASS AIRPORT KY US	20060828	272	228	298.7	38.04083	-84.6058	0	2400	0	2400
GHCND:USW00093820	LEXINGTON BLUEGRASS AIRPORT KY US	20060829	289	217	298.7	38.04083	-84.6058	0	2400	0	2400
GHCND:USW00093820	LEXINGTON BLUEGRASS AIRPORT KY US	20060830	256	200	298.7	38.04083	-84.6058	0	2400	0	2400
GHCND:USW00093820	LEXINGTON BLUEGRASS AIRPORT KY US	20060831	256	194	298.7	38.04083	-84.6058	0	2400	0	2400
GHCND:USW00093820	LEXINGTON BLUEGRASS AIRPORT KY US	20060901	206	150	298.7	38.04083	-84.6058	0	2400	0	2400
GHCND:USW00093820	LEXINGTON BLUEGRASS AIRPORT KY US	20060902	189	144	298.7	38.04083	-84.6058	0	2400	0	2400
GHCND:USW00093820	LEXINGTON BLUEGRASS AIRPORT KY US	20060903	233	150	298.7	38.04083	-84.6058	0	2400	0	2400
GHCND:USW00093820	LEXINGTON BLUEGRASS AIRPORT KY US	20060904	206	122	298.7	38.04083	-84.6058	0	2400	0	2400
GHCND:USW00093820	LEXINGTON BLUEGRASS AIRPORT KY US	20060905	244	161	298.7	38.04083	-84.6058	0	2400	0	2400
GHCND:USW00093820	LEXINGTON BLUEGRASS AIRPORT KY US	20060906	256	122	298.7	38.04083	-84.6058	0	2400	0	2400
GHCND:USW00093820	LEXINGTON BLUEGRASS AIRPORT KY US	20060907	272	122	298.7	38.04083	-84.6058	0	2400	0	2400
GHCND:USW00093820	LEXINGTON BLUEGRASS AIRPORT KY US	20060908	272	133	298.7	38.04083	-84.6058	0	2400	0	2400
GHCND:USW00093820	LEXINGTON BLUEGRASS AIRPORT KY US	20060909	294	161	298.7	38.04083	-84.6058	0	2400	0	2400
GHCND:USW00093820	LEXINGTON BLUEGRASS AIRPORT KY US	20060910	283	178	298.7	38.04083	-84.6058	0	2400	0	2400
GHCND:USW00093820	LEXINGTON BLUEGRASS AIRPORT KY US	20060911	256	189	298.7	38.04083	-84.6058	0	2400	0	2400
GHCND:USW00093820	LEXINGTON BLUEGRASS AIRPORT KY US	20060912	228	178	298.7	38.04083	-84.6058	0	2400	0	2400
GHCND:USW00093820	LEXINGTON BLUEGRASS AIRPORT KY US	20060913	217	133	298.7	38.04083	-84.6058	0	2400	0	2400
GHCND:USW00093820	LEXINGTON BLUEGRASS AIRPORT KY US	20060914	211	133	298.7	38.04083	-84.6058	0	2400	0	2400
GHCND:USW00093820	LEXINGTON BLUEGRASS AIRPORT KY US	20060915	244	128	298.7	38.04083	-84.6058	0	2400	0	2400
GHCND:USW00093820	LEXINGTON BLUEGRASS AIRPORT KY US	20060916	256	111	298.7	38.04083	-84.6058	0	2400	0	2400
GHCND:USW00093820	LEXINGTON BLUEGRASS AIRPORT KY US	20060917	278	150	298.7	38.04083	-84.6058	0	2400	0	2400
GHCND:USW00093820	LEXINGTON BLUEGRASS AIRPORT KY US	20060918	233	144	298.7	38.04083	-84.6058	0	2400	0	2400
GHCND:USW00093820	LEXINGTON BLUEGRASS AIRPORT KY US	20060919	206	117	298.7	38.04083	-84.6058	0	2400	0	2400
GHCND:USW00093820	LEXINGTON BLUEGRASS AIRPORT KY US	20060920	144	67	298.7	38.04083	-84.6058	0	2400	0	2400
GHCND:USW00093820	LEXINGTON BLUEGRASS AIRPORT KY US	20060921	194	50	298.7	38.04083	-84.6058	0	2400	0	2400
GHCND:USW00093820	LEXINGTON BLUEGRASS AIRPORT KY US	20060922	211	133	298.7	38.04083	-84.6058	0	2400	0	2400
GHCND:USW00093820	LEXINGTON BLUEGRASS AIRPORT KY US	20060923	250	183	298.7	38.04083	-84.6058	0	2400	0	2400
GHCND:USW00093820	LEXINGTON BLUEGRASS AIRPORT KY US	20060924	228	150	298.7	38.04083	-84.6058	0	2400	0	2400
GHCND:USW00093820	LEXINGTON BLUEGRASS AIRPORT KY US	20060925	206	117	298.7	38.04083	-84.6058	0	2400	0	2400
GHCND:USW00093820	LEXINGTON BLUEGRASS AIRPORT KY US	20060926	222	100	298.7	38.04083	-84.6058	0	2400	0	2400
GHCND:USW00093820	LEXINGTON BLUEGRASS AIRPORT KY US	20060927	244	128	298.7	38.04083	-84.6058	0	2400	0	2400
GHCND:USW00093820	LEXINGTON BLUEGRASS AIRPORT KY US	20060928	167	83	298.7	38.04083	-84.6058	0	2400	0	2400
GHCND:USW00093820	LEXINGTON BLUEGRASS AIRPORT KY US	20060929	161	50	298.7	38.04083	-84.6058	0	2400	0	2400
GHCND:USW00093820	LEXINGTON BLUEGRASS AIRPORT KY US	20060930	206	111	298.7	38.04083	-84.6058	0	2400	0	2400
GHCND:USW00093820	LEXINGTON BLUEGRASS AIRPORT KY US	20061001	233	100	298.7	38.04083	-84.6058	0	2400	0	2400
GHCND:USW00093820	LEXINGTON BLUEGRASS AIRPORT KY US	20061002	256	106	298.7	38.04083	-84.6058	0	2400	0	2400
GHCND:USW00093820	LEXINGTON BLUEGRASS AIRPORT KY US	20061003	261	144	298.7	38.04083	-84.6058	0	2400	0	2400
GHCND:USW00093820	LEXINGTON BLUEGRASS AIRPORT KY US	20061004	278	167	298.7	38.04083	-84.6058	0	2400	0	2400
GHCND:USW00093820	LEXINGTON BLUEGRASS AIRPORT KY US	20061005	233	111	298.7	38.04083	-84.6058	0	2400	0	2400
GHCND:USW00093820	LEXINGTON BLUEGRASS AIRPORT KY US	20061006	172	50	298.7	38.04083	-84.6058	0	2400	0	2400
GHCND:USW00093820	LEXINGTON BLUEGRASS AIRPORT KY US	20061007	183	61	298.7	38.04083	-84.6058	0	2400	0	2400
GHCND:USW00093820	LEXINGTON BLUEGRASS AIRPORT KY US	20061008	233	78	298.7	38.04083	-84.6058	0	2400	0	2400
GHCND:USW00093820	LEXINGTON BLUEGRASS AIRPORT KY US	20061009	256	117	298.7	38.04083	-84.6058	0	2400	0	2400
GHCND:USW00093820	LEXINGTON BLUEGRASS AIRPORT KY US	20061010	244	117	298.7	38.04083	-84.6058	0	2400	0	2400
GHCND:USW00093820	LEXINGTON BLUEGRASS AIRPORT KY US	20061011	206	111	298.7	38.04083	-84.6058	0	2400	0	2400
GHCND:USW00093820	LEXINGTON BLUEGRASS AIRPORT KY US	20061012	122	11	298.7	38.04083	-84.6058	0	2400	0	2400
GHCND:USW00093820	LEXINGTON BLUEGRASS AIRPORT KY US	20061013	128	-6	298.7	38.04083	-84.6058	0	2400	0	2400
GHCND:USW00093820	LEXINGTON BLUEGRASS AIRPORT KY US	20061014	133	6	298.7	38.04083	-84.6058	0	2400	0	2400
GHCND:USW00093820	LEXINGTON BLUEGRASS AIRPORT KY US	20061015	139	-6	298.7	38.04083	-84.6058	0	2400	0	2400
GHCND:USW00093820	LEXINGTON BLUEGRASS AIRPORT KY US	20061016	128	89	298.7	38.04083	-84.6058	0	2400	0	2400
GHCND:USW00093820	LEXINGTON BLUEGRASS AIRPORT KY US	20061017	206	122	298.7	38.04083	-84.6058	0	2400	0	2400

GHCND:USW00093820	LEXINGTON BLUEGRASS AIRPORT KY US	20061018	217	144	298.7	38.04083	-84.6058	0	2400	0	2400
GHCND:USW00093820	LEXINGTON BLUEGRASS AIRPORT KY US	20061019	183	78	298.7	38.04083	-84.6058	0	2400	0	2400
GHCND:USW00093820	LEXINGTON BLUEGRASS AIRPORT KY US	20061020	89	28	298.7	38.04083	-84.6058	0	2400	0	2400
GHCND:USW00093820	LEXINGTON BLUEGRASS AIRPORT KY US	20061021	150	11	298.7	38.04083	-84.6058	0	2400	0	2400
GHCND:USW00093820	LEXINGTON BLUEGRASS AIRPORT KY US	20061022	128	39	298.7	38.04083	-84.6058	0	2400	0	2400
GHCND:USW00093820	LEXINGTON BLUEGRASS AIRPORT KY US	20061023	44	0	298.7	38.04083	-84.6058	0	2400	0	2400
GHCND:USW00093820	LEXINGTON BLUEGRASS AIRPORT KY US	20061024	83	-6	298.7	38.04083	-84.6058	0	2400	0	2400
GHCND:USW00093820	LEXINGTON BLUEGRASS AIRPORT KY US	20061025	89	-28	298.7	38.04083	-84.6058	0	2400	0	2400
GHCND:USW00093820	LEXINGTON BLUEGRASS AIRPORT KY US	20061026	111	61	298.7	38.04083	-84.6058	0	2400	0	2400
GHCND:USW00093820	LEXINGTON BLUEGRASS AIRPORT KY US	20061027	139	94	298.7	38.04083	-84.6058	0	2400	0	2400
GHCND:USW00093820	LEXINGTON BLUEGRASS AIRPORT KY US	20061028	111	39	298.7	38.04083	-84.6058	0	2400	0	2400
GHCND:USW00093820	LEXINGTON BLUEGRASS AIRPORT KY US	20061029	172	39	298.7	38.04083	-84.6058	0	2400	0	2400
GHCND:USW00093820	LEXINGTON BLUEGRASS AIRPORT KY US	20061030	228	78	298.7	38.04083	-84.6058	0	2400	0	2400
GHCND:USW00093820	LEXINGTON BLUEGRASS AIRPORT KY US	20061031	178	89	298.7	38.04083	-84.6058	0	2400	0	2400
GHCND:USW00093820	LEXINGTON BLUEGRASS AIRPORT KY US	20061101	89	33	298.7	38.04083	-84.6058	0	2400	0	2400
GHCND:USW00093820	LEXINGTON BLUEGRASS AIRPORT KY US	20061102	61	-28	298.7	38.04083	-84.6058	0	2400	0	2400
GHCND:USW00093820	LEXINGTON BLUEGRASS AIRPORT KY US	20061103	67	-61	298.7	38.04083	-84.6058	0	2400	0	2400
GHCND:USW00093820	LEXINGTON BLUEGRASS AIRPORT KY US	20061104	106	-22	298.7	38.04083	-84.6058	0	2400	0	2400
GHCND:USW00093820	LEXINGTON BLUEGRASS AIRPORT KY US	20061105	150	50	298.7	38.04083	-84.6058	0	2400	0	2400
GHCND:USW00093820	LEXINGTON BLUEGRASS AIRPORT KY US	20061106	172	89	298.7	38.04083	-84.6058	0	2400	0	2400
GHCND:USW00093820	LEXINGTON BLUEGRASS AIRPORT KY US	20061107	150	111	298.7	38.04083	-84.6058	0	2400	0	2400
GHCND:USW00093820	LEXINGTON BLUEGRASS AIRPORT KY US	20061108	139	83	298.7	38.04083	-84.6058	0	2400	0	2400
GHCND:USW00093820	LEXINGTON BLUEGRASS AIRPORT KY US	20061109	217	67	298.7	38.04083	-84.6058	0	2400	0	2400
GHCND:USW00093820	LEXINGTON BLUEGRASS AIRPORT KY US	20061110	239	111	298.7	38.04083	-84.6058	0	2400	0	2400
GHCND:USW00093820	LEXINGTON BLUEGRASS AIRPORT KY US	20061111	178	50	298.7	38.04083	-84.6058	0	2400	0	2400
GHCND:USW00093820	LEXINGTON BLUEGRASS AIRPORT KY US	20061112	50	28	298.7	38.04083	-84.6058	0	2400	0	2400
GHCND:USW00093820	LEXINGTON BLUEGRASS AIRPORT KY US	20061113	106	28	298.7	38.04083	-84.6058	0	2400	0	2400
GHCND:USW00093820	LEXINGTON BLUEGRASS AIRPORT KY US	20061114	106	-6	298.7	38.04083	-84.6058	0	2400	0	2400
GHCND:USW00093820	LEXINGTON BLUEGRASS AIRPORT KY US	20061115	139	61	298.7	38.04083	-84.6058	0	2400	0	2400
GHCND:USW00093820	LEXINGTON BLUEGRASS AIRPORT KY US	20061116	128	44	298.7	38.04083	-84.6058	0	2400	0	2400
GHCND:USW00093820	LEXINGTON BLUEGRASS AIRPORT KY US	20061117	72	22	298.7	38.04083	-84.6058	0	2400	0	2400
GHCND:USW00093820	LEXINGTON BLUEGRASS AIRPORT KY US	20061118	117	28	298.7	38.04083	-84.6058	0	2400	0	2400
GHCND:USW00093820	LEXINGTON BLUEGRASS AIRPORT KY US	20061119	56	6	298.7	38.04083	-84.6058	0	2400	0	2400
GHCND:USW00093820	LEXINGTON BLUEGRASS AIRPORT KY US	20061120	61	-6	298.7	38.04083	-84.6058	0	2400	0	2400
GHCND:USW00093820	LEXINGTON BLUEGRASS AIRPORT KY US	20061121	78	-44	298.7	38.04083	-84.6058	0	2400	0	2400
GHCND:USW00093820	LEXINGTON BLUEGRASS AIRPORT KY US	20061122	122	-33	298.7	38.04083	-84.6058	0	2400	0	2400
GHCND:USW00093820	LEXINGTON BLUEGRASS AIRPORT KY US	20061123	144	-28	298.7	38.04083	-84.6058	0	2400	0	2400
GHCND:USW00093820	LEXINGTON BLUEGRASS AIRPORT KY US	20061124	178	6	298.7	38.04083	-84.6058	0	2400	0	2400
GHCND:USW00093820	LEXINGTON BLUEGRASS AIRPORT KY US	20061125	200	39	298.7	38.04083	-84.6058	0	2400	0	2400
GHCND:USW00093820	LEXINGTON BLUEGRASS AIRPORT KY US	20061126	194	72	298.7	38.04083	-84.6058	0	2400	0	2400
GHCND:USW00093820	LEXINGTON BLUEGRASS AIRPORT KY US	20061127	178	72	298.7	38.04083	-84.6058	0	2400	0	2400
GHCND:USW00093820	LEXINGTON BLUEGRASS AIRPORT KY US	20061128	178	56	298.7	38.04083	-84.6058	0	2400	0	2400
GHCND:USW00093820	LEXINGTON BLUEGRASS AIRPORT KY US	20061129	211	139	298.7	38.04083	-84.6058	0	2400	0	2400
GHCND:USW00093820	LEXINGTON BLUEGRASS AIRPORT KY US	20061130	206	150	298.7	38.04083	-84.6058	0	2400	0	2400
GHCND:USW00093820	LEXINGTON BLUEGRASS AIRPORT KY US	20061201	206	-11	298.7	38.04083	-84.6058	0	2400	0	2400
GHCND:USW00093820	LEXINGTON BLUEGRASS AIRPORT KY US	20061202	44	-33	298.7	38.04083	-84.6058	0	2400	0	2400
GHCND:USW00093820	LEXINGTON BLUEGRASS AIRPORT KY US	20061203	39	-67	298.7	38.04083	-84.6058	0	2400	0	2400
GHCND:USW00093820	LEXINGTON BLUEGRASS AIRPORT KY US	20061204	-17	-94	298.7	38.04083	-84.6058	0	2400	0	2400
GHCND:USW00093820	LEXINGTON BLUEGRASS AIRPORT KY US	20061205	44	-61	298.7	38.04083	-84.6058	0	2400	0	2400
GHCND:USW00093820	LEXINGTON BLUEGRASS AIRPORT KY US	20061206	100	-17	298.7	38.04083	-84.6058	0	2400	0	2400
GHCND:USW00093820	LEXINGTON BLUEGRASS AIRPORT KY US	20061207	33	-106	298.7	38.04083	-84.6058	0	2400	0	2400
GHCND:USW00093820	LEXINGTON BLUEGRASS AIRPORT KY US	20061208	-28	-128	298.7	38.04083	-84.6058	0	2400	0	2400
GHCND:USW00093820	LEXINGTON BLUEGRASS AIRPORT KY US	20061209	56	-94	298.7	38.04083	-84.6058	0	2400	0	2400
GHCND:USW00093820	LEXINGTON BLUEGRASS AIRPORT KY US	20061210	111	-17	298.7	38.04083	-84.6058	0	2400	0	2400
GHCND:USW00093820	LEXINGTON BLUEGRASS AIRPORT KY US	20061211	156	6	298.7	38.04083	-84.6058	0	2400	0	2400
GHCND:USW00093820	LEXINGTON BLUEGRASS AIRPORT KY US	20061212	150	61	298.7	38.04083	-84.6058	0	2400	0	2400
GHCND:USW00093820	LEXINGTON BLUEGRASS AIRPORT KY US	20061213	150	72	298.7	38.04083	-84.6058	0	2400	0	2400
GHCND:USW00093820	LEXINGTON BLUEGRASS AIRPORT KY US	20061214	156	44	298.7	38.04083	-84.6058	0	2400	0	2400
GHCND:USW00093820	LEXINGTON BLUEGRASS AIRPORT KY US	20061215	150	44	298.7	38.04083	-84.6058	0	2400	0	2400
GHCND:USW00093820	LEXINGTON BLUEGRASS AIRPORT KY US	20061216	172	6	298.7	38.04083	-84.6058	0	2400	0	2400
GHCND:USW00093820	LEXINGTON BLUEGRASS AIRPORT KY US	20061217	194	83	298.7	38.04083	-84.6058	0	2400	0	2400
GHCND:USW00093820	LEXINGTON BLUEGRASS AIRPORT KY US	20061218	156	83	298.7	38.04083	-84.6058	0	2400	0	2400
GHCND:USW00093820	LEXINGTON BLUEGRASS AIRPORT KY US	20061219	100	6	298.7	38.04083	-84.6058	0	2400	0	2400
GHCND:USW00093820	LEXINGTON BLUEGRASS AIRPORT KY US	20061220	117	-17	298.7	38.04083	-84.6058	0	2400	0	2400
GHCND:USW00093820	LEXINGTON BLUEGRASS AIRPORT KY US	20061221	122	94	298.7	38.04083	-84.6058	0	2400	0	2400
GHCND:USW00093820	LEXINGTON BLUEGRASS AIRPORT KY US	20061222	144	67	298.7	38.04083	-84.6058	0	2400	0	2400
GHCND:USW00093820	LEXINGTON BLUEGRASS AIRPORT KY US	20061223	78	6	298.7	38.04083	-84.6058	0	2400	0	2400
GHCND:USW00093820	LEXINGTON BLUEGRASS AIRPORT KY US	20061224	50	-22	298.7	38.04083	-84.6058	0	2400	0	2400
GHCND:USW00093820	LEXINGTON BLUEGRASS AIRPORT KY US	20061225	94	28	298.7	38.04083	-84.6058	0	2400	0	2400
GHCND:USW00093820	LEXINGTON BLUEGRASS AIRPORT KY US	20061226	72	6	298.7	38.04083	-84.6058	0	2400	0	2400
GHCND:USW00093820	LEXINGTON BLUEGRASS AIRPORT KY US	20061227	56	-17	298.7	38.04083	-84.6058	0	2400	0	2400
GHCND:USW00093820	LEXINGTON BLUEGRASS AIRPORT KY US	20061228	122	6	298.7	38.04083	-84.6058	0	2400	0	2400
GHCND:USW00093820	LEXINGTON BLUEGRASS AIRPORT KY US	20061229	139	22	298.7	38.04083	-84.6058	0	2400	0	2400
GHCND:USW00093820	LEXINGTON BLUEGRASS AIRPORT KY US	20061230	144	28	298.7	38.04083	-84.6058	0	2400	0	2400
GHCND:USW00093820	LEXINGTON BLUEGRASS AIRPORT KY US	20061231	178	94	298.7	38.04083	-84.6058	0	2400	0	2400
GHCND:USW00093820	LEXINGTON BLUEGRASS AIRPORT KY US	20070101	94	17	298.7	38.04083	-84.6058	0	2400	0	2400
GHCND:USW00093820	LEXINGTON BLUEGRASS AIRPORT KY US	20070102	72	6	298.7	38.04083	-84.6058	0	2400	0	2400
GHCND:USW00093820	LEXINGTON BLUEGRASS AIRPORT KY US	20070103	117	-28	298.7	38.04083	-84.6058	0	2400	0	2400
GHCND:USW00093820	LEXINGTON BLUEGRASS AIRPORT KY US	20070104	172	39	298.7	38.04083	-84.6058	0	2400	0	2400
GHCND:USW00093820	LEXINGTON BLUEGRASS AIRPORT KY US	20070105	189	128	298.7	38.04083	-84.6058	0	2400	0	2400
GHCND:USW00093820	LEXINGTON BLUEGRASS AIRPORT KY US	20070106	128	39	298.7	38.04083	-84.6058	0	2400	0	2400
GHCND:USW00093820	LEXINGTON BLUEGRASS AIRPORT KY US	20070107	78	28	298.7	38.04083	-84.6058	0	2400	0	2400
GHCND:USW00093820	LEXINGTON BLUEGRASS AIRPORT KY US	20070108	61	0	298.7	38.04083	-84.6058	0	2400	0	2400
GHCND:USW00093820	LEXINGTON BLUEGRASS AIRPORT KY US	20070109	56	-22	298.7	38.04083	-84.6058	0	2400	0	2400
GHCND:USW00093820	LEXINGTON BLUEGRASS AIRPORT KY US	20070110	33	-56	298.7	38.04083	-84.6058	0	2400	0	2400
GHCND:USW00093820	LEXINGTON BLUEGRASS AIRPORT KY US	20070111	106	-22	298.7	38.04083	-84.6058	0	2400	0	2400
GHCND:USW00093820	LEXINGTON BLUEGRASS AIRPORT KY US	20070112	150	83	298.7	38.04083	-84.6058	0	2400	0	2400
GHCND:USW00093820	LEXINGTON BLUEGRASS AIRPORT KY US	20070113	144	122	298.7	38.04083	-84.6058	0	2400	0	2400
GHCND:USW00093820	LEXINGTON BLUEGRASS AIRPORT KY US	20070114	161	128	298.7	38.04083	-84.6058	0	2400	0	2400
GHCND:USW00093820	LEXINGTON BLUEGRASS AIRPORT KY US	20070115	178	17	298.7	38.04083	-84.6058	0	2400	0	2400
GHCND:USW00093820	LEXINGTON BLUEGRASS AIRPORT KY US	20070116	11	-50	298.7	38.04083	-84.6058	0	2400	0	2400
GHCND:USW00093820	LEXINGTON BLUEGRASS AIRPORT KY US	20070117	11	-78	298.7	38.04083	-84.6058	0	2400	0	2400
GHCND:USW00093820	LEXINGTON BLUEGRASS AIRPORT KY US	20070118	56	-11	298.7	38.04083	-84.6058	0	2400	0	2400
GHCND:USW00093820	LEXINGTON BLUEGRASS AIRPORT KY US	20070119	44	-22	298.7	38.04083	-84.6058	0	2400	0	2400
GHCND:USW00093820	LEXINGTON BLUEGRASS AIRPORT KY US	20070120	33	-67	298.7	38.04083	-84.6058	0	2400	0	2400
GHCND:USW00093820	LEXINGTON BLUEGRASS AIRPORT KY US	20070121	56	-11	298.7	38.04083	-84.6058	0	2400	0	2400
GHCND:USW00093820	LEXINGTON BLUEGRASS AIRPORT KY US	20070122	56	-6	298.7	38.04083	-84.6058	0	2400	0	2400
GHCND:USW00093820	LEXINGTON BLUEGRASS AIRPORT KY US	20070123	6	-39	298.7	38.04083	-84.6058	0	2400	0	2400
GHCND:USW00093820	LEXINGTON BLUEGRASS AIRPORT KY US	20070124	28	-22	298.7	38.04083	-84.6058	0	2400	0	2400
GHCND:USW00093820	LEXINGTON BLUEGRASS AIRPORT KY US	20070125	6	-67	298.7	38.04083	-84.6058	0	2400	0	2400
GHCND:USW00093820	LEXINGTON BLUEGRASS AIRPORT KY US	20070126	61	-89	298.7	38.04083	-84.6058	0	2400	0	2400
GHCND:USW00093820	LEXINGTON BLUEGRASS AIRPORT KY US	20070127	117	-17	298.7	38.04083	-84.6058	0	2400	0	2400
GHCND:USW00093820	LEXINGTON BLUEGRASS AIRPORT KY US	20070128	-6	-111	298.7	38.04083	-84.6058	0	2400	0	2400
GHCND:USW00093820	LEXINGTON BLUEGRASS AIRPORT KY US	20070129	-17	-122	298.7	38.04083	-84.6058	0	2400	0	2400
GHCND:USW00093820	LEXINGTON BLUEGRASS AIRPORT KY US	20070130	-6	-111	298.7	38.04083	-84.6058	0	2400	0	2400
GHCND:USW00093820	LEXINGTON BLUEGRASS AIRPORT KY US	20070131	-22	-128	298.7	38.04083	-84.6058	0	2400	0	2400
GHCND:USW00093820	LEXINGTON BLUEGRASS AIRPORT KY US	20070201	-6	-39	298.7	38.04083	-84.6058	0	2400	0	2400
GHCND:USW00093820	LEXINGTON BLUEGRASS AIRPORT KY US	20070202	-22	-106	298.7	38.04083	-84.6058	0	2400	0	2400
GHCND:USW00093820	LEXINGTON BLUEGRASS AIRPORT KY US	20070203	-11	-133	298.7	38.04083	-84.6058	0	2400	0	2400
GHCND:USW00093820	LEXINGTON BLUEGRASS AIRPORT KY US	20070204	-61	-117	298.7	38.04083	-84.6058	0	2400	0	2400
GHCND:USW00093820	LEXINGTON BLUEGRASS AIRPORT KY US	20070205	-83	-172	298.7	38.04083	-84.6058	0	2400	0	2400
GHCND:USW00093820	LEXINGTON BLUEGRASS AIRPORT KY US	20070206	-44	-144	298.7	38.04083	-84.6058	0	2400	0	2400
GHCND:USW00093820	LEXINGTON BLUEGRASS AIRPORT KY US	20070207	-50	-89	298.7	38.04083	-84.6058	0	2400	0	2400
GHCND:USW00093820	LEXINGTON BLUEGRASS AIRPORT KY US	20070208	-39	-117	298.7	38.04083	-84.6058	0	2400	0	2400
GHCND:USW00093820	LEXINGTON BLUEGRASS AIRPORT KY US	20070209	-22	-117	298.7	38.04083	-84.6058	0	2400	0	2400
GHCND:USW00093820	LEXINGTON BLUEGRASS AIRPORT KY US	20070210	-22	-106	298.7	38.04083	-84.6058	0	2400	0	2400
GHCND:USW00093820	LEXINGTON BLUEGRASS AIRPORT KY US	20070211	6	-117	298.7	38.04083	-84.6058	0	2400	0	2400
GHCND:USW00093820	LEXINGTON BLUEGRASS AIRPORT KY US	20070212	56	-33	298.7	38.04083	-84.6058	0	2400	0	2400
GHCND:USW00093820	LEXINGTON BLUEGRASS AIRPORT KY US	20070213	33	-28	298.7	38.04083	-84.6058	0	2400	0	2400
GHCND:USW00093820	LEXINGTON BLUEGRASS AIRPORT KY US	20070214	-28	-106	298.7	38.04083	-84.6058	0	2400	0	2400
GHCND:USW00093820	LEXINGTON BLUEGRASS AIRPORT KY US	20070215	-39	-133	298.7	38.04083	-84.6058	0	2400	0	2400
GHCND:USW00093820	LEXINGTON BLUEGRASS AIRPORT KY US	20070216	-33	-144	298.7	38.04083	-84.6058	0	2400	0	2400
GHCND:USW00093820	LEXINGTON BLUEGRASS AIRPORT KY US	20070217	-11	-61	298.7	38.04083	-84.6058	0	2400	0	2400
GHCND:USW00093820	LEXINGTON BLUEGRASS AIRPORT KY US	20070218	-33	-106	298.7	38.04083	-84.6058	0	2400	0	2400

GHCND:USW00093820	LEXINGTON BLUEGRASS AIRPORT KY US	20070219	89	-89	298.7	38.04083	-84.6058			0	2400		0	2400
GHCND:USW00093820	LEXINGTON BLUEGRASS AIRPORT KY US	20070220	133	56	298.7	38.04083	-84.6058			0	2400		0	2400
GHCND:USW00093820	LEXINGTON BLUEGRASS AIRPORT KY US	20070221	100	39	298.7	38.04083	-84.6058			0	2400		0	2400
GHCND:USW00093820	LEXINGTON BLUEGRASS AIRPORT KY US	20070222	111	-17	298.7	38.04083	-84.6058			0	2400		0	2400
GHCND:USW00093820	LEXINGTON BLUEGRASS AIRPORT KY US	20070223	56	-44	298.7	38.04083	-84.6058			0	2400		0	2400
GHCND:USW00093820	LEXINGTON BLUEGRASS AIRPORT KY US	20070224	67	-33	298.7	38.04083	-84.6058			0	2400		0	2400
GHCND:USW00093820	LEXINGTON BLUEGRASS AIRPORT KY US	20070225	139	33	298.7	38.04083	-84.6058			0	2400		0	2400
GHCND:USW00093820	LEXINGTON BLUEGRASS AIRPORT KY US	20070226	83	0	298.7	38.04083	-84.6058			0	2400		0	2400
GHCND:USW00093820	LEXINGTON BLUEGRASS AIRPORT KY US	20070227	89	-44	298.7	38.04083	-84.6058			0	2400		0	2400
GHCND:USW00093820	LEXINGTON BLUEGRASS AIRPORT KY US	20070228	128	-28	298.7	38.04083	-84.6058			0	2400		0	2400
GHCND:USW00093820	LEXINGTON BLUEGRASS AIRPORT KY US	20070301	133	83	298.7	38.04083	-84.6058			0	2400		0	2400
GHCND:USW00093820	LEXINGTON BLUEGRASS AIRPORT KY US	20070302	128	17	298.7	38.04083	-84.6058			0	2400		0	2400
GHCND:USW00093820	LEXINGTON BLUEGRASS AIRPORT KY US	20070303	72	-33	298.7	38.04083	-84.6058			0	2400		0	2400
GHCND:USW00093820	LEXINGTON BLUEGRASS AIRPORT KY US	20070304	6	-67	298.7	38.04083	-84.6058			0	2400		0	2400
GHCND:USW00093820	LEXINGTON BLUEGRASS AIRPORT KY US	20070305	122	-44	298.7	38.04083	-84.6058			0	2400		0	2400
GHCND:USW00093820	LEXINGTON BLUEGRASS AIRPORT KY US	20070306	39	-67	298.7	38.04083	-84.6058			0	2400		0	2400
GHCND:USW00093820	LEXINGTON BLUEGRASS AIRPORT KY US	20070307	172	-22	298.7	38.04083	-84.6058			0	2400		0	2400
GHCND:USW00093820	LEXINGTON BLUEGRASS AIRPORT KY US	20070308	117	-56	298.7	38.04083	-84.6058			0	2400		0	2400
GHCND:USW00093820	LEXINGTON BLUEGRASS AIRPORT KY US	20070309	222	0	298.7	38.04083	-84.6058			0	2400		0	2400
GHCND:USW00093820	LEXINGTON BLUEGRASS AIRPORT KY US	20070310	139	72	298.7	38.04083	-84.6058			0	2400		0	2400
GHCND:USW00093820	LEXINGTON BLUEGRASS AIRPORT KY US	20070311	144	17	298.7	38.04083	-84.6058			0	2400		0	2400
GHCND:USW00093820	LEXINGTON BLUEGRASS AIRPORT KY US	20070312	200	17	298.7	38.04083	-84.6058			0	2400		0	2400
GHCND:USW00093820	LEXINGTON BLUEGRASS AIRPORT KY US	20070313	261	111	298.7	38.04083	-84.6058			0	2400		0	2400
GHCND:USW00093820	LEXINGTON BLUEGRASS AIRPORT KY US	20070314	239	139	298.7	38.04083	-84.6058			0	2400		0	2400
GHCND:USW00093820	LEXINGTON BLUEGRASS AIRPORT KY US	20070315	156	22	298.7	38.04083	-84.6058			0	2400		0	2400
GHCND:USW00093820	LEXINGTON BLUEGRASS AIRPORT KY US	20070316	39	-22	298.7	38.04083	-84.6058			0	2400		0	2400
GHCND:USW00093820	LEXINGTON BLUEGRASS AIRPORT KY US	20070317	61	-44	298.7	38.04083	-84.6058			0	2400		0	2400
GHCND:USW00093820	LEXINGTON BLUEGRASS AIRPORT KY US	20070318	72	-50	298.7	38.04083	-84.6058			0	2400		0	2400
GHCND:USW00093820	LEXINGTON BLUEGRASS AIRPORT KY US	20070319	167	0	298.7	38.04083	-84.6058			0	2400		0	2400
GHCND:USW00093820	LEXINGTON BLUEGRASS AIRPORT KY US	20070320	161	111	298.7	38.04083	-84.6058			0	2400		0	2400
GHCND:USW00093820	LEXINGTON BLUEGRASS AIRPORT KY US	20070321	239	111	298.7	38.04083	-84.6058			0	2400		0	2400
GHCND:USW00093820	LEXINGTON BLUEGRASS AIRPORT KY US	20070322	211	128	298.7	38.04083	-84.6058			0	2400		0	2400
GHCND:USW00093820	LEXINGTON BLUEGRASS AIRPORT KY US	20070323	250	133	298.7	38.04083	-84.6058			0	2400		0	2400
GHCND:USW00093820	LEXINGTON BLUEGRASS AIRPORT KY US	20070324	267	150	298.7	38.04083	-84.6058			0	2400		0	2400
GHCND:USW00093820	LEXINGTON BLUEGRASS AIRPORT KY US	20070325	278	122	298.7	38.04083	-84.6058			0	2400		0	2400
GHCND:USW00093820	LEXINGTON BLUEGRASS AIRPORT KY US	20070326	267	161	298.7	38.04083	-84.6058			0	2400		0	2400
GHCND:USW00093820	LEXINGTON BLUEGRASS AIRPORT KY US	20070327	267	150	298.7	38.04083	-84.6058			0	2400		0	2400
GHCND:USW00093820	LEXINGTON BLUEGRASS AIRPORT KY US	20070328	211	150	298.7	38.04083	-84.6058			0	2400		0	2400
GHCND:USW00093820	LEXINGTON BLUEGRASS AIRPORT KY US	20070329	194	133	298.7	38.04083	-84.6058			0	2400		0	2400
GHCND:USW00093820	LEXINGTON BLUEGRASS AIRPORT KY US	20070330	244	100	298.7	38.04083	-84.6058			0	2400		0	2400
GHCND:USW00093820	LEXINGTON BLUEGRASS AIRPORT KY US	20070331	239	156	298.7	38.04083	-84.6058			0	2400		0	2400
GHCND:USW00093820	LEXINGTON BLUEGRASS AIRPORT KY US	20070401	233	144	298.7	38.04083	-84.6058			0	2400		0	2400
GHCND:USW00093820	LEXINGTON BLUEGRASS AIRPORT KY US	20070402	239	128	298.7	38.04083	-84.6058			0	2400		0	2400
GHCND:USW00093820	LEXINGTON BLUEGRASS AIRPORT KY US	20070403	267	111	298.7	38.04083	-84.6058		Z		2400	Z		2400
GHCND:USW00093820	LEXINGTON BLUEGRASS AIRPORT KY US	20070404	150	11	298.7	38.04083	-84.6058			0	2400		0	2400
GHCND:USW00093820	LEXINGTON BLUEGRASS AIRPORT KY US	20070405	39	-11	298.7	38.04083	-84.6058			0	2400		0	2400
GHCND:USW00093820	LEXINGTON BLUEGRASS AIRPORT KY US	20070406	44	-39	298.7	38.04083	-84.6058			0	2400		0	2400
GHCND:USW00093820	LEXINGTON BLUEGRASS AIRPORT KY US	20070407	11	-56	298.7	38.04083	-84.6058			0	2400		0	2400
GHCND:USW00093820	LEXINGTON BLUEGRASS AIRPORT KY US	20070408	44	-56	298.7	38.04083	-84.6058			0	2400		0	2400
GHCND:USW00093820	LEXINGTON BLUEGRASS AIRPORT KY US	20070409	94	-39	298.7	38.04083	-84.6058			0	2400		0	2400
GHCND:USW00093820	LEXINGTON BLUEGRASS AIRPORT KY US	20070410	144	-17	298.7	38.04083	-84.6058			0	2400		0	2400
GHCND:USW00093820	LEXINGTON BLUEGRASS AIRPORT KY US	20070411	167	72	298.7	38.04083	-84.6058			0	2400		0	2400
GHCND:USW00093820	LEXINGTON BLUEGRASS AIRPORT KY US	20070412	111	39	298.7	38.04083	-84.6058			0	2400		0	2400
GHCND:USW00093820	LEXINGTON BLUEGRASS AIRPORT KY US	20070413	122	28	298.7	38.04083	-84.6058			0	2400		0	2400
GHCND:USW00093820	LEXINGTON BLUEGRASS AIRPORT KY US	20070414	139	44	298.7	38.04083	-84.6058			0	2400		0	2400
GHCND:USW00093820	LEXINGTON BLUEGRASS AIRPORT KY US	20070415	89	11	298.7	38.04083	-84.6058			0	2400		0	2400
GHCND:USW00093820	LEXINGTON BLUEGRASS AIRPORT KY US	20070416	144	39	298.7	38.04083	-84.6058			0	2400		0	2400
GHCND:USW00093820	LEXINGTON BLUEGRASS AIRPORT KY US	20070417	206	11	298.7	38.04083	-84.6058			0	2400		0	2400
GHCND:USW00093820	LEXINGTON BLUEGRASS AIRPORT KY US	20070418	194	83	298.7	38.04083	-84.6058			0	2400		0	2400
GHCND:USW00093820	LEXINGTON BLUEGRASS AIRPORT KY US	20070419	100	61	298.7	38.04083	-84.6058			0	2400		0	2400
GHCND:USW00093820	LEXINGTON BLUEGRASS AIRPORT KY US	20070420	200	50	298.7	38.04083	-84.6058			0	2400		0	2400
GHCND:USW00093820	LEXINGTON BLUEGRASS AIRPORT KY US	20070421	233	67	298.7	38.04083	-84.6058			0	2400		0	2400
GHCND:USW00093820	LEXINGTON BLUEGRASS AIRPORT KY US	20070422	256	72	298.7	38.04083	-84.6058			0	2400		0	2400
GHCND:USW00093820	LEXINGTON BLUEGRASS AIRPORT KY US	20070423	233	139	298.7	38.04083	-84.6058			0	2400		0	2400
GHCND:USW00093820	LEXINGTON BLUEGRASS AIRPORT KY US	20070424	261	150	298.7	38.04083	-84.6058			0	2400		0	2400
GHCND:USW00093820	LEXINGTON BLUEGRASS AIRPORT KY US	20070425	250	183	298.7	38.04083	-84.6058			0	2400		0	2400
GHCND:USW00093820	LEXINGTON BLUEGRASS AIRPORT KY US	20070426	228	161	298.7	38.04083	-84.6058			0	2400		0	2400
GHCND:USW00093820	LEXINGTON BLUEGRASS AIRPORT KY US	20070427	161	100	298.7	38.04083	-84.6058			0	2400		0	2400
GHCND:USW00093820	LEXINGTON BLUEGRASS AIRPORT KY US	20070428	228	94	298.7	38.04083	-84.6058			0	2400		0	2400
GHCND:USW00093820	LEXINGTON BLUEGRASS AIRPORT KY US	20070429	244	106	298.7	38.04083	-84.6058			0	2400		0	2400
GHCND:USW00093820	LEXINGTON BLUEGRASS AIRPORT KY US	20070430	294	133	298.7	38.04083	-84.6058			0	2400		0	2400
GHCND:USW00093820	LEXINGTON BLUEGRASS AIRPORT KY US	20070501	283	161	298.7	38.04083	-84.6058			0	2400		0	2400
GHCND:USW00093820	LEXINGTON BLUEGRASS AIRPORT KY US	20070502	261	167	298.7	38.04083	-84.6058			0	2400		0	2400
GHCND:USW00093820	LEXINGTON BLUEGRASS AIRPORT KY US	20070503	178	133	298.7	38.04083	-84.6058			0	2400		0	2400
GHCND:USW00093820	LEXINGTON BLUEGRASS AIRPORT KY US	20070504	239	156	298.7	38.04083	-84.6058			0	2400		0	2400
GHCND:USW00093820	LEXINGTON BLUEGRASS AIRPORT KY US	20070505	239	161	298.7	38.04083	-84.6058			0	2400		0	2400
GHCND:USW00093820	LEXINGTON BLUEGRASS AIRPORT KY US	20070506	206	111	298.7	38.04083	-84.6058			0	2400		0	2400
GHCND:USW00093820	LEXINGTON BLUEGRASS AIRPORT KY US	20070507	239	83	298.7	38.04083	-84.6058			0	2400		0	2400
GHCND:USW00093820	LEXINGTON BLUEGRASS AIRPORT KY US	20070508	272	78	298.7	38.04083	-84.6058			0	2400		0	2400
GHCND:USW00093820	LEXINGTON BLUEGRASS AIRPORT KY US	20070509	283	111	298.7	38.04083	-84.6058			0	2400		0	2400
GHCND:USW00093820	LEXINGTON BLUEGRASS AIRPORT KY US	20070510	289	167	298.7	38.04083	-84.6058			0	2400		0	2400
GHCND:USW00093820	LEXINGTON BLUEGRASS AIRPORT KY US	20070511	283	161	298.7	38.04083	-84.6058			0	2400		0	2400
GHCND:USW00093820	LEXINGTON BLUEGRASS AIRPORT KY US	20070512	294	161	298.7	38.04083	-84.6058			0	2400		0	2400
GHCND:USW00093820	LEXINGTON BLUEGRASS AIRPORT KY US	20070513	222	89	298.7	38.04083	-84.6058			0	2400		0	2400
GHCND:USW00093820	LEXINGTON BLUEGRASS AIRPORT KY US	20070514	267	72	298.7	38.04083	-84.6058			0	2400		0	2400
GHCND:USW00093820	LEXINGTON BLUEGRASS AIRPORT KY US	20070515	278	172	298.7	38.04083	-84.6058			0	2400		0	2400
GHCND:USW00093820	LEXINGTON BLUEGRASS AIRPORT KY US	20070516	200	83	298.7	38.04083	-84.6058			0	2400		0	2400
GHCND:USW00093820	LEXINGTON BLUEGRASS AIRPORT KY US	20070517	194	67	298.7	38.04083	-84.6058			0	2400		0	2400
GHCND:USW00093820	LEXINGTON BLUEGRASS AIRPORT KY US	20070518	183	44	298.7	38.04083	-84.6058			0	2400		0	2400
GHCND:USW00093820	LEXINGTON BLUEGRASS AIRPORT KY US	20070519	217	44	298.7	38.04083	-84.6058			0	2400		0	2400
GHCND:USW00093820	LEXINGTON BLUEGRASS AIRPORT KY US	20070520	261	89	298.7	38.04083	-84.6058			0	2400		0	2400
GHCND:USW00093820	LEXINGTON BLUEGRASS AIRPORT KY US	20070521	272	117	298.7	38.04083	-84.6058			0	2400		0	2400
GHCND:USW00093820	LEXINGTON BLUEGRASS AIRPORT KY US	20070522	300	139	298.7	38.04083	-84.6058			0	2400		0	2400
GHCND:USW00093820	LEXINGTON BLUEGRASS AIRPORT KY US	20070523	306	150	298.7	38.04083	-84.6058			0	2400		0	2400
GHCND:USW00093820	LEXINGTON BLUEGRASS AIRPORT KY US	20070524	300	189	298.7	38.04083	-84.6058			0	2400		0	2400
GHCND:USW00093820	LEXINGTON BLUEGRASS AIRPORT KY US	20070525	300	167	298.7	38.04083	-84.6058			0	2400		0	2400
GHCND:USW00093820	LEXINGTON BLUEGRASS AIRPORT KY US	20070526	306	161	298.7	38.04083	-84.6058			0	2400		0	2400
GHCND:USW00093820	LEXINGTON BLUEGRASS AIRPORT KY US	20070527	306	161	298.7	38.04083	-84.6058			0	2400		0	2400
GHCND:USW00093820	LEXINGTON BLUEGRASS AIRPORT KY US	20070528	311	172	298.7	38.04083	-84.6058			0	2400		0	2400
GHCND:USW00093820	LEXINGTON BLUEGRASS AIRPORT KY US	20070529	311	183	298.7	38.04083	-84.6058			0	2400		0	2400
GHCND:USW00093820	LEXINGTON BLUEGRASS AIRPORT KY US	20070530	322	183	298.7	38.04083	-84.6058			0	2400		0	2400
GHCND:USW00093820	LEXINGTON BLUEGRASS AIRPORT KY US	20070531	311	178	298.7	38.04083	-84.6058			0	2400		0	2400
GHCND:USW00093820	LEXINGTON BLUEGRASS AIRPORT KY US	20070601	317	189	298.7	38.04083	-84.6058			0	2400		0	2400
GHCND:USW00093820	LEXINGTON BLUEGRASS AIRPORT KY US	20070602	283	183	298.7	38.04083	-84.6058			0	2400		0	2400
GHCND:USW00093820	LEXINGTON BLUEGRASS AIRPORT KY US	20070603	289	189	298.7	38.04083	-84.6058			0	2400		0	2400
GHCND:USW00093820	LEXINGTON BLUEGRASS AIRPORT KY US	20070604	261	150	298.7	38.04083	-84.6058			0	2400		0	2400
GHCND:USW00093820	LEXINGTON BLUEGRASS AIRPORT KY US	20070605	244	133	298.7	38.04083	-84.6058			0	2400		0	2400
GHCND:USW00093820	LEXINGTON BLUEGRASS AIRPORT KY US	20070606	272	111	298.7	38.04083	-84.6058			0	2400		0	2400
GHCND:USW00093820	LEXINGTON BLUEGRASS AIRPORT KY US	20070607	328	178	298.7	38.04083	-84.6058			0	2400		0	2400
GHCND:USW00093820	LEXINGTON BLUEGRASS AIRPORT KY US	20070608	306	211	298.7	38.04083	-84.6058			0	2400		0	2400
GHCND:USW00093820	LEXINGTON BLUEGRASS AIRPORT KY US	20070609	278	172	298.7	38.04083	-84.6058			0	2400		0	2400
GHCND:USW00093820	LEXINGTON BLUEGRASS AIRPORT KY US	20070610	267	144	298.7	38.04083	-84.6058			0	2400		0	2400
GHCND:USW00093820	LEXINGTON BLUEGRASS AIRPORT KY US	20070611	294	178	298.7	38.04083	-84.6058			0	2400		0	2400
GHCND:USW00093820	LEXINGTON BLUEGRASS AIRPORT KY US	20070612	294	139	298.7	38.04083	-84.6058			0	2400		0	2400
GHCND:USW00093820	LEXINGTON BLUEGRASS AIRPORT KY US	20070613	311	156	298.7	38.04083	-84.6058			0	2400		0	2400
GHCND:USW00093820	LEXINGTON BLUEGRASS AIRPORT KY US	20070614	311	161	298.7	38.04083	-84.6058			0	2400		0	2400
GHCND:USW00093820	LEXINGTON BLUEGRASS AIRPORT KY US	20070615	300	172	298.7	38.04083	-84.6058			0	2400		0	2400
GHCND:USW00093820	LEXINGTON BLUEGRASS AIRPORT KY US	20070616	317	150	298.7	38.04083	-84.6058			0	2400		0	2400
GHCND:USW00093820	LEXINGTON BLUEGRASS AIRPORT KY US	20070617	344	172	298.7	38.04083	-84.6058			0	2400		0	2400
GHCND:USW00093820	LEXINGTON BLUEGRASS AIRPORT KY US	20070618	333	200	298.7	38.04083	-84.6058			0	2400		0	2400
GHCND:USW00093820	LEXINGTON BLUEGRASS AIRPORT KY US	20070619	283	194	298.7	38.04083	-84.6058			0	2400		0	2400
GHCND:USW00093820	LEXINGTON BLUEGRASS AIRPORT KY US	20070620	289	156	298.7	38.04083	-84.6058			0	2400		0	2400
GHCND:USW00093820	LEXINGTON BLUEGRASS AIRPORT KY US	20070621	311	128	298.7	38.04083	-84.6058			0	2400		0	2400
GHCND:USW00093820	LEXINGTON BLUEGRASS AIRPORT KY US	20070622	239	167	298.7	38.04083	-84.6058			0	2400		0	2400

GHCND:USW00093820	LEXINGTON BLUEGRASS AIRPORT KY US	20070623	283	150	298.7	38.04083	-84.6058	0	2400	0	2400
GHCND:USW00093820	LEXINGTON BLUEGRASS AIRPORT KY US	20070624	306	189	298.7	38.04083	-84.6058	0	2400	0	2400
GHCND:USW00093820	LEXINGTON BLUEGRASS AIRPORT KY US	20070625	311	189	298.7	38.04083	-84.6058	0	2400	0	2400
GHCND:USW00093820	LEXINGTON BLUEGRASS AIRPORT KY US	20070626	311	200	298.7	38.04083	-84.6058	0	2400	0	2400
GHCND:USW00093820	LEXINGTON BLUEGRASS AIRPORT KY US	20070627	333	200	298.7	38.04083	-84.6058	0	2400	0	2400
GHCND:USW00093820	LEXINGTON BLUEGRASS AIRPORT KY US	20070628	300	211	298.7	38.04083	-84.6058	0	2400	0	2400
GHCND:USW00093820	LEXINGTON BLUEGRASS AIRPORT KY US	20070629	294	200	298.7	38.04083	-84.6058	0	2400	0	2400
GHCND:USW00093820	LEXINGTON BLUEGRASS AIRPORT KY US	20070630	289	211	298.7	38.04083	-84.6058	0	2400	0	2400
GHCND:USW00093820	LEXINGTON BLUEGRASS AIRPORT KY US	20070701	283	172	298.7	38.04083	-84.6058	0	2400	0	2400
GHCND:USW00093820	LEXINGTON BLUEGRASS AIRPORT KY US	20070702	278	139	298.7	38.04083	-84.6058	0	2400	0	2400
GHCND:USW00093820	LEXINGTON BLUEGRASS AIRPORT KY US	20070703	317	150	298.7	38.04083	-84.6058	0	2400	0	2400
GHCND:USW00093820	LEXINGTON BLUEGRASS AIRPORT KY US	20070704	317	200	298.7	38.04083	-84.6058	0	2400	0	2400
GHCND:USW00093820	LEXINGTON BLUEGRASS AIRPORT KY US	20070705	283	194	298.7	38.04083	-84.6058	0	2400	0	2400
GHCND:USW00093820	LEXINGTON BLUEGRASS AIRPORT KY US	20070706	317	194	298.7	38.04083	-84.6058	0	2400	0	2400
GHCND:USW00093820	LEXINGTON BLUEGRASS AIRPORT KY US	20070707	317	183	298.7	38.04083	-84.6058	0	2400	0	2400
GHCND:USW00093820	LEXINGTON BLUEGRASS AIRPORT KY US	20070708	322	189	298.7	38.04083	-84.6058	0	2400	0	2400
GHCND:USW00093820	LEXINGTON BLUEGRASS AIRPORT KY US	20070709	322	183	298.7	38.04083	-84.6058	0	2400	0	2400
GHCND:USW00093820	LEXINGTON BLUEGRASS AIRPORT KY US	20070710	289	211	298.7	38.04083	-84.6058	0	2400	0	2400
GHCND:USW00093820	LEXINGTON BLUEGRASS AIRPORT KY US	20070711	289	189	298.7	38.04083	-84.6058	0	2400	0	2400
GHCND:USW00093820	LEXINGTON BLUEGRASS AIRPORT KY US	20070712	272	139	298.7	38.04083	-84.6058	0	2400	0	2400
GHCND:USW00093820	LEXINGTON BLUEGRASS AIRPORT KY US	20070713	256	161	298.7	38.04083	-84.6058	0	2400	0	2400
GHCND:USW00093820	LEXINGTON BLUEGRASS AIRPORT KY US	20070714	306	161	298.7	38.04083	-84.6058	0	2400	0	2400
GHCND:USW00093820	LEXINGTON BLUEGRASS AIRPORT KY US	20070715	322	194	298.7	38.04083	-84.6058	0	2400	0	2400
GHCND:USW00093820	LEXINGTON BLUEGRASS AIRPORT KY US	20070716	317	189	298.7	38.04083	-84.6058	0	2400	0	2400
GHCND:USW00093820	LEXINGTON BLUEGRASS AIRPORT KY US	20070717	322	200	298.7	38.04083	-84.6058	0	2400	0	2400
GHCND:USW00093820	LEXINGTON BLUEGRASS AIRPORT KY US	20070718	322	189	298.7	38.04083	-84.6058	0	2400	0	2400
GHCND:USW00093820	LEXINGTON BLUEGRASS AIRPORT KY US	20070719	328	206	298.7	38.04083	-84.6058	0	2400	0	2400
GHCND:USW00093820	LEXINGTON BLUEGRASS AIRPORT KY US	20070720	261	172	298.7	38.04083	-84.6058	0	2400	0	2400
GHCND:USW00093820	LEXINGTON BLUEGRASS AIRPORT KY US	20070721	256	150	298.7	38.04083	-84.6058	0	2400	0	2400
GHCND:USW00093820	LEXINGTON BLUEGRASS AIRPORT KY US	20070722	267	139	298.7	38.04083	-84.6058	0	2400	0	2400
GHCND:USW00093820	LEXINGTON BLUEGRASS AIRPORT KY US	20070723	278	156	298.7	38.04083	-84.6058	0	2400	0	2400
GHCND:USW00093820	LEXINGTON BLUEGRASS AIRPORT KY US	20070724	261	172	298.7	38.04083	-84.6058	0	2400	0	2400
GHCND:USW00093820	LEXINGTON BLUEGRASS AIRPORT KY US	20070725	283	156	298.7	38.04083	-84.6058	0	2400	0	2400
GHCND:USW00093820	LEXINGTON BLUEGRASS AIRPORT KY US	20070726	300	183	298.7	38.04083	-84.6058	0	2400	0	2400
GHCND:USW00093820	LEXINGTON BLUEGRASS AIRPORT KY US	20070727	300	194	298.7	38.04083	-84.6058	0	2400	0	2400
GHCND:USW00093820	LEXINGTON BLUEGRASS AIRPORT KY US	20070728	250	200	298.7	38.04083	-84.6058	0	2400	0	2400
GHCND:USW00093820	LEXINGTON BLUEGRASS AIRPORT KY US	20070729	294	217	298.7	38.04083	-84.6058	0	2400	0	2400
GHCND:USW00093820	LEXINGTON BLUEGRASS AIRPORT KY US	20070730	306	206	298.7	38.04083	-84.6058	0	2400	0	2400
GHCND:USW00093820	LEXINGTON BLUEGRASS AIRPORT KY US	20070731	306	200	298.7	38.04083	-84.6058	0	2400	0	2400
GHCND:USW00093820	LEXINGTON BLUEGRASS AIRPORT KY US	20070801	317	189	298.7	38.04083	-84.6058	0	2400	0	2400
GHCND:USW00093820	LEXINGTON BLUEGRASS AIRPORT KY US	20070802	328	189	298.7	38.04083	-84.6058	0	2400	0	2400
GHCND:USW00093820	LEXINGTON BLUEGRASS AIRPORT KY US	20070803	322	211	298.7	38.04083	-84.6058	0	2400	0	2400
GHCND:USW00093820	LEXINGTON BLUEGRASS AIRPORT KY US	20070804	328	206	298.7	38.04083	-84.6058	0	2400	0	2400
GHCND:USW00093820	LEXINGTON BLUEGRASS AIRPORT KY US	20070805	339	222	298.7	38.04083	-84.6058	0	2400	0	2400
GHCND:USW00093820	LEXINGTON BLUEGRASS AIRPORT KY US	20070806	339	233	298.7	38.04083	-84.6058	0	2400	0	2400
GHCND:USW00093820	LEXINGTON BLUEGRASS AIRPORT KY US	20070807	361	239	298.7	38.04083	-84.6058	0	2400	0	2400
GHCND:USW00093820	LEXINGTON BLUEGRASS AIRPORT KY US	20070808	361	239	298.7	38.04083	-84.6058	0	2400	0	2400
GHCND:USW00093820	LEXINGTON BLUEGRASS AIRPORT KY US	20070809	367	250	298.7	38.04083	-84.6058	0	2400	0	2400
GHCND:USW00093820	LEXINGTON BLUEGRASS AIRPORT KY US	20070810	333	239	298.7	38.04083	-84.6058	0	2400	0	2400
GHCND:USW00093820	LEXINGTON BLUEGRASS AIRPORT KY US	20070811	317	200	298.7	38.04083	-84.6058	0	2400	0	2400
GHCND:USW00093820	LEXINGTON BLUEGRASS AIRPORT KY US	20070812	339	172	298.7	38.04083	-84.6058	0	2400	0	2400
GHCND:USW00093820	LEXINGTON BLUEGRASS AIRPORT KY US	20070813	344	217	298.7	38.04083	-84.6058	0	2400	0	2400
GHCND:USW00093820	LEXINGTON BLUEGRASS AIRPORT KY US	20070814	328	150	298.7	38.04083	-84.6058	0	2400	0	2400
GHCND:USW00093820	LEXINGTON BLUEGRASS AIRPORT KY US	20070815	383	200	298.7	38.04083	-84.6058	0	2400	0	2400
GHCND:USW00093820	LEXINGTON BLUEGRASS AIRPORT KY US	20070816	389	211	298.7	38.04083	-84.6058	0	2400	0	2400
GHCND:USW00093820	LEXINGTON BLUEGRASS AIRPORT KY US	20070817	322	194	298.7	38.04083	-84.6058	0	2400	0	2400
GHCND:USW00093820	LEXINGTON BLUEGRASS AIRPORT KY US	20070818	289	161	298.7	38.04083	-84.6058	0	2400	0	2400
GHCND:USW00093820	LEXINGTON BLUEGRASS AIRPORT KY US	20070819	344	194	298.7	38.04083	-84.6058	0	2400	0	2400
GHCND:USW00093820	LEXINGTON BLUEGRASS AIRPORT KY US	20070820	344	228	298.7	38.04083	-84.6058	0	2400	0	2400
GHCND:USW00093820	LEXINGTON BLUEGRASS AIRPORT KY US	20070821	289	200	298.7	38.04083	-84.6058	0	2400	0	2400
GHCND:USW00093820	LEXINGTON BLUEGRASS AIRPORT KY US	20070822	350	217	298.7	38.04083	-84.6058	0	2400	0	2400
GHCND:USW00093820	LEXINGTON BLUEGRASS AIRPORT KY US	20070823	361	233	298.7	38.04083	-84.6058	0	2400	0	2400
GHCND:USW00093820	LEXINGTON BLUEGRASS AIRPORT KY US	20070824	350	233	298.7	38.04083	-84.6058	0	2400	0	2400
GHCND:USW00093820	LEXINGTON BLUEGRASS AIRPORT KY US	20070825	317	228	298.7	38.04083	-84.6058	0	2400	0	2400
GHCND:USW00093820	LEXINGTON BLUEGRASS AIRPORT KY US	20070826	300	211	298.7	38.04083	-84.6058	0	2400	0	2400
GHCND:USW00093820	LEXINGTON BLUEGRASS AIRPORT KY US	20070827	322	183	298.7	38.04083	-84.6058	0	2400	0	2400
GHCND:USW00093820	LEXINGTON BLUEGRASS AIRPORT KY US	20070828	344	211	298.7	38.04083	-84.6058	0	2400	0	2400
GHCND:USW00093820	LEXINGTON BLUEGRASS AIRPORT KY US	20070829	339	200	298.7	38.04083	-84.6058	0	2400	0	2400
GHCND:USW00093820	LEXINGTON BLUEGRASS AIRPORT KY US	20070830	300	206	298.7	38.04083	-84.6058	0	2400	0	2400
GHCND:USW00093820	LEXINGTON BLUEGRASS AIRPORT KY US	20070831	267	178	298.7	38.04083	-84.6058	0	2400	0	2400
GHCND:USW00093820	LEXINGTON BLUEGRASS AIRPORT KY US	20070901	289	150	298.7	38.04083	-84.6058	0	2400	0	2400
GHCND:USW00093820	LEXINGTON BLUEGRASS AIRPORT KY US	20070902	311	167	298.7	38.04083	-84.6058	0	2400	0	2400
GHCND:USW00093820	LEXINGTON BLUEGRASS AIRPORT KY US	20070903	328	194	298.7	38.04083	-84.6058	0	2400	0	2400
GHCND:USW00093820	LEXINGTON BLUEGRASS AIRPORT KY US	20070904	333	144	298.7	38.04083	-84.6058	0	2400	0	2400
GHCND:USW00093820	LEXINGTON BLUEGRASS AIRPORT KY US	20070905	344	167	298.7	38.04083	-84.6058	0	2400	0	2400
GHCND:USW00093820	LEXINGTON BLUEGRASS AIRPORT KY US	20070906	322	211	298.7	38.04083	-84.6058	0	2400	0	2400
GHCND:USW00093820	LEXINGTON BLUEGRASS AIRPORT KY US	20070907	322	222	298.7	38.04083	-84.6058	0	2400	0	2400
GHCND:USW00093820	LEXINGTON BLUEGRASS AIRPORT KY US	20070908	328	217	298.7	38.04083	-84.6058	0	2400	0	2400
GHCND:USW00093820	LEXINGTON BLUEGRASS AIRPORT KY US	20070909	250	217	298.7	38.04083	-84.6058	0	2400	0	2400
GHCND:USW00093820	LEXINGTON BLUEGRASS AIRPORT KY US	20070910	244	217	298.7	38.04083	-84.6058	0	2400	0	2400
GHCND:USW00093820	LEXINGTON BLUEGRASS AIRPORT KY US	20070911	244	167	298.7	38.04083	-84.6058	0	2400	0	2400
GHCND:USW00093820	LEXINGTON BLUEGRASS AIRPORT KY US	20070912	256	111	298.7	38.04083	-84.6058	0	2400	0	2400
GHCND:USW00093820	LEXINGTON BLUEGRASS AIRPORT KY US	20070913	278	106	298.7	38.04083	-84.6058	0	2400	0	2400
GHCND:USW00093820	LEXINGTON BLUEGRASS AIRPORT KY US	20070914	267	172	298.7	38.04083	-84.6058	0	2400	0	2400
GHCND:USW00093820	LEXINGTON BLUEGRASS AIRPORT KY US	20070915	206	89	298.7	38.04083	-84.6058	0	2400	0	2400
GHCND:USW00093820	LEXINGTON BLUEGRASS AIRPORT KY US	20070916	222	83	298.7	38.04083	-84.6058	0	2400	0	2400
GHCND:USW00093820	LEXINGTON BLUEGRASS AIRPORT KY US	20070917	272	100	298.7	38.04083	-84.6058	0	2400	0	2400
GHCND:USW00093820	LEXINGTON BLUEGRASS AIRPORT KY US	20070918	300	139	298.7	38.04083	-84.6058	0	2400	0	2400
GHCND:USW00093820	LEXINGTON BLUEGRASS AIRPORT KY US	20070919	300	128	298.7	38.04083	-84.6058	0	2400	0	2400
GHCND:USW00093820	LEXINGTON BLUEGRASS AIRPORT KY US	20070920	306	139	298.7	38.04083	-84.6058	0	2400	0	2400
GHCND:USW00093820	LEXINGTON BLUEGRASS AIRPORT KY US	20070921	311	139	298.7	38.04083	-84.6058	0	2400	0	2400
GHCND:USW00093820	LEXINGTON BLUEGRASS AIRPORT KY US	20070922	317	189	298.7	38.04083	-84.6058	0	2400	0	2400
GHCND:USW00093820	LEXINGTON BLUEGRASS AIRPORT KY US	20070923	333	172	298.7	38.04083	-84.6058	0	2400	0	2400
GHCND:USW00093820	LEXINGTON BLUEGRASS AIRPORT KY US	20070924	339	194	298.7	38.04083	-84.6058	0	2400	0	2400
GHCND:USW00093820	LEXINGTON BLUEGRASS AIRPORT KY US	20070925	339	211	298.7	38.04083	-84.6058	0	2400	0	2400
GHCND:USW00093820	LEXINGTON BLUEGRASS AIRPORT KY US	20070926	306	189	298.7	38.04083	-84.6058	0	2400	0	2400
GHCND:USW00093820	LEXINGTON BLUEGRASS AIRPORT KY US	20070927	233	150	298.7	38.04083	-84.6058	0	2400	0	2400
GHCND:USW00093820	LEXINGTON BLUEGRASS AIRPORT KY US	20070928	256	128	298.7	38.04083	-84.6058	0	2400	0	2400
GHCND:USW00093820	LEXINGTON BLUEGRASS AIRPORT KY US	20070929	261	83	298.7	38.04083	-84.6058	0	2400	0	2400
GHCND:USW00093820	LEXINGTON BLUEGRASS AIRPORT KY US	20070930	283	117	298.7	38.04083	-84.6058	0	2400	0	2400
GHCND:USW00093820	LEXINGTON BLUEGRASS AIRPORT KY US	20071001	256	133	298.7	38.04083	-84.6058	0	2400	0	2400
GHCND:USW00093820	LEXINGTON BLUEGRASS AIRPORT KY US	20071002	289	139	298.7	38.04083	-84.6058	0	2400	0	2400
GHCND:USW00093820	LEXINGTON BLUEGRASS AIRPORT KY US	20071003	283	156	298.7	38.04083	-84.6058	0	2400	0	2400
GHCND:USW00093820	LEXINGTON BLUEGRASS AIRPORT KY US	20071004	311	183	298.7	38.04083	-84.6058	0	2400	0	2400
GHCND:USW00093820	LEXINGTON BLUEGRASS AIRPORT KY US	20071005	283	211	298.7	38.04083	-84.6058	0	2400	0	2400
GHCND:USW00093820	LEXINGTON BLUEGRASS AIRPORT KY US	20071006	311	189	298.7	38.04083	-84.6058	0	2400	0	2400
GHCND:USW00093820	LEXINGTON BLUEGRASS AIRPORT KY US	20071007	322	183	298.7	38.04083	-84.6058	0	2400	0	2400
GHCND:USW00093820	LEXINGTON BLUEGRASS AIRPORT KY US	20071008	328	172	298.7	38.04083	-84.6058	0	2400	0	2400
GHCND:USW00093820	LEXINGTON BLUEGRASS AIRPORT KY US	20071009	261	150	298.7	38.04083	-84.6058	0	2400	0	2400
GHCND:USW00093820	LEXINGTON BLUEGRASS AIRPORT KY US	20071010	172	83	298.7	38.04083	-84.6058	0	2400	0	2400
GHCND:USW00093820	LEXINGTON BLUEGRASS AIRPORT KY US	20071011	144	28	298.7	38.04083	-84.6058	0	2400	0	2400
GHCND:USW00093820	LEXINGTON BLUEGRASS AIRPORT KY US	20071012	172	61	298.7	38.04083	-84.6058	0	2400	0	2400
GHCND:USW00093820	LEXINGTON BLUEGRASS AIRPORT KY US	20071013	206	44	298.7	38.04083	-84.6058	0	2400	0	2400
GHCND:USW00093820	LEXINGTON BLUEGRASS AIRPORT KY US	20071014	244	106	298.7	38.04083	-84.6058	0	2400	0	2400
GHCND:USW00093820	LEXINGTON BLUEGRASS AIRPORT KY US	20071015	272	117	298.7	38.04083	-84.6058	0	2400	0	2400
GHCND:USW00093820	LEXINGTON BLUEGRASS AIRPORT KY US	20071016	233	156	298.7	38.04083	-84.6058	0	2400	0	2400
GHCND:USW00093820	LEXINGTON BLUEGRASS AIRPORT KY US	20071017	278	167	298.7	38.04083	-84.6058	0	2400	0	2400
GHCND:USW00093820	LEXINGTON BLUEGRASS AIRPORT KY US	20071018	261	189	298.7	38.04083	-84.6058	0	2400	0	2400
GHCND:USW00093820	LEXINGTON BLUEGRASS AIRPORT KY US	20071019	228	139	298.7	38.04083	-84.6058	0	2400	0	2400
GHCND:USW00093820	LEXINGTON BLUEGRASS AIRPORT KY US	20071020	217	89	298.7	38.04083	-84.6058	0	2400	0	2400
GHCND:USW00093820	LEXINGTON BLUEGRASS AIRPORT KY US	20071021	272	106	298.7	38.04083	-84.6058	0	2400	0	2400
GHCND:USW00093820	LEXINGTON BLUEGRASS AIRPORT KY US	20071022	211	128	298.7	38.04083	-84.6058	0	2400	0	2400
GHCND:USW00093820	LEXINGTON BLUEGRASS AIRPORT KY US	20071023	200	111	298.7	38.04083	-84.6058	0	2400	0	2400
GHCND:USW00093820	LEXINGTON BLUEGRASS AIRPORT KY US	20071024	117	83	298.7	38.04083	-84.6058	0	2400	0	2400

GHCND:USW00093820	LEXINGTON BLUEGRASS AIRPORT KY US	20071025	161	94	298.7	38.04083	-84.6058		0	2400		0	2400
GHCND:USW00093820	LEXINGTON BLUEGRASS AIRPORT KY US	20071026	217	89	298.7	38.04083	-84.6058		0	2400		0	2400
GHCND:USW00093820	LEXINGTON BLUEGRASS AIRPORT KY US	20071027	128	83	298.7	38.04083	-84.6058		0	2400		0	2400
GHCND:USW00093820	LEXINGTON BLUEGRASS AIRPORT KY US	20071028	133	39	298.7	38.04083	-84.6058		0	2400		0	2400
GHCND:USW00093820	LEXINGTON BLUEGRASS AIRPORT KY US	20071029	156	17	298.7	38.04083	-84.6058		0	2400		0	2400
GHCND:USW00093820	LEXINGTON BLUEGRASS AIRPORT KY US	20071030	183	11	298.7	38.04083	-84.6058		0	2400		0	2400
GHCND:USW00093820	LEXINGTON BLUEGRASS AIRPORT KY US	20071031	206	61	298.7	38.04083	-84.6058		0	2400		0	2400
GHCND:USW00093820	LEXINGTON BLUEGRASS AIRPORT KY US	20071101	150	56	298.7	38.04083	-84.6058		0	2400		0	2400
GHCND:USW00093820	LEXINGTON BLUEGRASS AIRPORT KY US	20071102	156	17	298.7	38.04083	-84.6058		0	2400		0	2400
GHCND:USW00093820	LEXINGTON BLUEGRASS AIRPORT KY US	20071103	156	-17	298.7	38.04083	-84.6058		0	2400		0	2400
GHCND:USW00093820	LEXINGTON BLUEGRASS AIRPORT KY US	20071104	156	11	298.7	38.04083	-84.6058		0	2400		0	2400
GHCND:USW00093820	LEXINGTON BLUEGRASS AIRPORT KY US	20071105	194	39	298.7	38.04083	-84.6058		0	2400		0	2400
GHCND:USW00093820	LEXINGTON BLUEGRASS AIRPORT KY US	20071106	72	11	298.7	38.04083	-84.6058		0	2400		0	2400
GHCND:USW00093820	LEXINGTON BLUEGRASS AIRPORT KY US	20071107	83	-11	298.7	38.04083	-84.6058		0	2400		0	2400
GHCND:USW00093820	LEXINGTON BLUEGRASS AIRPORT KY US	20071108	106	-22	298.7	38.04083	-84.6058		0	2400		0	2400
GHCND:USW00093820	LEXINGTON BLUEGRASS AIRPORT KY US	20071109	139	33	298.7	38.04083	-84.6058		0	2400		0	2400
GHCND:USW00093820	LEXINGTON BLUEGRASS AIRPORT KY US	20071110	100	-6	298.7	38.04083	-84.6058		0	2400		0	2400
GHCND:USW00093820	LEXINGTON BLUEGRASS AIRPORT KY US	20071111	161	17	298.7	38.04083	-84.6058		0	2400		0	2400
GHCND:USW00093820	LEXINGTON BLUEGRASS AIRPORT KY US	20071112	194	89	298.7	38.04083	-84.6058		0	2400		0	2400
GHCND:USW00093820	LEXINGTON BLUEGRASS AIRPORT KY US	20071113	150	117	298.7	38.04083	-84.6058		0	2400		0	2400
GHCND:USW00093820	LEXINGTON BLUEGRASS AIRPORT KY US	20071114	183	94	298.7	38.04083	-84.6058		0	2400		0	2400
GHCND:USW00093820	LEXINGTON BLUEGRASS AIRPORT KY US	20071115	94	6	298.7	38.04083	-84.6058		0	2400		0	2400
GHCND:USW00093820	LEXINGTON BLUEGRASS AIRPORT KY US	20071116	67	-44	298.7	38.04083	-84.6058		0	2400		0	2400
GHCND:USW00093820	LEXINGTON BLUEGRASS AIRPORT KY US	20071117	139	6	298.7	38.04083	-84.6058		0	2400		0	2400
GHCND:USW00093820	LEXINGTON BLUEGRASS AIRPORT KY US	20071118	128	28	298.7	38.04083	-84.6058		0	2400		0	2400
GHCND:USW00093820	LEXINGTON BLUEGRASS AIRPORT KY US	20071119	161	44	298.7	38.04083	-84.6058		0	2400		0	2400
GHCND:USW00093820	LEXINGTON BLUEGRASS AIRPORT KY US	20071120	200	117	298.7	38.04083	-84.6058		0	2400		0	2400
GHCND:USW00093820	LEXINGTON BLUEGRASS AIRPORT KY US	20071121	211	139	298.7	38.04083	-84.6058		0	2400		0	2400
GHCND:USW00093820	LEXINGTON BLUEGRASS AIRPORT KY US	20071122	167	-6	298.7	38.04083	-84.6058		0	2400		0	2400
GHCND:USW00093820	LEXINGTON BLUEGRASS AIRPORT KY US	20071123	17	-83	298.7	38.04083	-84.6058		0	2400		0	2400
GHCND:USW00093820	LEXINGTON BLUEGRASS AIRPORT KY US	20071124	50	-50	298.7	38.04083	-84.6058		0	2400		0	2400
GHCND:USW00093820	LEXINGTON BLUEGRASS AIRPORT KY US	20071125	122	-11	298.7	38.04083	-84.6058		0	2400		0	2400
GHCND:USW00093820	LEXINGTON BLUEGRASS AIRPORT KY US	20071126	150	50	298.7	38.04083	-84.6058		0	2400		0	2400
GHCND:USW00093820	LEXINGTON BLUEGRASS AIRPORT KY US	20071127	83	11	298.7	38.04083	-84.6058		0	2400		0	2400
GHCND:USW00093820	LEXINGTON BLUEGRASS AIRPORT KY US	20071128	128	-17	298.7	38.04083	-84.6058		0	2400		0	2400
GHCND:USW00093820	LEXINGTON BLUEGRASS AIRPORT KY US	20071129	94	-28	298.7	38.04083	-84.6058		0	2400		0	2400
GHCND:USW00093820	LEXINGTON BLUEGRASS AIRPORT KY US	20071130	100	-50	298.7	38.04083	-84.6058		0	2400		0	2400
GHCND:USW00093820	LEXINGTON BLUEGRASS AIRPORT KY US	20071201	61	-33	298.7	38.04083	-84.6058		0	2400		0	2400
GHCND:USW00093820	LEXINGTON BLUEGRASS AIRPORT KY US	20071202	144	56	298.7	38.04083	-84.6058		0	2400		0	2400
GHCND:USW00093820	LEXINGTON BLUEGRASS AIRPORT KY US	20071203	56	-28	298.7	38.04083	-84.6058		0	2400		0	2400
GHCND:USW00093820	LEXINGTON BLUEGRASS AIRPORT KY US	20071204	33	-44	298.7	38.04083	-84.6058		0	2400		0	2400
GHCND:USW00093820	LEXINGTON BLUEGRASS AIRPORT KY US	20071205	72	-50	298.7	38.04083	-84.6058		0	2400		0	2400
GHCND:USW00093820	LEXINGTON BLUEGRASS AIRPORT KY US	20071206	6	-83	298.7	38.04083	-84.6058		0	2400		0	2400
GHCND:USW00093820	LEXINGTON BLUEGRASS AIRPORT KY US	20071207	67	0	298.7	38.04083	-84.6058		0	2400		0	2400
GHCND:USW00093820	LEXINGTON BLUEGRASS AIRPORT KY US	20071208	61	39	298.7	38.04083	-84.6058		0	2400		0	2400
GHCND:USW00093820	LEXINGTON BLUEGRASS AIRPORT KY US	20071209	178	61	298.7	38.04083	-84.6058		0	2400		0	2400
GHCND:USW00093820	LEXINGTON BLUEGRASS AIRPORT KY US	20071210	144	67	298.7	38.04083	-84.6058		0	2400		0	2400
GHCND:USW00093820	LEXINGTON BLUEGRASS AIRPORT KY US	20071211	211	72	298.7	38.04083	-84.6058		0	2400		0	2400
GHCND:USW00093820	LEXINGTON BLUEGRASS AIRPORT KY US	20071212	172	56	298.7	38.04083	-84.6058		0	2400		0	2400
GHCND:USW00093820	LEXINGTON BLUEGRASS AIRPORT KY US	20071213	78	22	298.7	38.04083	-84.6058		0	2400		0	2400
GHCND:USW00093820	LEXINGTON BLUEGRASS AIRPORT KY US	20071214	22	-6	298.7	38.04083	-84.6058		0	2400		0	2400
GHCND:USW00093820	LEXINGTON BLUEGRASS AIRPORT KY US	20071215	72	-6	298.7	38.04083	-84.6058		0	2400		0	2400
GHCND:USW00093820	LEXINGTON BLUEGRASS AIRPORT KY US	20071216	94	-56	298.7	38.04083	-84.6058		0	2400		0	2400
GHCND:USW00093820	LEXINGTON BLUEGRASS AIRPORT KY US	20071217	11	-67	298.7	38.04083	-84.6058		0	2400		0	2400
GHCND:USW00093820	LEXINGTON BLUEGRASS AIRPORT KY US	20071218	72	-39	298.7	38.04083	-84.6058		0	2400		0	2400
GHCND:USW00093820	LEXINGTON BLUEGRASS AIRPORT KY US	20071219	100	22	298.7	38.04083	-84.6058		0	2400		0	2400
GHCND:USW00093820	LEXINGTON BLUEGRASS AIRPORT KY US	20071220	94	-6	298.7	38.04083	-84.6058		0	2400		0	2400
GHCND:USW00093820	LEXINGTON BLUEGRASS AIRPORT KY US	20071221	128	50	298.7	38.04083	-84.6058		0	2400		0	2400
GHCND:USW00093820	LEXINGTON BLUEGRASS AIRPORT KY US	20071222	144	61	298.7	38.04083	-84.6058		0	2400		0	2400
GHCND:USW00093820	LEXINGTON BLUEGRASS AIRPORT KY US	20071223	144	0	298.7	38.04083	-84.6058		0	2400		0	2400
GHCND:USW00093820	LEXINGTON BLUEGRASS AIRPORT KY US	20071224	50	-28	298.7	38.04083	-84.6058		0	2400		0	2400
GHCND:USW00093820	LEXINGTON BLUEGRASS AIRPORT KY US	20071225	83	-39	298.7	38.04083	-84.6058		0	2400		0	2400
GHCND:USW00093820	LEXINGTON BLUEGRASS AIRPORT KY US	20071226	117	11	298.7	38.04083	-84.6058		0	2400		0	2400
GHCND:USW00093820	LEXINGTON BLUEGRASS AIRPORT KY US	20071227	72	22	298.7	38.04083	-84.6058		0	2400		0	2400
GHCND:USW00093820	LEXINGTON BLUEGRASS AIRPORT KY US	20071228	106	11	298.7	38.04083	-84.6058		0	2400		0	2400
GHCND:USW00093820	LEXINGTON BLUEGRASS AIRPORT KY US	20071229	61	-17	298.7	38.04083	-84.6058		0	2400		0	2400
GHCND:USW00093820	LEXINGTON BLUEGRASS AIRPORT KY US	20071230	44	-33	298.7	38.04083	-84.6058		0	2400		0	2400
GHCND:USW00093820	LEXINGTON BLUEGRASS AIRPORT KY US	20071231	100	-17	298.7	38.04083	-84.6058		0	2400		0	2400
GHCND:USW00093820	LEXINGTON BLUEGRASS AIRPORT KY US	20080101	28	-89	298.7	38.04083	-84.6058		0	2400		0	2400
GHCND:USW00093820	LEXINGTON BLUEGRASS AIRPORT KY US	20080102	-83	-128	298.7	38.04083	-84.6058		0	2400		0	2400
GHCND:USW00093820	LEXINGTON BLUEGRASS AIRPORT KY US	20080103	-33	-122	298.7	38.04083	-84.6058		0	2400		0	2400
GHCND:USW00093820	LEXINGTON BLUEGRASS AIRPORT KY US	20080104	61	-72	298.7	38.04083	-84.6058		0	2400		0	2400
GHCND:USW00093820	LEXINGTON BLUEGRASS AIRPORT KY US	20080105	83	11	298.7	38.04083	-84.6058		0	2400		0	2400
GHCND:USW00093820	LEXINGTON BLUEGRASS AIRPORT KY US	20080106	161	78	298.7	38.04083	-84.6058		0	2400		0	2400
GHCND:USW00093820	LEXINGTON BLUEGRASS AIRPORT KY US	20080107	211	139	298.7	38.04083	-84.6058		0	2400		0	2400
GHCND:USW00093820	LEXINGTON BLUEGRASS AIRPORT KY US	20080108	200	122	298.7	38.04083	-84.6058		0	2400		0	2400
GHCND:USW00093820	LEXINGTON BLUEGRASS AIRPORT KY US	20080109	150	22	298.7	38.04083	-84.6058		0	2400		0	2400
GHCND:USW00093820	LEXINGTON BLUEGRASS AIRPORT KY US	20080110	150	28	298.7	38.04083	-84.6058		0	2400		0	2400
GHCND:USW00093820	LEXINGTON BLUEGRASS AIRPORT KY US	20080111	106	11	298.7	38.04083	-84.6058		0	2400		0	2400
GHCND:USW00093820	LEXINGTON BLUEGRASS AIRPORT KY US	20080112	83	-17	298.7	38.04083	-84.6058	Z		2400	Z		2400
GHCND:USW00093820	LEXINGTON BLUEGRASS AIRPORT KY US	20080113	50	-17	298.7	38.04083	-84.6058		0	2400		0	2400
GHCND:USW00093820	LEXINGTON BLUEGRASS AIRPORT KY US	20080114	-11	-33	298.7	38.04083	-84.6058		0	2400		0	2400
GHCND:USW00093820	LEXINGTON BLUEGRASS AIRPORT KY US	20080115	0	-78	298.7	38.04083	-84.6058		0	2400		0	2400
GHCND:USW00093820	LEXINGTON BLUEGRASS AIRPORT KY US	20080116	28	-83	298.7	38.04083	-84.6058		0	2400		0	2400
GHCND:USW00093820	LEXINGTON BLUEGRASS AIRPORT KY US	20080117	50	0	298.7	38.04083	-84.6058		0	2400		0	2400
GHCND:USW00093820	LEXINGTON BLUEGRASS AIRPORT KY US	20080118	33	-50	298.7	38.04083	-84.6058		0	2400		0	2400
GHCND:USW00093820	LEXINGTON BLUEGRASS AIRPORT KY US	20080119	-28	-122	298.7	38.04083	-84.6058		0	2400		0	2400
GHCND:USW00093820	LEXINGTON BLUEGRASS AIRPORT KY US	20080120	-72	-156	298.7	38.04083	-84.6058		0	2400		0	2400
GHCND:USW00093820	LEXINGTON BLUEGRASS AIRPORT KY US	20080121	22	-122	298.7	38.04083	-84.6058		0	2400		0	2400
GHCND:USW00093820	LEXINGTON BLUEGRASS AIRPORT KY US	20080122	28	-56	298.7	38.04083	-84.6058		0	2400		0	2400
GHCND:USW00093820	LEXINGTON BLUEGRASS AIRPORT KY US	20080123	0	-100	298.7	38.04083	-84.6058		0	2400		0	2400
GHCND:USW00093820	LEXINGTON BLUEGRASS AIRPORT KY US	20080124	-44	-128	298.7	38.04083	-84.6058		0	2400		0	2400
GHCND:USW00093820	LEXINGTON BLUEGRASS AIRPORT KY US	20080125	-17	-150	298.7	38.04083	-84.6058		0	2400		0	2400
GHCND:USW00093820	LEXINGTON BLUEGRASS AIRPORT KY US	20080126	6	-28	298.7	38.04083	-84.6058		0	2400		0	2400
GHCND:USW00093820	LEXINGTON BLUEGRASS AIRPORT KY US	20080127	61	-28	298.7	38.04083	-84.6058		0	2400		0	2400
GHCND:USW00093820	LEXINGTON BLUEGRASS AIRPORT KY US	20080128	100	-28	298.7	38.04083	-84.6058		0	2400		0	2400
GHCND:USW00093820	LEXINGTON BLUEGRASS AIRPORT KY US	20080129	122	-22	298.7	38.04083	-84.6058		0	2400		0	2400
GHCND:USW00093820	LEXINGTON BLUEGRASS AIRPORT KY US	20080130	-17	-89	298.7	38.04083	-84.6058		0	2400		0	2400
GHCND:USW00093820	LEXINGTON BLUEGRASS AIRPORT KY US	20080131	39	-67	298.7	38.04083	-84.6058		0	2400		0	2400
GHCND:USW00093820	LEXINGTON BLUEGRASS AIRPORT KY US	20080201	50	-28	298.7	38.04083	-84.6058		0	2400		0	2400
GHCND:USW00093820	LEXINGTON BLUEGRASS AIRPORT KY US	20080202	94	-44	298.7	38.04083	-84.6058		0	2400		0	2400
GHCND:USW00093820	LEXINGTON BLUEGRASS AIRPORT KY US	20080203	106	0	298.7	38.04083	-84.6058		0	2400		0	2400
GHCND:USW00093820	LEXINGTON BLUEGRASS AIRPORT KY US	20080204	156	78	298.7	38.04083	-84.6058		0	2400		0	2400
GHCND:USW00093820	LEXINGTON BLUEGRASS AIRPORT KY US	20080205	189	133	298.7	38.04083	-84.6058		0	2400		0	2400
GHCND:USW00093820	LEXINGTON BLUEGRASS AIRPORT KY US	20080206	183	11	298.7	38.04083	-84.6058		0	2400		0	2400
GHCND:USW00093820	LEXINGTON BLUEGRASS AIRPORT KY US	20080207	22	6	298.7	38.04083	-84.6058		0	2400		0	2400
GHCND:USW00093820	LEXINGTON BLUEGRASS AIRPORT KY US	20080208	83	-17	298.7	38.04083	-84.6058		0	2400		0	2400
GHCND:USW00093820	LEXINGTON BLUEGRASS AIRPORT KY US	20080209	111	33	298.7	38.04083	-84.6058		0	2400		0	2400
GHCND:USW00093820	LEXINGTON BLUEGRASS AIRPORT KY US	20080210	67	-106	298.7	38.04083	-84.6058		0	2400		0	2400
GHCND:USW00093820	LEXINGTON BLUEGRASS AIRPORT KY US	20080211	-33	-111	298.7	38.04083	-84.6058		0	2400		0	2400
GHCND:USW00093820	LEXINGTON BLUEGRASS AIRPORT KY US	20080212	50	-39	298.7	38.04083	-84.6058		0	2400		0	2400
GHCND:USW00093820	LEXINGTON BLUEGRASS AIRPORT KY US	20080213	-11	-72	298.7	38.04083	-84.6058		0	2400		0	2400
GHCND:USW00093820	LEXINGTON BLUEGRASS AIRPORT KY US	20080214	44	-56	298.7	38.04083	-84.6058		0	2400		0	2400
GHCND:USW00093820	LEXINGTON BLUEGRASS AIRPORT KY US	20080215	83	0	298.7	38.04083	-84.6058		0	2400		0	2400
GHCND:USW00093820	LEXINGTON BLUEGRASS AIRPORT KY US	20080216	100	-33	298.7	38.04083	-84.6058		0	2400		0	2400
GHCND:USW00093820	LEXINGTON BLUEGRASS AIRPORT KY US	20080217	178	78	298.7	38.04083	-84.6058		0	2400		0	2400
GHCND:USW00093820	LEXINGTON BLUEGRASS AIRPORT KY US	20080218	78	-28	298.7	38.04083	-84.6058		0	2400		0	2400
GHCND:USW00093820	LEXINGTON BLUEGRASS AIRPORT KY US	20080219	-6	-61	298.7	38.04083	-84.6058		0	2400		0	2400
GHCND:USW00093820	LEXINGTON BLUEGRASS AIRPORT KY US	20080220	22	-83	298.7	38.04083	-84.6058		0	2400		0	2400
GHCND:USW00093820	LEXINGTON BLUEGRASS AIRPORT KY US	20080221	-6	-94	298.7	38.04083	-84.6058		0	2400		0	2400
GHCND:USW00093820	LEXINGTON BLUEGRASS AIRPORT KY US	20080222	33	-6	298.7	38.04083	-84.6058		0	2400		0	2400
GHCND:USW00093820	LEXINGTON BLUEGRASS AIRPORT KY US	20080223	-6	-22	298.7	38.04083	-84.6058		0	2400		0	2400
GHCND:USW00093820	LEXINGTON BLUEGRASS AIRPORT KY US	20080224	11	-22	298.7	38.04083	-84.6058		0	2400		0	2400
GHCND:USW00093820	LEXINGTON BLUEGRASS AIRPORT KY US	20080225	61	-6	298.7	38.04083	-84.6058		0	2400		0	2400

GHCND:USW00093820	LEXINGTON BLUEGRASS AIRPORT KY US	20080226	67	-39	298.7	38.04083	-84.6058	0	2400	0	2400
GHCND:USW00093820	LEXINGTON BLUEGRASS AIRPORT KY US	20080227	-28	-72	298.7	38.04083	-84.6058	0	2400	0	2400
GHCND:USW00093820	LEXINGTON BLUEGRASS AIRPORT KY US	20080228	33	-72	298.7	38.04083	-84.6058	0	2400	0	2400
GHCND:USW00093820	LEXINGTON BLUEGRASS AIRPORT KY US	20080229	78	-11	298.7	38.04083	-84.6058	0	2400	0	2400
GHCND:USW00093820	LEXINGTON BLUEGRASS AIRPORT KY US	20080301	100	-11	298.7	38.04083	-84.6058	0	2400	0	2400
GHCND:USW00093820	LEXINGTON BLUEGRASS AIRPORT KY US	20080302	178	17	298.7	38.04083	-84.6058	0	2400	0	2400
GHCND:USW00093820	LEXINGTON BLUEGRASS AIRPORT KY US	20080303	217	105	298.7	38.04083	-84.6058	0	2400	0	2400
GHCND:USW00093820	LEXINGTON BLUEGRASS AIRPORT KY US	20080304	117	6	298.7	38.04083	-84.6058	0	2400	0	2400
GHCND:USW00093820	LEXINGTON BLUEGRASS AIRPORT KY US	20080305	22	-11	298.7	38.04083	-84.6058	0	2400	0	2400
GHCND:USW00093820	LEXINGTON BLUEGRASS AIRPORT KY US	20080306	117	-22	298.7	38.04083	-84.6058	0	2400	0	2400
GHCND:USW00093820	LEXINGTON BLUEGRASS AIRPORT KY US	20080307	28	-44	298.7	38.04083	-84.6058	0	2400	0	2400
GHCND:USW00093820	LEXINGTON BLUEGRASS AIRPORT KY US	20080308	-28	-83	298.7	38.04083	-84.6058	0	2400	0	2400
GHCND:USW00093820	LEXINGTON BLUEGRASS AIRPORT KY US	20080309	44	-106	298.7	38.04083	-84.6058	0	2400	0	2400
GHCND:USW00093820	LEXINGTON BLUEGRASS AIRPORT KY US	20080310	83	11	298.7	38.04083	-84.6058	0	2400	0	2400
GHCND:USW00093820	LEXINGTON BLUEGRASS AIRPORT KY US	20080311	78	-39	298.7	38.04083	-84.6058	0	2400	0	2400
GHCND:USW00093820	LEXINGTON BLUEGRASS AIRPORT KY US	20080312	156	6	298.7	38.04083	-84.6058	0	2400	0	2400
GHCND:USW00093820	LEXINGTON BLUEGRASS AIRPORT KY US	20080313	194	83	298.7	38.04083	-84.6058	0	2400	0	2400
GHCND:USW00093820	LEXINGTON BLUEGRASS AIRPORT KY US	20080314	117	33	298.7	38.04083	-84.6058	0	2400	0	2400
GHCND:USW00093820	LEXINGTON BLUEGRASS AIRPORT KY US	20080315	78	-6	298.7	38.04083	-84.6058	0	2400	0	2400
GHCND:USW00093820	LEXINGTON BLUEGRASS AIRPORT KY US	20080316	89	28	298.7	38.04083	-84.6058	0	2400	0	2400
GHCND:USW00093820	LEXINGTON BLUEGRASS AIRPORT KY US	20080317	128	11	298.7	38.04083	-84.6058	0	2400	0	2400
GHCND:USW00093820	LEXINGTON BLUEGRASS AIRPORT KY US	20080318	189	83	298.7	38.04083	-84.6058	0	2400	0	2400
GHCND:USW00093820	LEXINGTON BLUEGRASS AIRPORT KY US	20080319	178	28	298.7	38.04083	-84.6058	0	2400	0	2400
GHCND:USW00093820	LEXINGTON BLUEGRASS AIRPORT KY US	20080320	117	-11	298.7	38.04083	-84.6058	0	2400	0	2400
GHCND:USW00093820	LEXINGTON BLUEGRASS AIRPORT KY US	20080321	183	0	298.7	38.04083	-84.6058	0	2400	0	2400
GHCND:USW00093820	LEXINGTON BLUEGRASS AIRPORT KY US	20080322	133	11	298.7	38.04083	-84.6058	0	2400	0	2400
GHCND:USW00093820	LEXINGTON BLUEGRASS AIRPORT KY US	20080323	67	-33	298.7	38.04083	-84.6058	0	2400	0	2400
GHCND:USW00093820	LEXINGTON BLUEGRASS AIRPORT KY US	20080324	72	-17	298.7	38.04083	-84.6058	0	2400	0	2400
GHCND:USW00093820	LEXINGTON BLUEGRASS AIRPORT KY US	20080325	144	-33	298.7	38.04083	-84.6058	0	2400	0	2400
GHCND:USW00093820	LEXINGTON BLUEGRASS AIRPORT KY US	20080326	189	94	298.7	38.04083	-84.6058	0	2400	0	2400
GHCND:USW00093820	LEXINGTON BLUEGRASS AIRPORT KY US	20080327	183	83	298.7	38.04083	-84.6058	0	2400	0	2400
GHCND:USW00093820	LEXINGTON BLUEGRASS AIRPORT KY US	20080328	178	17	298.7	38.04083	-84.6058	0	2400	0	2400
GHCND:USW00093820	LEXINGTON BLUEGRASS AIRPORT KY US	20080329	106	-6	298.7	38.04083	-84.6058	0	2400	0	2400
GHCND:USW00093820	LEXINGTON BLUEGRASS AIRPORT KY US	20080330	172	56	298.7	38.04083	-84.6058	0	2400	0	2400
GHCND:USW00093820	LEXINGTON BLUEGRASS AIRPORT KY US	20080331	172	122	298.7	38.04083	-84.6058	0	2400	0	2400
GHCND:USW00093820	LEXINGTON BLUEGRASS AIRPORT KY US	20080401	183	50	298.7	38.04083	-84.6058	0	2400	0	2400
GHCND:USW00093820	LEXINGTON BLUEGRASS AIRPORT KY US	20080402	111	17	298.7	38.04083	-84.6058	0	2400	0	2400
GHCND:USW00093820	LEXINGTON BLUEGRASS AIRPORT KY US	20080403	144	50	298.7	38.04083	-84.6058	0	2400	0	2400
GHCND:USW00093820	LEXINGTON BLUEGRASS AIRPORT KY US	20080404	156	67	298.7	38.04083	-84.6058	0	2400	0	2400
GHCND:USW00093820	LEXINGTON BLUEGRASS AIRPORT KY US	20080405	117	50	298.7	38.04083	-84.6058	0	2400	0	2400
GHCND:USW00093820	LEXINGTON BLUEGRASS AIRPORT KY US	20080406	183	17	298.7	38.04083	-84.6058	0	2400	0	2400
GHCND:USW00093820	LEXINGTON BLUEGRASS AIRPORT KY US	20080407	217	78	298.7	38.04083	-84.6058	0	2400	0	2400
GHCND:USW00093820	LEXINGTON BLUEGRASS AIRPORT KY US	20080408	228	111	298.7	38.04083	-84.6058	0	2400	0	2400
GHCND:USW00093820	LEXINGTON BLUEGRASS AIRPORT KY US	20080409	172	122	298.7	38.04083	-84.6058	0	2400	0	2400
GHCND:USW00093820	LEXINGTON BLUEGRASS AIRPORT KY US	20080410	250	122	298.7	38.04083	-84.6058	0	2400	0	2400
GHCND:USW00093820	LEXINGTON BLUEGRASS AIRPORT KY US	20080411	228	128	298.7	38.04083	-84.6058	0	2400	0	2400
GHCND:USW00093820	LEXINGTON BLUEGRASS AIRPORT KY US	20080412	144	39	298.7	38.04083	-84.6058	0	2400	0	2400
GHCND:USW00093820	LEXINGTON BLUEGRASS AIRPORT KY US	20080413	56	22	298.7	38.04083	-84.6058	0	2400	0	2400
GHCND:USW00093820	LEXINGTON BLUEGRASS AIRPORT KY US	20080414	89	28	298.7	38.04083	-84.6058	0	2400	0	2400
GHCND:USW00093820	LEXINGTON BLUEGRASS AIRPORT KY US	20080415	139	0	298.7	38.04083	-84.6058	0	2400	0	2400
GHCND:USW00093820	LEXINGTON BLUEGRASS AIRPORT KY US	20080416	194	28	298.7	38.04083	-84.6058	0	2400	0	2400
GHCND:USW00093820	LEXINGTON BLUEGRASS AIRPORT KY US	20080417	222	72	298.7	38.04083	-84.6058	0	2400	0	2400
GHCND:USW00093820	LEXINGTON BLUEGRASS AIRPORT KY US	20080418	244	100	298.7	38.04083	-84.6058	0	2400	0	2400
GHCND:USW00093820	LEXINGTON BLUEGRASS AIRPORT KY US	20080419	167	83	298.7	38.04083	-84.6058	0	2400	0	2400
GHCND:USW00093820	LEXINGTON BLUEGRASS AIRPORT KY US	20080420	150	78	298.7	38.04083	-84.6058	0	2400	0	2400
GHCND:USW00093820	LEXINGTON BLUEGRASS AIRPORT KY US	20080421	211	44	298.7	38.04083	-84.6058	0	2400	0	2400
GHCND:USW00093820	LEXINGTON BLUEGRASS AIRPORT KY US	20080422	239	83	298.7	38.04083	-84.6058	0	2400	0	2400
GHCND:USW00093820	LEXINGTON BLUEGRASS AIRPORT KY US	20080423	261	111	298.7	38.04083	-84.6058	0	2400	0	2400
GHCND:USW00093820	LEXINGTON BLUEGRASS AIRPORT KY US	20080424	256	150	298.7	38.04083	-84.6058	0	2400	0	2400
GHCND:USW00093820	LEXINGTON BLUEGRASS AIRPORT KY US	20080425	278	178	298.7	38.04083	-84.6058	0	2400	0	2400
GHCND:USW00093820	LEXINGTON BLUEGRASS AIRPORT KY US	20080426	206	106	298.7	38.04083	-84.6058	0	2400	0	2400
GHCND:USW00093820	LEXINGTON BLUEGRASS AIRPORT KY US	20080427	211	78	298.7	38.04083	-84.6058	0	2400	0	2400
GHCND:USW00093820	LEXINGTON BLUEGRASS AIRPORT KY US	20080428	150	33	298.7	38.04083	-84.6058	0	2400	0	2400
GHCND:USW00093820	LEXINGTON BLUEGRASS AIRPORT KY US	20080429	72	0	298.7	38.04083	-84.6058	0	2400	0	2400
GHCND:USW00093820	LEXINGTON BLUEGRASS AIRPORT KY US	20080430	183	11	298.7	38.04083	-84.6058	0	2400	0	2400
GHCND:USW00093820	LEXINGTON BLUEGRASS AIRPORT KY US	20080501	256	117	298.7	38.04083	-84.6058	0	2400	0	2400
GHCND:USW00093820	LEXINGTON BLUEGRASS AIRPORT KY US	20080502	261	139	298.7	38.04083	-84.6058	0	2400	0	2400
GHCND:USW00093820	LEXINGTON BLUEGRASS AIRPORT KY US	20080503	228	83	298.7	38.04083	-84.6058	0	2400	0	2400
GHCND:USW00093820	LEXINGTON BLUEGRASS AIRPORT KY US	20080504	178	39	298.7	38.04083	-84.6058	0	2400	0	2400
GHCND:USW00093820	LEXINGTON BLUEGRASS AIRPORT KY US	20080505	217	50	298.7	38.04083	-84.6058	0	2400	0	2400
GHCND:USW00093820	LEXINGTON BLUEGRASS AIRPORT KY US	20080506	244	78	298.7	38.04083	-84.6058	0	2400	0	2400
GHCND:USW00093820	LEXINGTON BLUEGRASS AIRPORT KY US	20080507	250	144	298.7	38.04083	-84.6058	0	2400	0	2400
GHCND:USW00093820	LEXINGTON BLUEGRASS AIRPORT KY US	20080508	200	144	298.7	38.04083	-84.6058	0	2400	0	2400
GHCND:USW00093820	LEXINGTON BLUEGRASS AIRPORT KY US	20080509	189	128	298.7	38.04083	-84.6058	0	2400	0	2400
GHCND:USW00093820	LEXINGTON BLUEGRASS AIRPORT KY US	20080510	200	89	298.7	38.04083	-84.6058	0	2400	0	2400
GHCND:USW00093820	LEXINGTON BLUEGRASS AIRPORT KY US	20080511	178	94	298.7	38.04083	-84.6058	0	2400	0	2400
GHCND:USW00093820	LEXINGTON BLUEGRASS AIRPORT KY US	20080512	178	83	298.7	38.04083	-84.6058	0	2400	0	2400
GHCND:USW00093820	LEXINGTON BLUEGRASS AIRPORT KY US	20080513	206	78	298.7	38.04083	-84.6058	0	2400	0	2400
GHCND:USW00093820	LEXINGTON BLUEGRASS AIRPORT KY US	20080514	172	122	298.7	38.04083	-84.6058	0	2400	0	2400
GHCND:USW00093820	LEXINGTON BLUEGRASS AIRPORT KY US	20080515	183	150	298.7	38.04083	-84.6058	0	2400	0	2400
GHCND:USW00093820	LEXINGTON BLUEGRASS AIRPORT KY US	20080516	172	89	298.7	38.04083	-84.6058	0	2400	0	2400
GHCND:USW00093820	LEXINGTON BLUEGRASS AIRPORT KY US	20080517	233	72	298.7	38.04083	-84.6058	0	2400	0	2400
GHCND:USW00093820	LEXINGTON BLUEGRASS AIRPORT KY US	20080518	211	111	298.7	38.04083	-84.6058	0	2400	0	2400
GHCND:USW00093820	LEXINGTON BLUEGRASS AIRPORT KY US	20080519	200	50	298.7	38.04083	-84.6058	0	2400	0	2400
GHCND:USW00093820	LEXINGTON BLUEGRASS AIRPORT KY US	20080520	178	100	298.7	38.04083	-84.6058	0	2400	0	2400
GHCND:USW00093820	LEXINGTON BLUEGRASS AIRPORT KY US	20080521	206	67	298.7	38.04083	-84.6058	0	2400	0	2400
GHCND:USW00093820	LEXINGTON BLUEGRASS AIRPORT KY US	20080522	228	61	298.7	38.04083	-84.6058	0	2400	0	2400
GHCND:USW00093820	LEXINGTON BLUEGRASS AIRPORT KY US	20080523	222	128	298.7	38.04083	-84.6058	0	2400	0	2400
GHCND:USW00093820	LEXINGTON BLUEGRASS AIRPORT KY US	20080524	222	117	298.7	38.04083	-84.6058	0	2400	0	2400
GHCND:USW00093820	LEXINGTON BLUEGRASS AIRPORT KY US	20080525	250	83	298.7	38.04083	-84.6058	0	2400	0	2400
GHCND:USW00093820	LEXINGTON BLUEGRASS AIRPORT KY US	20080526	267	167	298.7	38.04083	-84.6058	0	2400	0	2400
GHCND:USW00093820	LEXINGTON BLUEGRASS AIRPORT KY US	20080527	267	133	298.7	38.04083	-84.6058	0	2400	0	2400
GHCND:USW00093820	LEXINGTON BLUEGRASS AIRPORT KY US	20080528	217	100	298.7	38.04083	-84.6058	0	2400	0	2400
GHCND:USW00093820	LEXINGTON BLUEGRASS AIRPORT KY US	20080529	250	100	298.7	38.04083	-84.6058	0	2400	0	2400
GHCND:USW00093820	LEXINGTON BLUEGRASS AIRPORT KY US	20080530	272	139	298.7	38.04083	-84.6058	0	2400	0	2400
GHCND:USW00093820	LEXINGTON BLUEGRASS AIRPORT KY US	20080531	289	206	298.7	38.04083	-84.6058	0	2400	0	2400
GHCND:USW00093820	LEXINGTON BLUEGRASS AIRPORT KY US	20080601	283	178	298.7	38.04083	-84.6058	0	2400	0	2400
GHCND:USW00093820	LEXINGTON BLUEGRASS AIRPORT KY US	20080602	289	156	298.7	38.04083	-84.6058	0	2400	0	2400
GHCND:USW00093820	LEXINGTON BLUEGRASS AIRPORT KY US	20080603	272	178	298.7	38.04083	-84.6058	0	2400	0	2400
GHCND:USW00093820	LEXINGTON BLUEGRASS AIRPORT KY US	20080604	300	217	298.7	38.04083	-84.6058	0	2400	0	2400
GHCND:USW00093820	LEXINGTON BLUEGRASS AIRPORT KY US	20080605	317	217	298.7	38.04083	-84.6058	0	2400	0	2400
GHCND:USW00093820	LEXINGTON BLUEGRASS AIRPORT KY US	20080606	328	217	298.7	38.04083	-84.6058	0	2400	0	2400
GHCND:USW00093820	LEXINGTON BLUEGRASS AIRPORT KY US	20080607	306	222	298.7	38.04083	-84.6058	0	2400	0	2400
GHCND:USW00093820	LEXINGTON BLUEGRASS AIRPORT KY US	20080608	328	211	298.7	38.04083	-84.6058	0	2400	0	2400
GHCND:USW00093820	LEXINGTON BLUEGRASS AIRPORT KY US	20080609	328	183	298.7	38.04083	-84.6058	0	2400	0	2400
GHCND:USW00093820	LEXINGTON BLUEGRASS AIRPORT KY US	20080610	283	167	298.7	38.04083	-84.6058	0	2400	0	2400
GHCND:USW00093820	LEXINGTON BLUEGRASS AIRPORT KY US	20080611	300	139	298.7	38.04083	-84.6058	0	2400	0	2400
GHCND:USW00093820	LEXINGTON BLUEGRASS AIRPORT KY US	20080612	317	211	298.7	38.04083	-84.6058	0	2400	0	2400
GHCND:USW00093820	LEXINGTON BLUEGRASS AIRPORT KY US	20080613	317	194	298.7	38.04083	-84.6058	0	2400	0	2400
GHCND:USW00093820	LEXINGTON BLUEGRASS AIRPORT KY US	20080614	272	194	298.7	38.04083	-84.6058	0	2400	0	2400
GHCND:USW00093820	LEXINGTON BLUEGRASS AIRPORT KY US	20080615	294	172	298.7	38.04083	-84.6058	0	2400	0	2400
GHCND:USW00093820	LEXINGTON BLUEGRASS AIRPORT KY US	20080616	278	189	298.7	38.04083	-84.6058	0	2400	0	2400
GHCND:USW00093820	LEXINGTON BLUEGRASS AIRPORT KY US	20080617	244	117	298.7	38.04083	-84.6058	0	2400	0	2400
GHCND:USW00093820	LEXINGTON BLUEGRASS AIRPORT KY US	20080618	256	122	298.7	38.04083	-84.6058	0	2400	0	2400
GHCND:USW00093820	LEXINGTON BLUEGRASS AIRPORT KY US	20080619	272	122	298.7	38.04083	-84.6058	0	2400	0	2400
GHCND:USW00093820	LEXINGTON BLUEGRASS AIRPORT KY US	20080620	239	161	298.7	38.04083	-84.6058	0	2400	0	2400
GHCND:USW00093820	LEXINGTON BLUEGRASS AIRPORT KY US	20080621	267	161	298.7	38.04083	-84.6058	0	2400	0	2400
GHCND:USW00093820	LEXINGTON BLUEGRASS AIRPORT KY US	20080622	289	161	298.7	38.04083	-84.6058	0	2400	0	2400
GHCND:USW00093820	LEXINGTON BLUEGRASS AIRPORT KY US	20080623	283	133	298.7	38.04083	-84.6058	0	2400	0	2400
GHCND:USW00093820	LEXINGTON BLUEGRASS AIRPORT KY US	20080624	283	128	298.7	38.04083	-84.6058	0	2400	0	2400
GHCND:USW00093820	LEXINGTON BLUEGRASS AIRPORT KY US	20080625	317	167	298.7	38.04083	-84.6058	0	2400	0	2400
GHCND:USW00093820	LEXINGTON BLUEGRASS AIRPORT KY US	20080626	322	206	298.7	38.04083	-84.6058	0	2400	0	2400
GHCND:USW00093820	LEXINGTON BLUEGRASS AIRPORT KY US	20080627	289	189	298.7	38.04083	-84.6058	0	2400	0	2400
GHCND:USW00093820	LEXINGTON BLUEGRASS AIRPORT KY US	20080628	311	189	298.7	38.04083	-84.6058	0	2400	0	2400

GHCND:USW00093820	LEXINGTON BLUEGRASS AIRPORT KY US	20080629	278	189	298.7	38.04083	-84.6058	0	2400	0	2400
GHCND:USW00093820	LEXINGTON BLUEGRASS AIRPORT KY US	20080630	244	150	298.7	38.04083	-84.6058	0	2400	0	2400
GHCND:USW00093820	LEXINGTON BLUEGRASS AIRPORT KY US	20080701	272	106	298.7	38.04083	-84.6058	0	2400	0	2400
GHCND:USW00093820	LEXINGTON BLUEGRASS AIRPORT KY US	20080702	300	150	298.7	38.04083	-84.6058	0	2400	0	2400
GHCND:USW00093820	LEXINGTON BLUEGRASS AIRPORT KY US	20080703	278	189	298.7	38.04083	-84.6058	0	2400	0	2400
GHCND:USW00093820	LEXINGTON BLUEGRASS AIRPORT KY US	20080704	250	189	298.7	38.04083	-84.6058	0	2400	0	2400
GHCND:USW00093820	LEXINGTON BLUEGRASS AIRPORT KY US	20080705	278	194	298.7	38.04083	-84.6058	0	2400	0	2400
GHCND:USW00093820	LEXINGTON BLUEGRASS AIRPORT KY US	20080706	289	178	298.7	38.04083	-84.6058	0	2400	0	2400
GHCND:USW00093820	LEXINGTON BLUEGRASS AIRPORT KY US	20080707	294	161	298.7	38.04083	-84.6058	0	2400	0	2400
GHCND:USW00093820	LEXINGTON BLUEGRASS AIRPORT KY US	20080708	322	211	298.7	38.04083	-84.6058	0	2400	0	2400
GHCND:USW00093820	LEXINGTON BLUEGRASS AIRPORT KY US	20080709	278	211	298.7	38.04083	-84.6058	0	2400	0	2400
GHCND:USW00093820	LEXINGTON BLUEGRASS AIRPORT KY US	20080710	294	183	298.7	38.04083	-84.6058	0	2400	0	2400
GHCND:USW00093820	LEXINGTON BLUEGRASS AIRPORT KY US	20080711	322	144	298.7	38.04083	-84.6058	0	2400	0	2400
GHCND:USW00093820	LEXINGTON BLUEGRASS AIRPORT KY US	20080712	311	194	298.7	38.04083	-84.6058	0	2400	0	2400
GHCND:USW00093820	LEXINGTON BLUEGRASS AIRPORT KY US	20080713	278	189	298.7	38.04083	-84.6058	0	2400	0	2400
GHCND:USW00093820	LEXINGTON BLUEGRASS AIRPORT KY US	20080714	289	150	298.7	38.04083	-84.6058	0	2400	0	2400
GHCND:USW00093820	LEXINGTON BLUEGRASS AIRPORT KY US	20080715	306	150	298.7	38.04083	-84.6058	0	2400	0	2400
GHCND:USW00093820	LEXINGTON BLUEGRASS AIRPORT KY US	20080716	317	172	298.7	38.04083	-84.6058	0	2400	0	2400
GHCND:USW00093820	LEXINGTON BLUEGRASS AIRPORT KY US	20080717	339	161	298.7	38.04083	-84.6058	0	2400	0	2400
GHCND:USW00093820	LEXINGTON BLUEGRASS AIRPORT KY US	20080718	328	189	298.7	38.04083	-84.6058	0	2400	0	2400
GHCND:USW00093820	LEXINGTON BLUEGRASS AIRPORT KY US	20080719	333	200	298.7	38.04083	-84.6058	0	2400	0	2400
GHCND:USW00093820	LEXINGTON BLUEGRASS AIRPORT KY US	20080720	339	206	298.7	38.04083	-84.6058	0	2400	0	2400
GHCND:USW00093820	LEXINGTON BLUEGRASS AIRPORT KY US	20080721	344	217	298.7	38.04083	-84.6058	0	2400	0	2400
GHCND:USW00093820	LEXINGTON BLUEGRASS AIRPORT KY US	20080722	317	183	298.7	38.04083	-84.6058	0	2400	0	2400
GHCND:USW00093820	LEXINGTON BLUEGRASS AIRPORT KY US	20080723	272	167	298.7	38.04083	-84.6058	0	2400	0	2400
GHCND:USW00093820	LEXINGTON BLUEGRASS AIRPORT KY US	20080724	283	139	298.7	38.04083	-84.6058	0	2400	0	2400
GHCND:USW00093820	LEXINGTON BLUEGRASS AIRPORT KY US	20080725	294	206	298.7	38.04083	-84.6058	0	2400	0	2400
GHCND:USW00093820	LEXINGTON BLUEGRASS AIRPORT KY US	20080726	311	194	298.7	38.04083	-84.6058	0	2400	0	2400
GHCND:USW00093820	LEXINGTON BLUEGRASS AIRPORT KY US	20080727	317	206	298.7	38.04083	-84.6058	0	2400	0	2400
GHCND:USW00093820	LEXINGTON BLUEGRASS AIRPORT KY US	20080728	289	183	298.7	38.04083	-84.6058	0	2400	0	2400
GHCND:USW00093820	LEXINGTON BLUEGRASS AIRPORT KY US	20080729	328	206	298.7	38.04083	-84.6058	0	2400	0	2400
GHCND:USW00093820	LEXINGTON BLUEGRASS AIRPORT KY US	20080730	294	211	298.7	38.04083	-84.6058	0	2400	0	2400
GHCND:USW00093820	LEXINGTON BLUEGRASS AIRPORT KY US	20080731	294	211	298.7	38.04083	-84.6058	0	2400	0	2400
GHCND:USW00093820	LEXINGTON BLUEGRASS AIRPORT KY US	20080801	322	194	298.7	38.04083	-84.6058	0	2400	0	2400
GHCND:USW00093820	LEXINGTON BLUEGRASS AIRPORT KY US	20080802	317	211	298.7	38.04083	-84.6058	0	2400	0	2400
GHCND:USW00093820	LEXINGTON BLUEGRASS AIRPORT KY US	20080803	294	167	298.7	38.04083	-84.6058	0	2400	0	2400
GHCND:USW00093820	LEXINGTON BLUEGRASS AIRPORT KY US	20080804	317	178	298.7	38.04083	-84.6058	0	2400	0	2400
GHCND:USW00093820	LEXINGTON BLUEGRASS AIRPORT KY US	20080805	311	211	298.7	38.04083	-84.6058	0	2400	0	2400
GHCND:USW00093820	LEXINGTON BLUEGRASS AIRPORT KY US	20080806	289	211	298.7	38.04083	-84.6058	0	2400	0	2400
GHCND:USW00093820	LEXINGTON BLUEGRASS AIRPORT KY US	20080807	294	189	298.7	38.04083	-84.6058	0	2400	0	2400
GHCND:USW00093820	LEXINGTON BLUEGRASS AIRPORT KY US	20080808	272	150	298.7	38.04083	-84.6058	0	2400	0	2400
GHCND:USW00093820	LEXINGTON BLUEGRASS AIRPORT KY US	20080809	267	128	298.7	38.04083	-84.6058	0	2400	0	2400
GHCND:USW00093820	LEXINGTON BLUEGRASS AIRPORT KY US	20080810	283	150	298.7	38.04083	-84.6058	0	2400	0	2400
GHCND:USW00093820	LEXINGTON BLUEGRASS AIRPORT KY US	20080811	261	117	298.7	38.04083	-84.6058	0	2400	0	2400
GHCND:USW00093820	LEXINGTON BLUEGRASS AIRPORT KY US	20080812	267	128	298.7	38.04083	-84.6058	0	2400	0	2400
GHCND:USW00093820	LEXINGTON BLUEGRASS AIRPORT KY US	20080813	289	144	298.7	38.04083	-84.6058	0	2400	0	2400
GHCND:USW00093820	LEXINGTON BLUEGRASS AIRPORT KY US	20080814	289	139	298.7	38.04083	-84.6058	0	2400	0	2400
GHCND:USW00093820	LEXINGTON BLUEGRASS AIRPORT KY US	20080815	289	144	298.7	38.04083	-84.6058	0	2400	0	2400
GHCND:USW00093820	LEXINGTON BLUEGRASS AIRPORT KY US	20080816	283	133	298.7	38.04083	-84.6058	0	2400	0	2400
GHCND:USW00093820	LEXINGTON BLUEGRASS AIRPORT KY US	20080817	294	133	298.7	38.04083	-84.6058	0	2400	0	2400
GHCND:USW00093820	LEXINGTON BLUEGRASS AIRPORT KY US	20080818	317	133	298.7	38.04083	-84.6058	0	2400	0	2400
GHCND:USW00093820	LEXINGTON BLUEGRASS AIRPORT KY US	20080819	322	144	298.7	38.04083	-84.6058	0	2400	0	2400
GHCND:USW00093820	LEXINGTON BLUEGRASS AIRPORT KY US	20080820	333	183	298.7	38.04083	-84.6058	0	2400	0	2400
GHCND:USW00093820	LEXINGTON BLUEGRASS AIRPORT KY US	20080821	339	222	298.7	38.04083	-84.6058	0	2400	0	2400
GHCND:USW00093820	LEXINGTON BLUEGRASS AIRPORT KY US	20080822	333	222	298.7	38.04083	-84.6058	0	2400	0	2400
GHCND:USW00093820	LEXINGTON BLUEGRASS AIRPORT KY US	20080823	339	211	298.7	38.04083	-84.6058	0	2400	0	2400
GHCND:USW00093820	LEXINGTON BLUEGRASS AIRPORT KY US	20080824	328	206	298.7	38.04083	-84.6058	0	2400	0	2400
GHCND:USW00093820	LEXINGTON BLUEGRASS AIRPORT KY US	20080825	306	178	298.7	38.04083	-84.6058	0	2400	0	2400
GHCND:USW00093820	LEXINGTON BLUEGRASS AIRPORT KY US	20080826	272	178	298.7	38.04083	-84.6058	0	2400	0	2400
GHCND:USW00093820	LEXINGTON BLUEGRASS AIRPORT KY US	20080827	217	189	298.7	38.04083	-84.6058	0	2400	0	2400
GHCND:USW00093820	LEXINGTON BLUEGRASS AIRPORT KY US	20080828	300	183	298.7	38.04083	-84.6058	0	2400	0	2400
GHCND:USW00093820	LEXINGTON BLUEGRASS AIRPORT KY US	20080829	322	200	298.7	38.04083	-84.6058	0	2400	0	2400
GHCND:USW00093820	LEXINGTON BLUEGRASS AIRPORT KY US	20080830	311	183	298.7	38.04083	-84.6058	0	2400	0	2400
GHCND:USW00093820	LEXINGTON BLUEGRASS AIRPORT KY US	20080831	322	189	298.7	38.04083	-84.6058	0	2400	0	2400
GHCND:USW00093820	LEXINGTON BLUEGRASS AIRPORT KY US	20080901	339	183	298.7	38.04083	-84.6058	0	2400	0	2400
GHCND:USW00093820	LEXINGTON BLUEGRASS AIRPORT KY US	20080902	328	206	298.7	38.04083	-84.6058	0	2400	0	2400
GHCND:USW00093820	LEXINGTON BLUEGRASS AIRPORT KY US	20080903	339	211	298.7	38.04083	-84.6058	0	2400	0	2400
GHCND:USW00093820	LEXINGTON BLUEGRASS AIRPORT KY US	20080904	311	200	298.7	38.04083	-84.6058	0	2400	0	2400
GHCND:USW00093820	LEXINGTON BLUEGRASS AIRPORT KY US	20080905	261	200	298.7	38.04083	-84.6058	0	2400	0	2400
GHCND:USW00093820	LEXINGTON BLUEGRASS AIRPORT KY US	20080906	272	172	298.7	38.04083	-84.6058	0	2400	0	2400
GHCND:USW00093820	LEXINGTON BLUEGRASS AIRPORT KY US	20080907	278	150	298.7	38.04083	-84.6058	0	2400	0	2400
GHCND:USW00093820	LEXINGTON BLUEGRASS AIRPORT KY US	20080908	311	156	298.7	38.04083	-84.6058	0	2400	0	2400
GHCND:USW00093820	LEXINGTON BLUEGRASS AIRPORT KY US	20080909	233	167	298.7	38.04083	-84.6058	0	2400	0	2400
GHCND:USW00093820	LEXINGTON BLUEGRASS AIRPORT KY US	20080910	272	144	298.7	38.04083	-84.6058	0	2400	0	2400
GHCND:USW00093820	LEXINGTON BLUEGRASS AIRPORT KY US	20080911	289	150	298.7	38.04083	-84.6058	0	2400	0	2400
GHCND:USW00093820	LEXINGTON BLUEGRASS AIRPORT KY US	20080912	306	222	298.7	38.04083	-84.6058	0	2400	0	2400
GHCND:USW00093820	LEXINGTON BLUEGRASS AIRPORT KY US	20080913	328	211	298.7	38.04083	-84.6058	0	2400	0	2400
GHCND:USW00093820	LEXINGTON BLUEGRASS AIRPORT KY US	20080914	311	183	298.7	38.04083	-84.6058	0	2400	0	2400
GHCND:USW00093820	LEXINGTON BLUEGRASS AIRPORT KY US	20080915	217	150	298.7	38.04083	-84.6058	0	2400	0	2400
GHCND:USW00093820	LEXINGTON BLUEGRASS AIRPORT KY US	20080916	244	100	298.7	38.04083	-84.6058	0	2400	0	2400
GHCND:USW00093820	LEXINGTON BLUEGRASS AIRPORT KY US	20080917	267	111	298.7	38.04083	-84.6058	0	2400	0	2400
GHCND:USW00093820	LEXINGTON BLUEGRASS AIRPORT KY US	20080918	289	106	298.7	38.04083	-84.6058	0	2400	0	2400
GHCND:USW00093820	LEXINGTON BLUEGRASS AIRPORT KY US	20080919	283	133	298.7	38.04083	-84.6058	0	2400	0	2400
GHCND:USW00093820	LEXINGTON BLUEGRASS AIRPORT KY US	20080920	283	156	298.7	38.04083	-84.6058	0	2400	0	2400
GHCND:USW00093820	LEXINGTON BLUEGRASS AIRPORT KY US	20080921	294	139	298.7	38.04083	-84.6058	0	2400	0	2400
GHCND:USW00093820	LEXINGTON BLUEGRASS AIRPORT KY US	20080922	300	144	298.7	38.04083	-84.6058	0	2400	0	2400
GHCND:USW00093820	LEXINGTON BLUEGRASS AIRPORT KY US	20080923	300	133	298.7	38.04083	-84.6058	0	2400	0	2400
GHCND:USW00093820	LEXINGTON BLUEGRASS AIRPORT KY US	20080924	283	150	298.7	38.04083	-84.6058	0	2400	0	2400
GHCND:USW00093820	LEXINGTON BLUEGRASS AIRPORT KY US	20080925	283	117	298.7	38.04083	-84.6058	0	2400	0	2400
GHCND:USW00093820	LEXINGTON BLUEGRASS AIRPORT KY US	20080926	256	133	298.7	38.04083	-84.6058	0	2400	0	2400
GHCND:USW00093820	LEXINGTON BLUEGRASS AIRPORT KY US	20080927	272	144	298.7	38.04083	-84.6058	0	2400	0	2400
GHCND:USW00093820	LEXINGTON BLUEGRASS AIRPORT KY US	20080928	256	133	298.7	38.04083	-84.6058	0	2400	0	2400
GHCND:USW00093820	LEXINGTON BLUEGRASS AIRPORT KY US	20080929	278	106	298.7	38.04083	-84.6058	0	2400	0	2400
GHCND:USW00093820	LEXINGTON BLUEGRASS AIRPORT KY US	20080930	228	183	298.7	38.04083	-84.6058	0	2400	0	2400
GHCND:USW00093820	LEXINGTON BLUEGRASS AIRPORT KY US	20081001	172	94	298.7	38.04083	-84.6058	0	2400	0	2400
GHCND:USW00093820	LEXINGTON BLUEGRASS AIRPORT KY US	20081002	183	56	298.7	38.04083	-84.6058	0	2400	0	2400
GHCND:USW00093820	LEXINGTON BLUEGRASS AIRPORT KY US	20081003	217	56	298.7	38.04083	-84.6058	0	2400	0	2400
GHCND:USW00093820	LEXINGTON BLUEGRASS AIRPORT KY US	20081004	250	78	298.7	38.04083	-84.6058	0	2400	0	2400
GHCND:USW00093820	LEXINGTON BLUEGRASS AIRPORT KY US	20081005	272	83	298.7	38.04083	-84.6058	0	2400	0	2400
GHCND:USW00093820	LEXINGTON BLUEGRASS AIRPORT KY US	20081006	289	133	298.7	38.04083	-84.6058	0	2400	0	2400
GHCND:USW00093820	LEXINGTON BLUEGRASS AIRPORT KY US	20081007	278	128	298.7	38.04083	-84.6058	0	2400	0	2400
GHCND:USW00093820	LEXINGTON BLUEGRASS AIRPORT KY US	20081008	217	150	298.7	38.04083	-84.6058	0	2400	0	2400
GHCND:USW00093820	LEXINGTON BLUEGRASS AIRPORT KY US	20081009	244	100	298.7	38.04083	-84.6058	0	2400	0	2400
GHCND:USW00093820	LEXINGTON BLUEGRASS AIRPORT KY US	20081010	267	106	298.7	38.04083	-84.6058	0	2400	0	2400
GHCND:USW00093820	LEXINGTON BLUEGRASS AIRPORT KY US	20081011	294	139	298.7	38.04083	-84.6058	0	2400	0	2400
GHCND:USW00093820	LEXINGTON BLUEGRASS AIRPORT KY US	20081012	294	150	298.7	38.04083	-84.6058	0	2400	0	2400
GHCND:USW00093820	LEXINGTON BLUEGRASS AIRPORT KY US	20081013	289	133	298.7	38.04083	-84.6058	0	2400	0	2400
GHCND:USW00093820	LEXINGTON BLUEGRASS AIRPORT KY US	20081014	272	144	298.7	38.04083	-84.6058	0	2400	0	2400
GHCND:USW00093820	LEXINGTON BLUEGRASS AIRPORT KY US	20081015	289	150	298.7	38.04083	-84.6058	0	2400	0	2400
GHCND:USW00093820	LEXINGTON BLUEGRASS AIRPORT KY US	20081016	200	94	298.7	38.04083	-84.6058	0	2400	0	2400
GHCND:USW00093820	LEXINGTON BLUEGRASS AIRPORT KY US	20081017	161	61	298.7	38.04083	-84.6058	0	2400	0	2400
GHCND:USW00093820	LEXINGTON BLUEGRASS AIRPORT KY US	20081018	161	61	298.7	38.04083	-84.6058	0	2400	0	2400
GHCND:USW00093820	LEXINGTON BLUEGRASS AIRPORT KY US	20081019	167	22	298.7	38.04083	-84.6058	0	2400	0	2400
GHCND:USW00093820	LEXINGTON BLUEGRASS AIRPORT KY US	20081020	200	39	298.7	38.04083	-84.6058	0	2400	0	2400
GHCND:USW00093820	LEXINGTON BLUEGRASS AIRPORT KY US	20081021	156	56	298.7	38.04083	-84.6058	0	2400	0	2400
GHCND:USW00093820	LEXINGTON BLUEGRASS AIRPORT KY US	20081022	144	28	298.7	38.04083	-84.6058	0	2400	0	2400
GHCND:USW00093820	LEXINGTON BLUEGRASS AIRPORT KY US	20081023	222	28	298.7	38.04083	-84.6058	0	2400	0	2400
GHCND:USW00093820	LEXINGTON BLUEGRASS AIRPORT KY US	20081024	150	89	298.7	38.04083	-84.6058	0	2400	0	2400
GHCND:USW00093820	LEXINGTON BLUEGRASS AIRPORT KY US	20081025	150	56	298.7	38.04083	-84.6058	0	2400	0	2400
GHCND:USW00093820	LEXINGTON BLUEGRASS AIRPORT KY US	20081026	183	50	298.7	38.04083	-84.6058	0	2400	0	2400
GHCND:USW00093820	LEXINGTON BLUEGRASS AIRPORT KY US	20081027	83	22	298.7	38.04083	-84.6058	0	2400	0	2400
GHCND:USW00093820	LEXINGTON BLUEGRASS AIRPORT KY US	20081028	83	0	298.7	38.04083	-84.6058	0	2400	0	2400
GHCND:USW00093820	LEXINGTON BLUEGRASS AIRPORT KY US	20081029	128	-11	298.7	38.04083	-84.6058	0	2400	0	2400
GHCND:USW00093820	LEXINGTON BLUEGRASS AIRPORT KY US	20081030	161	-39	298.7	38.04083	-84.6058	0	2400	0	2400

GHCND:USW00093820	LEXINGTON BLUEGRASS AIRPORT KY US	20081031	206	39	298.7	38.04083	-84.6058	0	2400	0	2400
GHCND:USW00093820	LEXINGTON BLUEGRASS AIRPORT KY US	20081101	217	67	298.7	38.04083	-84.6058	0	2400	0	2400
GHCND:USW00093820	LEXINGTON BLUEGRASS AIRPORT KY US	20081102	228	67	298.7	38.04083	-84.6058	0	2400	0	2400
GHCND:USW00093820	LEXINGTON BLUEGRASS AIRPORT KY US	20081103	228	72	298.7	38.04083	-84.6058	0	2400	0	2400
GHCND:USW00093820	LEXINGTON BLUEGRASS AIRPORT KY US	20081104	239	56	298.7	38.04083	-84.6058	0	2400	0	2400
GHCND:USW00093820	LEXINGTON BLUEGRASS AIRPORT KY US	20081105	233	67	298.7	38.04083	-84.6058	0	2400	0	2400
GHCND:USW00093820	LEXINGTON BLUEGRASS AIRPORT KY US	20081106	239	72	298.7	38.04083	-84.6058	0	2400	0	2400
GHCND:USW00093820	LEXINGTON BLUEGRASS AIRPORT KY US	20081107	167	61	298.7	38.04083	-84.6058	0	2400	0	2400
GHCND:USW00093820	LEXINGTON BLUEGRASS AIRPORT KY US	20081108	117	39	298.7	38.04083	-84.6058	0	2400	0	2400
GHCND:USW00093820	LEXINGTON BLUEGRASS AIRPORT KY US	20081109	61	28	298.7	38.04083	-84.6058	0	2400	0	2400
GHCND:USW00093820	LEXINGTON BLUEGRASS AIRPORT KY US	20081110	83	-11	298.7	38.04083	-84.6058	0	2400	0	2400
GHCND:USW00093820	LEXINGTON BLUEGRASS AIRPORT KY US	20081111	67	0	298.7	38.04083	-84.6058	0	2400	0	2400
GHCND:USW00093820	LEXINGTON BLUEGRASS AIRPORT KY US	20081112	133	67	298.7	38.04083	-84.6058	0	2400	0	2400
GHCND:USW00093820	LEXINGTON BLUEGRASS AIRPORT KY US	20081113	150	83	298.7	38.04083	-84.6058	0	2400	0	2400
GHCND:USW00093820	LEXINGTON BLUEGRASS AIRPORT KY US	20081114	156	100	298.7	38.04083	-84.6058	0	2400	0	2400
GHCND:USW00093820	LEXINGTON BLUEGRASS AIRPORT KY US	20081115	117	28	298.7	38.04083	-84.6058	0	2400	0	2400
GHCND:USW00093820	LEXINGTON BLUEGRASS AIRPORT KY US	20081116	28	0	298.7	38.04083	-84.6058	0	2400	0	2400
GHCND:USW00093820	LEXINGTON BLUEGRASS AIRPORT KY US	20081117	33	-17	298.7	38.04083	-84.6058	0	2400	0	2400
GHCND:USW00093820	LEXINGTON BLUEGRASS AIRPORT KY US	20081118	28	-67	298.7	38.04083	-84.6058	0	2400	0	2400
GHCND:USW00093820	LEXINGTON BLUEGRASS AIRPORT KY US	20081119	72	-78	298.7	38.04083	-84.6058	0	2400	0	2400
GHCND:USW00093820	LEXINGTON BLUEGRASS AIRPORT KY US	20081120	44	-22	298.7	38.04083	-84.6058	0	2400	0	2400
GHCND:USW00093820	LEXINGTON BLUEGRASS AIRPORT KY US	20081121	11	-50	298.7	38.04083	-84.6058	0	2400	0	2400
GHCND:USW00093820	LEXINGTON BLUEGRASS AIRPORT KY US	20081122	6	-100	298.7	38.04083	-84.6058	0	2400	0	2400
GHCND:USW00093820	LEXINGTON BLUEGRASS AIRPORT KY US	20081123	100	-61	298.7	38.04083	-84.6058	0	2400	0	2400
GHCND:USW00093820	LEXINGTON BLUEGRASS AIRPORT KY US	20081124	94	0	298.7	38.04083	-84.6058	0	2400	0	2400
GHCND:USW00093820	LEXINGTON BLUEGRASS AIRPORT KY US	20081125	50	-28	298.7	38.04083	-84.6058	0	2400	0	2400
GHCND:USW00093820	LEXINGTON BLUEGRASS AIRPORT KY US	20081126	78	-50	298.7	38.04083	-84.6058	0	2400	0	2400
GHCND:USW00093820	LEXINGTON BLUEGRASS AIRPORT KY US	20081127	128	-39	298.7	38.04083	-84.6058	0	2400	0	2400
GHCND:USW00093820	LEXINGTON BLUEGRASS AIRPORT KY US	20081128	89	-11	298.7	38.04083	-84.6058	0	2400	0	2400
GHCND:USW00093820	LEXINGTON BLUEGRASS AIRPORT KY US	20081129	72	-28	298.7	38.04083	-84.6058	0	2400	0	2400
GHCND:USW00093820	LEXINGTON BLUEGRASS AIRPORT KY US	20081130	78	22	298.7	38.04083	-84.6058	0	2400	0	2400
GHCND:USW00093820	LEXINGTON BLUEGRASS AIRPORT KY US	20081201	28	-6	298.7	38.04083	-84.6058	0	2400	0	2400
GHCND:USW00093820	LEXINGTON BLUEGRASS AIRPORT KY US	20081202	6	-39	298.7	38.04083	-84.6058	0	2400	0	2400
GHCND:USW00093820	LEXINGTON BLUEGRASS AIRPORT KY US	20081203	117	-17	298.7	38.04083	-84.6058	0	2400	0	2400
GHCND:USW00093820	LEXINGTON BLUEGRASS AIRPORT KY US	20081204	89	-61	298.7	38.04083	-84.6058	0	2400	0	2400
GHCND:USW00093820	LEXINGTON BLUEGRASS AIRPORT KY US	20081205	-22	-89	298.7	38.04083	-84.6058	0	2400	0	2400
GHCND:USW00093820	LEXINGTON BLUEGRASS AIRPORT KY US	20081206	0	-83	298.7	38.04083	-84.6058	0	2400	0	2400
GHCND:USW00093820	LEXINGTON BLUEGRASS AIRPORT KY US	20081207	-22	-72	298.7	38.04083	-84.6058	0	2400	0	2400
GHCND:USW00093820	LEXINGTON BLUEGRASS AIRPORT KY US	20081208	100	-56	298.7	38.04083	-84.6058	0	2400	0	2400
GHCND:USW00093820	LEXINGTON BLUEGRASS AIRPORT KY US	20081209	161	61	298.7	38.04083	-84.6058	0	2400	0	2400
GHCND:USW00093820	LEXINGTON BLUEGRASS AIRPORT KY US	20081210	122	6	298.7	38.04083	-84.6058	0	2400	0	2400
GHCND:USW00093820	LEXINGTON BLUEGRASS AIRPORT KY US	20081211	6	-6	298.7	38.04083	-84.6058	0	2400	0	2400
GHCND:USW00093820	LEXINGTON BLUEGRASS AIRPORT KY US	20081212	11	-50	298.7	38.04083	-84.6058	0	2400	0	2400
GHCND:USW00093820	LEXINGTON BLUEGRASS AIRPORT KY US	20081213	44	-83	298.7	38.04083	-84.6058	0	2400	0	2400
GHCND:USW00093820	LEXINGTON BLUEGRASS AIRPORT KY US	20081214	144	11	298.7	38.04083	-84.6058	0	2400	0	2400
GHCND:USW00093820	LEXINGTON BLUEGRASS AIRPORT KY US	20081215	144	-44	298.7	38.04083	-84.6058	0	2400	0	2400
GHCND:USW00093820	LEXINGTON BLUEGRASS AIRPORT KY US	20081216	28	-61	298.7	38.04083	-84.6058	0	2400	0	2400
GHCND:USW00093820	LEXINGTON BLUEGRASS AIRPORT KY US	20081217	28	-11	298.7	38.04083	-84.6058	0	2400	0	2400
GHCND:USW00093820	LEXINGTON BLUEGRASS AIRPORT KY US	20081218	33	-11	298.7	38.04083	-84.6058	0	2400	0	2400
GHCND:USW00093820	LEXINGTON BLUEGRASS AIRPORT KY US	20081219	194	28	298.7	38.04083	-84.6058	0	2400	0	2400
GHCND:USW00093820	LEXINGTON BLUEGRASS AIRPORT KY US	20081220	56	11	298.7	38.04083	-84.6058	0	2400	0	2400
GHCND:USW00093820	LEXINGTON BLUEGRASS AIRPORT KY US	20081221	33	-150	298.7	38.04083	-84.6058	0	2400	0	2400
GHCND:USW00093820	LEXINGTON BLUEGRASS AIRPORT KY US	20081222	-72	-161	298.7	38.04083	-84.6058	0	2400	0	2400
GHCND:USW00093820	LEXINGTON BLUEGRASS AIRPORT KY US	20081223	56	-83	298.7	38.04083	-84.6058	0	2400	0	2400
GHCND:USW00093820	LEXINGTON BLUEGRASS AIRPORT KY US	20081224	139	11	298.7	38.04083	-84.6058	0	2400	0	2400
GHCND:USW00093820	LEXINGTON BLUEGRASS AIRPORT KY US	20081225	33	-44	298.7	38.04083	-84.6058	0	2400	0	2400
GHCND:USW00093820	LEXINGTON BLUEGRASS AIRPORT KY US	20081226	156	-11	298.7	38.04083	-84.6058	0	2400	0	2400
GHCND:USW00093820	LEXINGTON BLUEGRASS AIRPORT KY US	20081227	211	133	298.7	38.04083	-84.6058	0	2400	0	2400
GHCND:USW00093820	LEXINGTON BLUEGRASS AIRPORT KY US	20081228	178	6	298.7	38.04083	-84.6058	0	2400	0	2400
GHCND:USW00093820	LEXINGTON BLUEGRASS AIRPORT KY US	20081229	106	-28	298.7	38.04083	-84.6058	0	2400	0	2400
GHCND:USW00093820	LEXINGTON BLUEGRASS AIRPORT KY US	20081230	133	-39	298.7	38.04083	-84.6058	0	2400	0	2400
GHCND:USW00093820	LEXINGTON BLUEGRASS AIRPORT KY US	20081231	100	-94	298.7	38.04083	-84.6058	0	2400	0	2400
GHCND:USW00093820	LEXINGTON BLUEGRASS AIRPORT KY US	20090101	61	-94	298.7	38.04083	-84.6058	0	2400	0	2400
GHCND:USW00093820	LEXINGTON BLUEGRASS AIRPORT KY US	20090102	94	6	298.7	38.04083	-84.6058	0	2400	0	2400
GHCND:USW00093820	LEXINGTON BLUEGRASS AIRPORT KY US	20090103	133	-6	298.7	38.04083	-84.6058	0	2400	0	2400
GHCND:USW00093820	LEXINGTON BLUEGRASS AIRPORT KY US	20090104	144	28	298.7	38.04083	-84.6058	0	2400	0	2400
GHCND:USW00093820	LEXINGTON BLUEGRASS AIRPORT KY US	20090105	28	-17	298.7	38.04083	-84.6058	0	2400	0	2400
GHCND:USW00093820	LEXINGTON BLUEGRASS AIRPORT KY US	20090106	83	6	298.7	38.04083	-84.6058	0	2400	0	2400
GHCND:USW00093820	LEXINGTON BLUEGRASS AIRPORT KY US	20090107	61	-17	298.7	38.04083	-84.6058	0	2400	0	2400
GHCND:USW00093820	LEXINGTON BLUEGRASS AIRPORT KY US	20090108	-6	-56	298.7	38.04083	-84.6058	0	2400	0	2400
GHCND:USW00093820	LEXINGTON BLUEGRASS AIRPORT KY US	20090109	61	-83	298.7	38.04083	-84.6058	0	2400	0	2400
GHCND:USW00093820	LEXINGTON BLUEGRASS AIRPORT KY US	20090110	100	-6	298.7	38.04083	-84.6058	0	2400	0	2400
GHCND:USW00093820	LEXINGTON BLUEGRASS AIRPORT KY US	20090111	-6	-28	298.7	38.04083	-84.6058	0	2400	0	2400
GHCND:USW00093820	LEXINGTON BLUEGRASS AIRPORT KY US	20090112	33	-17	298.7	38.04083	-84.6058	0	2400	0	2400
GHCND:USW00093820	LEXINGTON BLUEGRASS AIRPORT KY US	20090113	33	-72	298.7	38.04083	-84.6058	0	2400	0	2400
GHCND:USW00093820	LEXINGTON BLUEGRASS AIRPORT KY US	20090114	28	-111	298.7	38.04083	-84.6058	0	2400	0	2400
GHCND:USW00093820	LEXINGTON BLUEGRASS AIRPORT KY US	20090115	-78	-161	298.7	38.04083	-84.6058	0	2400	0	2400
GHCND:USW00093820	LEXINGTON BLUEGRASS AIRPORT KY US	20090116	-89	-194	298.7	38.04083	-84.6058	0	2400	0	2400
GHCND:USW00093820	LEXINGTON BLUEGRASS AIRPORT KY US	20090117	22	-139	298.7	38.04083	-84.6058	0	2400	0	2400
GHCND:USW00093820	LEXINGTON BLUEGRASS AIRPORT KY US	20090118	22	-28	298.7	38.04083	-84.6058	0	2400	0	2400
GHCND:USW00093820	LEXINGTON BLUEGRASS AIRPORT KY US	20090119	-22	-67	298.7	38.04083	-84.6058	0	2400	0	2400
GHCND:USW00093820	LEXINGTON BLUEGRASS AIRPORT KY US	20090120	-56	-111	298.7	38.04083	-84.6058	0	2400	0	2400
GHCND:USW00093820	LEXINGTON BLUEGRASS AIRPORT KY US	20090121	-6	-139	298.7	38.04083	-84.6058	0	2400	0	2400
GHCND:USW00093820	LEXINGTON BLUEGRASS AIRPORT KY US	20090122	94	-56	298.7	38.04083	-84.6058	0	2400	0	2400
GHCND:USW00093820	LEXINGTON BLUEGRASS AIRPORT KY US	20090123	156	6	298.7	38.04083	-84.6058	0	2400	0	2400
GHCND:USW00093820	LEXINGTON BLUEGRASS AIRPORT KY US	20090124	6	-72	298.7	38.04083	-84.6058	0	2400	0	2400
GHCND:USW00093820	LEXINGTON BLUEGRASS AIRPORT KY US	20090125	-33	-111	298.7	38.04083	-84.6058	0	2400	0	2400
GHCND:USW00093820	LEXINGTON BLUEGRASS AIRPORT KY US	20090126	-33	-67	298.7	38.04083	-84.6058	0	2400	0	2400
GHCND:USW00093820	LEXINGTON BLUEGRASS AIRPORT KY US	20090127	0	-50	298.7	38.04083	-84.6058	0	2400	0	2400
GHCND:USW00093820	LEXINGTON BLUEGRASS AIRPORT KY US	20090128	0	-56	298.7	38.04083	-84.6058	0	2400	0	2400
GHCND:USW00093820	LEXINGTON BLUEGRASS AIRPORT KY US	20090129	-39	-67	298.7	38.04083	-84.6058	0	2400	0	2400
GHCND:USW00093820	LEXINGTON BLUEGRASS AIRPORT KY US	20090130	-22	-89	298.7	38.04083	-84.6058	0	2400	0	2400
GHCND:USW00093820	LEXINGTON BLUEGRASS AIRPORT KY US	20090131	17	-150	298.7	38.04083	-84.6058	0	2400	0	2400
GHCND:USW00093820	LEXINGTON BLUEGRASS AIRPORT KY US	20090201	122	17	298.7	38.04083	-84.6058	0	2400	0	2400
GHCND:USW00093820	LEXINGTON BLUEGRASS AIRPORT KY US	20090202	33	-39	298.7	38.04083	-84.6058	0	2400	0	2400
GHCND:USW00093820	LEXINGTON BLUEGRASS AIRPORT KY US	20090203	-28	-117	298.7	38.04083	-84.6058	0	2400	0	2400
GHCND:USW00093820	LEXINGTON BLUEGRASS AIRPORT KY US	20090204	-78	-128	298.7	38.04083	-84.6058	0	2400	0	2400
GHCND:USW00093820	LEXINGTON BLUEGRASS AIRPORT KY US	20090205	-28	-183	298.7	38.04083	-84.6058	0	2400	0	2400
GHCND:USW00093820	LEXINGTON BLUEGRASS AIRPORT KY US	20090206	117	-39	298.7	38.04083	-84.6058	0	2400	0	2400
GHCND:USW00093820	LEXINGTON BLUEGRASS AIRPORT KY US	20090207	156	56	298.7	38.04083	-84.6058	0	2400	0	2400
GHCND:USW00093820	LEXINGTON BLUEGRASS AIRPORT KY US	20090208	167	50	298.7	38.04083	-84.6058	0	2400	0	2400
GHCND:USW00093820	LEXINGTON BLUEGRASS AIRPORT KY US	20090209	206	39	298.7	38.04083	-84.6058	0	2400	0	2400
GHCND:USW00093820	LEXINGTON BLUEGRASS AIRPORT KY US	20090210	156	117	298.7	38.04083	-84.6058	0	2400	0	2400
GHCND:USW00093820	LEXINGTON BLUEGRASS AIRPORT KY US	20090211	189	89	298.7	38.04083	-84.6058	0	2400	0	2400
GHCND:USW00093820	LEXINGTON BLUEGRASS AIRPORT KY US	20090212	117	33	298.7	38.04083	-84.6058	0	2400	0	2400
GHCND:USW00093820	LEXINGTON BLUEGRASS AIRPORT KY US	20090213	78	-11	298.7	38.04083	-84.6058	0	2400	0	2400
GHCND:USW00093820	LEXINGTON BLUEGRASS AIRPORT KY US	20090214	106	6	298.7	38.04083	-84.6058	0	2400	0	2400
GHCND:USW00093820	LEXINGTON BLUEGRASS AIRPORT KY US	20090215	56	-22	298.7	38.04083	-84.6058	0	2400	0	2400
GHCND:USW00093820	LEXINGTON BLUEGRASS AIRPORT KY US	20090216	33	-56	298.7	38.04083	-84.6058	0	2400	0	2400
GHCND:USW00093820	LEXINGTON BLUEGRASS AIRPORT KY US	20090217	106	-50	298.7	38.04083	-84.6058	0	2400	0	2400
GHCND:USW00093820	LEXINGTON BLUEGRASS AIRPORT KY US	20090218	178	33	298.7	38.04083	-84.6058	0	2400	0	2400
GHCND:USW00093820	LEXINGTON BLUEGRASS AIRPORT KY US	20090219	33	-72	298.7	38.0408	-84.6058	0	2400	0	2400
GHCND:USW00093820	LEXINGTON BLUEGRASS AIRPORT KY US	20090220	11	-94	298.7	38.0408	-84.6058	0	2400	0	2400
GHCND:USW00093820	LEXINGTON BLUEGRASS AIRPORT KY US	20090221	111	-39	298.7	38.0408	-84.6058	0	2400	0	2400
GHCND:USW00093820	LEXINGTON BLUEGRASS AIRPORT KY US	20090222	-28	-72	298.7	38.0408	-84.6058	0	2400	0	2400
GHCND:USW00093820	LEXINGTON BLUEGRASS AIRPORT KY US	20090223	-6	-94	298.7	38.0408	-84.6058	0	2400	0	2400
GHCND:USW00093820	LEXINGTON BLUEGRASS AIRPORT KY US	20090224	61	-78	298.7	38.0408	-84.6058	0	2400	0	2400
GHCND:USW00093820	LEXINGTON BLUEGRASS AIRPORT KY US	20090225	150	6	298.7	38.0408	-84.6058	0	2400	0	2400
GHCND:USW00093820	LEXINGTON BLUEGRASS AIRPORT KY US	20090226	178	72	298.7	38.0408	-84.6058	0	2400	0	2400
GHCND:USW00093820	LEXINGTON BLUEGRASS AIRPORT KY US	20090227	161	11	298.7	38.0408	-84.6058	0	2400	0	2400
GHCND:USW00093820	LEXINGTON BLUEGRASS AIRPORT KY US	20090228	17	-22	298.7	38.0408	-84.6058	0	2400	0	2400
GHCND:USW00093820	LEXINGTON BLUEGRASS AIRPORT KY US	20090301	39	-56	298.7	38.0408	-84.6058	0	2400	0	2400
GHCND:USW00093820	LEXINGTON BLUEGRASS AIRPORT KY US	20090302	-22	-106	298.7	38.0408	-84.6058	0	2400	0	2400
GHCND:USW00093820	LEXINGTON BLUEGRASS AIRPORT KY US	20090303	0	-122	298.7	38.0408	-84.6058	0	2400	0	2400

GHCND:USW00093820	LEXINGTON BLUEGRASS AIRPORT KY US	20090304	100	-56	298.7	38.0408	-84.6058	0	2400	0	2400
GHCND:USW00093820	LEXINGTON BLUEGRASS AIRPORT KY US	20090305	183	22	298.7	38.0408	-84.6058	0	2400	0	2400
GHCND:USW00093820	LEXINGTON BLUEGRASS AIRPORT KY US	20090306	167	122	298.7	38.0408	-84.6058	0	2400	0	2400
GHCND:USW00093820	LEXINGTON BLUEGRASS AIRPORT KY US	20090307	222	117	298.7	38.0408	-84.6058	0	2400	0	2400
GHCND:USW00093820	LEXINGTON BLUEGRASS AIRPORT KY US	20090308	211	133	298.7	38.0408	-84.6058	0	2400	0	2400
GHCND:USW00093820	LEXINGTON BLUEGRASS AIRPORT KY US	20090309	167	33	298.7	38.0408	-84.6058	0	2400	0	2400
GHCND:USW00093820	LEXINGTON BLUEGRASS AIRPORT KY US	20090310	244	111	298.7	38.0408	-84.6058	0	2400	0	2400
GHCND:USW00093820	LEXINGTON BLUEGRASS AIRPORT KY US	20090311	206	6	298.7	38.0408	-84.6058	0	2400	0	2400
GHCND:USW00093820	LEXINGTON BLUEGRASS AIRPORT KY US	20090312	11	-28	298.7	38.0408	-84.6058	0	2400	0	2400
GHCND:USW00093820	LEXINGTON BLUEGRASS AIRPORT KY US	20090313	89	-11	298.7	38.0408	-84.6058	0	2400	0	2400
GHCND:USW00093820	LEXINGTON BLUEGRASS AIRPORT KY US	20090314	67	33	298.7	38.0408	-84.6058	0	2400	0	2400
GHCND:USW00093820	LEXINGTON BLUEGRASS AIRPORT KY US	20090315	122	61	298.7	38.0408	-84.6058	0	2400	0	2400
GHCND:USW00093820	LEXINGTON BLUEGRASS AIRPORT KY US	20090316	161	83	298.7	38.0408	-84.6058	0	2400	0	2400
GHCND:USW00093820	LEXINGTON BLUEGRASS AIRPORT KY US	20090317	194	22	298.7	38.0408	-84.6058	0	2400	0	2400
GHCND:USW00093820	LEXINGTON BLUEGRASS AIRPORT KY US	20090318	222	78	298.7	38.0408	-84.6058	0	2400	0	2400
GHCND:USW00093820	LEXINGTON BLUEGRASS AIRPORT KY US	20090319	144	39	298.7	38.0408	-84.6058	0	2400	0	2400
GHCND:USW00093820	LEXINGTON BLUEGRASS AIRPORT KY US	20090320	94	-17	298.7	38.0408	-84.6058	0	2400	0	2400
GHCND:USW00093820	LEXINGTON BLUEGRASS AIRPORT KY US	20090321	144	-17	298.7	38.0408	-84.6058	0	2400	0	2400
GHCND:USW00093820	LEXINGTON BLUEGRASS AIRPORT KY US	20090322	183	6	298.7	38.0408	-84.6058	0	2400	0	2400
GHCND:USW00093820	LEXINGTON BLUEGRASS AIRPORT KY US	20090323	200	89	298.7	38.0408	-84.6058	0	2400	0	2400
GHCND:USW00093820	LEXINGTON BLUEGRASS AIRPORT KY US	20090324	228	94	298.7	38.0408	-84.6058	0	2400	0	2400
GHCND:USW00093820	LEXINGTON BLUEGRASS AIRPORT KY US	20090325	172	133	298.7	38.0408	-84.6058	0	2400	0	2400
GHCND:USW00093820	LEXINGTON BLUEGRASS AIRPORT KY US	20090326	144	67	298.7	38.0408	-84.6058	0	2400	0	2400
GHCND:USW00093820	LEXINGTON BLUEGRASS AIRPORT KY US	20090327	144	61	298.7	38.0408	-84.6058	0	2400	0	2400
GHCND:USW00093820	LEXINGTON BLUEGRASS AIRPORT KY US	20090328	189	72	298.7	38.0408	-84.6058	0	2400	0	2400
GHCND:USW00093820	LEXINGTON BLUEGRASS AIRPORT KY US	20090329	94	28	298.7	38.0408	-84.6058	0	2400	0	2400
GHCND:USW00093820	LEXINGTON BLUEGRASS AIRPORT KY US	20090330	133	-11	298.7	38.0408	-84.6058	0	2400	0	2400
GHCND:USW00093820	LEXINGTON BLUEGRASS AIRPORT KY US	20090331	189	72	298.7	38.0408	-84.6058	0	2400	0	2400
GHCND:USW00093820	LEXINGTON BLUEGRASS AIRPORT KY US	20090401	167	44	298.7	38.0408	-84.6058	0	2400	0	2400
GHCND:USW00093820	LEXINGTON BLUEGRASS AIRPORT KY US	20090402	250	50	298.7	38.0408	-84.6058	0	2400	0	2400
GHCND:USW00093820	LEXINGTON BLUEGRASS AIRPORT KY US	20090403	139	50	298.7	38.0408	-84.6058	0	2400	0	2400
GHCND:USW00093820	LEXINGTON BLUEGRASS AIRPORT KY US	20090404	156	11	298.7	38.0408	-84.6058	0	2400	0	2400
GHCND:USW00093820	LEXINGTON BLUEGRASS AIRPORT KY US	20090405	244	83	298.7	38.0408	-84.6058	0	2400	0	2400
GHCND:USW00093820	LEXINGTON BLUEGRASS AIRPORT KY US	20090406	122	11	298.7	38.0408	-84.6058	0	2400	0	2400
GHCND:USW00093820	LEXINGTON BLUEGRASS AIRPORT KY US	20090407	61	0	298.7	38.0408	-84.6058	0	2400	0	2400
GHCND:USW00093820	LEXINGTON BLUEGRASS AIRPORT KY US	20090408	139	-11	298.7	38.0408	-84.6058	0	2400	0	2400
GHCND:USW00093820	LEXINGTON BLUEGRASS AIRPORT KY US	20090409	178	6	298.7	38.0408	-84.6058	0	2400	0	2400
GHCND:USW00093820	LEXINGTON BLUEGRASS AIRPORT KY US	20090410	167	100	298.7	38.0408	-84.6058	0	2400	0	2400
GHCND:USW00093820	LEXINGTON BLUEGRASS AIRPORT KY US	20090411	144	50	298.7	38.0408	-84.6058	0	2400	0	2400
GHCND:USW00093820	LEXINGTON BLUEGRASS AIRPORT KY US	20090412	144	11	298.7	38.0408	-84.6058	0	2400	0	2400
GHCND:USW00093820	LEXINGTON BLUEGRASS AIRPORT KY US	20090413	211	94	298.7	38.0408	-84.6058	0	2400	0	2400
GHCND:USW00093820	LEXINGTON BLUEGRASS AIRPORT KY US	20090414	139	67	298.7	38.0408	-84.6058	0	2400	0	2400
GHCND:USW00093820	LEXINGTON BLUEGRASS AIRPORT KY US	20090415	83	56	298.7	38.0408	-84.6058	0	2400	0	2400
GHCND:USW00093820	LEXINGTON BLUEGRASS AIRPORT KY US	20090416	161	67	298.7	38.0408	-84.6058	0	2400	0	2400
GHCND:USW00093820	LEXINGTON BLUEGRASS AIRPORT KY US	20090417	217	44	298.7	38.0408	-84.6058	0	2400	0	2400
GHCND:USW00093820	LEXINGTON BLUEGRASS AIRPORT KY US	20090418	233	50	298.7	38.0408	-84.6058	0	2400	0	2400
GHCND:USW00093820	LEXINGTON BLUEGRASS AIRPORT KY US	20090419	161	117	298.7	38.0408	-84.6058	0	2400	0	2400
GHCND:USW00093820	LEXINGTON BLUEGRASS AIRPORT KY US	20090420	144	72	298.7	38.0408	-84.6058	0	2400	0	2400
GHCND:USW00093820	LEXINGTON BLUEGRASS AIRPORT KY US	20090421	106	39	298.7	38.0408	-84.6058	0	2400	0	2400
GHCND:USW00093820	LEXINGTON BLUEGRASS AIRPORT KY US	20090422	172	28	298.7	38.0408	-84.6058	0	2400	0	2400
GHCND:USW00093820	LEXINGTON BLUEGRASS AIRPORT KY US	20090423	217	61	298.7	38.0408	-84.6058	0	2400	0	2400
GHCND:USW00093820	LEXINGTON BLUEGRASS AIRPORT KY US	20090424	283	150	298.7	38.0408	-84.6058	0	2400	0	2400
GHCND:USW00093820	LEXINGTON BLUEGRASS AIRPORT KY US	20090425	289	161	298.7	38.0408	-84.6058	0	2400	0	2400
GHCND:USW00093820	LEXINGTON BLUEGRASS AIRPORT KY US	20090426	294	156	298.7	38.0408	-84.6058	0	2400	0	2400
GHCND:USW00093820	LEXINGTON BLUEGRASS AIRPORT KY US	20090427	283	178	298.7	38.0408	-84.6058	0	2400	0	2400
GHCND:USW00093820	LEXINGTON BLUEGRASS AIRPORT KY US	20090428	222	156	298.7	38.0408	-84.6058	0	2400	0	2400
GHCND:USW00093820	LEXINGTON BLUEGRASS AIRPORT KY US	20090429	250	167	298.7	38.0408	-84.6058	0	2400	0	2400
GHCND:USW00093820	LEXINGTON BLUEGRASS AIRPORT KY US	20090430	228	172	298.7	38.0408	-84.6058	0	2400	0	2400
GHCND:USW00093820	LEXINGTON BLUEGRASS AIRPORT KY US	20090501	228	128	298.7	38.0408	-84.6058	0	2400	0	2400
GHCND:USW00093820	LEXINGTON BLUEGRASS AIRPORT KY US	20090502	144	111	298.7	38.0408	-84.6058	0	2400	0	2400
GHCND:USW00093820	LEXINGTON BLUEGRASS AIRPORT KY US	20090503	150	111	298.7	38.0408	-84.6058	0	2400	0	2400
GHCND:USW00093820	LEXINGTON BLUEGRASS AIRPORT KY US	20090504	178	111	298.7	38.0408	-84.6058	0	2400	0	2400
GHCND:USW00093820	LEXINGTON BLUEGRASS AIRPORT KY US	20090505	206	128	298.7	38.0408	-84.6058	0	2400	0	2400
GHCND:USW00093820	LEXINGTON BLUEGRASS AIRPORT KY US	20090506	183	139	298.7	38.0408	-84.6058	0	2400	0	2400
GHCND:USW00093820	LEXINGTON BLUEGRASS AIRPORT KY US	20090507	228	150	298.7	38.0408	-84.6058	0	2400	0	2400
GHCND:USW00093820	LEXINGTON BLUEGRASS AIRPORT KY US	20090508	239	144	298.7	38.0408	-84.6058	0	2400	0	2400
GHCND:USW00093820	LEXINGTON BLUEGRASS AIRPORT KY US	20090509	222	117	298.7	38.0408	-84.6058	0	2400	0	2400
GHCND:USW00093820	LEXINGTON BLUEGRASS AIRPORT KY US	20090510	211	89	298.7	38.0408	-84.6058	0	2400	0	2400
GHCND:USW00093820	LEXINGTON BLUEGRASS AIRPORT KY US	20090511	200	111	298.7	38.0408	-84.6058	0	2400	0	2400
GHCND:USW00093820	LEXINGTON BLUEGRASS AIRPORT KY US	20090512	211	67	298.7	38.0408	-84.6058	0	2400	0	2400
GHCND:USW00093820	LEXINGTON BLUEGRASS AIRPORT KY US	20090513	228	122	298.7	38.0408	-84.6058	0	2400	0	2400
GHCND:USW00093820	LEXINGTON BLUEGRASS AIRPORT KY US	20090514	228	150	298.7	38.0408	-84.6058	0	2400	0	2400
GHCND:USW00093820	LEXINGTON BLUEGRASS AIRPORT KY US	20090515	267	133	298.7	38.0408	-84.6058	0	2400	0	2400
GHCND:USW00093820	LEXINGTON BLUEGRASS AIRPORT KY US	20090516	256	133	298.7	38.0408	-84.6058	0	2400	0	2400
GHCND:USW00093820	LEXINGTON BLUEGRASS AIRPORT KY US	20090517	161	78	298.7	38.0408	-84.6058	0	2400	0	2400
GHCND:USW00093820	LEXINGTON BLUEGRASS AIRPORT KY US	20090518	178	44	298.7	38.0408	-84.6058	0	2400	0	2400
GHCND:USW00093820	LEXINGTON BLUEGRASS AIRPORT KY US	20090519	228	44	298.7	38.0408	-84.6058	0	2400	0	2400
GHCND:USW00093820	LEXINGTON BLUEGRASS AIRPORT KY US	20090520	256	94	298.7	38.0408	-84.6058	0	2400	0	2400
GHCND:USW00093820	LEXINGTON BLUEGRASS AIRPORT KY US	20090521	283	128	298.7	38.0408	-84.6058	0	2400	0	2400
GHCND:USW00093820	LEXINGTON BLUEGRASS AIRPORT KY US	20090522	294	167	298.7	38.0408	-84.6058	0	2400	0	2400
GHCND:USW00093820	LEXINGTON BLUEGRASS AIRPORT KY US	20090523	294	161	298.7	38.0408	-84.6058	0	2400	0	2400
GHCND:USW00093820	LEXINGTON BLUEGRASS AIRPORT KY US	20090524	267	178	298.7	38.0408	-84.6058	0	2400	0	2400
GHCND:USW00093820	LEXINGTON BLUEGRASS AIRPORT KY US	20090525	256	189	298.7	38.0408	-84.6058	0	2400	0	2400
GHCND:USW00093820	LEXINGTON BLUEGRASS AIRPORT KY US	20090526	272	189	298.7	38.0408	-84.6058	0	2400	0	2400
GHCND:USW00093820	LEXINGTON BLUEGRASS AIRPORT KY US	20090527	272	194	298.7	38.0408	-84.6058	0	2400	0	2400
GHCND:USW00093820	LEXINGTON BLUEGRASS AIRPORT KY US	20090528	261	183	298.7	38.0408	-84.6058	0	2400	0	2400
GHCND:USW00093820	LEXINGTON BLUEGRASS AIRPORT KY US	20090529	239	156	298.7	38.0408	-84.6058	0	2400	0	2400
GHCND:USW00093820	LEXINGTON BLUEGRASS AIRPORT KY US	20090530	261	144	298.7	38.0408	-84.6058	0	2400	0	2400
GHCND:USW00093820	LEXINGTON BLUEGRASS AIRPORT KY US	20090531	256	156	298.7	38.0408	-84.6058	0	2400	0	2400
GHCND:USW00093820	LEXINGTON BLUEGRASS AIRPORT KY US	20090601	306	133	298.7	38.0408	-84.6058	0	2400	0	2400
GHCND:USW00093820	LEXINGTON BLUEGRASS AIRPORT KY US	20090602	317	183	298.7	38.0408	-84.6058	0	2400	0	2400
GHCND:USW00093820	LEXINGTON BLUEGRASS AIRPORT KY US	20090603	244	156	298.7	38.0408	-84.6058	0	2400	0	2400
GHCND:USW00093820	LEXINGTON BLUEGRASS AIRPORT KY US	20090604	156	128	298.7	38.0408	-84.6058	0	2400	0	2400
GHCND:USW00093820	LEXINGTON BLUEGRASS AIRPORT KY US	20090605	233	117	298.7	38.0408	-84.6058	0	2400	0	2400
GHCND:USW00093820	LEXINGTON BLUEGRASS AIRPORT KY US	20090606	256	94	298.7	38.0408	-84.6058	0	2400	0	2400
GHCND:USW00093820	LEXINGTON BLUEGRASS AIRPORT KY US	20090607	289	150	298.7	38.0408	-84.6058	0	2400	0	2400
GHCND:USW00093820	LEXINGTON BLUEGRASS AIRPORT KY US	20090608	300	189	298.7	38.0408	-84.6058	0	2400	0	2400
GHCND:USW00093820	LEXINGTON BLUEGRASS AIRPORT KY US	20090609	306	200	298.7	38.0408	-84.6058	0	2400	0	2400
GHCND:USW00093820	LEXINGTON BLUEGRASS AIRPORT KY US	20090610	250	183	298.7	38.0408	-84.6058	0	2400	0	2400
GHCND:USW00093820	LEXINGTON BLUEGRASS AIRPORT KY US	20090611	250	189	298.7	38.0408	-84.6058	0	2400	0	2400
GHCND:USW00093820	LEXINGTON BLUEGRASS AIRPORT KY US	20090612	233	178	298.7	38.0408	-84.6058	0	2400	0	2400
GHCND:USW00093820	LEXINGTON BLUEGRASS AIRPORT KY US	20090613	272	156	298.7	38.0408	-84.6058	0	2400	0	2400
GHCND:USW00093820	LEXINGTON BLUEGRASS AIRPORT KY US	20090614	283	167	298.7	38.0408	-84.6058	0	2400	0	2400
GHCND:USW00093820	LEXINGTON BLUEGRASS AIRPORT KY US	20090615	261	194	298.7	38.0408	-84.6058	0	2400	0	2400
GHCND:USW00093820	LEXINGTON BLUEGRASS AIRPORT KY US	20090616	272	194	298.7	38.0408	-84.6058	0	2400	0	2400
GHCND:USW00093820	LEXINGTON BLUEGRASS AIRPORT KY US	20090617	300	183	298.7	38.0408	-84.6058	0	2400	0	2400
GHCND:USW00093820	LEXINGTON BLUEGRASS AIRPORT KY US	20090618	272	200	298.7	38.0408	-84.6058	0	2400	0	2400
GHCND:USW00093820	LEXINGTON BLUEGRASS AIRPORT KY US	20090619	328	222	298.7	38.0408	-84.6058	0	2400	0	2400
GHCND:USW00093820	LEXINGTON BLUEGRASS AIRPORT KY US	20090620	322	217	298.7	38.0408	-84.6058	0	2400	0	2400
GHCND:USW00093820	LEXINGTON BLUEGRASS AIRPORT KY US	20090621	300	206	298.7	38.0408	-84.6058	0	2400	0	2400
GHCND:USW00093820	LEXINGTON BLUEGRASS AIRPORT KY US	20090622	294	228	298.7	38.0408	-84.6058	0	2400	0	2400
GHCND:USW00093820	LEXINGTON BLUEGRASS AIRPORT KY US	20090623	306	189	298.7	38.0408	-84.6058	0	2400	0	2400
GHCND:USW00093820	LEXINGTON BLUEGRASS AIRPORT KY US	20090624	317	178	298.7	38.0408	-84.6058	0	2400	0	2400
GHCND:USW00093820	LEXINGTON BLUEGRASS AIRPORT KY US	20090625	333	200	298.7	38.0408	-84.6058	0	2400	0	2400
GHCND:USW00093820	LEXINGTON BLUEGRASS AIRPORT KY US	20090626	311	189	298.7	38.0408	-84.6058	0	2400	0	2400
GHCND:USW00093820	LEXINGTON BLUEGRASS AIRPORT KY US	20090627	322	206	298.7	38.0408	-84.6058	0	2400	0	2400
GHCND:USW00093820	LEXINGTON BLUEGRASS AIRPORT KY US	20090628	306	200	298.7	38.0408	-84.6058	0	2400	0	2400
GHCND:USW00093820	LEXINGTON BLUEGRASS AIRPORT KY US	20090629	289	161	298.7	38.0408	-84.6058	0	2400	0	2400
GHCND:USW00093820	LEXINGTON BLUEGRASS AIRPORT KY US	20090630	261	178	298.7	38.0408	-84.6058	0	2400	0	2400
GHCND:USW00093820	LEXINGTON BLUEGRASS AIRPORT KY US	20090701	228	167	298.7	38.0408	-84.6058	0	2400	0	2400
GHCND:USW00093820	LEXINGTON BLUEGRASS AIRPORT KY US	20090702	222	161	298.7	38.0408	-84.6058	0	2400	0	2400
GHCND:USW00093820	LEXINGTON BLUEGRASS AIRPORT KY US	20090703	261	161	298.7	38.0408	-84.6058	0	2400	0	2400
GHCND:USW00093820	LEXINGTON BLUEGRASS AIRPORT KY US	20090704	239	156	298.7	38.0408	-84.6058	0	2400	0	2400
GHCND:USW00093820	LEXINGTON BLUEGRASS AIRPORT KY US	20090705	222	178	298.7	38.0408	-84.6058	0	2400	0	2400

GHCND:USW00093820	LEXINGTON BLUEGRASS AIRPORT KY US	20090706	283	150	298.7	38.0408	-84.6058	0	2400	0	2400
GHCND:USW00093820	LEXINGTON BLUEGRASS AIRPORT KY US	20090707	300	156	298.7	38.0408	-84.6058	0	2400	0	2400
GHCND:USW00093820	LEXINGTON BLUEGRASS AIRPORT KY US	20090708	283	178	298.7	38.0408	-84.6058	0	2400	0	2400
GHCND:USW00093820	LEXINGTON BLUEGRASS AIRPORT KY US	20090709	306	189	298.7	38.0408	-84.6058	0	2400	0	2400
GHCND:USW00093820	LEXINGTON BLUEGRASS AIRPORT KY US	20090710	300	206	298.7	38.0408	-84.6058	0	2400	0	2400
GHCND:USW00093820	LEXINGTON BLUEGRASS AIRPORT KY US	20090711	289	222	298.7	38.0408	-84.6058	0	2400	0	2400
GHCND:USW00093820	LEXINGTON BLUEGRASS AIRPORT KY US	20090712	294	211	298.7	38.0408	-84.6058	0	2400	0	2400
GHCND:USW00093820	LEXINGTON BLUEGRASS AIRPORT KY US	20090713	289	172	298.7	38.0408	-84.6058	0	2400	0	2400
GHCND:USW00093820	LEXINGTON BLUEGRASS AIRPORT KY US	20090714	300	161	298.7	38.0408	-84.6058	0	2400	0	2400
GHCND:USW00093820	LEXINGTON BLUEGRASS AIRPORT KY US	20090715	267	211	298.7	38.0408	-84.6058	0	2400	0	2400
GHCND:USW00093820	LEXINGTON BLUEGRASS AIRPORT KY US	20090716	294	217	298.7	38.0408	-84.6058	0	2400	0	2400
GHCND:USW00093820	LEXINGTON BLUEGRASS AIRPORT KY US	20090717	250	156	298.7	38.0408	-84.6058	0	2400	0	2400
GHCND:USW00093820	LEXINGTON BLUEGRASS AIRPORT KY US	20090718	206	133	298.7	38.0408	-84.6058	0	2400	0	2400
GHCND:USW00093820	LEXINGTON BLUEGRASS AIRPORT KY US	20090719	233	122	298.7	38.0408	-84.6058	0	2400	0	2400
GHCND:USW00093820	LEXINGTON BLUEGRASS AIRPORT KY US	20090720	261	122	298.7	38.0408	-84.6058	0	2400	0	2400
GHCND:USW00093820	LEXINGTON BLUEGRASS AIRPORT KY US	20090721	289	133	298.7	38.0408	-84.6058	0	2400	0	2400
GHCND:USW00093820	LEXINGTON BLUEGRASS AIRPORT KY US	20090722	228	189	298.7	38.0408	-84.6058	0	2400	0	2400
GHCND:USW00093820	LEXINGTON BLUEGRASS AIRPORT KY US	20090723	256	183	298.7	38.0408	-84.6058	0	2400	0	2400
GHCND:USW00093820	LEXINGTON BLUEGRASS AIRPORT KY US	20090724	272	161	298.7	38.0408	-84.6058	0	2400	0	2400
GHCND:USW00093820	LEXINGTON BLUEGRASS AIRPORT KY US	20090725	289	200	298.7	38.0408	-84.6058	0	2400	0	2400
GHCND:USW00093820	LEXINGTON BLUEGRASS AIRPORT KY US	20090726	278	194	298.7	38.0408	-84.6058	0	2400	0	2400
GHCND:USW00093820	LEXINGTON BLUEGRASS AIRPORT KY US	20090727	289	172	298.7	38.0408	-84.6058	0	2400	0	2400
GHCND:USW00093820	LEXINGTON BLUEGRASS AIRPORT KY US	20090728	278	189	298.7	38.0408	-84.6058	0	2400	0	2400
GHCND:USW00093820	LEXINGTON BLUEGRASS AIRPORT KY US	20090729	267	206	298.7	38.0408	-84.6058	0	2400	0	2400
GHCND:USW00093820	LEXINGTON BLUEGRASS AIRPORT KY US	20090730	278	200	298.7	38.0408	-84.6058	0	2400	0	2400
GHCND:USW00093820	LEXINGTON BLUEGRASS AIRPORT KY US	20090731	267	189	298.7	38.0408	-84.6058	0	2400	0	2400
GHCND:USW00093820	LEXINGTON BLUEGRASS AIRPORT KY US	20090801	283	172	298.7	38.0408	-84.6058	0	2400	0	2400
GHCND:USW00093820	LEXINGTON BLUEGRASS AIRPORT KY US	20090802	256	178	298.7	38.0408	-84.6058	0	2400	0	2400
GHCND:USW00093820	LEXINGTON BLUEGRASS AIRPORT KY US	20090803	272	150	298.7	38.0408	-84.6058	0	2400	0	2400
GHCND:USW00093820	LEXINGTON BLUEGRASS AIRPORT KY US	20090804	222	183	298.7	38.0408	-84.6058	0	2400	0	2400
GHCND:USW00093820	LEXINGTON BLUEGRASS AIRPORT KY US	20090805	261	183	298.7	38.0408	-84.6058	0	2400	0	2400
GHCND:USW00093820	LEXINGTON BLUEGRASS AIRPORT KY US	20090806	278	172	298.7	38.0408	-84.6058	0	2400	0	2400
GHCND:USW00093820	LEXINGTON BLUEGRASS AIRPORT KY US	20090807	272	144	298.7	38.0408	-84.6058	0	2400	0	2400
GHCND:USW00093820	LEXINGTON BLUEGRASS AIRPORT KY US	20090808	317	200	298.7	38.0408	-84.6058	0	2400	0	2400
GHCND:USW00093820	LEXINGTON BLUEGRASS AIRPORT KY US	20090809	328	200	298.7	38.0408	-84.6058	0	2400	0	2400
GHCND:USW00093820	LEXINGTON BLUEGRASS AIRPORT KY US	20090810	328	211	298.7	38.0408	-84.6058	0	2400	0	2400
GHCND:USW00093820	LEXINGTON BLUEGRASS AIRPORT KY US	20090811	289	200	298.7	38.0408	-84.6058	0	2400	0	2400
GHCND:USW00093820	LEXINGTON BLUEGRASS AIRPORT KY US	20090812	294	189	298.7	38.0408	-84.6058	0	2400	0	2400
GHCND:USW00093820	LEXINGTON BLUEGRASS AIRPORT KY US	20090813	294	183	298.7	38.0408	-84.6058	0	2400	0	2400
GHCND:USW00093820	LEXINGTON BLUEGRASS AIRPORT KY US	20090814	300	161	298.7	38.0408	-84.6058	0	2400	0	2400
GHCND:USW00093820	LEXINGTON BLUEGRASS AIRPORT KY US	20090815	311	183	298.7	38.0408	-84.6058	0	2400	0	2400
GHCND:USW00093820	LEXINGTON BLUEGRASS AIRPORT KY US	20090816	317	217	298.7	38.0408	-84.6058	0	2400	0	2400
GHCND:USW00093820	LEXINGTON BLUEGRASS AIRPORT KY US	20090817	311	211	298.7	38.0408	-84.6058	0	2400	0	2400
GHCND:USW00093820	LEXINGTON BLUEGRASS AIRPORT KY US	20090818	267	211	298.7	38.0408	-84.6058	0	2400	0	2400
GHCND:USW00093820	LEXINGTON BLUEGRASS AIRPORT KY US	20090819	306	211	298.7	38.0408	-84.6058	0	2400	0	2400
GHCND:USW00093820	LEXINGTON BLUEGRASS AIRPORT KY US	20090820	283	211	298.7	38.0408	-84.6058	0	2400	0	2400
GHCND:USW00093820	LEXINGTON BLUEGRASS AIRPORT KY US	20090821	261	194	298.7	38.0408	-84.6058	0	2400	0	2400
GHCND:USW00093820	LEXINGTON BLUEGRASS AIRPORT KY US	20090822	222	150	298.7	38.0408	-84.6058	0	2400	0	2400
GHCND:USW00093820	LEXINGTON BLUEGRASS AIRPORT KY US	20090823	228	156	298.7	38.0408	-84.6058	0	2400	0	2400
GHCND:USW00093820	LEXINGTON BLUEGRASS AIRPORT KY US	20090824	256	133	298.7	38.0408	-84.6058	0	2400	0	2400
GHCND:USW00093820	LEXINGTON BLUEGRASS AIRPORT KY US	20090825	294	144	298.7	38.0408	-84.6058	0	2400	0	2400
GHCND:USW00093820	LEXINGTON BLUEGRASS AIRPORT KY US	20090826	306	183	298.7	38.0408	-84.6058	0	2400	0	2400
GHCND:USW00093820	LEXINGTON BLUEGRASS AIRPORT KY US	20090827	311	194	298.7	38.0408	-84.6058	0	2400	0	2400
GHCND:USW00093820	LEXINGTON BLUEGRASS AIRPORT KY US	20090828	256	206	298.7	38.0408	-84.6058	0	2400	0	2400
GHCND:USW00093820	LEXINGTON BLUEGRASS AIRPORT KY US	20090829	261	172	298.7	38.0408	-84.6058	0	2400	0	2400
GHCND:USW00093820	LEXINGTON BLUEGRASS AIRPORT KY US	20090830	233	139	298.7	38.0408	-84.6058	0	2400	0	2400
GHCND:USW00093820	LEXINGTON BLUEGRASS AIRPORT KY US	20090831	222	111	298.7	38.0408	-84.6058	0	2400	0	2400
GHCND:USW00093820	LEXINGTON BLUEGRASS AIRPORT KY US	20090901	239	111	298.7	38.0408	-84.6058	0	2400	0	2400
GHCND:USW00093820	LEXINGTON BLUEGRASS AIRPORT KY US	20090902	272	144	298.7	38.0408	-84.6058	0	2400	0	2400
GHCND:USW00093820	LEXINGTON BLUEGRASS AIRPORT KY US	20090903	272	161	298.7	38.0408	-84.6058	0	2400	0	2400
GHCND:USW00093820	LEXINGTON BLUEGRASS AIRPORT KY US	20090904	261	161	298.7	38.0408	-84.6058	0	2400	0	2400
GHCND:USW00093820	LEXINGTON BLUEGRASS AIRPORT KY US	20090905	278	156	298.7	38.0408	-84.6058	0	2400	0	2400
GHCND:USW00093820	LEXINGTON BLUEGRASS AIRPORT KY US	20090906	267	156	298.7	38.0408	-84.6058	0	2400	0	2400
GHCND:USW00093820	LEXINGTON BLUEGRASS AIRPORT KY US	20090907	250	167	298.7	38.0408	-84.6058	0	2400	0	2400
GHCND:USW00093820	LEXINGTON BLUEGRASS AIRPORT KY US	20090908	272	172	298.7	38.0408	-84.6058	0	2400	0	2400
GHCND:USW00093820	LEXINGTON BLUEGRASS AIRPORT KY US	20090909	278	161	298.7	38.0408	-84.6058	0	2400	0	2400
GHCND:USW00093820	LEXINGTON BLUEGRASS AIRPORT KY US	20090910	267	167	298.7	38.0408	-84.6058	0	2400	0	2400
GHCND:USW00093820	LEXINGTON BLUEGRASS AIRPORT KY US	20090911	272	161	298.7	38.0408	-84.6058	0	2400	0	2400
GHCND:USW00093820	LEXINGTON BLUEGRASS AIRPORT KY US	20090912	250	128	298.7	38.0408	-84.6058	0	2400	0	2400
GHCND:USW00093820	LEXINGTON BLUEGRASS AIRPORT KY US	20090913	261	139	298.7	38.0408	-84.6058	0	2400	0	2400
GHCND:USW00093820	LEXINGTON BLUEGRASS AIRPORT KY US	20090914	278	133	298.7	38.0408	-84.6058	0	2400	0	2400
GHCND:USW00093820	LEXINGTON BLUEGRASS AIRPORT KY US	20090915	267	144	298.7	38.0408	-84.6058	0	2400	0	2400
GHCND:USW00093820	LEXINGTON BLUEGRASS AIRPORT KY US	20090916	278	156	298.7	38.0408	-84.6058	0	2400	0	2400
GHCND:USW00093820	LEXINGTON BLUEGRASS AIRPORT KY US	20090917	261	133	298.7	38.0408	-84.6058	0	2400	0	2400
GHCND:USW00093820	LEXINGTON BLUEGRASS AIRPORT KY US	20090918	256	178	298.7	38.0408	-84.6058	0	2400	0	2400
GHCND:USW00093820	LEXINGTON BLUEGRASS AIRPORT KY US	20090919	256	167	298.7	38.0408	-84.6058	0	2400	0	2400
GHCND:USW00093820	LEXINGTON BLUEGRASS AIRPORT KY US	20090920	244	183	298.7	38.0408	-84.6058	0	2400	0	2400
GHCND:USW00093820	LEXINGTON BLUEGRASS AIRPORT KY US	20090921	239	200	298.7	38.0408	-84.6058	0	2400	0	2400
GHCND:USW00093820	LEXINGTON BLUEGRASS AIRPORT KY US	20090922	272	194	298.7	38.0408	-84.6058	0	2400	0	2400
GHCND:USW00093820	LEXINGTON BLUEGRASS AIRPORT KY US	20090923	250	206	298.7	38.0408	-84.6058	0	2400	0	2400
GHCND:USW00093820	LEXINGTON BLUEGRASS AIRPORT KY US	20090924	267	200	298.7	38.0408	-84.6058	0	2400	0	2400
GHCND:USW00093820	LEXINGTON BLUEGRASS AIRPORT KY US	20090925	244	189	298.7	38.0408	-84.6058	0	2400	0	2400
GHCND:USW00093820	LEXINGTON BLUEGRASS AIRPORT KY US	20090926	217	161	298.7	38.0408	-84.6058	0	2400	0	2400
GHCND:USW00093820	LEXINGTON BLUEGRASS AIRPORT KY US	20090927	200	150	298.7	38.0408	-84.6058	0	2400	0	2400
GHCND:USW00093820	LEXINGTON BLUEGRASS AIRPORT KY US	20090928	206	122	298.7	38.0408	-84.6058	0	2400	0	2400
GHCND:USW00093820	LEXINGTON BLUEGRASS AIRPORT KY US	20090929	139	89	298.7	38.0408	-84.6058	0	2400	0	2400
GHCND:USW00093820	LEXINGTON BLUEGRASS AIRPORT KY US	20090930	161	89	298.7	38.0408	-84.6058	0	2400	0	2400
GHCND:USW00093820	LEXINGTON BLUEGRASS AIRPORT KY US	20091001	183	56	298.7	38.0408	-84.6058	0	2400	0	2400
GHCND:USW00093820	LEXINGTON BLUEGRASS AIRPORT KY US	20091002	194	111	298.7	38.0408	-84.6058	0	2400	0	2400
GHCND:USW00093820	LEXINGTON BLUEGRASS AIRPORT KY US	20091003	189	89	298.7	38.0408	-84.6058	0	2400	0	2400
GHCND:USW00093820	LEXINGTON BLUEGRASS AIRPORT KY US	20091004	167	72	298.7	38.0408	-84.6058	0	2400	0	2400
GHCND:USW00093820	LEXINGTON BLUEGRASS AIRPORT KY US	20091005	200	61	298.7	38.0408	-84.6058	0	2400	0	2400
GHCND:USW00093820	LEXINGTON BLUEGRASS AIRPORT KY US	20091006	189	111	298.7	38.0408	-84.6058	0	2400	0	2400
GHCND:USW00093820	LEXINGTON BLUEGRASS AIRPORT KY US	20091007	172	78	298.7	38.0408	-84.6058	0	2400	0	2400
GHCND:USW00093820	LEXINGTON BLUEGRASS AIRPORT KY US	20091008	172	78	298.7	38.0408	-84.6058	0	2400	0	2400
GHCND:USW00093820	LEXINGTON BLUEGRASS AIRPORT KY US	20091009	200	128	298.7	38.0408	-84.6058	0	2400	0	2400
GHCND:USW00093820	LEXINGTON BLUEGRASS AIRPORT KY US	20091010	128	67	298.7	38.0408	-84.6058	0	2400	0	2400
GHCND:USW00093820	LEXINGTON BLUEGRASS AIRPORT KY US	20091011	156	44	298.7	38.0408	-84.6058	0	2400	0	2400
GHCND:USW00093820	LEXINGTON BLUEGRASS AIRPORT KY US	20091012	189	78	298.7	38.0408	-84.6058	0	2400	0	2400
GHCND:USW00093820	LEXINGTON BLUEGRASS AIRPORT KY US	20091013	161	100	298.7	38.0408	-84.6058	0	2400	0	2400
GHCND:USW00093820	LEXINGTON BLUEGRASS AIRPORT KY US	20091014	100	50	298.7	38.0408	-84.6058	0	2400	0	2400
GHCND:USW00093820	LEXINGTON BLUEGRASS AIRPORT KY US	20091015	100	67	298.7	38.0408	-84.6058	0	2400	0	2400
GHCND:USW00093820	LEXINGTON BLUEGRASS AIRPORT KY US	20091016	89	50	298.7	38.0408	-84.6058	0	2400	0	2400
GHCND:USW00093820	LEXINGTON BLUEGRASS AIRPORT KY US	20091017	89	33	298.7	38.0408	-84.6058	0	2400	0	2400
GHCND:USW00093820	LEXINGTON BLUEGRASS AIRPORT KY US	20091018	111	-11	298.7	38.0408	-84.6058	0	2400	0	2400
GHCND:USW00093820	LEXINGTON BLUEGRASS AIRPORT KY US	20091019	144	17	298.7	38.0408	-84.6058	0	2400	0	2400
GHCND:USW00093820	LEXINGTON BLUEGRASS AIRPORT KY US	20091020	189	56	298.7	38.0408	-84.6058	0	2400	0	2400
GHCND:USW00093820	LEXINGTON BLUEGRASS AIRPORT KY US	20091021	194	50	298.7	38.0408	-84.6058	0	2400	0	2400
GHCND:USW00093820	LEXINGTON BLUEGRASS AIRPORT KY US	20091022	200	83	298.7	38.0408	-84.6058	0	2400	0	2400
GHCND:USW00093820	LEXINGTON BLUEGRASS AIRPORT KY US	20091023	211	133	298.7	38.0408	-84.6058	0	2400	0	2400
GHCND:USW00093820	LEXINGTON BLUEGRASS AIRPORT KY US	20091024	139	44	298.7	38.0408	-84.6058	0	2400	0	2400
GHCND:USW00093820	LEXINGTON BLUEGRASS AIRPORT KY US	20091025	161	17	298.7	38.0408	-84.6058	0	2400	0	2400
GHCND:USW00093820	LEXINGTON BLUEGRASS AIRPORT KY US	20091026	183	22	298.7	38.0408	-84.6058	0	2400	0	2400
GHCND:USW00093820	LEXINGTON BLUEGRASS AIRPORT KY US	20091027	133	56	298.7	38.0408	-84.6058	0	2400	0	2400
GHCND:USW00093820	LEXINGTON BLUEGRASS AIRPORT KY US	20091028	144	117	298.7	38.0408	-84.6058	0	2400	0	2400
GHCND:USW00093820	LEXINGTON BLUEGRASS AIRPORT KY US	20091029	206	94	298.7	38.0408	-84.6058	0	2400	0	2400
GHCND:USW00093820	LEXINGTON BLUEGRASS AIRPORT KY US	20091030	261	167	298.7	38.0408	-84.6058	0	2400	0	2400
GHCND:USW00093820	LEXINGTON BLUEGRASS AIRPORT KY US	20091031	178	39	298.7	38.0408	-84.6058	0	2400	0	2400
GHCND:USW00093820	LEXINGTON BLUEGRASS AIRPORT KY US	20091101	117	11	298.7	38.0408	-84.6058	0	2400	0	2400
GHCND:USW00093820	LEXINGTON BLUEGRASS AIRPORT KY US	20091102	156	6	298.7	38.0408	-84.6058	0	2400	0	2400
GHCND:USW00093820	LEXINGTON BLUEGRASS AIRPORT KY US	20091103	122	0	298.7	38.0408	-84.6058	0	2400	0	2400
GHCND:USW00093820	LEXINGTON BLUEGRASS AIRPORT KY US	20091104	128	-6	298.7	38.0408	-84.6058	0	2400	0	2400
GHCND:USW00093820	LEXINGTON BLUEGRASS AIRPORT KY US	20091105	117	0	298.7	38.0408	-84.6058	0	2400	0	2400
GHCND:USW00093820	LEXINGTON BLUEGRASS AIRPORT KY US	20091106	144	-17	298.7	38.0408	-84.6058	0	2400	0	2400

GHCND:USW00093820	LEXINGTON BLUEGRASS AIRPORT KY US	20091107	206	78	298.7	38.0408	-84.6058	0	2400	0	2400
GHCND:USW00093820	LEXINGTON BLUEGRASS AIRPORT KY US	20091108	211	83	298.7	38.0408	-84.6058	0	2400	0	2400
GHCND:USW00093820	LEXINGTON BLUEGRASS AIRPORT KY US	20091109	206	83	298.7	38.0408	-84.6058	0	2400	0	2400
GHCND:USW00093820	LEXINGTON BLUEGRASS AIRPORT KY US	20091110	172	94	298.7	38.0408	-84.6058	0	2400	0	2400
GHCND:USW00093820	LEXINGTON BLUEGRASS AIRPORT KY US	20091111	144	56	298.7	38.0408	-84.6058	0	2400	0	2400
GHCND:USW00093820	LEXINGTON BLUEGRASS AIRPORT KY US	20091112	133	17	298.7	38.0408	-84.6058	0	2400	0	2400
GHCND:USW00093820	LEXINGTON BLUEGRASS AIRPORT KY US	20091113	167	17	298.7	38.0408	-84.6058	0	2400	0	2400
GHCND:USW00093820	LEXINGTON BLUEGRASS AIRPORT KY US	20091114	194	39	298.7	38.0408	-84.6058	0	2400	0	2400
GHCND:USW00093820	LEXINGTON BLUEGRASS AIRPORT KY US	20091115	206	56	298.7	38.0408	-84.6058	0	2400	0	2400
GHCND:USW00093820	LEXINGTON BLUEGRASS AIRPORT KY US	20091116	183	72	298.7	38.0408	-84.6058	0	2400	0	2400
GHCND:USW00093820	LEXINGTON BLUEGRASS AIRPORT KY US	20091117	133	83	298.7	38.0408	-84.6058	0	2400	0	2400
GHCND:USW00093820	LEXINGTON BLUEGRASS AIRPORT KY US	20091118	94	61	298.7	38.0408	-84.6058	0	2400	0	2400
GHCND:USW00093820	LEXINGTON BLUEGRASS AIRPORT KY US	20091119	94	50	298.7	38.0408	-84.6058	0	2400	0	2400
GHCND:USW00093820	LEXINGTON BLUEGRASS AIRPORT KY US	20091120	133	0	298.7	38.0408	-84.6058	0	2400	0	2400
GHCND:USW00093820	LEXINGTON BLUEGRASS AIRPORT KY US	20091121	144	22	298.7	38.0408	-84.6058	0	2400	0	2400
GHCND:USW00093820	LEXINGTON BLUEGRASS AIRPORT KY US	20091122	139	33	298.7	38.0408	-84.6058	0	2400	0	2400
GHCND:USW00093820	LEXINGTON BLUEGRASS AIRPORT KY US	20091123	100	83	298.7	38.0408	-84.6058	0	2400	0	2400
GHCND:USW00093820	LEXINGTON BLUEGRASS AIRPORT KY US	20091124	128	89	298.7	38.0408	-84.6058	0	2400	0	2400
GHCND:USW00093820	LEXINGTON BLUEGRASS AIRPORT KY US	20091125	117	72	298.7	38.0408	-84.6058	0	2400	0	2400
GHCND:USW00093820	LEXINGTON BLUEGRASS AIRPORT KY US	20091126	89	11	298.7	38.0408	-84.6058	0	2400	0	2400
GHCND:USW00093820	LEXINGTON BLUEGRASS AIRPORT KY US	20091127	50	-22	298.7	38.0408	-84.6058	0	2400	0	2400
GHCND:USW00093820	LEXINGTON BLUEGRASS AIRPORT KY US	20091128	156	-22	298.7	38.0408	-84.6058	0	2400	0	2400
GHCND:USW00093820	LEXINGTON BLUEGRASS AIRPORT KY US	20091129	150	61	298.7	38.0408	-84.6058	0	2400	0	2400
GHCND:USW00093820	LEXINGTON BLUEGRASS AIRPORT KY US	20091130	106	-11	298.7	38.0408	-84.6058	0	2400	0	2400
GHCND:USW00093820	LEXINGTON BLUEGRASS AIRPORT KY US	20091201	94	-22	298.7	38.0408	-84.6058	0	2400	0	2400
GHCND:USW00093820	LEXINGTON BLUEGRASS AIRPORT KY US	20091202	128	28	298.7	38.0408	-84.6058	0	2400	0	2400
GHCND:USW00093820	LEXINGTON BLUEGRASS AIRPORT KY US	20091203	83	11	298.7	38.0408	-84.6058	0	2400	0	2400
GHCND:USW00093820	LEXINGTON BLUEGRASS AIRPORT KY US	20091204	28	-28	298.7	38.0408	-84.6058	0	2400	0	2400
GHCND:USW00093820	LEXINGTON BLUEGRASS AIRPORT KY US	20091205	6	-67	298.7	38.0408	-84.6058	0	2400	0	2400
GHCND:USW00093820	LEXINGTON BLUEGRASS AIRPORT KY US	20091206	17	-83	298.7	38.0408	-84.6058	0	2400	0	2400
GHCND:USW00093820	LEXINGTON BLUEGRASS AIRPORT KY US	20091207	28	-11	298.7	38.0408	-84.6058	0	2400	0	2400
GHCND:USW00093820	LEXINGTON BLUEGRASS AIRPORT KY US	20091208	100	11	298.7	38.0408	-84.6058	0	2400	0	2400
GHCND:USW00093820	LEXINGTON BLUEGRASS AIRPORT KY US	20091209	128	-22	298.7	38.0408	-84.6058	0	2400	0	2400
GHCND:USW00093820	LEXINGTON BLUEGRASS AIRPORT KY US	20091210	-22	-83	298.7	38.0408	-84.6058	0	2400	0	2400
GHCND:USW00093820	LEXINGTON BLUEGRASS AIRPORT KY US	20091211	17	-89	298.7	38.0408	-84.6058	0	2400	0	2400
GHCND:USW00093820	LEXINGTON BLUEGRASS AIRPORT KY US	20091212	50	-72	298.7	38.0408	-84.6058	0	2400	0	2400
GHCND:USW00093820	LEXINGTON BLUEGRASS AIRPORT KY US	20091213	89	17	298.7	38.0408	-84.6058	0	2400	0	2400
GHCND:USW00093820	LEXINGTON BLUEGRASS AIRPORT KY US	20091214	156	61	298.7	38.0408	-84.6058	0	2400	0	2400
GHCND:USW00093820	LEXINGTON BLUEGRASS AIRPORT KY US	20091215	106	-33	298.7	38.0408	-84.6058	0	2400	0	2400
GHCND:USW00093820	LEXINGTON BLUEGRASS AIRPORT KY US	20091216	11	-78	298.7	38.0408	-84.6058	0	2400	0	2400
GHCND:USW00093820	LEXINGTON BLUEGRASS AIRPORT KY US	20091217	67	-67	298.7	38.0408	-84.6058	0	2400	0	2400
GHCND:USW00093820	LEXINGTON BLUEGRASS AIRPORT KY US	20091218	50	0	298.7	38.0408	-84.6058	0	2400	0	2400
GHCND:USW00093820	LEXINGTON BLUEGRASS AIRPORT KY US	20091219	17	0	298.7	38.0408	-84.6058	0	2400	0	2400
GHCND:USW00093820	LEXINGTON BLUEGRASS AIRPORT KY US	20091220	6	-6	298.7	38.0408	-84.6058	0	2400	0	2400
GHCND:USW00093820	LEXINGTON BLUEGRASS AIRPORT KY US	20091221	11	-11	298.7	38.0408	-84.6058	0	2400	0	2400
GHCND:USW00093820	LEXINGTON BLUEGRASS AIRPORT KY US	20091222	78	-11	298.7	38.0408	-84.6058	0	2400	0	2400
GHCND:USW00093820	LEXINGTON BLUEGRASS AIRPORT KY US	20091223	100	11	298.7	38.0408	-84.6058	0	2400	0	2400
GHCND:USW00093820	LEXINGTON BLUEGRASS AIRPORT KY US	20091224	111	33	298.7	38.0408	-84.6058	0	2400	0	2400
GHCND:USW00093820	LEXINGTON BLUEGRASS AIRPORT KY US	20091225	117	6	298.7	38.0408	-84.6058	0	2400	0	2400
GHCND:USW00093820	LEXINGTON BLUEGRASS AIRPORT KY US	20091226	56	-28	298.7	38.0408	-84.6058	0	2400	0	2400
GHCND:USW00093820	LEXINGTON BLUEGRASS AIRPORT KY US	20091227	61	-39	298.7	38.0408	-84.6058	0	2400	0	2400
GHCND:USW00093820	LEXINGTON BLUEGRASS AIRPORT KY US	20091228	-22	-72	298.7	38.0408	-84.6058	0	2400	0	2400
GHCND:USW00093820	LEXINGTON BLUEGRASS AIRPORT KY US	20091229	6	-67	298.7	38.0408	-84.6058	0	2400	0	2400
GHCND:USW00093820	LEXINGTON BLUEGRASS AIRPORT KY US	20091230	72	-28	298.7	38.0408	-84.6058	0	2400	0	2400
GHCND:USW00093820	LEXINGTON BLUEGRASS AIRPORT KY US	20091231	56	6	298.7	38.0408	-84.6058	0	2400	0	2400
GHCND:USW00093820	LEXINGTON BLUEGRASS AIRPORT KY US	20100101	11	-83	298.7	38.0408	-84.6058	0	2400	0	2400
GHCND:USW00093820	LEXINGTON BLUEGRASS AIRPORT KY US	20100102	-67	-111	298.7	38.0408	-84.6058	0	2400	0	2400
GHCND:USW00093820	LEXINGTON BLUEGRASS AIRPORT KY US	20100103	-50	-144	298.7	38.0408	-84.6058	0	2400	0	2400
GHCND:USW00093820	LEXINGTON BLUEGRASS AIRPORT KY US	20100104	-33	-83	298.7	38.0408	-84.6058	0	2400	0	2400
GHCND:USW00093820	LEXINGTON BLUEGRASS AIRPORT KY US	20100105	-61	-111	298.7	38.0408	-84.6058	0	2400	0	2400
GHCND:USW00093820	LEXINGTON BLUEGRASS AIRPORT KY US	20100106	-56	-111	298.7	38.0408	-84.6058	0	2400	0	2400
GHCND:USW00093820	LEXINGTON BLUEGRASS AIRPORT KY US	20100107	-28	-133	298.7	38.0408	-84.6058	0	2400	0	2400
GHCND:USW00093820	LEXINGTON BLUEGRASS AIRPORT KY US	20100108	-89	-144	298.7	38.0408	-84.6058	0	2400	0	2400
GHCND:USW00093820	LEXINGTON BLUEGRASS AIRPORT KY US	20100109	-56	-100	298.7	38.0408	-84.6058	0	2400	0	2400
GHCND:USW00093820	LEXINGTON BLUEGRASS AIRPORT KY US	20100110	-67	-128	298.7	38.0408	-84.6058	0	2400	0	2400
GHCND:USW00093820	LEXINGTON BLUEGRASS AIRPORT KY US	20100111	-22	-111	298.7	38.0408	-84.6058	0	2400	0	2400
GHCND:USW00093820	LEXINGTON BLUEGRASS AIRPORT KY US	20100112	-22	-78	298.7	38.0408	-84.6058	0	2400	0	2400
GHCND:USW00093820	LEXINGTON BLUEGRASS AIRPORT KY US	20100113	11	-106	298.7	38.0408	-84.6058	0	2400	0	2400
GHCND:USW00093820	LEXINGTON BLUEGRASS AIRPORT KY US	20100114	78	-44	298.7	38.0408	-84.6058	0	2400	0	2400
GHCND:USW00093820	LEXINGTON BLUEGRASS AIRPORT KY US	20100115	106	22	298.7	38.0408	-84.6058	0	2400	0	2400
GHCND:USW00093820	LEXINGTON BLUEGRASS AIRPORT KY US	20100116	122	0	298.7	38.0408	-84.6058	0	2400	0	2400
GHCND:USW00093820	LEXINGTON BLUEGRASS AIRPORT KY US	20100117	78	22	298.7	38.0408	-84.6058	0	2400	0	2400
GHCND:USW00093820	LEXINGTON BLUEGRASS AIRPORT KY US	20100118	56	-22	298.7	38.0408	-84.6058	0	2400	0	2400
GHCND:USW00093820	LEXINGTON BLUEGRASS AIRPORT KY US	20100119	111	11	298.7	38.0408	-84.6058	0	2400	0	2400
GHCND:USW00093820	LEXINGTON BLUEGRASS AIRPORT KY US	20100120	50	17	298.7	38.0408	-84.6058	0	2400	0	2400
GHCND:USW00093820	LEXINGTON BLUEGRASS AIRPORT KY US	20100121	89	17	298.7	38.0408	-84.6058	0	2400	0	2400
GHCND:USW00093820	LEXINGTON BLUEGRASS AIRPORT KY US	20100122	89	61	298.7	38.0408	-84.6058	0	2400	0	2400
GHCND:USW00093820	LEXINGTON BLUEGRASS AIRPORT KY US	20100123	117	61	298.7	38.0408	-84.6058	0	2400	0	2400
GHCND:USW00093820	LEXINGTON BLUEGRASS AIRPORT KY US	20100124	106	78	298.7	38.0408	-84.6058	0	2400	0	2400
GHCND:USW00093820	LEXINGTON BLUEGRASS AIRPORT KY US	20100125	94	0	298.7	38.0408	-84.6058	0	2400	0	2400
GHCND:USW00093820	LEXINGTON BLUEGRASS AIRPORT KY US	20100126	6	-56	298.7	38.0408	-84.6058	0	2400	0	2400
GHCND:USW00093820	LEXINGTON BLUEGRASS AIRPORT KY US	20100127	28	-78	298.7	38.0408	-84.6058	0	2400	0	2400
GHCND:USW00093820	LEXINGTON BLUEGRASS AIRPORT KY US	20100128	44	-72	298.7	38.0408	-84.6058	0	2400	0	2400
GHCND:USW00093820	LEXINGTON BLUEGRASS AIRPORT KY US	20100129	-61	-94	298.7	38.0408	-84.6058	0	2400	0	2400
GHCND:USW00093820	LEXINGTON BLUEGRASS AIRPORT KY US	20100130	-33	-117	298.7	38.0408	-84.6058	0	2400	0	2400
GHCND:USW00093820	LEXINGTON BLUEGRASS AIRPORT KY US	20100131	-11	-167	298.7	38.0408	-84.6058	0	2400	0	2400
GHCND:USW00093820	LEXINGTON BLUEGRASS AIRPORT KY US	20100201	39	-117	298.7	38.0408	-84.6058	0	2400	0	2400
GHCND:USW00093820	LEXINGTON BLUEGRASS AIRPORT KY US	20100202	56	-22	298.7	38.0408	-84.6058	0	2400	0	2400
GHCND:USW00093820	LEXINGTON BLUEGRASS AIRPORT KY US	20100203	39	-28	298.7	38.0408	-84.6058	0	2400	0	2400
GHCND:USW00093820	LEXINGTON BLUEGRASS AIRPORT KY US	20100204	33	-28	298.7	38.0408	-84.6058	0	2400	0	2400
GHCND:USW00093820	LEXINGTON BLUEGRASS AIRPORT KY US	20100205	50	6	298.7	38.0408	-84.6058	0	2400	0	2400
GHCND:USW00093820	LEXINGTON BLUEGRASS AIRPORT KY US	20100206	28	-61	298.7	38.0408	-84.6058	0	2400	0	2400
GHCND:USW00093820	LEXINGTON BLUEGRASS AIRPORT KY US	20100207	-33	-67	298.7	38.0408	-84.6058	0	2400	0	2400
GHCND:USW00093820	LEXINGTON BLUEGRASS AIRPORT KY US	20100208	-11	-83	298.7	38.0408	-84.6058	0	2400	0	2400
GHCND:USW00093820	LEXINGTON BLUEGRASS AIRPORT KY US	20100209	17	-106	298.7	38.0408	-84.6058	0	2400	0	2400
GHCND:USW00093820	LEXINGTON BLUEGRASS AIRPORT KY US	20100210	-22	-117	298.7	38.0408	-84.6058	0	2400	0	2400
GHCND:USW00093820	LEXINGTON BLUEGRASS AIRPORT KY US	20100211	-33	-94	298.7	38.0408	-84.6058	0	2400	0	2400
GHCND:USW00093820	LEXINGTON BLUEGRASS AIRPORT KY US	20100212	-11	-128	298.7	38.0408	-84.6058	0	2400	0	2400
GHCND:USW00093820	LEXINGTON BLUEGRASS AIRPORT KY US	20100213	-28	-78	298.7	38.0408	-84.6058	0	2400	0	2400
GHCND:USW00093820	LEXINGTON BLUEGRASS AIRPORT KY US	20100214	0	-94	298.7	38.0408	-84.6058	0	2400	0	2400
GHCND:USW00093820	LEXINGTON BLUEGRASS AIRPORT KY US	20100215	0	-78	298.7	38.0408	-84.6058	0	2400	0	2400
GHCND:USW00093820	LEXINGTON BLUEGRASS AIRPORT KY US	20100216	-33	-83	298.7	38.0408	-84.6058	0	2400	0	2400
GHCND:USW00093820	LEXINGTON BLUEGRASS AIRPORT KY US	20100217	-6	-44	298.7	38.0408	-84.6058	0	2400	0	2400
GHCND:USW00093820	LEXINGTON BLUEGRASS AIRPORT KY US	20100218	11	-56	298.7	38.0408	-84.6058	0	2400	0	2400
GHCND:USW00093820	LEXINGTON BLUEGRASS AIRPORT KY US	20100219	50	-78	298.7	38.0408	-84.6058	0	2400	0	2400
GHCND:USW00093820	LEXINGTON BLUEGRASS AIRPORT KY US	20100220	100	-33	298.7	38.0408	-84.6058	0	2400	0	2400
GHCND:USW00093820	LEXINGTON BLUEGRASS AIRPORT KY US	20100221	161	28	298.7	38.0408	-84.6058	0	2400	0	2400
GHCND:USW00093820	LEXINGTON BLUEGRASS AIRPORT KY US	20100222	106	22	298.7	38.0408	-84.6058	0	2400	0	2400
GHCND:USW00093820	LEXINGTON BLUEGRASS AIRPORT KY US	20100223	22	0	298.7	38.0408	-84.6058	0	2400	0	2400
GHCND:USW00093820	LEXINGTON BLUEGRASS AIRPORT KY US	20100224	17	-56	298.7	38.0408	-84.6058	0	2400	0	2400
GHCND:USW00093820	LEXINGTON BLUEGRASS AIRPORT KY US	20100225	-11	-67	298.7	38.0408	-84.6058	0	2400	0	2400
GHCND:USW00093820	LEXINGTON BLUEGRASS AIRPORT KY US	20100226	33	-67	298.7	38.0408	-84.6058	0	2400	0	2400
GHCND:USW00093820	LEXINGTON BLUEGRASS AIRPORT KY US	20100227	0	-33	298.7	38.0408	-84.6058	0	2400	0	2400
GHCND:USW00093820	LEXINGTON BLUEGRASS AIRPORT KY US	20100228	11	-11	298.7	38.0408	-84.6058	0	2400	0	2400
GHCND:USW00093820	LEXINGTON BLUEGRASS AIRPORT KY US	20100301	33	0	298.7	38.0408	-84.6058	0	2400	0	2400
GHCND:USW00093820	LEXINGTON BLUEGRASS AIRPORT KY US	20100302	39	-11	298.7	38.0408	-84.6058	0	2400	0	2400
GHCND:USW00093820	LEXINGTON BLUEGRASS AIRPORT KY US	20100303	28	-17	298.7	38.0408	-84.6058	0	2400	0	2400
GHCND:USW00093820	LEXINGTON BLUEGRASS AIRPORT KY US	20100304	72	-28	298.7	38.0408	-84.6058	0	2400	0	2400
GHCND:USW00093820	LEXINGTON BLUEGRASS AIRPORT KY US	20100305	94	-72	298.7	38.0408	-84.6058	0	2400	0	2400
GHCND:USW00093820	LEXINGTON BLUEGRASS AIRPORT KY US	20100306	94	-67	298.7	38.0408	-84.6058	0	2400	0	2400
GHCND:USW00093820	LEXINGTON BLUEGRASS AIRPORT KY US	20100307	133	-61	298.7	38.0408	-84.6058	0	2400	0	2400
GHCND:USW00093820	LEXINGTON BLUEGRASS AIRPORT KY US	20100308	172	39	298.7	38.0408	-84.6058	0	2400	0	2400
GHCND:USW00093820	LEXINGTON BLUEGRASS AIRPORT KY US	20100309	206	0	298.7	38.0408	-84.6058	0	2400	0	2400
GHCND:USW00093820	LEXINGTON BLUEGRASS AIRPORT KY US	20100310	194	100	298.7	38.0408	-84.6058	0	2400	0	2400

GHCND:USW00093820	LEXINGTON BLUEGRASS AIRPORT KY US	20100311	172	100	298.7	38.0408	-84.6058	0	2400	0	2400
GHCND:USW00093820	LEXINGTON BLUEGRASS AIRPORT KY US	20100312	172	89	298.7	38.0408	-84.6058	0	2400	0	2400
GHCND:USW00093820	LEXINGTON BLUEGRASS AIRPORT KY US	20100313	94	61	298.7	38.0408	-84.6058	0	2400	0	2400
GHCND:USW00093820	LEXINGTON BLUEGRASS AIRPORT KY US	20100314	78	44	298.7	38.0408	-84.6058	0	2400	0	2400
GHCND:USW00093820	LEXINGTON BLUEGRASS AIRPORT KY US	20100315	78	33	298.7	38.0408	-84.6058	0	2400	0	2400
GHCND:USW00093820	LEXINGTON BLUEGRASS AIRPORT KY US	20100316	117	56	298.7	38.0408	-84.6058	0	2400	0	2400
GHCND:USW00093820	LEXINGTON BLUEGRASS AIRPORT KY US	20100317	150	72	298.7	38.0408	-84.6058	0	2400	0	2400
GHCND:USW00093820	LEXINGTON BLUEGRASS AIRPORT KY US	20100318	183	33	298.7	38.0408	-84.6058	0	2400	0	2400
GHCND:USW00093820	LEXINGTON BLUEGRASS AIRPORT KY US	20100319	189	17	298.7	38.0408	-84.6058	0	2400	0	2400
GHCND:USW00093820	LEXINGTON BLUEGRASS AIRPORT KY US	20100320	200	67	298.7	38.0408	-84.6058	0	2400	0	2400
GHCND:USW00093820	LEXINGTON BLUEGRASS AIRPORT KY US	20100321	206	78	298.7	38.0408	-84.6058	0	2400	0	2400
GHCND:USW00093820	LEXINGTON BLUEGRASS AIRPORT KY US	20100322	89	33	298.7	38.0408	-84.6058	0	2400	0	2400
GHCND:USW00093820	LEXINGTON BLUEGRASS AIRPORT KY US	20100323	150	33	298.7	38.0408	-84.6058	0	2400	0	2400
GHCND:USW00093820	LEXINGTON BLUEGRASS AIRPORT KY US	20100324	194	33	298.7	38.0408	-84.6058	0	2400	0	2400
GHCND:USW00093820	LEXINGTON BLUEGRASS AIRPORT KY US	20100325	150	67	298.7	38.0408	-84.6058	0	2400	0	2400
GHCND:USW00093820	LEXINGTON BLUEGRASS AIRPORT KY US	20100326	89	-11	298.7	38.0408	-84.6058	0	2400	0	2400
GHCND:USW00093820	LEXINGTON BLUEGRASS AIRPORT KY US	20100327	183	-6	298.7	38.0408	-84.6058	0	2400	0	2400
GHCND:USW00093820	LEXINGTON BLUEGRASS AIRPORT KY US	20100328	144	83	298.7	38.0408	-84.6058	0	2400	0	2400
GHCND:USW00093820	LEXINGTON BLUEGRASS AIRPORT KY US	20100329	83	50	298.7	38.0408	-84.6058	0	2400	0	2400
GHCND:USW00093820	LEXINGTON BLUEGRASS AIRPORT KY US	20100330	144	33	298.7	38.0408	-84.6058	0	2400	0	2400
GHCND:USW00093820	LEXINGTON BLUEGRASS AIRPORT KY US	20100331	228	56	298.7	38.0408	-84.6058	0	2400	0	2400
GHCND:USW00093820	LEXINGTON BLUEGRASS AIRPORT KY US	20100401	267	117	298.7	38.0408	-84.6058	0	2400	0	2400
GHCND:USW00093820	LEXINGTON BLUEGRASS AIRPORT KY US	20100402	278	128	298.7	38.0408	-84.6058	0	2400	0	2400
GHCND:USW00093820	LEXINGTON BLUEGRASS AIRPORT KY US	20100403	211	83	298.7	38.0408	-84.6058	0	2400	0	2400
GHCND:USW00093820	LEXINGTON BLUEGRASS AIRPORT KY US	20100404	239	61	298.7	38.0408	-84.6058	0	2400	0	2400
GHCND:USW00093820	LEXINGTON BLUEGRASS AIRPORT KY US	20100405	272	144	298.7	38.0408	-84.6058	0	2400	0	2400
GHCND:USW00093820	LEXINGTON BLUEGRASS AIRPORT KY US	20100406	294	178	298.7	38.0408	-84.6058	0	2400	0	2400
GHCND:USW00093820	LEXINGTON BLUEGRASS AIRPORT KY US	20100407	244	167	298.7	38.0408	-84.6058	0	2400	0	2400
GHCND:USW00093820	LEXINGTON BLUEGRASS AIRPORT KY US	20100408	206	50	298.7	38.0408	-84.6058	0	2400	0	2400
GHCND:USW00093820	LEXINGTON BLUEGRASS AIRPORT KY US	20100409	139	33	298.7	38.0408	-84.6058	0	2400	0	2400
GHCND:USW00093820	LEXINGTON BLUEGRASS AIRPORT KY US	20100410	189	6	298.7	38.0408	-84.6058	0	2400	0	2400
GHCND:USW00093820	LEXINGTON BLUEGRASS AIRPORT KY US	20100411	233	50	298.7	38.0408	-84.6058	0	2400	0	2400
GHCND:USW00093820	LEXINGTON BLUEGRASS AIRPORT KY US	20100412	244	67	298.7	38.0408	-84.6058	0	2400	0	2400
GHCND:USW00093820	LEXINGTON BLUEGRASS AIRPORT KY US	20100413	267	94	298.7	38.0408	-84.6058	0	2400	0	2400
GHCND:USW00093820	LEXINGTON BLUEGRASS AIRPORT KY US	20100414	272	106	298.7	38.0408	-84.6058	0	2400	0	2400
GHCND:USW00093820	LEXINGTON BLUEGRASS AIRPORT KY US	20100415	289	128	298.7	38.0408	-84.6058	0	2400	0	2400
GHCND:USW00093820	LEXINGTON BLUEGRASS AIRPORT KY US	20100416	272	139	298.7	38.0408	-84.6058	0	2400	0	2400
GHCND:USW00093820	LEXINGTON BLUEGRASS AIRPORT KY US	20100417	161	61	298.7	38.0408	-84.6058	0	2400	0	2400
GHCND:USW00093820	LEXINGTON BLUEGRASS AIRPORT KY US	20100418	167	0	298.7	38.0408	-84.6058	0	2400	0	2400
GHCND:USW00093820	LEXINGTON BLUEGRASS AIRPORT KY US	20100419	178	28	298.7	38.0408	-84.6058	0	2400	0	2400
GHCND:USW00093820	LEXINGTON BLUEGRASS AIRPORT KY US	20100420	167	72	298.7	38.0408	-84.6058	0	2400	0	2400
GHCND:USW00093820	LEXINGTON BLUEGRASS AIRPORT KY US	20100421	211	67	298.7	38.0408	-84.6058	0	2400	0	2400
GHCND:USW00093820	LEXINGTON BLUEGRASS AIRPORT KY US	20100422	217	67	298.7	38.0408	-84.6058	0	2400	0	2400
GHCND:USW00093820	LEXINGTON BLUEGRASS AIRPORT KY US	20100423	200	117	298.7	38.0408	-84.6058	0	2400	0	2400
GHCND:USW00093820	LEXINGTON BLUEGRASS AIRPORT KY US	20100424	228	139	298.7	38.0408	-84.6058	0	2400	0	2400
GHCND:USW00093820	LEXINGTON BLUEGRASS AIRPORT KY US	20100425	217	122	298.7	38.0408	-84.6058	0	2400	0	2400
GHCND:USW00093820	LEXINGTON BLUEGRASS AIRPORT KY US	20100426	122	89	298.7	38.0408	-84.6058	0	2400	0	2400
GHCND:USW00093820	LEXINGTON BLUEGRASS AIRPORT KY US	20100427	144	61	298.7	38.0408	-84.6058	0	2400	0	2400
GHCND:USW00093820	LEXINGTON BLUEGRASS AIRPORT KY US	20100428	172	6	298.7	38.0408	-84.6058	0	2400	0	2400
GHCND:USW00093820	LEXINGTON BLUEGRASS AIRPORT KY US	20100429	222	44	298.7	38.0408	-84.6058	0	2400	0	2400
GHCND:USW00093820	LEXINGTON BLUEGRASS AIRPORT KY US	20100430	278	122	298.7	38.0408	-84.6058	0	2400	0	2400
GHCND:USW00093820	LEXINGTON BLUEGRASS AIRPORT KY US	20100501	211	161	298.7	38.0408	-84.6058	0	2400	0	2400
GHCND:USW00093820	LEXINGTON BLUEGRASS AIRPORT KY US	20100502	206	172	298.7	38.0408	-84.6058	0	2400	0	2400
GHCND:USW00093820	LEXINGTON BLUEGRASS AIRPORT KY US	20100503	244	161	298.7	38.0408	-84.6058	0	2400	0	2400
GHCND:USW00093820	LEXINGTON BLUEGRASS AIRPORT KY US	20100504	244	128	298.7	38.0408	-84.6058	0	2400	0	2400
GHCND:USW00093820	LEXINGTON BLUEGRASS AIRPORT KY US	20100505	278	139	298.7	38.0408	-84.6058	0	2400	0	2400
GHCND:USW00093820	LEXINGTON BLUEGRASS AIRPORT KY US	20100506	239	156	298.7	38.0408	-84.6058	0	2400	0	2400
GHCND:USW00093820	LEXINGTON BLUEGRASS AIRPORT KY US	20100507	294	139	298.7	38.0408	-84.6058	0	2400	0	2400
GHCND:USW00093820	LEXINGTON BLUEGRASS AIRPORT KY US	20100508	172	67	298.7	38.0408	-84.6058	0	2400	0	2400
GHCND:USW00093820	LEXINGTON BLUEGRASS AIRPORT KY US	20100509	150	39	298.7	38.0408	-84.6058	0	2400	0	2400
GHCND:USW00093820	LEXINGTON BLUEGRASS AIRPORT KY US	20100510	167	33	298.7	38.0408	-84.6058	0	2400	0	2400
GHCND:USW00093820	LEXINGTON BLUEGRASS AIRPORT KY US	20100511	217	117	298.7	38.0408	-84.6058	0	2400	0	2400
GHCND:USW00093820	LEXINGTON BLUEGRASS AIRPORT KY US	20100512	250	172	298.7	38.0408	-84.6058	0	2400	0	2400
GHCND:USW00093820	LEXINGTON BLUEGRASS AIRPORT KY US	20100513	283	167	298.7	38.0408	-84.6058	0	2400	0	2400
GHCND:USW00093820	LEXINGTON BLUEGRASS AIRPORT KY US	20100514	267	194	298.7	38.0408	-84.6058	0	2400	0	2400
GHCND:USW00093820	LEXINGTON BLUEGRASS AIRPORT KY US	20100515	261	150	298.7	38.0408	-84.6058	0	2400	0	2400
GHCND:USW00093820	LEXINGTON BLUEGRASS AIRPORT KY US	20100516	178	144	298.7	38.0408	-84.6058	0	2400	0	2400
GHCND:USW00093820	LEXINGTON BLUEGRASS AIRPORT KY US	20100517	206	144	298.7	38.0408	-84.6058	0	2400	0	2400
GHCND:USW00093820	LEXINGTON BLUEGRASS AIRPORT KY US	20100518	150	128	298.7	38.0408	-84.6058	0	2400	0	2400
GHCND:USW00093820	LEXINGTON BLUEGRASS AIRPORT KY US	20100519	172	106	298.7	38.0408	-84.6058	0	2400	0	2400
GHCND:USW00093820	LEXINGTON BLUEGRASS AIRPORT KY US	20100520	217	83	298.7	38.0408	-84.6058	0	2400	0	2400
GHCND:USW00093820	LEXINGTON BLUEGRASS AIRPORT KY US	20100521	239	161	298.7	38.0408	-84.6058	0	2400	0	2400
GHCND:USW00093820	LEXINGTON BLUEGRASS AIRPORT KY US	20100522	250	156	298.7	38.0408	-84.6058	0	2400	0	2400
GHCND:USW00093820	LEXINGTON BLUEGRASS AIRPORT KY US	20100523	294	139	298.7	38.0408	-84.6058	0	2400	0	2400
GHCND:USW00093820	LEXINGTON BLUEGRASS AIRPORT KY US	20100524	283	161	298.7	38.0408	-84.6058	0	2400	0	2400
GHCND:USW00093820	LEXINGTON BLUEGRASS AIRPORT KY US	20100525	283	189	298.7	38.0408	-84.6058	0	2400	0	2400
GHCND:USW00093820	LEXINGTON BLUEGRASS AIRPORT KY US	20100526	294	172	298.7	38.0408	-84.6058	0	2400	0	2400
GHCND:USW00093820	LEXINGTON BLUEGRASS AIRPORT KY US	20100527	317	172	298.7	38.0408	-84.6058	0	2400	0	2400
GHCND:USW00093820	LEXINGTON BLUEGRASS AIRPORT KY US	20100528	278	178	298.7	38.0408	-84.6058	0	2400	0	2400
GHCND:USW00093820	LEXINGTON BLUEGRASS AIRPORT KY US	20100529	300	161	298.7	38.0408	-84.6058	0	2400	0	2400
GHCND:USW00093820	LEXINGTON BLUEGRASS AIRPORT KY US	20100530	300	189	298.7	38.0408	-84.6058	0	2400	0	2400
GHCND:USW00093820	LEXINGTON BLUEGRASS AIRPORT KY US	20100531	278	200	298.7	38.0408	-84.6058	0	2400	0	2400
GHCND:USW00093820	LEXINGTON BLUEGRASS AIRPORT KY US	20100601	294	189	298.7	38.0408	-84.6058	0	2400	0	2400
GHCND:USW00093820	LEXINGTON BLUEGRASS AIRPORT KY US	20100602	306	200	298.7	38.0408	-84.6058	0	2400	0	2400
GHCND:USW00093820	LEXINGTON BLUEGRASS AIRPORT KY US	20100603	300	194	298.7	38.0408	-84.6058	0	2400	0	2400
GHCND:USW00093820	LEXINGTON BLUEGRASS AIRPORT KY US	20100604	283	183	298.7	38.0408	-84.6058	0	2400	0	2400
GHCND:USW00093820	LEXINGTON BLUEGRASS AIRPORT KY US	20100605	311	206	298.7	38.0408	-84.6058	0	2400	0	2400
GHCND:USW00093820	LEXINGTON BLUEGRASS AIRPORT KY US	20100606	261	172	298.7	38.0408	-84.6058	0	2400	0	2400
GHCND:USW00093820	LEXINGTON BLUEGRASS AIRPORT KY US	20100607	267	150	298.7	38.0408	-84.6058	0	2400	0	2400
GHCND:USW00093820	LEXINGTON BLUEGRASS AIRPORT KY US	20100608	278	161	298.7	38.0408	-84.6058	0	2400	0	2400
GHCND:USW00093820	LEXINGTON BLUEGRASS AIRPORT KY US	20100609	256	200	298.7	38.0408	-84.6058	0	2400	0	2400
GHCND:USW00093820	LEXINGTON BLUEGRASS AIRPORT KY US	20100610	294	200	298.7	38.0408	-84.6058	0	2400	0	2400
GHCND:USW00093820	LEXINGTON BLUEGRASS AIRPORT KY US	20100611	294	211	298.7	38.0408	-84.6058	0	2400	0	2400
GHCND:USW00093820	LEXINGTON BLUEGRASS AIRPORT KY US	20100612	311	211	298.7	38.0408	-84.6058	0	2400	0	2400
GHCND:USW00093820	LEXINGTON BLUEGRASS AIRPORT KY US	20100613	311	211	298.7	38.0408	-84.6058	0	2400	0	2400
GHCND:USW00093820	LEXINGTON BLUEGRASS AIRPORT KY US	20100614	322	200	298.7	38.0408	-84.6058	0	2400	0	2400
GHCND:USW00093820	LEXINGTON BLUEGRASS AIRPORT KY US	20100615	322	206	298.7	38.0408	-84.6058	0	2400	0	2400
GHCND:USW00093820	LEXINGTON BLUEGRASS AIRPORT KY US	20100616	294	206	298.7	38.0408	-84.6058	0	2400	0	2400
GHCND:USW00093820	LEXINGTON BLUEGRASS AIRPORT KY US	20100617	289	178	298.7	38.0408	-84.6058	0	2400	0	2400
GHCND:USW00093820	LEXINGTON BLUEGRASS AIRPORT KY US	20100618	311	172	298.7	38.0408	-84.6058	0	2400	0	2400
GHCND:USW00093820	LEXINGTON BLUEGRASS AIRPORT KY US	20100619	300	206	298.7	38.0408	-84.6058	0	2400	0	2400
GHCND:USW00093820	LEXINGTON BLUEGRASS AIRPORT KY US	20100620	322	178	298.7	38.0408	-84.6058	0	2400	0	2400
GHCND:USW00093820	LEXINGTON BLUEGRASS AIRPORT KY US	20100621	328	211	298.7	38.0408	-84.6058	0	2400	0	2400
GHCND:USW00093820	LEXINGTON BLUEGRASS AIRPORT KY US	20100622	328	211	298.7	38.0408	-84.6058	0	2400	0	2400
GHCND:USW00093820	LEXINGTON BLUEGRASS AIRPORT KY US	20100623	328	228	298.7	38.0408	-84.6058	0	2400	0	2400
GHCND:USW00093820	LEXINGTON BLUEGRASS AIRPORT KY US	20100624	300	211	298.7	38.0408	-84.6058	0	2400	0	2400
GHCND:USW00093820	LEXINGTON BLUEGRASS AIRPORT KY US	20100625	311	183	298.7	38.0408	-84.6058	0	2400	0	2400
GHCND:USW00093820	LEXINGTON BLUEGRASS AIRPORT KY US	20100626	328	189	298.7	38.0408	-84.6058	0	2400	0	2400
GHCND:USW00093820	LEXINGTON BLUEGRASS AIRPORT KY US	20100627	322	228	298.7	38.0408	-84.6058	0	2400	0	2400
GHCND:USW00093820	LEXINGTON BLUEGRASS AIRPORT KY US	20100628	283	200	298.7	38.0408	-84.6058	0	2400	0	2400
GHCND:USW00093820	LEXINGTON BLUEGRASS AIRPORT KY US	20100629	289	200	298.7	38.0408	-84.6058	0	2400	0	2400
GHCND:USW00093820	LEXINGTON BLUEGRASS AIRPORT KY US	20100630	267	161	298.7	38.0408	-84.6058	0	2400	0	2400
GHCND:USW00093820	LEXINGTON BLUEGRASS AIRPORT KY US	20100701	261	144	298.7	38.0408	-84.6058	0	2400	0	2400
GHCND:USW00093820	LEXINGTON BLUEGRASS AIRPORT KY US	20100702	278	133	298.7	38.0408	-84.6058	0	2400	0	2400
GHCND:USW00093820	LEXINGTON BLUEGRASS AIRPORT KY US	20100703	317	150	298.7	38.0408	-84.6058	0	2400	0	2400
GHCND:USW00093820	LEXINGTON BLUEGRASS AIRPORT KY US	20100704	317	217	298.7	38.0408	-84.6058	0	2400	0	2400
GHCND:USW00093820	LEXINGTON BLUEGRASS AIRPORT KY US	20100705	333	206	298.7	38.0408	-84.6058	0	2400	0	2400
GHCND:USW00093820	LEXINGTON BLUEGRASS AIRPORT KY US	20100706	339	189	298.7	38.0408	-84.6058	0	2400	0	2400
GHCND:USW00093820	LEXINGTON BLUEGRASS AIRPORT KY US	20100707	344	200	298.7	38.0408	-84.6058	0	2400	0	2400
GHCND:USW00093820	LEXINGTON BLUEGRASS AIRPORT KY US	20100708	350	211	298.7	38.0408	-84.6058	0	2400	0	2400
GHCND:USW00093820	LEXINGTON BLUEGRASS AIRPORT KY US	20100709	272	211	298.7	38.0408	-84.6058	0	2400	0	2400
GHCND:USW00093820	LEXINGTON BLUEGRASS AIRPORT KY US	20100710	300	200	298.7	38.0408	-84.6058	0	2400	0	2400
GHCND:USW00093820	LEXINGTON BLUEGRASS AIRPORT KY US	20100711	311	167	298.7	38.0408	-84.6058	0	2400	0	2400
GHCND:USW00093820	LEXINGTON BLUEGRASS AIRPORT KY US	20100712	289	217	298.7	38.0408	-84.6058	0	2400	0	2400

GHCND:USW00093820	LEXINGTON BLUEGRASS AIRPORT KY US	20100713	261	194	298.7	38.0408	-84.6058	0	2400	0	2400
GHCND:USW00093820	LEXINGTON BLUEGRASS AIRPORT KY US	20100714	311	178	298.7	38.0408	-84.6058	0	2400	0	2400
GHCND:USW00093820	LEXINGTON BLUEGRASS AIRPORT KY US	20100715	322	206	298.7	38.0408	-84.6058	0	2400	0	2400
GHCND:USW00093820	LEXINGTON BLUEGRASS AIRPORT KY US	20100716	322	228	298.7	38.0408	-84.6058	0	2400	0	2400
GHCND:USW00093820	LEXINGTON BLUEGRASS AIRPORT KY US	20100717	311	211	298.7	38.0408	-84.6058	0	2400	0	2400
GHCND:USW00093820	LEXINGTON BLUEGRASS AIRPORT KY US	20100718	311	228	298.7	38.0408	-84.6058	0	2400	0	2400
GHCND:USW00093820	LEXINGTON BLUEGRASS AIRPORT KY US	20100719	322	206	298.7	38.0408	-84.6058	0	2400	0	2400
GHCND:USW00093820	LEXINGTON BLUEGRASS AIRPORT KY US	20100720	311	206	298.7	38.0408	-84.6058	0	2400	0	2400
GHCND:USW00093820	LEXINGTON BLUEGRASS AIRPORT KY US	20100721	294	222	298.7	38.0408	-84.6058	0	2400	0	2400
GHCND:USW00093820	LEXINGTON BLUEGRASS AIRPORT KY US	20100722	317	217	298.7	38.0408	-84.6058	0	2400	0	2400
GHCND:USW00093820	LEXINGTON BLUEGRASS AIRPORT KY US	20100723	328	233	298.7	38.0408	-84.6058	0	2400	0	2400
GHCND:USW00093820	LEXINGTON BLUEGRASS AIRPORT KY US	20100724	328	233	298.7	38.0408	-84.6058	0	2400	0	2400
GHCND:USW00093820	LEXINGTON BLUEGRASS AIRPORT KY US	20100725	317	239	298.7	38.0408	-84.6058	0	2400	0	2400
GHCND:USW00093820	LEXINGTON BLUEGRASS AIRPORT KY US	20100726	306	233	298.7	38.0408	-84.6058	0	2400	0	2400
GHCND:USW00093820	LEXINGTON BLUEGRASS AIRPORT KY US	20100727	300	222	298.7	38.0408	-84.6058	0	2400	0	2400
GHCND:USW00093820	LEXINGTON BLUEGRASS AIRPORT KY US	20100728	311	228	298.7	38.0408	-84.6058	0	2400	0	2400
GHCND:USW00093820	LEXINGTON BLUEGRASS AIRPORT KY US	20100729	311	211	298.7	38.0408	-84.6058	0	2400	0	2400
GHCND:USW00093820	LEXINGTON BLUEGRASS AIRPORT KY US	20100730	283	167	298.7	38.0408	-84.6058	0	2400	0	2400
GHCND:USW00093820	LEXINGTON BLUEGRASS AIRPORT KY US	20100731	289	178	298.7	38.0408	-84.6058	0	2400	0	2400
GHCND:USW00093820	LEXINGTON BLUEGRASS AIRPORT KY US	20100801	317	206	298.7	38.0408	-84.6058	0	2400	0	2400
GHCND:USW00093820	LEXINGTON BLUEGRASS AIRPORT KY US	20100802	333	206	298.7	38.0408	-84.6058	0	2400	0	2400
GHCND:USW00093820	LEXINGTON BLUEGRASS AIRPORT KY US	20100803	328	217	298.7	38.0408	-84.6058	0	2400	0	2400
GHCND:USW00093820	LEXINGTON BLUEGRASS AIRPORT KY US	20100804	356	250	298.7	38.0408	-84.6058	0	2400	0	2400
GHCND:USW00093820	LEXINGTON BLUEGRASS AIRPORT KY US	20100805	300	222	298.7	38.0408	-84.6058	0	2400	0	2400
GHCND:USW00093820	LEXINGTON BLUEGRASS AIRPORT KY US	20100806	306	200	298.7	38.0408	-84.6058	0	2400	0	2400
GHCND:USW00093820	LEXINGTON BLUEGRASS AIRPORT KY US	20100807	300	161	298.7	38.0408	-84.6058	0	2400	0	2400
GHCND:USW00093820	LEXINGTON BLUEGRASS AIRPORT KY US	20100808	322	167	298.7	38.0408	-84.6058	0	2400	0	2400
GHCND:USW00093820	LEXINGTON BLUEGRASS AIRPORT KY US	20100809	344	200	298.7	38.0408	-84.6058	0	2400	0	2400
GHCND:USW00093820	LEXINGTON BLUEGRASS AIRPORT KY US	20100810	356	233	298.7	38.0408	-84.6058	0	2400	0	2400
GHCND:USW00093820	LEXINGTON BLUEGRASS AIRPORT KY US	20100811	350	239	298.7	38.0408	-84.6058	0	2400	0	2400
GHCND:USW00093820	LEXINGTON BLUEGRASS AIRPORT KY US	20100812	356	228	298.7	38.0408	-84.6058	0	2400	0	2400
GHCND:USW00093820	LEXINGTON BLUEGRASS AIRPORT KY US	20100813	344	217	298.7	38.0408	-84.6058	0	2400	0	2400
GHCND:USW00093820	LEXINGTON BLUEGRASS AIRPORT KY US	20100814	350	228	298.7	38.0408	-84.6058	0	2400	0	2400
GHCND:USW00093820	LEXINGTON BLUEGRASS AIRPORT KY US	20100815	328	222	298.7	38.0408	-84.6058	0	2400	0	2400
GHCND:USW00093820	LEXINGTON BLUEGRASS AIRPORT KY US	20100816	311	189	298.7	38.0408	-84.6058	0	2400	0	2400
GHCND:USW00093820	LEXINGTON BLUEGRASS AIRPORT KY US	20100817	311	167	298.7	38.0408	-84.6058	0	2400	0	2400
GHCND:USW00093820	LEXINGTON BLUEGRASS AIRPORT KY US	20100818	261	189	298.7	38.0408	-84.6058	0	2400	0	2400
GHCND:USW00093820	LEXINGTON BLUEGRASS AIRPORT KY US	20100819	283	178	298.7	38.0408	-84.6058	0	2400	0	2400
GHCND:USW00093820	LEXINGTON BLUEGRASS AIRPORT KY US	20100820	328	172	298.7	38.0408	-84.6058	0	2400	0	2400
GHCND:USW00093820	LEXINGTON BLUEGRASS AIRPORT KY US	20100821	294	211	298.7	38.0408	-84.6058	0	2400	0	2400
GHCND:USW00093820	LEXINGTON BLUEGRASS AIRPORT KY US	20100822	322	194	298.7	38.0408	-84.6058	0	2400	0	2400
GHCND:USW00093820	LEXINGTON BLUEGRASS AIRPORT KY US	20100823	289	172	298.7	38.0408	-84.6058	0	2400	0	2400
GHCND:USW00093820	LEXINGTON BLUEGRASS AIRPORT KY US	20100824	267	172	298.7	38.0408	-84.6058	0	2400	0	2400
GHCND:USW00093820	LEXINGTON BLUEGRASS AIRPORT KY US	20100825	294	156	298.7	38.0408	-84.6058	0	2400	0	2400
GHCND:USW00093820	LEXINGTON BLUEGRASS AIRPORT KY US	20100826	283	156	298.7	38.0408	-84.6058	0	2400	0	2400
GHCND:USW00093820	LEXINGTON BLUEGRASS AIRPORT KY US	20100827	294	139	298.7	38.0408	-84.6058	0	2400	0	2400
GHCND:USW00093820	LEXINGTON BLUEGRASS AIRPORT KY US	20100828	328	150	298.7	38.0408	-84.6058	0	2400	0	2400
GHCND:USW00093820	LEXINGTON BLUEGRASS AIRPORT KY US	20100829	339	206	298.7	38.0408	-84.6058	0	2400	0	2400
GHCND:USW00093820	LEXINGTON BLUEGRASS AIRPORT KY US	20100830	333	194	298.7	38.0408	-84.6058	0	2400	0	2400
GHCND:USW00093820	LEXINGTON BLUEGRASS AIRPORT KY US	20100831	322	189	298.7	38.0408	-84.6058	0	2400	0	2400
GHCND:USW00093820	LEXINGTON BLUEGRASS AIRPORT KY US	20100901	333	183	298.7	38.0408	-84.6058	0	2400	0	2400
GHCND:USW00093820	LEXINGTON BLUEGRASS AIRPORT KY US	20100902	350	183	298.7	38.0408	-84.6058	0	2400	0	2400
GHCND:USW00093820	LEXINGTON BLUEGRASS AIRPORT KY US	20100903	289	161	298.7	38.0408	-84.6058	0	2400	0	2400
GHCND:USW00093820	LEXINGTON BLUEGRASS AIRPORT KY US	20100904	239	111	298.7	38.0408	-84.6058	0	2400	0	2400
GHCND:USW00093820	LEXINGTON BLUEGRASS AIRPORT KY US	20100905	261	83	298.7	38.0408	-84.6058	0	2400	0	2400
GHCND:USW00093820	LEXINGTON BLUEGRASS AIRPORT KY US	20100906	317	111	298.7	38.0408	-84.6058	0	2400	0	2400
GHCND:USW00093820	LEXINGTON BLUEGRASS AIRPORT KY US	20100907	344	178	298.7	38.0408	-84.6058	0	2400	0	2400
GHCND:USW00093820	LEXINGTON BLUEGRASS AIRPORT KY US	20100908	283	150	298.7	38.0408	-84.6058	0	2400	0	2400
GHCND:USW00093820	LEXINGTON BLUEGRASS AIRPORT KY US	20100909	272	111	298.7	38.0408	-84.6058	0	2400	0	2400
GHCND:USW00093820	LEXINGTON BLUEGRASS AIRPORT KY US	20100910	228	167	298.7	38.0408	-84.6058	0	2400	0	2400
GHCND:USW00093820	LEXINGTON BLUEGRASS AIRPORT KY US	20100911	300	183	298.7	38.0408	-84.6058	0	2400	0	2400
GHCND:USW00093820	LEXINGTON BLUEGRASS AIRPORT KY US	20100912	278	139	298.7	38.0408	-84.6058	0	2400	0	2400
GHCND:USW00093820	LEXINGTON BLUEGRASS AIRPORT KY US	20100913	306	111	298.7	38.0408	-84.6058	0	2400	0	2400
GHCND:USW00093820	LEXINGTON BLUEGRASS AIRPORT KY US	20100914	322	161	298.7	38.0408	-84.6058	0	2400	0	2400
GHCND:USW00093820	LEXINGTON BLUEGRASS AIRPORT KY US	20100915	328	156	298.7	38.0408	-84.6058	0	2400	0	2400
GHCND:USW00093820	LEXINGTON BLUEGRASS AIRPORT KY US	20100916	283	194	298.7	38.0408	-84.6058	0	2400	0	2400
GHCND:USW00093820	LEXINGTON BLUEGRASS AIRPORT KY US	20100917	267	128	298.7	38.0408	-84.6058	0	2400	0	2400
GHCND:USW00093820	LEXINGTON BLUEGRASS AIRPORT KY US	20100918	311	106	298.7	38.0408	-84.6058	0	2400	0	2400
GHCND:USW00093820	LEXINGTON BLUEGRASS AIRPORT KY US	20100919	328	128	298.7	38.0408	-84.6058	0	2400	0	2400
GHCND:USW00093820	LEXINGTON BLUEGRASS AIRPORT KY US	20100920	306	150	298.7	38.0408	-84.6058	0	2400	0	2400
GHCND:USW00093820	LEXINGTON BLUEGRASS AIRPORT KY US	20100921	344	161	298.7	38.0408	-84.6058	0	2400	0	2400
GHCND:USW00093820	LEXINGTON BLUEGRASS AIRPORT KY US	20100922	339	206	298.7	38.0408	-84.6058	0	2400	0	2400
GHCND:USW00093820	LEXINGTON BLUEGRASS AIRPORT KY US	20100923	344	194	298.7	38.0408	-84.6058	0	2400	0	2400
GHCND:USW00093820	LEXINGTON BLUEGRASS AIRPORT KY US	20100924	333	206	298.7	38.0408	-84.6058	0	2400	0	2400
GHCND:USW00093820	LEXINGTON BLUEGRASS AIRPORT KY US	20100925	256	139	298.7	38.0408	-84.6058	0	2400	0	2400
GHCND:USW00093820	LEXINGTON BLUEGRASS AIRPORT KY US	20100926	222	111	298.7	38.0408	-84.6058	0	2400	0	2400
GHCND:USW00093820	LEXINGTON BLUEGRASS AIRPORT KY US	20100927	139	117	298.7	38.0408	-84.6058	0	2400	0	2400
GHCND:USW00093820	LEXINGTON BLUEGRASS AIRPORT KY US	20100928	194	94	298.7	38.0408	-84.6058	0	2400	0	2400
GHCND:USW00093820	LEXINGTON BLUEGRASS AIRPORT KY US	20100929	239	56	298.7	38.0408	-84.6058	0	2400	0	2400
GHCND:USW00093820	LEXINGTON BLUEGRASS AIRPORT KY US	20100930	272	89	298.7	38.0408	-84.6058	0	2400	0	2400
GHCND:USW00093820	LEXINGTON BLUEGRASS AIRPORT KY US	20101001	228	100	298.7	38.0408	-84.6058	0	2400	0	2400
GHCND:USW00093820	LEXINGTON BLUEGRASS AIRPORT KY US	20101002	228	50	298.7	38.0408	-84.6058	0	2400	0	2400
GHCND:USW00093820	LEXINGTON BLUEGRASS AIRPORT KY US	20101003	122	78	298.7	38.0408	-84.6058	0	2400	0	2400
GHCND:USW00093820	LEXINGTON BLUEGRASS AIRPORT KY US	20101004	144	61	298.7	38.0408	-84.6058	0	2400	0	2400
GHCND:USW00093820	LEXINGTON BLUEGRASS AIRPORT KY US	20101005	189	67	298.7	38.0408	-84.6058	0	2400	0	2400
GHCND:USW00093820	LEXINGTON BLUEGRASS AIRPORT KY US	20101006	228	22	298.7	38.0408	-84.6058	0	2400	0	2400
GHCND:USW00093820	LEXINGTON BLUEGRASS AIRPORT KY US	20101007	261	106	298.7	38.0408	-84.6058	0	2400	0	2400
GHCND:USW00093820	LEXINGTON BLUEGRASS AIRPORT KY US	20101008	272	61	298.7	38.0408	-84.6058	0	2400	0	2400
GHCND:USW00093820	LEXINGTON BLUEGRASS AIRPORT KY US	20101009	294	67	298.7	38.0408	-84.6058	0	2400	0	2400
GHCND:USW00093820	LEXINGTON BLUEGRASS AIRPORT KY US	20101010	300	100	298.7	38.0408	-84.6058	0	2400	0	2400
GHCND:USW00093820	LEXINGTON BLUEGRASS AIRPORT KY US	20101011	300	117	298.7	38.0408	-84.6058	0	2400	0	2400
GHCND:USW00093820	LEXINGTON BLUEGRASS AIRPORT KY US	20101012	272	139	298.7	38.0408	-84.6058	0	2400	0	2400
GHCND:USW00093820	LEXINGTON BLUEGRASS AIRPORT KY US	20101013	244	122	298.7	38.0408	-84.6058	0	2400	0	2400
GHCND:USW00093820	LEXINGTON BLUEGRASS AIRPORT KY US	20101014	183	78	298.7	38.0408	-84.6058	0	2400	0	2400
GHCND:USW00093820	LEXINGTON BLUEGRASS AIRPORT KY US	20101015	189	72	298.7	38.0408	-84.6058	0	2400	0	2400
GHCND:USW00093820	LEXINGTON BLUEGRASS AIRPORT KY US	20101016	211	28	298.7	38.0408	-84.6058	0	2400	0	2400
GHCND:USW00093820	LEXINGTON BLUEGRASS AIRPORT KY US	20101017	261	72	298.7	38.0408	-84.6058	0	2400	0	2400
GHCND:USW00093820	LEXINGTON BLUEGRASS AIRPORT KY US	20101018	267	100	298.7	38.0408	-84.6058	0	2400	0	2400
GHCND:USW00093820	LEXINGTON BLUEGRASS AIRPORT KY US	20101019	183	67	298.7	38.0408	-84.6058	0	2400	0	2400
GHCND:USW00093820	LEXINGTON BLUEGRASS AIRPORT KY US	20101020	206	44	298.7	38.0408	-84.6058	0	2400	0	2400
GHCND:USW00093820	LEXINGTON BLUEGRASS AIRPORT KY US	20101021	194	61	298.7	38.0408	-84.6058	0	2400	0	2400
GHCND:USW00093820	LEXINGTON BLUEGRASS AIRPORT KY US	20101022	189	6	298.7	38.0408	-84.6058	0	2400	0	2400
GHCND:USW00093820	LEXINGTON BLUEGRASS AIRPORT KY US	20101023	267	89	298.7	38.0408	-84.6058	0	2400	0	2400
GHCND:USW00093820	LEXINGTON BLUEGRASS AIRPORT KY US	20101024	272	139	298.7	38.0408	-84.6058	0	2400	0	2400
GHCND:USW00093820	LEXINGTON BLUEGRASS AIRPORT KY US	20101025	222	156	298.7	38.0408	-84.6058	0	2400	0	2400
GHCND:USW00093820	LEXINGTON BLUEGRASS AIRPORT KY US	20101026	272	100	298.7	38.0408	-84.6058	0	2400	0	2400
GHCND:USW00093820	LEXINGTON BLUEGRASS AIRPORT KY US	20101027	233	89	298.7	38.0408	-84.6058	0	2400	0	2400
GHCND:USW00093820	LEXINGTON BLUEGRASS AIRPORT KY US	20101028	161	56	298.7	38.0408	-84.6058	0	2400	0	2400
GHCND:USW00093820	LEXINGTON BLUEGRASS AIRPORT KY US	20101029	122	22	298.7	38.0408	-84.6058	0	2400	0	2400
GHCND:USW00093820	LEXINGTON BLUEGRASS AIRPORT KY US	20101030	194	0	298.7	38.0408	-84.6058	0	2400	0	2400
GHCND:USW00093820	LEXINGTON BLUEGRASS AIRPORT KY US	20101031	178	44	298.7	38.0408	-84.6058	0	2400	0	2400
GHCND:USW00093820	LEXINGTON BLUEGRASS AIRPORT KY US	20101101	144	17	298.7	38.0408	-84.6058	0	2400	0	2400
GHCND:USW00093820	LEXINGTON BLUEGRASS AIRPORT KY US	20101102	150	22	298.7	38.0408	-84.6058	0	2400	0	2400
GHCND:USW00093820	LEXINGTON BLUEGRASS AIRPORT KY US	20101103	106	61	298.7	38.0408	-84.6058	0	2400	0	2400
GHCND:USW00093820	LEXINGTON BLUEGRASS AIRPORT KY US	20101104	133	39	298.7	38.0408	-84.6058	0	2400	0	2400
GHCND:USW00093820	LEXINGTON BLUEGRASS AIRPORT KY US	20101105	83	17	298.7	38.0408	-84.6058	0	2400	0	2400
GHCND:USW00093820	LEXINGTON BLUEGRASS AIRPORT KY US	20101106	67	-22	298.7	38.0408	-84.6058	0	2400	0	2400
GHCND:USW00093820	LEXINGTON BLUEGRASS AIRPORT KY US	20101107	122	-39	298.7	38.0408	-84.6058	0	2400	0	2400
GHCND:USW00093820	LEXINGTON BLUEGRASS AIRPORT KY US	20101108	206	28	298.7	38.0408	-84.6058	0	2400	0	2400
GHCND:USW00093820	LEXINGTON BLUEGRASS AIRPORT KY US	20101109	206	28	298.7	38.0408	-84.6058	0	2400	0	2400
GHCND:USW00093820	LEXINGTON BLUEGRASS AIRPORT KY US	20101110	228	28	298.7	38.0408	-84.6058	0	2400	0	2400
GHCND:USW00093820	LEXINGTON BLUEGRASS AIRPORT KY US	20101111	222	33	298.7	38.0408	-84.6058	0	2400	0	2400
GHCND:USW00093820	LEXINGTON BLUEGRASS AIRPORT KY US	20101112	228	11	298.7	38.0408	-84.6058	0	2400	0	2400
GHCND:USW00093820	LEXINGTON BLUEGRASS AIRPORT KY US	20101113	217	78	298.7	38.0408	-84.6058	0	2400	0	2400

GHCND:USW00093820	LEXINGTON BLUEGRASS AIRPORT KY US	20101114	144	-6	298.7	38.0408	-84.6058		0	2400		0	2400
GHCND:USW00093820	LEXINGTON BLUEGRASS AIRPORT KY US	20101115	83	-28	298.7	38.0408	-84.6058		0	2400		0	2400
GHCND:USW00093820	LEXINGTON BLUEGRASS AIRPORT KY US	20101116	144	61	298.7	38.0408	-84.6058		0	2400		0	2400
GHCND:USW00093820	LEXINGTON BLUEGRASS AIRPORT KY US	20101117	111	28	298.7	38.0408	-84.6058		0	2400		0	2400
GHCND:USW00093820	LEXINGTON BLUEGRASS AIRPORT KY US	20101118	67	11	298.7	38.0408	-84.6058		0	2400		0	2400
GHCND:USW00093820	LEXINGTON BLUEGRASS AIRPORT KY US	20101119	133	50	298.7	38.0408	-84.6058		0	2400		0	2400
GHCND:USW00093820	LEXINGTON BLUEGRASS AIRPORT KY US	20101120	161	28	298.7	38.0408	-84.6058		0	2400		0	2400
GHCND:USW00093820	LEXINGTON BLUEGRASS AIRPORT KY US	20101121	206	94	298.7	38.0408	-84.6058		0	2400		0	2400
GHCND:USW00093820	LEXINGTON BLUEGRASS AIRPORT KY US	20101122	228	133	298.7	38.0408	-84.6058		0	2400		0	2400
GHCND:USW00093820	LEXINGTON BLUEGRASS AIRPORT KY US	20101123	183	17	298.7	38.0408	-84.6058		0	2400		0	2400
GHCND:USW00093820	LEXINGTON BLUEGRASS AIRPORT KY US	20101124	94	-6	298.7	38.0408	-84.6058		0	2400		0	2400
GHCND:USW00093820	LEXINGTON BLUEGRASS AIRPORT KY US	20101125	189	50	298.7	38.0408	-84.6058		0	2400		0	2400
GHCND:USW00093820	LEXINGTON BLUEGRASS AIRPORT KY US	20101126	50	-33	298.7	38.0408	-84.6058		0	2400		0	2400
GHCND:USW00093820	LEXINGTON BLUEGRASS AIRPORT KY US	20101127	39	-33	298.7	38.0408	-84.6058		0	2400		0	2400
GHCND:USW00093820	LEXINGTON BLUEGRASS AIRPORT KY US	20101128	89	-44	298.7	38.0408	-84.6058		0	2400		0	2400
GHCND:USW00093820	LEXINGTON BLUEGRASS AIRPORT KY US	20101129	156	6	298.7	38.0408	-84.6058		0	2400		0	2400
GHCND:USW00093820	LEXINGTON BLUEGRASS AIRPORT KY US	20101130	139	0	298.7	38.0408	-84.6058		0	2400		0	2400
GHCND:USW00093820	LEXINGTON BLUEGRASS AIRPORT KY US	20101201	6	-44	298.7	38.0408	-84.6058		0	2400		0	2400
GHCND:USW00093820	LEXINGTON BLUEGRASS AIRPORT KY US	20101202	11	-56	298.7	38.0408	-84.6058		0	2400		0	2400
GHCND:USW00093820	LEXINGTON BLUEGRASS AIRPORT KY US	20101203	33	-33	298.7	38.0408	-84.6058		0	2400		0	2400
GHCND:USW00093820	LEXINGTON BLUEGRASS AIRPORT KY US	20101204	0	-22	298.7	38.0408	-84.6058		0	2400		0	2400
GHCND:USW00093820	LEXINGTON BLUEGRASS AIRPORT KY US	20101205	-11	-56	298.7	38.0408	-84.6058		0	2400		0	2400
GHCND:USW00093820	LEXINGTON BLUEGRASS AIRPORT KY US	20101206	-56	-94	298.7	38.0408	-84.6058		0	2400		0	2400
GHCND:USW00093820	LEXINGTON BLUEGRASS AIRPORT KY US	20101207	-44	-117	298.7	38.0408	-84.6058		0	2400		0	2400
GHCND:USW00093820	LEXINGTON BLUEGRASS AIRPORT KY US	20101208	-39	-144	298.7	38.0408	-84.6058		0	2400		0	2400
GHCND:USW00093820	LEXINGTON BLUEGRASS AIRPORT KY US	20101209	11	-133	298.7	38.0408	-84.6058		0	2400		0	2400
GHCND:USW00093820	LEXINGTON BLUEGRASS AIRPORT KY US	20101210	83	-6	298.7	38.0408	-84.6058		0	2400		0	2400
GHCND:USW00093820	LEXINGTON BLUEGRASS AIRPORT KY US	20101211	94	6	298.7	38.0408	-84.6058		0	2400		0	2400
GHCND:USW00093820	LEXINGTON BLUEGRASS AIRPORT KY US	20101212	50	-67	298.7	38.0408	-84.6058		0	2400		0	2400
GHCND:USW00093820	LEXINGTON BLUEGRASS AIRPORT KY US	20101213	-50	-89	298.7	38.0408	-84.6058		0	2400		0	2400
GHCND:USW00093820	LEXINGTON BLUEGRASS AIRPORT KY US	20101214	-67	-167	298.7	38.0408	-84.6058		0	2400		0	2400
GHCND:USW00093820	LEXINGTON BLUEGRASS AIRPORT KY US	20101215	-33	-167	298.7	38.0408	-84.6058		0	2400		0	2400
GHCND:USW00093820	LEXINGTON BLUEGRASS AIRPORT KY US	20101216	0	-50	298.7	38.0408	-84.6058		0	2400		0	2400
GHCND:USW00093820	LEXINGTON BLUEGRASS AIRPORT KY US	20101217	-28	-50	298.7	38.0408	-84.6058		0	2400		0	2400
GHCND:USW00093820	LEXINGTON BLUEGRASS AIRPORT KY US	20101218	-22	-50	298.7	38.0408	-84.6058		0	2400		0	2400
GHCND:USW00093820	LEXINGTON BLUEGRASS AIRPORT KY US	20101219	-17	-72	298.7	38.0408	-84.6058		0	2400		0	2400
GHCND:USW00093820	LEXINGTON BLUEGRASS AIRPORT KY US	20101220	6	-39	298.7	38.0408	-84.6058		0	2400		0	2400
GHCND:USW00093820	LEXINGTON BLUEGRASS AIRPORT KY US	20101221	28	-6	298.7	38.0408	-84.6058		0	2400		0	2400
GHCND:USW00093820	LEXINGTON BLUEGRASS AIRPORT KY US	20101222	28	-33	298.7	38.0408	-84.6058		0	2400		0	2400
GHCND:USW00093820	LEXINGTON BLUEGRASS AIRPORT KY US	20101223	6	-50	298.7	38.0408	-84.6058		0	2400		0	2400
GHCND:USW00093820	LEXINGTON BLUEGRASS AIRPORT KY US	20101224	-6	-28	298.7	38.0408	-84.6058		0	2400		0	2400
GHCND:USW00093820	LEXINGTON BLUEGRASS AIRPORT KY US	20101225	-28	-44	298.7	38.0408	-84.6058		0	2400		0	2400
GHCND:USW00093820	LEXINGTON BLUEGRASS AIRPORT KY US	20101226	-28	-61	298.7	38.0408	-84.6058		0	2400		0	2400
GHCND:USW00093820	LEXINGTON BLUEGRASS AIRPORT KY US	20101227	-33	-100	298.7	38.0408	-84.6058		0	2400		0	2400
GHCND:USW00093820	LEXINGTON BLUEGRASS AIRPORT KY US	20101228	11	-100	298.7	38.0408	-84.6058		0	2400		0	2400
GHCND:USW00093820	LEXINGTON BLUEGRASS AIRPORT KY US	20101229	39	-22	298.7	38.0408	-84.6058		0	2400		0	2400
GHCND:USW00093820	LEXINGTON BLUEGRASS AIRPORT KY US	20101230	122	28	298.7	38.0408	-84.6058		0	2400		0	2400
GHCND:USW00093820	LEXINGTON BLUEGRASS AIRPORT KY US	20101231	172	72	298.7	38.0408	-84.6058		0	2400		0	2400
GHCND:USW00093820	LEXINGTON BLUEGRASS AIRPORT KY US	20110101	150	-17	298.7	38.0408	-84.6058	X		2400	X		2400
GHCND:USW00093820	LEXINGTON BLUEGRASS AIRPORT KY US	20110102	0	-67	298.7	38.0408	-84.6058	X		2400	X		2400
GHCND:USW00093820	LEXINGTON BLUEGRASS AIRPORT KY US	20110103	44	-78	298.7	38.0408	-84.6058	X		2400	X		2400
GHCND:USW00093820	LEXINGTON BLUEGRASS AIRPORT KY US	20110104	72	-39	298.7	38.0408	-84.6058	X		2400	X		2400
GHCND:USW00093820	LEXINGTON BLUEGRASS AIRPORT KY US	20110105	28	-89	298.7	38.0408	-84.6058	X		2400	X		2400
GHCND:USW00093820	LEXINGTON BLUEGRASS AIRPORT KY US	20110106	50	-50	298.7	38.0408	-84.6058	X		2400	X		2400
GHCND:USW00093820	LEXINGTON BLUEGRASS AIRPORT KY US	20110107	-6	-28	298.7	38.0408	-84.6058	X		2400	X		2400
GHCND:USW00093820	LEXINGTON BLUEGRASS AIRPORT KY US	20110108	-28	-144	298.7	38.0408	-84.6058	X		2400	X		2400
GHCND:USW00093820	LEXINGTON BLUEGRASS AIRPORT KY US	20110109	-28	-161	298.7	38.0408	-84.6058	X		2400	X		2400
GHCND:USW00093820	LEXINGTON BLUEGRASS AIRPORT KY US	20110110	-22	-56	298.7	38.0408	-84.6058	X		2400	X		2400
GHCND:USW00093820	LEXINGTON BLUEGRASS AIRPORT KY US	20110111	-6	-61	298.7	38.0408	-84.6058	X		2400	X		2400
GHCND:USW00093820	LEXINGTON BLUEGRASS AIRPORT KY US	20110112	-56	-78	298.7	38.0408	-84.6058	X		2400	X		2400
GHCND:USW00093820	LEXINGTON BLUEGRASS AIRPORT KY US	20110113	-44	-78	298.7	38.0408	-84.6058	X		2400	X		2400
GHCND:USW00093820	LEXINGTON BLUEGRASS AIRPORT KY US	20110114	6	-83	298.7	38.0408	-84.6058	X		2400	X		2400
GHCND:USW00093820	LEXINGTON BLUEGRASS AIRPORT KY US	20110115	50	-22	298.7	38.0408	-84.6058	X		2400	X		2400
GHCND:USW00093820	LEXINGTON BLUEGRASS AIRPORT KY US	20110116	0	-33	298.7	38.0408	-84.6058	X		2400	X		2400
GHCND:USW00093820	LEXINGTON BLUEGRASS AIRPORT KY US	20110117	44	-56	298.7	38.0408	-84.6058	X		2400	X		2400
GHCND:USW00093820	LEXINGTON BLUEGRASS AIRPORT KY US	20110118	67	33	298.7	38.0408	-84.6058	X		2400	X		2400
GHCND:USW00093820	LEXINGTON BLUEGRASS AIRPORT KY US	20110119	33	-6	298.7	38.0408	-84.6058	X		2400	X		2400
GHCND:USW00093820	LEXINGTON BLUEGRASS AIRPORT KY US	20110120	6	-61	298.7	38.0408	-84.6058	X		2400	X		2400
GHCND:USW00093820	LEXINGTON BLUEGRASS AIRPORT KY US	20110121	-61	-150	298.7	38.0408	-84.6058	X		2400	X		2400
GHCND:USW00093820	LEXINGTON BLUEGRASS AIRPORT KY US	20110122	-44	-189	298.7	38.0408	-84.6058	X		2400	X		2400
GHCND:USW00093820	LEXINGTON BLUEGRASS AIRPORT KY US	20110123	-44	-72	298.7	38.0408	-84.6058	X		2400	X		2400
GHCND:USW00093820	LEXINGTON BLUEGRASS AIRPORT KY US	20110124	39	-67	298.7	38.0408	-84.6058	X		2400	X		2400
GHCND:USW00093820	LEXINGTON BLUEGRASS AIRPORT KY US	20110125	61	11	298.7	38.0408	-84.6058	X		2400	X		2400
GHCND:USW00093820	LEXINGTON BLUEGRASS AIRPORT KY US	20110126	11	-33	298.7	38.0408	-84.6058	X		2400	X		2400
GHCND:USW00093820	LEXINGTON BLUEGRASS AIRPORT KY US	20110127	6	-33	298.7	38.0408	-84.6058	X		2400	X		2400
GHCND:USW00093820	LEXINGTON BLUEGRASS AIRPORT KY US	20110128	17	-17	298.7	38.0408	-84.6058	X		2400	X		2400
GHCND:USW00093820	LEXINGTON BLUEGRASS AIRPORT KY US	20110129	117	-11	298.7	38.0408	-84.6058	X		2400	X		2400
GHCND:USW00093820	LEXINGTON BLUEGRASS AIRPORT KY US	20110130	83	-17	298.7	38.0408	-84.6058	X		2400	X		2400
GHCND:USW00093820	LEXINGTON BLUEGRASS AIRPORT KY US	20110131	22	-22	298.7	38.0408	-84.6058	X		2400	X		2400
GHCND:USW00093820	LEXINGTON BLUEGRASS AIRPORT KY US	20110201	122	22	298.7	38.0408	-84.6058	X		2400	X		2400
GHCND:USW00093820	LEXINGTON BLUEGRASS AIRPORT KY US	20110202	122	-56	298.7	38.0408	-84.6058	X		2400	X		2400
GHCND:USW00093820	LEXINGTON BLUEGRASS AIRPORT KY US	20110203	-22	-83	298.7	38.0408	-84.6058	X		2400	X		2400
GHCND:USW00093820	LEXINGTON BLUEGRASS AIRPORT KY US	20110204	39	-72	298.7	38.0408	-84.6058	X		2400	X		2400
GHCND:USW00093820	LEXINGTON BLUEGRASS AIRPORT KY US	20110205	39	-6	298.7	38.0408	-84.6058	X		2400	X		2400
GHCND:USW00093820	LEXINGTON BLUEGRASS AIRPORT KY US	20110206	78	-6	298.7	38.0408	-84.6058	X		2400	X		2400
GHCND:USW00093820	LEXINGTON BLUEGRASS AIRPORT KY US	20110207	44	-17	298.7	38.0408	-84.6058	X		2400	X		2400
GHCND:USW00093820	LEXINGTON BLUEGRASS AIRPORT KY US	20110208	-17	-100	298.7	38.0408	-84.6058	X		2400	X		2400
GHCND:USW00093820	LEXINGTON BLUEGRASS AIRPORT KY US	20110209	-50	-111	298.7	38.0408	-84.6058	X		2400	X		2400
GHCND:USW00093820	LEXINGTON BLUEGRASS AIRPORT KY US	20110210	-50	-161	298.7	38.0408	-84.6058	X		2400	X		2400
GHCND:USW00093820	LEXINGTON BLUEGRASS AIRPORT KY US	20110211	-11	-122	298.7	38.0408	-84.6058	X		2400	X		2400
GHCND:USW00093820	LEXINGTON BLUEGRASS AIRPORT KY US	20110212	50	-44	298.7	38.0408	-84.6058	X		2400	X		2400
GHCND:USW00093820	LEXINGTON BLUEGRASS AIRPORT KY US	20110213	133	0	298.7	38.0408	-84.6058	X		2400	X		2400
GHCND:USW00093820	LEXINGTON BLUEGRASS AIRPORT KY US	20110214	100	6	298.7	38.0408	-84.6058	X		2400	X		2400
GHCND:USW00093820	LEXINGTON BLUEGRASS AIRPORT KY US	20110215	89	-28	298.7	38.0408	-84.6058	X		2400	X		2400
GHCND:USW00093820	LEXINGTON BLUEGRASS AIRPORT KY US	20110216	183	28	298.7	38.0408	-84.6058	X		2400	X		2400
GHCND:USW00093820	LEXINGTON BLUEGRASS AIRPORT KY US	20110217	189	89	298.7	38.0408	-84.6058	X		2400	X		2400
GHCND:USW00093820	LEXINGTON BLUEGRASS AIRPORT KY US	20110218	189	67	298.7	38.0408	-84.6058	X		2400	X		2400
GHCND:USW00093820	LEXINGTON BLUEGRASS AIRPORT KY US	20110219	139	0	298.7	38.0408	-84.6058	X		2400	X		2400
GHCND:USW00093820	LEXINGTON BLUEGRASS AIRPORT KY US	20110220	156	33	298.7	38.0408	-84.6058	X		2400	X		2400
GHCND:USW00093820	LEXINGTON BLUEGRASS AIRPORT KY US	20110221	178	22	298.7	38.0408	-84.6058	X		2400	X		2400
GHCND:USW00093820	LEXINGTON BLUEGRASS AIRPORT KY US	20110222	39	0	298.7	38.0408	-84.6058	X		2400	X		2400
GHCND:USW00093820	LEXINGTON BLUEGRASS AIRPORT KY US	20110223	94	-17	298.7	38.0408	-84.6058	X		2400	X		2400
GHCND:USW00093820	LEXINGTON BLUEGRASS AIRPORT KY US	20110224	106	50	298.7	38.0408	-84.6058	X		2400	X		2400
GHCND:USW00093820	LEXINGTON BLUEGRASS AIRPORT KY US	20110225	106	0	298.7	38.0408	-84.6058	X		2400	X		2400
GHCND:USW00093820	LEXINGTON BLUEGRASS AIRPORT KY US	20110226	67	-6	298.7	38.0408	-84.6058	X		2400	X		2400
GHCND:USW00093820	LEXINGTON BLUEGRASS AIRPORT KY US	20110227	172	33	298.7	38.0408	-84.6058	X		2400	X		2400
GHCND:USW00093820	LEXINGTON BLUEGRASS AIRPORT KY US	20110228	194	6	298.7	38.0408	-84.6058	X		2400	X		2400
GHCND:USW00093820	LEXINGTON BLUEGRASS AIRPORT KY US	20110301	100	-17	298.7	38.0408	-84.6058	X		2400	X		2400
GHCND:USW00093820	LEXINGTON BLUEGRASS AIRPORT KY US	20110302	139	6	298.7	38.0408	-84.6058	X		2400	X		2400
GHCND:USW00093820	LEXINGTON BLUEGRASS AIRPORT KY US	20110303	150	0	298.7	38.0408	-84.6058	X		2400	X		2400
GHCND:USW00093820	LEXINGTON BLUEGRASS AIRPORT KY US	20110304	200	100	298.7	38.0408	-84.6058	X		2400	X		2400
GHCND:USW00093820	LEXINGTON BLUEGRASS AIRPORT KY US	20110305	139	28	298.7	38.0408	-84.6058	X		2400	X		2400
GHCND:USW00093820	LEXINGTON BLUEGRASS AIRPORT KY US	20110306	33	0	298.7	38.0408	-84.6058	X		2400	X		2400
GHCND:USW00093820	LEXINGTON BLUEGRASS AIRPORT KY US	20110307	72	-11	298.7	38.0408	-84.6058	X		2400	X		2400
GHCND:USW00093820	LEXINGTON BLUEGRASS AIRPORT KY US	20110308	144	17	298.7	38.0408	-84.6058	X		2400	X		2400
GHCND:USW00093820	LEXINGTON BLUEGRASS AIRPORT KY US	20110309	139	61	298.7	38.0408	-84.6058	X		2400	X		2400
GHCND:USW00093820	LEXINGTON BLUEGRASS AIRPORT KY US	20110310	89	0	298.7	38.0408	-84.6058	X		2400	X		2400
GHCND:USW00093820	LEXINGTON BLUEGRASS AIRPORT KY US	20110311	78	0	298.7	38.0408	-84.6058	X		2400	X		2400
GHCND:USW00093820	LEXINGTON BLUEGRASS AIRPORT KY US	20110312	189	28	298.7	38.0408	-84.6058	X		2400	X		2400
GHCND:USW00093820	LEXINGTON BLUEGRASS AIRPORT KY US	20110313	128	28	298.7	38.0408	-84.6058	X		2400	X		2400
GHCND:USW00093820	LEXINGTON BLUEGRASS AIRPORT KY US	20110314	56	17	298.7	38.0408	-84.6058	X		2400	X		2400
GHCND:USW00093820	LEXINGTON BLUEGRASS AIRPORT KY US	20110315	133	56	298.7	38.0408	-84.6058	X		2400	X		2400
GHCND:USW00093820	LEXINGTON BLUEGRASS AIRPORT KY US	20110316	122	44	298.7	38.0408	-84.6058	X		2400	X		2400
GHCND:USW00093820	LEXINGTON BLUEGRASS AIRPORT KY US	20110317	228	44	298.7	38.0408	-84.6058	X		2400	X		2400

GHCND:USW00093820	LEXINGTON BLUEGRASS AIRPORT KY US	20110318	250	83	298.7	38.0408	-84.6058	X	2400	X	2400
GHCND:USW00093820	LEXINGTON BLUEGRASS AIRPORT KY US	20110319	150	56	298.7	38.0408	-84.6058	X	2400	X	2400
GHCND:USW00093820	LEXINGTON BLUEGRASS AIRPORT KY US	20110320	233	50	298.7	38.0408	-84.6058	X	2400	X	2400
GHCND:USW00093820	LEXINGTON BLUEGRASS AIRPORT KY US	20110321	250	150	298.7	38.0408	-84.6058	X	2400	X	2400
GHCND:USW00093820	LEXINGTON BLUEGRASS AIRPORT KY US	20110322	250	128	298.7	38.0408	-84.6058	X	2400	X	2400
GHCND:USW00093820	LEXINGTON BLUEGRASS AIRPORT KY US	20110323	239	106	298.7	38.0408	-84.6058	X	2400	X	2400
GHCND:USW00093820	LEXINGTON BLUEGRASS AIRPORT KY US	20110324	106	17	298.7	38.0408	-84.6058	X	2400	X	2400
GHCND:USW00093820	LEXINGTON BLUEGRASS AIRPORT KY US	20110325	39	17	298.7	38.0408	-84.6058	X	2400	X	2400
GHCND:USW00093820	LEXINGTON BLUEGRASS AIRPORT KY US	20110326	56	-11	298.7	38.0408	-84.6058	X	2400	X	2400
GHCND:USW00093820	LEXINGTON BLUEGRASS AIRPORT KY US	20110327	67	-17	298.7	38.0408	-84.6058	X	2400	X	2400
GHCND:USW00093820	LEXINGTON BLUEGRASS AIRPORT KY US	20110328	94	-11	298.7	38.0408	-84.6058	X	2400	X	2400
GHCND:USW00093820	LEXINGTON BLUEGRASS AIRPORT KY US	20110329	72	0	298.7	38.0408	-84.6058	X	2400	X	2400
GHCND:USW00093820	LEXINGTON BLUEGRASS AIRPORT KY US	20110330	44	11	298.7	38.0408	-84.6058	X	2400	X	2400
GHCND:USW00093820	LEXINGTON BLUEGRASS AIRPORT KY US	20110331	61	-6	298.7	38.0408	-84.6058	X	2400	X	2400
GHCND:USW00093820	LEXINGTON BLUEGRASS AIRPORT KY US	20110401	106	-17	298.7	38.0408	-84.6058	X	2400	X	2400
GHCND:USW00093820	LEXINGTON BLUEGRASS AIRPORT KY US	20110402	150	17	298.7	38.0408	-84.6058	X	2400	X	2400
GHCND:USW00093820	LEXINGTON BLUEGRASS AIRPORT KY US	20110403	244	39	298.7	38.0408	-84.6058	X	2400	X	2400
GHCND:USW00093820	LEXINGTON BLUEGRASS AIRPORT KY US	20110404	217	56	298.7	38.0408	-84.6058	X	2400	X	2400
GHCND:USW00093820	LEXINGTON BLUEGRASS AIRPORT KY US	20110405	117	33	298.7	38.0408	-84.6058	X	2400	X	2400
GHCND:USW00093820	LEXINGTON BLUEGRASS AIRPORT KY US	20110406	206	33	298.7	38.0408	-84.6058	X	2400	X	2400
GHCND:USW00093820	LEXINGTON BLUEGRASS AIRPORT KY US	20110407	222	94	298.7	38.0408	-84.6058	X	2400	X	2400
GHCND:USW00093820	LEXINGTON BLUEGRASS AIRPORT KY US	20110408	261	144	298.7	38.0408	-84.6058	X	2400	X	2400
GHCND:USW00093820	LEXINGTON BLUEGRASS AIRPORT KY US	20110409	239	122	298.7	38.0408	-84.6058	X	2400	X	2400
GHCND:USW00093820	LEXINGTON BLUEGRASS AIRPORT KY US	20110410	283	150	298.7	38.0408	-84.6058	X	2400	X	2400
GHCND:USW00093820	LEXINGTON BLUEGRASS AIRPORT KY US	20110411	244	139	298.7	38.0408	-84.6058	X	2400	X	2400
GHCND:USW00093820	LEXINGTON BLUEGRASS AIRPORT KY US	20110412	144	61	298.7	38.0408	-84.6058	X	2400	X	2400
GHCND:USW00093820	LEXINGTON BLUEGRASS AIRPORT KY US	20110413	172	17	298.7	38.0408	-84.6058	X	2400	X	2400
GHCND:USW00093820	LEXINGTON BLUEGRASS AIRPORT KY US	20110414	206	44	298.7	38.0408	-84.6058	X	2400	X	2400
GHCND:USW00093820	LEXINGTON BLUEGRASS AIRPORT KY US	20110415	194	106	298.7	38.0408	-84.6058	X	2400	X	2400
GHCND:USW00093820	LEXINGTON BLUEGRASS AIRPORT KY US	20110416	139	50	298.7	38.0408	-84.6058	X	2400	X	2400
GHCND:USW00093820	LEXINGTON BLUEGRASS AIRPORT KY US	20110417	189	33	298.7	38.0408	-84.6058	X	2400	X	2400
GHCND:USW00093820	LEXINGTON BLUEGRASS AIRPORT KY US	20110418	228	106	298.7	38.0408	-84.6058	X	2400	X	2400
GHCND:USW00093820	LEXINGTON BLUEGRASS AIRPORT KY US	20110419	267	167	298.7	38.0408	-84.6058	X	2400	X	2400
GHCND:USW00093820	LEXINGTON BLUEGRASS AIRPORT KY US	20110420	239	83	298.7	38.0408	-84.6058	X	2400	X	2400
GHCND:USW00093820	LEXINGTON BLUEGRASS AIRPORT KY US	20110421	150	44	298.7	38.0408	-84.6058	X	2400	X	2400
GHCND:USW00093820	LEXINGTON BLUEGRASS AIRPORT KY US	20110422	211	94	298.7	38.0408	-84.6058	X	2400	X	2400
GHCND:USW00093820	LEXINGTON BLUEGRASS AIRPORT KY US	20110423	228	139	298.7	38.0408	-84.6058	X	2400	X	2400
GHCND:USW00093820	LEXINGTON BLUEGRASS AIRPORT KY US	20110424	211	144	298.7	38.0408	-84.6058	X	2400	X	2400
GHCND:USW00093820	LEXINGTON BLUEGRASS AIRPORT KY US	20110425	256	156	298.7	38.0408	-84.6058	X	2400	X	2400
GHCND:USW00093820	LEXINGTON BLUEGRASS AIRPORT KY US	20110426	211	150	298.7	38.0408	-84.6058	X	2400	X	2400
GHCND:USW00093820	LEXINGTON BLUEGRASS AIRPORT KY US	20110427	222	144	298.7	38.0408	-84.6058	X	2400	X	2400
GHCND:USW00093820	LEXINGTON BLUEGRASS AIRPORT KY US	20110428	178	72	298.7	38.0408	-84.6058	X	2400	X	2400
GHCND:USW00093820	LEXINGTON BLUEGRASS AIRPORT KY US	20110429	167	83	298.7	38.0408	-84.6058	X	2400	X	2400
GHCND:USW00093820	LEXINGTON BLUEGRASS AIRPORT KY US	20110430	239	89	298.7	38.0408	-84.6058	X	2400	X	2400
GHCND:USW00093820	LEXINGTON BLUEGRASS AIRPORT KY US	20110501	222	150	298.7	38.0408	-84.6058	X	2400	X	2400
GHCND:USW00093820	LEXINGTON BLUEGRASS AIRPORT KY US	20110502	228	100	298.7	38.0408	-84.6058	X	2400	X	2400
GHCND:USW00093820	LEXINGTON BLUEGRASS AIRPORT KY US	20110503	111	61	298.7	38.0408	-84.6058	X	2400	X	2400
GHCND:USW00093820	LEXINGTON BLUEGRASS AIRPORT KY US	20110504	122	33	298.7	38.0408	-84.6058	X	2400	X	2400
GHCND:USW00093820	LEXINGTON BLUEGRASS AIRPORT KY US	20110505	161	6	298.7	38.0408	-84.6058	X	2400	X	2400
GHCND:USW00093820	LEXINGTON BLUEGRASS AIRPORT KY US	20110506	183	78	298.7	38.0408	-84.6058	X	2400	X	2400
GHCND:USW00093820	LEXINGTON BLUEGRASS AIRPORT KY US	20110507	178	78	298.7	38.0408	-84.6058	X	2400	X	2400
GHCND:USW00093820	LEXINGTON BLUEGRASS AIRPORT KY US	20110508	233	139	298.7	38.0408	-84.6058	X	2400	X	2400
GHCND:USW00093820	LEXINGTON BLUEGRASS AIRPORT KY US	20110509	272	122	298.7	38.0408	-84.6058	X	2400	X	2400
GHCND:USW00093820	LEXINGTON BLUEGRASS AIRPORT KY US	20110510	283	167	298.7	38.0408	-84.6058	X	2400	X	2400
GHCND:USW00093820	LEXINGTON BLUEGRASS AIRPORT KY US	20110511	300	189	298.7	38.0408	-84.6058	X	2400	X	2400
GHCND:USW00093820	LEXINGTON BLUEGRASS AIRPORT KY US	20110512	300	194	298.7	38.0408	-84.6058	X	2400	X	2400
GHCND:USW00093820	LEXINGTON BLUEGRASS AIRPORT KY US	20110513	256	172	298.7	38.0408	-84.6058	X	2400	X	2400
GHCND:USW00093820	LEXINGTON BLUEGRASS AIRPORT KY US	20110514	206	128	298.7	38.0408	-84.6058	X	2400	X	2400
GHCND:USW00093820	LEXINGTON BLUEGRASS AIRPORT KY US	20110515	128	106	298.7	38.0408	-84.6058	X	2400	X	2400
GHCND:USW00093820	LEXINGTON BLUEGRASS AIRPORT KY US	20110516	111	72	298.7	38.0408	-84.6058	X	2400	X	2400
GHCND:USW00093820	LEXINGTON BLUEGRASS AIRPORT KY US	20110517	100	61	298.7	38.0408	-84.6058	X	2400	X	2400
GHCND:USW00093820	LEXINGTON BLUEGRASS AIRPORT KY US	20110518	128	89	298.7	38.0408	-84.6058	X	2400	X	2400
GHCND:USW00093820	LEXINGTON BLUEGRASS AIRPORT KY US	20110519	211	117	298.7	38.0408	-84.6058	X	2400	X	2400
GHCND:USW00093820	LEXINGTON BLUEGRASS AIRPORT KY US	20110520	256	100	298.7	38.0408	-84.6058	X	2400	X	2400
GHCND:USW00093820	LEXINGTON BLUEGRASS AIRPORT KY US	20110521	283	150	298.7	38.0408	-84.6058	X	2400	X	2400
GHCND:USW00093820	LEXINGTON BLUEGRASS AIRPORT KY US	20110522	289	172	298.7	38.0408	-84.6058	X	2400	X	2400
GHCND:USW00093820	LEXINGTON BLUEGRASS AIRPORT KY US	20110523	283	167	298.7	38.0408	-84.6058	X	2400	X	2400
GHCND:USW00093820	LEXINGTON BLUEGRASS AIRPORT KY US	20110524	239	156	298.7	38.0408	-84.6058	X	2400	X	2400
GHCND:USW00093820	LEXINGTON BLUEGRASS AIRPORT KY US	20110525	294	178	298.7	38.0408	-84.6058	X	2400	X	2400
GHCND:USW00093820	LEXINGTON BLUEGRASS AIRPORT KY US	20110526	233	150	298.7	38.0408	-84.6058	X	2400	X	2400
GHCND:USW00093820	LEXINGTON BLUEGRASS AIRPORT KY US	20110527	189	128	298.7	38.0408	-84.6058	X	2400	X	2400
GHCND:USW00093820	LEXINGTON BLUEGRASS AIRPORT KY US	20110528	256	106	298.7	38.0408	-84.6058	X	2400	X	2400
GHCND:USW00093820	LEXINGTON BLUEGRASS AIRPORT KY US	20110529	311	183	298.7	38.0408	-84.6058	X	2400	X	2400
GHCND:USW00093820	LEXINGTON BLUEGRASS AIRPORT KY US	20110530	317	200	298.7	38.0408	-84.6058	X	2400	X	2400
GHCND:USW00093820	LEXINGTON BLUEGRASS AIRPORT KY US	20110531	328	217	298.7	38.0408	-84.6058	X	2400	X	2400
GHCND:USW00093820	LEXINGTON BLUEGRASS AIRPORT KY US	20110601	311	189	298.7	38.0408	-84.6058	X	2400	X	2400
GHCND:USW00093820	LEXINGTON BLUEGRASS AIRPORT KY US	20110602	289	144	298.7	38.0408	-84.6058	X	2400	X	2400
GHCND:USW00093820	LEXINGTON BLUEGRASS AIRPORT KY US	20110603	283	178	298.7	38.0408	-84.6058	X	2400	X	2400
GHCND:USW00093820	LEXINGTON BLUEGRASS AIRPORT KY US	20110604	328	156	298.7	38.0408	-84.6058	X	2400	X	2400
GHCND:USW00093820	LEXINGTON BLUEGRASS AIRPORT KY US	20110605	300	189	298.7	38.0408	-84.6058	X	2400	X	2400
GHCND:USW00093820	LEXINGTON BLUEGRASS AIRPORT KY US	20110606	311	167	298.7	38.0408	-84.6058	X	2400	X	2400
GHCND:USW00093820	LEXINGTON BLUEGRASS AIRPORT KY US	20110607	328	194	298.7	38.0408	-84.6058	X	2400	X	2400
GHCND:USW00093820	LEXINGTON BLUEGRASS AIRPORT KY US	20110608	339	217	298.7	38.0408	-84.6058	X	2400	X	2400
GHCND:USW00093820	LEXINGTON BLUEGRASS AIRPORT KY US	20110609	328	211	298.7	38.0408	-84.6058	X	2400	X	2400
GHCND:USW00093820	LEXINGTON BLUEGRASS AIRPORT KY US	20110610	333	200	298.7	38.0408	-84.6058	X	2400	X	2400
GHCND:USW00093820	LEXINGTON BLUEGRASS AIRPORT KY US	20110611	311	194	298.7	38.0408	-84.6058	X	2400	X	2400
GHCND:USW00093820	LEXINGTON BLUEGRASS AIRPORT KY US	20110612	272	161	298.7	38.0408	-84.6058	X	2400	X	2400
GHCND:USW00093820	LEXINGTON BLUEGRASS AIRPORT KY US	20110613	250	144	298.7	38.0408	-84.6058	X	2400	X	2400
GHCND:USW00093820	LEXINGTON BLUEGRASS AIRPORT KY US	20110614	250	111	298.7	38.0408	-84.6058	X	2400	X	2400
GHCND:USW00093820	LEXINGTON BLUEGRASS AIRPORT KY US	20110615	222	144	298.7	38.0408	-84.6058	X	2400	X	2400
GHCND:USW00093820	LEXINGTON BLUEGRASS AIRPORT KY US	20110616	283	178	298.7	38.0408	-84.6058	X	2400	X	2400
GHCND:USW00093820	LEXINGTON BLUEGRASS AIRPORT KY US	20110617	294	189	298.7	38.0408	-84.6058	X	2400	X	2400
GHCND:USW00093820	LEXINGTON BLUEGRASS AIRPORT KY US	20110618	261	189	298.7	38.0408	-84.6058	X	2400	X	2400
GHCND:USW00093820	LEXINGTON BLUEGRASS AIRPORT KY US	20110619	261	178	298.7	38.0408	-84.6058	X	2400	X	2400
GHCND:USW00093820	LEXINGTON BLUEGRASS AIRPORT KY US	20110620	261	183	298.7	38.0408	-84.6058	X	2400	X	2400
GHCND:USW00093820	LEXINGTON BLUEGRASS AIRPORT KY US	20110621	306	211	298.7	38.0408	-84.6058	X	2400	X	2400
GHCND:USW00093820	LEXINGTON BLUEGRASS AIRPORT KY US	20110622	256	194	298.7	38.0408	-84.6058	X	2400	X	2400
GHCND:USW00093820	LEXINGTON BLUEGRASS AIRPORT KY US	20110623	283	189	298.7	38.0408	-84.6058	X	2400	X	2400
GHCND:USW00093820	LEXINGTON BLUEGRASS AIRPORT KY US	20110624	250	161	298.7	38.0408	-84.6058	X	2400	X	2400
GHCND:USW00093820	LEXINGTON BLUEGRASS AIRPORT KY US	20110625	261	139	298.7	38.0408	-84.6058	X	2400	X	2400
GHCND:USW00093820	LEXINGTON BLUEGRASS AIRPORT KY US	20110626	228	178	298.7	38.0408	-84.6058	X	2400	X	2400
GHCND:USW00093820	LEXINGTON BLUEGRASS AIRPORT KY US	20110627	289	172	298.7	38.0408	-84.6058	X	2400	X	2400
GHCND:USW00093820	LEXINGTON BLUEGRASS AIRPORT KY US	20110628	289	189	298.7	38.0408	-84.6058	X	2400	X	2400
GHCND:USW00093820	LEXINGTON BLUEGRASS AIRPORT KY US	20110629	272	150	298.7	38.0408	-84.6058	X	2400	X	2400
GHCND:USW00093820	LEXINGTON BLUEGRASS AIRPORT KY US	20110630	300	139	298.7	38.0408	-84.6058	X	2400	X	2400
GHCND:USW00093820	LEXINGTON BLUEGRASS AIRPORT KY US	20110701	306	167	298.7	38.0408	-84.6058	X	2400	X	2400
GHCND:USW00093820	LEXINGTON BLUEGRASS AIRPORT KY US	20110702	311	189	298.7	38.0408	-84.6058	X	2400	X	2400
GHCND:USW00093820	LEXINGTON BLUEGRASS AIRPORT KY US	20110703	328	200	298.7	38.0408	-84.6058	X	2400	X	2400
GHCND:USW00093820	LEXINGTON BLUEGRASS AIRPORT KY US	20110704	283	189	298.7	38.0408	-84.6058	X	2400	X	2400
GHCND:USW00093820	LEXINGTON BLUEGRASS AIRPORT KY US	20110705	317	183	298.7	38.0408	-84.6058	X	2400	X	2400
GHCND:USW00093820	LEXINGTON BLUEGRASS AIRPORT KY US	20110706	306	194	298.7	38.0408	-84.6058	X	2400	X	2400
GHCND:USW00093820	LEXINGTON BLUEGRASS AIRPORT KY US	20110707	328	194	298.7	38.0408	-84.6058	X	2400	X	2400
GHCND:USW00093820	LEXINGTON BLUEGRASS AIRPORT KY US	20110708	267	206	298.7	38.0408	-84.6058	X	2400	X	2400
GHCND:USW00093820	LEXINGTON BLUEGRASS AIRPORT KY US	20110709	294	178	298.7	38.0408	-84.6058	X	2400	X	2400
GHCND:USW00093820	LEXINGTON BLUEGRASS AIRPORT KY US	20110710	328	172	298.7	38.0408	-84.6058	X	2400	X	2400
GHCND:USW00093820	LEXINGTON BLUEGRASS AIRPORT KY US	20110711	344	217	298.7	38.0408	-84.6058	X	2400	X	2400
GHCND:USW00093820	LEXINGTON BLUEGRASS AIRPORT KY US	20110712	333	217	298.7	38.0408	-84.6058	X	2400	X	2400
GHCND:USW00093820	LEXINGTON BLUEGRASS AIRPORT KY US	20110713	317	200	298.7	38.0408	-84.6058	X	2400	Z	2400
GHCND:USW00093820	LEXINGTON BLUEGRASS AIRPORT KY US	20110714	283	189	298.7	38.0408	-84.6058	X	2400	X	2400
GHCND:USW00093820	LEXINGTON BLUEGRASS AIRPORT KY US	20110715	311	183	298.7	38.0408	-84.6058	X	2400	X	2400
GHCND:USW00093820	LEXINGTON BLUEGRASS AIRPORT KY US	20110716	294	222	298.7	38.0408	-84.6058	X	2400	X	2400
GHCND:USW00093820	LEXINGTON BLUEGRASS AIRPORT KY US	20110717	278	211	298.7	38.0408	-84.6058	X	2400	X	2400
GHCND:USW00093820	LEXINGTON BLUEGRASS AIRPORT KY US	20110718	306	211	298.7	38.0408	-84.6058	X	2400	X	2400
GHCND:USW00093820	LEXINGTON BLUEGRASS AIRPORT KY US	20110719	317	233	298.7	38.0408	-84.6058	X	2400	X	2400

GHCND:USW00093820	LEXINGTON BLUEGRASS AIRPORT KY US	20110720	344	217	298.7	38.0408	-84.6058	X	2400	X	2400
GHCND:USW00093820	LEXINGTON BLUEGRASS AIRPORT KY US	20110721	344	244	298.7	38.0408	-84.6058	X	2400	X	2400
GHCND:USW00093820	LEXINGTON BLUEGRASS AIRPORT KY US	20110722	322	233	298.7	38.0408	-84.6058	X	2400	X	2400
GHCND:USW00093820	LEXINGTON BLUEGRASS AIRPORT KY US	20110723	333	239	298.7	38.0408	-84.6058	X	2400	X	2400
GHCND:USW00093820	LEXINGTON BLUEGRASS AIRPORT KY US	20110724	339	228	298.7	38.0408	-84.6058	X	2400	X	2400
GHCND:USW00093820	LEXINGTON BLUEGRASS AIRPORT KY US	20110725	311	222	298.7	38.0408	-84.6058	X	2400	X	2400
GHCND:USW00093820	LEXINGTON BLUEGRASS AIRPORT KY US	20110726	322	211	298.7	38.0408	-84.6058	X	2400	X	2400
GHCND:USW00093820	LEXINGTON BLUEGRASS AIRPORT KY US	20110727	344	217	298.7	38.0408	-84.6058	X	2400	X	2400
GHCND:USW00093820	LEXINGTON BLUEGRASS AIRPORT KY US	20110728	344	217	298.7	38.0408	-84.6058	X	2400	X	2400
GHCND:USW00093820	LEXINGTON BLUEGRASS AIRPORT KY US	20110729	333	233	298.7	38.0408	-84.6058	X	2400	X	2400
GHCND:USW00093820	LEXINGTON BLUEGRASS AIRPORT KY US	20110730	322	228	298.7	38.0408	-84.6058	X	2400	X	2400
GHCND:USW00093820	LEXINGTON BLUEGRASS AIRPORT KY US	20110731	322	217	298.7	38.0408	-84.6058	X	2400	X	2400
GHCND:USW00093820	LEXINGTON BLUEGRASS AIRPORT KY US	20110801	333	189	298.7	38.0408	-84.6058	X	2400	X	2400
GHCND:USW00093820	LEXINGTON BLUEGRASS AIRPORT KY US	20110802	333	206	298.7	38.0408	-84.6058	X	2400	X	2400
GHCND:USW00093820	LEXINGTON BLUEGRASS AIRPORT KY US	20110803	311	200	298.7	38.0408	-84.6058	X	2400	X	2400
GHCND:USW00093820	LEXINGTON BLUEGRASS AIRPORT KY US	20110804	311	206	298.7	38.0408	-84.6058	X	2400	X	2400
GHCND:USW00093820	LEXINGTON BLUEGRASS AIRPORT KY US	20110805	317	200	298.7	38.0408	-84.6058	X	2400	X	2400
GHCND:USW00093820	LEXINGTON BLUEGRASS AIRPORT KY US	20110806	294	228	298.7	38.0408	-84.6058	X	2400	X	2400
GHCND:USW00093820	LEXINGTON BLUEGRASS AIRPORT KY US	20110807	306	222	298.7	38.0408	-84.6058	X	2400	X	2400
GHCND:USW00093820	LEXINGTON BLUEGRASS AIRPORT KY US	20110808	322	217	298.7	38.0408	-84.6058	X	2400	X	2400
GHCND:USW00093820	LEXINGTON BLUEGRASS AIRPORT KY US	20110809	289	217	298.7	38.0408	-84.6058	X	2400	X	2400
GHCND:USW00093820	LEXINGTON BLUEGRASS AIRPORT KY US	20110810	289	189	298.7	38.0408	-84.6058	X	2400	X	2400
GHCND:USW00093820	LEXINGTON BLUEGRASS AIRPORT KY US	20110811	267	161	298.7	38.0408	-84.6058	X	2400	X	2400
GHCND:USW00093820	LEXINGTON BLUEGRASS AIRPORT KY US	20110812	289	139	298.7	38.0408	-84.6058	X	2400	X	2400
GHCND:USW00093820	LEXINGTON BLUEGRASS AIRPORT KY US	20110813	300	178	298.7	38.0408	-84.6058	X	2400	X	2400
GHCND:USW00093820	LEXINGTON BLUEGRASS AIRPORT KY US	20110814	256	178	298.7	38.0408	-84.6058	X	2400	X	2400
GHCND:USW00093820	LEXINGTON BLUEGRASS AIRPORT KY US	20110815	261	167	298.7	38.0408	-84.6058	X	2400	X	2400
GHCND:USW00093820	LEXINGTON BLUEGRASS AIRPORT KY US	20110816	289	139	298.7	38.0408	-84.6058	X	2400	X	2400
GHCND:USW00093820	LEXINGTON BLUEGRASS AIRPORT KY US	20110817	294	150	298.7	38.0408	-84.6058	X	2400	X	2400
GHCND:USW00093820	LEXINGTON BLUEGRASS AIRPORT KY US	20110818	311	183	298.7	38.0408	-84.6058	X	2400	X	2400
GHCND:USW00093820	LEXINGTON BLUEGRASS AIRPORT KY US	20110819	283	183	298.7	38.0408	-84.6058	X	2400	X	2400
GHCND:USW00093820	LEXINGTON BLUEGRASS AIRPORT KY US	20110820	317	172	298.7	38.0408	-84.6058	X	2400	X	2400
GHCND:USW00093820	LEXINGTON BLUEGRASS AIRPORT KY US	20110821	306	217	298.7	38.0408	-84.6058	X	2400	X	2400
GHCND:USW00093820	LEXINGTON BLUEGRASS AIRPORT KY US	20110822	283	167	298.7	38.0408	-84.6058	X	2400	X	2400
GHCND:USW00093820	LEXINGTON BLUEGRASS AIRPORT KY US	20110823	294	144	298.7	38.0408	-84.6058	X	2400	X	2400
GHCND:USW00093820	LEXINGTON BLUEGRASS AIRPORT KY US	20110824	333	200	298.7	38.0408	-84.6058	X	2400	X	2400
GHCND:USW00093820	LEXINGTON BLUEGRASS AIRPORT KY US	20110825	300	206	298.7	38.0408	-84.6058	X	2400	X	2400
GHCND:USW00093820	LEXINGTON BLUEGRASS AIRPORT KY US	20110826	300	172	298.7	38.0408	-84.6058	X	2400	X	2400
GHCND:USW00093820	LEXINGTON BLUEGRASS AIRPORT KY US	20110827	294	156	298.7	38.0408	-84.6058	X	2400	X	2400
GHCND:USW00093820	LEXINGTON BLUEGRASS AIRPORT KY US	20110828	283	167	298.7	38.0408	-84.6058	X	2400	X	2400
GHCND:USW00093820	LEXINGTON BLUEGRASS AIRPORT KY US	20110829	283	150	298.7	38.0408	-84.6058	X	2400	X	2400
GHCND:USW00093820	LEXINGTON BLUEGRASS AIRPORT KY US	20110830	300	111	298.7	38.0408	-84.6058	X	2400	X	2400
GHCND:USW00093820	LEXINGTON BLUEGRASS AIRPORT KY US	20110831	333	194	298.7	38.0408	-84.6058	X	2400	X	2400
GHCND:USW00093820	LEXINGTON BLUEGRASS AIRPORT KY US	20110901	356	211	298.7	38.0408	-84.6058	X	2400	X	2400
GHCND:USW00093820	LEXINGTON BLUEGRASS AIRPORT KY US	20110902	367	222	298.7	38.0408	-84.6058	X	2400	X	2400
GHCND:USW00093820	LEXINGTON BLUEGRASS AIRPORT KY US	20110903	367	206	298.7	38.0408	-84.6058	X	2400	X	2400
GHCND:USW00093820	LEXINGTON BLUEGRASS AIRPORT KY US	20110904	311	189	298.7	38.0408	-84.6058	X	2400	X	2400
GHCND:USW00093820	LEXINGTON BLUEGRASS AIRPORT KY US	20110905	211	139	298.7	38.0408	-84.6058	X	2400	X	2400
GHCND:USW00093820	LEXINGTON BLUEGRASS AIRPORT KY US	20110906	161	128	298.7	38.0408	-84.6058	X	2400	X	2400
GHCND:USW00093820	LEXINGTON BLUEGRASS AIRPORT KY US	20110907	161	144	298.7	38.0408	-84.6058	X	2400	X	2400
GHCND:USW00093820	LEXINGTON BLUEGRASS AIRPORT KY US	20110908	167	133	298.7	38.0408	-84.6058	X	2400	X	2400
GHCND:USW00093820	LEXINGTON BLUEGRASS AIRPORT KY US	20110909	211	150	298.7	38.0408	-84.6058	X	2400	X	2400
GHCND:USW00093820	LEXINGTON BLUEGRASS AIRPORT KY US	20110910	256	156	298.7	38.0408	-84.6058	X	2400	X	2400
GHCND:USW00093820	LEXINGTON BLUEGRASS AIRPORT KY US	20110911	239	167	298.7	38.0408	-84.6058	X	2400	X	2400
GHCND:USW00093820	LEXINGTON BLUEGRASS AIRPORT KY US	20110912	272	144	298.7	38.0408	-84.6058	X	2400	X	2400
GHCND:USW00093820	LEXINGTON BLUEGRASS AIRPORT KY US	20110913	289	156	298.7	38.0408	-84.6058	X	2400	X	2400
GHCND:USW00093820	LEXINGTON BLUEGRASS AIRPORT KY US	20110914	300	144	298.7	38.0408	-84.6058	X	2400	X	2400
GHCND:USW00093820	LEXINGTON BLUEGRASS AIRPORT KY US	20110915	183	83	298.7	38.0408	-84.6058	X	2400	X	2400
GHCND:USW00093820	LEXINGTON BLUEGRASS AIRPORT KY US	20110916	183	72	298.7	38.0408	-84.6058	X	2400	X	2400
GHCND:USW00093820	LEXINGTON BLUEGRASS AIRPORT KY US	20110917	228	83	298.7	38.0408	-84.6058	X	2400	X	2400
GHCND:USW00093820	LEXINGTON BLUEGRASS AIRPORT KY US	20110918	233	133	298.7	38.0408	-84.6058	X	2400	X	2400
GHCND:USW00093820	LEXINGTON BLUEGRASS AIRPORT KY US	20110919	194	172	298.7	38.0408	-84.6058	X	2400	X	2400
GHCND:USW00093820	LEXINGTON BLUEGRASS AIRPORT KY US	20110920	233	172	298.7	38.0408	-84.6058	X	2400	X	2400
GHCND:USW00093820	LEXINGTON BLUEGRASS AIRPORT KY US	20110921	244	172	298.7	38.0408	-84.6058	X	2400	X	2400
GHCND:USW00093820	LEXINGTON BLUEGRASS AIRPORT KY US	20110922	267	139	298.7	38.0408	-84.6058	X	2400	X	2400
GHCND:USW00093820	LEXINGTON BLUEGRASS AIRPORT KY US	20110923	178	106	298.7	38.0408	-84.6058	X	2400	X	2400
GHCND:USW00093820	LEXINGTON BLUEGRASS AIRPORT KY US	20110924	200	89	298.7	38.0408	-84.6058	X	2400	X	2400
GHCND:USW00093820	LEXINGTON BLUEGRASS AIRPORT KY US	20110925	256	139	298.7	38.0408	-84.6058	X	2400	X	2400
GHCND:USW00093820	LEXINGTON BLUEGRASS AIRPORT KY US	20110926	222	106	298.7	38.0408	-84.6058	X	2400	X	2400
GHCND:USW00093820	LEXINGTON BLUEGRASS AIRPORT KY US	20110927	222	106	298.7	38.0408	-84.6058	X	2400	X	2400
GHCND:USW00093820	LEXINGTON BLUEGRASS AIRPORT KY US	20110928	206	94	298.7	38.0408	-84.6058	X	2400	X	2400
GHCND:USW00093820	LEXINGTON BLUEGRASS AIRPORT KY US	20110929	239	100	298.7	38.0408	-84.6058	X	2400	X	2400
GHCND:USW00093820	LEXINGTON BLUEGRASS AIRPORT KY US	20110930	172	72	298.7	38.0408	-84.6058	X	2400	X	2400
GHCND:USW00093820	LEXINGTON BLUEGRASS AIRPORT KY US	20111001	122	33	298.7	38.0408	-84.6058	X	2400	X	2400
GHCND:USW00093820	LEXINGTON BLUEGRASS AIRPORT KY US	20111002	167	22	298.7	38.0408	-84.6058	X	2400	X	2400
GHCND:USW00093820	LEXINGTON BLUEGRASS AIRPORT KY US	20111003	200	50	298.7	38.0408	-84.6058	X	2400	X	2400
GHCND:USW00093820	LEXINGTON BLUEGRASS AIRPORT KY US	20111004	233	56	298.7	38.0408	-84.6058	X	2400	X	2400
GHCND:USW00093820	LEXINGTON BLUEGRASS AIRPORT KY US	20111005	250	89	298.7	38.0408	-84.6058	X	2400	X	2400
GHCND:USW00093820	LEXINGTON BLUEGRASS AIRPORT KY US	20111006	272	111	298.7	38.0408	-84.6058	X	2400	X	2400
GHCND:USW00093820	LEXINGTON BLUEGRASS AIRPORT KY US	20111007	272	89	298.7	38.0408	-84.6058	X	2400	X	2400
GHCND:USW00093820	LEXINGTON BLUEGRASS AIRPORT KY US	20111008	261	122	298.7	38.0408	-84.6058	X	2400	X	2400
GHCND:USW00093820	LEXINGTON BLUEGRASS AIRPORT KY US	20111009	233	83	298.7	38.0408	-84.6058	X	2400	X	2400
GHCND:USW00093820	LEXINGTON BLUEGRASS AIRPORT KY US	20111010	267	122	298.7	38.0408	-84.6058	X	2400	X	2400
GHCND:USW00093820	LEXINGTON BLUEGRASS AIRPORT KY US	20111011	222	133	298.7	38.0408	-84.6058	X	2400	X	2400
GHCND:USW00093820	LEXINGTON BLUEGRASS AIRPORT KY US	20111012	194	139	298.7	38.0408	-84.6058	X	2400	X	2400
GHCND:USW00093820	LEXINGTON BLUEGRASS AIRPORT KY US	20111013	183	139	298.7	38.0408	-84.6058	X	2400	X	2400
GHCND:USW00093820	LEXINGTON BLUEGRASS AIRPORT KY US	20111014	194	100	298.7	38.0408	-84.6058	X	2400	X	2400
GHCND:USW00093820	LEXINGTON BLUEGRASS AIRPORT KY US	20111015	178	67	298.7	38.0408	-84.6058	X	2400	X	2400
GHCND:USW00093820	LEXINGTON BLUEGRASS AIRPORT KY US	20111016	256	78	298.7	38.0408	-84.6058	X	2400	X	2400
GHCND:USW00093820	LEXINGTON BLUEGRASS AIRPORT KY US	20111017	206	106	298.7	38.0408	-84.6058	X	2400	X	2400
GHCND:USW00093820	LEXINGTON BLUEGRASS AIRPORT KY US	20111018	211	83	298.7	38.0408	-84.6058	X	2400	X	2400
GHCND:USW00093820	LEXINGTON BLUEGRASS AIRPORT KY US	20111019	100	50	298.7	38.0408	-84.6058	X	2400	X	2400
GHCND:USW00093820	LEXINGTON BLUEGRASS AIRPORT KY US	20111020	67	39	298.7	38.0408	-84.6058	X	2400	X	2400
GHCND:USW00093820	LEXINGTON BLUEGRASS AIRPORT KY US	20111021	139	17	298.7	38.0408	-84.6058	X	2400	X	2400
GHCND:USW00093820	LEXINGTON BLUEGRASS AIRPORT KY US	20111022	156	0	298.7	38.0408	-84.6058	X	2400	X	2400
GHCND:USW00093820	LEXINGTON BLUEGRASS AIRPORT KY US	20111023	172	33	298.7	38.0408	-84.6058	X	2400	X	2400
GHCND:USW00093820	LEXINGTON BLUEGRASS AIRPORT KY US	20111024	206	72	298.7	38.0408	-84.6058	X	2400	X	2400
GHCND:USW00093820	LEXINGTON BLUEGRASS AIRPORT KY US	20111025	217	33	298.7	38.0408	-84.6058	X	2400	X	2400
GHCND:USW00093820	LEXINGTON BLUEGRASS AIRPORT KY US	20111026	178	128	298.7	38.0408	-84.6058	X	2400	X	2400
GHCND:USW00093820	LEXINGTON BLUEGRASS AIRPORT KY US	20111027	161	39	298.7	38.0408	-84.6058	X	2400	X	2400
GHCND:USW00093820	LEXINGTON BLUEGRASS AIRPORT KY US	20111028	50	11	298.7	38.0408	-84.6058	X	2400	X	2400
GHCND:USW00093820	LEXINGTON BLUEGRASS AIRPORT KY US	20111029	128	-22	298.7	38.0408	-84.6058	X	2400	X	2400
GHCND:USW00093820	LEXINGTON BLUEGRASS AIRPORT KY US	20111030	139	-22	298.7	38.0408	-84.6058	X	2400	X	2400
GHCND:USW00093820	LEXINGTON BLUEGRASS AIRPORT KY US	20111031	150	17	298.7	38.0408	-84.6058	X	2400	X	2400
GHCND:USW00093820	LEXINGTON BLUEGRASS AIRPORT KY US	20111101	178	-6	298.7	38.0408	-84.6058	X	2400	X	2400
GHCND:USW00093820	LEXINGTON BLUEGRASS AIRPORT KY US	20111102	189	50	298.7	38.0408	-84.6058	X	2400	X	2400
GHCND:USW00093820	LEXINGTON BLUEGRASS AIRPORT KY US	20111103	139	72	298.7	38.0408	-84.6058	X	2400	X	2400
GHCND:USW00093820	LEXINGTON BLUEGRASS AIRPORT KY US	20111104	139	39	298.7	38.0408	-84.6058	X	2400	X	2400
GHCND:USW00093820	LEXINGTON BLUEGRASS AIRPORT KY US	20111105	156	0	298.7	38.0408	-84.6058	X	2400	X	2400
GHCND:USW00093820	LEXINGTON BLUEGRASS AIRPORT KY US	20111106	156	39	298.7	38.0408	-84.6058	X	2400	X	2400
GHCND:USW00093820	LEXINGTON BLUEGRASS AIRPORT KY US	20111107	200	61	298.7	38.0408	-84.6058	X	2400	X	2400
GHCND:USW00093820	LEXINGTON BLUEGRASS AIRPORT KY US	20111108	211	89	298.7	38.0408	-84.6058	X	2400	X	2400
GHCND:USW00093820	LEXINGTON BLUEGRASS AIRPORT KY US	20111109	183	61	298.7	38.0408	-84.6058	X	2400	X	2400
GHCND:USW00093820	LEXINGTON BLUEGRASS AIRPORT KY US	20111110	106	6	298.7	38.0408	-84.6058	X	2400	X	2400
GHCND:USW00093820	LEXINGTON BLUEGRASS AIRPORT KY US	20111111	83	-28	298.7	38.0408	-84.6058	X	2400	X	2400
GHCND:USW00093820	LEXINGTON BLUEGRASS AIRPORT KY US	20111112	167	61	298.7	38.0408	-84.6058	X	2400	X	2400
GHCND:USW00093820	LEXINGTON BLUEGRASS AIRPORT KY US	20111113	200	111	298.7	38.0408	-84.6058	X	2400	X	2400
GHCND:USW00093820	LEXINGTON BLUEGRASS AIRPORT KY US	20111114	222	150	298.7	38.0408	-84.6058	X	2400	X	2400
GHCND:USW00093820	LEXINGTON BLUEGRASS AIRPORT KY US	20111115	156	117	298.7	38.0408	-84.6058	X	2400	X	2400
GHCND:USW00093820	LEXINGTON BLUEGRASS AIRPORT KY US	20111116	133	17	298.7	38.0408	-84.6058	X	2400	X	2400
GHCND:USW00093820	LEXINGTON BLUEGRASS AIRPORT KY US	20111117	72	-33	298.7	38.0408	-84.6058	X	2400	X	2400
GHCND:USW00093820	LEXINGTON BLUEGRASS AIRPORT KY US	20111118	94	-50	298.7	38.0408	-84.6058	X	2400	X	2400
GHCND:USW00093820	LEXINGTON BLUEGRASS AIRPORT KY US	20111119	172	33	298.7	38.0408	-84.6058	X	2400	X	2400
GHCND:USW00093820	LEXINGTON BLUEGRASS AIRPORT KY US	20111120	156	133	298.7	38.0408	-84.6058	X	2400	X	2400

GHCND:USW00093820	LEXINGTON BLUEGRASS AIRPORT KY US	20111121	167	122	298.7	38.0408	-84.6058		X	2400	X	2400
GHCND:USW00093820	LEXINGTON BLUEGRASS AIRPORT KY US	20111122	183	100	298.7	38.0408	-84.6058		X	2400	X	2400
GHCND:USW00093820	LEXINGTON BLUEGRASS AIRPORT KY US	20111123	106	50	298.7	38.0408	-84.6058		X	2400	X	2400
GHCND:USW00093820	LEXINGTON BLUEGRASS AIRPORT KY US	20111124	117	44	298.7	38.0408	-84.6058		X	2400	X	2400
GHCND:USW00093820	LEXINGTON BLUEGRASS AIRPORT KY US	20111125	167	33	298.7	38.0408	-84.6058		X	2400	X	2400
GHCND:USW00093820	LEXINGTON BLUEGRASS AIRPORT KY US	20111126	194	83	298.7	38.0408	-84.6058		X	2400	X	2400
GHCND:USW00093820	LEXINGTON BLUEGRASS AIRPORT KY US	20111127	167	61	298.7	38.0408	-84.6058		X	2400	X	2400
GHCND:USW00093820	LEXINGTON BLUEGRASS AIRPORT KY US	20111128	139	61	298.7	38.0408	-84.6058		X	2400	X	2400
GHCND:USW00093820	LEXINGTON BLUEGRASS AIRPORT KY US	20111129	78	11	298.7	38.0408	-84.6058		X	2400	X	2400
GHCND:USW00093820	LEXINGTON BLUEGRASS AIRPORT KY US	20111130	39	-22	298.7	38.0408	-84.6058		X	2400	X	2400
GHCND:USW00093820	LEXINGTON BLUEGRASS AIRPORT KY US	20111201	78	-44	298.7	38.0408	-84.6058		X	2400	X	2400
GHCND:USW00093820	LEXINGTON BLUEGRASS AIRPORT KY US	20111202	111	-33	298.7	38.0408	-84.6058		X	2400	X	2400
GHCND:USW00093820	LEXINGTON BLUEGRASS AIRPORT KY US	20111203	161	28	298.7	38.0408	-84.6058		X	2400	X	2400
GHCND:USW00093820	LEXINGTON BLUEGRASS AIRPORT KY US	20111204	161	83	298.7	38.0408	-84.6058		X	2400	X	2400
GHCND:USW00093820	LEXINGTON BLUEGRASS AIRPORT KY US	20111205	133	67	298.7	38.0408	-84.6058		X	2400	X	2400
GHCND:USW00093820	LEXINGTON BLUEGRASS AIRPORT KY US	20111206	67	22	298.7	38.0408	-84.6058		X	2400	X	2400
GHCND:USW00093820	LEXINGTON BLUEGRASS AIRPORT KY US	20111207	22	-28	298.7	38.0408	-84.6058		X	2400	X	2400
GHCND:USW00093820	LEXINGTON BLUEGRASS AIRPORT KY US	20111208	50	-44	298.7	38.0408	-84.6058		X	2400	X	2400
GHCND:USW00093820	LEXINGTON BLUEGRASS AIRPORT KY US	20111209	72	-33	298.7	38.0408	-84.6058		X	2400	X	2400
GHCND:USW00093820	LEXINGTON BLUEGRASS AIRPORT KY US	20111210	17	-61	298.7	38.0408	-84.6058		X	2400	X	2400
GHCND:USW00093820	LEXINGTON BLUEGRASS AIRPORT KY US	20111211	56	-83	298.7	38.0408	-84.6058		X	2400	X	2400
GHCND:USW00093820	LEXINGTON BLUEGRASS AIRPORT KY US	20111212	100	-83	298.7	38.0408	-84.6058		X	2400	X	2400
GHCND:USW00093820	LEXINGTON BLUEGRASS AIRPORT KY US	20111213	100	44	298.7	38.0408	-84.6058		X	2400	X	2400
GHCND:USW00093820	LEXINGTON BLUEGRASS AIRPORT KY US	20111214	178	78	298.7	38.0408	-84.6058		X	2400	X	2400
GHCND:USW00093820	LEXINGTON BLUEGRASS AIRPORT KY US	20111215	161	39	298.7	38.0408	-84.6058		X	2400	X	2400
GHCND:USW00093820	LEXINGTON BLUEGRASS AIRPORT KY US	20111216	39	6	298.7	38.0408	-84.6058		X	2400	X	2400
GHCND:USW00093820	LEXINGTON BLUEGRASS AIRPORT KY US	20111217	39	-11	298.7	38.0408	-84.6058		X	2400	X	2400
GHCND:USW00093820	LEXINGTON BLUEGRASS AIRPORT KY US	20111218	89	-33	298.7	38.0408	-84.6058		X	2400	X	2400
GHCND:USW00093820	LEXINGTON BLUEGRASS AIRPORT KY US	20111219	111	17	298.7	38.0408	-84.6058		X	2400	X	2400
GHCND:USW00093820	LEXINGTON BLUEGRASS AIRPORT KY US	20111220	133	33	298.7	38.0408	-84.6058		X	2400	X	2400
GHCND:USW00093820	LEXINGTON BLUEGRASS AIRPORT KY US	20111221	161	44	298.7	38.0408	-84.6058		X	2400	X	2400
GHCND:USW00093820	LEXINGTON BLUEGRASS AIRPORT KY US	20111222	78	28	298.7	38.0408	-84.6058		X	2400	X	2400
GHCND:USW00093820	LEXINGTON BLUEGRASS AIRPORT KY US	20111223	61	22	298.7	38.0408	-84.6058		X	2400	X	2400
GHCND:USW00093820	LEXINGTON BLUEGRASS AIRPORT KY US	20111224	61	-11	298.7	38.0408	-84.6058		X	2400	X	2400
GHCND:USW00093820	LEXINGTON BLUEGRASS AIRPORT KY US	20111225	100	-11	298.7	38.0408	-84.6058		X	2400	X	2400
GHCND:USW00093820	LEXINGTON BLUEGRASS AIRPORT KY US	20111226	67	-39	298.7	38.0408	-84.6058		X	2400	X	2400
GHCND:USW00093820	LEXINGTON BLUEGRASS AIRPORT KY US	20111227	61	11	298.7	38.0408	-84.6058		X	2400	X	2400
GHCND:USW00093820	LEXINGTON BLUEGRASS AIRPORT KY US	20111228	44	-6	298.7	38.0408	-84.6058		X	2400	X	2400
GHCND:USW00093820	LEXINGTON BLUEGRASS AIRPORT KY US	20111229	100	-6	298.7	38.0408	-84.6058		X	2400	X	2400
GHCND:USW00093820	LEXINGTON BLUEGRASS AIRPORT KY US	20111230	144	50	298.7	38.0408	-84.6058		X	2400	X	2400
GHCND:USW00093820	LEXINGTON BLUEGRASS AIRPORT KY US	20111231	100	44	298.7	38.0408	-84.6058		X	2400	X	2400
GHCND:USW00093820	LEXINGTON BLUEGRASS AIRPORT KY US	20120101	144	0	298.7	38.0408	-84.6058		X	2400	X	2400
GHCND:USW00093820	LEXINGTON BLUEGRASS AIRPORT KY US	20120102	6	-78	298.7	38.0408	-84.6058		X	2400	X	2400
GHCND:USW00093820	LEXINGTON BLUEGRASS AIRPORT KY US	20120103	-22	-100	298.7	38.0408	-84.6058		X	2400	X	2400
GHCND:USW00093820	LEXINGTON BLUEGRASS AIRPORT KY US	20120104	61	-72	298.7	38.0408	-84.6058		X	2400	X	2400
GHCND:USW00093820	LEXINGTON BLUEGRASS AIRPORT KY US	20120105	100	-33	298.7	38.0408	-84.6058		X	2400	X	2400
GHCND:USW00093820	LEXINGTON BLUEGRASS AIRPORT KY US	20120106	161	39	298.7	38.0408	-84.6058		X	2400	X	2400
GHCND:USW00093820	LEXINGTON BLUEGRASS AIRPORT KY US	20120107	128	-11	298.7	38.0408	-84.6058		X	2400	X	2400
GHCND:USW00093820	LEXINGTON BLUEGRASS AIRPORT KY US	20120108	89	-33	298.7	38.0408	-84.6058		X	2400	X	2400
GHCND:USW00093820	LEXINGTON BLUEGRASS AIRPORT KY US	20120109	100	6	298.7	38.0408	-84.6058		X	2400	X	2400
GHCND:USW00093820	LEXINGTON BLUEGRASS AIRPORT KY US	20120110	117	-33	298.7	38.0408	-84.6058		X	2400	X	2400
GHCND:USW00093820	LEXINGTON BLUEGRASS AIRPORT KY US	20120111	144	50	298.7	38.0408	-84.6058		X	2400	X	2400
GHCND:USW00093820	LEXINGTON BLUEGRASS AIRPORT KY US	20120112	78	-72	298.7	38.0408	-84.6058		X	2400	X	2400
GHCND:USW00093820	LEXINGTON BLUEGRASS AIRPORT KY US	20120113	-56	-94	298.7	38.0408	-84.6058		X	2400	X	2400
GHCND:USW00093820	LEXINGTON BLUEGRASS AIRPORT KY US	20120114	0	-100	298.7	38.0408	-84.6058		X	2400	X	2400
GHCND:USW00093820	LEXINGTON BLUEGRASS AIRPORT KY US	20120115	0	-56	298.7	38.0408	-84.6058		X	2400	X	2400
GHCND:USW00093820	LEXINGTON BLUEGRASS AIRPORT KY US	20120116	122	-22	298.7	38.0408	-84.6058		X	2400	X	2400
GHCND:USW00093820	LEXINGTON BLUEGRASS AIRPORT KY US	20120117	150	6	298.7	38.0408	-84.6058		X	2400	X	2400
GHCND:USW00093820	LEXINGTON BLUEGRASS AIRPORT KY US	20120118	6	-50	298.7	38.0408	-84.6058		X	2400	X	2400
GHCND:USW00093820	LEXINGTON BLUEGRASS AIRPORT KY US	20120119	44	-61	298.7	38.0408	-84.6058		X	2400	X	2400
GHCND:USW00093820	LEXINGTON BLUEGRASS AIRPORT KY US	20120120	72	-33	298.7	38.0408	-84.6058		X	2400	X	2400
GHCND:USW00093820	LEXINGTON BLUEGRASS AIRPORT KY US	20120121	78	-28	298.7	38.0408	-84.6058		X	2400	X	2400
GHCND:USW00093820	LEXINGTON BLUEGRASS AIRPORT KY US	20120122	133	-17	298.7	38.0408	-84.6058		X	2400	X	2400
GHCND:USW00093820	LEXINGTON BLUEGRASS AIRPORT KY US	20120123	161	28	298.7	38.0408	-84.6058		X	2400	X	2400
GHCND:USW00093820	LEXINGTON BLUEGRASS AIRPORT KY US	20120124	94	-28	298.7	38.0408	-84.6058		X	2400	X	2400
GHCND:USW00093820	LEXINGTON BLUEGRASS AIRPORT KY US	20120125	44	-33	298.7	38.0408	-84.6058		X	2400	X	2400
GHCND:USW00093820	LEXINGTON BLUEGRASS AIRPORT KY US	20120126	156	39	298.7	38.0408	-84.6058		X	2400	X	2400
GHCND:USW00093820	LEXINGTON BLUEGRASS AIRPORT KY US	20120127	72	11	298.7	38.0408	-84.6058		X	2400	X	2400
GHCND:USW00093820	LEXINGTON BLUEGRASS AIRPORT KY US	20120128	61	-28	298.7	38.0408	-84.6058		X	2400	X	2400
GHCND:USW00093820	LEXINGTON BLUEGRASS AIRPORT KY US	20120129	94	-39	298.7	38.0408	-84.6058		X	2400	X	2400
GHCND:USW00093820	LEXINGTON BLUEGRASS AIRPORT KY US	20120130	139	-39	298.7	38.0408	-84.6058		X	2400	X	2400
GHCND:USW00093820	LEXINGTON BLUEGRASS AIRPORT KY US	20120131	167	78	298.7	38.0408	-84.6058		X	2400	X	2400
GHCND:USW00093820	LEXINGTON BLUEGRASS AIRPORT KY US	20120201	156	94	298.7	38.0408	-84.6058		X	2400	X	2400
GHCND:USW00093820	LEXINGTON BLUEGRASS AIRPORT KY US	20120202	133	28	298.7	38.0408	-84.6058		X	2400	X	2400
GHCND:USW00093820	LEXINGTON BLUEGRASS AIRPORT KY US	20120203	139	0	298.7	38.0408	-84.6058		X	2400	X	2400
GHCND:USW00093820	LEXINGTON BLUEGRASS AIRPORT KY US	20120204	83	44	298.7	38.0408	-84.6058		X	2400	X	2400
GHCND:USW00093820	LEXINGTON BLUEGRASS AIRPORT KY US	20120205	56	-22	298.7	38.0408	-84.6058		X	2400	X	2400
GHCND:USW00093820	LEXINGTON BLUEGRASS AIRPORT KY US	20120206	89	-44	298.7	38.0408	-84.6058		X	2400	X	2400
GHCND:USW00093820	LEXINGTON BLUEGRASS AIRPORT KY US	20120207	94	-28	298.7	38.0408	-84.6058		X	2400	X	2400
GHCND:USW00093820	LEXINGTON BLUEGRASS AIRPORT KY US	20120208	22	-11	298.7	38.0408	-84.6058		X	2400	X	2400
GHCND:USW00093820	LEXINGTON BLUEGRASS AIRPORT KY US	20120209	17	-11	298.7	38.0408	-84.6058		X	2400	X	2400
GHCND:USW00093820	LEXINGTON BLUEGRASS AIRPORT KY US	20120210	17	-22	298.7	38.0408	-84.6058		X	2400	X	2400
GHCND:USW00093820	LEXINGTON BLUEGRASS AIRPORT KY US	20120211	0	-89	298.7	38.0408	-84.6058		X	2400	X	2400
GHCND:USW00093820	LEXINGTON BLUEGRASS AIRPORT KY US	20120212	17	-106	298.7	38.0408	-84.6058		X	2400	X	2400
GHCND:USW00093820	LEXINGTON BLUEGRASS AIRPORT KY US	20120213	33	-72	298.7	38.0408	-84.6058		X	2400	X	2400
GHCND:USW00093820	LEXINGTON BLUEGRASS AIRPORT KY US	20120214	39	0	298.7	38.0408	-84.6058		X	2400	X	2400
GHCND:USW00093820	LEXINGTON BLUEGRASS AIRPORT KY US	20120215	106	-17	298.7	38.0408	-84.6058		X	2400	X	2400
GHCND:USW00093820	LEXINGTON BLUEGRASS AIRPORT KY US	20120216	100	44	298.7	38.0408	-84.6058		X	2400	X	2400
GHCND:USW00093820	LEXINGTON BLUEGRASS AIRPORT KY US	20120217	106	0	298.7	38.0408	-84.6058		X	2400	X	2400
GHCND:USW00093820	LEXINGTON BLUEGRASS AIRPORT KY US	20120218	117	0	298.7	38.0408	-84.6058		X	2400	X	2400
GHCND:USW00093820	LEXINGTON BLUEGRASS AIRPORT KY US	20120219	33	-28	298.7	38.0408	-84.6058		X	2400	X	2400
GHCND:USW00093820	LEXINGTON BLUEGRASS AIRPORT KY US	20120220	78	-67	298.7	38.0408	-84.6058		X	2400	X	2400
GHCND:USW00093820	LEXINGTON BLUEGRASS AIRPORT KY US	20120221	122	0	298.7	38.0408	-84.6058		X	2400	X	2400
GHCND:USW00093820	LEXINGTON BLUEGRASS AIRPORT KY US	20120222	150	28	298.7	38.0408	-84.6058		X	2400	X	2400
GHCND:USW00093820	LEXINGTON BLUEGRASS AIRPORT KY US	20120223	206	44	298.7	38.0408	-84.6058		X	2400	X	2400
GHCND:USW00093820	LEXINGTON BLUEGRASS AIRPORT KY US	20120224	161	6	298.7	38.0408	-84.6058		X	2400	X	2400
GHCND:USW00093820	LEXINGTON BLUEGRASS AIRPORT KY US	20120225	39	-39	298.7	38.0408	-84.6058		X	2400	X	2400
GHCND:USW00093820	LEXINGTON BLUEGRASS AIRPORT KY US	20120226	122	-67	298.7	38.0408	-84.6058		X	2400	X	2400
GHCND:USW00093820	LEXINGTON BLUEGRASS AIRPORT KY US	20120227	167	33	298.7	38.0408	-84.6058		X	2400	X	2400
GHCND:USW00093820	LEXINGTON BLUEGRASS AIRPORT KY US	20120228	178	0	298.7	38.0408	-84.6058		X	2400	X	2400
GHCND:USW00093820	LEXINGTON BLUEGRASS AIRPORT KY US	20120229	178	128	298.7	38.0408	-84.6058		X	2400	X	2400
GHCND:USW00093820	LEXINGTON BLUEGRASS AIRPORT KY US	20120301	156	56	298.7	38.0408	-84.6058		X	2400	X	2400
GHCND:USW00093820	LEXINGTON BLUEGRASS AIRPORT KY US	20120302	222	61	298.7	38.0408	-84.6058		X	2400	X	2400
GHCND:USW00093820	LEXINGTON BLUEGRASS AIRPORT KY US	20120303	100	-6	298.7	38.0408	-84.6058		X	2400	X	2400
GHCND:USW00093820	LEXINGTON BLUEGRASS AIRPORT KY US	20120304	61	-33	298.7	38.0408	-84.6058		X	2400	X	2400
GHCND:USW00093820	LEXINGTON BLUEGRASS AIRPORT KY US	20120305	0	-50	298.7	38.0408	-84.6058		X	2400	X	2400
GHCND:USW00093820	LEXINGTON BLUEGRASS AIRPORT KY US	20120306	183	-44	298.7	38.0408	-84.6058		X	2400	X	2400
GHCND:USW00093820	LEXINGTON BLUEGRASS AIRPORT KY US	20120307	200	67	298.7	38.0408	-84.6058		X	2400	X	2400
GHCND:USW00093820	LEXINGTON BLUEGRASS AIRPORT KY US	20120308	150	28	298.7	38.0408	-84.6058		X	2400	X	2400
GHCND:USW00093820	LEXINGTON BLUEGRASS AIRPORT KY US	20120309	106	0	298.7	38.0408	-84.6058		X	2400	X	2400
GHCND:USW00093820	LEXINGTON BLUEGRASS AIRPORT KY US	20120310	122	-28	298.7	38.0408	-84.6058		X	2400	X	2400
GHCND:USW00093820	LEXINGTON BLUEGRASS AIRPORT KY US	20120311	194	39	298.7	38.0408	-84.6058		X	2400	X	2400
GHCND:USW00093820	LEXINGTON BLUEGRASS AIRPORT KY US	20120312	178	111	298.7	38.0408	-84.6058		X	2400	X	2400
GHCND:USW00093820	LEXINGTON BLUEGRASS AIRPORT KY US	20120313	233	139	298.7	38.0408	-84.6058		X	2400	X	2400
GHCND:USW00093820	LEXINGTON BLUEGRASS AIRPORT KY US	20120314	250	106	298.7	38.0408	-84.6058		X	2400	X	2400
GHCND:USW00093820	LEXINGTON BLUEGRASS AIRPORT KY US	20120315	256	144	298.7	38.0408	-84.6058		X	2400	X	2400
GHCND:USW00093820	LEXINGTON BLUEGRASS AIRPORT KY US	20120316	189	133	298.7	38.0408	-84.6058		X	2400	X	2400
GHCND:USW00093820	LEXINGTON BLUEGRASS AIRPORT KY US	20120317	233	139	298.7	38.0408	-84.6058		X	2400	X	2400
GHCND:USW00093820	LEXINGTON BLUEGRASS AIRPORT KY US	20120318	250	144	298.7	38.0408	-84.6058		X	2400	X	2400
GHCND:USW00093820	LEXINGTON BLUEGRASS AIRPORT KY US	20120319	261	150	298.7	38.0408	-84.6058		X	2400	X	2400
GHCND:USW00093820	LEXINGTON BLUEGRASS AIRPORT KY US	20120320	283	172	298.7	38.0408	-84.6058		X	2400	X	2400
GHCND:USW00093820	LEXINGTON BLUEGRASS AIRPORT KY US	20120321	278	161	298.7	38.0408	-84.6058		X	2400	X	2400
GHCND:USW00093820	LEXINGTON BLUEGRASS AIRPORT KY US	20120322	267	156	298.7	38.0408	-84.6058		X	2400	X	2400
GHCND:USW00093820	LEXINGTON BLUEGRASS AIRPORT KY US	20120323	222	133	298.7	38.0408	-84.6058		X	2400	X	2400

GHCND:USW00093820	LEXINGTON BLUEGRASS AIRPORT KY US	20120324	172	83	298.7	38.0408	-84.6058	X	2400	X	2400
GHCND:USW00093820	LEXINGTON BLUEGRASS AIRPORT KY US	20120325	206	61	298.7	38.0408	-84.6058	X	2400	X	2400
GHCND:USW00093820	LEXINGTON BLUEGRASS AIRPORT KY US	20120326	167	39	298.7	38.0408	-84.6058	X	2400	X	2400
GHCND:USW00093820	LEXINGTON BLUEGRASS AIRPORT KY US	20120327	194	22	298.7	38.0408	-84.6058	X	2400	X	2400
GHCND:USW00093820	LEXINGTON BLUEGRASS AIRPORT KY US	20120328	261	133	298.7	38.0408	-84.6058	X	2400	X	2400
GHCND:USW00093820	LEXINGTON BLUEGRASS AIRPORT KY US	20120329	194	78	298.7	38.0408	-84.6058	X	2400	X	2400
GHCND:USW00093820	LEXINGTON BLUEGRASS AIRPORT KY US	20120330	256	100	298.7	38.0408	-84.6058	X	2400	X	2400
GHCND:USW00093820	LEXINGTON BLUEGRASS AIRPORT KY US	20120331	161	61	298.7	38.0408	-84.6058	X	2400	X	2400
GHCND:USW00093820	LEXINGTON BLUEGRASS AIRPORT KY US	20120401	206	61	298.7	38.0408	-84.6058	X	2400	X	2400
GHCND:USW00093820	LEXINGTON BLUEGRASS AIRPORT KY US	20120402	206	128	298.7	38.0408	-84.6058	X	2400	X	2400
GHCND:USW00093820	LEXINGTON BLUEGRASS AIRPORT KY US	20120403	283	128	298.7	38.0408	-84.6058	X	2400	X	2400
GHCND:USW00093820	LEXINGTON BLUEGRASS AIRPORT KY US	20120404	244	133	298.7	38.0408	-84.6058	X	2400	X	2400
GHCND:USW00093820	LEXINGTON BLUEGRASS AIRPORT KY US	20120405	150	56	298.7	38.0408	-84.6058	X	2400	X	2400
GHCND:USW00093820	LEXINGTON BLUEGRASS AIRPORT KY US	20120406	150	11	298.7	38.0408	-84.6058	X	2400	X	2400
GHCND:USW00093820	LEXINGTON BLUEGRASS AIRPORT KY US	20120407	183	17	298.7	38.0408	-84.6058	X	2400	X	2400
GHCND:USW00093820	LEXINGTON BLUEGRASS AIRPORT KY US	20120408	183	61	298.7	38.0408	-84.6058	X	2400	X	2400
GHCND:USW00093820	LEXINGTON BLUEGRASS AIRPORT KY US	20120409	194	39	298.7	38.0408	-84.6058	X	2400	X	2400
GHCND:USW00093820	LEXINGTON BLUEGRASS AIRPORT KY US	20120410	144	17	298.7	38.0408	-84.6058	X	2400	X	2400
GHCND:USW00093820	LEXINGTON BLUEGRASS AIRPORT KY US	20120411	100	-11	298.7	38.0408	-84.6058	X	2400	X	2400
GHCND:USW00093820	LEXINGTON BLUEGRASS AIRPORT KY US	20120412	150	-17	298.7	38.0408	-84.6058	X	2400	X	2400
GHCND:USW00093820	LEXINGTON BLUEGRASS AIRPORT KY US	20120413	183	0	298.7	38.0408	-84.6058	X	2400	X	2400
GHCND:USW00093820	LEXINGTON BLUEGRASS AIRPORT KY US	20120414	233	111	298.7	38.0408	-84.6058	X	2400	X	2400
GHCND:USW00093820	LEXINGTON BLUEGRASS AIRPORT KY US	20120415	267	144	298.7	38.0408	-84.6058	X	2400	X	2400
GHCND:USW00093820	LEXINGTON BLUEGRASS AIRPORT KY US	20120416	233	117	298.7	38.0408	-84.6058	X	2400	X	2400
GHCND:USW00093820	LEXINGTON BLUEGRASS AIRPORT KY US	20120417	156	78	298.7	38.0408	-84.6058	X	2400	X	2400
GHCND:USW00093820	LEXINGTON BLUEGRASS AIRPORT KY US	20120418	206	89	298.7	38.0408	-84.6058	X	2400	X	2400
GHCND:USW00093820	LEXINGTON BLUEGRASS AIRPORT KY US	20120419	228	50	298.7	38.0408	-84.6058	X	2400	X	2400
GHCND:USW00093820	LEXINGTON BLUEGRASS AIRPORT KY US	20120420	244	111	298.7	38.0408	-84.6058	X	2400	X	2400
GHCND:USW00093820	LEXINGTON BLUEGRASS AIRPORT KY US	20120421	133	67	298.7	38.0408	-84.6058	X	2400	X	2400
GHCND:USW00093820	LEXINGTON BLUEGRASS AIRPORT KY US	20120422	100	33	298.7	38.0408	-84.6058	X	2400	X	2400
GHCND:USW00093820	LEXINGTON BLUEGRASS AIRPORT KY US	20120423	144	33	298.7	38.0408	-84.6058	X	2400	X	2400
GHCND:USW00093820	LEXINGTON BLUEGRASS AIRPORT KY US	20120424	172	22	298.7	38.0408	-84.6058	X	2400	X	2400
GHCND:USW00093820	LEXINGTON BLUEGRASS AIRPORT KY US	20120425	228	89	298.7	38.0408	-84.6058	X	2400	X	2400
GHCND:USW00093820	LEXINGTON BLUEGRASS AIRPORT KY US	20120426	261	94	298.7	38.0408	-84.6058	X	2400	X	2400
GHCND:USW00093820	LEXINGTON BLUEGRASS AIRPORT KY US	20120427	167	33	298.7	38.0408	-84.6058	X	2400	X	2400
GHCND:USW00093820	LEXINGTON BLUEGRASS AIRPORT KY US	20120428	250	89	298.7	38.0408	-84.6058	X	2400	X	2400
GHCND:USW00093820	LEXINGTON BLUEGRASS AIRPORT KY US	20120429	256	89	298.7	38.0408	-84.6058	X	2400	X	2400
GHCND:USW00093820	LEXINGTON BLUEGRASS AIRPORT KY US	20120430	278	156	298.7	38.0408	-84.6058	X	2400	X	2400
GHCND:USW00093820	LEXINGTON BLUEGRASS AIRPORT KY US	20120501	278	156	298.7	38.0408	-84.6058	X	2400	X	2400
GHCND:USW00093820	LEXINGTON BLUEGRASS AIRPORT KY US	20120502	300	189	298.7	38.0408	-84.6058	X	2400	X	2400
GHCND:USW00093820	LEXINGTON BLUEGRASS AIRPORT KY US	20120503	272	183	298.7	38.0408	-84.6058	X	2400	X	2400
GHCND:USW00093820	LEXINGTON BLUEGRASS AIRPORT KY US	20120504	289	183	298.7	38.0408	-84.6058	X	2400	X	2400
GHCND:USW00093820	LEXINGTON BLUEGRASS AIRPORT KY US	20120505	261	172	298.7	38.0408	-84.6058	X	2400	X	2400
GHCND:USW00093820	LEXINGTON BLUEGRASS AIRPORT KY US	20120506	283	139	298.7	38.0408	-84.6058	X	2400	X	2400
GHCND:USW00093820	LEXINGTON BLUEGRASS AIRPORT KY US	20120507	278	161	298.7	38.0408	-84.6058	X	2400	X	2400
GHCND:USW00093820	LEXINGTON BLUEGRASS AIRPORT KY US	20120508	228	161	298.7	38.0408	-84.6058	X	2400	X	2400
GHCND:USW00093820	LEXINGTON BLUEGRASS AIRPORT KY US	20120509	217	106	298.7	38.0408	-84.6058	X	2400	X	2400
GHCND:USW00093820	LEXINGTON BLUEGRASS AIRPORT KY US	20120510	200	67	298.7	38.0408	-84.6058	X	2400	X	2400
GHCND:USW00093820	LEXINGTON BLUEGRASS AIRPORT KY US	20120511	222	61	298.7	38.0408	-84.6058	X	2400	X	2400
GHCND:USW00093820	LEXINGTON BLUEGRASS AIRPORT KY US	20120512	222	100	298.7	38.0408	-84.6058	X	2400	X	2400
GHCND:USW00093820	LEXINGTON BLUEGRASS AIRPORT KY US	20120513	172	150	298.7	38.0408	-84.6058	X	2400	X	2400
GHCND:USW00093820	LEXINGTON BLUEGRASS AIRPORT KY US	20120514	211	133	298.7	38.0408	-84.6058	X	2400	X	2400
GHCND:USW00093820	LEXINGTON BLUEGRASS AIRPORT KY US	20120515	256	89	298.7	38.0408	-84.6058	X	2400	X	2400
GHCND:USW00093820	LEXINGTON BLUEGRASS AIRPORT KY US	20120516	272	128	298.7	38.0408	-84.6058	X	2400	X	2400
GHCND:USW00093820	LEXINGTON BLUEGRASS AIRPORT KY US	20120517	233	117	298.7	38.0408	-84.6058	X	2400	X	2400
GHCND:USW00093820	LEXINGTON BLUEGRASS AIRPORT KY US	20120518	272	100	298.7	38.0408	-84.6058	X	2400	X	2400
GHCND:USW00093820	LEXINGTON BLUEGRASS AIRPORT KY US	20120519	294	128	298.7	38.0408	-84.6058	X	2400	X	2400
GHCND:USW00093820	LEXINGTON BLUEGRASS AIRPORT KY US	20120520	300	144	298.7	38.0408	-84.6058	X	2400	X	2400
GHCND:USW00093820	LEXINGTON BLUEGRASS AIRPORT KY US	20120521	261	144	298.7	38.0408	-84.6058	X	2400	X	2400
GHCND:USW00093820	LEXINGTON BLUEGRASS AIRPORT KY US	20120522	233	150	298.7	38.0408	-84.6058	X	2400	X	2400
GHCND:USW00093820	LEXINGTON BLUEGRASS AIRPORT KY US	20120523	256	122	298.7	38.0408	-84.6058	X	2400	X	2400
GHCND:USW00093820	LEXINGTON BLUEGRASS AIRPORT KY US	20120524	283	161	298.7	38.0408	-84.6058	X	2400	X	2400
GHCND:USW00093820	LEXINGTON BLUEGRASS AIRPORT KY US	20120525	311	189	298.7	38.0408	-84.6058	X	2400	X	2400
GHCND:USW00093820	LEXINGTON BLUEGRASS AIRPORT KY US	20120526	322	183	298.7	38.0408	-84.6058	X	2400	X	2400
GHCND:USW00093820	LEXINGTON BLUEGRASS AIRPORT KY US	20120527	333	183	298.7	38.0408	-84.6058	X	2400	X	2400
GHCND:USW00093820	LEXINGTON BLUEGRASS AIRPORT KY US	20120528	322	211	298.7	38.0408	-84.6058	X	2400	X	2400
GHCND:USW00093820	LEXINGTON BLUEGRASS AIRPORT KY US	20120529	261	183	298.7	38.0408	-84.6058	X	2400	X	2400
GHCND:USW00093820	LEXINGTON BLUEGRASS AIRPORT KY US	20120530	289	133	298.7	38.0408	-84.6058	X	2400	X	2400
GHCND:USW00093820	LEXINGTON BLUEGRASS AIRPORT KY US	20120531	289	94	298.7	38.0408	-84.6058	X	2400	X	2400
GHCND:USW00093820	LEXINGTON BLUEGRASS AIRPORT KY US	20120601	178	106	298.7	38.0408	-84.6058	X	2400	X	2400
GHCND:USW00093820	LEXINGTON BLUEGRASS AIRPORT KY US	20120602	211	83	298.7	38.0408	-84.6058	X	2400	X	2400
GHCND:USW00093820	LEXINGTON BLUEGRASS AIRPORT KY US	20120603	267	128	298.7	38.0408	-84.6058	X	2400	X	2400
GHCND:USW00093820	LEXINGTON BLUEGRASS AIRPORT KY US	20120604	239	139	298.7	38.0408	-84.6058	X	2400	X	2400
GHCND:USW00093820	LEXINGTON BLUEGRASS AIRPORT KY US	20120605	239	111	298.7	38.0408	-84.6058	X	2400	X	2400
GHCND:USW00093820	LEXINGTON BLUEGRASS AIRPORT KY US	20120606	233	106	298.7	38.0408	-84.6058	X	2400	X	2400
GHCND:USW00093820	LEXINGTON BLUEGRASS AIRPORT KY US	20120607	267	94	298.7	38.0408	-84.6058	X	2400	X	2400
GHCND:USW00093820	LEXINGTON BLUEGRASS AIRPORT KY US	20120608	294	117	298.7	38.0408	-84.6058	X	2400	X	2400
GHCND:USW00093820	LEXINGTON BLUEGRASS AIRPORT KY US	20120609	306	133	298.7	38.0408	-84.6058	X	2400	X	2400
GHCND:USW00093820	LEXINGTON BLUEGRASS AIRPORT KY US	20120610	294	167	298.7	38.0408	-84.6058	X	2400	X	2400
GHCND:USW00093820	LEXINGTON BLUEGRASS AIRPORT KY US	20120611	272	189	298.7	38.0408	-84.6058	X	2400	X	2400
GHCND:USW00093820	LEXINGTON BLUEGRASS AIRPORT KY US	20120612	289	178	298.7	38.0408	-84.6058	X	2400	X	2400
GHCND:USW00093820	LEXINGTON BLUEGRASS AIRPORT KY US	20120613	267	128	298.7	38.0408	-84.6058	X	2400	X	2400
GHCND:USW00093820	LEXINGTON BLUEGRASS AIRPORT KY US	20120614	283	122	298.7	38.0408	-84.6058	X	2400	X	2400
GHCND:USW00093820	LEXINGTON BLUEGRASS AIRPORT KY US	20120615	311	139	298.7	38.0408	-84.6058	X	2400	X	2400
GHCND:USW00093820	LEXINGTON BLUEGRASS AIRPORT KY US	20120616	289	200	298.7	38.0408	-84.6058	X	2400	X	2400
GHCND:USW00093820	LEXINGTON BLUEGRASS AIRPORT KY US	20120617	261	200	298.7	38.0408	-84.6058	X	2400	X	2400
GHCND:USW00093820	LEXINGTON BLUEGRASS AIRPORT KY US	20120618	306	200	298.7	38.0408	-84.6058	X	2400	X	2400
GHCND:USW00093820	LEXINGTON BLUEGRASS AIRPORT KY US	20120619	322	194	298.7	38.0408	-84.6058	X	2400	X	2400
GHCND:USW00093820	LEXINGTON BLUEGRASS AIRPORT KY US	20120620	333	206	298.7	38.0408	-84.6058	X	2400	X	2400
GHCND:USW00093820	LEXINGTON BLUEGRASS AIRPORT KY US	20120621	328	183	298.7	38.0408	-84.6058	X	2400	X	2400
GHCND:USW00093820	LEXINGTON BLUEGRASS AIRPORT KY US	20120622	311	167	298.7	38.0408	-84.6058	X	2400	X	2400
GHCND:USW00093820	LEXINGTON BLUEGRASS AIRPORT KY US	20120623	322	156	298.7	38.0408	-84.6058	X	2400	X	2400
GHCND:USW00093820	LEXINGTON BLUEGRASS AIRPORT KY US	20120624	344	178	298.7	38.0408	-84.6058	X	2400	X	2400
GHCND:USW00093820	LEXINGTON BLUEGRASS AIRPORT KY US	20120625	322	178	298.7	38.0408	-84.6058	X	2400	X	2400
GHCND:USW00093820	LEXINGTON BLUEGRASS AIRPORT KY US	20120626	278	111	298.7	38.0408	-84.6058	X	2400	X	2400
GHCND:USW00093820	LEXINGTON BLUEGRASS AIRPORT KY US	20120627	322	106	298.7	38.0408	-84.6058	X	2400	X	2400
GHCND:USW00093820	LEXINGTON BLUEGRASS AIRPORT KY US	20120628	389	172	298.7	38.0408	-84.6058	X	2400	X	2400
GHCND:USW00093820	LEXINGTON BLUEGRASS AIRPORT KY US	20120629	389	217	298.7	38.0408	-84.6058	X	2400	X	2400
GHCND:USW00093820	LEXINGTON BLUEGRASS AIRPORT KY US	20120630	394	194	298.7	38.0408	-84.6058	X	2400	X	2400
GHCND:USW00093820	LEXINGTON BLUEGRASS AIRPORT KY US	20120701	394	206	298.7	38.0408	-84.6058	X	2400	X	2400
GHCND:USW00093820	LEXINGTON BLUEGRASS AIRPORT KY US	20120702	361	194	298.7	38.0408	-84.6058	X	2400	X	2400
GHCND:USW00093820	LEXINGTON BLUEGRASS AIRPORT KY US	20120703	350	200	298.7	38.0408	-84.6058	X	2400	X	2400
GHCND:USW00093820	LEXINGTON BLUEGRASS AIRPORT KY US	20120704	372	217	298.7	38.0408	-84.6058	X	2400	X	2400
GHCND:USW00093820	LEXINGTON BLUEGRASS AIRPORT KY US	20120705	372	222	298.7	38.0408	-84.6058	X	2400	X	2400
GHCND:USW00093820	LEXINGTON BLUEGRASS AIRPORT KY US	20120706	394	194	298.7	38.0408	-84.6058	X	2400	X	2400
GHCND:USW00093820	LEXINGTON BLUEGRASS AIRPORT KY US	20120707	406	228	298.7	38.0408	-84.6058	X	2400	X	2400
GHCND:USW00093820	LEXINGTON BLUEGRASS AIRPORT KY US	20120708	394	228	298.7	38.0408	-84.6058	X	2400	X	2400
GHCND:USW00093820	LEXINGTON BLUEGRASS AIRPORT KY US	20120709	272	206	298.7	38.0408	-84.6058	X	2400	X	2400
GHCND:USW00093820	LEXINGTON BLUEGRASS AIRPORT KY US	20120710	339	172	298.7	38.0408	-84.6058	X	2400	X	2400
GHCND:USW00093820	LEXINGTON BLUEGRASS AIRPORT KY US	20120711	350	183	298.7	38.0408	-84.6058	X	2400	X	2400
GHCND:USW00093820	LEXINGTON BLUEGRASS AIRPORT KY US	20120712	311	206	298.7	38.0408	-84.6058	X	2400	X	2400
GHCND:USW00093820	LEXINGTON BLUEGRASS AIRPORT KY US	20120713	244	206	298.7	38.0408	-84.6058	X	2400	X	2400
GHCND:USW00093820	LEXINGTON BLUEGRASS AIRPORT KY US	20120714	311	211	298.7	38.0408	-84.6058	X	2400	X	2400
GHCND:USW00093820	LEXINGTON BLUEGRASS AIRPORT KY US	20120715	306	206	298.7	38.0408	-84.6058	X	2400	X	2400
GHCND:USW00093820	LEXINGTON BLUEGRASS AIRPORT KY US	20120716	328	211	298.7	38.0408	-84.6058	X	2400	X	2400
GHCND:USW00093820	LEXINGTON BLUEGRASS AIRPORT KY US	20120717	344	233	298.7	38.0408	-84.6058	X	2400	X	2400
GHCND:USW00093820	LEXINGTON BLUEGRASS AIRPORT KY US	20120718	356	206	298.7	38.0408	-84.6058	X	2400	X	2400
GHCND:USW00093820	LEXINGTON BLUEGRASS AIRPORT KY US	20120719	339	200	298.7	38.0408	-84.6058	X	2400	X	2400
GHCND:USW00093820	LEXINGTON BLUEGRASS AIRPORT KY US	20120720	306	211	298.7	38.0408	-84.6058	X	2400	X	2400
GHCND:USW00093820	LEXINGTON BLUEGRASS AIRPORT KY US	20120721	289	189	298.7	38.0408	-84.6058	X	2400	X	2400
GHCND:USW00093820	LEXINGTON BLUEGRASS AIRPORT KY US	20120722	322	167	298.7	38.0408	-84.6058	X	2400	X	2400
GHCND:USW00093820	LEXINGTON BLUEGRASS AIRPORT KY US	20120723	339	228	298.7	38.0408	-84.6058	X	2400	X	2400
GHCND:USW00093820	LEXINGTON BLUEGRASS AIRPORT KY US	20120724	322	244	298.7	38.0408	-84.6058	X	2400	X	2400
GHCND:USW00093820	LEXINGTON BLUEGRASS AIRPORT KY US	20120725	356	228	298.7	38.0408	-84.6058	X	2400	X	2400

GHCND:USW00093820	LEXINGTON BLUEGRASS AIRPORT KY US	20120726	350	217	298.7	38.0408	-84.6058	X	2400	X	2400
GHCND:USW00093820	LEXINGTON BLUEGRASS AIRPORT KY US	20120727	317	178	298.7	38.0408	-84.6058	X	2400	X	2400
GHCND:USW00093820	LEXINGTON BLUEGRASS AIRPORT KY US	20120728	294	183	298.7	38.0408	-84.6058	X	2400	X	2400
GHCND:USW00093820	LEXINGTON BLUEGRASS AIRPORT KY US	20120729	300	167	298.7	38.0408	-84.6058	X	2400	X	2400
GHCND:USW00093820	LEXINGTON BLUEGRASS AIRPORT KY US	20120730	311	178	298.7	38.0408	-84.6058	X	2400	X	2400
GHCND:USW00093820	LEXINGTON BLUEGRASS AIRPORT KY US	20120731	328	194	298.7	38.0408	-84.6058	X	2400	X	2400
GHCND:USW00093820	LEXINGTON BLUEGRASS AIRPORT KY US	20120801	328	211	298.7	38.0408	-84.6058	X	2400	X	2400
GHCND:USW00093820	LEXINGTON BLUEGRASS AIRPORT KY US	20120802	339	194	298.7	38.0408	-84.6058	X	2400	X	2400
GHCND:USW00093820	LEXINGTON BLUEGRASS AIRPORT KY US	20120803	261	222	298.7	38.0408	-84.6058	X	2400	X	2400
GHCND:USW00093820	LEXINGTON BLUEGRASS AIRPORT KY US	20120804	317	228	298.7	38.0408	-84.6058	X	2400	X	2400
GHCND:USW00093820	LEXINGTON BLUEGRASS AIRPORT KY US	20120805	278	239	298.7	38.0408	-84.6058	X	2400	X	2400
GHCND:USW00093820	LEXINGTON BLUEGRASS AIRPORT KY US	20120806	300	217	298.7	38.0408	-84.6058	X	2400	X	2400
GHCND:USW00093820	LEXINGTON BLUEGRASS AIRPORT KY US	20120807	317	194	298.7	38.0408	-84.6058	X	2400	X	2400
GHCND:USW00093820	LEXINGTON BLUEGRASS AIRPORT KY US	20120808	328	206	298.7	38.0408	-84.6058	X	2400	X	2400
GHCND:USW00093820	LEXINGTON BLUEGRASS AIRPORT KY US	20120809	311	194	298.7	38.0408	-84.6058	X	2400	X	2400
GHCND:USW00093820	LEXINGTON BLUEGRASS AIRPORT KY US	20120810	256	172	298.7	38.0408	-84.6058	X	2400	X	2400
GHCND:USW00093820	LEXINGTON BLUEGRASS AIRPORT KY US	20120811	250	128	298.7	38.0408	-84.6058	X	2400	X	2400
GHCND:USW00093820	LEXINGTON BLUEGRASS AIRPORT KY US	20120812	267	117	298.7	38.0408	-84.6058	X	2400	X	2400
GHCND:USW00093820	LEXINGTON BLUEGRASS AIRPORT KY US	20120813	256	156	298.7	38.0408	-84.6058	X	2400	X	2400
GHCND:USW00093820	LEXINGTON BLUEGRASS AIRPORT KY US	20120814	278	194	298.7	38.0408	-84.6058	X	2400	X	2400
GHCND:USW00093820	LEXINGTON BLUEGRASS AIRPORT KY US	20120815	289	189	298.7	38.0408	-84.6058	X	2400	X	2400
GHCND:USW00093820	LEXINGTON BLUEGRASS AIRPORT KY US	20120816	300	156	298.7	38.0408	-84.6058	X	2400	X	2400
GHCND:USW00093820	LEXINGTON BLUEGRASS AIRPORT KY US	20120817	272	144	298.7	38.0408	-84.6058	X	2400	X	2400
GHCND:USW00093820	LEXINGTON BLUEGRASS AIRPORT KY US	20120818	272	133	298.7	38.0408	-84.6058	X	2400	X	2400
GHCND:USW00093820	LEXINGTON BLUEGRASS AIRPORT KY US	20120819	283	150	298.7	38.0408	-84.6058	X	2400	X	2400
GHCND:USW00093820	LEXINGTON BLUEGRASS AIRPORT KY US	20120820	272	111	298.7	38.0408	-84.6058	X	2400	X	2400
GHCND:USW00093820	LEXINGTON BLUEGRASS AIRPORT KY US	20120821	272	117	298.7	38.0408	-84.6058	X	2400	X	2400
GHCND:USW00093820	LEXINGTON BLUEGRASS AIRPORT KY US	20120822	283	111	298.7	38.0408	-84.6058	X	2400	X	2400
GHCND:USW00093820	LEXINGTON BLUEGRASS AIRPORT KY US	20120823	300	128	298.7	38.0408	-84.6058	X	2400	X	2400
GHCND:USW00093820	LEXINGTON BLUEGRASS AIRPORT KY US	20120824	322	150	298.7	38.0408	-84.6058	X	2400	X	2400
GHCND:USW00093820	LEXINGTON BLUEGRASS AIRPORT KY US	20120825	339	178	298.7	38.0408	-84.6058	X	2400	X	2400
GHCND:USW00093820	LEXINGTON BLUEGRASS AIRPORT KY US	20120826	322	167	298.7	38.0408	-84.6058	X	2400	X	2400
GHCND:USW00093820	LEXINGTON BLUEGRASS AIRPORT KY US	20120827	322	200	298.7	38.0408	-84.6058	X	2400	X	2400
GHCND:USW00093820	LEXINGTON BLUEGRASS AIRPORT KY US	20120828	317	189	298.7	38.0408	-84.6058	X	2400	X	2400
GHCND:USW00093820	LEXINGTON BLUEGRASS AIRPORT KY US	20120829	306	172	298.7	38.0408	-84.6058	X	2400	X	2400
GHCND:USW00093820	LEXINGTON BLUEGRASS AIRPORT KY US	20120830	328	178	298.7	38.0408	-84.6058	X	2400	X	2400
GHCND:USW00093820	LEXINGTON BLUEGRASS AIRPORT KY US	20120831	300	217	298.7	38.0408	-84.6058	X	2400	X	2400
GHCND:USW00093820	LEXINGTON BLUEGRASS AIRPORT KY US	20120901	322	233	298.7	38.0408	-84.6058	X	2400	X	2400
GHCND:USW00093820	LEXINGTON BLUEGRASS AIRPORT KY US	20120902	261	222	298.7	38.0408	-84.6058	X	2400	X	2400
GHCND:USW00093820	LEXINGTON BLUEGRASS AIRPORT KY US	20120903	267	217	298.7	38.0408	-84.6058	X	2400	X	2400
GHCND:USW00093820	LEXINGTON BLUEGRASS AIRPORT KY US	20120904	300	211	298.7	38.0408	-84.6058	X	2400	X	2400
GHCND:USW00093820	LEXINGTON BLUEGRASS AIRPORT KY US	20120905	311	194	298.7	38.0408	-84.6058	X	2400	X	2400
GHCND:USW00093820	LEXINGTON BLUEGRASS AIRPORT KY US	20120906	289	200	298.7	38.0408	-84.6058	X	2400	X	2400
GHCND:USW00093820	LEXINGTON BLUEGRASS AIRPORT KY US	20120907	311	194	298.7	38.0408	-84.6058	X	2400	X	2400
GHCND:USW00093820	LEXINGTON BLUEGRASS AIRPORT KY US	20120908	256	144	298.7	38.0408	-84.6058	X	2400	X	2400
GHCND:USW00093820	LEXINGTON BLUEGRASS AIRPORT KY US	20120909	244	106	298.7	38.0408	-84.6058	X	2400	X	2400
GHCND:USW00093820	LEXINGTON BLUEGRASS AIRPORT KY US	20120910	244	111	298.7	38.0408	-84.6058	X	2400	X	2400
GHCND:USW00093820	LEXINGTON BLUEGRASS AIRPORT KY US	20120911	261	94	298.7	38.0408	-84.6058	X	2400	X	2400
GHCND:USW00093820	LEXINGTON BLUEGRASS AIRPORT KY US	20120912	278	144	298.7	38.0408	-84.6058	X	2400	X	2400
GHCND:USW00093820	LEXINGTON BLUEGRASS AIRPORT KY US	20120913	283	167	298.7	38.0408	-84.6058	X	2400	X	2400
GHCND:USW00093820	LEXINGTON BLUEGRASS AIRPORT KY US	20120914	278	144	298.7	38.0408	-84.6058	X	2400	X	2400
GHCND:USW00093820	LEXINGTON BLUEGRASS AIRPORT KY US	20120915	239	117	298.7	38.0408	-84.6058	X	2400	X	2400
GHCND:USW00093820	LEXINGTON BLUEGRASS AIRPORT KY US	20120916	250	139	298.7	38.0408	-84.6058	X	2400	X	2400
GHCND:USW00093820	LEXINGTON BLUEGRASS AIRPORT KY US	20120917	206	156	298.7	38.0408	-84.6058	X	2400	X	2400
GHCND:USW00093820	LEXINGTON BLUEGRASS AIRPORT KY US	20120918	189	100	298.7	38.0408	-84.6058	X	2400	X	2400
GHCND:USW00093820	LEXINGTON BLUEGRASS AIRPORT KY US	20120919	200	50	298.7	38.0408	-84.6058	X	2400	X	2400
GHCND:USW00093820	LEXINGTON BLUEGRASS AIRPORT KY US	20120920	244	61	298.7	38.0408	-84.6058	X	2400	X	2400
GHCND:USW00093820	LEXINGTON BLUEGRASS AIRPORT KY US	20120921	244	133	298.7	38.0408	-84.6058	X	2400	X	2400
GHCND:USW00093820	LEXINGTON BLUEGRASS AIRPORT KY US	20120922	233	67	298.7	38.0408	-84.6058	X	2400	X	2400
GHCND:USW00093820	LEXINGTON BLUEGRASS AIRPORT KY US	20120923	172	22	298.7	38.0408	-84.6058	X	2400	X	2400
GHCND:USW00093820	LEXINGTON BLUEGRASS AIRPORT KY US	20120924	189	22	298.7	38.0408	-84.6058	X	2400	X	2400
GHCND:USW00093820	LEXINGTON BLUEGRASS AIRPORT KY US	20120925	211	100	298.7	38.0408	-84.6058	X	2400	X	2400
GHCND:USW00093820	LEXINGTON BLUEGRASS AIRPORT KY US	20120926	261	167	298.7	38.0408	-84.6058	X	2400	X	2400
GHCND:USW00093820	LEXINGTON BLUEGRASS AIRPORT KY US	20120927	244	172	298.7	38.0408	-84.6058	X	2400	X	2400
GHCND:USW00093820	LEXINGTON BLUEGRASS AIRPORT KY US	20120928	211	167	298.7	38.0408	-84.6058	X	2400	X	2400
GHCND:USW00093820	LEXINGTON BLUEGRASS AIRPORT KY US	20120929	222	100	298.7	38.0408	-84.6058	X	2400	X	2400
GHCND:USW00093820	LEXINGTON BLUEGRASS AIRPORT KY US	20120930	228	94	298.7	38.0408	-84.6058	X	2400	X	2400
GHCND:USW00093820	LEXINGTON BLUEGRASS AIRPORT KY US	20121001	167	133	298.7	38.0408	-84.6058	X	2400	X	2400
GHCND:USW00093820	LEXINGTON BLUEGRASS AIRPORT KY US	20121002	228	150	298.7	38.0408	-84.6058	X	2400	X	2400
GHCND:USW00093820	LEXINGTON BLUEGRASS AIRPORT KY US	20121003	217	117	298.7	38.0408	-84.6058	X	2400	X	2400
GHCND:USW00093820	LEXINGTON BLUEGRASS AIRPORT KY US	20121004	239	122	298.7	38.0408	-84.6058	X	2400	X	2400
GHCND:USW00093820	LEXINGTON BLUEGRASS AIRPORT KY US	20121005	244	89	298.7	38.0408	-84.6058	X	2400	X	2400
GHCND:USW00093820	LEXINGTON BLUEGRASS AIRPORT KY US	20121006	144	50	298.7	38.0408	-84.6058	X	2400	X	2400
GHCND:USW00093820	LEXINGTON BLUEGRASS AIRPORT KY US	20121007	128	33	298.7	38.0408	-84.6058	X	2400	X	2400
GHCND:USW00093820	LEXINGTON BLUEGRASS AIRPORT KY US	20121008	133	39	298.7	38.0408	-84.6058	X	2400	X	2400
GHCND:USW00093820	LEXINGTON BLUEGRASS AIRPORT KY US	20121009	156	17	298.7	38.0408	-84.6058	X	2400	X	2400
GHCND:USW00093820	LEXINGTON BLUEGRASS AIRPORT KY US	20121010	150	39	298.7	38.0408	-84.6058	X	2400	X	2400
GHCND:USW00093820	LEXINGTON BLUEGRASS AIRPORT KY US	20121011	172	-6	298.7	38.0408	-84.6058	X	2400	X	2400
GHCND:USW00093820	LEXINGTON BLUEGRASS AIRPORT KY US	20121012	189	39	298.7	38.0408	-84.6058	X	2400	X	2400
GHCND:USW00093820	LEXINGTON BLUEGRASS AIRPORT KY US	20121013	233	67	298.7	38.0408	-84.6058	X	2400	X	2400
GHCND:USW00093820	LEXINGTON BLUEGRASS AIRPORT KY US	20121014	228	150	298.7	38.0408	-84.6058	X	2400	X	2400
GHCND:USW00093820	LEXINGTON BLUEGRASS AIRPORT KY US	20121015	167	50	298.7	38.0408	-84.6058	X	2400	X	2400
GHCND:USW00093820	LEXINGTON BLUEGRASS AIRPORT KY US	20121016	189	17	298.7	38.0408	-84.6058	X	2400	X	2400
GHCND:USW00093820	LEXINGTON BLUEGRASS AIRPORT KY US	20121017	233	106	298.7	38.0408	-84.6058	X	2400	X	2400
GHCND:USW00093820	LEXINGTON BLUEGRASS AIRPORT KY US	20121018	178	106	298.7	38.0408	-84.6058	X	2400	X	2400
GHCND:USW00093820	LEXINGTON BLUEGRASS AIRPORT KY US	20121019	150	78	298.7	38.0408	-84.6058	X	2400	X	2400
GHCND:USW00093820	LEXINGTON BLUEGRASS AIRPORT KY US	20121020	122	56	298.7	38.0408	-84.6058	X	2400	X	2400
GHCND:USW00093820	LEXINGTON BLUEGRASS AIRPORT KY US	20121021	194	56	298.7	38.0408	-84.6058	X	2400	X	2400
GHCND:USW00093820	LEXINGTON BLUEGRASS AIRPORT KY US	20121022	239	122	298.7	38.0408	-84.6058	X	2400	X	2400
GHCND:USW00093820	LEXINGTON BLUEGRASS AIRPORT KY US	20121023	250	133	298.7	38.0408	-84.6058	X	2400	X	2400
GHCND:USW00093820	LEXINGTON BLUEGRASS AIRPORT KY US	20121024	250	122	298.7	38.0408	-84.6058	X	2400	X	2400
GHCND:USW00093820	LEXINGTON BLUEGRASS AIRPORT KY US	20121025	256	122	298.7	38.0408	-84.6058	X	2400	X	2400
GHCND:USW00093820	LEXINGTON BLUEGRASS AIRPORT KY US	20121026	167	72	298.7	38.0408	-84.6058	X	2400	X	2400
GHCND:USW00093820	LEXINGTON BLUEGRASS AIRPORT KY US	20121027	89	61	298.7	38.0408	-84.6058	X	2400	X	2400
GHCND:USW00093820	LEXINGTON BLUEGRASS AIRPORT KY US	20121028	83	56	298.7	38.0408	-84.6058	X	2400	X	2400
GHCND:USW00093820	LEXINGTON BLUEGRASS AIRPORT KY US	20121029	72	11	298.7	38.0408	-84.6058	X	2400	X	2400
GHCND:USW00093820	LEXINGTON BLUEGRASS AIRPORT KY US	20121030	61	28	298.7	38.0408	-84.6058	X	2400	X	2400
GHCND:USW00093820	LEXINGTON BLUEGRASS AIRPORT KY US	20121031	83	33	298.7	38.0408	-84.6058	X	2400	X	2400
GHCND:USW00093820	LEXINGTON BLUEGRASS AIRPORT KY US	20121101	122	6	298.7	38.0408	-84.6058	X	2400	X	2400
GHCND:USW00093820	LEXINGTON BLUEGRASS AIRPORT KY US	20121102	122	22	298.7	38.0408	-84.6058	X	2400	X	2400
GHCND:USW00093820	LEXINGTON BLUEGRASS AIRPORT KY US	20121103	94	-6	298.7	38.0408	-84.6058	X	2400	X	2400
GHCND:USW00093820	LEXINGTON BLUEGRASS AIRPORT KY US	20121104	106	6	298.7	38.0408	-84.6058	X	2400	X	2400
GHCND:USW00093820	LEXINGTON BLUEGRASS AIRPORT KY US	20121105	89	-39	298.7	38.0408	-84.6058	X	2400	X	2400
GHCND:USW00093820	LEXINGTON BLUEGRASS AIRPORT KY US	20121106	117	-11	298.7	38.0408	-84.6058	X	2400	X	2400
GHCND:USW00093820	LEXINGTON BLUEGRASS AIRPORT KY US	20121107	106	22	298.7	38.0408	-84.6058	X	2400	X	2400
GHCND:USW00093820	LEXINGTON BLUEGRASS AIRPORT KY US	20121108	111	-11	298.7	38.0408	-84.6058	X	2400	X	2400
GHCND:USW00093820	LEXINGTON BLUEGRASS AIRPORT KY US	20121109	156	-17	298.7	38.0408	-84.6058	X	2400	X	2400
GHCND:USW00093820	LEXINGTON BLUEGRASS AIRPORT KY US	20121110	211	78	298.7	38.0408	-84.6058	X	2400	X	2400
GHCND:USW00093820	LEXINGTON BLUEGRASS AIRPORT KY US	20121111	206	94	298.7	38.0408	-84.6058	X	2400	X	2400
GHCND:USW00093820	LEXINGTON BLUEGRASS AIRPORT KY US	20121112	172	-6	298.7	38.0408	-84.6058	X	2400	X	2400
GHCND:USW00093820	LEXINGTON BLUEGRASS AIRPORT KY US	20121113	72	-50	298.7	38.0408	-84.6058	X	2400	X	2400
GHCND:USW00093820	LEXINGTON BLUEGRASS AIRPORT KY US	20121114	67	-33	298.7	38.0408	-84.6058	X	2400	X	2400
GHCND:USW00093820	LEXINGTON BLUEGRASS AIRPORT KY US	20121115	100	-39	298.7	38.0408	-84.6058	X	2400	X	2400
GHCND:USW00093820	LEXINGTON BLUEGRASS AIRPORT KY US	20121116	111	-28	298.7	38.0408	-84.6058	X	2400	X	2400
GHCND:USW00093820	LEXINGTON BLUEGRASS AIRPORT KY US	20121117	144	-11	298.7	38.0408	-84.6058	X	2400	X	2400
GHCND:USW00093820	LEXINGTON BLUEGRASS AIRPORT KY US	20121118	172	11	298.7	38.0408	-84.6058	X	2400	X	2400
GHCND:USW00093820	LEXINGTON BLUEGRASS AIRPORT KY US	20121119	161	0	298.7	38.0408	-84.6058	X	2400	X	2400
GHCND:USW00093820	LEXINGTON BLUEGRASS AIRPORT KY US	20121120	172	39	298.7	38.0408	-84.6058	X	2400	X	2400
GHCND:USW00093820	LEXINGTON BLUEGRASS AIRPORT KY US	20121121	178	33	298.7	38.0408	-84.6058	X	2400	X	2400
GHCND:USW00093820	LEXINGTON BLUEGRASS AIRPORT KY US	20121122	189	6	298.7	38.0408	-84.6058	X	2400	X	2400
GHCND:USW00093820	LEXINGTON BLUEGRASS AIRPORT KY US	20121123	128	0	298.7	38.0408	-84.6058	X	2400	X	2400
GHCND:USW00093820	LEXINGTON BLUEGRASS AIRPORT KY US	20121124	22	-61	298.7	38.0408	-84.6058	X	2400	X	2400
GHCND:USW00093820	LEXINGTON BLUEGRASS AIRPORT KY US	20121125	111	-50	298.7	38.0408	-84.6058	X	2400	X	2400
GHCND:USW00093820	LEXINGTON BLUEGRASS AIRPORT KY US	20121126	100	11	298.7	38.0408	-84.6058	X	2400	X	2400

GHCND:USW00093820	LEXINGTON BLUEGRASS AIRPORT KY US	20121127	44	-17	298.7	38.0408	-84.6058	X	2400	X	2400
GHCND:USW00093820	LEXINGTON BLUEGRASS AIRPORT KY US	20121128	61	-39	298.7	38.0408	-84.6058	X	2400	X	2400
GHCND:USW00093820	LEXINGTON BLUEGRASS AIRPORT KY US	20121129	106	-56	298.7	38.0408	-84.6058	X	2400	X	2400
GHCND:USW00093820	LEXINGTON BLUEGRASS AIRPORT KY US	20121130	139	39	298.7	38.0408	-84.6058	X	2400	X	2400
GHCND:USW00093820	LEXINGTON BLUEGRASS AIRPORT KY US	20121201	172	72	298.7	38.0408	-84.6058	X	2400	X	2400
GHCND:USW00093820	LEXINGTON BLUEGRASS AIRPORT KY US	20121202	194	106	298.7	38.0408	-84.6058	X	2400	X	2400
GHCND:USW00093820	LEXINGTON BLUEGRASS AIRPORT KY US	20121203	211	133	298.7	38.0408	-84.6058	X	2400	X	2400
GHCND:USW00093820	LEXINGTON BLUEGRASS AIRPORT KY US	20121204	172	72	298.7	38.0408	-84.6058	X	2400	X	2400
GHCND:USW00093820	LEXINGTON BLUEGRASS AIRPORT KY US	20121205	128	6	298.7	38.0408	-84.6058	X	2400	X	2400
GHCND:USW00093820	LEXINGTON BLUEGRASS AIRPORT KY US	20121206	111	-17	298.7	38.0408	-84.6058	X	2400	X	2400
GHCND:USW00093820	LEXINGTON BLUEGRASS AIRPORT KY US	20121207	139	100	298.7	38.0408	-84.6058	X	2400	X	2400
GHCND:USW00093820	LEXINGTON BLUEGRASS AIRPORT KY US	20121208	156	106	298.7	38.0408	-84.6058	X	2400	X	2400
GHCND:USW00093820	LEXINGTON BLUEGRASS AIRPORT KY US	20121209	156	100	298.7	38.0408	-84.6058	X	2400	X	2400
GHCND:USW00093820	LEXINGTON BLUEGRASS AIRPORT KY US	20121210	156	-6	298.7	38.0408	-84.6058	X	2400	X	2400
GHCND:USW00093820	LEXINGTON BLUEGRASS AIRPORT KY US	20121211	11	-44	298.7	38.0408	-84.6058	X	2400	X	2400
GHCND:USW00093820	LEXINGTON BLUEGRASS AIRPORT KY US	20121212	61	-67	298.7	38.0408	-84.6058	X	2400	X	2400
GHCND:USW00093820	LEXINGTON BLUEGRASS AIRPORT KY US	20121213	83	-61	298.7	38.0408	-84.6058	X	2400	X	2400
GHCND:USW00093820	LEXINGTON BLUEGRASS AIRPORT KY US	20121214	122	-33	298.7	38.0408	-84.6058	X	2400	X	2400
GHCND:USW00093820	LEXINGTON BLUEGRASS AIRPORT KY US	20121215	133	44	298.7	38.0408	-84.6058	X	2400	X	2400
GHCND:USW00093820	LEXINGTON BLUEGRASS AIRPORT KY US	20121216	161	117	298.7	38.0408	-84.6058	X	2400	X	2400
GHCND:USW00093820	LEXINGTON BLUEGRASS AIRPORT KY US	20121217	150	61	298.7	38.0408	-84.6058	X	2400	X	2400
GHCND:USW00093820	LEXINGTON BLUEGRASS AIRPORT KY US	20121218	72	33	298.7	38.0408	-84.6058	X	2400	X	2400
GHCND:USW00093820	LEXINGTON BLUEGRASS AIRPORT KY US	20121219	117	28	298.7	38.0408	-84.6058	X	2400	X	2400
GHCND:USW00093820	LEXINGTON BLUEGRASS AIRPORT KY US	20121220	122	-11	298.7	38.0408	-84.6058	X	2400	X	2400
GHCND:USW00093820	LEXINGTON BLUEGRASS AIRPORT KY US	20121221	-11	-28	298.7	38.0408	-84.6058	X	2400	X	2400
GHCND:USW00093820	LEXINGTON BLUEGRASS AIRPORT KY US	20121222	17	-67	298.7	38.0408	-84.6058	X	2400	X	2400
GHCND:USW00093820	LEXINGTON BLUEGRASS AIRPORT KY US	20121223	94	-22	298.7	38.0408	-84.6058	X	2400	X	2400
GHCND:USW00093820	LEXINGTON BLUEGRASS AIRPORT KY US	20121224	94	28	298.7	38.0408	-84.6058	X	2400	X	2400
GHCND:USW00093820	LEXINGTON BLUEGRASS AIRPORT KY US	20121225	28	-6	298.7	38.0408	-84.6058	X	2400	X	2400
GHCND:USW00093820	LEXINGTON BLUEGRASS AIRPORT KY US	20121226	56	-17	298.7	38.0408	-84.6058	X	2400	X	2400
GHCND:USW00093820	LEXINGTON BLUEGRASS AIRPORT KY US	20121227	-6	-22	298.7	38.0408	-84.6058	X	2400	X	2400
GHCND:USW00093820	LEXINGTON BLUEGRASS AIRPORT KY US	20121228	28	-17	298.7	38.0408	-84.6058	X	2400	X	2400
GHCND:USW00093820	LEXINGTON BLUEGRASS AIRPORT KY US	20121229	6	-44	298.7	38.0408	-84.6058	X	2400	X	2400
GHCND:USW00093820	LEXINGTON BLUEGRASS AIRPORT KY US	20121230	-22	-56	298.7	38.0408	-84.6058	X	2400	X	2400
GHCND:USW00093820	LEXINGTON BLUEGRASS AIRPORT KY US	20121231	17	-50	298.7	38.0408	-84.6058	X	2400	X	2400
GHCND:USW00093820	LEXINGTON BLUEGRASS AIRPORT KY US	20130101	11	-6	298.7	38.0408	-84.6058	X	2400	X	2400
GHCND:USW00093820	LEXINGTON BLUEGRASS AIRPORT KY US	20130102	11	-50	298.7	38.0408	-84.6058	X	2400	X	2400
GHCND:USW00093820	LEXINGTON BLUEGRASS AIRPORT KY US	20130103	39	-72	298.7	38.0408	-84.6058	X	2400	X	2400
GHCND:USW00093820	LEXINGTON BLUEGRASS AIRPORT KY US	20130104	33	-44	298.7	38.0408	-84.6058	X	2400	X	2400
GHCND:USW00093820	LEXINGTON BLUEGRASS AIRPORT KY US	20130105	67	-50	298.7	38.0408	-84.6058	X	2400	X	2400
GHCND:USW00093820	LEXINGTON BLUEGRASS AIRPORT KY US	20130106	56	-39	298.7	38.0408	-84.6058	X	2400	X	2400
GHCND:USW00093820	LEXINGTON BLUEGRASS AIRPORT KY US	20130107	56	-56	298.7	38.0408	-84.6058	X	2400	X	2400
GHCND:USW00093820	LEXINGTON BLUEGRASS AIRPORT KY US	20130108	111	-17	298.7	38.0408	-84.6058	X	2400	X	2400
GHCND:USW00093820	LEXINGTON BLUEGRASS AIRPORT KY US	20130109	122	33	298.7	38.0408	-84.6058	X	2400	X	2400
GHCND:USW00093820	LEXINGTON BLUEGRASS AIRPORT KY US	20130110	117	39	298.7	38.0408	-84.6058	X	2400	X	2400
GHCND:USW00093820	LEXINGTON BLUEGRASS AIRPORT KY US	20130111	189	117	298.7	38.0408	-84.6058	X	2400	X	2400
GHCND:USW00093820	LEXINGTON BLUEGRASS AIRPORT KY US	20130112	183	128	298.7	38.0408	-84.6058	X	2400	X	2400
GHCND:USW00093820	LEXINGTON BLUEGRASS AIRPORT KY US	20130113	178	22	298.7	38.0408	-84.6058	X	2400	X	2400
GHCND:USW00093820	LEXINGTON BLUEGRASS AIRPORT KY US	20130114	22	-33	298.7	38.0408	-84.6058	X	2400	X	2400
GHCND:USW00093820	LEXINGTON BLUEGRASS AIRPORT KY US	20130115	0	-39	298.7	38.0408	-84.6058	X	2400	X	2400
GHCND:USW00093820	LEXINGTON BLUEGRASS AIRPORT KY US	20130116	0	-6	298.7	38.0408	-84.6058	X	2400	X	2400
GHCND:USW00093820	LEXINGTON BLUEGRASS AIRPORT KY US	20130117	39	-17	298.7	38.0408	-84.6058	X	2400	X	2400
GHCND:USW00093820	LEXINGTON BLUEGRASS AIRPORT KY US	20130118	44	-67	298.7	38.0408	-84.6058	X	2400	X	2400
GHCND:USW00093820	LEXINGTON BLUEGRASS AIRPORT KY US	20130119	122	0	298.7	38.0408	-84.6058	X	2400	X	2400
GHCND:USW00093820	LEXINGTON BLUEGRASS AIRPORT KY US	20130120	72	-33	298.7	38.0408	-84.6058	X	2400	X	2400
GHCND:USW00093820	LEXINGTON BLUEGRASS AIRPORT KY US	20130121	0	-100	298.7	38.0408	-84.6058	X	2400	X	2400
GHCND:USW00093820	LEXINGTON BLUEGRASS AIRPORT KY US	20130122	-61	-122	298.7	38.0408	-84.6058	X	2400	X	2400
GHCND:USW00093820	LEXINGTON BLUEGRASS AIRPORT KY US	20130123	6	-122	298.7	38.0408	-84.6058	X	2400	X	2400
GHCND:USW00093820	LEXINGTON BLUEGRASS AIRPORT KY US	20130124	-22	-94	298.7	38.0408	-84.6058	X	2400	X	2400
GHCND:USW00093820	LEXINGTON BLUEGRASS AIRPORT KY US	20130125	-28	-67	298.7	38.0408	-84.6058	X	2400	X	2400
GHCND:USW00093820	LEXINGTON BLUEGRASS AIRPORT KY US	20130126	22	-56	298.7	38.0408	-84.6058	X	2400	X	2400
GHCND:USW00093820	LEXINGTON BLUEGRASS AIRPORT KY US	20130127	72	-67	298.7	38.0408	-84.6058	X	2400	X	2400
GHCND:USW00093820	LEXINGTON BLUEGRASS AIRPORT KY US	20130128	122	50	298.7	38.0408	-84.6058	X	2400	X	2400
GHCND:USW00093820	LEXINGTON BLUEGRASS AIRPORT KY US	20130129	194	94	298.7	38.0408	-84.6058	X	2400	X	2400
GHCND:USW00093820	LEXINGTON BLUEGRASS AIRPORT KY US	20130130	194	6	298.7	38.0408	-84.6058	X	2400	X	2400
GHCND:USW00093820	LEXINGTON BLUEGRASS AIRPORT KY US	20130131	11	-67	298.7	38.0408	-84.6058	X	2400	X	2400
GHCND:USW00093820	LEXINGTON BLUEGRASS AIRPORT KY US	20130201	-67	-150	298.7	38.0408	-84.6058	X	2400	X	2400
GHCND:USW00093820	LEXINGTON BLUEGRASS AIRPORT KY US	20130202	0	-94	298.7	38.0408	-84.6058	X	2400	X	2400
GHCND:USW00093820	LEXINGTON BLUEGRASS AIRPORT KY US	20130203	-17	-67	298.7	38.0408	-84.6058	X	2400	X	2400
GHCND:USW00093820	LEXINGTON BLUEGRASS AIRPORT KY US	20130204	72	-106	298.7	38.0408	-84.6058	X	2400	X	2400
GHCND:USW00093820	LEXINGTON BLUEGRASS AIRPORT KY US	20130205	94	28	298.7	38.0408	-84.6058	X	2400	X	2400
GHCND:USW00093820	LEXINGTON BLUEGRASS AIRPORT KY US	20130206	83	-44	298.7	38.0408	-84.6058	X	2400	X	2400
GHCND:USW00093820	LEXINGTON BLUEGRASS AIRPORT KY US	20130207	172	22	298.7	38.0408	-84.6058	X	2400	X	2400
GHCND:USW00093820	LEXINGTON BLUEGRASS AIRPORT KY US	20130208	89	0	298.7	38.0408	-84.6058	X	2400	X	2400
GHCND:USW00093820	LEXINGTON BLUEGRASS AIRPORT KY US	20130209	61	-44	298.7	38.0408	-84.6058	X	2400	X	2400
GHCND:USW00093820	LEXINGTON BLUEGRASS AIRPORT KY US	20130210	144	17	298.7	38.0408	-84.6058	X	2400	X	2400
GHCND:USW00093820	LEXINGTON BLUEGRASS AIRPORT KY US	20130211	122	33	298.7	38.0408	-84.6058	X	2400	X	2400
GHCND:USW00093820	LEXINGTON BLUEGRASS AIRPORT KY US	20130212	94	-17	298.7	38.0408	-84.6058	X	2400	X	2400
GHCND:USW00093820	LEXINGTON BLUEGRASS AIRPORT KY US	20130213	33	-17	298.7	38.0408	-84.6058	X	2400	X	2400
GHCND:USW00093820	LEXINGTON BLUEGRASS AIRPORT KY US	20130214	122	-17	298.7	38.0408	-84.6058	X	2400	X	2400
GHCND:USW00093820	LEXINGTON BLUEGRASS AIRPORT KY US	20130215	56	-33	298.7	38.0408	-84.6058	X	2400	X	2400
GHCND:USW00093820	LEXINGTON BLUEGRASS AIRPORT KY US	20130216	11	-72	298.7	38.0408	-84.6058	X	2400	X	2400
GHCND:USW00093820	LEXINGTON BLUEGRASS AIRPORT KY US	20130217	22	-89	298.7	38.0408	-84.6058	X	2400	X	2400
GHCND:USW00093820	LEXINGTON BLUEGRASS AIRPORT KY US	20130218	156	-39	298.7	38.0408	-84.6058	X	2400	X	2400
GHCND:USW00093820	LEXINGTON BLUEGRASS AIRPORT KY US	20130219	83	-44	298.7	38.0408	-84.6058	X	2400	X	2400
GHCND:USW00093820	LEXINGTON BLUEGRASS AIRPORT KY US	20130220	0	-83	298.7	38.0408	-84.6058	X	2400	X	2400
GHCND:USW00093820	LEXINGTON BLUEGRASS AIRPORT KY US	20130221	28	-89	298.7	38.0408	-84.6058	X	2400	X	2400
GHCND:USW00093820	LEXINGTON BLUEGRASS AIRPORT KY US	20130222	150	-6	298.7	38.0408	-84.6058	X	2400	X	2400
GHCND:USW00093820	LEXINGTON BLUEGRASS AIRPORT KY US	20130223	83	-6	298.7	38.0408	-84.6058	X	2400	X	2400
GHCND:USW00093820	LEXINGTON BLUEGRASS AIRPORT KY US	20130224	78	-44	298.7	38.0408	-84.6058	X	2400	X	2400
GHCND:USW00093820	LEXINGTON BLUEGRASS AIRPORT KY US	20130225	94	-39	298.7	38.0408	-84.6058	X	2400	X	2400
GHCND:USW00093820	LEXINGTON BLUEGRASS AIRPORT KY US	20130226	122	33	298.7	38.0408	-84.6058	X	2400	X	2400
GHCND:USW00093820	LEXINGTON BLUEGRASS AIRPORT KY US	20130227	39	0	298.7	38.0408	-84.6058	X	2400	X	2400
GHCND:USW00093820	LEXINGTON BLUEGRASS AIRPORT KY US	20130228	11	-6	298.7	38.0408	-84.6058	X	2400	X	2400
GHCND:USW00093820	LEXINGTON BLUEGRASS AIRPORT KY US	20130301	28	0	298.7	38.0408	-84.6058	X	2400	X	2400
GHCND:USW00093820	LEXINGTON BLUEGRASS AIRPORT KY US	20130302	0	-33	298.7	38.0408	-84.6058	X	2400	X	2400
GHCND:USW00093820	LEXINGTON BLUEGRASS AIRPORT KY US	20130303	11	-50	298.7	38.0408	-84.6058	X	2400	X	2400
GHCND:USW00093820	LEXINGTON BLUEGRASS AIRPORT KY US	20130304	72	-61	298.7	38.0408	-84.6058	X	2400	X	2400
GHCND:USW00093820	LEXINGTON BLUEGRASS AIRPORT KY US	20130305	78	-17	298.7	38.0408	-84.6058	X	2400	X	2400
GHCND:USW00093820	LEXINGTON BLUEGRASS AIRPORT KY US	20130306	6	-17	298.7	38.0408	-84.6058	X	2400	X	2400
GHCND:USW00093820	LEXINGTON BLUEGRASS AIRPORT KY US	20130307	22	-6	298.7	38.0408	-84.6058	X	2400	X	2400
GHCND:USW00093820	LEXINGTON BLUEGRASS AIRPORT KY US	20130308	83	-17	298.7	38.0408	-84.6058	X	2400	X	2400
GHCND:USW00093820	LEXINGTON BLUEGRASS AIRPORT KY US	20130309	178	-6	298.7	38.0408	-84.6058	X	2400	X	2400
GHCND:USW00093820	LEXINGTON BLUEGRASS AIRPORT KY US	20130310	217	106	298.7	38.0408	-84.6058	X	2400	X	2400
GHCND:USW00093820	LEXINGTON BLUEGRASS AIRPORT KY US	20130311	172	33	298.7	38.0408	-84.6058	X	2400	X	2400
GHCND:USW00093820	LEXINGTON BLUEGRASS AIRPORT KY US	20130312	94	17	298.7	38.0408	-84.6058	X	2400	X	2400
GHCND:USW00093820	LEXINGTON BLUEGRASS AIRPORT KY US	20130313	33	-33	298.7	38.0408	-84.6058	X	2400	X	2400
GHCND:USW00093820	LEXINGTON BLUEGRASS AIRPORT KY US	20130314	83	-61	298.7	38.0408	-84.6058	X	2400	X	2400
GHCND:USW00093820	LEXINGTON BLUEGRASS AIRPORT KY US	20130315	156	0	298.7	38.0408	-84.6058	X	2400	X	2400
GHCND:USW00093820	LEXINGTON BLUEGRASS AIRPORT KY US	20130316	222	67	298.7	38.0408	-84.6058	X	2400	X	2400
GHCND:USW00093820	LEXINGTON BLUEGRASS AIRPORT KY US	20130317	67	17	298.7	38.0408	-84.6058	X	2400	X	2400
GHCND:USW00093820	LEXINGTON BLUEGRASS AIRPORT KY US	20130318	139	28	298.7	38.0408	-84.6058	X	2400	X	2400
GHCND:USW00093820	LEXINGTON BLUEGRASS AIRPORT KY US	20130319	89	11	298.7	38.0408	-84.6058	X	2400	X	2400
GHCND:USW00093820	LEXINGTON BLUEGRASS AIRPORT KY US	20130320	89	-56	298.7	38.0408	-84.6058	X	2400	X	2400
GHCND:USW00093820	LEXINGTON BLUEGRASS AIRPORT KY US	20130321	11	-72	298.7	38.0408	-84.6058	X	2400	X	2400
GHCND:USW00093820	LEXINGTON BLUEGRASS AIRPORT KY US	20130322	72	-72	298.7	38.0408	-84.6058	X	2400	X	2400
GHCND:USW00093820	LEXINGTON BLUEGRASS AIRPORT KY US	20130323	122	22	298.7	38.0408	-84.6058	X	2400	X	2400
GHCND:USW00093820	LEXINGTON BLUEGRASS AIRPORT KY US	20130324	61	17	298.7	38.0408	-84.6058	X	2400	X	2400
GHCND:USW00093820	LEXINGTON BLUEGRASS AIRPORT KY US	20130325	22	-6	298.7	38.0408	-84.6058	X	2400	X	2400
GHCND:USW00093820	LEXINGTON BLUEGRASS AIRPORT KY US	20130326	50	0	298.7	38.0408	-84.6058	X	2400	X	2400
GHCND:USW00093820	LEXINGTON BLUEGRASS AIRPORT KY US	20130327	67	-22	298.7	38.0408	-84.6058	X	2400	X	2400
GHCND:USW00093820	LEXINGTON BLUEGRASS AIRPORT KY US	20130328	106	-28	298.7	38.0408	-84.6058	X	2400	X	2400
GHCND:USW00093820	LEXINGTON BLUEGRASS AIRPORT KY US	20130329	133	-17	298.7	38.0408	-84.6058	X	2400	X	2400
GHCND:USW00093820	LEXINGTON BLUEGRASS AIRPORT KY US	20130330	161	-17	298.7	38.0408	-84.6058	X	2400	X	2400

GHCND:USW00093820	LEXINGTON BLUEGRASS AIRPORT KY US	20130331	156	72	298.7	38.0408	-84.6058	X	2400	X	2400
GHCND:USW00093820	LEXINGTON BLUEGRASS AIRPORT KY US	20130401	106	17	298.7	38.0408	-84.6058	W	2400	W	2400
GHCND:USW00093820	LEXINGTON BLUEGRASS AIRPORT KY US	20130402	100	-16	298.7	38.0408	-84.6058	W	2400	W	2400
GHCND:USW00093820	LEXINGTON BLUEGRASS AIRPORT KY US	20130403	106	-21	298.7	38.0408	-84.6058	W	2400	W	2400
GHCND:USW00093820	LEXINGTON BLUEGRASS AIRPORT KY US	20130404	111	22	298.7	38.0408	-84.6058	W	2400	W	2400
GHCND:USW00093820	LEXINGTON BLUEGRASS AIRPORT KY US	20130405	189	0	298.7	38.0408	-84.6058	W	2400	W	2400
GHCND:USW00093820	LEXINGTON BLUEGRASS AIRPORT KY US	20130406	211	50	298.7	38.0408	-84.6058	W	2400	W	2400
GHCND:USW00093820	LEXINGTON BLUEGRASS AIRPORT KY US	20130407	217	128	298.7	38.0408	-84.6058	W	2400	W	2400
GHCND:USW00093820	LEXINGTON BLUEGRASS AIRPORT KY US	20130408	250	128	298.7	38.0408	-84.6058	W	2400	W	2400
GHCND:USW00093820	LEXINGTON BLUEGRASS AIRPORT KY US	20130409	272	156	298.7	38.0408	-84.6058	W	2400	W	2400
GHCND:USW00093820	LEXINGTON BLUEGRASS AIRPORT KY US	20130410	289	167	298.7	38.0408	-84.6058	W	2400	W	2400
GHCND:USW00093820	LEXINGTON BLUEGRASS AIRPORT KY US	20130411	222	144	298.7	38.0408	-84.6058	W	2400	W	2400
GHCND:USW00093820	LEXINGTON BLUEGRASS AIRPORT KY US	20130412	150	50	298.7	38.0408	-84.6058	W	2400	W	2400
GHCND:USW00093820	LEXINGTON BLUEGRASS AIRPORT KY US	20130413	167	11	298.7	38.0408	-84.6058	W	2400	W	2400
GHCND:USW00093820	LEXINGTON BLUEGRASS AIRPORT KY US	20130414	228	44	298.7	38.0408	-84.6058	W	2400	W	2400
GHCND:USW00093820	LEXINGTON BLUEGRASS AIRPORT KY US	20130415	211	133	298.7	38.0408	-84.6058	W	2400	W	2400
GHCND:USW00093820	LEXINGTON BLUEGRASS AIRPORT KY US	20130416	272	144	298.7	38.0408	-84.6058	W	2400	W	2400
GHCND:USW00093820	LEXINGTON BLUEGRASS AIRPORT KY US	20130417	222	161	298.7	38.0408	-84.6058	W	2400	W	2400
GHCND:USW00093820	LEXINGTON BLUEGRASS AIRPORT KY US	20130418	278	172	298.7	38.0408	-84.6058	W	2400	W	2400
GHCND:USW00093820	LEXINGTON BLUEGRASS AIRPORT KY US	20130419	228	28	298.7	38.0408	-84.6058	W	2400	W	2400
GHCND:USW00093820	LEXINGTON BLUEGRASS AIRPORT KY US	20130420	133	11	298.7	38.0408	-84.6058	W	2400	W	2400
GHCND:USW00093820	LEXINGTON BLUEGRASS AIRPORT KY US	20130421	156	11	298.7	38.0408	-84.6058	W	2400	W	2400
GHCND:USW00093820	LEXINGTON BLUEGRASS AIRPORT KY US	20130422	211	44	298.7	38.0408	-84.6058	W	2400	W	2400
GHCND:USW00093820	LEXINGTON BLUEGRASS AIRPORT KY US	20130423	211	83	298.7	38.0408	-84.6058	W	2400	W	2400
GHCND:USW00093820	LEXINGTON BLUEGRASS AIRPORT KY US	20130424	167	39	298.7	38.0408	-84.6058	W	2400	W	2400
GHCND:USW00093820	LEXINGTON BLUEGRASS AIRPORT KY US	20130425	161	6	298.7	38.0408	-84.6058	W	2400	W	2400
GHCND:USW00093820	LEXINGTON BLUEGRASS AIRPORT KY US	20130426	161	50	298.7	38.0408	-84.6058	W	2400	W	2400
GHCND:USW00093820	LEXINGTON BLUEGRASS AIRPORT KY US	20130427	144	106	298.7	38.0408	-84.6058	W	2400	W	2400
GHCND:USW00093820	LEXINGTON BLUEGRASS AIRPORT KY US	20130428	200	106	298.7	38.0408	-84.6058	W	2400	W	2400
GHCND:USW00093820	LEXINGTON BLUEGRASS AIRPORT KY US	20130429	183	100	298.7	38.0408	-84.6058	W	2400	W	2400
GHCND:USW00093820	LEXINGTON BLUEGRASS AIRPORT KY US	20130430	256	94	298.7	38.0408	-84.6058	W	2400	W	2400
GHCND:USW00093820	LEXINGTON BLUEGRASS AIRPORT KY US	20130501	283	128	298.7	38.0408	-84.6058	W	2400	W	2400
GHCND:USW00093820	LEXINGTON BLUEGRASS AIRPORT KY US	20130502	250	144	298.7	38.0408	-84.6058	W	2400	W	2400
GHCND:USW00093820	LEXINGTON BLUEGRASS AIRPORT KY US	20130503	244	150	298.7	38.0408	-84.6058	W	2400	W	2400
GHCND:USW00093820	LEXINGTON BLUEGRASS AIRPORT KY US	20130504	211	122	298.7	38.0408	-84.6058	W	2400	W	2400
GHCND:USW00093820	LEXINGTON BLUEGRASS AIRPORT KY US	20130505	128	94	298.7	38.0408	-84.6058	W	2400	W	2400
GHCND:USW00093820	LEXINGTON BLUEGRASS AIRPORT KY US	20130506	200	111	298.7	38.0408	-84.6058	W	2400	W	2400
GHCND:USW00093820	LEXINGTON BLUEGRASS AIRPORT KY US	20130507	222	117	298.7	38.0408	-84.6058	W	2400	W	2400
GHCND:USW00093820	LEXINGTON BLUEGRASS AIRPORT KY US	20130508	239	128	298.7	38.0408	-84.6058	W	2400	W	2400
GHCND:USW00093820	LEXINGTON BLUEGRASS AIRPORT KY US	20130509	267	128	298.7	38.0408	-84.6058	W	2400	W	2400
GHCND:USW00093820	LEXINGTON BLUEGRASS AIRPORT KY US	20130510	206	167	298.7	38.0408	-84.6058	W	2400	W	2400
GHCND:USW00093820	LEXINGTON BLUEGRASS AIRPORT KY US	20130511	172	106	298.7	38.0408	-84.6058	W	2400	W	2400
GHCND:USW00093820	LEXINGTON BLUEGRASS AIRPORT KY US	20130512	156	44	298.7	38.0408	-84.6058	W	2400	W	2400
GHCND:USW00093820	LEXINGTON BLUEGRASS AIRPORT KY US	20130513	183	83	298.7	38.0408	-84.6058	W	2400	W	2400
GHCND:USW00093820	LEXINGTON BLUEGRASS AIRPORT KY US	20130514	272	56	298.7	38.0408	-84.6058	W	2400	W	2400
GHCND:USW00093820	LEXINGTON BLUEGRASS AIRPORT KY US	20130515	294	183	298.7	38.0408	-84.6058	W	2400	W	2400
GHCND:USW00093820	LEXINGTON BLUEGRASS AIRPORT KY US	20130516	233	156	298.7	38.0408	-84.6058	W	2400	W	2400
GHCND:USW00093820	LEXINGTON BLUEGRASS AIRPORT KY US	20130517	250	161	298.7	38.0408	-84.6058	W	2400	W	2400
GHCND:USW00093820	LEXINGTON BLUEGRASS AIRPORT KY US	20130518	250	183	298.7	38.0408	-84.6058	W	2400	W	2400
GHCND:USW00093820	LEXINGTON BLUEGRASS AIRPORT KY US	20130519	289	178	298.7	38.0408	-84.6058	W	2400	W	2400
GHCND:USW00093820	LEXINGTON BLUEGRASS AIRPORT KY US	20130520	289	178	298.7	38.0408	-84.6058	W	2400	W	2400
GHCND:USW00093820	LEXINGTON BLUEGRASS AIRPORT KY US	20130521	294	183	298.7	38.0408	-84.6058	W	2400	W	2400
GHCND:USW00093820	LEXINGTON BLUEGRASS AIRPORT KY US	20130522	250	172	298.7	38.0408	-84.6058	W	2400	W	2400
GHCND:USW00093820	LEXINGTON BLUEGRASS AIRPORT KY US	20130523	233	128	298.7	38.0408	-84.6058	W	2400	W	2400
GHCND:USW00093820	LEXINGTON BLUEGRASS AIRPORT KY US	20130524	194	94	298.7	38.0408	-84.6058	W	2400	W	2400
GHCND:USW00093820	LEXINGTON BLUEGRASS AIRPORT KY US	20130525	194	56	298.7	38.0408	-84.6058	W	2400	W	2400
GHCND:USW00093820	LEXINGTON BLUEGRASS AIRPORT KY US	20130526	228	117	298.7	38.0408	-84.6058	W	2400	W	2400
GHCND:USW00093820	LEXINGTON BLUEGRASS AIRPORT KY US	20130527	289	156	298.7	38.0408	-84.6058	W	2400	W	2400
GHCND:USW00093820	LEXINGTON BLUEGRASS AIRPORT KY US	20130528	300	200	298.7	38.0408	-84.6058	W	2400	W	2400
GHCND:USW00093820	LEXINGTON BLUEGRASS AIRPORT KY US	20130529	306	183	298.7	38.0408	-84.6058	W	2400	W	2400
GHCND:USW00093820	LEXINGTON BLUEGRASS AIRPORT KY US	20130530	311	194	298.7	38.0408	-84.6058	W	2400	W	2400
GHCND:USW00093820	LEXINGTON BLUEGRASS AIRPORT KY US	20130531	289	200	298.7	38.0408	-84.6058	W	2400	W	2400
GHCND:USW00093820	LEXINGTON BLUEGRASS AIRPORT KY US	20130601	289	206	298.7	38.0408	-84.6058	W	2400	W	2400
GHCND:USW00093820	LEXINGTON BLUEGRASS AIRPORT KY US	20130602	267	178	298.7	38.0408	-84.6058	W	2400	W	2400
GHCND:USW00093820	LEXINGTON BLUEGRASS AIRPORT KY US	20130603	244	144	298.7	38.0408	-84.6058	W	2400	W	2400
GHCND:USW00093820	LEXINGTON BLUEGRASS AIRPORT KY US	20130604	261	122	298.7	38.0408	-84.6058	W	2400	W	2400
GHCND:USW00093820	LEXINGTON BLUEGRASS AIRPORT KY US	20130605	283	150	298.7	38.0408	-84.6058	W	2400	W	2400
GHCND:USW00093820	LEXINGTON BLUEGRASS AIRPORT KY US	20130606	256	183	298.7	38.0408	-84.6058	W	2400	W	2400
GHCND:USW00093820	LEXINGTON BLUEGRASS AIRPORT KY US	20130607	261	172	298.7	38.0408	-84.6058	W	2400	W	2400
GHCND:USW00093820	LEXINGTON BLUEGRASS AIRPORT KY US	20130608	278	161	298.7	38.0408	-84.6058	W	2400	W	2400
GHCND:USW00093820	LEXINGTON BLUEGRASS AIRPORT KY US	20130609	272	161	298.7	38.0408	-84.6058	W	2400	W	2400
GHCND:USW00093820	LEXINGTON BLUEGRASS AIRPORT KY US	20130610	256	183	298.7	38.0408	-84.6058	W	2400	W	2400
GHCND:USW00093820	LEXINGTON BLUEGRASS AIRPORT KY US	20130611	283	167	298.7	38.0408	-84.6058	W	2400	W	2400
GHCND:USW00093820	LEXINGTON BLUEGRASS AIRPORT KY US	20130612	333	217	298.7	38.0408	-84.6058	W	2400	W	2400
GHCND:USW00093820	LEXINGTON BLUEGRASS AIRPORT KY US	20130613	278	178	298.7	38.0408	-84.6058	W	2400	W	2400
GHCND:USW00093820	LEXINGTON BLUEGRASS AIRPORT KY US	20130614	278	133	298.7	38.0408	-84.6058	W	2400	W	2400
GHCND:USW00093820	LEXINGTON BLUEGRASS AIRPORT KY US	20130615	289	150	298.7	38.0408	-84.6058	W	2400	W	2400
GHCND:USW00093820	LEXINGTON BLUEGRASS AIRPORT KY US	20130616	283	183	298.7	38.0408	-84.6058	W	2400	W	2400
GHCND:USW00093820	LEXINGTON BLUEGRASS AIRPORT KY US	20130617	306	189	298.7	38.0408	-84.6058	W	2400	W	2400
GHCND:USW00093820	LEXINGTON BLUEGRASS AIRPORT KY US	20130618	294	178	298.7	38.0408	-84.6058	W	2400	W	2400
GHCND:USW00093820	LEXINGTON BLUEGRASS AIRPORT KY US	20130619	278	167	298.7	38.0408	-84.6058	W	2400	W	2400
GHCND:USW00093820	LEXINGTON BLUEGRASS AIRPORT KY US	20130620	306	161	298.7	38.0408	-84.6058	W	2400	W	2400
GHCND:USW00093820	LEXINGTON BLUEGRASS AIRPORT KY US	20130621	306	172	298.7	38.0408	-84.6058	W	2400	W	2400
GHCND:USW00093820	LEXINGTON BLUEGRASS AIRPORT KY US	20130622	311	189	298.7	38.0408	-84.6058	W	2400	W	2400
GHCND:USW00093820	LEXINGTON BLUEGRASS AIRPORT KY US	20130623	311	194	298.7	38.0408	-84.6058	W	2400	W	2400
GHCND:USW00093820	LEXINGTON BLUEGRASS AIRPORT KY US	20130624	300	206	298.7	38.0408	-84.6058	W	2400	W	2400
GHCND:USW00093820	LEXINGTON BLUEGRASS AIRPORT KY US	20130625	322	200	298.7	38.0408	-84.6058	W	2400	W	2400
GHCND:USW00093820	LEXINGTON BLUEGRASS AIRPORT KY US	20130626	306	200	298.7	38.0408	-84.6058	W	2400	W	2400
GHCND:USW00093820	LEXINGTON BLUEGRASS AIRPORT KY US	20130627	306	200	298.7	38.0408	-84.6058	W	2400	W	2400
GHCND:USW00093820	LEXINGTON BLUEGRASS AIRPORT KY US	20130628	306	189	298.7	38.0408	-84.6058	W	2400	W	2400
GHCND:USW00093820	LEXINGTON BLUEGRASS AIRPORT KY US	20130629	283	178	298.7	38.0408	-84.6058	W	2400	W	2400
GHCND:USW00093820	LEXINGTON BLUEGRASS AIRPORT KY US	20130630	272	172	298.7	38.0408	-84.6058	W	2400	W	2400
GHCND:USW00093820	LEXINGTON BLUEGRASS AIRPORT KY US	20130701	272	167	298.7	38.0408	-84.6058	W	2400	W	2400
GHCND:USW00093820	LEXINGTON BLUEGRASS AIRPORT KY US	20130702	278	167	298.7	38.0408	-84.6058	W	2400	W	2400
GHCND:USW00093820	LEXINGTON BLUEGRASS AIRPORT KY US	20130703	256	200	298.7	38.0408	-84.6058	W	2400	W	2400
GHCND:USW00093820	LEXINGTON BLUEGRASS AIRPORT KY US	20130704	217	189	298.7	38.0408	-84.6058	W	2400	W	2400
GHCND:USW00093820	LEXINGTON BLUEGRASS AIRPORT KY US	20130705	239	189	298.7	38.0408	-84.6058	W	2400	W	2400
GHCND:USW00093820	LEXINGTON BLUEGRASS AIRPORT KY US	20130706	244	200	298.7	38.0408	-84.6058	W	2400	W	2400
GHCND:USW00093820	LEXINGTON BLUEGRASS AIRPORT KY US	20130707	283	194	298.7	38.0408	-84.6058	W	2400	W	2400
GHCND:USW00093820	LEXINGTON BLUEGRASS AIRPORT KY US	20130708	306	183	298.7	38.0408	-84.6058	W	2400	W	2400
GHCND:USW00093820	LEXINGTON BLUEGRASS AIRPORT KY US	20130709	317	228	298.7	38.0408	-84.6058	W	2400	W	2400
GHCND:USW00093820	LEXINGTON BLUEGRASS AIRPORT KY US	20130710	322	211	298.7	38.0408	-84.6058	W	2400	W	2400
GHCND:USW00093820	LEXINGTON BLUEGRASS AIRPORT KY US	20130711	294	194	298.7	38.0408	-84.6058	W	2400	W	2400
GHCND:USW00093820	LEXINGTON BLUEGRASS AIRPORT KY US	20130712	267	161	298.7	38.0408	-84.6058	W	2400	W	2400
GHCND:USW00093820	LEXINGTON BLUEGRASS AIRPORT KY US	20130713	272	172	298.7	38.0408	-84.6058	W	2400	W	2400
GHCND:USW00093820	LEXINGTON BLUEGRASS AIRPORT KY US	20130714	322	189	298.7	38.0408	-84.6058	W	2400	W	2400
GHCND:USW00093820	LEXINGTON BLUEGRASS AIRPORT KY US	20130715	322	222	298.7	38.0408	-84.6058	W	2400	W	2400
GHCND:USW00093820	LEXINGTON BLUEGRASS AIRPORT KY US	20130716	339	206	298.7	38.0408	-84.6058	W	2400	W	2400
GHCND:USW00093820	LEXINGTON BLUEGRASS AIRPORT KY US	20130717	350	222	298.7	38.0408	-84.6058	W	2400	W	2400
GHCND:USW00093820	LEXINGTON BLUEGRASS AIRPORT KY US	20130718	328	228	298.7	38.0408	-84.6058	W	2400	W	2400
GHCND:USW00093820	LEXINGTON BLUEGRASS AIRPORT KY US	20130719	328	217	298.7	38.0408	-84.6058	W	2400	W	2400
GHCND:USW00093820	LEXINGTON BLUEGRASS AIRPORT KY US	20130720	328	228	298.7	38.0408	-84.6058	W	2400	W	2400
GHCND:USW00093820	LEXINGTON BLUEGRASS AIRPORT KY US	20130721	306	217	298.7	38.0408	-84.6058	W	2400	W	2400
GHCND:USW00093820	LEXINGTON BLUEGRASS AIRPORT KY US	20130722	261	222	298.7	38.0408	-84.6058	W	2400	W	2400
GHCND:USW00093820	LEXINGTON BLUEGRASS AIRPORT KY US	20130723	306	200	298.7	38.0408	-84.6058	W	2400	W	2400
GHCND:USW00093820	LEXINGTON BLUEGRASS AIRPORT KY US	20130724	261	172	298.7	38.0408	-84.6058	W	2400	W	2400
GHCND:USW00093820	LEXINGTON BLUEGRASS AIRPORT KY US	20130725	261	156	298.7	38.0408	-84.6058	W	2400	W	2400
GHCND:USW00093820	LEXINGTON BLUEGRASS AIRPORT KY US	20130726	272	144	298.7	38.0408	-84.6058	W	2400	W	2400
GHCND:USW00093820	LEXINGTON BLUEGRASS AIRPORT KY US	20130727	256	178	298.7	38.0408	-84.6058	W	2400	W	2400
GHCND:USW00093820	LEXINGTON BLUEGRASS AIRPORT KY US	20130728	239	133	298.7	38.0408	-84.6058	W	2400	W	2400
GHCND:USW00093820	LEXINGTON BLUEGRASS AIRPORT KY US	20130729	267	122	298.7	38.0408	-84.6058	W	2400	W	2400
GHCND:USW00093820	LEXINGTON BLUEGRASS AIRPORT KY US	20130730	267	156	298.7	38.0408	-84.6058	W	2400	W	2400
GHCND:USW00093820	LEXINGTON BLUEGRASS AIRPORT KY US	20130731	233	178	298.7	38.0408	-84.6058	W	2400	W	2400
GHCND:USW00093820	LEXINGTON BLUEGRASS AIRPORT KY US	20130801	283	172	298.7	38.0408	-84.6058	W	2400	W	2400

GHCND:USW00093820	LEXINGTON BLUEGRASS AIRPORT KY US	20130802	283	161	298.7	38.0408	-84.6058	W	2400	W	2400
GHCND:USW00093820	LEXINGTON BLUEGRASS AIRPORT KY US	20130803	294	206	298.7	38.0408	-84.6058	W	2400	W	2400
GHCND:USW00093820	LEXINGTON BLUEGRASS AIRPORT KY US	20130804	272	156	298.7	38.0408	-84.6058	W	2400	W	2400
GHCND:USW00093820	LEXINGTON BLUEGRASS AIRPORT KY US	20130805	283	133	298.7	38.0408	-84.6058	W	2400	W	2400
GHCND:USW00093820	LEXINGTON BLUEGRASS AIRPORT KY US	20130806	289	206	298.7	38.0408	-84.6058	W	2400	W	2400
GHCND:USW00093820	LEXINGTON BLUEGRASS AIRPORT KY US	20130807	289	222	298.7	38.0408	-84.6058	W	2400	W	2400
GHCND:USW00093820	LEXINGTON BLUEGRASS AIRPORT KY US	20130808	289	222	298.7	38.0408	-84.6058	W	2400	W	2400
GHCND:USW00093820	LEXINGTON BLUEGRASS AIRPORT KY US	20130809	289	222	298.7	38.0408	-84.6058	W	2400	W	2400
GHCND:USW00093820	LEXINGTON BLUEGRASS AIRPORT KY US	20130810	283	222	298.7	38.0408	-84.6058	W	2400	W	2400
GHCND:USW00093820	LEXINGTON BLUEGRASS AIRPORT KY US	20130811	306	217	298.7	38.0408	-84.6058	W	2400	W	2400
GHCND:USW00093820	LEXINGTON BLUEGRASS AIRPORT KY US	20130812	278	194	298.7	38.0408	-84.6058	W	2400	W	2400
GHCND:USW00093820	LEXINGTON BLUEGRASS AIRPORT KY US	20130813	261	172	298.7	38.0408	-84.6058	W	2400	W	2400
GHCND:USW00093820	LEXINGTON BLUEGRASS AIRPORT KY US	20130814	228	117	298.7	38.0408	-84.6058	W	2400	W	2400
GHCND:USW00093820	LEXINGTON BLUEGRASS AIRPORT KY US	20130815	244	111	298.7	38.0408	-84.6058	W	2400	W	2400
GHCND:USW00093820	LEXINGTON BLUEGRASS AIRPORT KY US	20130816	267	144	298.7	38.0408	-84.6058	W	2400	W	2400
GHCND:USW00093820	LEXINGTON BLUEGRASS AIRPORT KY US	20130817	283	172	298.7	38.0408	-84.6058	W	2400	W	2400
GHCND:USW00093820	LEXINGTON BLUEGRASS AIRPORT KY US	20130818	272	161	298.7	38.0408	-84.6058	W	2400	W	2400
GHCND:USW00093820	LEXINGTON BLUEGRASS AIRPORT KY US	20130819	278	194	298.7	38.0408	-84.6058	W	2400	W	2400
GHCND:USW00093820	LEXINGTON BLUEGRASS AIRPORT KY US	20130820	300	189	298.7	38.0408	-84.6058	W	2400	W	2400
GHCND:USW00093820	LEXINGTON BLUEGRASS AIRPORT KY US	20130821	294	206	298.7	38.0408	-84.6058	W	2400	W	2400
GHCND:USW00093820	LEXINGTON BLUEGRASS AIRPORT KY US	20130822	306	206	298.7	38.0408	-84.6058	W	2400	W	2400
GHCND:USW00093820	LEXINGTON BLUEGRASS AIRPORT KY US	20130823	306	206	298.7	38.0408	-84.6058	W	2400	W	2400
GHCND:USW00093820	LEXINGTON BLUEGRASS AIRPORT KY US	20130824	311	178	298.7	38.0408	-84.6058	W	2400	W	2400
GHCND:USW00093820	LEXINGTON BLUEGRASS AIRPORT KY US	20130825	306	156	298.7	38.0408	-84.6058	W	2400	W	2400
GHCND:USW00093820	LEXINGTON BLUEGRASS AIRPORT KY US	20130826	311	194	298.7	38.0408	-84.6058	W	2400	W	2400
GHCND:USW00093820	LEXINGTON BLUEGRASS AIRPORT KY US	20130827	322	206	298.7	38.0408	-84.6058	W	2400	W	2400
GHCND:USW00093820	LEXINGTON BLUEGRASS AIRPORT KY US	20130828	328	217	298.7	38.0408	-84.6058	W	2400	W	2400
GHCND:USW00093820	LEXINGTON BLUEGRASS AIRPORT KY US	20130829	311	211	298.7	38.0408	-84.6058	W	2400	W	2400
GHCND:USW00093820	LEXINGTON BLUEGRASS AIRPORT KY US	20130830	322	189	298.7	38.0408	-84.6058	W	2400	W	2400
GHCND:USW00093820	LEXINGTON BLUEGRASS AIRPORT KY US	20130831	328	200	298.7	38.0408	-84.6058	W	2400	W	2400
GHCND:USW00093820	LEXINGTON BLUEGRASS AIRPORT KY US	20130901	294	200	298.7	38.0408	-84.6058	W	2400	W	2400
GHCND:USW00093820	LEXINGTON BLUEGRASS AIRPORT KY US	20130902	294	211	298.7	38.0408	-84.6058	W	2400	W	2400
GHCND:USW00093820	LEXINGTON BLUEGRASS AIRPORT KY US	20130903	267	150	298.7	38.0408	-84.6058	W	2400	W	2400
GHCND:USW00093820	LEXINGTON BLUEGRASS AIRPORT KY US	20130904	267	122	298.7	38.0408	-84.6058	W	2400	W	2400
GHCND:USW00093820	LEXINGTON BLUEGRASS AIRPORT KY US	20130905	283	144	298.7	38.0408	-84.6058	W	2400	W	2400
GHCND:USW00093820	LEXINGTON BLUEGRASS AIRPORT KY US	20130906	283	161	298.7	38.0408	-84.6058	W	2400	W	2400
GHCND:USW00093820	LEXINGTON BLUEGRASS AIRPORT KY US	20130907	294	150	298.7	38.0408	-84.6058	W	2400	W	2400
GHCND:USW00093820	LEXINGTON BLUEGRASS AIRPORT KY US	20130908	317	194	298.7	38.0408	-84.6058	W	2400	W	2400
GHCND:USW00093820	LEXINGTON BLUEGRASS AIRPORT KY US	20130909	322	200	298.7	38.0408	-84.6058	W	2400	W	2400
GHCND:USW00093820	LEXINGTON BLUEGRASS AIRPORT KY US	20130910	322	222	298.7	38.0408	-84.6058	W	2400	W	2400
GHCND:USW00093820	LEXINGTON BLUEGRASS AIRPORT KY US	20130911	322	217	298.7	38.0408	-84.6058	W	2400	W	2400
GHCND:USW00093820	LEXINGTON BLUEGRASS AIRPORT KY US	20130912	289	189	298.7	38.0408	-84.6058	W	2400	W	2400
GHCND:USW00093820	LEXINGTON BLUEGRASS AIRPORT KY US	20130913	217	111	298.7	38.0408	-84.6058	W	2400	W	2400
GHCND:USW00093820	LEXINGTON BLUEGRASS AIRPORT KY US	20130914	222	83	298.7	38.0408	-84.6058	W	2400	W	2400
GHCND:USW00093820	LEXINGTON BLUEGRASS AIRPORT KY US	20130915	267	94	298.7	38.0408	-84.6058	W	2400	W	2400
GHCND:USW00093820	LEXINGTON BLUEGRASS AIRPORT KY US	20130916	228	150	298.7	38.0408	-84.6058	W	2400	W	2400
GHCND:USW00093820	LEXINGTON BLUEGRASS AIRPORT KY US	20130917	256	122	298.7	38.0408	-84.6058	W	2400	W	2400
GHCND:USW00093820	LEXINGTON BLUEGRASS AIRPORT KY US	20130918	228	144	298.7	38.0408	-84.6058	W	2400	W	2400
GHCND:USW00093820	LEXINGTON BLUEGRASS AIRPORT KY US	20130919	272	183	298.7	38.0408	-84.6058	W	2400	W	2400
GHCND:USW00093820	LEXINGTON BLUEGRASS AIRPORT KY US	20130920	300	194	298.7	38.0408	-84.6058	W	2400	W	2400
GHCND:USW00093820	LEXINGTON BLUEGRASS AIRPORT KY US	20130921	228	133	298.7	38.0408	-84.6058	W	2400	W	2400
GHCND:USW00093820	LEXINGTON BLUEGRASS AIRPORT KY US	20130922	211	94	298.7	38.0408	-84.6058	W	2400	W	2400
GHCND:USW00093820	LEXINGTON BLUEGRASS AIRPORT KY US	20130923	228	94	298.7	38.0408	-84.6058	W	2400	W	2400
GHCND:USW00093820	LEXINGTON BLUEGRASS AIRPORT KY US	20130924	272	117	298.7	38.0408	-84.6058	W	2400	W	2400
GHCND:USW00093820	LEXINGTON BLUEGRASS AIRPORT KY US	20130925	261	172	298.7	38.0408	-84.6058	W	2400	W	2400
GHCND:USW00093820	LEXINGTON BLUEGRASS AIRPORT KY US	20130926	267	111	298.7	38.0408	-84.6058	W	2400	W	2400
GHCND:USW00093820	LEXINGTON BLUEGRASS AIRPORT KY US	20130927	272	106	298.7	38.0408	-84.6058	W	2400	W	2400
GHCND:USW00093820	LEXINGTON BLUEGRASS AIRPORT KY US	20130928	272	117	298.7	38.0408	-84.6058	W	2400	W	2400
GHCND:USW00093820	LEXINGTON BLUEGRASS AIRPORT KY US	20130929	233	156	298.7	38.0408	-84.6058	W	2400	W	2400
GHCND:USW00093820	LEXINGTON BLUEGRASS AIRPORT KY US	20130930	256	161	298.7	38.0408	-84.6058	W	2400	W	2400
GHCND:USW00093820	LEXINGTON BLUEGRASS AIRPORT KY US	20131001	267	128	298.7	38.0408	-84.6058	W	2400	W	2400
GHCND:USW00093820	LEXINGTON BLUEGRASS AIRPORT KY US	20131002	278	161	298.7	38.0408	-84.6058	W	2400	W	2400
GHCND:USW00093820	LEXINGTON BLUEGRASS AIRPORT KY US	20131003	278	194	298.7	38.0408	-84.6058	W	2400	W	2400
GHCND:USW00093820	LEXINGTON BLUEGRASS AIRPORT KY US	20131004	289	178	298.7	38.0408	-84.6058	W	2400	W	2400
GHCND:USW00093820	LEXINGTON BLUEGRASS AIRPORT KY US	20131005	289	206	298.7	38.0408	-84.6058	W	2400	W	2400
GHCND:USW00093820	LEXINGTON BLUEGRASS AIRPORT KY US	20131006	239	117	298.7	38.0408	-84.6058	W	2400	W	2400
GHCND:USW00093820	LEXINGTON BLUEGRASS AIRPORT KY US	20131007	178	78	298.7	38.0408	-84.6058	W	2400	W	2400
GHCND:USW00093820	LEXINGTON BLUEGRASS AIRPORT KY US	20131008	200	67	298.7	38.0408	-84.6058	W	2400	W	2400
GHCND:USW00093820	LEXINGTON BLUEGRASS AIRPORT KY US	20131009	239	94	298.7	38.0408	-84.6058	W	2400	W	2400
GHCND:USW00093820	LEXINGTON BLUEGRASS AIRPORT KY US	20131010	233	72	298.7	38.0408	-84.6058	W	2400	W	2400
GHCND:USW00093820	LEXINGTON BLUEGRASS AIRPORT KY US	20131011	250	89	298.7	38.0408	-84.6058	W	2400	W	2400
GHCND:USW00093820	LEXINGTON BLUEGRASS AIRPORT KY US	20131012	267	89	298.7	38.0408	-84.6058	W	2400	W	2400
GHCND:USW00093820	LEXINGTON BLUEGRASS AIRPORT KY US	20131013	256	100	298.7	38.0408	-84.6058	W	2400	W	2400
GHCND:USW00093820	LEXINGTON BLUEGRASS AIRPORT KY US	20131014	233	111	298.7	38.0408	-84.6058	W	2400	W	2400
GHCND:USW00093820	LEXINGTON BLUEGRASS AIRPORT KY US	20131015	233	161	298.7	38.0408	-84.6058	W	2400	W	2400
GHCND:USW00093820	LEXINGTON BLUEGRASS AIRPORT KY US	20131016	189	139	298.7	38.0408	-84.6058	W	2400	W	2400
GHCND:USW00093820	LEXINGTON BLUEGRASS AIRPORT KY US	20131017	144	72	298.7	38.0408	-84.6058	W	2400	W	2400
GHCND:USW00093820	LEXINGTON BLUEGRASS AIRPORT KY US	20131018	183	44	298.7	38.0408	-84.6058	W	2400	W	2400
GHCND:USW00093820	LEXINGTON BLUEGRASS AIRPORT KY US	20131019	117	39	298.7	38.0408	-84.6058	W	2400	W	2400
GHCND:USW00093820	LEXINGTON BLUEGRASS AIRPORT KY US	20131020	161	28	298.7	38.0408	-84.6058	W	2400	W	2400
GHCND:USW00093820	LEXINGTON BLUEGRASS AIRPORT KY US	20131021	200	50	298.7	38.0408	-84.6058	W	2400	W	2400
GHCND:USW00093820	LEXINGTON BLUEGRASS AIRPORT KY US	20131022	128	39	298.7	38.0408	-84.6058	W	2400	W	2400
GHCND:USW00093820	LEXINGTON BLUEGRASS AIRPORT KY US	20131023	89	28	298.7	38.0408	-84.6058	W	2400	W	2400
GHCND:USW00093820	LEXINGTON BLUEGRASS AIRPORT KY US	20131024	89	17	298.7	38.0408	-84.6058	W	2400	W	2400
GHCND:USW00093820	LEXINGTON BLUEGRASS AIRPORT KY US	20131025	94	-16	298.7	38.0408	-84.6058	W	2400	W	2400
GHCND:USW00093820	LEXINGTON BLUEGRASS AIRPORT KY US	20131026	128	-10	298.7	38.0408	-84.6058	W	2400	W	2400
GHCND:USW00093820	LEXINGTON BLUEGRASS AIRPORT KY US	20131027	167	11	298.7	38.0408	-84.6058	W	2400	W	2400
GHCND:USW00093820	LEXINGTON BLUEGRASS AIRPORT KY US	20131028	172	61	298.7	38.0408	-84.6058	W	2400	W	2400
GHCND:USW00093820	LEXINGTON BLUEGRASS AIRPORT KY US	20131029	161	39	298.7	38.0408	-84.6058	W	2400	W	2400
GHCND:USW00093820	LEXINGTON BLUEGRASS AIRPORT KY US	20131030	206	139	298.7	38.0408	-84.6058	W	2400	W	2400
GHCND:USW00093820	LEXINGTON BLUEGRASS AIRPORT KY US	20131031	211	144	298.7	38.0408	-84.6058	W	2400	W	2400
GHCND:USW00093820	LEXINGTON BLUEGRASS AIRPORT KY US	20131101	183	94	298.7	38.0408	-84.6058	W	2400	W	2400
GHCND:USW00093820	LEXINGTON BLUEGRASS AIRPORT KY US	20131102	144	56	298.7	38.0408	-84.6058	W	2400	W	2400
GHCND:USW00093820	LEXINGTON BLUEGRASS AIRPORT KY US	20131103	139	17	298.7	38.0408	-84.6058	W	2400	W	2400
GHCND:USW00093820	LEXINGTON BLUEGRASS AIRPORT KY US	20131104	167	50	298.7	38.0408	-84.6058	W	2400	W	2400
GHCND:USW00093820	LEXINGTON BLUEGRASS AIRPORT KY US	20131105	189	94	298.7	38.0408	-84.6058	W	2400	W	2400
GHCND:USW00093820	LEXINGTON BLUEGRASS AIRPORT KY US	20131106	217	106	298.7	38.0408	-84.6058	W	2400	W	2400
GHCND:USW00093820	LEXINGTON BLUEGRASS AIRPORT KY US	20131107	139	17	298.7	38.0408	-84.6058	W	2400	W	2400
GHCND:USW00093820	LEXINGTON BLUEGRASS AIRPORT KY US	20131108	117	0	298.7	38.0408	-84.6058	W	2400	W	2400
GHCND:USW00093820	LEXINGTON BLUEGRASS AIRPORT KY US	20131109	161	11	298.7	38.0408	-84.6058	W	2400	W	2400
GHCND:USW00093820	LEXINGTON BLUEGRASS AIRPORT KY US	20131110	128	11	298.7	38.0408	-84.6058	W	2400	W	2400
GHCND:USW00093820	LEXINGTON BLUEGRASS AIRPORT KY US	20131111	172	-5	298.7	38.0408	-84.6058	W	2400	W	2400
GHCND:USW00093820	LEXINGTON BLUEGRASS AIRPORT KY US	20131112	100	-43	298.7	38.0408	-84.6058	W	2400	W	2400
GHCND:USW00093820	LEXINGTON BLUEGRASS AIRPORT KY US	20131113	50	-66	298.7	38.0408	-84.6058	W	2400	W	2400
GHCND:USW00093820	LEXINGTON BLUEGRASS AIRPORT KY US	20131114	128	-27	298.7	38.0408	-84.6058	W	2400	W	2400
GHCND:USW00093820	LEXINGTON BLUEGRASS AIRPORT KY US	20131115	139	22	298.7	38.0408	-84.6058	W	2400	W	2400
GHCND:USW00093820	LEXINGTON BLUEGRASS AIRPORT KY US	20131116	172	67	298.7	38.0408	-84.6058	W	2400	W	2400
GHCND:USW00093820	LEXINGTON BLUEGRASS AIRPORT KY US	20131117	194	122	298.7	38.0408	-84.6058	W	2400	W	2400
GHCND:USW00093820	LEXINGTON BLUEGRASS AIRPORT KY US	20131118	139	28	298.7	38.0408	-84.6058	W	2400	W	2400
GHCND:USW00093820	LEXINGTON BLUEGRASS AIRPORT KY US	20131119	78	-5	298.7	38.0408	-84.6058	W	2400	W	2400
GHCND:USW00093820	LEXINGTON BLUEGRASS AIRPORT KY US	20131120	139	-21	298.7	38.0408	-84.6058	W	2400	W	2400
GHCND:USW00093820	LEXINGTON BLUEGRASS AIRPORT KY US	20131121	172	61	298.7	38.0408	-84.6058	W	2400	W	2400
GHCND:USW00093820	LEXINGTON BLUEGRASS AIRPORT KY US	20131122	144	50	298.7	38.0408	-84.6058	W	2400	W	2400
GHCND:USW00093820	LEXINGTON BLUEGRASS AIRPORT KY US	20131123	67	-49	298.7	38.0408	-84.6058	W	2400	W	2400
GHCND:USW00093820	LEXINGTON BLUEGRASS AIRPORT KY US	20131124	-10	-77	298.7	38.0408	-84.6058	W	2400	W	2400
GHCND:USW00093820	LEXINGTON BLUEGRASS AIRPORT KY US	20131125	61	-55	298.7	38.0408	-84.6058	W	2400	W	2400
GHCND:USW00093820	LEXINGTON BLUEGRASS AIRPORT KY US	20131126	22	0	298.7	38.0408	-84.6058	W	2400	W	2400
GHCND:USW00093820	LEXINGTON BLUEGRASS AIRPORT KY US	20131127	0	-66	298.7	38.0408	-84.6058	W	2400	W	2400
GHCND:USW00093820	LEXINGTON BLUEGRASS AIRPORT KY US	20131128	28	-93	298.7	38.0408	-84.6058	W	2400	W	2400
GHCND:USW00093820	LEXINGTON BLUEGRASS AIRPORT KY US	20131129	72	-66	298.7	38.0408	-84.6058	W	2400	W	2400
GHCND:USW00093820	LEXINGTON BLUEGRASS AIRPORT KY US	20131130	122	-10	298.7	38.0408	-84.6058	W	2400	W	2400
GHCND:USW00093820	LEXINGTON BLUEGRASS AIRPORT KY US	20131201	106	28	298.7	38.0408	-84.6058	W	2400	W	2400
GHCND:USW00093820	LEXINGTON BLUEGRASS AIRPORT KY US	20131202	133	17	298.7	38.0408	-84.6058	W	2400	W	2400
GHCND:USW00093820	LEXINGTON BLUEGRASS AIRPORT KY US	20131203	139	61	298.7	38.0408	-84.6058	W	2400	W	2400

GHCND:USW00093820	LEXINGTON BLUEGRASS AIRPORT KY US	20131204	200	100	298.7	38.0408	-84.6058	W	2400	W	2400
GHCND:USW00093820	LEXINGTON BLUEGRASS AIRPORT KY US	20131205	189	22	298.7	38.0408	-84.6058	W	2400	W	2400
GHCND:USW00093820	LEXINGTON BLUEGRASS AIRPORT KY US	20131206	22	-16	298.7	38.0408	-84.6058	W	2400	W	2400
GHCND:USW00093820	LEXINGTON BLUEGRASS AIRPORT KY US	20131207	-16	-43	298.7	38.0408	-84.6058	W	2400	W	2400
GHCND:USW00093820	LEXINGTON BLUEGRASS AIRPORT KY US	20131208	22	-43	298.7	38.0408	-84.6058	W	2400	W	2400
GHCND:USW00093820	LEXINGTON BLUEGRASS AIRPORT KY US	20131209	22	-21	298.7	38.0408	-84.6058	W	2400	W	2400
GHCND:USW00093820	LEXINGTON BLUEGRASS AIRPORT KY US	20131210	6	-49	298.7	38.0408	-84.6058	W	2400	W	2400
GHCND:USW00093820	LEXINGTON BLUEGRASS AIRPORT KY US	20131211	50	-71	298.7	38.0408	-84.6058	W	2400	W	2400
GHCND:USW00093820	LEXINGTON BLUEGRASS AIRPORT KY US	20131212	-5	-105	298.7	38.0408	-84.6058	W	2400	W	2400
GHCND:USW00093820	LEXINGTON BLUEGRASS AIRPORT KY US	20131213	72	-60	298.7	38.0408	-84.6058	W	2400	W	2400
GHCND:USW00093820	LEXINGTON BLUEGRASS AIRPORT KY US	20131214	78	17	298.7	38.0408	-84.6058	W	2400	W	2400
GHCND:USW00093820	LEXINGTON BLUEGRASS AIRPORT KY US	20131215	17	-16	298.7	38.0408	-84.6058	W	2400	W	2400
GHCND:USW00093820	LEXINGTON BLUEGRASS AIRPORT KY US	20131216	67	-10	298.7	38.0408	-84.6058	W	2400	W	2400
GHCND:USW00093820	LEXINGTON BLUEGRASS AIRPORT KY US	20131217	61	-21	298.7	38.0408	-84.6058	W	2400	W	2400
GHCND:USW00093820	LEXINGTON BLUEGRASS AIRPORT KY US	20131218	50	-43	298.7	38.0408	-84.6058	W	2400	W	2400
GHCND:USW00093820	LEXINGTON BLUEGRASS AIRPORT KY US	20131219	156	22	298.7	38.0408	-84.6058	W	2400	W	2400
GHCND:USW00093820	LEXINGTON BLUEGRASS AIRPORT KY US	20131220	161	106	298.7	38.0408	-84.6058	W	2400	W	2400
GHCND:USW00093820	LEXINGTON BLUEGRASS AIRPORT KY US	20131221	222	139	298.7	38.0408	-84.6058	W	2400	W	2400
GHCND:USW00093820	LEXINGTON BLUEGRASS AIRPORT KY US	20131222	156	56	298.7	38.0408	-84.6058	W	2400	W	2400
GHCND:USW00093820	LEXINGTON BLUEGRASS AIRPORT KY US	20131223	56	-27	298.7	38.0408	-84.6058	W	2400	W	2400
GHCND:USW00093820	LEXINGTON BLUEGRASS AIRPORT KY US	20131224	-27	-82	298.7	38.0408	-84.6058	W	2400	W	2400
GHCND:USW00093820	LEXINGTON BLUEGRASS AIRPORT KY US	20131225	50	-82	298.7	38.0408	-84.6058	W	2400	W	2400
GHCND:USW00093820	LEXINGTON BLUEGRASS AIRPORT KY US	20131226	61	-21	298.7	38.0408	-84.6058	W	2400	W	2400
GHCND:USW00093820	LEXINGTON BLUEGRASS AIRPORT KY US	20131227	100	-38	298.7	38.0408	-84.6058	W	2400	W	2400
GHCND:USW00093820	LEXINGTON BLUEGRASS AIRPORT KY US	20131228	100	-5	298.7	38.0408	-84.6058	W	2400	W	2400
GHCND:USW00093820	LEXINGTON BLUEGRASS AIRPORT KY US	20131229	78	6	298.7	38.0408	-84.6058	W	2400	W	2400
GHCND:USW00093820	LEXINGTON BLUEGRASS AIRPORT KY US	20131230	6	-43	298.7	38.0408	-84.6058	W	2400	W	2400
GHCND:USW00093820	LEXINGTON BLUEGRASS AIRPORT KY US	20131231	28	-55	298.7	38.0408	-84.6058	W	2400	W	2400
GHCND:USW00093820	LEXINGTON BLUEGRASS AIRPORT KY US	20140101	89	-16	298.7	38.0408	-84.6058	W	2400	W	2400
GHCND:USW00093820	LEXINGTON BLUEGRASS AIRPORT KY US	20140102	39	-93	298.7	38.0408	-84.6058	W	2400	W	2400
GHCND:USW00093820	LEXINGTON BLUEGRASS AIRPORT KY US	20140103	-66	-149	298.7	38.0408	-84.6058	W	2400	W	2400
GHCND:USW00093820	LEXINGTON BLUEGRASS AIRPORT KY US	20140104	67	-82	298.7	38.0408	-84.6058	W	2400	W	2400
GHCND:USW00093820	LEXINGTON BLUEGRASS AIRPORT KY US	20140105	133	-21	298.7	38.0408	-84.6058	W	2400	W	2400
GHCND:USW00093820	LEXINGTON BLUEGRASS AIRPORT KY US	20140106	-21	-199	298.7	38.0408	-84.6058	W	2400	W	2400
GHCND:USW00093820	LEXINGTON BLUEGRASS AIRPORT KY US	20140107	-116	-199	298.7	38.0408	-84.6058	W	2400	W	2400
GHCND:USW00093820	LEXINGTON BLUEGRASS AIRPORT KY US	20140108	0	-132	298.7	38.0408	-84.6058	W	2400	W	2400
GHCND:USW00093820	LEXINGTON BLUEGRASS AIRPORT KY US	20140109	56	-21	298.7	38.0408	-84.6058	W	2400	W	2400
GHCND:USW00093820	LEXINGTON BLUEGRASS AIRPORT KY US	20140110	128	33	298.7	38.0408	-84.6058	W	2400	W	2400
GHCND:USW00093820	LEXINGTON BLUEGRASS AIRPORT KY US	20140111	133	6	298.7	38.0408	-84.6058	W	2400	W	2400
GHCND:USW00093820	LEXINGTON BLUEGRASS AIRPORT KY US	20140112	100	-5	298.7	38.0408	-84.6058	W	2400	W	2400
GHCND:USW00093820	LEXINGTON BLUEGRASS AIRPORT KY US	20140113	106	56	298.7	38.0408	-84.6058	W	2400	W	2400
GHCND:USW00093820	LEXINGTON BLUEGRASS AIRPORT KY US	20140114	106	17	298.7	38.0408	-84.6058	W	2400	W	2400
GHCND:USW00093820	LEXINGTON BLUEGRASS AIRPORT KY US	20140115	28	-55	298.7	38.0408	-84.6058	W	2400	W	2400
GHCND:USW00093820	LEXINGTON BLUEGRASS AIRPORT KY US	20140116	22	-77	298.7	38.0408	-84.6058	W	2400	W	2400
GHCND:USW00093820	LEXINGTON BLUEGRASS AIRPORT KY US	20140117	11	-88	298.7	38.0408	-84.6058	W	2400	W	2400
GHCND:USW00093820	LEXINGTON BLUEGRASS AIRPORT KY US	20140118	22	-105	298.7	38.0408	-84.6058	W	2400	W	2400
GHCND:USW00093820	LEXINGTON BLUEGRASS AIRPORT KY US	20140119	33	-10	298.7	38.0408	-84.6058	W	2400	W	2400
GHCND:USW00093820	LEXINGTON BLUEGRASS AIRPORT KY US	20140120	111	11	298.7	38.0408	-84.6058	W	2400	W	2400
GHCND:USW00093820	LEXINGTON BLUEGRASS AIRPORT KY US	20140121	17	-160	298.7	38.0408	-84.6058	W	2400	W	2400
GHCND:USW00093820	LEXINGTON BLUEGRASS AIRPORT KY US	20140122	-71	-210	298.7	38.0408	-84.6058	W	2400	W	2400
GHCND:USW00093820	LEXINGTON BLUEGRASS AIRPORT KY US	20140123	-71	-166	298.7	38.0408	-84.6058	W	2400	W	2400
GHCND:USW00093820	LEXINGTON BLUEGRASS AIRPORT KY US	20140124	-43	-205	298.7	38.0408	-84.6058	W	2400	W	2400
GHCND:USW00093820	LEXINGTON BLUEGRASS AIRPORT KY US	20140125	22	-93	298.7	38.0408	-84.6058	W	2400	W	2400
GHCND:USW00093820	LEXINGTON BLUEGRASS AIRPORT KY US	20140126	94	-127	298.7	38.0408	-84.6058	W	2400	W	2400
GHCND:USW00093820	LEXINGTON BLUEGRASS AIRPORT KY US	20140127	83	-132	298.7	38.0408	-84.6058	W	2400	W	2400
GHCND:USW00093820	LEXINGTON BLUEGRASS AIRPORT KY US	20140128	-110	-166	298.7	38.0408	-84.6058	W	2400	W	2400
GHCND:USW00093820	LEXINGTON BLUEGRASS AIRPORT KY US	20140129	-43	-177	298.7	38.0408	-84.6058	W	2400	W	2400
GHCND:USW00093820	LEXINGTON BLUEGRASS AIRPORT KY US	20140130	33	-121	298.7	38.0408	-84.6058	W	2400	W	2400
GHCND:USW00093820	LEXINGTON BLUEGRASS AIRPORT KY US	20140131	56	-16	298.7	38.0408	-84.6058	W	2400	W	2400
GHCND:USW00093820	LEXINGTON BLUEGRASS AIRPORT KY US	20140201	172	50	298.7	38.0408	-84.6058	W	2400	W	2400
GHCND:USW00093820	LEXINGTON BLUEGRASS AIRPORT KY US	20140202	122	-10	298.7	38.0408	-84.6058	W	2400	W	2400
GHCND:USW00093820	LEXINGTON BLUEGRASS AIRPORT KY US	20140203	-5	-71	298.7	38.0408	-84.6058	W	2400	W	2400
GHCND:USW00093820	LEXINGTON BLUEGRASS AIRPORT KY US	20140204	11	-66	298.7	38.0408	-84.6058	W	2400	W	2400
GHCND:USW00093820	LEXINGTON BLUEGRASS AIRPORT KY US	20140205	17	-49	298.7	38.0408	-84.6058	W	2400	W	2400
GHCND:USW00093820	LEXINGTON BLUEGRASS AIRPORT KY US	20140206	-27	-77	298.7	38.0408	-84.6058	W	2400	W	2400
GHCND:USW00093820	LEXINGTON BLUEGRASS AIRPORT KY US	20140207	-55	-116	298.7	38.0408	-84.6058	W	2400	W	2400
GHCND:USW00093820	LEXINGTON BLUEGRASS AIRPORT KY US	20140208	-5	-77	298.7	38.0408	-84.6058	W	2400	W	2400
GHCND:USW00093820	LEXINGTON BLUEGRASS AIRPORT KY US	20140209	0	-38	298.7	38.0408	-84.6058	W	2400	W	2400
GHCND:USW00093820	LEXINGTON BLUEGRASS AIRPORT KY US	20140210	-38	-127	298.7	38.0408	-84.6058	W	2400	W	2400
GHCND:USW00093820	LEXINGTON BLUEGRASS AIRPORT KY US	20140211	-55	-155	298.7	38.0408	-84.6058	W	2400	W	2400
GHCND:USW00093820	LEXINGTON BLUEGRASS AIRPORT KY US	20140212	-10	-127	298.7	38.0408	-84.6058	W	2400	W	2400
GHCND:USW00093820	LEXINGTON BLUEGRASS AIRPORT KY US	20140213	50	-77	298.7	38.0408	-84.6058	W	2400	W	2400
GHCND:USW00093820	LEXINGTON BLUEGRASS AIRPORT KY US	20140214	61	-21	298.7	38.0408	-84.6058	W	2400	W	2400
GHCND:USW00093820	LEXINGTON BLUEGRASS AIRPORT KY US	20140215	-16	-66	298.7	38.0408	-84.6058	W	2400	W	2400
GHCND:USW00093820	LEXINGTON BLUEGRASS AIRPORT KY US	20140216	28	-32	298.7	38.0408	-84.6058	W	2400	W	2400
GHCND:USW00093820	LEXINGTON BLUEGRASS AIRPORT KY US	20140217	100	-49	298.7	38.0408	-84.6058	W	2400	W	2400
GHCND:USW00093820	LEXINGTON BLUEGRASS AIRPORT KY US	20140218	139	11	298.7	38.0408	-84.6058	W	2400	W	2400
GHCND:USW00093820	LEXINGTON BLUEGRASS AIRPORT KY US	20140219	139	72	298.7	38.0408	-84.6058	W	2400	W	2400
GHCND:USW00093820	LEXINGTON BLUEGRASS AIRPORT KY US	20140220	211	72	298.7	38.0408	-84.6058	W	2400	W	2400
GHCND:USW00093820	LEXINGTON BLUEGRASS AIRPORT KY US	20140221	156	28	298.7	38.0408	-84.6058	W	2400	W	2400
GHCND:USW00093820	LEXINGTON BLUEGRASS AIRPORT KY US	20140222	167	11	298.7	38.0408	-84.6058	W	2400	W	2400
GHCND:USW00093820	LEXINGTON BLUEGRASS AIRPORT KY US	20140223	106	-27	298.7	38.0408	-84.6058	W	2400	W	2400
GHCND:USW00093820	LEXINGTON BLUEGRASS AIRPORT KY US	20140224	39	-55	298.7	38.0408	-84.6058	W	2400	W	2400
GHCND:USW00093820	LEXINGTON BLUEGRASS AIRPORT KY US	20140225	44	-32	298.7	38.0408	-84.6058	W	2400	W	2400
GHCND:USW00093820	LEXINGTON BLUEGRASS AIRPORT KY US	20140226	-27	-82	298.7	38.0408	-84.6058	W	2400	W	2400
GHCND:USW00093820	LEXINGTON BLUEGRASS AIRPORT KY US	20140227	17	-88	298.7	38.0408	-84.6058	W	2400	W	2400
GHCND:USW00093820	LEXINGTON BLUEGRASS AIRPORT KY US	20140228	61	-99	298.7	38.0408	-84.6058	W	2400	W	2400
GHCND:USW00093820	LEXINGTON BLUEGRASS AIRPORT KY US	20140301	144	0	298.7	38.0408	-84.6058	W	2400	W	2400
GHCND:USW00093820	LEXINGTON BLUEGRASS AIRPORT KY US	20140302	106	-49	298.7	38.0408	-84.6058	W	2400	W	2400
GHCND:USW00093820	LEXINGTON BLUEGRASS AIRPORT KY US	20140303	-49	-127	298.7	38.0408	-84.6058	W	2400	W	2400
GHCND:USW00093820	LEXINGTON BLUEGRASS AIRPORT KY US	20140304	-5	-132	298.7	38.0408	-84.6058	W	2400	W	2400
GHCND:USW00093820	LEXINGTON BLUEGRASS AIRPORT KY US	20140305	44	-71	298.7	38.0408	-84.6058	W	2400	W	2400
GHCND:USW00093820	LEXINGTON BLUEGRASS AIRPORT KY US	20140306	67	-43	298.7	38.0408	-84.6058	W	2400	W	2400
GHCND:USW00093820	LEXINGTON BLUEGRASS AIRPORT KY US	20140307	144	-21	298.7	38.0408	-84.6058	W	2400	W	2400
GHCND:USW00093820	LEXINGTON BLUEGRASS AIRPORT KY US	20140308	161	11	298.7	38.0408	-84.6058	W	2400	W	2400
GHCND:USW00093820	LEXINGTON BLUEGRASS AIRPORT KY US	20140309	106	6	298.7	38.0408	-84.6058	W	2400	W	2400
GHCND:USW00093820	LEXINGTON BLUEGRASS AIRPORT KY US	20140310	189	22	298.7	38.0408	-84.6058	W	2400	W	2400
GHCND:USW00093820	LEXINGTON BLUEGRASS AIRPORT KY US	20140311	239	89	298.7	38.0408	-84.6058	W	2400	W	2400
GHCND:USW00093820	LEXINGTON BLUEGRASS AIRPORT KY US	20140312	172	-16	298.7	38.0408	-84.6058	W	2400	W	2400
GHCND:USW00093820	LEXINGTON BLUEGRASS AIRPORT KY US	20140313	44	-77	298.7	38.0408	-84.6058	W	2400	W	2400
GHCND:USW00093820	LEXINGTON BLUEGRASS AIRPORT KY US	20140314	172	6	298.7	38.0408	-84.6058	W	2400	W	2400
GHCND:USW00093820	LEXINGTON BLUEGRASS AIRPORT KY US	20140315	183	44	298.7	38.0408	-84.6058	W	2400	W	2400
GHCND:USW00093820	LEXINGTON BLUEGRASS AIRPORT KY US	20140316	83	-32	298.7	38.0408	-84.6058	W	2400	W	2400
GHCND:USW00093820	LEXINGTON BLUEGRASS AIRPORT KY US	20140317	61	-32	298.7	38.0408	-84.6058	W	2400	W	2400
GHCND:USW00093820	LEXINGTON BLUEGRASS AIRPORT KY US	20140318	117	39	298.7	38.0408	-84.6058	W	2400	W	2400
GHCND:USW00093820	LEXINGTON BLUEGRASS AIRPORT KY US	20140319	150	61	298.7	38.0408	-84.6058	W	2400	W	2400
GHCND:USW00093820	LEXINGTON BLUEGRASS AIRPORT KY US	20140320	139	-5	298.7	38.0408	-84.6058	W	2400	W	2400
GHCND:USW00093820	LEXINGTON BLUEGRASS AIRPORT KY US	20140321	206	44	298.7	38.0408	-84.6058	W	2400	W	2400
GHCND:USW00093820	LEXINGTON BLUEGRASS AIRPORT KY US	20140322	156	39	298.7	38.0408	-84.6058	W	2400	W	2400
GHCND:USW00093820	LEXINGTON BLUEGRASS AIRPORT KY US	20140323	78	-27	298.7	38.0408	-84.6058	W	2400	W	2400
GHCND:USW00093820	LEXINGTON BLUEGRASS AIRPORT KY US	20140324	67	-66	298.7	38.0408	-84.6058	W	2400	W	2400
GHCND:USW00093820	LEXINGTON BLUEGRASS AIRPORT KY US	20140325	33	-38	298.7	38.0408	-84.6058	W	2400	W	2400
GHCND:USW00093820	LEXINGTON BLUEGRASS AIRPORT KY US	20140326	50	-71	298.7	38.0408	-84.6058	W	2400	W	2400
GHCND:USW00093820	LEXINGTON BLUEGRASS AIRPORT KY US	20140327	167	0	298.7	38.0408	-84.6058	W	2400	W	2400
GHCND:USW00093820	LEXINGTON BLUEGRASS AIRPORT KY US	20140328	200	100	298.7	38.0408	-84.6058	W	2400	W	2400
GHCND:USW00093820	LEXINGTON BLUEGRASS AIRPORT KY US	20140329	111	28	298.7	38.0408	-84.6058	W	2400	W	2400
GHCND:USW00093820	LEXINGTON BLUEGRASS AIRPORT KY US	20140330	139	0	298.7	38.0408	-84.6058	W	2400	W	2400
GHCND:USW00093820	LEXINGTON BLUEGRASS AIRPORT KY US	20140331	200	0	298.7	38.0408	-84.6058	W	2400	W	2400
GHCND:USW00093820	LEXINGTON BLUEGRASS AIRPORT KY US	20140401	261	122	298.7	38.0408	-84.6058	W	2400	W	2400
GHCND:USW00093820	LEXINGTON BLUEGRASS AIRPORT KY US	20140402	239	89	298.7	38.0408	-84.6058	W	2400	W	2400
GHCND:USW00093820	LEXINGTON BLUEGRASS AIRPORT KY US	20140403	222	128	298.7	38.0408	-84.6058	W	2400	W	2400
GHCND:USW00093820	LEXINGTON BLUEGRASS AIRPORT KY US	20140404	189	67	298.7	38.0408	-84.6058	W	2400	W	2400
GHCND:USW00093820	LEXINGTON BLUEGRASS AIRPORT KY US	20140405	122	39	298.7	38.0408	-84.6058	W	2400	W	2400
GHCND:USW00093820	LEXINGTON BLUEGRASS AIRPORT KY US	20140406	172	28	298.7	38.0408	-84.6058	W	2400	W	2400

GHCND:USW00093820	LEXINGTON BLUEGRASS AIRPORT KY US	20140407	183	78	298.7	38.0408	-84.6058	W	2400	W	2400
GHCND:USW00093820	LEXINGTON BLUEGRASS AIRPORT KY US	20140408	167	67	298.7	38.0408	-84.6058	W	2400	W	2400
GHCND:USW00093820	LEXINGTON BLUEGRASS AIRPORT KY US	20140409	178	50	298.7	38.0408	-84.6058	W	2400	W	2400
GHCND:USW00093820	LEXINGTON BLUEGRASS AIRPORT KY US	20140410	239	61	298.7	38.0408	-84.6058	W	2400	W	2400
GHCND:USW00093820	LEXINGTON BLUEGRASS AIRPORT KY US	20140411	228	133	298.7	38.0408	-84.6058	W	2400	W	2400
GHCND:USW00093820	LEXINGTON BLUEGRASS AIRPORT KY US	20140412	261	106	298.7	38.0408	-84.6058	W	2400	W	2400
GHCND:USW00093820	LEXINGTON BLUEGRASS AIRPORT KY US	20140413	283	178	298.7	38.0408	-84.6058	W	2400	W	2400
GHCND:USW00093820	LEXINGTON BLUEGRASS AIRPORT KY US	20140414	228	78	298.7	38.0408	-84.6058	W	2400	W	2400
GHCND:USW00093820	LEXINGTON BLUEGRASS AIRPORT KY US	20140415	78	-16	298.7	38.0408	-84.6058	W	2400	W	2400
GHCND:USW00093820	LEXINGTON BLUEGRASS AIRPORT KY US	20140416	122	-27	298.7	38.0408	-84.6058	W	2400	W	2400
GHCND:USW00093820	LEXINGTON BLUEGRASS AIRPORT KY US	20140417	200	50	298.7	38.0408	-84.6058	W	2400	W	2400
GHCND:USW00093820	LEXINGTON BLUEGRASS AIRPORT KY US	20140418	217	72	298.7	38.0408	-84.6058	W	2400	W	2400
GHCND:USW00093820	LEXINGTON BLUEGRASS AIRPORT KY US	20140419	228	78	298.7	38.0408	-84.6058	W	2400	W	2400
GHCND:USW00093820	LEXINGTON BLUEGRASS AIRPORT KY US	20140420	244	78	298.7	38.0408	-84.6058	W	2400	W	2400
GHCND:USW00093820	LEXINGTON BLUEGRASS AIRPORT KY US	20140421	267	100	298.7	38.0408	-84.6058	W	2400	W	2400
GHCND:USW00093820	LEXINGTON BLUEGRASS AIRPORT KY US	20140422	228	83	298.7	38.0408	-84.6058	W	2400	W	2400
GHCND:USW00093820	LEXINGTON BLUEGRASS AIRPORT KY US	20140423	172	39	298.7	38.0408	-84.6058	W	2400	W	2400
GHCND:USW00093820	LEXINGTON BLUEGRASS AIRPORT KY US	20140424	228	83	298.7	38.0408	-84.6058	W	2400	W	2400
GHCND:USW00093820	LEXINGTON BLUEGRASS AIRPORT KY US	20140425	200	94	298.7	38.0408	-84.6058	W	2400	W	2400
GHCND:USW00093820	LEXINGTON BLUEGRASS AIRPORT KY US	20140426	250	94	298.7	38.0408	-84.6058	W	2400	W	2400
GHCND:USW00093820	LEXINGTON BLUEGRASS AIRPORT KY US	20140427	272	111	298.7	38.0408	-84.6058	W	2400	W	2400
GHCND:USW00093820	LEXINGTON BLUEGRASS AIRPORT KY US	20140428	200	167	298.7	38.0408	-84.6058	W	2400	W	2400
GHCND:USW00093820	LEXINGTON BLUEGRASS AIRPORT KY US	20140429	256	128	298.7	38.0408	-84.6058	W	2400	W	2400
GHCND:USW00093820	LEXINGTON BLUEGRASS AIRPORT KY US	20140430	189	111	298.7	38.0408	-84.6058	W	2400	W	2400
GHCND:USW00093820	LEXINGTON BLUEGRASS AIRPORT KY US	20140501	161	78	298.7	38.0408	-84.6058	W	2400	W	2400
GHCND:USW00093820	LEXINGTON BLUEGRASS AIRPORT KY US	20140502	161	61	298.7	38.0408	-84.6058	W	2400	W	2400
GHCND:USW00093820	LEXINGTON BLUEGRASS AIRPORT KY US	20140503	217	61	298.7	38.0408	-84.6058	W	2400	W	2400
GHCND:USW00093820	LEXINGTON BLUEGRASS AIRPORT KY US	20140504	261	100	298.7	38.0408	-84.6058	W	2400	W	2400
GHCND:USW00093820	LEXINGTON BLUEGRASS AIRPORT KY US	20140505	294	111	298.7	38.0408	-84.6058	W	2400	W	2400
GHCND:USW00093820	LEXINGTON BLUEGRASS AIRPORT KY US	20140506	283	111	298.7	38.0408	-84.6058	W	2400	W	2400
GHCND:USW00093820	LEXINGTON BLUEGRASS AIRPORT KY US	20140507	289	150	298.7	38.0408	-84.6058	W	2400	W	2400
GHCND:USW00093820	LEXINGTON BLUEGRASS AIRPORT KY US	20140508	294	167	298.7	38.0408	-84.6058	W	2400	W	2400
GHCND:USW00093820	LEXINGTON BLUEGRASS AIRPORT KY US	20140509	239	161	298.7	38.0408	-84.6058	W	2400	W	2400
GHCND:USW00093820	LEXINGTON BLUEGRASS AIRPORT KY US	20140510	239	144	298.7	38.0408	-84.6058	W	2400	W	2400
GHCND:USW00093820	LEXINGTON BLUEGRASS AIRPORT KY US	20140511	278	139	298.7	38.0408	-84.6058	W	2400	W	2400
GHCND:USW00093820	LEXINGTON BLUEGRASS AIRPORT KY US	20140512	300	194	298.7	38.0408	-84.6058	W	2400	W	2400
GHCND:USW00093820	LEXINGTON BLUEGRASS AIRPORT KY US	20140513	294	183	298.7	38.0408	-84.6058	W	2400	W	2400
GHCND:USW00093820	LEXINGTON BLUEGRASS AIRPORT KY US	20140514	267	167	298.7	38.0408	-84.6058	W	2400	W	2400
GHCND:USW00093820	LEXINGTON BLUEGRASS AIRPORT KY US	20140515	189	78	298.7	38.0408	-84.6058	W	2400	W	2400
GHCND:USW00093820	LEXINGTON BLUEGRASS AIRPORT KY US	20140516	150	50	298.7	38.0408	-84.6058	W	2400	W	2400
GHCND:USW00093820	LEXINGTON BLUEGRASS AIRPORT KY US	20140517	167	33	298.7	38.0408	-84.6058	W	2400	W	2400
GHCND:USW00093820	LEXINGTON BLUEGRASS AIRPORT KY US	20140518	189	39	298.7	38.0408	-84.6058	W	2400	W	2400
GHCND:USW00093820	LEXINGTON BLUEGRASS AIRPORT KY US	20140519	228	56	298.7	38.0408	-84.6058	W	2400	W	2400
GHCND:USW00093820	LEXINGTON BLUEGRASS AIRPORT KY US	20140520	278	144	298.7	38.0408	-84.6058	W	2400	W	2400
GHCND:USW00093820	LEXINGTON BLUEGRASS AIRPORT KY US	20140521	289	172	298.7	38.0408	-84.6058	W	2400	W	2400
GHCND:USW00093820	LEXINGTON BLUEGRASS AIRPORT KY US	20140522	289	172	298.7	38.0408	-84.6058	W	2400	W	2400
GHCND:USW00093820	LEXINGTON BLUEGRASS AIRPORT KY US	20140523	250	133	298.7	38.0408	-84.6058	W	2400	W	2400
GHCND:USW00093820	LEXINGTON BLUEGRASS AIRPORT KY US	20140524	261	111	298.7	38.0408	-84.6058	W	2400	W	2400
GHCND:USW00093820	LEXINGTON BLUEGRASS AIRPORT KY US	20140525	261	117	298.7	38.0408	-84.6058	W	2400	W	2400
GHCND:USW00093820	LEXINGTON BLUEGRASS AIRPORT KY US	20140526	306	144	298.7	38.0408	-84.6058	W	2400	W	2400
GHCND:USW00093820	LEXINGTON BLUEGRASS AIRPORT KY US	20140527	311	200	298.7	38.0408	-84.6058	W	2400	W	2400
GHCND:USW00093820	LEXINGTON BLUEGRASS AIRPORT KY US	20140528	278	183	298.7	38.0408	-84.6058	W	2400	W	2400
GHCND:USW00093820	LEXINGTON BLUEGRASS AIRPORT KY US	20140529	289	178	298.7	38.0408	-84.6058	W	2400	W	2400
GHCND:USW00093820	LEXINGTON BLUEGRASS AIRPORT KY US	20140530	294	183	298.7	38.0408	-84.6058	W	2400	W	2400
GHCND:USW00093820	LEXINGTON BLUEGRASS AIRPORT KY US	20140531	294	167	298.7	38.0408	-84.6058	W	2400	W	2400
GHCND:USW00093820	LEXINGTON BLUEGRASS AIRPORT KY US	20140601	300	156	298.7	38.0408	-84.6058	W	2400	W	2400
GHCND:USW00093820	LEXINGTON BLUEGRASS AIRPORT KY US	20140602	272	206	298.7	38.0408	-84.6058	W	2400	W	2400
GHCND:USW00093820	LEXINGTON BLUEGRASS AIRPORT KY US	20140603	294	206	298.7	38.0408	-84.6058	W	2400	W	2400
GHCND:USW00093820	LEXINGTON BLUEGRASS AIRPORT KY US	20140604	294	206	298.7	38.0408	-84.6058	W	2400	W	2400
GHCND:USW00093820	LEXINGTON BLUEGRASS AIRPORT KY US	20140605	261	161	298.7	38.0408	-84.6058	W	2400	W	2400
GHCND:USW00093820	LEXINGTON BLUEGRASS AIRPORT KY US	20140606	278	133	298.7	38.0408	-84.6058	W	2400	W	2400
GHCND:USW00093820	LEXINGTON BLUEGRASS AIRPORT KY US	20140607	283	133	298.7	38.0408	-84.6058	W	2400	W	2400
GHCND:USW00093820	LEXINGTON BLUEGRASS AIRPORT KY US	20140608	233	156	298.7	38.0408	-84.6058	W	2400	W	2400
GHCND:USW00093820	LEXINGTON BLUEGRASS AIRPORT KY US	20140609	239	128	298.7	38.0408	-84.6058	W	2400	W	2400
GHCND:USW00093820	LEXINGTON BLUEGRASS AIRPORT KY US	20140610	289	183	298.7	38.0408	-84.6058	W	2400	W	2400
GHCND:USW00093820	LEXINGTON BLUEGRASS AIRPORT KY US	20140611	261	189	298.7	38.0408	-84.6058	W	2400	W	2400
GHCND:USW00093820	LEXINGTON BLUEGRASS AIRPORT KY US	20140612	267	172	298.7	38.0408	-84.6058	W	2400	W	2400
GHCND:USW00093820	LEXINGTON BLUEGRASS AIRPORT KY US	20140613	250	161	298.7	38.0408	-84.6058	W	2400	W	2400
GHCND:USW00093820	LEXINGTON BLUEGRASS AIRPORT KY US	20140614	256	117	298.7	38.0408	-84.6058	W	2400	W	2400
GHCND:USW00093820	LEXINGTON BLUEGRASS AIRPORT KY US	20140615	306	156	298.7	38.0408	-84.6058	W	2400	W	2400
GHCND:USW00093820	LEXINGTON BLUEGRASS AIRPORT KY US	20140616	322	200	298.7	38.0408	-84.6058	W	2400	W	2400
GHCND:USW00093820	LEXINGTON BLUEGRASS AIRPORT KY US	20140617	322	206	298.7	38.0408	-84.6058	W	2400	W	2400
GHCND:USW00093820	LEXINGTON BLUEGRASS AIRPORT KY US	20140618	322	217	298.7	38.0408	-84.6058	W	2400	W	2400
GHCND:USW00093820	LEXINGTON BLUEGRASS AIRPORT KY US	20140619	322	217	298.7	38.0408	-84.6058	W	2400	W	2400
GHCND:USW00093820	LEXINGTON BLUEGRASS AIRPORT KY US	20140620	311	194	298.7	38.0408	-84.6058	W	2400	W	2400
GHCND:USW00093820	LEXINGTON BLUEGRASS AIRPORT KY US	20140621	306	200	298.7	38.0408	-84.6058	W	2400	W	2400
GHCND:USW00093820	LEXINGTON BLUEGRASS AIRPORT KY US	20140622	317	189	298.7	38.0408	-84.6058	W	2400	W	2400
GHCND:USW00093820	LEXINGTON BLUEGRASS AIRPORT KY US	20140623	328	206	298.7	38.0408	-84.6058	W	2400	W	2400
GHCND:USW00093820	LEXINGTON BLUEGRASS AIRPORT KY US	20140624	300	217	298.7	38.0408	-84.6058	W	2400	W	2400
GHCND:USW00093820	LEXINGTON BLUEGRASS AIRPORT KY US	20140625	294	217	298.7	38.0408	-84.6058	W	2400	W	2400
GHCND:USW00093820	LEXINGTON BLUEGRASS AIRPORT KY US	20140626	317	200	298.7	38.0408	-84.6058	W	2400	W	2400
GHCND:USW00093820	LEXINGTON BLUEGRASS AIRPORT KY US	20140627	322	200	298.7	38.0408	-84.6058	W	2400	W	2400
GHCND:USW00093820	LEXINGTON BLUEGRASS AIRPORT KY US	20140628	272	211	298.7	38.0408	-84.6058	W	2400	W	2400
GHCND:USW00093820	LEXINGTON BLUEGRASS AIRPORT KY US	20140629	294	217	298.7	38.0408	-84.6058	W	2400	W	2400
GHCND:USW00093820	LEXINGTON BLUEGRASS AIRPORT KY US	20140630	306	211	298.7	38.0408	-84.6058	W	2400	W	2400
GHCND:USW00093820	LEXINGTON BLUEGRASS AIRPORT KY US	20140701	322	211	298.7	38.0408	-84.6058	W	2400	W	2400
GHCND:USW00093820	LEXINGTON BLUEGRASS AIRPORT KY US	20140702	294	200	298.7	38.0408	-84.6058	W	2400	W	2400
GHCND:USW00093820	LEXINGTON BLUEGRASS AIRPORT KY US	20140703	244	167	298.7	38.0408	-84.6058	W	2400	W	2400
GHCND:USW00093820	LEXINGTON BLUEGRASS AIRPORT KY US	20140704	267	128	298.7	38.0408	-84.6058	W	2400	W	2400
GHCND:USW00093820	LEXINGTON BLUEGRASS AIRPORT KY US	20140705	278	156	298.7	38.0408	-84.6058	W	2400	W	2400
GHCND:USW00093820	LEXINGTON BLUEGRASS AIRPORT KY US	20140706	300	172	298.7	38.0408	-84.6058	W	2400	W	2400
GHCND:USW00093820	LEXINGTON BLUEGRASS AIRPORT KY US	20140707	317	200	298.7	38.0408	-84.6058	W	2400	W	2400
GHCND:USW00093820	LEXINGTON BLUEGRASS AIRPORT KY US	20140708	317	211	298.7	38.0408	-84.6058	W	2400	W	2400
GHCND:USW00093820	LEXINGTON BLUEGRASS AIRPORT KY US	20140709	306	194	298.7	38.0408	-84.6058	W	2400	W	2400
GHCND:USW00093820	LEXINGTON BLUEGRASS AIRPORT KY US	20140710	306	167	298.7	38.0408	-84.6058	W	2400	W	2400
GHCND:USW00093820	LEXINGTON BLUEGRASS AIRPORT KY US	20140711	322	156	298.7	38.0408	-84.6058	W	2400	W	2400
GHCND:USW00093820	LEXINGTON BLUEGRASS AIRPORT KY US	20140712	322	172	298.7	38.0408	-84.6058	W	2400	W	2400
GHCND:USW00093820	LEXINGTON BLUEGRASS AIRPORT KY US	20140713	339	222	298.7	38.0408	-84.6058	W	2400	W	2400
GHCND:USW00093820	LEXINGTON BLUEGRASS AIRPORT KY US	20140714	306	200	298.7	38.0408	-84.6058	W	2400	W	2400
GHCND:USW00093820	LEXINGTON BLUEGRASS AIRPORT KY US	20140715	256	150	298.7	38.0408	-84.6058	W	2400	W	2400
GHCND:USW00093820	LEXINGTON BLUEGRASS AIRPORT KY US	20140716	250	122	298.7	38.0408	-84.6058	W	2400	W	2400
GHCND:USW00093820	LEXINGTON BLUEGRASS AIRPORT KY US	20140717	267	122	298.7	38.0408	-84.6058	W	2400	W	2400
GHCND:USW00093820	LEXINGTON BLUEGRASS AIRPORT KY US	20140718	222	161	298.7	38.0408	-84.6058	W	2400	W	2400
GHCND:USW00093820	LEXINGTON BLUEGRASS AIRPORT KY US	20140719	244	178	298.7	38.0408	-84.6058	W	2400	W	2400
GHCND:USW00093820	LEXINGTON BLUEGRASS AIRPORT KY US	20140720	289	206	298.7	38.0408	-84.6058	W	2400	W	2400
GHCND:USW00093820	LEXINGTON BLUEGRASS AIRPORT KY US	20140721	322	189	298.7	38.0408	-84.6058	W	2400	W	2400
GHCND:USW00093820	LEXINGTON BLUEGRASS AIRPORT KY US	20140722	328	200	298.7	38.0408	-84.6058	W	2400	W	2400
GHCND:USW00093820	LEXINGTON BLUEGRASS AIRPORT KY US	20140723	306	222	298.7	38.0408	-84.6058	W	2400	W	2400
GHCND:USW00093820	LEXINGTON BLUEGRASS AIRPORT KY US	20140724	261	167	298.7	38.0408	-84.6058	W	2400	W	2400
GHCND:USW00093820	LEXINGTON BLUEGRASS AIRPORT KY US	20140725	283	128	298.7	38.0408	-84.6058	W	2400	W	2400
GHCND:USW00093820	LEXINGTON BLUEGRASS AIRPORT KY US	20140726	306	172	298.7	38.0408	-84.6058	W	2400	W	2400
GHCND:USW00093820	LEXINGTON BLUEGRASS AIRPORT KY US	20140727	306	200	298.7	38.0408	-84.6058	W	2400	W	2400
GHCND:USW00093820	LEXINGTON BLUEGRASS AIRPORT KY US	20140728	239	156	298.7	38.0408	-84.6058	W	2400	W	2400
GHCND:USW00093820	LEXINGTON BLUEGRASS AIRPORT KY US	20140729	239	106	298.7	38.0408	-84.6058	W	2400	W	2400
GHCND:USW00093820	LEXINGTON BLUEGRASS AIRPORT KY US	20140730	272	144	298.7	38.0408	-84.6058	W	2400	W	2400
GHCND:USW00093820	LEXINGTON BLUEGRASS AIRPORT KY US	20140731	283	144	298.7	38.0408	-84.6058	W	2400	W	2400
GHCND:USW00093820	LEXINGTON BLUEGRASS AIRPORT KY US	20140801	300	150	298.7	38.0408	-84.6058	W	2400	W	2400
GHCND:USW00093820	LEXINGTON BLUEGRASS AIRPORT KY US	20140802	289	167	298.7	38.0408	-84.6058	W	2400	W	2400
GHCND:USW00093820	LEXINGTON BLUEGRASS AIRPORT KY US	20140803	289	133	298.7	38.0408	-84.6058	W	2400	W	2400
GHCND:USW00093820	LEXINGTON BLUEGRASS AIRPORT KY US	20140804	300	156	298.7	38.0408	-84.6058	W	2400	W	2400
GHCND:USW00093820	LEXINGTON BLUEGRASS AIRPORT KY US	20140805	306	161	298.7	38.0408	-84.6058	W	2400	W	2400
GHCND:USW00093820	LEXINGTON BLUEGRASS AIRPORT KY US	20140806	306	189	298.7	38.0408	-84.6058	W	2400	W	2400
GHCND:USW00093820	LEXINGTON BLUEGRASS AIRPORT KY US	20140807	300	189	298.7	38.0408	-84.6058	W	2400	W	2400
GHCND:USW00093820	LEXINGTON BLUEGRASS AIRPORT KY US	20140808	233	206	298.7	38.0408	-84.6058	W	2400	W	2400

GHCND:USW00093820	LEXINGTON BLUEGRASS AIRPORT KY US	20140809	261	217	298.7	38.0408	-84.6058	W	2400	W	2400
GHCND:USW00093820	LEXINGTON BLUEGRASS AIRPORT KY US	20140810	283	217	298.7	38.0408	-84.6058	W	2400	W	2400
GHCND:USW00093820	LEXINGTON BLUEGRASS AIRPORT KY US	20140811	283	211	298.7	38.0408	-84.6058	W	2400	W	2400
GHCND:USW00093820	LEXINGTON BLUEGRASS AIRPORT KY US	20140812	267	178	298.7	38.0408	-84.6058	W	2400	W	2400
GHCND:USW00093820	LEXINGTON BLUEGRASS AIRPORT KY US	20140813	261	139	298.7	38.0408	-84.6058	W	2400	W	2400
GHCND:USW00093820	LEXINGTON BLUEGRASS AIRPORT KY US	20140814	289	150	298.7	38.0408	-84.6058	W	2400	W	2400
GHCND:USW00093820	LEXINGTON BLUEGRASS AIRPORT KY US	20140815	278	161	298.7	38.0408	-84.6058	W	2400	W	2400
GHCND:USW00093820	LEXINGTON BLUEGRASS AIRPORT KY US	20140816	283	144	298.7	38.0408	-84.6058	W	2400	W	2400
GHCND:USW00093820	LEXINGTON BLUEGRASS AIRPORT KY US	20140817	250	211	298.7	38.0408	-84.6058	W	2400	W	2400
GHCND:USW00093820	LEXINGTON BLUEGRASS AIRPORT KY US	20140818	272	217	298.7	38.0408	-84.6058	W	2400	W	2400
GHCND:USW00093820	LEXINGTON BLUEGRASS AIRPORT KY US	20140819	306	211	298.7	38.0408	-84.6058	W	2400	W	2400
GHCND:USW00093820	LEXINGTON BLUEGRASS AIRPORT KY US	20140820	322	194	298.7	38.0408	-84.6058	W	2400	W	2400
GHCND:USW00093820	LEXINGTON BLUEGRASS AIRPORT KY US	20140821	311	206	298.7	38.0408	-84.6058	W	2400	W	2400
GHCND:USW00093820	LEXINGTON BLUEGRASS AIRPORT KY US	20140822	328	228	298.7	38.0408	-84.6058	W	2400	W	2400
GHCND:USW00093820	LEXINGTON BLUEGRASS AIRPORT KY US	20140823	333	206	298.7	38.0408	-84.6058	W	2400	W	2400
GHCND:USW00093820	LEXINGTON BLUEGRASS AIRPORT KY US	20140824	328	222	298.7	38.0408	-84.6058	W	2400	W	2400
GHCND:USW00093820	LEXINGTON BLUEGRASS AIRPORT KY US	20140825	328	217	298.7	38.0408	-84.6058	W	2400	W	2400
GHCND:USW00093820	LEXINGTON BLUEGRASS AIRPORT KY US	20140826	317	200	298.7	38.0408	-84.6058	W	2400	W	2400
GHCND:USW00093820	LEXINGTON BLUEGRASS AIRPORT KY US	20140827	333	200	298.7	38.0408	-84.6058	W	2400	W	2400
GHCND:USW00093820	LEXINGTON BLUEGRASS AIRPORT KY US	20140828	306	211	298.7	38.0408	-84.6058	W	2400	W	2400
GHCND:USW00093820	LEXINGTON BLUEGRASS AIRPORT KY US	20140829	333	211	298.7	38.0408	-84.6058	W	2400	W	2400
GHCND:USW00093820	LEXINGTON BLUEGRASS AIRPORT KY US	20140830	322	222	298.7	38.0408	-84.6058	W	2400	W	2400
GHCND:USW00093820	LEXINGTON BLUEGRASS AIRPORT KY US	20140831	250	222	298.7	38.0408	-84.6058	W	2400	W	2400
GHCND:USW00093820	LEXINGTON BLUEGRASS AIRPORT KY US	20140901	300	233	298.7	38.0408	-84.6058	W	2400	W	2400
GHCND:USW00093820	LEXINGTON BLUEGRASS AIRPORT KY US	20140902	306	211	298.7	38.0408	-84.6058	W	2400	W	2400
GHCND:USW00093820	LEXINGTON BLUEGRASS AIRPORT KY US	20140903	294	206	298.7	38.0408	-84.6058	W	2400	W	2400
GHCND:USW00093820	LEXINGTON BLUEGRASS AIRPORT KY US	20140904	317	206	298.7	38.0408	-84.6058	W	2400	W	2400
GHCND:USW00093820	LEXINGTON BLUEGRASS AIRPORT KY US	20140905	328	217	298.7	38.0408	-84.6058	W	2400	W	2400
GHCND:USW00093820	LEXINGTON BLUEGRASS AIRPORT KY US	20140906	306	200	298.7	38.0408	-84.6058	W	2400	W	2400
GHCND:USW00093820	LEXINGTON BLUEGRASS AIRPORT KY US	20140907	261	156	298.7	38.0408	-84.6058	W	2400	W	2400
GHCND:USW00093820	LEXINGTON BLUEGRASS AIRPORT KY US	20140908	283	144	298.7	38.0408	-84.6058	W	2400	W	2400
GHCND:USW00093820	LEXINGTON BLUEGRASS AIRPORT KY US	20140909	289	172	298.7	38.0408	-84.6058	W	2400	W	2400
GHCND:USW00093820	LEXINGTON BLUEGRASS AIRPORT KY US	20140910	294	194	298.7	38.0408	-84.6058	W	2400	W	2400
GHCND:USW00093820	LEXINGTON BLUEGRASS AIRPORT KY US	20140911	256	172	298.7	38.0408	-84.6058	W	2400	W	2400
GHCND:USW00093820	LEXINGTON BLUEGRASS AIRPORT KY US	20140912	200	156	298.7	38.0408	-84.6058	W	2400	W	2400
GHCND:USW00093820	LEXINGTON BLUEGRASS AIRPORT KY US	20140913	200	111	298.7	38.0408	-84.6058	W	2400	W	2400
GHCND:USW00093820	LEXINGTON BLUEGRASS AIRPORT KY US	20140914	233	94	298.7	38.0408	-84.6058	W	2400	W	2400
GHCND:USW00093820	LEXINGTON BLUEGRASS AIRPORT KY US	20140915	256	100	298.7	38.0408	-84.6058	W	2400	W	2400
GHCND:USW00093820	LEXINGTON BLUEGRASS AIRPORT KY US	20140916	217	117	298.7	38.0408	-84.6058	W	2400	W	2400
GHCND:USW00093820	LEXINGTON BLUEGRASS AIRPORT KY US	20140917	222	111	298.7	38.0408	-84.6058	W	2400	W	2400
GHCND:USW00093820	LEXINGTON BLUEGRASS AIRPORT KY US	20140918	233	133	298.7	38.0408	-84.6058	W	2400	W	2400
GHCND:USW00093820	LEXINGTON BLUEGRASS AIRPORT KY US	20140919	261	117	298.7	38.0408	-84.6058	W	2400	W	2400
GHCND:USW00093820	LEXINGTON BLUEGRASS AIRPORT KY US	20140920	283	172	298.7	38.0408	-84.6058	W	2400	W	2400
GHCND:USW00093820	LEXINGTON BLUEGRASS AIRPORT KY US	20140921	289	139	298.7	38.0408	-84.6058	W	2400	W	2400
GHCND:USW00093820	LEXINGTON BLUEGRASS AIRPORT KY US	20140922	206	100	298.7	38.0408	-84.6058	W	2400	W	2400
GHCND:USW00093820	LEXINGTON BLUEGRASS AIRPORT KY US	20140923	233	67	298.7	38.0408	-84.6058	W	2400	W	2400
GHCND:USW00093820	LEXINGTON BLUEGRASS AIRPORT KY US	20140924	261	89	298.7	38.0408	-84.6058	W	2400	W	2400
GHCND:USW00093820	LEXINGTON BLUEGRASS AIRPORT KY US	20140925	278	83	298.7	38.0408	-84.6058	W	2400	W	2400
GHCND:USW00093820	LEXINGTON BLUEGRASS AIRPORT KY US	20140926	283	133	298.7	38.0408	-84.6058	W	2400	W	2400
GHCND:USW00093820	LEXINGTON BLUEGRASS AIRPORT KY US	20140927	294	150	298.7	38.0408	-84.6058	W	2400	W	2400
GHCND:USW00093820	LEXINGTON BLUEGRASS AIRPORT KY US	20140928	289	150	298.7	38.0408	-84.6058	W	2400	W	2400
GHCND:USW00093820	LEXINGTON BLUEGRASS AIRPORT KY US	20140929	289	150	298.7	38.0408	-84.6058	W	2400	W	2400
GHCND:USW00093820	LEXINGTON BLUEGRASS AIRPORT KY US	20140930	294	117	298.7	38.0408	-84.6058	W	2400	W	2400
GHCND:USW00093820	LEXINGTON BLUEGRASS AIRPORT KY US	20141001	283	133	298.7	38.0408	-84.6058	W	2400	W	2400
GHCND:USW00093820	LEXINGTON BLUEGRASS AIRPORT KY US	20141002	311	172	298.7	38.0408	-84.6058	W	2400	W	2400
GHCND:USW00093820	LEXINGTON BLUEGRASS AIRPORT KY US	20141003	239	89	298.7	38.0408	-84.6058	W	2400	W	2400
GHCND:USW00093820	LEXINGTON BLUEGRASS AIRPORT KY US	20141004	139	50	298.7	38.0408	-84.6058	W	2400	W	2400
GHCND:USW00093820	LEXINGTON BLUEGRASS AIRPORT KY US	20141005	194	33	298.7	38.0408	-84.6058	W	2400	W	2400
GHCND:USW00093820	LEXINGTON BLUEGRASS AIRPORT KY US	20141006	189	100	298.7	38.0408	-84.6058	W	2400	W	2400
GHCND:USW00093820	LEXINGTON BLUEGRASS AIRPORT KY US	20141007	233	111	298.7	38.0408	-84.6058	W	2400	W	2400
GHCND:USW00093820	LEXINGTON BLUEGRASS AIRPORT KY US	20141008	233	111	298.7	38.0408	-84.6058	W	2400	W	2400
GHCND:USW00093820	LEXINGTON BLUEGRASS AIRPORT KY US	20141009	222	89	298.7	38.0408	-84.6058	W	2400	W	2400
GHCND:USW00093820	LEXINGTON BLUEGRASS AIRPORT KY US	20141010	172	133	298.7	38.0408	-84.6058	W	2400	W	2400
GHCND:USW00093820	LEXINGTON BLUEGRASS AIRPORT KY US	20141011	144	117	298.7	38.0408	-84.6058	W	2400	W	2400
GHCND:USW00093820	LEXINGTON BLUEGRASS AIRPORT KY US	20141012	239	122	298.7	38.0408	-84.6058	W	2400	W	2400
GHCND:USW00093820	LEXINGTON BLUEGRASS AIRPORT KY US	20141013	267	194	298.7	38.0408	-84.6058	W	2400	W	2400
GHCND:USW00093820	LEXINGTON BLUEGRASS AIRPORT KY US	20141014	222	144	298.7	38.0408	-84.6058	W	2400	W	2400
GHCND:USW00093820	LEXINGTON BLUEGRASS AIRPORT KY US	20141015	161	133	298.7	38.0408	-84.6058	W	2400	W	2400
GHCND:USW00093820	LEXINGTON BLUEGRASS AIRPORT KY US	20141016	161	122	298.7	38.0408	-84.6058	W	2400	W	2400
GHCND:USW00093820	LEXINGTON BLUEGRASS AIRPORT KY US	20141017	233	106	298.7	38.0408	-84.6058	W	2400	W	2400
GHCND:USW00093820	LEXINGTON BLUEGRASS AIRPORT KY US	20141018	150	94	298.7	38.0408	-84.6058	W	2400	W	2400
GHCND:USW00093820	LEXINGTON BLUEGRASS AIRPORT KY US	20141019	167	72	298.7	38.0408	-84.6058	W	2400	W	2400
GHCND:USW00093820	LEXINGTON BLUEGRASS AIRPORT KY US	20141020	178	67	298.7	38.0408	-84.6058	W	2400	W	2400
GHCND:USW00093820	LEXINGTON BLUEGRASS AIRPORT KY US	20141021	156	89	298.7	38.0408	-84.6058	W	2400	W	2400
GHCND:USW00093820	LEXINGTON BLUEGRASS AIRPORT KY US	20141022	139	61	298.7	38.0408	-84.6058	W	2400	W	2400
GHCND:USW00093820	LEXINGTON BLUEGRASS AIRPORT KY US	20141023	172	78	298.7	38.0408	-84.6058	W	2400	W	2400
GHCND:USW00093820	LEXINGTON BLUEGRASS AIRPORT KY US	20141024	189	44	298.7	38.0408	-84.6058	W	2400	W	2400
GHCND:USW00093820	LEXINGTON BLUEGRASS AIRPORT KY US	20141025	233	67	298.7	38.0408	-84.6058	W	2400	W	2400
GHCND:USW00093820	LEXINGTON BLUEGRASS AIRPORT KY US	20141026	228	89	298.7	38.0408	-84.6058	W	2400	W	2400
GHCND:USW00093820	LEXINGTON BLUEGRASS AIRPORT KY US	20141027	283	106	298.7	38.0408	-84.6058	W	2400	W	2400
GHCND:USW00093820	LEXINGTON BLUEGRASS AIRPORT KY US	20141028	250	111	298.7	38.0408	-84.6058	W	2400	W	2400
GHCND:USW00093820	LEXINGTON BLUEGRASS AIRPORT KY US	20141029	183	67	298.7	38.0408	-84.6058	W	2400	W	2400
GHCND:USW00093820	LEXINGTON BLUEGRASS AIRPORT KY US	20141030	133	17	298.7	38.0408	-84.6058	W	2400	W	2400
GHCND:USW00093820	LEXINGTON BLUEGRASS AIRPORT KY US	20141031	94	22	298.7	38.0408	-84.6058	W	2400	W	2400
GHCND:USW00093820	LEXINGTON BLUEGRASS AIRPORT KY US	20141101	50	-10	298.7	38.0408	-84.6058	W	2400	W	2400
GHCND:USW00093820	LEXINGTON BLUEGRASS AIRPORT KY US	20141102	111	-27	298.7	38.0408	-84.6058	W	2400	W	2400
GHCND:USW00093820	LEXINGTON BLUEGRASS AIRPORT KY US	20141103	206	6	298.7	38.0408	-84.6058	W	2400	W	2400
GHCND:USW00093820	LEXINGTON BLUEGRASS AIRPORT KY US	20141104	183	100	298.7	38.0408	-84.6058	W	2400	W	2400
GHCND:USW00093820	LEXINGTON BLUEGRASS AIRPORT KY US	20141105	122	111	298.7	38.0408	-84.6058	W	2400	W	2400
GHCND:USW00093820	LEXINGTON BLUEGRASS AIRPORT KY US	20141106	117	50	298.7	38.0408	-84.6058	W	2400	W	2400
GHCND:USW00093820	LEXINGTON BLUEGRASS AIRPORT KY US	20141107	78	0	298.7	38.0408	-84.6058	W	2400	W	2400
GHCND:USW00093820	LEXINGTON BLUEGRASS AIRPORT KY US	20141108	128	0	298.7	38.0408	-84.6058	W	2400	W	2400
GHCND:USW00093820	LEXINGTON BLUEGRASS AIRPORT KY US	20141109	117	0	298.7	38.0408	-84.6058	W	2400	W	2400
GHCND:USW00093820	LEXINGTON BLUEGRASS AIRPORT KY US	20141110	183	28	298.7	38.0408	-84.6058	W	2400	W	2400
GHCND:USW00093820	LEXINGTON BLUEGRASS AIRPORT KY US	20141111	194	28	298.7	38.0408	-84.6058	W	2400	W	2400
GHCND:USW00093820	LEXINGTON BLUEGRASS AIRPORT KY US	20141112	28	11	298.7	38.0408	-84.6058	W	2400	W	2400
GHCND:USW00093820	LEXINGTON BLUEGRASS AIRPORT KY US	20141113	11	-38	298.7	38.0408	-84.6058	W	2400	W	2400
GHCND:USW00093820	LEXINGTON BLUEGRASS AIRPORT KY US	20141114	6	-88	298.7	38.0408	-84.6058	W	2400	W	2400
GHCND:USW00093820	LEXINGTON BLUEGRASS AIRPORT KY US	20141115	33	-99	298.7	38.0408	-84.6058	W	2400	W	2400
GHCND:USW00093820	LEXINGTON BLUEGRASS AIRPORT KY US	20141116	56	-5	298.7	38.0408	-84.6058	W	2400	W	2400
GHCND:USW00093820	LEXINGTON BLUEGRASS AIRPORT KY US	20141117	33	-77	298.7	38.0408	-84.6058	W	2400	W	2400
GHCND:USW00093820	LEXINGTON BLUEGRASS AIRPORT KY US	20141118	-55	-110	298.7	38.0408	-84.6058	W	2400	W	2400
GHCND:USW00093820	LEXINGTON BLUEGRASS AIRPORT KY US	20141119	83	-116	298.7	38.0408	-84.6058	W	2400	W	2400
GHCND:USW00093820	LEXINGTON BLUEGRASS AIRPORT KY US	20141120	11	-55	298.7	38.0408	-84.6058	W	2400	W	2400
GHCND:USW00093820	LEXINGTON BLUEGRASS AIRPORT KY US	20141121	39	-99	298.7	38.0408	-84.6058	W	2400	W	2400
GHCND:USW00093820	LEXINGTON BLUEGRASS AIRPORT KY US	20141122	172	0	298.7	38.0408	-84.6058	W	2400	W	2400
GHCND:USW00093820	LEXINGTON BLUEGRASS AIRPORT KY US	20141123	144	89	298.7	38.0408	-84.6058	W	2400	W	2400
GHCND:USW00093820	LEXINGTON BLUEGRASS AIRPORT KY US	20141124	172	39	298.7	38.0408	-84.6058	W	2400	W	2400
GHCND:USW00093820	LEXINGTON BLUEGRASS AIRPORT KY US	20141125	89	0	298.7	38.0408	-84.6058	W	2400	W	2400
GHCND:USW00093820	LEXINGTON BLUEGRASS AIRPORT KY US	20141126	67	-32	298.7	38.0408	-84.6058	W	2400	W	2400
GHCND:USW00093820	LEXINGTON BLUEGRASS AIRPORT KY US	20141127	11	-27	298.7	38.0408	-84.6058	W	2400	W	2400
GHCND:USW00093820	LEXINGTON BLUEGRASS AIRPORT KY US	20141128	22	-43	298.7	38.0408	-84.6058	W	2400	W	2400
GHCND:USW00093820	LEXINGTON BLUEGRASS AIRPORT KY US	20141129	139	6	298.7	38.0408	-84.6058	W	2400	W	2400
GHCND:USW00093820	LEXINGTON BLUEGRASS AIRPORT KY US	20141130	189	133	298.7	38.0408	-84.6058	W	2400	W	2400
GHCND:USW00093820	LEXINGTON BLUEGRASS AIRPORT KY US	20141201	167	11	298.7	38.0408	-84.6058	W	2400	W	2400
GHCND:USW00093820	LEXINGTON BLUEGRASS AIRPORT KY US	20141202	61	11	298.7	38.0408	-84.6058	W	2400	W	2400
GHCND:USW00093820	LEXINGTON BLUEGRASS AIRPORT KY US	20141203	50	-10	298.7	38.0408	-84.6058	W	2400	W	2400
GHCND:USW00093820	LEXINGTON BLUEGRASS AIRPORT KY US	20141204	50	-10	298.7	38.0408	-84.6058	W	2400	W	2400
GHCND:USW00093820	LEXINGTON BLUEGRASS AIRPORT KY US	20141205	139	50	298.7	38.0408	-84.6058	W	2400	W	2400
GHCND:USW00093820	LEXINGTON BLUEGRASS AIRPORT KY US	20141206	139	33	298.7	38.0408	-84.6058	W	2400	W	2400
GHCND:USW00093820	LEXINGTON BLUEGRASS AIRPORT KY US	20141207	67	-5	298.7	38.0408	-84.6058	W	2400	W	2400
GHCND:USW00093820	LEXINGTON BLUEGRASS AIRPORT KY US	20141208	89	6	298.7	38.0408	-84.6058	W	2400	W	2400
GHCND:USW00093820	LEXINGTON BLUEGRASS AIRPORT KY US	20141209	67	22	298.7	38.0408	-84.6058	W	2400	W	2400
GHCND:USW00093820	LEXINGTON BLUEGRASS AIRPORT KY US	20141210	28	-5	298.7	38.0408	-84.6058	W	2400	W	2400

GHCND:USW00093820	LEXINGTON BLUEGRASS AIRPORT KY US	20141211	44	-27	298.7	38.0408	-84.6058	W	2400	W	2400
GHCND:USW00093820	LEXINGTON BLUEGRASS AIRPORT KY US	20141212	67	-60	298.7	38.0408	-84.6058	W	2400	W	2400
GHCND:USW00093820	LEXINGTON BLUEGRASS AIRPORT KY US	20141213	67	22	298.7	38.0408	-84.6058	W	2400	W	2400
GHCND:USW00093820	LEXINGTON BLUEGRASS AIRPORT KY US	20141214	78	44	298.7	38.0408	-84.6058	W	2400	W	2400
GHCND:USW00093820	LEXINGTON BLUEGRASS AIRPORT KY US	20141215	111	44	298.7	38.0408	-84.6058	W	2400	W	2400
GHCND:USW00093820	LEXINGTON BLUEGRASS AIRPORT KY US	20141216	111	28	298.7	38.0408	-84.6058	W	2400	W	2400
GHCND:USW00093820	LEXINGTON BLUEGRASS AIRPORT KY US	20141217	28	-27	298.7	38.0408	-84.6058	W	2400	W	2400
GHCND:USW00093820	LEXINGTON BLUEGRASS AIRPORT KY US	20141218	0	-21	298.7	38.0408	-84.6058	W	2400	W	2400
GHCND:USW00093820	LEXINGTON BLUEGRASS AIRPORT KY US	20141219	11	-55	298.7	38.0408	-84.6058	W	2400	W	2400
GHCND:USW00093820	LEXINGTON BLUEGRASS AIRPORT KY US	20141220	22	-38	298.7	38.0408	-84.6058	W	2400	W	2400
GHCND:USW00093820	LEXINGTON BLUEGRASS AIRPORT KY US	20141221	56	-66	298.7	38.0408	-84.6058	W	2400	W	2400
GHCND:USW00093820	LEXINGTON BLUEGRASS AIRPORT KY US	20141222	128	11	298.7	38.0408	-84.6058	W	2400	W	2400
GHCND:USW00093820	LEXINGTON BLUEGRASS AIRPORT KY US	20141223	144	100	298.7	38.0408	-84.6058	W	2400	W	2400
GHCND:USW00093820	LEXINGTON BLUEGRASS AIRPORT KY US	20141224	156	33	298.7	38.0408	-84.6058	W	2400	W	2400
GHCND:USW00093820	LEXINGTON BLUEGRASS AIRPORT KY US	20141225	56	-5	298.7	38.0408	-84.6058	W	2400	W	2400
GHCND:USW00093820	LEXINGTON BLUEGRASS AIRPORT KY US	20141226	117	-10	298.7	38.0408	-84.6058	W	2400	W	2400
GHCND:USW00093820	LEXINGTON BLUEGRASS AIRPORT KY US	20141227	122	67	298.7	38.0408	-84.6058	W	2400	W	2400
GHCND:USW00093820	LEXINGTON BLUEGRASS AIRPORT KY US	20141228	83	0	298.7	38.0408	-84.6058	W	2400	W	2400
GHCND:USW00093820	LEXINGTON BLUEGRASS AIRPORT KY US	20141229	33	-27	298.7	38.0408	-84.6058	W	2400	W	2400
GHCND:USW00093820	LEXINGTON BLUEGRASS AIRPORT KY US	20141230	28	-55	298.7	38.0408	-84.6058	W	2400	W	2400
GHCND:USW00093820	LEXINGTON BLUEGRASS AIRPORT KY US	20141231	-10	-88	298.7	38.0408	-84.6058	W	2400	W	2400
GHCND:USW00093820	LEXINGTON BLUEGRASS AIRPORT KY US	20150101	39	-77	298.7	38.0408	-84.6058	W	2400	W	2400
GHCND:USW00093820	LEXINGTON BLUEGRASS AIRPORT KY US	20150102	33	11	298.7	38.0408	-84.6058	W	2400	W	2400
GHCND:USW00093820	LEXINGTON BLUEGRASS AIRPORT KY US	20150103	161	33	298.7	38.0408	-84.6058	W	2400	W	2400
GHCND:USW00093820	LEXINGTON BLUEGRASS AIRPORT KY US	20150104	150	-38	298.7	38.0408	-84.6058	W	2400	W	2400
GHCND:USW00093820	LEXINGTON BLUEGRASS AIRPORT KY US	20150105	-38	-93	298.7	38.0408	-84.6058	W	2400	W	2400
GHCND:USW00093820	LEXINGTON BLUEGRASS AIRPORT KY US	20150106	0	-55	298.7	38.0408	-84.6058	W	2400	W	2400
GHCND:USW00093820	LEXINGTON BLUEGRASS AIRPORT KY US	20150107	-55	-166	298.7	38.0408	-84.6058	W	2400	W	2400
GHCND:USW00093820	LEXINGTON BLUEGRASS AIRPORT KY US	20150108	-27	-182	298.7	38.0408	-84.6058	W	2400	W	2400
GHCND:USW00093820	LEXINGTON BLUEGRASS AIRPORT KY US	20150109	-27	-127	298.7	38.0408	-84.6058	W	2400	W	2400
GHCND:USW00093820	LEXINGTON BLUEGRASS AIRPORT KY US	20150110	-21	-160	298.7	38.0408	-84.6058	W	2400	W	2400
GHCND:USW00093820	LEXINGTON BLUEGRASS AIRPORT KY US	20150111	72	-77	298.7	38.0408	-84.6058	W	2400	W	2400
GHCND:USW00093820	LEXINGTON BLUEGRASS AIRPORT KY US	20150112	50	-10	298.7	38.0408	-84.6058	W	2400	W	2400
GHCND:USW00093820	LEXINGTON BLUEGRASS AIRPORT KY US	20150113	-10	-43	298.7	38.0408	-84.6058	W	2400	W	2400
GHCND:USW00093820	LEXINGTON BLUEGRASS AIRPORT KY US	20150114	-10	-49	298.7	38.0408	-84.6058	W	2400	W	2400
GHCND:USW00093820	LEXINGTON BLUEGRASS AIRPORT KY US	20150115	6	-43	298.7	38.0408	-84.6058	W	2400	W	2400
GHCND:USW00093820	LEXINGTON BLUEGRASS AIRPORT KY US	20150116	61	-55	298.7	38.0408	-84.6058	W	2400	W	2400
GHCND:USW00093820	LEXINGTON BLUEGRASS AIRPORT KY US	20150117	122	-16	298.7	38.0408	-84.6058	W	2400	W	2400
GHCND:USW00093820	LEXINGTON BLUEGRASS AIRPORT KY US	20150118	100	-10	298.7	38.0408	-84.6058	W	2400	W	2400
GHCND:USW00093820	LEXINGTON BLUEGRASS AIRPORT KY US	20150119	128	-38	298.7	38.0408	-84.6058	W	2400	W	2400
GHCND:USW00093820	LEXINGTON BLUEGRASS AIRPORT KY US	20150120	139	-10	298.7	38.0408	-84.6058	W	2400	W	2400
GHCND:USW00093820	LEXINGTON BLUEGRASS AIRPORT KY US	20150121	117	-16	298.7	38.0408	-84.6058	W	2400	W	2400
GHCND:USW00093820	LEXINGTON BLUEGRASS AIRPORT KY US	20150122	33	-38	298.7	38.0408	-84.6058	W	2400	W	2400
GHCND:USW00093820	LEXINGTON BLUEGRASS AIRPORT KY US	20150123	17	-10	298.7	38.0408	-84.6058	W	2400	W	2400
GHCND:USW00093820	LEXINGTON BLUEGRASS AIRPORT KY US	20150124	17	-55	298.7	38.0408	-84.6058	W	2400	W	2400
GHCND:USW00093820	LEXINGTON BLUEGRASS AIRPORT KY US	20150125	67	0	298.7	38.0408	-84.6058	W	2400	W	2400
GHCND:USW00093820	LEXINGTON BLUEGRASS AIRPORT KY US	20150126	44	-49	298.7	38.0408	-84.6058	W	2400	W	2400
GHCND:USW00093820	LEXINGTON BLUEGRASS AIRPORT KY US	20150127	11	-77	298.7	38.0408	-84.6058	W	2400	W	2400
GHCND:USW00093820	LEXINGTON BLUEGRASS AIRPORT KY US	20150128	28	-105	298.7	38.0408	-84.6058	W	2400	W	2400
GHCND:USW00093820	LEXINGTON BLUEGRASS AIRPORT KY US	20150129	117	0	298.7	38.0408	-84.6058	W	2400	W	2400
GHCND:USW00093820	LEXINGTON BLUEGRASS AIRPORT KY US	20150130	22	-55	298.7	38.0408	-84.6058	W	2400	W	2400
GHCND:USW00093820	LEXINGTON BLUEGRASS AIRPORT KY US	20150131	56	-77	298.7	38.0408	-84.6058	W	2400	W	2400
GHCND:USW00093820	LEXINGTON BLUEGRASS AIRPORT KY US	20150201	94	6	298.7	38.0408	-84.6058	W	2400	W	2400
GHCND:USW00093820	LEXINGTON BLUEGRASS AIRPORT KY US	20150202	67	-55	298.7	38.0408	-84.6058	W	2400	W	2400
GHCND:USW00093820	LEXINGTON BLUEGRASS AIRPORT KY US	20150203	28	-66	298.7	38.0408	-84.6058	W	2400	W	2400
GHCND:USW00093820	LEXINGTON BLUEGRASS AIRPORT KY US	20150204	111	-21	298.7	38.0408	-84.6058	W	2400	W	2400
GHCND:USW00093820	LEXINGTON BLUEGRASS AIRPORT KY US	20150205	-10	-93	298.7	38.0408	-84.6058	W	2400	W	2400
GHCND:USW00093820	LEXINGTON BLUEGRASS AIRPORT KY US	20150206	44	-110	298.7	38.0408	-84.6058	W	2400	W	2400
GHCND:USW00093820	LEXINGTON BLUEGRASS AIRPORT KY US	20150207	156	0	298.7	38.0408	-84.6058	W	2400	W	2400
GHCND:USW00093820	LEXINGTON BLUEGRASS AIRPORT KY US	20150208	133	89	298.7	38.0408	-84.6058	W	2400	W	2400
GHCND:USW00093820	LEXINGTON BLUEGRASS AIRPORT KY US	20150209	111	-32	298.7	38.0408	-84.6058	W	2400	W	2400
GHCND:USW00093820	LEXINGTON BLUEGRASS AIRPORT KY US	20150210	0	-49	298.7	38.0408	-84.6058	W	2400	W	2400
GHCND:USW00093820	LEXINGTON BLUEGRASS AIRPORT KY US	20150211	78	-71	298.7	38.0408	-84.6058	W	2400	W	2400
GHCND:USW00093820	LEXINGTON BLUEGRASS AIRPORT KY US	20150212	17	-71	298.7	38.0408	-84.6058	W	2400	W	2400
GHCND:USW00093820	LEXINGTON BLUEGRASS AIRPORT KY US	20150213	-5	-99	298.7	38.0408	-84.6058	W	2400	W	2400
GHCND:USW00093820	LEXINGTON BLUEGRASS AIRPORT KY US	20150214	17	-127	298.7	38.0408	-84.6058	W	2400	W	2400
GHCND:USW00093820	LEXINGTON BLUEGRASS AIRPORT KY US	20150215	-55	-155	298.7	38.0408	-84.6058	W	2400	W	2400
GHCND:USW00093820	LEXINGTON BLUEGRASS AIRPORT KY US	20150216	-77	-132	298.7	38.0408	-84.6058	W	2400	W	2400
GHCND:USW00093820	LEXINGTON BLUEGRASS AIRPORT KY US	20150217	-60	-182	298.7	38.0408	-84.6058	W	2400	W	2400
GHCND:USW00093820	LEXINGTON BLUEGRASS AIRPORT KY US	20150218	-60	-171	298.7	38.0408	-84.6058	W	2400	W	2400
GHCND:USW00093820	LEXINGTON BLUEGRASS AIRPORT KY US	20150219	-138	-221	298.7	38.0408	-84.6058	W	2400	W	2400
GHCND:USW00093820	LEXINGTON BLUEGRASS AIRPORT KY US	20150220	-38	-277	298.7	38.0408	-84.6058	W	2400	W	2400
GHCND:USW00093820	LEXINGTON BLUEGRASS AIRPORT KY US	20150221	22	-38	298.7	38.0408	-84.6058	W	2400	W	2400
GHCND:USW00093820	LEXINGTON BLUEGRASS AIRPORT KY US	20150222	28	-21	298.7	38.0408	-84.6058	W	2400	W	2400
GHCND:USW00093820	LEXINGTON BLUEGRASS AIRPORT KY US	20150223	-27	-143	298.7	38.0408	-84.6058	W	2400	W	2400
GHCND:USW00093820	LEXINGTON BLUEGRASS AIRPORT KY US	20150224	-21	-149	298.7	38.0408	-84.6058	W	2400	W	2400
GHCND:USW00093820	LEXINGTON BLUEGRASS AIRPORT KY US	20150225	17	-55	298.7	38.0408	-84.6058	W	2400	W	2400
GHCND:USW00093820	LEXINGTON BLUEGRASS AIRPORT KY US	20150226	6	-93	298.7	38.0408	-84.6058	W	2400	W	2400
GHCND:USW00093820	LEXINGTON BLUEGRASS AIRPORT KY US	20150227	-49	-138	298.7	38.0408	-84.6058	W	2400	W	2400
GHCND:USW00093820	LEXINGTON BLUEGRASS AIRPORT KY US	20150228	11	-88	298.7	38.0408	-84.6058	W	2400	W	2400
GHCND:USW00093820	LEXINGTON BLUEGRASS AIRPORT KY US	20150301	50	-5	298.7	38.0408	-84.6058	W	2400	W	2400
GHCND:USW00093820	LEXINGTON BLUEGRASS AIRPORT KY US	20150302	28	-43	298.7	38.0408	-84.6058	W	2400	W	2400
GHCND:USW00093820	LEXINGTON BLUEGRASS AIRPORT KY US	20150303	161	-27	298.7	38.0408	-84.6058	W	2400	W	2400
GHCND:USW00093820	LEXINGTON BLUEGRASS AIRPORT KY US	20150304	100	-38	298.7	38.0408	-84.6058	W	2400	W	2400
GHCND:USW00093820	LEXINGTON BLUEGRASS AIRPORT KY US	20150305	-38	-132	298.7	38.0408	-84.6058	W	2400	W	2400
GHCND:USW00093820	LEXINGTON BLUEGRASS AIRPORT KY US	20150306	-38	-188	298.7	38.0408	-84.6058	W	2400	W	2400
GHCND:USW00093820	LEXINGTON BLUEGRASS AIRPORT KY US	20150307	72	-66	298.7	38.0408	-84.6058	W	2400	W	2400
GHCND:USW00093820	LEXINGTON BLUEGRASS AIRPORT KY US	20150308	106	-5	298.7	38.0408	-84.6058	W	2400	W	2400
GHCND:USW00093820	LEXINGTON BLUEGRASS AIRPORT KY US	20150309	133	28	298.7	38.0408	-84.6058	W	2400	W	2400
GHCND:USW00093820	LEXINGTON BLUEGRASS AIRPORT KY US	20150310	156	72	298.7	38.0408	-84.6058	W	2400	W	2400
GHCND:USW00093820	LEXINGTON BLUEGRASS AIRPORT KY US	20150311	183	67	298.7	38.0408	-84.6058	W	2400	W	2400
GHCND:USW00093820	LEXINGTON BLUEGRASS AIRPORT KY US	20150312	178	44	298.7	38.0408	-84.6058	W	2400	W	2400
GHCND:USW00093820	LEXINGTON BLUEGRASS AIRPORT KY US	20150313	128	100	298.7	38.0408	-84.6058	W	2400	W	2400
GHCND:USW00093820	LEXINGTON BLUEGRASS AIRPORT KY US	20150314	150	94	298.7	38.0408	-84.6058	W	2400	W	2400
GHCND:USW00093820	LEXINGTON BLUEGRASS AIRPORT KY US	20150315	183	44	298.7	38.0408	-84.6058	W	2400	W	2400
GHCND:USW00093820	LEXINGTON BLUEGRASS AIRPORT KY US	20150316	233	78	298.7	38.0408	-84.6058	W	2400	W	2400
GHCND:USW00093820	LEXINGTON BLUEGRASS AIRPORT KY US	20150317	172	28	298.7	38.0408	-84.6058	W	2400	W	2400
GHCND:USW00093820	LEXINGTON BLUEGRASS AIRPORT KY US	20150318	83	-32	298.7	38.0408	-84.6058	W	2400	W	2400
GHCND:USW00093820	LEXINGTON BLUEGRASS AIRPORT KY US	20150319	83	39	298.7	38.0408	-84.6058	W	2400	W	2400
GHCND:USW00093820	LEXINGTON BLUEGRASS AIRPORT KY US	20150320	94	61	298.7	38.0408	-84.6058	W	2400	W	2400
GHCND:USW00093820	LEXINGTON BLUEGRASS AIRPORT KY US	20150321	183	39	298.7	38.0408	-84.6058	W	2400	W	2400
GHCND:USW00093820	LEXINGTON BLUEGRASS AIRPORT KY US	20150322	144	39	298.7	38.0408	-84.6058	W	2400	W	2400
GHCND:USW00093820	LEXINGTON BLUEGRASS AIRPORT KY US	20150323	150	-5	298.7	38.0408	-84.6058	W	2400	W	2400
GHCND:USW00093820	LEXINGTON BLUEGRASS AIRPORT KY US	20150324	89	0	298.7	38.0408	-84.6058	W	2400	W	2400
GHCND:USW00093820	LEXINGTON BLUEGRASS AIRPORT KY US	20150325	228	89	298.7	38.0408	-84.6058	W	2400	W	2400
GHCND:USW00093820	LEXINGTON BLUEGRASS AIRPORT KY US	20150326	167	33	298.7	38.0408	-84.6058	W	2400	W	2400
GHCND:USW00093820	LEXINGTON BLUEGRASS AIRPORT KY US	20150327	56	-32	298.7	38.0408	-84.6058	W	2400	W	2400
GHCND:USW00093820	LEXINGTON BLUEGRASS AIRPORT KY US	20150328	50	-71	298.7	38.0408	-84.6058	W	2400	W	2400
GHCND:USW00093820	LEXINGTON BLUEGRASS AIRPORT KY US	20150329	139	-49	298.7	38.0408	-84.6058	W	2400	W	2400
GHCND:USW00093820	LEXINGTON BLUEGRASS AIRPORT KY US	20150330	161	56	298.7	38.0408	-84.6058	W	2400	W	2400
GHCND:USW00093820	LEXINGTON BLUEGRASS AIRPORT KY US	20150331	233	56	298.7	38.0408	-84.6058	W	2400	W	2400
GHCND:USW00093820	LEXINGTON BLUEGRASS AIRPORT KY US	20150401	189	11	298.7	38.0408	-84.6058	W	2400	W	2400
GHCND:USW00093820	LEXINGTON BLUEGRASS AIRPORT KY US	20150402	222	111	298.7	38.0408	-84.6058	W	2400	W	2400
GHCND:USW00093820	LEXINGTON BLUEGRASS AIRPORT KY US	20150403	200	78	298.7	38.0408	-84.6058	W	2400	W	2400
GHCND:USW00093820	LEXINGTON BLUEGRASS AIRPORT KY US	20150404	122	17	298.7	38.0408	-84.6058	W	2400	W	2400
GHCND:USW00093820	LEXINGTON BLUEGRASS AIRPORT KY US	20150405	172	11	298.7	38.0408	-84.6058	W	2400	W	2400
GHCND:USW00093820	LEXINGTON BLUEGRASS AIRPORT KY US	20150406	206	94	298.7	38.0408	-84.6058	W	2400	W	2400
GHCND:USW00093820	LEXINGTON BLUEGRASS AIRPORT KY US	20150407	217	133	298.7	38.0408	-84.6058	W	2400	W	2400
GHCND:USW00093820	LEXINGTON BLUEGRASS AIRPORT KY US	20150408	256	133	298.7	38.0408	-84.6058	W	2400	W	2400
GHCND:USW00093820	LEXINGTON BLUEGRASS AIRPORT KY US	20150409	278	167	298.7	38.0408	-84.6058	W	2400	W	2400
GHCND:USW00093820	LEXINGTON BLUEGRASS AIRPORT KY US	20150410	228	83	298.7	38.0408	-84.6058	W	2400	W	2400
GHCND:USW00093820	LEXINGTON BLUEGRASS AIRPORT KY US	20150411	172	44	298.7	38.0408	-84.6058	W	2400	W	2400
GHCND:USW00093820	LEXINGTON BLUEGRASS AIRPORT KY US	20150412	239	56	298.7	38.0408	-84.6058	W	2400	W	2400
GHCND:USW00093820	LEXINGTON BLUEGRASS AIRPORT KY US	20150413	250	144	298.7	38.0408	-84.6058	W	2400	W	2400

GHCND:USW00093820	LEXINGTON BLUEGRASS AIRPORT KY US	20150414	178	111	298.7	38.0408	-84.6058	W	2400	W	2400
GHCND:USW00093820	LEXINGTON BLUEGRASS AIRPORT KY US	20150415	156	111	298.7	38.0408	-84.6058	W	2400	W	2400
GHCND:USW00093820	LEXINGTON BLUEGRASS AIRPORT KY US	20150416	217	133	298.7	38.0408	-84.6058	W	2400	W	2400
GHCND:USW00093820	LEXINGTON BLUEGRASS AIRPORT KY US	20150417	228	139	298.7	38.0408	-84.6058	W	2400	W	2400
GHCND:USW00093820	LEXINGTON BLUEGRASS AIRPORT KY US	20150418	250	111	298.7	38.0408	-84.6058	W	2400	W	2400
GHCND:USW00093820	LEXINGTON BLUEGRASS AIRPORT KY US	20150419	217	150	298.7	38.0408	-84.6058	W	2400	W	2400
GHCND:USW00093820	LEXINGTON BLUEGRASS AIRPORT KY US	20150420	172	94	298.7	38.0408	-84.6058	W	2400	W	2400
GHCND:USW00093820	LEXINGTON BLUEGRASS AIRPORT KY US	20150421	178	50	298.7	38.0408	-84.6058	W	2400	W	2400
GHCND:USW00093820	LEXINGTON BLUEGRASS AIRPORT KY US	20150422	156	50	298.7	38.0408	-84.6058	W	2400	W	2400
GHCND:USW00093820	LEXINGTON BLUEGRASS AIRPORT KY US	20150423	150	6	298.7	38.0408	-84.6058	W	2400	W	2400
GHCND:USW00093820	LEXINGTON BLUEGRASS AIRPORT KY US	20150424	161	-5	298.7	38.0408	-84.6058	W	2400	W	2400
GHCND:USW00093820	LEXINGTON BLUEGRASS AIRPORT KY US	20150425	161	72	298.7	38.0408	-84.6058	W	2400	W	2400
GHCND:USW00093820	LEXINGTON BLUEGRASS AIRPORT KY US	20150426	167	56	298.7	38.0408	-84.6058	W	2400	W	2400
GHCND:USW00093820	LEXINGTON BLUEGRASS AIRPORT KY US	20150427	172	17	298.7	38.0408	-84.6058	W	2400	W	2400
GHCND:USW00093820	LEXINGTON BLUEGRASS AIRPORT KY US	20150428	172	28	298.7	38.0408	-84.6058	W	2400	W	2400
GHCND:USW00093820	LEXINGTON BLUEGRASS AIRPORT KY US	20150429	206	39	298.7	38.0408	-84.6058	W	2400	W	2400
GHCND:USW00093820	LEXINGTON BLUEGRASS AIRPORT KY US	20150430	178	72	298.7	38.0408	-84.6058	W	2400	W	2400
GHCND:USW00093820	LEXINGTON BLUEGRASS AIRPORT KY US	20150501	217	50	298.7	38.0408	-84.6058	W	2400	W	2400
GHCND:USW00093820	LEXINGTON BLUEGRASS AIRPORT KY US	20150502	233	67	298.7	38.0408	-84.6058	W	2400	W	2400
GHCND:USW00093820	LEXINGTON BLUEGRASS AIRPORT KY US	20150503	250	83	298.7	38.0408	-84.6058	W	2400	W	2400
GHCND:USW00093820	LEXINGTON BLUEGRASS AIRPORT KY US	20150504	272	128	298.7	38.0408	-84.6058	W	2400	W	2400
GHCND:USW00093820	LEXINGTON BLUEGRASS AIRPORT KY US	20150505	283	144	298.7	38.0408	-84.6058	W	2400	W	2400
GHCND:USW00093820	LEXINGTON BLUEGRASS AIRPORT KY US	20150506	300	139	298.7	38.0408	-84.6058	W	2400	W	2400
GHCND:USW00093820	LEXINGTON BLUEGRASS AIRPORT KY US	20150507	300	150	298.7	38.0408	-84.6058	W	2400	W	2400
GHCND:USW00093820	LEXINGTON BLUEGRASS AIRPORT KY US	20150508	306	150	298.7	38.0408	-84.6058	W	2400	W	2400
GHCND:USW00093820	LEXINGTON BLUEGRASS AIRPORT KY US	20150509	306	156	298.7	38.0408	-84.6058	W	2400	W	2400
GHCND:USW00093820	LEXINGTON BLUEGRASS AIRPORT KY US	20150510	294	189	298.7	38.0408	-84.6058	W	2400	W	2400
GHCND:USW00093820	LEXINGTON BLUEGRASS AIRPORT KY US	20150511	317	172	298.7	38.0408	-84.6058	W	2400	W	2400
GHCND:USW00093820	LEXINGTON BLUEGRASS AIRPORT KY US	20150512	217	122	298.7	38.0408	-84.6058	W	2400	W	2400
GHCND:USW00093820	LEXINGTON BLUEGRASS AIRPORT KY US	20150513	211	78	298.7	38.0408	-84.6058	W	2400	W	2400
GHCND:USW00093820	LEXINGTON BLUEGRASS AIRPORT KY US	20150514	233	94	298.7	38.0408	-84.6058	W	2400	W	2400
GHCND:USW00093820	LEXINGTON BLUEGRASS AIRPORT KY US	20150515	289	178	298.7	38.0408	-84.6058	W	2400	W	2400
GHCND:USW00093820	LEXINGTON BLUEGRASS AIRPORT KY US	20150516	228	194	298.7	38.0408	-84.6058	W	2400	W	2400
GHCND:USW00093820	LEXINGTON BLUEGRASS AIRPORT KY US	20150517	278	194	298.7	38.0408	-84.6058	W	2400	W	2400
GHCND:USW00093820	LEXINGTON BLUEGRASS AIRPORT KY US	20150518	256	189	298.7	38.0408	-84.6058	W	2400	W	2400
GHCND:USW00093820	LEXINGTON BLUEGRASS AIRPORT KY US	20150519	244	122	298.7	38.0408	-84.6058	W	2400	W	2400
GHCND:USW00093820	LEXINGTON BLUEGRASS AIRPORT KY US	20150520	211	78	298.7	38.0408	-84.6058	W	2400	W	2400
GHCND:USW00093820	LEXINGTON BLUEGRASS AIRPORT KY US	20150521	139	67	298.7	38.0408	-84.6058	W	2400	W	2400
GHCND:USW00093820	LEXINGTON BLUEGRASS AIRPORT KY US	20150522	228	56	298.7	38.0408	-84.6058	W	2400	W	2400
GHCND:USW00093820	LEXINGTON BLUEGRASS AIRPORT KY US	20150523	261	94	298.7	38.0408	-84.6058	W	2400	W	2400
GHCND:USW00093820	LEXINGTON BLUEGRASS AIRPORT KY US	20150524	289	156	298.7	38.0408	-84.6058	W	2400	W	2400
GHCND:USW00093820	LEXINGTON BLUEGRASS AIRPORT KY US	20150525	267	178	298.7	38.0408	-84.6058	W	2400	W	2400
GHCND:USW00093820	LEXINGTON BLUEGRASS AIRPORT KY US	20150526	289	178	298.7	38.0408	-84.6058	W	2400	W	2400
GHCND:USW00093820	LEXINGTON BLUEGRASS AIRPORT KY US	20150527	278	167	298.7	38.0408	-84.6058	W	2400	W	2400
GHCND:USW00093820	LEXINGTON BLUEGRASS AIRPORT KY US	20150528	261	156	298.7	38.0408	-84.6058	W	2400	W	2400
GHCND:USW00093820	LEXINGTON BLUEGRASS AIRPORT KY US	20150529	278	183	298.7	38.0408	-84.6058	W	2400	W	2400
GHCND:USW00093820	LEXINGTON BLUEGRASS AIRPORT KY US	20150530	294	200	298.7	38.0408	-84.6058	W	2400	W	2400
GHCND:USW00093820	LEXINGTON BLUEGRASS AIRPORT KY US	20150531	267	167	298.7	38.0408	-84.6058	W	2400	W	2400
GHCND:USW00093820	LEXINGTON BLUEGRASS AIRPORT KY US	20150601	167	117	298.7	38.0408	-84.6058	W	2400	W	2400
GHCND:USW00093820	LEXINGTON BLUEGRASS AIRPORT KY US	20150602	156	122	298.7	38.0408	-84.6058	W	2400	W	2400
GHCND:USW00093820	LEXINGTON BLUEGRASS AIRPORT KY US	20150603	194	139	298.7	38.0408	-84.6058	W	2400	W	2400
GHCND:USW00093820	LEXINGTON BLUEGRASS AIRPORT KY US	20150604	278	106	298.7	38.0408	-84.6058	W	2400	W	2400
GHCND:USW00093820	LEXINGTON BLUEGRASS AIRPORT KY US	20150605	289	139	298.7	38.0408	-84.6058	W	2400	W	2400
GHCND:USW00093820	LEXINGTON BLUEGRASS AIRPORT KY US	20150606	272	178	298.7	38.0408	-84.6058	W	2400	W	2400
GHCND:USW00093820	LEXINGTON BLUEGRASS AIRPORT KY US	20150607	317	156	298.7	38.0408	-84.6058	W	2400	W	2400
GHCND:USW00093820	LEXINGTON BLUEGRASS AIRPORT KY US	20150608	272	189	298.7	38.0408	-84.6058	W	2400	W	2400
GHCND:USW00093820	LEXINGTON BLUEGRASS AIRPORT KY US	20150609	289	150	298.7	38.0408	-84.6058	W	2400	W	2400
GHCND:USW00093820	LEXINGTON BLUEGRASS AIRPORT KY US	20150610	311	156	298.7	38.0408	-84.6058	W	2400	W	2400
GHCND:USW00093820	LEXINGTON BLUEGRASS AIRPORT KY US	20150611	322	183	298.7	38.0408	-84.6058	W	2400	W	2400
GHCND:USW00093820	LEXINGTON BLUEGRASS AIRPORT KY US	20150612	317	217	298.7	38.0408	-84.6058	W	2400	W	2400
GHCND:USW00093820	LEXINGTON BLUEGRASS AIRPORT KY US	20150613	311	211	298.7	38.0408	-84.6058	W	2400	W	2400
GHCND:USW00093820	LEXINGTON BLUEGRASS AIRPORT KY US	20150614	317	222	298.7	38.0408	-84.6058	W	2400	W	2400
GHCND:USW00093820	LEXINGTON BLUEGRASS AIRPORT KY US	20150615	322	222	298.7	38.0408	-84.6058	W	2400	W	2400
GHCND:USW00093820	LEXINGTON BLUEGRASS AIRPORT KY US	20150616	328	222	298.7	38.0408	-84.6058	W	2400	W	2400
GHCND:USW00093820	LEXINGTON BLUEGRASS AIRPORT KY US	20150617	311	211	298.7	38.0408	-84.6058	W	2400	W	2400
GHCND:USW00093820	LEXINGTON BLUEGRASS AIRPORT KY US	20150618	322	206	298.7	38.0408	-84.6058	W	2400	W	2400
GHCND:USW00093820	LEXINGTON BLUEGRASS AIRPORT KY US	20150619	300	206	298.7	38.0408	-84.6058	W	2400	W	2400
GHCND:USW00093820	LEXINGTON BLUEGRASS AIRPORT KY US	20150620	272	206	298.7	38.0408	-84.6058	W	2400	W	2400
GHCND:USW00093820	LEXINGTON BLUEGRASS AIRPORT KY US	20150621	306	200	298.7	38.0408	-84.6058	W	2400	W	2400
GHCND:USW00093820	LEXINGTON BLUEGRASS AIRPORT KY US	20150622	306	194	298.7	38.0408	-84.6058	W	2400	W	2400
GHCND:USW00093820	LEXINGTON BLUEGRASS AIRPORT KY US	20150623	322	228	298.7	38.0408	-84.6058	W	2400	W	2400
GHCND:USW00093820	LEXINGTON BLUEGRASS AIRPORT KY US	20150624	300	183	298.7	38.0408	-84.6058	W	2400	W	2400
GHCND:USW00093820	LEXINGTON BLUEGRASS AIRPORT KY US	20150625	311	167	298.7	38.0408	-84.6058	W	2400	W	2400
GHCND:USW00093820	LEXINGTON BLUEGRASS AIRPORT KY US	20150626	306	200	298.7	38.0408	-84.6058	W	2400	W	2400
GHCND:USW00093820	LEXINGTON BLUEGRASS AIRPORT KY US	20150627	233	150	298.7	38.0408	-84.6058	W	2400	W	2400
GHCND:USW00093820	LEXINGTON BLUEGRASS AIRPORT KY US	20150628	256	133	298.7	38.0408	-84.6058	W	2400	W	2400
GHCND:USW00093820	LEXINGTON BLUEGRASS AIRPORT KY US	20150629	267	161	298.7	38.0408	-84.6058	W	2400	W	2400
GHCND:USW00093820	LEXINGTON BLUEGRASS AIRPORT KY US	20150630	283	178	298.7	38.0408	-84.6058	W	2400	W	2400
GHCND:USW00093820	LEXINGTON BLUEGRASS AIRPORT KY US	20150701	261	178	298.7	38.0408	-84.6058	W	2400	W	2400
GHCND:USW00093820	LEXINGTON BLUEGRASS AIRPORT KY US	20150702	250	200	298.7	38.0408	-84.6058	W	2400	W	2400
GHCND:USW00093820	LEXINGTON BLUEGRASS AIRPORT KY US	20150703	256	194	298.7	38.0408	-84.6058	W	2400	W	2400
GHCND:USW00093820	LEXINGTON BLUEGRASS AIRPORT KY US	20150704	272	194	298.7	38.0408	-84.6058	W	2400	W	2400
GHCND:USW00093820	LEXINGTON BLUEGRASS AIRPORT KY US	20150705	261	178	298.7	38.0408	-84.6058	W	2400	W	2400
GHCND:USW00093820	LEXINGTON BLUEGRASS AIRPORT KY US	20150706	294	172	298.7	38.0408	-84.6058	W	2400	W	2400
GHCND:USW00093820	LEXINGTON BLUEGRASS AIRPORT KY US	20150707	267	200	298.7	38.0408	-84.6058	W	2400	W	2400
GHCND:USW00093820	LEXINGTON BLUEGRASS AIRPORT KY US	20150708	267	206	298.7	38.0408	-84.6058	W	2400	W	2400
GHCND:USW00093820	LEXINGTON BLUEGRASS AIRPORT KY US	20150709	289	222	298.7	38.0408	-84.6058	W	2400	W	2400
GHCND:USW00093820	LEXINGTON BLUEGRASS AIRPORT KY US	20150710	283	200	298.7	38.0408	-84.6058	W	2400	W	2400
GHCND:USW00093820	LEXINGTON BLUEGRASS AIRPORT KY US	20150711	278	189	298.7	38.0408	-84.6058	W	2400	W	2400
GHCND:USW00093820	LEXINGTON BLUEGRASS AIRPORT KY US	20150712	300	206	298.7	38.0408	-84.6058	W	2400	W	2400
GHCND:USW00093820	LEXINGTON BLUEGRASS AIRPORT KY US	20150713	311	194	298.7	38.0408	-84.6058	W	2400	W	2400
GHCND:USW00093820	LEXINGTON BLUEGRASS AIRPORT KY US	20150714	317	194	298.7	38.0408	-84.6058	W	2400	W	2400
GHCND:USW00093820	LEXINGTON BLUEGRASS AIRPORT KY US	20150715	272	183	298.7	38.0408	-84.6058	W	2400	W	2400
GHCND:USW00093820	LEXINGTON BLUEGRASS AIRPORT KY US	20150716	294	178	298.7	38.0408	-84.6058	W	2400	W	2400
GHCND:USW00093820	LEXINGTON BLUEGRASS AIRPORT KY US	20150717	322	200	298.7	38.0408	-84.6058	W	2400	W	2400
GHCND:USW00093820	LEXINGTON BLUEGRASS AIRPORT KY US	20150718	328	200	298.7	38.0408	-84.6058	W	2400	W	2400
GHCND:USW00093820	LEXINGTON BLUEGRASS AIRPORT KY US	20150719	328	222	298.7	38.0408	-84.6058	W	2400	W	2400
GHCND:USW00093820	LEXINGTON BLUEGRASS AIRPORT KY US	20150720	306	211	298.7	38.0408	-84.6058	W	2400	W	2400
GHCND:USW00093820	LEXINGTON BLUEGRASS AIRPORT KY US	20150721	300	222	298.7	38.0408	-84.6058	W	2400	W	2400
GHCND:USW00093820	LEXINGTON BLUEGRASS AIRPORT KY US	20150722	283	178	298.7	38.0408	-84.6058	W	2400	W	2400
GHCND:USW00093820	LEXINGTON BLUEGRASS AIRPORT KY US	20150723	294	178	298.7	38.0408	-84.6058	W	2400	W	2400
GHCND:USW00093820	LEXINGTON BLUEGRASS AIRPORT KY US	20150724	294	161	298.7	38.0408	-84.6058	W	2400	W	2400
GHCND:USW00093820	LEXINGTON BLUEGRASS AIRPORT KY US	20150725	311	167	298.7	38.0408	-84.6058	W	2400	W	2400
GHCND:USW00093820	LEXINGTON BLUEGRASS AIRPORT KY US	20150726	317	194	298.7	38.0408	-84.6058	W	2400	W	2400
GHCND:USW00093820	LEXINGTON BLUEGRASS AIRPORT KY US	20150727	311	228	298.7	38.0408	-84.6058	W	2400	W	2400
GHCND:USW00093820	LEXINGTON BLUEGRASS AIRPORT KY US	20150728	322	217	298.7	38.0408	-84.6058	W	2400	W	2400
GHCND:USW00093820	LEXINGTON BLUEGRASS AIRPORT KY US	20150729	322	211	298.7	38.0408	-84.6058	W	2400	W	2400
GHCND:USW00093820	LEXINGTON BLUEGRASS AIRPORT KY US	20150730	294	194	298.7	38.0408	-84.6058	W	2400	W	2400
GHCND:USW00093820	LEXINGTON BLUEGRASS AIRPORT KY US	20150731	311	167	298.7	38.0408	-84.6058	W	2400	W	2400
GHCND:USW00093820	LEXINGTON BLUEGRASS AIRPORT KY US	20150801	300	172	298.7	38.0408	-84.6058	W	2400	W	2400
GHCND:USW00093820	LEXINGTON BLUEGRASS AIRPORT KY US	20150802	306	156	298.7	38.0408	-84.6058	W	2400	W	2400
GHCND:USW00093820	LEXINGTON BLUEGRASS AIRPORT KY US	20150803	317	178	298.7	38.0408	-84.6058	W	2400	W	2400
GHCND:USW00093820	LEXINGTON BLUEGRASS AIRPORT KY US	20150804	311	194	298.7	38.0408	-84.6058	W	2400	W	2400
GHCND:USW00093820	LEXINGTON BLUEGRASS AIRPORT KY US	20150805	306	183	298.7	38.0408	-84.6058	W	2400	W	2400
GHCND:USW00093820	LEXINGTON BLUEGRASS AIRPORT KY US	20150806	256	189	298.7	38.0408	-84.6058	W	2400	W	2400
GHCND:USW00093820	LEXINGTON BLUEGRASS AIRPORT KY US	20150807	267	178	298.7	38.0408	-84.6058	W	2400	W	2400
GHCND:USW00093820	LEXINGTON BLUEGRASS AIRPORT KY US	20150808	289	167	298.7	38.0408	-84.6058	W	2400	W	2400
GHCND:USW00093820	LEXINGTON BLUEGRASS AIRPORT KY US	20150809	300	178	298.7	38.0408	-84.6058	W	2400	W	2400
GHCND:USW00093820	LEXINGTON BLUEGRASS AIRPORT KY US	20150810	294	206	298.7	38.0408	-84.6058	W	2400	W	2400
GHCND:USW00093820	LEXINGTON BLUEGRASS AIRPORT KY US	20150811	283	194	298.7	38.0408	-84.6058	W	2400	W	2400
GHCND:USW00093820	LEXINGTON BLUEGRASS AIRPORT KY US	20150812	272	167	298.7	38.0408	-84.6058	W	2400	W	2400
GHCND:USW00093820	LEXINGTON BLUEGRASS AIRPORT KY US	20150813	278	133	298.7	38.0408	-84.6058	W	2400	W	2400
GHCND:USW00093820	LEXINGTON BLUEGRASS AIRPORT KY US	20150814	294	139	298.7	38.0408	-84.6058	W	2400	W	2400
GHCND:USW00093820	LEXINGTON BLUEGRASS AIRPORT KY US	20150815	311	139	298.7	38.0408	-84.6058	W	2400	W	2400

GHCND:USW00093820	LEXINGTON BLUEGRASS AIRPORT KY US	20150816	322	172	298.7	38.0408	-84.6058		W		2400		W		2400
GHCND:USW00093820	LEXINGTON BLUEGRASS AIRPORT KY US	20150817	261	200	298.7	38.0408	-84.6058		W		2400		W		2400
GHCND:USW00093820	LEXINGTON BLUEGRASS AIRPORT KY US	20150818	300	194	298.7	38.0408	-84.6058		W		2400		W		2400
GHCND:USW00093820	LEXINGTON BLUEGRASS AIRPORT KY US	20150819	306	217	298.7	38.0408	-84.6058		W		2400		W		2400
GHCND:USW00093820	LEXINGTON BLUEGRASS AIRPORT KY US	20150820	256	156	298.7	38.0408	-84.6058		W		2400		W		2400
GHCND:USW00093820	LEXINGTON BLUEGRASS AIRPORT KY US	20150821	272	122	298.7	38.0408	-84.6058		W		2400		W		2400
GHCND:USW00093820	LEXINGTON BLUEGRASS AIRPORT KY US	20150822	294	156	298.7	38.0408	-84.6058		W		2400		W		2400
GHCND:USW00093820	LEXINGTON BLUEGRASS AIRPORT KY US	20150823	311	200	298.7	38.0408	-84.6058		W		2400		W		2400
GHCND:USW00093820	LEXINGTON BLUEGRASS AIRPORT KY US	20150824	261	161	298.7	38.0408	-84.6058		W		2400		W		2400
GHCND:USW00093820	LEXINGTON BLUEGRASS AIRPORT KY US	20150825	244	117	298.7	38.0408	-84.6058		W		2400		W		2400
GHCND:USW00093820	LEXINGTON BLUEGRASS AIRPORT KY US	20150826	250	122	298.7	38.0408	-84.6058		W		2400		W		2400
GHCND:USW00093820	LEXINGTON BLUEGRASS AIRPORT KY US	20150827	261	122	298.7	38.0408	-84.6058		W		2400		W		2400
GHCND:USW00093820	LEXINGTON BLUEGRASS AIRPORT KY US	20150828	289	106	298.7	38.0408	-84.6058		W		2400		W		2400
GHCND:USW00093820	LEXINGTON BLUEGRASS AIRPORT KY US	20150829	311	183	298.7	38.0408	-84.6058		W		2400		W		2400
GHCND:USW00093820	LEXINGTON BLUEGRASS AIRPORT KY US	20150830	300	194	298.7	38.0408	-84.6058		W		2400		W		2400
GHCND:USW00093820	LEXINGTON BLUEGRASS AIRPORT KY US	20150831	311	178	298.7	38.0408	-84.6058		W		2400		W		2400
GHCND:USW00013897	NASHVILLE INTERNATIONAL AIRPORT TN US	19950816	361	256	179.8	36.11667	-86.6833			0	2400			0	2400
GHCND:USW00013897	NASHVILLE INTERNATIONAL AIRPORT TN US	19950817	361	261	179.8	36.11667	-86.6833			0	2400			0	2400
GHCND:USW00013897	NASHVILLE INTERNATIONAL AIRPORT TN US	19950818	367	250	179.8	36.11667	-86.6833			0	2400			0	2400
GHCND:USW00013897	NASHVILLE INTERNATIONAL AIRPORT TN US	19950819	367	233	179.8	36.11667	-86.6833			0	2400			0	2400
GHCND:USW00013897	NASHVILLE INTERNATIONAL AIRPORT TN US	19950820	344	233	179.8	36.11667	-86.6833			0	2400			0	2400
GHCND:USW00013897	NASHVILLE INTERNATIONAL AIRPORT TN US	19950821	322	228	179.8	36.11667	-86.6833			0	2400			0	2400
GHCND:USW00013897	NASHVILLE INTERNATIONAL AIRPORT TN US	19950822	328	211	179.8	36.11667	-86.6833			0	2400			0	2400
GHCND:USW00013897	NASHVILLE INTERNATIONAL AIRPORT TN US	19950823	333	183	179.8	36.11667	-86.6833			0	2400			0	2400
GHCND:USW00013897	NASHVILLE INTERNATIONAL AIRPORT TN US	19950824	339	194	179.8	36.11667	-86.6833			0	2400			0	2400
GHCND:USW00013897	NASHVILLE INTERNATIONAL AIRPORT TN US	19950825	350	222	179.8	36.11667	-86.6833			0	2400			0	2400
GHCND:USW00013897	NASHVILLE INTERNATIONAL AIRPORT TN US	19950826	344	239	179.8	36.11667	-86.6833			0	2400			0	2400
GHCND:USW00013897	NASHVILLE INTERNATIONAL AIRPORT TN US	19950827	350	239	179.8	36.11667	-86.6833			0	2400			0	2400
GHCND:USW00013897	NASHVILLE INTERNATIONAL AIRPORT TN US	19950828	350	233	179.8	36.11667	-86.6833			0	2400			0	2400
GHCND:USW00013897	NASHVILLE INTERNATIONAL AIRPORT TN US	19950829	356	211	179.8	36.11667	-86.6833			0	2400			0	2400
GHCND:USW00013897	NASHVILLE INTERNATIONAL AIRPORT TN US	19950830	372	217	179.8	36.11667	-86.6833			0	2400			0	2400
GHCND:USW00013897	NASHVILLE INTERNATIONAL AIRPORT TN US	19950831	367	228	179.8	36.11667	-86.6833			0	2400			0	2400
GHCND:USW00013897	NASHVILLE INTERNATIONAL AIRPORT TN US	19950901	350	211	179.8	36.11667	-86.6833			0	2400			0	2400
GHCND:USW00013897	NASHVILLE INTERNATIONAL AIRPORT TN US	19950902	300	172	179.8	36.11667	-86.6833			0	2400			0	2400
GHCND:USW00013897	NASHVILLE INTERNATIONAL AIRPORT TN US	19950903	317	133	179.8	36.11667	-86.6833			0	2400			0	2400
GHCND:USW00013897	NASHVILLE INTERNATIONAL AIRPORT TN US	19950904	322	167	179.8	36.11667	-86.6833			0	2400			0	2400
GHCND:USW00013897	NASHVILLE INTERNATIONAL AIRPORT TN US	19950905	328	167	179.8	36.11667	-86.6833			0	2400			0	2400
GHCND:USW00013897	NASHVILLE INTERNATIONAL AIRPORT TN US	19950906	339	172	179.8	36.11667	-86.6833			0	2400			0	2400
GHCND:USW00013897	NASHVILLE INTERNATIONAL AIRPORT TN US	19950907	317	167	179.8	36.11667	-86.6833			0	2400			0	2400
GHCND:USW00013897	NASHVILLE INTERNATIONAL AIRPORT TN US	19950908	317	178	179.8	36.11667	-86.6833			0	2400			0	2400
GHCND:USW00013897	NASHVILLE INTERNATIONAL AIRPORT TN US	19950909	222	194	179.8	36.11667	-86.6833			0	2400			0	2400
GHCND:USW00013897	NASHVILLE INTERNATIONAL AIRPORT TN US	19950910	278	194	179.8	36.11667	-86.6833			0	2400			0	2400
GHCND:USW00013897	NASHVILLE INTERNATIONAL AIRPORT TN US	19950911	328	172	179.8	36.11667	-86.6833			0	2400			0	2400
GHCND:USW00013897	NASHVILLE INTERNATIONAL AIRPORT TN US	19950912	300	211	179.8	36.11667	-86.6833			0	2400			0	2400
GHCND:USW00013897	NASHVILLE INTERNATIONAL AIRPORT TN US	19950913	244	200	179.8	36.11667	-86.6833			0	2400			0	2400
GHCND:USW00013897	NASHVILLE INTERNATIONAL AIRPORT TN US	19950914	317	200	179.8	36.11667	-86.6833			0	2400			0	2400
GHCND:USW00013897	NASHVILLE INTERNATIONAL AIRPORT TN US	19950915	294	189	179.8	36.11667	-86.6833			0	2400			0	2400
GHCND:USW00013897	NASHVILLE INTERNATIONAL AIRPORT TN US	19950916	239	217	179.8	36.11667	-86.6833			0	2400			0	2400
GHCND:USW00013897	NASHVILLE INTERNATIONAL AIRPORT TN US	19950917	278	189	179.8	36.11667	-86.6833			0	2400			0	2400
GHCND:USW00013897	NASHVILLE INTERNATIONAL AIRPORT TN US	19950918	239	144	179.8	36.11667	-86.6833			0	2400			0	2400
GHCND:USW00013897	NASHVILLE INTERNATIONAL AIRPORT TN US	19950919	283	128	179.8	36.11667	-86.6833			0	2400			0	2400
GHCND:USW00013897	NASHVILLE INTERNATIONAL AIRPORT TN US	19950920	267	189	179.8	36.11667	-86.6833			0	2400			0	2400
GHCND:USW00013897	NASHVILLE INTERNATIONAL AIRPORT TN US	19950921	261	150	179.8	36.11667	-86.6833			0	2400			0	2400
GHCND:USW00013897	NASHVILLE INTERNATIONAL AIRPORT TN US	19950922	167	78	179.8	36.11667	-86.6833			0	2400			0	2400
GHCND:USW00013897	NASHVILLE INTERNATIONAL AIRPORT TN US	19950923	206	78	179.8	36.11667	-86.6833			0	2400			0	2400
GHCND:USW00013897	NASHVILLE INTERNATIONAL AIRPORT TN US	19950924	222	106	179.8	36.11667	-86.6833			0	2400			0	2400
GHCND:USW00013897	NASHVILLE INTERNATIONAL AIRPORT TN US	19950925	222	122	179.8	36.11667	-86.6833			0	2400			0	2400
GHCND:USW00013897	NASHVILLE INTERNATIONAL AIRPORT TN US	19950926	189	111	179.8	36.11667	-86.6833			0	2400			0	2400
GHCND:USW00013897	NASHVILLE INTERNATIONAL AIRPORT TN US	19950927	244	100	179.8	36.11667	-86.6833			0	2400			0	2400
GHCND:USW00013897	NASHVILLE INTERNATIONAL AIRPORT TN US	19950928	267	106	179.8	36.11667	-86.6833			0	2400			0	2400
GHCND:USW00013897	NASHVILLE INTERNATIONAL AIRPORT TN US	19950929	272	122	179.8	36.11667	-86.6833			0	2400			0	2400
GHCND:USW00013897	NASHVILLE INTERNATIONAL AIRPORT TN US	19950930	278	128	179.8	36.11667	-86.6833			0	2400			0	2400
GHCND:USW00013897	NASHVILLE INTERNATIONAL AIRPORT TN US	19951001	267	156	179.8	36.11667	-86.6833			0	2400			0	2400
GHCND:USW00013897	NASHVILLE INTERNATIONAL AIRPORT TN US	19951002	278	200	179.8	36.11667	-86.6833			0	2400			0	2400
GHCND:USW00013897	NASHVILLE INTERNATIONAL AIRPORT TN US	19951003	211	183	179.8	36.11667	-86.6833			0	2400			0	2400
GHCND:USW00013897	NASHVILLE INTERNATIONAL AIRPORT TN US	19951004	211	172	179.8	36.11667	-86.6833			0	2400			0	2400
GHCND:USW00013897	NASHVILLE INTERNATIONAL AIRPORT TN US	19951005	267	178	179.8	36.11667	-86.6833			0	2400			0	2400
GHCND:USW00013897	NASHVILLE INTERNATIONAL AIRPORT TN US	19951006	233	139	179.8	36.11667	-86.6833			0	2400			0	2400
GHCND:USW00013897	NASHVILLE INTERNATIONAL AIRPORT TN US	19951007	194	94	179.8	36.11667	-86.6833			0	2400			0	2400
GHCND:USW00013897	NASHVILLE INTERNATIONAL AIRPORT TN US	19951008	217	67	179.8	36.11667	-86.6833			0	2400			0	2400
GHCND:USW00013897	NASHVILLE INTERNATIONAL AIRPORT TN US	19951009	250	72	179.8	36.11667	-86.6833			0	2400			0	2400
GHCND:USW00013897	NASHVILLE INTERNATIONAL AIRPORT TN US	19951010	261	94	179.8	36.11667	-86.6833			0	2400			0	2400
GHCND:USW00013897	NASHVILLE INTERNATIONAL AIRPORT TN US	19951011	267	106	179.8	36.11667	-86.6833			0	2400			0	2400
GHCND:USW00013897	NASHVILLE INTERNATIONAL AIRPORT TN US	19951012	278	100	179.8	36.11667	-86.6833			0	2400			0	2400
GHCND:USW00013897	NASHVILLE INTERNATIONAL AIRPORT TN US	19951013	228	178	179.8	36.11667	-86.6833			0	2400			0	2400
GHCND:USW00013897	NASHVILLE INTERNATIONAL AIRPORT TN US	19951014	206	72	179.8	36.11667	-86.6833			0	2400			0	2400
GHCND:USW00013897	NASHVILLE INTERNATIONAL AIRPORT TN US	19951015	200	33	179.8	36.11667	-86.6833			0	2400			0	2400
GHCND:USW00013897	NASHVILLE INTERNATIONAL AIRPORT TN US	19951016	217	61	179.8	36.11667	-86.6833			0	2400			0	2400
GHCND:USW00013897	NASHVILLE INTERNATIONAL AIRPORT TN US	19951017	244	44	179.8	36.11667	-86.6833			0	2400			0	2400
GHCND:USW00013897	NASHVILLE INTERNATIONAL AIRPORT TN US	19951018	244	78	179.8	36.11667	-86.6833			0	2400			0	2400
GHCND:USW00013897	NASHVILLE INTERNATIONAL AIRPORT TN US	19951019	256	100	179.8	36.11667	-86.6833			0	2400			0	2400
GHCND:USW00013897	NASHVILLE INTERNATIONAL AIRPORT TN US	19951020	183	83	179.8	36.11667	-86.6833			0	2400			0	2400
GHCND:USW00013897	NASHVILLE INTERNATIONAL AIRPORT TN US	19951021	156	44	179.8	36.11667	-86.6833			0	2400			0	2400
GHCND:USW00013897	NASHVILLE INTERNATIONAL AIRPORT TN US	19951022	239	28	179.8	36.11667	-86.6833			0	2400			0	2400
GHCND:USW00013897	NASHVILLE INTERNATIONAL AIRPORT TN US	19951023	239	94	179.8	36.11667	-86.6833			0	2400			0	2400
GHCND:USW00013897	NASHVILLE INTERNATIONAL AIRPORT TN US	19951024	206	56	179.8	36.11667	-86.6833			0	2400			0	2400
GHCND:USW00013897	NASHVILLE INTERNATIONAL AIRPORT TN US	19951025	183	22	179.8	36.11667	-86.6833			0	2400			0	2400
GHCND:USW00013897	NASHVILLE INTERNATIONAL AIRPORT TN US	19951026	167	83	179.8	36.11667	-86.6833			0	2400			0	2400
GHCND:USW00013897	NASHVILLE INTERNATIONAL AIRPORT TN US	19951027	167	122	179.8	36.11667	-86.6833			0	2400			0	2400
GHCND:USW00013897	NASHVILLE INTERNATIONAL AIRPORT TN US	19951028	172	61	179.8	36.11667	-86.6833			0	2400			0	2400
GHCND:USW00013897	NASHVILLE INTERNATIONAL AIRPORT TN US	19951029	167	11	179.8	36.11667	-86.6833			0	2400			0	2400
GHCND:USW00013897	NASHVILLE INTERNATIONAL AIRPORT TN US	19951030	167	39	179.8	36.11667	-86.6833			0	2400			0	2400
GHCND:USW00013897	NASHVILLE INTERNATIONAL AIRPORT TN US	19951031	183	117	179.8	36.11667	-86.6833			0	2400			0	2400
GHCND:USW00013897	NASHVILLE INTERNATIONAL AIRPORT TN US	19951101	222	150	179.8	36.11667	-86.6833			0	2400			0	2400
GHCND:USW00013897	NASHVILLE INTERNATIONAL AIRPORT TN US	19951102	250	78	179.8	36.11667	-86.6833			0	2400			0	2400
GHCND:USW00013897	NASHVILLE INTERNATIONAL AIRPORT TN US	19951103	89	11	179.8	36.11667	-86.6833			0	2400			0	2400
GHCND:USW00013897	NASHVILLE INTERNATIONAL AIRPORT TN US	19951104	89	-22	179.8	36.11667	-86.6833			0	2400			0	2400
GHCND:USW00013897	NASHVILLE INTERNATIONAL AIRPORT TN US	19951105	56	-28	179.8	36.11667	-86.6833			0	2400			0	2400
GHCND:USW00013897	NASHVILLE INTERNATIONAL AIRPORT TN US	19951106	122	0	179.8	36.11667	-86.6833			0	2400			0	2400
GHCND:USW00013897	NASHVILLE INTERNATIONAL AIRPORT TN US	19951107	150	67	179.8	36.11667	-86.6833			0	2400			0	2400
GHCND:USW00013897	NASHVILLE INTERNATIONAL AIRPORT TN US	19951108	67	-11	179.8	36.11667	-86.6833			0	2400			0	2400
GHCND:USW00013897	NASHVILLE INTERNATIONAL AIRPORT TN US	19951109	133	-28	179.8	36.11667	-86.6833			0	2400			0	2400
GHCND:USW00013897	NASHVILLE INTERNATIONAL AIRPORT TN US	19951110	172	72	179.8	36.11667	-86.6833			0	2400			0	2400
GHCND:USW00013897	NASHVILLE INTERNATIONAL AIRPORT TN US	19951111	167	-22	179.8	36.11667	-86.6833			0	2400			0	2400
GHCND:USW00013897	NASHVILLE INTERNATIONAL AIRPORT TN US	19951112	83	-56	179.8	36.11667	-86.6833			0	2400			0	2400
GHCND:USW00013897	NASHVILLE INTERNATIONAL AIRPORT TN US	19951113	106	39	179.8	36.11667	-86.6833			0	2400			0	2400
GHCND:USW00013897	NASHVILLE INTERNATIONAL AIRPORT TN US	19951114	39	-11	179.8	36.11667	-86.6833			0	2400			0	2400
GHCND:USW00013897	NASHVILLE INTERNATIONAL AIRPORT TN US	19951115	61	-39	179.8	36.11667	-86.6833			0	2400			0	2400
GHCND:USW00013897	NASHVILLE INTERNATIONAL AIRPORT TN US	19951116	83	-6	179.8	36.11667	-86.6833			0	2400			0	2400
GHCND:USW00013897	NASHVILLE INTERNATIONAL AIRPORT TN US	19951117	172	-17	179.8	36.11667	-86.6833			0	2400			0	2400
GHCND:USW00013897	NASHVILLE INTERNATIONAL AIRPORT TN US	19951118	178	39	179.8	36.11667	-86.6833			0	2400			0	2400
GHCND:USW00013897	NASHVILLE INTERNATIONAL AIRPORT TN US	19951119	139	0	179.8	36.11667	-86.6833			0	2400			0	2400
GHCND:USW00013897	NASHVILLE INTERNATIONAL AIRPORT TN US	19951120	194	6	179.8	36.11667	-86.6833			0	2400			0	2400
GHCND:USW00013897	NASHVILLE INTERNATIONAL AIRPORT TN US	19951121	128	39	179.8	36.11667	-86.6833			0	2400			0	2400
GHCND:USW00013897	NASHVILLE INTERNATIONAL AIRPORT TN US	19951122	111	-50	179.8	36.11667	-86.6833			0	2400			0	2400
GHCND:USW00013897	NASHVILLE INTERNATIONAL AIRPORT TN US	19951123	117	11	179.8	36.11667	-86.6833			0	2400			0	2400
GHCND:USW00013897	NASHVILLE INTERNATIONAL AIRPORT TN US	19951124	83	-28	179.8	36.11667	-86.6833			0	2400			0	2400
GHCND:USW00013897	NASHVILLE INTERNATIONAL AIRPORT TN US	19951125	144	-50	179.8	36.11667	-86.6833			0	2400			0	2400
GHCND:USW00013897	NASHVILLE INTERNATIONAL AIRPORT TN US	19951126	194	22	179.8	36.11667	-86.6833			0	2400			0	2400
GHCND:USW00013897	NASHVILLE INTERNATIONAL AIRPORT TN US	19951127	189	89	179.8	36.11667	-86.6833			0	2400			0	2400
GHCND:USW00013897	NASHVILLE INTERNATIONAL AIRPORT TN US	19951128	89	6	179.8	36.11667	-86.6833			0	2400			0	2400
GHCND:USW00013897	NASHVILLE INTERNATIONAL AIRPORT TN US	19951129	61	-28	179.8	36.11667	-86.6833			0	2400			0	2400
GHCND:USW00013897	NASHVILLE INTERNATIONAL AIRPORT TN US	19951130	122	-50	179.8	36.11667	-86.6833			0	2400			0	2400
GHCND:USW00013897	NASHVILLE INTERNATIONAL AIRPORT TN US	19951201	189	50	179.8	36.11667	-86.6833			0	2400			0	2400

GHCND:USW00013897	NASHVILLE INTERNATIONAL AIRPORT TN US	19951202	189	17	179.8	36.11667	-86.6833	0	2400	0	2400
GHCND:USW00013897	NASHVILLE INTERNATIONAL AIRPORT TN US	19951203	189	100	179.8	36.11667	-86.6833	0	2400	0	2400
GHCND:USW00013897	NASHVILLE INTERNATIONAL AIRPORT TN US	19951204	144	39	179.8	36.11667	-86.6833	0	2400	0	2400
GHCND:USW00013897	NASHVILLE INTERNATIONAL AIRPORT TN US	19951205	167	28	179.8	36.11667	-86.6833	0	2400	0	2400
GHCND:USW00013897	NASHVILLE INTERNATIONAL AIRPORT TN US	19951206	83	11	179.8	36.11667	-86.6833	0	2400	0	2400
GHCND:USW00013897	NASHVILLE INTERNATIONAL AIRPORT TN US	19951207	61	-28	179.8	36.11667	-86.6833	0	2400	0	2400
GHCND:USW00013897	NASHVILLE INTERNATIONAL AIRPORT TN US	19951208	67	-39	179.8	36.11667	-86.6833	0	2400	0	2400
GHCND:USW00013897	NASHVILLE INTERNATIONAL AIRPORT TN US	19951209	44	-106	179.8	36.11667	-86.6833	0	2400	0	2400
GHCND:USW00013897	NASHVILLE INTERNATIONAL AIRPORT TN US	19951210	-33	-128	179.8	36.11667	-86.6833	0	2400	0	2400
GHCND:USW00013897	NASHVILLE INTERNATIONAL AIRPORT TN US	19951211	67	-94	179.8	36.11667	-86.6833	0	2400	0	2400
GHCND:USW00013897	NASHVILLE INTERNATIONAL AIRPORT TN US	19951212	72	17	179.8	36.11667	-86.6833	0	2400	0	2400
GHCND:USW00013897	NASHVILLE INTERNATIONAL AIRPORT TN US	19951213	172	61	179.8	36.11667	-86.6833	0	2400	0	2400
GHCND:USW00013897	NASHVILLE INTERNATIONAL AIRPORT TN US	19951214	194	150	179.8	36.11667	-86.6833	0	2400	0	2400
GHCND:USW00013897	NASHVILLE INTERNATIONAL AIRPORT TN US	19951215	217	78	179.8	36.11667	-86.6833	0	2400	0	2400
GHCND:USW00013897	NASHVILLE INTERNATIONAL AIRPORT TN US	19951216	139	44	179.8	36.11667	-86.6833	0	2400	0	2400
GHCND:USW00013897	NASHVILLE INTERNATIONAL AIRPORT TN US	19951217	133	50	179.8	36.11667	-86.6833	0	2400	0	2400
GHCND:USW00013897	NASHVILLE INTERNATIONAL AIRPORT TN US	19951218	156	89	179.8	36.11667	-86.6833	0	2400	0	2400
GHCND:USW00013897	NASHVILLE INTERNATIONAL AIRPORT TN US	19951219	139	-6	179.8	36.11667	-86.6833	0	2400	0	2400
GHCND:USW00013897	NASHVILLE INTERNATIONAL AIRPORT TN US	19951220	33	-44	179.8	36.11667	-86.6833	0	2400	0	2400
GHCND:USW00013897	NASHVILLE INTERNATIONAL AIRPORT TN US	19951221	-11	-56	179.8	36.11667	-86.6833	0	2400	0	2400
GHCND:USW00013897	NASHVILLE INTERNATIONAL AIRPORT TN US	19951222	0	-33	179.8	36.11667	-86.6833	0	2400	0	2400
GHCND:USW00013897	NASHVILLE INTERNATIONAL AIRPORT TN US	19951223	0	-33	179.8	36.11667	-86.6833	0	2400	0	2400
GHCND:USW00013897	NASHVILLE INTERNATIONAL AIRPORT TN US	19951224	11	-44	179.8	36.11667	-86.6833	0	2400	0	2400
GHCND:USW00013897	NASHVILLE INTERNATIONAL AIRPORT TN US	19951225	0	-56	179.8	36.11667	-86.6833	0	2400	0	2400
GHCND:USW00013897	NASHVILLE INTERNATIONAL AIRPORT TN US	19951226	50	-67	179.8	36.11667	-86.6833	0	2400	0	2400
GHCND:USW00013897	NASHVILLE INTERNATIONAL AIRPORT TN US	19951227	28	-22	179.8	36.11667	-86.6833	0	2400	0	2400
GHCND:USW00013897	NASHVILLE INTERNATIONAL AIRPORT TN US	19951228	-6	-72	179.8	36.11667	-86.6833	0	2400	0	2400
GHCND:USW00013897	NASHVILLE INTERNATIONAL AIRPORT TN US	19951229	67	-72	179.8	36.11667	-86.6833	0	2400	0	2400
GHCND:USW00013897	NASHVILLE INTERNATIONAL AIRPORT TN US	19951230	117	-61	179.8	36.11667	-86.6833	0	2400	0	2400
GHCND:USW00013897	NASHVILLE INTERNATIONAL AIRPORT TN US	19951231	89	44	179.8	36.11667	-86.6833	0	2400	0	2400
GHCND:USW00013897	NASHVILLE INTERNATIONAL AIRPORT TN US	19960101	106	72	179.8	36.11667	-86.6833	0	2400	0	2400
GHCND:USW00013897	NASHVILLE INTERNATIONAL AIRPORT TN US	19960102	100	6	179.8	36.11667	-86.6833	0	2400	0	2400
GHCND:USW00013897	NASHVILLE INTERNATIONAL AIRPORT TN US	19960103	6	-44	179.8	36.11667	-86.6833	0	2400	0	2400
GHCND:USW00013897	NASHVILLE INTERNATIONAL AIRPORT TN US	19960104	39	-28	179.8	36.11667	-86.6833	0	2400	0	2400
GHCND:USW00013897	NASHVILLE INTERNATIONAL AIRPORT TN US	19960105	50	11	179.8	36.11667	-86.6833	0	2400	0	2400
GHCND:USW00013897	NASHVILLE INTERNATIONAL AIRPORT TN US	19960106	11	-67	179.8	36.11667	-86.6833	0	2400	0	2400
GHCND:USW00013897	NASHVILLE INTERNATIONAL AIRPORT TN US	19960107	-56	-83	179.8	36.11667	-86.6833	0	2400	0	2400
GHCND:USW00013897	NASHVILLE INTERNATIONAL AIRPORT TN US	19960108	-28	-122	179.8	36.11667	-86.6833	0	2400	0	2400
GHCND:USW00013897	NASHVILLE INTERNATIONAL AIRPORT TN US	19960109	78	-67	179.8	36.11667	-86.6833	0	2400	0	2400
GHCND:USW00013897	NASHVILLE INTERNATIONAL AIRPORT TN US	19960110	61	-6	179.8	36.11667	-86.6833	0	2400	0	2400
GHCND:USW00013897	NASHVILLE INTERNATIONAL AIRPORT TN US	19960111	56	-11	179.8	36.11667	-86.6833	0	2400	0	2400
GHCND:USW00013897	NASHVILLE INTERNATIONAL AIRPORT TN US	19960112	22	0	179.8	36.11667	-86.6833	0	2400	0	2400
GHCND:USW00013897	NASHVILLE INTERNATIONAL AIRPORT TN US	19960113	144	-39	179.8	36.11667	-86.6833	0	2400	0	2400
GHCND:USW00013897	NASHVILLE INTERNATIONAL AIRPORT TN US	19960114	200	0	179.8	36.11667	-86.6833	0	2400	0	2400
GHCND:USW00013897	NASHVILLE INTERNATIONAL AIRPORT TN US	19960115	167	28	179.8	36.11667	-86.6833	0	2400	0	2400
GHCND:USW00013897	NASHVILLE INTERNATIONAL AIRPORT TN US	19960116	178	33	179.8	36.11667	-86.6833	0	2400	0	2400
GHCND:USW00013897	NASHVILLE INTERNATIONAL AIRPORT TN US	19960117	178	111	179.8	36.11667	-86.6833	0	2400	0	2400
GHCND:USW00013897	NASHVILLE INTERNATIONAL AIRPORT TN US	19960118	183	-61	179.8	36.11667	-86.6833	0	2400	0	2400
GHCND:USW00013897	NASHVILLE INTERNATIONAL AIRPORT TN US	19960119	-56	-111	179.8	36.11667	-86.6833	0	2400	0	2400
GHCND:USW00013897	NASHVILLE INTERNATIONAL AIRPORT TN US	19960120	22	-111	179.8	36.11667	-86.6833	0	2400	0	2400
GHCND:USW00013897	NASHVILLE INTERNATIONAL AIRPORT TN US	19960121	39	-28	179.8	36.11667	-86.6833	0	2400	0	2400
GHCND:USW00013897	NASHVILLE INTERNATIONAL AIRPORT TN US	19960122	106	-50	179.8	36.11667	-86.6833	0	2400	0	2400
GHCND:USW00013897	NASHVILLE INTERNATIONAL AIRPORT TN US	19960123	150	61	179.8	36.11667	-86.6833	0	2400	0	2400
GHCND:USW00013897	NASHVILLE INTERNATIONAL AIRPORT TN US	19960124	122	-50	179.8	36.11667	-86.6833	0	2400	0	2400
GHCND:USW00013897	NASHVILLE INTERNATIONAL AIRPORT TN US	19960125	83	-72	179.8	36.11667	-86.6833	0	2400	0	2400
GHCND:USW00013897	NASHVILLE INTERNATIONAL AIRPORT TN US	19960126	106	17	179.8	36.11667	-86.6833	0	2400	0	2400
GHCND:USW00013897	NASHVILLE INTERNATIONAL AIRPORT TN US	19960127	83	-39	179.8	36.11667	-86.6833	0	2400	0	2400
GHCND:USW00013897	NASHVILLE INTERNATIONAL AIRPORT TN US	19960128	72	-83	179.8	36.11667	-86.6833	0	2400	0	2400
GHCND:USW00013897	NASHVILLE INTERNATIONAL AIRPORT TN US	19960129	72	22	179.8	36.11667	-86.6833	0	2400	0	2400
GHCND:USW00013897	NASHVILLE INTERNATIONAL AIRPORT TN US	19960130	56	-44	179.8	36.11667	-86.6833	0	2400	0	2400
GHCND:USW00013897	NASHVILLE INTERNATIONAL AIRPORT TN US	19960131	-39	-83	179.8	36.11667	-86.6833	0	2400	0	2400
GHCND:USW00013897	NASHVILLE INTERNATIONAL AIRPORT TN US	19960201	-11	-67	179.8	36.11667	-86.6833	0	2400	0	2400
GHCND:USW00013897	NASHVILLE INTERNATIONAL AIRPORT TN US	19960202	-67	-133	179.8	36.11667	-86.6833	0	2400	0	2400
GHCND:USW00013897	NASHVILLE INTERNATIONAL AIRPORT TN US	19960203	-89	-172	179.8	36.11667	-86.6833	0	2400	0	2400
GHCND:USW00013897	NASHVILLE INTERNATIONAL AIRPORT TN US	19960204	-100	-194	179.8	36.11667	-86.6833	0	2400	0	2400
GHCND:USW00013897	NASHVILLE INTERNATIONAL AIRPORT TN US	19960205	-22	-194	179.8	36.11667	-86.6833	0	2400	0	2400
GHCND:USW00013897	NASHVILLE INTERNATIONAL AIRPORT TN US	19960206	50	-78	179.8	36.11667	-86.6833	0	2400	0	2400
GHCND:USW00013897	NASHVILLE INTERNATIONAL AIRPORT TN US	19960207	94	6	179.8	36.11667	-86.6833	0	2400	0	2400
GHCND:USW00013897	NASHVILLE INTERNATIONAL AIRPORT TN US	19960208	144	94	179.8	36.11667	-86.6833	0	2400	0	2400
GHCND:USW00013897	NASHVILLE INTERNATIONAL AIRPORT TN US	19960209	150	22	179.8	36.11667	-86.6833	0	2400	0	2400
GHCND:USW00013897	NASHVILLE INTERNATIONAL AIRPORT TN US	19960210	183	11	179.8	36.11667	-86.6833	0	2400	0	2400
GHCND:USW00013897	NASHVILLE INTERNATIONAL AIRPORT TN US	19960211	150	17	179.8	36.11667	-86.6833	0	2400	0	2400
GHCND:USW00013897	NASHVILLE INTERNATIONAL AIRPORT TN US	19960212	50	-17	179.8	36.11667	-86.6833	0	2400	0	2400
GHCND:USW00013897	NASHVILLE INTERNATIONAL AIRPORT TN US	19960213	117	-67	179.8	36.11667	-86.6833	0	2400	0	2400
GHCND:USW00013897	NASHVILLE INTERNATIONAL AIRPORT TN US	19960214	172	61	179.8	36.11667	-86.6833	0	2400	0	2400
GHCND:USW00013897	NASHVILLE INTERNATIONAL AIRPORT TN US	19960215	61	-17	179.8	36.11667	-86.6833	0	2400	0	2400
GHCND:USW00013897	NASHVILLE INTERNATIONAL AIRPORT TN US	19960216	11	-56	179.8	36.11667	-86.6833	0	2400	0	2400
GHCND:USW00013897	NASHVILLE INTERNATIONAL AIRPORT TN US	19960217	94	-100	179.8	36.11667	-86.6833	0	2400	0	2400
GHCND:USW00013897	NASHVILLE INTERNATIONAL AIRPORT TN US	19960218	83	-33	179.8	36.11667	-86.6833	0	2400	0	2400
GHCND:USW00013897	NASHVILLE INTERNATIONAL AIRPORT TN US	19960219	139	28	179.8	36.11667	-86.6833	0	2400	0	2400
GHCND:USW00013897	NASHVILLE INTERNATIONAL AIRPORT TN US	19960220	150	100	179.8	36.11667	-86.6833	0	2400	0	2400
GHCND:USW00013897	NASHVILLE INTERNATIONAL AIRPORT TN US	19960221	189	61	179.8	36.11667	-86.6833	0	2400	0	2400
GHCND:USW00013897	NASHVILLE INTERNATIONAL AIRPORT TN US	19960222	178	106	179.8	36.11667	-86.6833	0	2400	0	2400
GHCND:USW00013897	NASHVILLE INTERNATIONAL AIRPORT TN US	19960223	283	100	179.8	36.11667	-86.6833	0	2400	0	2400
GHCND:USW00013897	NASHVILLE INTERNATIONAL AIRPORT TN US	19960224	183	22	179.8	36.11667	-86.6833	0	2400	0	2400
GHCND:USW00013897	NASHVILLE INTERNATIONAL AIRPORT TN US	19960225	239	11	179.8	36.11667	-86.6833	0	2400	0	2400
GHCND:USW00013897	NASHVILLE INTERNATIONAL AIRPORT TN US	19960226	244	139	179.8	36.11667	-86.6833	0	2400	0	2400
GHCND:USW00013897	NASHVILLE INTERNATIONAL AIRPORT TN US	19960227	211	133	179.8	36.11667	-86.6833	0	2400	0	2400
GHCND:USW00013897	NASHVILLE INTERNATIONAL AIRPORT TN US	19960228	133	-28	179.8	36.11667	-86.6833	0	2400	0	2400
GHCND:USW00013897	NASHVILLE INTERNATIONAL AIRPORT TN US	19960229	39	-44	179.8	36.11667	-86.6833	0	2400	0	2400
GHCND:USW00013897	NASHVILLE INTERNATIONAL AIRPORT TN US	19960301	89	-22	179.8	36.11667	-86.6833	0	2400	0	2400
GHCND:USW00013897	NASHVILLE INTERNATIONAL AIRPORT TN US	19960302	133	0	179.8	36.11667	-86.6833	0	2400	0	2400
GHCND:USW00013897	NASHVILLE INTERNATIONAL AIRPORT TN US	19960303	39	-39	179.8	36.11667	-86.6833	0	2400	0	2400
GHCND:USW00013897	NASHVILLE INTERNATIONAL AIRPORT TN US	19960304	206	-44	179.8	36.11667	-86.6833	0	2400	0	2400
GHCND:USW00013897	NASHVILLE INTERNATIONAL AIRPORT TN US	19960305	178	106	179.8	36.11667	-86.6833	0	2400	0	2400
GHCND:USW00013897	NASHVILLE INTERNATIONAL AIRPORT TN US	19960306	189	28	179.8	36.11667	-86.6833	0	2400	0	2400
GHCND:USW00013897	NASHVILLE INTERNATIONAL AIRPORT TN US	19960307	28	-72	179.8	36.11667	-86.6833	0	2400	0	2400
GHCND:USW00013897	NASHVILLE INTERNATIONAL AIRPORT TN US	19960308	-56	-111	179.8	36.11667	-86.6833	0	2400	0	2400
GHCND:USW00013897	NASHVILLE INTERNATIONAL AIRPORT TN US	19960309	22	-117	179.8	36.11667	-86.6833	0	2400	0	2400
GHCND:USW00013897	NASHVILLE INTERNATIONAL AIRPORT TN US	19960310	78	-78	179.8	36.11667	-86.6833	0	2400	0	2400
GHCND:USW00013897	NASHVILLE INTERNATIONAL AIRPORT TN US	19960311	117	-67	179.8	36.11667	-86.6833	0	2400	0	2400
GHCND:USW00013897	NASHVILLE INTERNATIONAL AIRPORT TN US	19960312	167	-44	179.8	36.11667	-86.6833	0	2400	0	2400
GHCND:USW00013897	NASHVILLE INTERNATIONAL AIRPORT TN US	19960313	211	0	179.8	36.11667	-86.6833	0	2400	0	2400
GHCND:USW00013897	NASHVILLE INTERNATIONAL AIRPORT TN US	19960314	228	72	179.8	36.11667	-86.6833	0	2400	0	2400
GHCND:USW00013897	NASHVILLE INTERNATIONAL AIRPORT TN US	19960315	217	111	179.8	36.11667	-86.6833	0	2400	0	2400
GHCND:USW00013897	NASHVILLE INTERNATIONAL AIRPORT TN US	19960316	233	72	179.8	36.11667	-86.6833	0	2400	0	2400
GHCND:USW00013897	NASHVILLE INTERNATIONAL AIRPORT TN US	19960317	178	72	179.8	36.11667	-86.6833	0	2400	0	2400
GHCND:USW00013897	NASHVILLE INTERNATIONAL AIRPORT TN US	19960318	156	50	179.8	36.11667	-86.6833	0	2400	0	2400
GHCND:USW00013897	NASHVILLE INTERNATIONAL AIRPORT TN US	19960319	50	6	179.8	36.11667	-86.6833	0	2400	0	2400
GHCND:USW00013897	NASHVILLE INTERNATIONAL AIRPORT TN US	19960320	17	-11	179.8	36.11667	-86.6833	0	2400	0	2400
GHCND:USW00013897	NASHVILLE INTERNATIONAL AIRPORT TN US	19960321	56	-11	179.8	36.11667	-86.6833	0	2400	0	2400
GHCND:USW00013897	NASHVILLE INTERNATIONAL AIRPORT TN US	19960322	106	-39	179.8	36.11667	-86.6833	0	2400	0	2400
GHCND:USW00013897	NASHVILLE INTERNATIONAL AIRPORT TN US	19960323	167	-39	179.8	36.11667	-86.6833	0	2400	0	2400
GHCND:USW00013897	NASHVILLE INTERNATIONAL AIRPORT TN US	19960324	244	61	179.8	36.11667	-86.6833	0	2400	0	2400
GHCND:USW00013897	NASHVILLE INTERNATIONAL AIRPORT TN US	19960325	194	39	179.8	36.11667	-86.6833	0	2400	0	2400
GHCND:USW00013897	NASHVILLE INTERNATIONAL AIRPORT TN US	19960326	83	-17	179.8	36.11667	-86.6833	0	2400	0	2400
GHCND:USW00013897	NASHVILLE INTERNATIONAL AIRPORT TN US	19960327	144	0	179.8	36.11667	-86.6833	0	2400	0	2400
GHCND:USW00013897	NASHVILLE INTERNATIONAL AIRPORT TN US	19960328	117	78	179.8	36.11667	-86.6833	0	2400	0	2400
GHCND:USW00013897	NASHVILLE INTERNATIONAL AIRPORT TN US	19960329	128	83	179.8	36.11667	-86.6833	0	2400	0	2400
GHCND:USW00013897	NASHVILLE INTERNATIONAL AIRPORT TN US	19960330	233	78	179.8	36.11667	-86.6833	0	2400	0	2400
GHCND:USW00013897	NASHVILLE INTERNATIONAL AIRPORT TN US	19960331	167	72	179.8	36.11667	-86.6833	0	2400	0	2400
GHCND:USW00013897	NASHVILLE INTERNATIONAL AIRPORT TN US	19960401	133	39	179.8	36.11667	-86.6833	0	2400	0	2400
GHCND:USW00013897	NASHVILLE INTERNATIONAL AIRPORT TN US	19960402	178	-6	179.8	36.11667	-86.6833	0	2400	0	2400
GHCND:USW00013897	NASHVILLE INTERNATIONAL AIRPORT TN US	19960403	256	22	179.8	36.11667	-86.6833	0	2400	0	2400

GHCND:USW00013897	NASHVILLE INTERNATIONAL AIRPORT TN US	19960404	200	44	179.8	36.11667	-86.6833	0	2400	0	2400
GHCND:USW00013897	NASHVILLE INTERNATIONAL AIRPORT TN US	19960405	56	33	179.8	36.11667	-86.6833	0	2400	0	2400
GHCND:USW00013897	NASHVILLE INTERNATIONAL AIRPORT TN US	19960406	94	11	179.8	36.11667	-86.6833	0	2400	0	2400
GHCND:USW00013897	NASHVILLE INTERNATIONAL AIRPORT TN US	19960407	111	-6	179.8	36.11667	-86.6833	0	2400	0	2400
GHCND:USW00013897	NASHVILLE INTERNATIONAL AIRPORT TN US	19960408	72	33	179.8	36.11667	-86.6833	0	2400	0	2400
GHCND:USW00013897	NASHVILLE INTERNATIONAL AIRPORT TN US	19960409	122	-6	179.8	36.11667	-86.6833	0	2400	0	2400
GHCND:USW00013897	NASHVILLE INTERNATIONAL AIRPORT TN US	19960410	167	-17	179.8	36.11667	-86.6833	0	2400	0	2400
GHCND:USW00013897	NASHVILLE INTERNATIONAL AIRPORT TN US	19960411	244	0	179.8	36.11667	-86.6833	0	2400	0	2400
GHCND:USW00013897	NASHVILLE INTERNATIONAL AIRPORT TN US	19960412	261	122	179.8	36.11667	-86.6833	0	2400	0	2400
GHCND:USW00013897	NASHVILLE INTERNATIONAL AIRPORT TN US	19960413	194	83	179.8	36.11667	-86.6833	0	2400	0	2400
GHCND:USW00013897	NASHVILLE INTERNATIONAL AIRPORT TN US	19960414	244	44	179.8	36.11667	-86.6833	0	2400	0	2400
GHCND:USW00013897	NASHVILLE INTERNATIONAL AIRPORT TN US	19960415	200	61	179.8	36.11667	-86.6833	0	2400	0	2400
GHCND:USW00013897	NASHVILLE INTERNATIONAL AIRPORT TN US	19960416	206	50	179.8	36.11667	-86.6833	0	2400	0	2400
GHCND:USW00013897	NASHVILLE INTERNATIONAL AIRPORT TN US	19960417	261	50	179.8	36.11667	-86.6833	0	2400	0	2400
GHCND:USW00013897	NASHVILLE INTERNATIONAL AIRPORT TN US	19960418	239	100	179.8	36.11667	-86.6833	0	2400	0	2400
GHCND:USW00013897	NASHVILLE INTERNATIONAL AIRPORT TN US	19960419	239	178	179.8	36.11667	-86.6833	0	2400	0	2400
GHCND:USW00013897	NASHVILLE INTERNATIONAL AIRPORT TN US	19960420	261	150	179.8	36.11667	-86.6833	0	2400	0	2400
GHCND:USW00013897	NASHVILLE INTERNATIONAL AIRPORT TN US	19960421	239	144	179.8	36.11667	-86.6833	0	2400	0	2400
GHCND:USW00013897	NASHVILLE INTERNATIONAL AIRPORT TN US	19960422	261	161	179.8	36.11667	-86.6833	0	2400	0	2400
GHCND:USW00013897	NASHVILLE INTERNATIONAL AIRPORT TN US	19960423	178	78	179.8	36.11667	-86.6833	0	2400	0	2400
GHCND:USW00013897	NASHVILLE INTERNATIONAL AIRPORT TN US	19960424	211	33	179.8	36.11667	-86.6833	0	2400	0	2400
GHCND:USW00013897	NASHVILLE INTERNATIONAL AIRPORT TN US	19960425	261	122	179.8	36.11667	-86.6833	0	2400	0	2400
GHCND:USW00013897	NASHVILLE INTERNATIONAL AIRPORT TN US	19960426	239	67	179.8	36.11667	-86.6833	0	2400	0	2400
GHCND:USW00013897	NASHVILLE INTERNATIONAL AIRPORT TN US	19960427	200	33	179.8	36.11667	-86.6833	0	2400	0	2400
GHCND:USW00013897	NASHVILLE INTERNATIONAL AIRPORT TN US	19960428	283	106	179.8	36.11667	-86.6833	0	2400	0	2400
GHCND:USW00013897	NASHVILLE INTERNATIONAL AIRPORT TN US	19960429	256	89	179.8	36.11667	-86.6833	0	2400	0	2400
GHCND:USW00013897	NASHVILLE INTERNATIONAL AIRPORT TN US	19960430	167	61	179.8	36.11667	-86.6833	0	2400	0	2400
GHCND:USW00013897	NASHVILLE INTERNATIONAL AIRPORT TN US	19960501	244	67	179.8	36.11667	-86.6833	0	2400	0	2400
GHCND:USW00013897	NASHVILLE INTERNATIONAL AIRPORT TN US	19960502	261	89	179.8	36.11667	-86.6833	0	2400	0	2400
GHCND:USW00013897	NASHVILLE INTERNATIONAL AIRPORT TN US	19960503	283	144	179.8	36.11667	-86.6833	0	2400	0	2400
GHCND:USW00013897	NASHVILLE INTERNATIONAL AIRPORT TN US	19960504	283	167	179.8	36.11667	-86.6833	0	2400	0	2400
GHCND:USW00013897	NASHVILLE INTERNATIONAL AIRPORT TN US	19960505	300	200	179.8	36.11667	-86.6833	0	2400	0	2400
GHCND:USW00013897	NASHVILLE INTERNATIONAL AIRPORT TN US	19960506	222	183	179.8	36.11667	-86.6833	0	2400	0	2400
GHCND:USW00013897	NASHVILLE INTERNATIONAL AIRPORT TN US	19960507	239	183	179.8	36.11667	-86.6833	0	2400	0	2400
GHCND:USW00013897	NASHVILLE INTERNATIONAL AIRPORT TN US	19960508	294	172	179.8	36.11667	-86.6833	0	2400	0	2400
GHCND:USW00013897	NASHVILLE INTERNATIONAL AIRPORT TN US	19960509	306	161	179.8	36.11667	-86.6833	0	2400	0	2400
GHCND:USW00013897	NASHVILLE INTERNATIONAL AIRPORT TN US	19960510	300	172	179.8	36.11667	-86.6833	0	2400	0	2400
GHCND:USW00013897	NASHVILLE INTERNATIONAL AIRPORT TN US	19960511	233	117	179.8	36.11667	-86.6833	0	2400	0	2400
GHCND:USW00013897	NASHVILLE INTERNATIONAL AIRPORT TN US	19960512	194	111	179.8	36.11667	-86.6833	0	2400	0	2400
GHCND:USW00013897	NASHVILLE INTERNATIONAL AIRPORT TN US	19960513	161	83	179.8	36.11667	-86.6833	0	2400	0	2400
GHCND:USW00013897	NASHVILLE INTERNATIONAL AIRPORT TN US	19960514	217	50	179.8	36.11667	-86.6833	0	2400	0	2400
GHCND:USW00013897	NASHVILLE INTERNATIONAL AIRPORT TN US	19960515	272	156	179.8	36.11667	-86.6833	0	2400	0	2400
GHCND:USW00013897	NASHVILLE INTERNATIONAL AIRPORT TN US	19960516	283	189	179.8	36.11667	-86.6833	0	2400	0	2400
GHCND:USW00013897	NASHVILLE INTERNATIONAL AIRPORT TN US	19960517	317	172	179.8	36.11667	-86.6833	0	2400	0	2400
GHCND:USW00013897	NASHVILLE INTERNATIONAL AIRPORT TN US	19960518	322	200	179.8	36.11667	-86.6833	0	2400	0	2400
GHCND:USW00013897	NASHVILLE INTERNATIONAL AIRPORT TN US	19960519	317	217	179.8	36.11667	-86.6833	0	2400	0	2400
GHCND:USW00013897	NASHVILLE INTERNATIONAL AIRPORT TN US	19960520	317	194	179.8	36.11667	-86.6833	0	2400	0	2400
GHCND:USW00013897	NASHVILLE INTERNATIONAL AIRPORT TN US	19960521	300	189	179.8	36.11667	-86.6833	0	2400	0	2400
GHCND:USW00013897	NASHVILLE INTERNATIONAL AIRPORT TN US	19960522	283	172	179.8	36.11667	-86.6833	0	2400	0	2400
GHCND:USW00013897	NASHVILLE INTERNATIONAL AIRPORT TN US	19960523	317	133	179.8	36.11667	-86.6833	0	2400	0	2400
GHCND:USW00013897	NASHVILLE INTERNATIONAL AIRPORT TN US	19960524	339	211	179.8	36.11667	-86.6833	0	2400	0	2400
GHCND:USW00013897	NASHVILLE INTERNATIONAL AIRPORT TN US	19960525	328	211	179.8	36.11667	-86.6833	0	2400	0	2400
GHCND:USW00013897	NASHVILLE INTERNATIONAL AIRPORT TN US	19960526	322	211	179.8	36.11667	-86.6833	0	2400	0	2400
GHCND:USW00013897	NASHVILLE INTERNATIONAL AIRPORT TN US	19960527	311	183	179.8	36.11667	-86.6833	0	2400	0	2400
GHCND:USW00013897	NASHVILLE INTERNATIONAL AIRPORT TN US	19960528	306	178	179.8	36.11667	-86.6833	0	2400	0	2400
GHCND:USW00013897	NASHVILLE INTERNATIONAL AIRPORT TN US	19960529	250	167	179.8	36.11667	-86.6833	0	2400	0	2400
GHCND:USW00013897	NASHVILLE INTERNATIONAL AIRPORT TN US	19960530	244	150	179.8	36.11667	-86.6833	0	2400	0	2400
GHCND:USW00013897	NASHVILLE INTERNATIONAL AIRPORT TN US	19960531	267	122	179.8	36.11667	-86.6833	0	2400	0	2400
GHCND:USW00013897	NASHVILLE INTERNATIONAL AIRPORT TN US	19960601	256	183	176.8	36.11667	-86.6833	0	2400	0	2400
GHCND:USW00013897	NASHVILLE INTERNATIONAL AIRPORT TN US	19960602	217	178	176.8	36.11667	-86.6833	0	2400	0	2400
GHCND:USW00013897	NASHVILLE INTERNATIONAL AIRPORT TN US	19960603	267	150	176.8	36.11667	-86.6833	0	2400	0	2400
GHCND:USW00013897	NASHVILLE INTERNATIONAL AIRPORT TN US	19960604	250	139	176.8	36.11667	-86.6833	0	2400	0	2400
GHCND:USW00013897	NASHVILLE INTERNATIONAL AIRPORT TN US	19960605	272	128	176.8	36.11667	-86.6833	0	2400	0	2400
GHCND:USW00013897	NASHVILLE INTERNATIONAL AIRPORT TN US	19960606	300	172	176.8	36.11667	-86.6833	0	2400	0	2400
GHCND:USW00013897	NASHVILLE INTERNATIONAL AIRPORT TN US	19960607	267	194	176.8	36.11667	-86.6833	0	2400	0	2400
GHCND:USW00013897	NASHVILLE INTERNATIONAL AIRPORT TN US	19960608	228	172	176.8	36.11667	-86.6833	0	2400	0	2400
GHCND:USW00013897	NASHVILLE INTERNATIONAL AIRPORT TN US	19960609	239	156	176.8	36.11667	-86.6833	0	2400	0	2400
GHCND:USW00013897	NASHVILLE INTERNATIONAL AIRPORT TN US	19960610	244	139	176.8	36.11667	-86.6833	0	2400	0	2400
GHCND:USW00013897	NASHVILLE INTERNATIONAL AIRPORT TN US	19960611	267	178	176.8	36.11667	-86.6833	0	2400	0	2400
GHCND:USW00013897	NASHVILLE INTERNATIONAL AIRPORT TN US	19960612	283	178	176.8	36.11667	-86.6833	0	2400	0	2400
GHCND:USW00013897	NASHVILLE INTERNATIONAL AIRPORT TN US	19960613	306	183	176.8	36.11667	-86.6833	0	2400	0	2400
GHCND:USW00013897	NASHVILLE INTERNATIONAL AIRPORT TN US	19960614	311	206	176.8	36.11667	-86.6833	0	2400	0	2400
GHCND:USW00013897	NASHVILLE INTERNATIONAL AIRPORT TN US	19960615	322	200	176.8	36.11667	-86.6833	0	2400	0	2400
GHCND:USW00013897	NASHVILLE INTERNATIONAL AIRPORT TN US	19960616	333	200	176.8	36.11667	-86.6833	0	2400	0	2400
GHCND:USW00013897	NASHVILLE INTERNATIONAL AIRPORT TN US	19960617	322	206	176.8	36.11667	-86.6833	0	2400	0	2400
GHCND:USW00013897	NASHVILLE INTERNATIONAL AIRPORT TN US	19960618	322	211	176.8	36.11667	-86.6833	0	2400	0	2400
GHCND:USW00013897	NASHVILLE INTERNATIONAL AIRPORT TN US	19960619	322	200	176.8	36.11667	-86.6833	0	2400	0	2400
GHCND:USW00013897	NASHVILLE INTERNATIONAL AIRPORT TN US	19960620	322	200	176.8	36.11667	-86.6833	0	2400	0	2400
GHCND:USW00013897	NASHVILLE INTERNATIONAL AIRPORT TN US	19960621	322	211	176.8	36.11667	-86.6833	0	2400	0	2400
GHCND:USW00013897	NASHVILLE INTERNATIONAL AIRPORT TN US	19960622	333	217	176.8	36.11667	-86.6833	0	2400	0	2400
GHCND:USW00013897	NASHVILLE INTERNATIONAL AIRPORT TN US	19960623	350	222	176.8	36.11667	-86.6833	0	2400	0	2400
GHCND:USW00013897	NASHVILLE INTERNATIONAL AIRPORT TN US	19960624	328	233	176.8	36.11667	-86.6833	0	2400	0	2400
GHCND:USW00013897	NASHVILLE INTERNATIONAL AIRPORT TN US	19960625	306	206	176.8	36.11667	-86.6833	0	2400	0	2400
GHCND:USW00013897	NASHVILLE INTERNATIONAL AIRPORT TN US	19960626	283	183	176.8	36.11667	-86.6833	0	2400	0	2400
GHCND:USW00013897	NASHVILLE INTERNATIONAL AIRPORT TN US	19960627	311	178	176.8	36.11667	-86.6833	0	2400	0	2400
GHCND:USW00013897	NASHVILLE INTERNATIONAL AIRPORT TN US	19960628	328	194	176.8	36.11667	-86.6833	0	2400	0	2400
GHCND:USW00013897	NASHVILLE INTERNATIONAL AIRPORT TN US	19960629	328	206	176.8	36.11667	-86.6833	0	2400	0	2400
GHCND:USW00013897	NASHVILLE INTERNATIONAL AIRPORT TN US	19960630	344	217	176.8	36.11667	-86.6833	0	2400	0	2400
GHCND:USW00013897	NASHVILLE INTERNATIONAL AIRPORT TN US	19960701	350	228	176.8	36.11667	-86.6833	0	2400	0	2400
GHCND:USW00013897	NASHVILLE INTERNATIONAL AIRPORT TN US	19960702	339	244	176.8	36.11667	-86.6833	0	2400	0	2400
GHCND:USW00013897	NASHVILLE INTERNATIONAL AIRPORT TN US	19960703	289	206	176.8	36.11667	-86.6833	0	2400	0	2400
GHCND:USW00013897	NASHVILLE INTERNATIONAL AIRPORT TN US	19960704	283	144	176.8	36.11667	-86.6833	0	2400	0	2400
GHCND:USW00013897	NASHVILLE INTERNATIONAL AIRPORT TN US	19960705	311	172	176.8	36.11667	-86.6833	0	2400	0	2400
GHCND:USW00013897	NASHVILLE INTERNATIONAL AIRPORT TN US	19960706	339	172	176.8	36.11667	-86.6833	0	2400	0	2400
GHCND:USW00013897	NASHVILLE INTERNATIONAL AIRPORT TN US	19960707	317	222	176.8	36.11667	-86.6833	0	2400	0	2400
GHCND:USW00013897	NASHVILLE INTERNATIONAL AIRPORT TN US	19960708	267	211	176.8	36.11667	-86.6833	0	2400	0	2400
GHCND:USW00013897	NASHVILLE INTERNATIONAL AIRPORT TN US	19960709	294	206	176.8	36.11667	-86.6833	0	2400	0	2400
GHCND:USW00013897	NASHVILLE INTERNATIONAL AIRPORT TN US	19960710	283	183	176.8	36.11667	-86.6833	0	2400	0	2400
GHCND:USW00013897	NASHVILLE INTERNATIONAL AIRPORT TN US	19960711	278	178	176.8	36.11667	-86.6833	0	2400	0	2400
GHCND:USW00013897	NASHVILLE INTERNATIONAL AIRPORT TN US	19960712	306	194	176.8	36.11667	-86.6833	0	2400	0	2400
GHCND:USW00013897	NASHVILLE INTERNATIONAL AIRPORT TN US	19960713	322	217	176.8	36.11667	-86.6833	0	2400	0	2400
GHCND:USW00013897	NASHVILLE INTERNATIONAL AIRPORT TN US	19960714	311	222	176.8	36.11667	-86.6833	0	2400	0	2400
GHCND:USW00013897	NASHVILLE INTERNATIONAL AIRPORT TN US	19960715	294	194	176.8	36.11667	-86.6833	0	2400	0	2400
GHCND:USW00013897	NASHVILLE INTERNATIONAL AIRPORT TN US	19960716	322	183	176.8	36.11667	-86.6833	0	2400	0	2400
GHCND:USW00013897	NASHVILLE INTERNATIONAL AIRPORT TN US	19960717	333	222	176.8	36.11667	-86.6833	0	2400	0	2400
GHCND:USW00013897	NASHVILLE INTERNATIONAL AIRPORT TN US	19960718	333	244	176.8	36.11667	-86.6833	0	2400	0	2400
GHCND:USW00013897	NASHVILLE INTERNATIONAL AIRPORT TN US	19960719	339	256	176.8	36.11667	-86.6833	0	2400	0	2400
GHCND:USW00013897	NASHVILLE INTERNATIONAL AIRPORT TN US	19960720	272	222	176.8	36.11667	-86.6833	0	2400	0	2400
GHCND:USW00013897	NASHVILLE INTERNATIONAL AIRPORT TN US	19960721	339	211	176.8	36.11667	-86.6833	0	2400	0	2400
GHCND:USW00013897	NASHVILLE INTERNATIONAL AIRPORT TN US	19960722	311	217	176.8	36.11667	-86.6833	0	2400	0	2400
GHCND:USW00013897	NASHVILLE INTERNATIONAL AIRPORT TN US	19960723	289	206	176.8	36.11667	-86.6833	0	2400	0	2400
GHCND:USW00013897	NASHVILLE INTERNATIONAL AIRPORT TN US	19960724	306	189	176.8	36.11667	-86.6833	0	2400	0	2400
GHCND:USW00013897	NASHVILLE INTERNATIONAL AIRPORT TN US	19960725	294	228	176.8	36.11667	-86.6833	0	2400	0	2400
GHCND:USW00013897	NASHVILLE INTERNATIONAL AIRPORT TN US	19960726	289	178	176.8	36.11667	-86.6833	0	2400	0	2400
GHCND:USW00013897	NASHVILLE INTERNATIONAL AIRPORT TN US	19960727	278	189	176.8	36.11667	-86.6833	0	2400	0	2400
GHCND:USW00013897	NASHVILLE INTERNATIONAL AIRPORT TN US	19960728	283	206	176.8	36.11667	-86.6833	0	2400	0	2400
GHCND:USW00013897	NASHVILLE INTERNATIONAL AIRPORT TN US	19960729	250	206	176.8	36.11667	-86.6833	0	2400	0	2400
GHCND:USW00013897	NASHVILLE INTERNATIONAL AIRPORT TN US	19960730	256	200	176.8	36.11667	-86.6833	0	2400	0	2400
GHCND:USW00013897	NASHVILLE INTERNATIONAL AIRPORT TN US	19960731	261	211	176.8	36.11667	-86.6833	0	2400	0	2400
GHCND:USW00013897	NASHVILLE INTERNATIONAL AIRPORT TN US	19960801	278	178	176.8	36.11667	-86.6833	0	2400	0	2400
GHCND:USW00013897	NASHVILLE INTERNATIONAL AIRPORT TN US	19960802	278	189	176.8	36.11667	-86.6833	0	2400	0	2400
GHCND:USW00013897	NASHVILLE INTERNATIONAL AIRPORT TN US	19960803	306	183	176.8	36.11667	-86.6833	0	2400	0	2400
GHCND:USW00013897	NASHVILLE INTERNATIONAL AIRPORT TN US	19960804	317	194	176.8	36.11667	-86.6833	0	2400	0	2400
GHCND:USW00013897	NASHVILLE INTERNATIONAL AIRPORT TN US	19960805	317	217	176.8	36.11667	-86.6833	0	2400	0	2400

GHCND:USW00013897	NASHVILLE INTERNATIONAL AIRPORT TN US	19960806	317	222	176.8	36.11667	-86.6833	0	2400	0	2400
GHCND:USW00013897	NASHVILLE INTERNATIONAL AIRPORT TN US	19960807	322	228	176.8	36.11667	-86.6833	0	2400	0	2400
GHCND:USW00013897	NASHVILLE INTERNATIONAL AIRPORT TN US	19960808	317	228	176.8	36.11667	-86.6833	0	2400	0	2400
GHCND:USW00013897	NASHVILLE INTERNATIONAL AIRPORT TN US	19960809	283	206	176.8	36.11667	-86.6833	0	2400	0	2400
GHCND:USW00013897	NASHVILLE INTERNATIONAL AIRPORT TN US	19960810	289	167	176.8	36.11667	-86.6833	0	2400	0	2400
GHCND:USW00013897	NASHVILLE INTERNATIONAL AIRPORT TN US	19960811	272	200	176.8	36.11667	-86.6833	0	2400	0	2400
GHCND:USW00013897	NASHVILLE INTERNATIONAL AIRPORT TN US	19960812	267	206	176.8	36.11667	-86.6833	0	2400	0	2400
GHCND:USW00013897	NASHVILLE INTERNATIONAL AIRPORT TN US	19960813	283	194	176.8	36.11667	-86.6833	0	2400	0	2400
GHCND:USW00013897	NASHVILLE INTERNATIONAL AIRPORT TN US	19960814	300	172	176.8	36.11667	-86.6833	0	2400	0	2400
GHCND:USW00013897	NASHVILLE INTERNATIONAL AIRPORT TN US	19960815	311	183	176.8	36.11667	-86.6833	0	2400	0	2400
GHCND:USW00013897	NASHVILLE INTERNATIONAL AIRPORT TN US	19960816	311	194	176.8	36.11667	-86.6833	0	2400	0	2400
GHCND:USW00013897	NASHVILLE INTERNATIONAL AIRPORT TN US	19960817	311	194	176.8	36.11667	-86.6833	0	2400	0	2400
GHCND:USW00013897	NASHVILLE INTERNATIONAL AIRPORT TN US	19960818	306	211	176.8	36.11667	-86.6833	0	2400	0	2400
GHCND:USW00013897	NASHVILLE INTERNATIONAL AIRPORT TN US	19960819	322	194	176.8	36.11667	-86.6833	0	2400	0	2400
GHCND:USW00013897	NASHVILLE INTERNATIONAL AIRPORT TN US	19960820	322	211	176.8	36.11667	-86.6833	0	2400	0	2400
GHCND:USW00013897	NASHVILLE INTERNATIONAL AIRPORT TN US	19960821	317	222	176.8	36.11667	-86.6833	0	2400	0	2400
GHCND:USW00013897	NASHVILLE INTERNATIONAL AIRPORT TN US	19960822	328	206	176.8	36.11667	-86.6833	0	2400	0	2400
GHCND:USW00013897	NASHVILLE INTERNATIONAL AIRPORT TN US	19960823	328	217	176.8	36.11667	-86.6833	0	2400	0	2400
GHCND:USW00013897	NASHVILLE INTERNATIONAL AIRPORT TN US	19960824	300	217	176.8	36.11667	-86.6833	0	2400	0	2400
GHCND:USW00013897	NASHVILLE INTERNATIONAL AIRPORT TN US	19960825	306	211	176.8	36.11667	-86.6833	0	2400	0	2400
GHCND:USW00013897	NASHVILLE INTERNATIONAL AIRPORT TN US	19960826	311	200	176.8	36.11667	-86.6833	0	2400	0	2400
GHCND:USW00013897	NASHVILLE INTERNATIONAL AIRPORT TN US	19960827	289	194	176.8	36.11667	-86.6833	0	2400	0	2400
GHCND:USW00013897	NASHVILLE INTERNATIONAL AIRPORT TN US	19960828	306	200	176.8	36.11667	-86.6833	0	2400	0	2400
GHCND:USW00013897	NASHVILLE INTERNATIONAL AIRPORT TN US	19960829	311	206	176.8	36.11667	-86.6833	0	2400	0	2400
GHCND:USW00013897	NASHVILLE INTERNATIONAL AIRPORT TN US	19960830	311	194	176.8	36.11667	-86.6833	0	2400	0	2400
GHCND:USW00013897	NASHVILLE INTERNATIONAL AIRPORT TN US	19960831	289	200	176.8	36.11667	-86.6833	0	2400	0	2400
GHCND:USW00013897	NASHVILLE INTERNATIONAL AIRPORT TN US	19960901	289	189	176.8	36.11667	-86.6833	0	2400	0	2400
GHCND:USW00013897	NASHVILLE INTERNATIONAL AIRPORT TN US	19960902	261	194	176.8	36.11667	-86.6833	0	2400	0	2400
GHCND:USW00013897	NASHVILLE INTERNATIONAL AIRPORT TN US	19960903	239	200	176.8	36.11667	-86.6833	0	2400	0	2400
GHCND:USW00013897	NASHVILLE INTERNATIONAL AIRPORT TN US	19960904	283	189	176.8	36.11667	-86.6833	0	2400	0	2400
GHCND:USW00013897	NASHVILLE INTERNATIONAL AIRPORT TN US	19960905	294	183	176.8	36.11667	-86.6833	0	2400	0	2400
GHCND:USW00013897	NASHVILLE INTERNATIONAL AIRPORT TN US	19960906	300	200	176.8	36.11667	-86.6833	0	2400	0	2400
GHCND:USW00013897	NASHVILLE INTERNATIONAL AIRPORT TN US	19960907	300	200	176.8	36.11667	-86.6833	0	2400	0	2400
GHCND:USW00013897	NASHVILLE INTERNATIONAL AIRPORT TN US	19960908	311	189	176.8	36.11667	-86.6833	0	2400	0	2400
GHCND:USW00013897	NASHVILLE INTERNATIONAL AIRPORT TN US	19960909	311	211	176.8	36.11667	-86.6833	0	2400	0	2400
GHCND:USW00013897	NASHVILLE INTERNATIONAL AIRPORT TN US	19960910	300	217	176.8	36.11667	-86.6833	0	2400	0	2400
GHCND:USW00013897	NASHVILLE INTERNATIONAL AIRPORT TN US	19960911	294	183	176.8	36.11667	-86.6833	0	2400	0	2400
GHCND:USW00013897	NASHVILLE INTERNATIONAL AIRPORT TN US	19960912	294	156	176.8	36.11667	-86.6833	0	2400	0	2400
GHCND:USW00013897	NASHVILLE INTERNATIONAL AIRPORT TN US	19960913	228	117	176.8	36.11667	-86.6833	0	2400	0	2400
GHCND:USW00013897	NASHVILLE INTERNATIONAL AIRPORT TN US	19960914	244	89	176.8	36.11667	-86.6833	0	2400	0	2400
GHCND:USW00013897	NASHVILLE INTERNATIONAL AIRPORT TN US	19960915	256	128	176.8	36.11667	-86.6833	0	2400	0	2400
GHCND:USW00013897	NASHVILLE INTERNATIONAL AIRPORT TN US	19960916	278	172	176.8	36.11667	-86.6833	0	2400	0	2400
GHCND:USW00013897	NASHVILLE INTERNATIONAL AIRPORT TN US	19960917	194	139	176.8	36.11667	-86.6833	0	2400	0	2400
GHCND:USW00013897	NASHVILLE INTERNATIONAL AIRPORT TN US	19960918	289	122	176.8	36.11667	-86.6833	0	2400	0	2400
GHCND:USW00013897	NASHVILLE INTERNATIONAL AIRPORT TN US	19960919	244	106	176.8	36.11667	-86.6833	0	2400	0	2400
GHCND:USW00013897	NASHVILLE INTERNATIONAL AIRPORT TN US	19960920	250	117	176.8	36.11667	-86.6833	0	2400	0	2400
GHCND:USW00013897	NASHVILLE INTERNATIONAL AIRPORT TN US	19960921	217	144	176.8	36.11667	-86.6833	0	2400	0	2400
GHCND:USW00013897	NASHVILLE INTERNATIONAL AIRPORT TN US	19960922	278	117	176.8	36.11667	-86.6833	0	2400	0	2400
GHCND:USW00013897	NASHVILLE INTERNATIONAL AIRPORT TN US	19960923	283	128	176.8	36.11667	-86.6833	0	2400	0	2400
GHCND:USW00013897	NASHVILLE INTERNATIONAL AIRPORT TN US	19960924	256	167	176.8	36.11667	-86.6833	0	2400	0	2400
GHCND:USW00013897	NASHVILLE INTERNATIONAL AIRPORT TN US	19960925	256	150	176.8	36.11667	-86.6833	0	2400	0	2400
GHCND:USW00013897	NASHVILLE INTERNATIONAL AIRPORT TN US	19960926	278	183	176.8	36.11667	-86.6833	0	2400	0	2400
GHCND:USW00013897	NASHVILLE INTERNATIONAL AIRPORT TN US	19960927	250	156	176.8	36.11667	-86.6833	0	2400	0	2400
GHCND:USW00013897	NASHVILLE INTERNATIONAL AIRPORT TN US	19960928	200	94	176.8	36.11667	-86.6833	0	2400	0	2400
GHCND:USW00013897	NASHVILLE INTERNATIONAL AIRPORT TN US	19960929	217	72	176.8	36.11667	-86.6833	0	2400	0	2400
GHCND:USW00013897	NASHVILLE INTERNATIONAL AIRPORT TN US	19960930	256	72	176.8	36.11667	-86.6833	0	2400	0	2400
GHCND:USW00013897	NASHVILLE INTERNATIONAL AIRPORT TN US	19961001	228	156	176.8	36.11667	-86.6833	0	2400	0	2400
GHCND:USW00013897	NASHVILLE INTERNATIONAL AIRPORT TN US	19961002	250	189	176.8	36.11667	-86.6833	0	2400	0	2400
GHCND:USW00013897	NASHVILLE INTERNATIONAL AIRPORT TN US	19961003	200	100	176.8	36.11667	-86.6833	0	2400	0	2400
GHCND:USW00013897	NASHVILLE INTERNATIONAL AIRPORT TN US	19961004	211	83	176.8	36.11667	-86.6833	0	2400	0	2400
GHCND:USW00013897	NASHVILLE INTERNATIONAL AIRPORT TN US	19961005	206	106	176.8	36.11667	-86.6833	0	2400	0	2400
GHCND:USW00013897	NASHVILLE INTERNATIONAL AIRPORT TN US	19961006	233	94	176.8	36.11667	-86.6833	0	2400	0	2400
GHCND:USW00013897	NASHVILLE INTERNATIONAL AIRPORT TN US	19961007	239	100	176.8	36.11667	-86.6833	0	2400	0	2400
GHCND:USW00013897	NASHVILLE INTERNATIONAL AIRPORT TN US	19961008	200	111	176.8	36.11667	-86.6833	0	2400	0	2400
GHCND:USW00013897	NASHVILLE INTERNATIONAL AIRPORT TN US	19961009	183	94	176.8	36.11667	-86.6833	0	2400	0	2400
GHCND:USW00013897	NASHVILLE INTERNATIONAL AIRPORT TN US	19961010	172	83	176.8	36.11667	-86.6833	0	2400	0	2400
GHCND:USW00013897	NASHVILLE INTERNATIONAL AIRPORT TN US	19961011	178	39	176.8	36.11667	-86.6833	0	2400	0	2400
GHCND:USW00013897	NASHVILLE INTERNATIONAL AIRPORT TN US	19961012	217	33	176.8	36.11667	-86.6833	0	2400	0	2400
GHCND:USW00013897	NASHVILLE INTERNATIONAL AIRPORT TN US	19961013	233	72	176.8	36.11667	-86.6833	0	2400	0	2400
GHCND:USW00013897	NASHVILLE INTERNATIONAL AIRPORT TN US	19961014	256	78	176.8	36.11667	-86.6833	0	2400	0	2400
GHCND:USW00013897	NASHVILLE INTERNATIONAL AIRPORT TN US	19961015	261	83	176.8	36.11667	-86.6833	0	2400	0	2400
GHCND:USW00013897	NASHVILLE INTERNATIONAL AIRPORT TN US	19961016	256	128	176.8	36.11667	-86.6833	0	2400	0	2400
GHCND:USW00013897	NASHVILLE INTERNATIONAL AIRPORT TN US	19961017	272	144	176.8	36.11667	-86.6833	0	2400	0	2400
GHCND:USW00013897	NASHVILLE INTERNATIONAL AIRPORT TN US	19961018	222	72	176.8	36.11667	-86.6833	0	2400	0	2400
GHCND:USW00013897	NASHVILLE INTERNATIONAL AIRPORT TN US	19961019	161	28	176.8	36.11667	-86.6833	0	2400	0	2400
GHCND:USW00013897	NASHVILLE INTERNATIONAL AIRPORT TN US	19961020	189	6	176.8	36.11667	-86.6833	0	2400	0	2400
GHCND:USW00013897	NASHVILLE INTERNATIONAL AIRPORT TN US	19961021	233	111	176.8	36.11667	-86.6833	0	2400	0	2400
GHCND:USW00013897	NASHVILLE INTERNATIONAL AIRPORT TN US	19961022	244	89	176.8	36.11667	-86.6833	0	2400	0	2400
GHCND:USW00013897	NASHVILLE INTERNATIONAL AIRPORT TN US	19961023	189	61	176.8	36.11667	-86.6833	0	2400	0	2400
GHCND:USW00013897	NASHVILLE INTERNATIONAL AIRPORT TN US	19961024	200	44	176.8	36.11667	-86.6833	0	2400	0	2400
GHCND:USW00013897	NASHVILLE INTERNATIONAL AIRPORT TN US	19961025	200	94	176.8	36.11667	-86.6833	0	2400	0	2400
GHCND:USW00013897	NASHVILLE INTERNATIONAL AIRPORT TN US	19961026	217	139	176.8	36.11667	-86.6833	0	2400	0	2400
GHCND:USW00013897	NASHVILLE INTERNATIONAL AIRPORT TN US	19961027	256	194	176.8	36.11667	-86.6833	0	2400	0	2400
GHCND:USW00013897	NASHVILLE INTERNATIONAL AIRPORT TN US	19961028	222	189	176.8	36.11667	-86.6833	0	2400	0	2400
GHCND:USW00013897	NASHVILLE INTERNATIONAL AIRPORT TN US	19961029	256	189	176.8	36.11667	-86.6833	0	2400	0	2400
GHCND:USW00013897	NASHVILLE INTERNATIONAL AIRPORT TN US	19961030	222	133	176.8	36.11667	-86.6833	0	2400	0	2400
GHCND:USW00013897	NASHVILLE INTERNATIONAL AIRPORT TN US	19961031	172	72	176.8	36.11667	-86.6833	0	2400	0	2400
GHCND:USW00013897	NASHVILLE INTERNATIONAL AIRPORT TN US	19961101	78	44	176.8	36.11667	-86.6833	0	2400	0	2400
GHCND:USW00013897	NASHVILLE INTERNATIONAL AIRPORT TN US	19961102	89	0	176.8	36.11667	-86.6833	0	2400	0	2400
GHCND:USW00013897	NASHVILLE INTERNATIONAL AIRPORT TN US	19961103	94	-17	176.8	36.11667	-86.6833	0	2400	0	2400
GHCND:USW00013897	NASHVILLE INTERNATIONAL AIRPORT TN US	19961104	161	-11	176.8	36.11667	-86.6833	0	2400	0	2400
GHCND:USW00013897	NASHVILLE INTERNATIONAL AIRPORT TN US	19961105	217	106	176.8	36.11667	-86.6833	0	2400	0	2400
GHCND:USW00013897	NASHVILLE INTERNATIONAL AIRPORT TN US	19961106	228	139	176.8	36.11667	-86.6833	0	2400	0	2400
GHCND:USW00013897	NASHVILLE INTERNATIONAL AIRPORT TN US	19961107	228	78	176.8	36.11667	-86.6833	0	2400	0	2400
GHCND:USW00013897	NASHVILLE INTERNATIONAL AIRPORT TN US	19961108	128	44	176.8	36.11667	-86.6833	0	2400	0	2400
GHCND:USW00013897	NASHVILLE INTERNATIONAL AIRPORT TN US	19961109	94	6	176.8	36.11667	-86.6833	0	2400	0	2400
GHCND:USW00013897	NASHVILLE INTERNATIONAL AIRPORT TN US	19961110	44	0	176.8	36.11667	-86.6833	0	2400	0	2400
GHCND:USW00013897	NASHVILLE INTERNATIONAL AIRPORT TN US	19961111	56	-6	176.8	36.11667	-86.6833	0	2400	0	2400
GHCND:USW00013897	NASHVILLE INTERNATIONAL AIRPORT TN US	19961112	61	-17	176.8	36.11667	-86.6833	0	2400	0	2400
GHCND:USW00013897	NASHVILLE INTERNATIONAL AIRPORT TN US	19961113	61	22	176.8	36.11667	-86.6833	0	2400	0	2400
GHCND:USW00013897	NASHVILLE INTERNATIONAL AIRPORT TN US	19961114	44	17	176.8	36.11667	-86.6833	0	2400	0	2400
GHCND:USW00013897	NASHVILLE INTERNATIONAL AIRPORT TN US	19961115	144	6	176.8	36.11667	-86.6833	0	2400	0	2400
GHCND:USW00013897	NASHVILLE INTERNATIONAL AIRPORT TN US	19961116	156	22	176.8	36.11667	-86.6833	0	2400	0	2400
GHCND:USW00013897	NASHVILLE INTERNATIONAL AIRPORT TN US	19961117	139	111	176.8	36.11667	-86.6833	0	2400	0	2400
GHCND:USW00013897	NASHVILLE INTERNATIONAL AIRPORT TN US	19961118	128	94	176.8	36.11667	-86.6833	0	2400	0	2400
GHCND:USW00013897	NASHVILLE INTERNATIONAL AIRPORT TN US	19961119	128	72	176.8	36.11667	-86.6833	0	2400	0	2400
GHCND:USW00013897	NASHVILLE INTERNATIONAL AIRPORT TN US	19961120	133	50	176.8	36.11667	-86.6833	0	2400	0	2400
GHCND:USW00013897	NASHVILLE INTERNATIONAL AIRPORT TN US	19961121	133	44	176.8	36.11667	-86.6833	0	2400	0	2400
GHCND:USW00013897	NASHVILLE INTERNATIONAL AIRPORT TN US	19961122	72	-11	176.8	36.11667	-86.6833	0	2400	0	2400
GHCND:USW00013897	NASHVILLE INTERNATIONAL AIRPORT TN US	19961123	144	-28	176.8	36.11667	-86.6833	0	2400	0	2400
GHCND:USW00013897	NASHVILLE INTERNATIONAL AIRPORT TN US	19961124	189	61	176.8	36.11667	-86.6833	0	2400	0	2400
GHCND:USW00013897	NASHVILLE INTERNATIONAL AIRPORT TN US	19961125	172	78	176.8	36.11667	-86.6833	0	2400	0	2400
GHCND:USW00013897	NASHVILLE INTERNATIONAL AIRPORT TN US	19961126	78	-17	176.8	36.11667	-86.6833	0	2400	0	2400
GHCND:USW00013897	NASHVILLE INTERNATIONAL AIRPORT TN US	19961127	56	-39	176.8	36.11667	-86.6833	0	2400	0	2400
GHCND:USW00013897	NASHVILLE INTERNATIONAL AIRPORT TN US	19961128	106	-50	176.8	36.11667	-86.6833	0	2400	0	2400
GHCND:USW00013897	NASHVILLE INTERNATIONAL AIRPORT TN US	19961129	111	6	176.8	36.11667	-86.6833	0	2400	0	2400
GHCND:USW00013897	NASHVILLE INTERNATIONAL AIRPORT TN US	19961130	183	94	176.8	36.11667	-86.6833	0	2400	0	2400
GHCND:USW00013897	NASHVILLE INTERNATIONAL AIRPORT TN US	19961201	178	6	176.8	36.11667	-86.6833	0	2400	0	2400
GHCND:USW00013897	NASHVILLE INTERNATIONAL AIRPORT TN US	19961202	111	-28	176.8	36.11667	-86.6833	0	2400	0	2400
GHCND:USW00013897	NASHVILLE INTERNATIONAL AIRPORT TN US	19961203	139	50	176.8	36.11667	-86.6833	0	2400	0	2400
GHCND:USW00013897	NASHVILLE INTERNATIONAL AIRPORT TN US	19961204	83	-17	176.8	36.11667	-86.6833	0	2400	0	2400
GHCND:USW00013897	NASHVILLE INTERNATIONAL AIRPORT TN US	19961205	89	-6	176.8	36.11667	-86.6833	0	2400	0	2400
GHCND:USW00013897	NASHVILLE INTERNATIONAL AIRPORT TN US	19961206	189	-17	176.8	36.11667	-86.6833	0	2400	0	2400
GHCND:USW00013897	NASHVILLE INTERNATIONAL AIRPORT TN US	19961207	133	56	176.8	36.11667	-86.6833	0	2400	0	2400

GHCND:USW00013897	NASHVILLE INTERNATIONAL AIRPORT TN US	19961208	100	0	176.8	36.11667	-86.6833	0	2400	0	2400
GHCND:USW00013897	NASHVILLE INTERNATIONAL AIRPORT TN US	19961209	72	-50	176.8	36.11667	-86.6833	0	2400	0	2400
GHCND:USW00013897	NASHVILLE INTERNATIONAL AIRPORT TN US	19961210	183	11	176.8	36.11667	-86.6833	0	2400	0	2400
GHCND:USW00013897	NASHVILLE INTERNATIONAL AIRPORT TN US	19961211	217	167	176.8	36.11667	-86.6833	0	2400	0	2400
GHCND:USW00013897	NASHVILLE INTERNATIONAL AIRPORT TN US	19961212	189	78	176.8	36.11667	-86.6833	0	2400	0	2400
GHCND:USW00013897	NASHVILLE INTERNATIONAL AIRPORT TN US	19961213	111	33	176.8	36.11667	-86.6833	0	2400	0	2400
GHCND:USW00013897	NASHVILLE INTERNATIONAL AIRPORT TN US	19961214	156	-6	176.8	36.11667	-86.6833	0	2400	0	2400
GHCND:USW00013897	NASHVILLE INTERNATIONAL AIRPORT TN US	19961215	183	6	176.8	36.11667	-86.6833	0	2400	0	2400
GHCND:USW00013897	NASHVILLE INTERNATIONAL AIRPORT TN US	19961216	111	61	176.8	36.11667	-86.6833	0	2400	0	2400
GHCND:USW00013897	NASHVILLE INTERNATIONAL AIRPORT TN US	19961217	83	-6	176.8	36.11667	-86.6833	0	2400	0	2400
GHCND:USW00013897	NASHVILLE INTERNATIONAL AIRPORT TN US	19961218	6	-56	176.8	36.11667	-86.6833	0	2400	0	2400
GHCND:USW00013897	NASHVILLE INTERNATIONAL AIRPORT TN US	19961219	-50	-83	176.8	36.11667	-86.6833	0	2400	0	2400
GHCND:USW00013897	NASHVILLE INTERNATIONAL AIRPORT TN US	19961220	-17	-100	176.8	36.11667	-86.6833	0	2400	0	2400
GHCND:USW00013897	NASHVILLE INTERNATIONAL AIRPORT TN US	19961221	72	-83	176.8	36.11667	-86.6833	0	2400	0	2400
GHCND:USW00013897	NASHVILLE INTERNATIONAL AIRPORT TN US	19961222	122	28	176.8	36.11667	-86.6833	0	2400	0	2400
GHCND:USW00013897	NASHVILLE INTERNATIONAL AIRPORT TN US	19961223	189	100	176.8	36.11667	-86.6833	0	2400	0	2400
GHCND:USW00013897	NASHVILLE INTERNATIONAL AIRPORT TN US	19961224	156	-56	176.8	36.11667	-86.6833	0	2400	0	2400
GHCND:USW00013897	NASHVILLE INTERNATIONAL AIRPORT TN US	19961225	28	-72	176.8	36.11667	-86.6833	0	2400	0	2400
GHCND:USW00013897	NASHVILLE INTERNATIONAL AIRPORT TN US	19961226	83	-39	176.8	36.11667	-86.6833	0	2400	0	2400
GHCND:USW00013897	NASHVILLE INTERNATIONAL AIRPORT TN US	19961227	156	61	176.8	36.11667	-86.6833	0	2400	0	2400
GHCND:USW00013897	NASHVILLE INTERNATIONAL AIRPORT TN US	19961228	200	144	176.8	36.11667	-86.6833	0	2400	0	2400
GHCND:USW00013897	NASHVILLE INTERNATIONAL AIRPORT TN US	19961229	211	117	176.8	36.11667	-86.6833	0	2400	0	2400
GHCND:USW00013897	NASHVILLE INTERNATIONAL AIRPORT TN US	19961230	161	100	176.8	36.11667	-86.6833	0	2400	0	2400
GHCND:USW00013897	NASHVILLE INTERNATIONAL AIRPORT TN US	19961231	156	67	176.8	36.11667	-86.6833	0	2400	0	2400
GHCND:USW00013897	NASHVILLE INTERNATIONAL AIRPORT TN US	19970101	172	67	176.8	36.11667	-86.6833	0	2400	0	2400
GHCND:USW00013897	NASHVILLE INTERNATIONAL AIRPORT TN US	19970102	183	111	176.8	36.11667	-86.6833	0	2400	0	2400
GHCND:USW00013897	NASHVILLE INTERNATIONAL AIRPORT TN US	19970103	211	150	176.8	36.11667	-86.6833	0	2400	0	2400
GHCND:USW00013897	NASHVILLE INTERNATIONAL AIRPORT TN US	19970104	211	139	176.8	36.11667	-86.6833	0	2400	0	2400
GHCND:USW00013897	NASHVILLE INTERNATIONAL AIRPORT TN US	19970105	150	61	176.8	36.11667	-86.6833	0	2400	0	2400
GHCND:USW00013897	NASHVILLE INTERNATIONAL AIRPORT TN US	19970106	67	-22	176.8	36.11667	-86.6833	0	2400	0	2400
GHCND:USW00013897	NASHVILLE INTERNATIONAL AIRPORT TN US	19970107	33	-39	176.8	36.11667	-86.6833	0	2400	0	2400
GHCND:USW00013897	NASHVILLE INTERNATIONAL AIRPORT TN US	19970108	11	-22	176.8	36.11667	-86.6833	0	2400	0	2400
GHCND:USW00013897	NASHVILLE INTERNATIONAL AIRPORT TN US	19970109	50	-11	176.8	36.11667	-86.6833	0	2400	0	2400
GHCND:USW00013897	NASHVILLE INTERNATIONAL AIRPORT TN US	19970110	0	-111	176.8	36.11667	-86.6833	0	2400	0	2400
GHCND:USW00013897	NASHVILLE INTERNATIONAL AIRPORT TN US	19970111	-78	-150	176.8	36.11667	-86.6833	0	2400	0	2400
GHCND:USW00013897	NASHVILLE INTERNATIONAL AIRPORT TN US	19970112	-56	-139	176.8	36.11667	-86.6833	0	2400	0	2400
GHCND:USW00013897	NASHVILLE INTERNATIONAL AIRPORT TN US	19970113	-56	-133	176.8	36.11667	-86.6833	0	2400	0	2400
GHCND:USW00013897	NASHVILLE INTERNATIONAL AIRPORT TN US	19970114	-11	-122	176.8	36.11667	-86.6833	0	2400	0	2400
GHCND:USW00013897	NASHVILLE INTERNATIONAL AIRPORT TN US	19970115	128	-67	176.8	36.11667	-86.6833	0	2400	0	2400
GHCND:USW00013897	NASHVILLE INTERNATIONAL AIRPORT TN US	19970116	28	-111	176.8	36.11667	-86.6833	0	2400	0	2400
GHCND:USW00013897	NASHVILLE INTERNATIONAL AIRPORT TN US	19970117	-33	-133	176.8	36.11667	-86.6833	0	2400	0	2400
GHCND:USW00013897	NASHVILLE INTERNATIONAL AIRPORT TN US	19970118	-28	-100	176.8	36.11667	-86.6833	0	2400	0	2400
GHCND:USW00013897	NASHVILLE INTERNATIONAL AIRPORT TN US	19970119	78	-39	176.8	36.11667	-86.6833	0	2400	0	2400
GHCND:USW00013897	NASHVILLE INTERNATIONAL AIRPORT TN US	19970120	178	-44	176.8	36.11667	-86.6833	0	2400	0	2400
GHCND:USW00013897	NASHVILLE INTERNATIONAL AIRPORT TN US	19970121	211	33	176.8	36.11667	-86.6833	0	2400	0	2400
GHCND:USW00013897	NASHVILLE INTERNATIONAL AIRPORT TN US	19970122	150	83	176.8	36.11667	-86.6833	0	2400	0	2400
GHCND:USW00013897	NASHVILLE INTERNATIONAL AIRPORT TN US	19970123	117	33	176.8	36.11667	-86.6833	0	2400	0	2400
GHCND:USW00013897	NASHVILLE INTERNATIONAL AIRPORT TN US	19970124	183	50	176.8	36.11667	-86.6833	0	2400	0	2400
GHCND:USW00013897	NASHVILLE INTERNATIONAL AIRPORT TN US	19970125	78	-39	176.8	36.11667	-86.6833	0	2400	0	2400
GHCND:USW00013897	NASHVILLE INTERNATIONAL AIRPORT TN US	19970126	83	-56	176.8	36.11667	-86.6833	0	2400	0	2400
GHCND:USW00013897	NASHVILLE INTERNATIONAL AIRPORT TN US	19970127	139	50	176.8	36.11667	-86.6833	0	2400	0	2400
GHCND:USW00013897	NASHVILLE INTERNATIONAL AIRPORT TN US	19970128	50	-67	176.8	36.11667	-86.6833	0	2400	0	2400
GHCND:USW00013897	NASHVILLE INTERNATIONAL AIRPORT TN US	19970129	78	-78	176.8	36.11667	-86.6833	0	2400	0	2400
GHCND:USW00013897	NASHVILLE INTERNATIONAL AIRPORT TN US	19970130	100	-33	176.8	36.11667	-86.6833	0	2400	0	2400
GHCND:USW00013897	NASHVILLE INTERNATIONAL AIRPORT TN US	19970131	150	-22	176.8	36.11667	-86.6833	0	2400	0	2400
GHCND:USW00013897	NASHVILLE INTERNATIONAL AIRPORT TN US	19970201	189	0	176.8	36.11667	-86.6833	0	2400	0	2400
GHCND:USW00013897	NASHVILLE INTERNATIONAL AIRPORT TN US	19970202	189	56	176.8	36.11667	-86.6833	0	2400	0	2400
GHCND:USW00013897	NASHVILLE INTERNATIONAL AIRPORT TN US	19970203	150	106	176.8	36.11667	-86.6833	0	2400	0	2400
GHCND:USW00013897	NASHVILLE INTERNATIONAL AIRPORT TN US	19970204	178	56	176.8	36.11667	-86.6833	0	2400	0	2400
GHCND:USW00013897	NASHVILLE INTERNATIONAL AIRPORT TN US	19970205	56	11	176.8	36.11667	-86.6833	0	2400	0	2400
GHCND:USW00013897	NASHVILLE INTERNATIONAL AIRPORT TN US	19970206	67	-11	176.8	36.11667	-86.6833	0	2400	0	2400
GHCND:USW00013897	NASHVILLE INTERNATIONAL AIRPORT TN US	19970207	100	28	176.8	36.11667	-86.6833	0	2400	0	2400
GHCND:USW00013897	NASHVILLE INTERNATIONAL AIRPORT TN US	19970208	44	0	176.8	36.11667	-86.6833	0	2400	0	2400
GHCND:USW00013897	NASHVILLE INTERNATIONAL AIRPORT TN US	19970209	17	0	176.8	36.11667	-86.6833	0	2400	0	2400
GHCND:USW00013897	NASHVILLE INTERNATIONAL AIRPORT TN US	19970210	22	0	176.8	36.11667	-86.6833	0	2400	0	2400
GHCND:USW00013897	NASHVILLE INTERNATIONAL AIRPORT TN US	19970211	39	-22	176.8	36.11667	-86.6833	0	2400	0	2400
GHCND:USW00013897	NASHVILLE INTERNATIONAL AIRPORT TN US	19970212	94	-39	176.8	36.11667	-86.6833	0	2400	0	2400
GHCND:USW00013897	NASHVILLE INTERNATIONAL AIRPORT TN US	19970213	33	17	176.8	36.11667	-86.6833	0	2400	0	2400
GHCND:USW00013897	NASHVILLE INTERNATIONAL AIRPORT TN US	19970214	56	6	176.8	36.11667	-86.6833	0	2400	0	2400
GHCND:USW00013897	NASHVILLE INTERNATIONAL AIRPORT TN US	19970215	83	-39	176.8	36.11667	-86.6833	0	2400	0	2400
GHCND:USW00013897	NASHVILLE INTERNATIONAL AIRPORT TN US	19970216	133	-33	176.8	36.11667	-86.6833	0	2400	0	2400
GHCND:USW00013897	NASHVILLE INTERNATIONAL AIRPORT TN US	19970217	161	-28	176.8	36.11667	-86.6833	0	2400	0	2400
GHCND:USW00013897	NASHVILLE INTERNATIONAL AIRPORT TN US	19970218	194	33	176.8	36.11667	-86.6833	0	2400	0	2400
GHCND:USW00013897	NASHVILLE INTERNATIONAL AIRPORT TN US	19970219	189	83	176.8	36.11667	-86.6833	0	2400	0	2400
GHCND:USW00013897	NASHVILLE INTERNATIONAL AIRPORT TN US	19970220	244	117	176.8	36.11667	-86.6833	0	2400	0	2400
GHCND:USW00013897	NASHVILLE INTERNATIONAL AIRPORT TN US	19970221	222	83	176.8	36.11667	-86.6833	0	2400	0	2400
GHCND:USW00013897	NASHVILLE INTERNATIONAL AIRPORT TN US	19970222	83	-22	176.8	36.11667	-86.6833	0	2400	0	2400
GHCND:USW00013897	NASHVILLE INTERNATIONAL AIRPORT TN US	19970223	133	-50	176.8	36.11667	-86.6833	0	2400	0	2400
GHCND:USW00013897	NASHVILLE INTERNATIONAL AIRPORT TN US	19970224	139	-17	176.8	36.11667	-86.6833	0	2400	0	2400
GHCND:USW00013897	NASHVILLE INTERNATIONAL AIRPORT TN US	19970225	150	33	176.8	36.11667	-86.6833	0	2400	0	2400
GHCND:USW00013897	NASHVILLE INTERNATIONAL AIRPORT TN US	19970226	194	83	176.8	36.11667	-86.6833	0	2400	0	2400
GHCND:USW00013897	NASHVILLE INTERNATIONAL AIRPORT TN US	19970227	200	106	176.8	36.11667	-86.6833	0	2400	0	2400
GHCND:USW00013897	NASHVILLE INTERNATIONAL AIRPORT TN US	19970228	200	94	176.8	36.11667	-86.6833	0	2400	0	2400
GHCND:USW00013897	NASHVILLE INTERNATIONAL AIRPORT TN US	19970301	272	200	176.8	36.11667	-86.6833	0	2400	0	2400
GHCND:USW00013897	NASHVILLE INTERNATIONAL AIRPORT TN US	19970302	233	83	176.8	36.11667	-86.6833	0	2400	0	2400
GHCND:USW00013897	NASHVILLE INTERNATIONAL AIRPORT TN US	19970303	133	83	176.8	36.11667	-86.6833	0	2400	0	2400
GHCND:USW00013897	NASHVILLE INTERNATIONAL AIRPORT TN US	19970304	200	89	176.8	36.11667	-86.6833	0	2400	0	2400
GHCND:USW00013897	NASHVILLE INTERNATIONAL AIRPORT TN US	19970305	178	28	176.8	36.11667	-86.6833	0	2400	0	2400
GHCND:USW00013897	NASHVILLE INTERNATIONAL AIRPORT TN US	19970306	128	6	176.8	36.11667	-86.6833	0	2400	0	2400
GHCND:USW00013897	NASHVILLE INTERNATIONAL AIRPORT TN US	19970307	172	-11	176.8	36.11667	-86.6833	0	2400	0	2400
GHCND:USW00013897	NASHVILLE INTERNATIONAL AIRPORT TN US	19970308	211	106	176.8	36.11667	-86.6833	0	2400	0	2400
GHCND:USW00013897	NASHVILLE INTERNATIONAL AIRPORT TN US	19970309	244	89	176.8	36.11667	-86.6833	0	2400	0	2400
GHCND:USW00013897	NASHVILLE INTERNATIONAL AIRPORT TN US	19970310	161	67	176.8	36.11667	-86.6833	0	2400	0	2400
GHCND:USW00013897	NASHVILLE INTERNATIONAL AIRPORT TN US	19970311	217	44	176.8	36.11667	-86.6833	0	2400	0	2400
GHCND:USW00013897	NASHVILLE INTERNATIONAL AIRPORT TN US	19970312	211	61	176.8	36.11667	-86.6833	0	2400	0	2400
GHCND:USW00013897	NASHVILLE INTERNATIONAL AIRPORT TN US	19970313	194	106	176.8	36.11667	-86.6833	0	2400	0	2400
GHCND:USW00013897	NASHVILLE INTERNATIONAL AIRPORT TN US	19970314	167	0	176.8	36.11667	-86.6833	0	2400	0	2400
GHCND:USW00013897	NASHVILLE INTERNATIONAL AIRPORT TN US	19970315	56	-17	176.8	36.11667	-86.6833	0	2400	0	2400
GHCND:USW00013897	NASHVILLE INTERNATIONAL AIRPORT TN US	19970316	94	-39	176.8	36.11667	-86.6833	0	2400	0	2400
GHCND:USW00013897	NASHVILLE INTERNATIONAL AIRPORT TN US	19970317	122	17	176.8	36.11667	-86.6833	0	2400	0	2400
GHCND:USW00013897	NASHVILLE INTERNATIONAL AIRPORT TN US	19970318	178	83	176.8	36.11667	-86.6833	0	2400	0	2400
GHCND:USW00013897	NASHVILLE INTERNATIONAL AIRPORT TN US	19970319	144	56	176.8	36.11667	-86.6833	0	2400	0	2400
GHCND:USW00013897	NASHVILLE INTERNATIONAL AIRPORT TN US	19970320	189	6	176.8	36.11667	-86.6833	0	2400	0	2400
GHCND:USW00013897	NASHVILLE INTERNATIONAL AIRPORT TN US	19970321	244	39	176.8	36.11667	-86.6833	0	2400	0	2400
GHCND:USW00013897	NASHVILLE INTERNATIONAL AIRPORT TN US	19970322	194	61	176.8	36.11667	-86.6833	0	2400	0	2400
GHCND:USW00013897	NASHVILLE INTERNATIONAL AIRPORT TN US	19970323	161	22	176.8	36.11667	-86.6833	0	2400	0	2400
GHCND:USW00013897	NASHVILLE INTERNATIONAL AIRPORT TN US	19970324	217	44	176.8	36.11667	-86.6833	0	2400	0	2400
GHCND:USW00013897	NASHVILLE INTERNATIONAL AIRPORT TN US	19970325	233	72	176.8	36.11667	-86.6833	0	2400	0	2400
GHCND:USW00013897	NASHVILLE INTERNATIONAL AIRPORT TN US	19970326	161	50	176.8	36.11667	-86.6833	0	2400	0	2400
GHCND:USW00013897	NASHVILLE INTERNATIONAL AIRPORT TN US	19970327	217	17	176.8	36.11667	-86.6833	0	2400	0	2400
GHCND:USW00013897	NASHVILLE INTERNATIONAL AIRPORT TN US	19970328	272	128	176.8	36.11667	-86.6833	0	2400	0	2400
GHCND:USW00013897	NASHVILLE INTERNATIONAL AIRPORT TN US	19970329	206	106	176.8	36.11667	-86.6833	0	2400	0	2400
GHCND:USW00013897	NASHVILLE INTERNATIONAL AIRPORT TN US	19970330	189	61	176.8	36.11667	-86.6833	0	2400	0	2400
GHCND:USW00013897	NASHVILLE INTERNATIONAL AIRPORT TN US	19970331	144	39	176.8	36.11667	-86.6833	0	2400	0	2400
GHCND:USW00013897	NASHVILLE INTERNATIONAL AIRPORT TN US	19970401	172	17	176.8	36.11667	-86.6833	0	2400	0	2400
GHCND:USW00013897	NASHVILLE INTERNATIONAL AIRPORT TN US	19970402	211	28	176.8	36.11667	-86.6833	0	2400	0	2400
GHCND:USW00013897	NASHVILLE INTERNATIONAL AIRPORT TN US	19970403	244	39	176.8	36.11667	-86.6833	0	2400	0	2400
GHCND:USW00013897	NASHVILLE INTERNATIONAL AIRPORT TN US	19970404	217	83	176.8	36.11667	-86.6833	0	2400	0	2400
GHCND:USW00013897	NASHVILLE INTERNATIONAL AIRPORT TN US	19970405	239	167	176.8	36.11667	-86.6833	0	2400	0	2400
GHCND:USW00013897	NASHVILLE INTERNATIONAL AIRPORT TN US	19970406	261	128	176.8	36.11667	-86.6833	0	2400	0	2400
GHCND:USW00013897	NASHVILLE INTERNATIONAL AIRPORT TN US	19970407	150	67	176.8	36.11667	-86.6833	0	2400	0	2400
GHCND:USW00013897	NASHVILLE INTERNATIONAL AIRPORT TN US	19970408	161	28	176.8	36.11667	-86.6833	0	2400	0	2400
GHCND:USW00013897	NASHVILLE INTERNATIONAL AIRPORT TN US	19970409	94	22	176.8	36.11667	-86.6833	0	2400	0	2400
GHCND:USW00013897	NASHVILLE INTERNATIONAL AIRPORT TN US	19970410	161	0	176.8	36.11667	-86.6833	0	2400	0	2400

GHCND:USW00013897	NASHVILLE INTERNATIONAL AIRPORT TN US	19970411	250	44	176.8	36.11667	-86.6833	0	2400	0	2400
GHCND:USW00013897	NASHVILLE INTERNATIONAL AIRPORT TN US	19970412	206	61	176.8	36.11667	-86.6833	0	2400	0	2400
GHCND:USW00013897	NASHVILLE INTERNATIONAL AIRPORT TN US	19970413	67	0	176.8	36.11667	-86.6833	0	2400	0	2400
GHCND:USW00013897	NASHVILLE INTERNATIONAL AIRPORT TN US	19970414	150	-22	176.8	36.11667	-86.6833	0	2400	0	2400
GHCND:USW00013897	NASHVILLE INTERNATIONAL AIRPORT TN US	19970415	189	0	176.8	36.11667	-86.6833	0	2400	0	2400
GHCND:USW00013897	NASHVILLE INTERNATIONAL AIRPORT TN US	19970416	228	17	176.8	36.11667	-86.6833	0	2400	0	2400
GHCND:USW00013897	NASHVILLE INTERNATIONAL AIRPORT TN US	19970417	111	44	176.8	36.11667	-86.6833	0	2400	0	2400
GHCND:USW00013897	NASHVILLE INTERNATIONAL AIRPORT TN US	19970418	172	17	176.8	36.11667	-86.6833	0	2400	0	2400
GHCND:USW00013897	NASHVILLE INTERNATIONAL AIRPORT TN US	19970419	239	89	176.8	36.11667	-86.6833	0	2400	0	2400
GHCND:USW00013897	NASHVILLE INTERNATIONAL AIRPORT TN US	19970420	211	39	176.8	36.11667	-86.6833	0	2400	0	2400
GHCND:USW00013897	NASHVILLE INTERNATIONAL AIRPORT TN US	19970421	183	100	176.8	36.11667	-86.6833	0	2400	0	2400
GHCND:USW00013897	NASHVILLE INTERNATIONAL AIRPORT TN US	19970422	183	111	176.8	36.11667	-86.6833	0	2400	0	2400
GHCND:USW00013897	NASHVILLE INTERNATIONAL AIRPORT TN US	19970423	178	100	176.8	36.11667	-86.6833	0	2400	0	2400
GHCND:USW00013897	NASHVILLE INTERNATIONAL AIRPORT TN US	19970424	183	67	176.8	36.11667	-86.6833	0	2400	0	2400
GHCND:USW00013897	NASHVILLE INTERNATIONAL AIRPORT TN US	19970425	194	61	176.8	36.11667	-86.6833	0	2400	0	2400
GHCND:USW00013897	NASHVILLE INTERNATIONAL AIRPORT TN US	19970426	200	111	176.8	36.11667	-86.6833	0	2400	0	2400
GHCND:USW00013897	NASHVILLE INTERNATIONAL AIRPORT TN US	19970427	172	117	176.8	36.11667	-86.6833	0	2400	0	2400
GHCND:USW00013897	NASHVILLE INTERNATIONAL AIRPORT TN US	19970428	156	100	176.8	36.11667	-86.6833	0	2400	0	2400
GHCND:USW00013897	NASHVILLE INTERNATIONAL AIRPORT TN US	19970429	217	67	176.8	36.11667	-86.6833	0	2400	0	2400
GHCND:USW00013897	NASHVILLE INTERNATIONAL AIRPORT TN US	19970430	261	78	176.8	36.11667	-86.6833	0	2400	0	2400
GHCND:USW00013897	NASHVILLE INTERNATIONAL AIRPORT TN US	19970501	206	106	176.8	36.11667	-86.6833	0	2400	0	2400
GHCND:USW00013897	NASHVILLE INTERNATIONAL AIRPORT TN US	19970502	250	72	176.8	36.11667	-86.6833	0	2400	0	2400
GHCND:USW00013897	NASHVILLE INTERNATIONAL AIRPORT TN US	19970503	189	83	176.8	36.11667	-86.6833	0	2400	0	2400
GHCND:USW00013897	NASHVILLE INTERNATIONAL AIRPORT TN US	19970504	200	67	176.8	36.11667	-86.6833	0	2400	0	2400
GHCND:USW00013897	NASHVILLE INTERNATIONAL AIRPORT TN US	19970505	228	44	176.8	36.11667	-86.6833	0	2400	0	2400
GHCND:USW00013897	NASHVILLE INTERNATIONAL AIRPORT TN US	19970506	244	122	176.8	36.11667	-86.6833	0	2400	0	2400
GHCND:USW00013897	NASHVILLE INTERNATIONAL AIRPORT TN US	19970507	244	67	176.8	36.11667	-86.6833	0	2400	0	2400
GHCND:USW00013897	NASHVILLE INTERNATIONAL AIRPORT TN US	19970508	256	150	176.8	36.11667	-86.6833	0	2400	0	2400
GHCND:USW00013897	NASHVILLE INTERNATIONAL AIRPORT TN US	19970509	194	122	176.8	36.11667	-86.6833	0	2400	0	2400
GHCND:USW00013897	NASHVILLE INTERNATIONAL AIRPORT TN US	19970510	200	78	176.8	36.11667	-86.6833	0	2400	0	2400
GHCND:USW00013897	NASHVILLE INTERNATIONAL AIRPORT TN US	19970511	233	50	176.8	36.11667	-86.6833	0	2400	0	2400
GHCND:USW00013897	NASHVILLE INTERNATIONAL AIRPORT TN US	19970512	200	106	176.8	36.11667	-86.6833	0	2400	0	2400
GHCND:USW00013897	NASHVILLE INTERNATIONAL AIRPORT TN US	19970513	211	50	176.8	36.11667	-86.6833	0	2400	0	2400
GHCND:USW00013897	NASHVILLE INTERNATIONAL AIRPORT TN US	19970514	267	94	176.8	36.11667	-86.6833	0	2400	0	2400
GHCND:USW00013897	NASHVILLE INTERNATIONAL AIRPORT TN US	19970515	217	56	176.8	36.11667	-86.6833	0	2400	0	2400
GHCND:USW00013897	NASHVILLE INTERNATIONAL AIRPORT TN US	19970516	200	83	176.8	36.11667	-86.6833	0	2400	0	2400
GHCND:USW00013897	NASHVILLE INTERNATIONAL AIRPORT TN US	19970517	278	61	176.8	36.11667	-86.6833	0	2400	0	2400
GHCND:USW00013897	NASHVILLE INTERNATIONAL AIRPORT TN US	19970518	306	183	176.8	36.11667	-86.6833	0	2400	0	2400
GHCND:USW00013897	NASHVILLE INTERNATIONAL AIRPORT TN US	19970519	272	178	176.8	36.11667	-86.6833	0	2400	0	2400
GHCND:USW00013897	NASHVILLE INTERNATIONAL AIRPORT TN US	19970520	233	150	176.8	36.11667	-86.6833	0	2400	0	2400
GHCND:USW00013897	NASHVILLE INTERNATIONAL AIRPORT TN US	19970521	206	106	176.8	36.11667	-86.6833	0	2400	0	2400
GHCND:USW00013897	NASHVILLE INTERNATIONAL AIRPORT TN US	19970522	222	83	176.8	36.11667	-86.6833	0	2400	0	2400
GHCND:USW00013897	NASHVILLE INTERNATIONAL AIRPORT TN US	19970523	278	106	176.8	36.11667	-86.6833	0	2400	0	2400
GHCND:USW00013897	NASHVILLE INTERNATIONAL AIRPORT TN US	19970524	272	200	176.8	36.11667	-86.6833	0	2400	0	2400
GHCND:USW00013897	NASHVILLE INTERNATIONAL AIRPORT TN US	19970525	244	194	176.8	36.11667	-86.6833	0	2400	0	2400
GHCND:USW00013897	NASHVILLE INTERNATIONAL AIRPORT TN US	19970526	250	189	176.8	36.11667	-86.6833	0	2400	0	2400
GHCND:USW00013897	NASHVILLE INTERNATIONAL AIRPORT TN US	19970527	233	183	176.8	36.11667	-86.6833	0	2400	0	2400
GHCND:USW00013897	NASHVILLE INTERNATIONAL AIRPORT TN US	19970528	206	144	176.8	36.11667	-86.6833	0	2400	0	2400
GHCND:USW00013897	NASHVILLE INTERNATIONAL AIRPORT TN US	19970529	217	133	176.8	36.11667	-86.6833	0	2400	0	2400
GHCND:USW00013897	NASHVILLE INTERNATIONAL AIRPORT TN US	19970530	256	161	176.8	36.11667	-86.6833	0	2400	0	2400
GHCND:USW00013897	NASHVILLE INTERNATIONAL AIRPORT TN US	19970531	194	161	176.8	36.11667	-86.6833	0	2400	0	2400
GHCND:USW00013897	NASHVILLE INTERNATIONAL AIRPORT TN US	19970601	183	156	176.8	36.11667	-86.6833	0	2400	0	2400
GHCND:USW00013897	NASHVILLE INTERNATIONAL AIRPORT TN US	19970602	239	150	176.8	36.11667	-86.6833	0	2400	0	2400
GHCND:USW00013897	NASHVILLE INTERNATIONAL AIRPORT TN US	19970603	217	144	176.8	36.11667	-86.6833	0	2400	0	2400
GHCND:USW00013897	NASHVILLE INTERNATIONAL AIRPORT TN US	19970604	222	156	176.8	36.11667	-86.6833	0	2400	0	2400
GHCND:USW00013897	NASHVILLE INTERNATIONAL AIRPORT TN US	19970605	194	161	176.8	36.11667	-86.6833	0	2400	0	2400
GHCND:USW00013897	NASHVILLE INTERNATIONAL AIRPORT TN US	19970606	200	150	176.8	36.11667	-86.6833	0	2400	0	2400
GHCND:USW00013897	NASHVILLE INTERNATIONAL AIRPORT TN US	19970607	228	150	176.8	36.11667	-86.6833	0	2400	0	2400
GHCND:USW00013897	NASHVILLE INTERNATIONAL AIRPORT TN US	19970608	244	161	176.8	36.11667	-86.6833	0	2400	0	2400
GHCND:USW00013897	NASHVILLE INTERNATIONAL AIRPORT TN US	19970609	222	161	176.8	36.11667	-86.6833	0	2400	0	2400
GHCND:USW00013897	NASHVILLE INTERNATIONAL AIRPORT TN US	19970610	217	161	176.8	36.11667	-86.6833	0	2400	0	2400
GHCND:USW00013897	NASHVILLE INTERNATIONAL AIRPORT TN US	19970611	211	178	176.8	36.11667	-86.6833	0	2400	0	2400
GHCND:USW00013897	NASHVILLE INTERNATIONAL AIRPORT TN US	19970612	283	178	176.8	36.11667	-86.6833	0	2400	0	2400
GHCND:USW00013897	NASHVILLE INTERNATIONAL AIRPORT TN US	19970613	300	178	176.8	36.11667	-86.6833	0	2400	0	2400
GHCND:USW00013897	NASHVILLE INTERNATIONAL AIRPORT TN US	19970614	239	178	176.8	36.11667	-86.6833	0	2400	0	2400
GHCND:USW00013897	NASHVILLE INTERNATIONAL AIRPORT TN US	19970615	283	150	176.8	36.11667	-86.6833	0	2400	0	2400
GHCND:USW00013897	NASHVILLE INTERNATIONAL AIRPORT TN US	19970616	267	178	176.8	36.11667	-86.6833	0	2400	0	2400
GHCND:USW00013897	NASHVILLE INTERNATIONAL AIRPORT TN US	19970617	261	200	176.8	36.11667	-86.6833	0	2400	0	2400
GHCND:USW00013897	NASHVILLE INTERNATIONAL AIRPORT TN US	19970618	289	200	176.8	36.11667	-86.6833	0	2400	0	2400
GHCND:USW00013897	NASHVILLE INTERNATIONAL AIRPORT TN US	19970619	311	183	176.8	36.11667	-86.6833	0	2400	0	2400
GHCND:USW00013897	NASHVILLE INTERNATIONAL AIRPORT TN US	19970620	311	194	176.8	36.11667	-86.6833	0	2400	0	2400
GHCND:USW00013897	NASHVILLE INTERNATIONAL AIRPORT TN US	19970621	250	200	176.8	36.11667	-86.6833	0	2400	0	2400
GHCND:USW00013897	NASHVILLE INTERNATIONAL AIRPORT TN US	19970622	311	200	176.8	36.11667	-86.6833	0	2400	0	2400
GHCND:USW00013897	NASHVILLE INTERNATIONAL AIRPORT TN US	19970623	322	217	176.8	36.11667	-86.6833	0	2400	0	2400
GHCND:USW00013897	NASHVILLE INTERNATIONAL AIRPORT TN US	19970624	328	222	176.8	36.11667	-86.6833	0	2400	0	2400
GHCND:USW00013897	NASHVILLE INTERNATIONAL AIRPORT TN US	19970625	311	222	176.8	36.11667	-86.6833	0	2400	0	2400
GHCND:USW00013897	NASHVILLE INTERNATIONAL AIRPORT TN US	19970626	283	217	176.8	36.11667	-86.6833	0	2400	0	2400
GHCND:USW00013897	NASHVILLE INTERNATIONAL AIRPORT TN US	19970627	294	200	176.8	36.11667	-86.6833	0	2400	0	2400
GHCND:USW00013897	NASHVILLE INTERNATIONAL AIRPORT TN US	19970628	278	200	176.8	36.11667	-86.6833	0	2400	0	2400
GHCND:USW00013897	NASHVILLE INTERNATIONAL AIRPORT TN US	19970629	278	211	176.8	36.11667	-86.6833	0	2400	0	2400
GHCND:USW00013897	NASHVILLE INTERNATIONAL AIRPORT TN US	19970630	289	217	176.8	36.11667	-86.6833	0	2400	0	2400
GHCND:USW00013897	NASHVILLE INTERNATIONAL AIRPORT TN US	19970701	322	217	176.8	36.11667	-86.6833	0	2400	0	2400
GHCND:USW00013897	NASHVILLE INTERNATIONAL AIRPORT TN US	19970702	333	228	176.8	36.11667	-86.6833	0	2400	0	2400
GHCND:USW00013897	NASHVILLE INTERNATIONAL AIRPORT TN US	19970703	322	222	176.8	36.11667	-86.6833	0	2400	0	2400
GHCND:USW00013897	NASHVILLE INTERNATIONAL AIRPORT TN US	19970704	300	194	176.8	36.11667	-86.6833	0	2400	0	2400
GHCND:USW00013897	NASHVILLE INTERNATIONAL AIRPORT TN US	19970705	250	161	176.8	36.11667	-86.6833	0	2400	0	2400
GHCND:USW00013897	NASHVILLE INTERNATIONAL AIRPORT TN US	19970706	272	139	176.8	36.11667	-86.6833	0	2400	0	2400
GHCND:USW00013897	NASHVILLE INTERNATIONAL AIRPORT TN US	19970707	294	172	176.8	36.11667	-86.6833	0	2400	0	2400
GHCND:USW00013897	NASHVILLE INTERNATIONAL AIRPORT TN US	19970708	317	189	176.8	36.11667	-86.6833	0	2400	0	2400
GHCND:USW00013897	NASHVILLE INTERNATIONAL AIRPORT TN US	19970709	317	211	176.8	36.11667	-86.6833	0	2400	0	2400
GHCND:USW00013897	NASHVILLE INTERNATIONAL AIRPORT TN US	19970710	294	200	176.8	36.11667	-86.6833	0	2400	0	2400
GHCND:USW00013897	NASHVILLE INTERNATIONAL AIRPORT TN US	19970711	300	183	176.8	36.11667	-86.6833	0	2400	0	2400
GHCND:USW00013897	NASHVILLE INTERNATIONAL AIRPORT TN US	19970712	322	178	176.8	36.11667	-86.6833	0	2400	0	2400
GHCND:USW00013897	NASHVILLE INTERNATIONAL AIRPORT TN US	19970713	328	189	176.8	36.11667	-86.6833	0	2400	0	2400
GHCND:USW00013897	NASHVILLE INTERNATIONAL AIRPORT TN US	19970714	333	206	176.8	36.11667	-86.6833	0	2400	0	2400
GHCND:USW00013897	NASHVILLE INTERNATIONAL AIRPORT TN US	19970715	328	206	176.8	36.11667	-86.6833	0	2400	0	2400
GHCND:USW00013897	NASHVILLE INTERNATIONAL AIRPORT TN US	19970716	328	222	176.8	36.11667	-86.6833	0	2400	0	2400
GHCND:USW00013897	NASHVILLE INTERNATIONAL AIRPORT TN US	19970717	333	189	176.8	36.11667	-86.6833	0	2400	0	2400
GHCND:USW00013897	NASHVILLE INTERNATIONAL AIRPORT TN US	19970718	339	194	176.8	36.11667	-86.6833	0	2400	0	2400
GHCND:USW00013897	NASHVILLE INTERNATIONAL AIRPORT TN US	19970719	350	211	176.8	36.11667	-86.6833	0	2400	0	2400
GHCND:USW00013897	NASHVILLE INTERNATIONAL AIRPORT TN US	19970720	350	233	176.8	36.11667	-86.6833	0	2400	0	2400
GHCND:USW00013897	NASHVILLE INTERNATIONAL AIRPORT TN US	19970721	350	233	176.8	36.11667	-86.6833	0	2400	0	2400
GHCND:USW00013897	NASHVILLE INTERNATIONAL AIRPORT TN US	19970722	333	239	176.8	36.11667	-86.6833	0	2400	0	2400
GHCND:USW00013897	NASHVILLE INTERNATIONAL AIRPORT TN US	19970723	339	239	176.8	36.11667	-86.6833	0	2400	0	2400
GHCND:USW00013897	NASHVILLE INTERNATIONAL AIRPORT TN US	19970724	322	233	176.8	36.11667	-86.6833	0	2400	0	2400
GHCND:USW00013897	NASHVILLE INTERNATIONAL AIRPORT TN US	19970725	333	211	176.8	36.11667	-86.6833	0	2400	0	2400
GHCND:USW00013897	NASHVILLE INTERNATIONAL AIRPORT TN US	19970726	350	211	176.8	36.11667	-86.6833	0	2400	0	2400
GHCND:USW00013897	NASHVILLE INTERNATIONAL AIRPORT TN US	19970727	372	244	176.8	36.11667	-86.6833	0	2400	0	2400
GHCND:USW00013897	NASHVILLE INTERNATIONAL AIRPORT TN US	19970728	361	228	176.8	36.11667	-86.6833	0	2400	0	2400
GHCND:USW00013897	NASHVILLE INTERNATIONAL AIRPORT TN US	19970729	300	217	176.8	36.11667	-86.6833	0	2400	0	2400
GHCND:USW00013897	NASHVILLE INTERNATIONAL AIRPORT TN US	19970730	300	228	176.8	36.11667	-86.6833	0	2400	0	2400
GHCND:USW00013897	NASHVILLE INTERNATIONAL AIRPORT TN US	19970731	306	206	176.8	36.11667	-86.6833	0	2400	0	2400
GHCND:USW00013897	NASHVILLE INTERNATIONAL AIRPORT TN US	19970801	300	189	176.8	36.11667	-86.6833	0	2400	0	2400
GHCND:USW00013897	NASHVILLE INTERNATIONAL AIRPORT TN US	19970802	311	178	176.8	36.11667	-86.6833	0	2400	0	2400
GHCND:USW00013897	NASHVILLE INTERNATIONAL AIRPORT TN US	19970803	322	189	176.8	36.11667	-86.6833	0	2400	0	2400
GHCND:USW00013897	NASHVILLE INTERNATIONAL AIRPORT TN US	19970804	339	206	176.8	36.11667	-86.6833	0	2400	0	2400
GHCND:USW00013897	NASHVILLE INTERNATIONAL AIRPORT TN US	19970805	300	217	176.8	36.11667	-86.6833	0	2400	0	2400
GHCND:USW00013897	NASHVILLE INTERNATIONAL AIRPORT TN US	19970806	289	183	176.8	36.11667	-86.6833	0	2400	0	2400
GHCND:USW00013897	NASHVILLE INTERNATIONAL AIRPORT TN US	19970807	294	172	176.8	36.11667	-86.6833	0	2400	0	2400
GHCND:USW00013897	NASHVILLE INTERNATIONAL AIRPORT TN US	19970808	267	178	176.8	36.11667	-86.6833	0	2400	0	2400
GHCND:USW00013897	NASHVILLE INTERNATIONAL AIRPORT TN US	19970809	217	172	176.8	36.11667	-86.6833	0	2400	0	2400
GHCND:USW00013897	NASHVILLE INTERNATIONAL AIRPORT TN US	19970810	294	172	176.8	36.11667	-86.6833	0	2400	0	2400
GHCND:USW00013897	NASHVILLE INTERNATIONAL AIRPORT TN US	19970811	306	200	176.8	36.11667	-86.6833	0	2400	0	2400
GHCND:USW00013897	NASHVILLE INTERNATIONAL AIRPORT TN US	19970812	300	217	176.8	36.11667	-86.6833	0	2400	0	2400

GHCND:USW00013897	NASHVILLE INTERNATIONAL AIRPORT TN US	19970813	306	222	176.8	36.11667	-86.6833	0	2400	0	2400
GHCND:USW00013897	NASHVILLE INTERNATIONAL AIRPORT TN US	19970814	317	217	176.8	36.11667	-86.6833	0	2400	0	2400
GHCND:USW00013897	NASHVILLE INTERNATIONAL AIRPORT TN US	19970815	328	222	176.8	36.11667	-86.6833	0	2400	0	2400
GHCND:USW00013897	NASHVILLE INTERNATIONAL AIRPORT TN US	19970816	339	250	176.8	36.11667	-86.6833	0	2400	0	2400
GHCND:USW00013897	NASHVILLE INTERNATIONAL AIRPORT TN US	19970817	339	233	176.8	36.11667	-86.6833	0	2400	0	2400
GHCND:USW00013897	NASHVILLE INTERNATIONAL AIRPORT TN US	19970818	306	228	176.8	36.11667	-86.6833	0	2400	0	2400
GHCND:USW00013897	NASHVILLE INTERNATIONAL AIRPORT TN US	19970819	317	211	176.8	36.11667	-86.6833	0	2400	0	2400
GHCND:USW00013897	NASHVILLE INTERNATIONAL AIRPORT TN US	19970820	294	211	176.8	36.11667	-86.6833	0	2400	0	2400
GHCND:USW00013897	NASHVILLE INTERNATIONAL AIRPORT TN US	19970821	261	183	176.8	36.11667	-86.6833	0	2400	0	2400
GHCND:USW00013897	NASHVILLE INTERNATIONAL AIRPORT TN US	19970822	272	150	176.8	36.11667	-86.6833	0	2400	0	2400
GHCND:USW00013897	NASHVILLE INTERNATIONAL AIRPORT TN US	19970823	261	156	176.8	36.11667	-86.6833	0	2400	0	2400
GHCND:USW00013897	NASHVILLE INTERNATIONAL AIRPORT TN US	19970824	278	128	176.8	36.11667	-86.6833	0	2400	0	2400
GHCND:USW00013897	NASHVILLE INTERNATIONAL AIRPORT TN US	19970825	283	150	176.8	36.11667	-86.6833	0	2400	0	2400
GHCND:USW00013897	NASHVILLE INTERNATIONAL AIRPORT TN US	19970826	311	194	176.8	36.11667	-86.6833	0	2400	0	2400
GHCND:USW00013897	NASHVILLE INTERNATIONAL AIRPORT TN US	19970827	328	200	176.8	36.11667	-86.6833	0	2400	0	2400
GHCND:USW00013897	NASHVILLE INTERNATIONAL AIRPORT TN US	19970828	322	233	176.8	36.11667	-86.6833	0	2400	0	2400
GHCND:USW00013897	NASHVILLE INTERNATIONAL AIRPORT TN US	19970829	322	200	176.8	36.11667	-86.6833	0	2400	0	2400
GHCND:USW00013897	NASHVILLE INTERNATIONAL AIRPORT TN US	19970830	317	200	176.8	36.11667	-86.6833	0	2400	0	2400
GHCND:USW00013897	NASHVILLE INTERNATIONAL AIRPORT TN US	19970831	322	217	176.8	36.11667	-86.6833	0	2400	0	2400
GHCND:USW00013897	NASHVILLE INTERNATIONAL AIRPORT TN US	19970901	339	217	176.8	36.11667	-86.6833	0	2400	0	2400
GHCND:USW00013897	NASHVILLE INTERNATIONAL AIRPORT TN US	19970902	339	217	176.8	36.11667	-86.6833	0	2400	0	2400
GHCND:USW00013897	NASHVILLE INTERNATIONAL AIRPORT TN US	19970903	256	161	176.8	36.11667	-86.6833	0	2400	0	2400
GHCND:USW00013897	NASHVILLE INTERNATIONAL AIRPORT TN US	19970904	239	128	176.8	36.11667	-86.6833	0	2400	0	2400
GHCND:USW00013897	NASHVILLE INTERNATIONAL AIRPORT TN US	19970905	283	89	176.8	36.11667	-86.6833	0	2400	0	2400
GHCND:USW00013897	NASHVILLE INTERNATIONAL AIRPORT TN US	19970906	294	156	176.8	36.11667	-86.6833	0	2400	0	2400
GHCND:USW00013897	NASHVILLE INTERNATIONAL AIRPORT TN US	19970907	306	172	176.8	36.11667	-86.6833	0	2400	0	2400
GHCND:USW00013897	NASHVILLE INTERNATIONAL AIRPORT TN US	19970908	283	200	176.8	36.11667	-86.6833	0	2400	0	2400
GHCND:USW00013897	NASHVILLE INTERNATIONAL AIRPORT TN US	19970909	283	206	176.8	36.11667	-86.6833	0	2400	0	2400
GHCND:USW00013897	NASHVILLE INTERNATIONAL AIRPORT TN US	19970910	261	183	176.8	36.11667	-86.6833	0	2400	0	2400
GHCND:USW00013897	NASHVILLE INTERNATIONAL AIRPORT TN US	19970911	250	161	176.8	36.11667	-86.6833	0	2400	0	2400
GHCND:USW00013897	NASHVILLE INTERNATIONAL AIRPORT TN US	19970912	267	117	176.8	36.11667	-86.6833	0	2400	0	2400
GHCND:USW00013897	NASHVILLE INTERNATIONAL AIRPORT TN US	19970913	283	128	176.8	36.11667	-86.6833	0	2400	0	2400
GHCND:USW00013897	NASHVILLE INTERNATIONAL AIRPORT TN US	19970914	283	156	176.8	36.11667	-86.6833	0	2400	0	2400
GHCND:USW00013897	NASHVILLE INTERNATIONAL AIRPORT TN US	19970915	300	156	176.8	36.11667	-86.6833	0	2400	0	2400
GHCND:USW00013897	NASHVILLE INTERNATIONAL AIRPORT TN US	19970916	322	172	176.8	36.11667	-86.6833	0	2400	0	2400
GHCND:USW00013897	NASHVILLE INTERNATIONAL AIRPORT TN US	19970917	311	200	176.8	36.11667	-86.6833	0	2400	0	2400
GHCND:USW00013897	NASHVILLE INTERNATIONAL AIRPORT TN US	19970918	311	183	176.8	36.11667	-86.6833	0	2400	0	2400
GHCND:USW00013897	NASHVILLE INTERNATIONAL AIRPORT TN US	19970919	339	167	176.8	36.11667	-86.6833	0	2400	0	2400
GHCND:USW00013897	NASHVILLE INTERNATIONAL AIRPORT TN US	19970920	306	211	176.8	36.11667	-86.6833	0	2400	0	2400
GHCND:USW00013897	NASHVILLE INTERNATIONAL AIRPORT TN US	19970921	256	156	176.8	36.11667	-86.6833	0	2400	0	2400
GHCND:USW00013897	NASHVILLE INTERNATIONAL AIRPORT TN US	19970922	283	128	176.8	36.11667	-86.6833	0	2400	0	2400
GHCND:USW00013897	NASHVILLE INTERNATIONAL AIRPORT TN US	19970923	244	161	176.8	36.11667	-86.6833	0	2400	0	2400
GHCND:USW00013897	NASHVILLE INTERNATIONAL AIRPORT TN US	19970924	206	161	176.8	36.11667	-86.6833	0	2400	0	2400
GHCND:USW00013897	NASHVILLE INTERNATIONAL AIRPORT TN US	19970925	228	139	176.8	36.11667	-86.6833	0	2400	0	2400
GHCND:USW00013897	NASHVILLE INTERNATIONAL AIRPORT TN US	19970926	267	111	176.8	36.11667	-86.6833	0	2400	0	2400
GHCND:USW00013897	NASHVILLE INTERNATIONAL AIRPORT TN US	19970927	283	133	176.8	36.11667	-86.6833	0	2400	0	2400
GHCND:USW00013897	NASHVILLE INTERNATIONAL AIRPORT TN US	19970928	278	167	176.8	36.11667	-86.6833	0	2400	0	2400
GHCND:USW00013897	NASHVILLE INTERNATIONAL AIRPORT TN US	19970929	267	122	176.8	36.11667	-86.6833	0	2400	0	2400
GHCND:USW00013897	NASHVILLE INTERNATIONAL AIRPORT TN US	19970930	278	172	176.8	36.11667	-86.6833	0	2400	0	2400
GHCND:USW00013897	NASHVILLE INTERNATIONAL AIRPORT TN US	19971001	233	122	176.8	36.11667	-86.6833	0	2400	0	2400
GHCND:USW00013897	NASHVILLE INTERNATIONAL AIRPORT TN US	19971002	228	78	176.8	36.11667	-86.6833	0	2400	0	2400
GHCND:USW00013897	NASHVILLE INTERNATIONAL AIRPORT TN US	19971003	267	89	176.8	36.11667	-86.6833	0	2400	0	2400
GHCND:USW00013897	NASHVILLE INTERNATIONAL AIRPORT TN US	19971004	278	128	176.8	36.11667	-86.6833	0	2400	0	2400
GHCND:USW00013897	NASHVILLE INTERNATIONAL AIRPORT TN US	19971005	278	133	176.8	36.11667	-86.6833	0	2400	0	2400
GHCND:USW00013897	NASHVILLE INTERNATIONAL AIRPORT TN US	19971006	289	133	176.8	36.11667	-86.6833	0	2400	0	2400
GHCND:USW00013897	NASHVILLE INTERNATIONAL AIRPORT TN US	19971007	294	172	176.8	36.11667	-86.6833	0	2400	0	2400
GHCND:USW00013897	NASHVILLE INTERNATIONAL AIRPORT TN US	19971008	300	178	176.8	36.11667	-86.6833	0	2400	0	2400
GHCND:USW00013897	NASHVILLE INTERNATIONAL AIRPORT TN US	19971009	283	189	176.8	36.11667	-86.6833	0	2400	0	2400
GHCND:USW00013897	NASHVILLE INTERNATIONAL AIRPORT TN US	19971010	283	194	176.8	36.11667	-86.6833	0	2400	0	2400
GHCND:USW00013897	NASHVILLE INTERNATIONAL AIRPORT TN US	19971011	289	178	176.8	36.11667	-86.6833	0	2400	0	2400
GHCND:USW00013897	NASHVILLE INTERNATIONAL AIRPORT TN US	19971012	289	172	176.8	36.11667	-86.6833	0	2400	0	2400
GHCND:USW00013897	NASHVILLE INTERNATIONAL AIRPORT TN US	19971013	278	106	176.8	36.11667	-86.6833	0	2400	0	2400
GHCND:USW00013897	NASHVILLE INTERNATIONAL AIRPORT TN US	19971014	178	89	176.8	36.11667	-86.6833	0	2400	0	2400
GHCND:USW00013897	NASHVILLE INTERNATIONAL AIRPORT TN US	19971015	183	72	176.8	36.11667	-86.6833	0	2400	0	2400
GHCND:USW00013897	NASHVILLE INTERNATIONAL AIRPORT TN US	19971016	178	56	176.8	36.11667	-86.6833	0	2400	0	2400
GHCND:USW00013897	NASHVILLE INTERNATIONAL AIRPORT TN US	19971017	172	72	176.8	36.11667	-86.6833	0	2400	0	2400
GHCND:USW00013897	NASHVILLE INTERNATIONAL AIRPORT TN US	19971018	172	56	176.8	36.11667	-86.6833	0	2400	0	2400
GHCND:USW00013897	NASHVILLE INTERNATIONAL AIRPORT TN US	19971019	189	61	176.8	36.11667	-86.6833	0	2400	0	2400
GHCND:USW00013897	NASHVILLE INTERNATIONAL AIRPORT TN US	19971020	211	56	176.8	36.11667	-86.6833	0	2400	0	2400
GHCND:USW00013897	NASHVILLE INTERNATIONAL AIRPORT TN US	19971021	117	78	176.8	36.11667	-86.6833	0	2400	0	2400
GHCND:USW00013897	NASHVILLE INTERNATIONAL AIRPORT TN US	19971022	133	17	176.8	36.11667	-86.6833	0	2400	0	2400
GHCND:USW00013897	NASHVILLE INTERNATIONAL AIRPORT TN US	19971023	178	0	176.8	36.11667	-86.6833	0	2400	0	2400
GHCND:USW00013897	NASHVILLE INTERNATIONAL AIRPORT TN US	19971024	189	100	176.8	36.11667	-86.6833	0	2400	0	2400
GHCND:USW00013897	NASHVILLE INTERNATIONAL AIRPORT TN US	19971025	200	139	176.8	36.11667	-86.6833	0	2400	0	2400
GHCND:USW00013897	NASHVILLE INTERNATIONAL AIRPORT TN US	19971026	222	78	176.8	36.11667	-86.6833	0	2400	0	2400
GHCND:USW00013897	NASHVILLE INTERNATIONAL AIRPORT TN US	19971027	78	44	176.8	36.11667	-86.6833	0	2400	0	2400
GHCND:USW00013897	NASHVILLE INTERNATIONAL AIRPORT TN US	19971028	128	6	176.8	36.11667	-86.6833	0	2400	0	2400
GHCND:USW00013897	NASHVILLE INTERNATIONAL AIRPORT TN US	19971029	178	-6	176.8	36.11667	-86.6833	0	2400	0	2400
GHCND:USW00013897	NASHVILLE INTERNATIONAL AIRPORT TN US	19971030	194	6	176.8	36.11667	-86.6833	0	2400	0	2400
GHCND:USW00013897	NASHVILLE INTERNATIONAL AIRPORT TN US	19971031	222	72	176.8	36.11667	-86.6833	0	2400	0	2400
GHCND:USW00013897	NASHVILLE INTERNATIONAL AIRPORT TN US	19971101	172	94	176.8	36.11667	-86.6833	0	2400	0	2400
GHCND:USW00013897	NASHVILLE INTERNATIONAL AIRPORT TN US	19971102	150	44	176.8	36.11667	-86.6833	0	2400	0	2400
GHCND:USW00013897	NASHVILLE INTERNATIONAL AIRPORT TN US	19971103	89	39	176.8	36.11667	-86.6833	0	2400	0	2400
GHCND:USW00013897	NASHVILLE INTERNATIONAL AIRPORT TN US	19971104	106	6	176.8	36.11667	-86.6833	0	2400	0	2400
GHCND:USW00013897	NASHVILLE INTERNATIONAL AIRPORT TN US	19971105	167	17	176.8	36.11667	-86.6833	0	2400	0	2400
GHCND:USW00013897	NASHVILLE INTERNATIONAL AIRPORT TN US	19971106	106	72	176.8	36.11667	-86.6833	0	2400	0	2400
GHCND:USW00013897	NASHVILLE INTERNATIONAL AIRPORT TN US	19971107	106	67	176.8	36.11667	-86.6833	0	2400	0	2400
GHCND:USW00013897	NASHVILLE INTERNATIONAL AIRPORT TN US	19971108	133	61	176.8	36.11667	-86.6833	0	2400	0	2400
GHCND:USW00013897	NASHVILLE INTERNATIONAL AIRPORT TN US	19971109	144	28	176.8	36.11667	-86.6833	0	2400	0	2400
GHCND:USW00013897	NASHVILLE INTERNATIONAL AIRPORT TN US	19971110	78	33	176.8	36.11667	-86.6833	0	2400	0	2400
GHCND:USW00013897	NASHVILLE INTERNATIONAL AIRPORT TN US	19971111	89	56	176.8	36.11667	-86.6833	0	2400	0	2400
GHCND:USW00013897	NASHVILLE INTERNATIONAL AIRPORT TN US	19971112	67	17	176.8	36.11667	-86.6833	0	2400	0	2400
GHCND:USW00013897	NASHVILLE INTERNATIONAL AIRPORT TN US	19971113	67	17	176.8	36.11667	-86.6833	0	2400	0	2400
GHCND:USW00013897	NASHVILLE INTERNATIONAL AIRPORT TN US	19971114	39	22	176.8	36.11667	-86.6833	0	2400	0	2400
GHCND:USW00013897	NASHVILLE INTERNATIONAL AIRPORT TN US	19971115	78	17	176.8	36.11667	-86.6833	0	2400	0	2400
GHCND:USW00013897	NASHVILLE INTERNATIONAL AIRPORT TN US	19971116	50	-28	176.8	36.11667	-86.6833	0	2400	0	2400
GHCND:USW00013897	NASHVILLE INTERNATIONAL AIRPORT TN US	19971117	50	-61	176.8	36.11667	-86.6833	0	2400	0	2400
GHCND:USW00013897	NASHVILLE INTERNATIONAL AIRPORT TN US	19971118	111	-67	176.8	36.11667	-86.6833	0	2400	0	2400
GHCND:USW00013897	NASHVILLE INTERNATIONAL AIRPORT TN US	19971119	139	-17	176.8	36.11667	-86.6833	0	2400	0	2400
GHCND:USW00013897	NASHVILLE INTERNATIONAL AIRPORT TN US	19971120	172	-11	176.8	36.11667	-86.6833	0	2400	0	2400
GHCND:USW00013897	NASHVILLE INTERNATIONAL AIRPORT TN US	19971121	156	94	176.8	36.11667	-86.6833	0	2400	0	2400
GHCND:USW00013897	NASHVILLE INTERNATIONAL AIRPORT TN US	19971122	100	72	176.8	36.11667	-86.6833	0	2400	0	2400
GHCND:USW00013897	NASHVILLE INTERNATIONAL AIRPORT TN US	19971123	83	0	176.8	36.11667	-86.6833	0	2400	0	2400
GHCND:USW00013897	NASHVILLE INTERNATIONAL AIRPORT TN US	19971124	100	-17	176.8	36.11667	-86.6833	0	2400	0	2400
GHCND:USW00013897	NASHVILLE INTERNATIONAL AIRPORT TN US	19971125	161	-17	176.8	36.11667	-86.6833	0	2400	0	2400
GHCND:USW00013897	NASHVILLE INTERNATIONAL AIRPORT TN US	19971126	161	50	176.8	36.11667	-86.6833	0	2400	0	2400
GHCND:USW00013897	NASHVILLE INTERNATIONAL AIRPORT TN US	19971127	161	-28	176.8	36.11667	-86.6833	0	2400	0	2400
GHCND:USW00013897	NASHVILLE INTERNATIONAL AIRPORT TN US	19971128	217	111	176.8	36.11667	-86.6833	0	2400	0	2400
GHCND:USW00013897	NASHVILLE INTERNATIONAL AIRPORT TN US	19971129	189	117	176.8	36.11667	-86.6833	0	2400	0	2400
GHCND:USW00013897	NASHVILLE INTERNATIONAL AIRPORT TN US	19971130	194	83	176.8	36.11667	-86.6833	0	2400	0	2400
GHCND:USW00013897	NASHVILLE INTERNATIONAL AIRPORT TN US	19971201	111	17	176.8	36.11667	-86.6833	0	2400	0	2400
GHCND:USW00013897	NASHVILLE INTERNATIONAL AIRPORT TN US	19971202	100	17	176.8	36.11667	-86.6833	0	2400	0	2400
GHCND:USW00013897	NASHVILLE INTERNATIONAL AIRPORT TN US	19971203	128	78	176.8	36.11667	-86.6833	0	2400	0	2400
GHCND:USW00013897	NASHVILLE INTERNATIONAL AIRPORT TN US	19971204	106	33	176.8	36.11667	-86.6833	0	2400	0	2400
GHCND:USW00013897	NASHVILLE INTERNATIONAL AIRPORT TN US	19971205	50	-22	176.8	36.11667	-86.6833	0	2400	0	2400
GHCND:USW00013897	NASHVILLE INTERNATIONAL AIRPORT TN US	19971206	-6	-50	176.8	36.11667	-86.6833	0	2400	0	2400
GHCND:USW00013897	NASHVILLE INTERNATIONAL AIRPORT TN US	19971207	22	-33	176.8	36.11667	-86.6833	0	2400	0	2400
GHCND:USW00013897	NASHVILLE INTERNATIONAL AIRPORT TN US	19971208	39	-28	176.8	36.11667	-86.6833	0	2400	0	2400
GHCND:USW00013897	NASHVILLE INTERNATIONAL AIRPORT TN US	19971209	117	39	176.8	36.11667	-86.6833	0	2400	0	2400
GHCND:USW00013897	NASHVILLE INTERNATIONAL AIRPORT TN US	19971210	111	33	176.8	36.11667	-86.6833	0	2400	0	2400
GHCND:USW00013897	NASHVILLE INTERNATIONAL AIRPORT TN US	19971211	44	28	176.8	36.11667	-86.6833	0	2400	0	2400
GHCND:USW00013897	NASHVILLE INTERNATIONAL AIRPORT TN US	19971212	39	0	176.8	36.11667	-86.6833	0	2400	0	2400
GHCND:USW00013897	NASHVILLE INTERNATIONAL AIRPORT TN US	19971213	39	-28	176.8	36.11667	-86.6833	0	2400	0	2400
GHCND:USW00013897	NASHVILLE INTERNATIONAL AIRPORT TN US	19971214	67	-56	176.8	36.11667	-86.6833	0	2400	0	2400

GHCND:USW00013897	NASHVILLE INTERNATIONAL AIRPORT TN US	19971215	106	-61	176.8	36.11667	-86.6833	0	2400	0	2400
GHCND:USW00013897	NASHVILLE INTERNATIONAL AIRPORT TN US	19971216	139	-56	176.8	36.11667	-86.6833	0	2400	0	2400
GHCND:USW00013897	NASHVILLE INTERNATIONAL AIRPORT TN US	19971217	128	-17	176.8	36.11667	-86.6833	0	2400	0	2400
GHCND:USW00013897	NASHVILLE INTERNATIONAL AIRPORT TN US	19971218	150	-44	176.8	36.11667	-86.6833	0	2400	0	2400
GHCND:USW00013897	NASHVILLE INTERNATIONAL AIRPORT TN US	19971219	178	-11	176.8	36.11667	-86.6833	0	2400	0	2400
GHCND:USW00013897	NASHVILLE INTERNATIONAL AIRPORT TN US	19971220	172	33	176.8	36.11667	-86.6833	0	2400	0	2400
GHCND:USW00013897	NASHVILLE INTERNATIONAL AIRPORT TN US	19971221	117	11	176.8	36.11667	-86.6833	0	2400	0	2400
GHCND:USW00013897	NASHVILLE INTERNATIONAL AIRPORT TN US	19971222	144	67	176.8	36.11667	-86.6833	0	2400	0	2400
GHCND:USW00013897	NASHVILLE INTERNATIONAL AIRPORT TN US	19971223	83	61	176.8	36.11667	-86.6833	0	2400	0	2400
GHCND:USW00013897	NASHVILLE INTERNATIONAL AIRPORT TN US	19971224	161	61	176.8	36.11667	-86.6833	0	2400	0	2400
GHCND:USW00013897	NASHVILLE INTERNATIONAL AIRPORT TN US	19971225	83	44	176.8	36.11667	-86.6833	0	2400	0	2400
GHCND:USW00013897	NASHVILLE INTERNATIONAL AIRPORT TN US	19971226	56	11	176.8	36.11667	-86.6833	0	2400	0	2400
GHCND:USW00013897	NASHVILLE INTERNATIONAL AIRPORT TN US	19971227	28	-39	176.8	36.11667	-86.6833	0	2400	0	2400
GHCND:USW00013897	NASHVILLE INTERNATIONAL AIRPORT TN US	19971228	44	-72	176.8	36.11667	-86.6833	0	2400	0	2400
GHCND:USW00013897	NASHVILLE INTERNATIONAL AIRPORT TN US	19971229	22	-6	176.8	36.11667	-86.6833	0	2400	0	2400
GHCND:USW00013897	NASHVILLE INTERNATIONAL AIRPORT TN US	19971230	33	-11	176.8	36.11667	-86.6833	0	2400	0	2400
GHCND:USW00013897	NASHVILLE INTERNATIONAL AIRPORT TN US	19971231	22	-67	176.8	36.11667	-86.6833	0	2400	0	2400
GHCND:USW00013897	NASHVILLE INTERNATIONAL AIRPORT TN US	19980101	94	-78	176.8	36.11667	-86.6833	0	2400	0	2400
GHCND:USW00013897	NASHVILLE INTERNATIONAL AIRPORT TN US	19980102	144	17	176.8	36.11667	-86.6833	0	2400	0	2400
GHCND:USW00013897	NASHVILLE INTERNATIONAL AIRPORT TN US	19980103	194	100	176.8	36.11667	-86.6833	0	2400	0	2400
GHCND:USW00013897	NASHVILLE INTERNATIONAL AIRPORT TN US	19980104	206	67	176.8	36.11667	-86.6833	0	2400	0	2400
GHCND:USW00013897	NASHVILLE INTERNATIONAL AIRPORT TN US	19980105	172	106	176.8	36.11667	-86.6833	0	2400	0	2400
GHCND:USW00013897	NASHVILLE INTERNATIONAL AIRPORT TN US	19980106	206	150	176.8	36.11667	-86.6833	0	2400	0	2400
GHCND:USW00013897	NASHVILLE INTERNATIONAL AIRPORT TN US	19980107	172	161	176.8	36.11667	-86.6833	0	2400	0	2400
GHCND:USW00013897	NASHVILLE INTERNATIONAL AIRPORT TN US	19980108	178	67	176.8	36.11667	-86.6833	0	2400	0	2400
GHCND:USW00013897	NASHVILLE INTERNATIONAL AIRPORT TN US	19980109	67	22	176.8	36.11667	-86.6833	0	2400	0	2400
GHCND:USW00013897	NASHVILLE INTERNATIONAL AIRPORT TN US	19980110	61	33	176.8	36.11667	-86.6833	0	2400	0	2400
GHCND:USW00013897	NASHVILLE INTERNATIONAL AIRPORT TN US	19980111	89	39	176.8	36.11667	-86.6833	0	2400	0	2400
GHCND:USW00013897	NASHVILLE INTERNATIONAL AIRPORT TN US	19980112	161	72	176.8	36.11667	-86.6833	0	2400	0	2400
GHCND:USW00013897	NASHVILLE INTERNATIONAL AIRPORT TN US	19980113	117	6	176.8	36.11667	-86.6833	0	2400	0	2400
GHCND:USW00013897	NASHVILLE INTERNATIONAL AIRPORT TN US	19980114	111	-11	176.8	36.11667	-86.6833	0	2400	0	2400
GHCND:USW00013897	NASHVILLE INTERNATIONAL AIRPORT TN US	19980115	94	33	176.8	36.11667	-86.6833	0	2400	0	2400
GHCND:USW00013897	NASHVILLE INTERNATIONAL AIRPORT TN US	19980116	39	17	176.8	36.11667	-86.6833	0	2400	0	2400
GHCND:USW00013897	NASHVILLE INTERNATIONAL AIRPORT TN US	19980117	44	17	176.8	36.11667	-86.6833	0	2400	0	2400
GHCND:USW00013897	NASHVILLE INTERNATIONAL AIRPORT TN US	19980118	78	6	176.8	36.11667	-86.6833	0	2400	0	2400
GHCND:USW00013897	NASHVILLE INTERNATIONAL AIRPORT TN US	19980119	39	-22	176.8	36.11667	-86.6833	0	2400	0	2400
GHCND:USW00013897	NASHVILLE INTERNATIONAL AIRPORT TN US	19980120	72	-56	176.8	36.11667	-86.6833	0	2400	0	2400
GHCND:USW00013897	NASHVILLE INTERNATIONAL AIRPORT TN US	19980121	94	-6	176.8	36.11667	-86.6833	0	2400	0	2400
GHCND:USW00013897	NASHVILLE INTERNATIONAL AIRPORT TN US	19980122	94	50	176.8	36.11667	-86.6833	0	2400	0	2400
GHCND:USW00013897	NASHVILLE INTERNATIONAL AIRPORT TN US	19980123	50	17	176.8	36.11667	-86.6833	0	2400	0	2400
GHCND:USW00013897	NASHVILLE INTERNATIONAL AIRPORT TN US	19980124	33	11	176.8	36.11667	-86.6833	0	2400	0	2400
GHCND:USW00013897	NASHVILLE INTERNATIONAL AIRPORT TN US	19980125	72	0	176.8	36.11667	-86.6833	0	2400	0	2400
GHCND:USW00013897	NASHVILLE INTERNATIONAL AIRPORT TN US	19980126	117	17	176.8	36.11667	-86.6833	0	2400	0	2400
GHCND:USW00013897	NASHVILLE INTERNATIONAL AIRPORT TN US	19980127	122	56	176.8	36.11667	-86.6833	0	2400	0	2400
GHCND:USW00013897	NASHVILLE INTERNATIONAL AIRPORT TN US	19980128	150	33	176.8	36.11667	-86.6833	0	2400	0	2400
GHCND:USW00013897	NASHVILLE INTERNATIONAL AIRPORT TN US	19980129	156	33	176.8	36.11667	-86.6833	0	2400	0	2400
GHCND:USW00013897	NASHVILLE INTERNATIONAL AIRPORT TN US	19980130	111	6	176.8	36.11667	-86.6833	0	2400	0	2400
GHCND:USW00013897	NASHVILLE INTERNATIONAL AIRPORT TN US	19980131	106	-33	176.8	36.11667	-86.6833	0	2400	0	2400
GHCND:USW00013897	NASHVILLE INTERNATIONAL AIRPORT TN US	19980201	144	-17	176.8	36.11667	-86.6833	0	2400	0	2400
GHCND:USW00013897	NASHVILLE INTERNATIONAL AIRPORT TN US	19980202	133	72	176.8	36.11667	-86.6833	0	2400	0	2400
GHCND:USW00013897	NASHVILLE INTERNATIONAL AIRPORT TN US	19980203	94	6	176.8	36.11667	-86.6833	0	2400	0	2400
GHCND:USW00013897	NASHVILLE INTERNATIONAL AIRPORT TN US	19980204	28	-11	176.8	36.11667	-86.6833	0	2400	0	2400
GHCND:USW00013897	NASHVILLE INTERNATIONAL AIRPORT TN US	19980205	11	-11	176.8	36.11667	-86.6833	0	2400	0	2400
GHCND:USW00013897	NASHVILLE INTERNATIONAL AIRPORT TN US	19980206	22	0	176.8	36.11667	-86.6833	0	2400	0	2400
GHCND:USW00013897	NASHVILLE INTERNATIONAL AIRPORT TN US	19980207	44	11	176.8	36.11667	-86.6833	0	2400	0	2400
GHCND:USW00013897	NASHVILLE INTERNATIONAL AIRPORT TN US	19980208	100	6	176.8	36.11667	-86.6833	0	2400	0	2400
GHCND:USW00013897	NASHVILLE INTERNATIONAL AIRPORT TN US	19980209	133	11	176.8	36.11667	-86.6833	0	2400	0	2400
GHCND:USW00013897	NASHVILLE INTERNATIONAL AIRPORT TN US	19980210	111	28	176.8	36.11667	-86.6833	0	2400	0	2400
GHCND:USW00013897	NASHVILLE INTERNATIONAL AIRPORT TN US	19980211	122	50	176.8	36.11667	-86.6833	0	2400	0	2400
GHCND:USW00013897	NASHVILLE INTERNATIONAL AIRPORT TN US	19980212	61	39	176.8	36.11667	-86.6833	0	2400	0	2400
GHCND:USW00013897	NASHVILLE INTERNATIONAL AIRPORT TN US	19980213	83	44	176.8	36.11667	-86.6833	0	2400	0	2400
GHCND:USW00013897	NASHVILLE INTERNATIONAL AIRPORT TN US	19980214	117	-6	176.8	36.11667	-86.6833	0	2400	0	2400
GHCND:USW00013897	NASHVILLE INTERNATIONAL AIRPORT TN US	19980215	156	-11	176.8	36.11667	-86.6833	0	2400	0	2400
GHCND:USW00013897	NASHVILLE INTERNATIONAL AIRPORT TN US	19980216	161	78	176.8	36.11667	-86.6833	0	2400	0	2400
GHCND:USW00013897	NASHVILLE INTERNATIONAL AIRPORT TN US	19980217	133	67	176.8	36.11667	-86.6833	0	2400	0	2400
GHCND:USW00013897	NASHVILLE INTERNATIONAL AIRPORT TN US	19980218	83	61	176.8	36.11667	-86.6833	0	2400	0	2400
GHCND:USW00013897	NASHVILLE INTERNATIONAL AIRPORT TN US	19980219	133	78	176.8	36.11667	-86.6833	0	2400	0	2400
GHCND:USW00013897	NASHVILLE INTERNATIONAL AIRPORT TN US	19980220	111	67	176.8	36.11667	-86.6833	0	2400	0	2400
GHCND:USW00013897	NASHVILLE INTERNATIONAL AIRPORT TN US	19980221	150	50	176.8	36.11667	-86.6833	0	2400	0	2400
GHCND:USW00013897	NASHVILLE INTERNATIONAL AIRPORT TN US	19980222	122	28	176.8	36.11667	-86.6833	0	2400	0	2400
GHCND:USW00013897	NASHVILLE INTERNATIONAL AIRPORT TN US	19980223	139	61	176.8	36.11667	-86.6833	0	2400	0	2400
GHCND:USW00013897	NASHVILLE INTERNATIONAL AIRPORT TN US	19980224	200	6	176.8	36.11667	-86.6833	0	2400	0	2400
GHCND:USW00013897	NASHVILLE INTERNATIONAL AIRPORT TN US	19980225	211	22	176.8	36.11667	-86.6833	0	2400	0	2400
GHCND:USW00013897	NASHVILLE INTERNATIONAL AIRPORT TN US	19980226	222	83	176.8	36.11667	-86.6833	0	2400	0	2400
GHCND:USW00013897	NASHVILLE INTERNATIONAL AIRPORT TN US	19980227	178	94	176.8	36.11667	-86.6833	0	2400	0	2400
GHCND:USW00013897	NASHVILLE INTERNATIONAL AIRPORT TN US	19980228	183	44	176.8	36.11667	-86.6833	0	2400	0	2400
GHCND:USW00013897	NASHVILLE INTERNATIONAL AIRPORT TN US	19980301	117	6	176.8	36.11667	-86.6833	0	2400	0	2400
GHCND:USW00013897	NASHVILLE INTERNATIONAL AIRPORT TN US	19980302	50	6	176.8	36.11667	-86.6833	0	2400	0	2400
GHCND:USW00013897	NASHVILLE INTERNATIONAL AIRPORT TN US	19980303	50	-6	176.8	36.11667	-86.6833	0	2400	0	2400
GHCND:USW00013897	NASHVILLE INTERNATIONAL AIRPORT TN US	19980304	144	-6	176.8	36.11667	-86.6833	0	2400	0	2400
GHCND:USW00013897	NASHVILLE INTERNATIONAL AIRPORT TN US	19980305	122	67	176.8	36.11667	-86.6833	0	2400	0	2400
GHCND:USW00013897	NASHVILLE INTERNATIONAL AIRPORT TN US	19980306	144	72	176.8	36.11667	-86.6833	0	2400	0	2400
GHCND:USW00013897	NASHVILLE INTERNATIONAL AIRPORT TN US	19980307	150	106	176.8	36.11667	-86.6833	0	2400	0	2400
GHCND:USW00013897	NASHVILLE INTERNATIONAL AIRPORT TN US	19980308	228	94	176.8	36.11667	-86.6833	0	2400	0	2400
GHCND:USW00013897	NASHVILLE INTERNATIONAL AIRPORT TN US	19980309	94	-17	176.8	36.11667	-86.6833	0	2400	0	2400
GHCND:USW00013897	NASHVILLE INTERNATIONAL AIRPORT TN US	19980310	6	-50	176.8	36.11667	-86.6833	0	2400	0	2400
GHCND:USW00013897	NASHVILLE INTERNATIONAL AIRPORT TN US	19980311	6	-72	176.8	36.11667	-86.6833	0	2400	0	2400
GHCND:USW00013897	NASHVILLE INTERNATIONAL AIRPORT TN US	19980312	11	-94	176.8	36.11667	-86.6833	0	2400	0	2400
GHCND:USW00013897	NASHVILLE INTERNATIONAL AIRPORT TN US	19980313	100	-72	176.8	36.11667	-86.6833	0	2400	0	2400
GHCND:USW00013897	NASHVILLE INTERNATIONAL AIRPORT TN US	19980314	150	39	176.8	36.11667	-86.6833	0	2400	0	2400
GHCND:USW00013897	NASHVILLE INTERNATIONAL AIRPORT TN US	19980315	83	11	176.8	36.11667	-86.6833	0	2400	0	2400
GHCND:USW00013897	NASHVILLE INTERNATIONAL AIRPORT TN US	19980316	106	39	176.8	36.11667	-86.6833	0	2400	0	2400
GHCND:USW00013897	NASHVILLE INTERNATIONAL AIRPORT TN US	19980317	172	94	176.8	36.11667	-86.6833	0	2400	0	2400
GHCND:USW00013897	NASHVILLE INTERNATIONAL AIRPORT TN US	19980318	178	117	176.8	36.11667	-86.6833	0	2400	0	2400
GHCND:USW00013897	NASHVILLE INTERNATIONAL AIRPORT TN US	19980319	206	122	176.8	36.11667	-86.6833	0	2400	0	2400
GHCND:USW00013897	NASHVILLE INTERNATIONAL AIRPORT TN US	19980320	128	22	176.8	36.11667	-86.6833	0	2400	0	2400
GHCND:USW00013897	NASHVILLE INTERNATIONAL AIRPORT TN US	19980321	56	11	176.8	36.11667	-86.6833	0	2400	0	2400
GHCND:USW00013897	NASHVILLE INTERNATIONAL AIRPORT TN US	19980322	133	17	176.8	36.11667	-86.6833	0	2400	0	2400
GHCND:USW00013897	NASHVILLE INTERNATIONAL AIRPORT TN US	19980323	83	17	176.8	36.11667	-86.6833	0	2400	0	2400
GHCND:USW00013897	NASHVILLE INTERNATIONAL AIRPORT TN US	19980324	150	11	176.8	36.11667	-86.6833	0	2400	0	2400
GHCND:USW00013897	NASHVILLE INTERNATIONAL AIRPORT TN US	19980325	222	78	176.8	36.11667	-86.6833	0	2400	0	2400
GHCND:USW00013897	NASHVILLE INTERNATIONAL AIRPORT TN US	19980326	272	150	176.8	36.11667	-86.6833	0	2400	0	2400
GHCND:USW00013897	NASHVILLE INTERNATIONAL AIRPORT TN US	19980327	261	139	176.8	36.11667	-86.6833	0	2400	0	2400
GHCND:USW00013897	NASHVILLE INTERNATIONAL AIRPORT TN US	19980328	261	161	176.8	36.11667	-86.6833	0	2400	0	2400
GHCND:USW00013897	NASHVILLE INTERNATIONAL AIRPORT TN US	19980329	272	156	176.8	36.11667	-86.6833	0	2400	0	2400
GHCND:USW00013897	NASHVILLE INTERNATIONAL AIRPORT TN US	19980330	283	161	176.8	36.11667	-86.6833	0	2400	0	2400
GHCND:USW00013897	NASHVILLE INTERNATIONAL AIRPORT TN US	19980331	272	100	176.8	36.11667	-86.6833	0	2400	0	2400
GHCND:USW00013897	NASHVILLE INTERNATIONAL AIRPORT TN US	19980401	233	78	176.8	36.11667	-86.6833	0	2400	0	2400
GHCND:USW00013897	NASHVILLE INTERNATIONAL AIRPORT TN US	19980402	250	89	176.8	36.11667	-86.6833	0	2400	0	2400
GHCND:USW00013897	NASHVILLE INTERNATIONAL AIRPORT TN US	19980403	261	100	176.8	36.11667	-86.6833	0	2400	0	2400
GHCND:USW00013897	NASHVILLE INTERNATIONAL AIRPORT TN US	19980404	111	72	176.8	36.11667	-86.6833	0	2400	0	2400
GHCND:USW00013897	NASHVILLE INTERNATIONAL AIRPORT TN US	19980405	172	33	176.8	36.11667	-86.6833	0	2400	0	2400
GHCND:USW00013897	NASHVILLE INTERNATIONAL AIRPORT TN US	19980406	222	17	176.8	36.11667	-86.6833	0	2400	0	2400
GHCND:USW00013897	NASHVILLE INTERNATIONAL AIRPORT TN US	19980407	228	100	176.8	36.11667	-86.6833	0	2400	0	2400
GHCND:USW00013897	NASHVILLE INTERNATIONAL AIRPORT TN US	19980408	228	139	176.8	36.11667	-86.6833	0	2400	0	2400
GHCND:USW00013897	NASHVILLE INTERNATIONAL AIRPORT TN US	19980409	156	94	176.8	36.11667	-86.6833	0	2400	0	2400
GHCND:USW00013897	NASHVILLE INTERNATIONAL AIRPORT TN US	19980410	161	72	176.8	36.11667	-86.6833	0	2400	0	2400
GHCND:USW00013897	NASHVILLE INTERNATIONAL AIRPORT TN US	19980411	189	89	176.8	36.11667	-86.6833	0	2400	0	2400
GHCND:USW00013897	NASHVILLE INTERNATIONAL AIRPORT TN US	19980412	283	83	176.8	36.11667	-86.6833	0	2400	0	2400
GHCND:USW00013897	NASHVILLE INTERNATIONAL AIRPORT TN US	19980413	228	117	176.8	36.11667	-86.6833	0	2400	0	2400
GHCND:USW00013897	NASHVILLE INTERNATIONAL AIRPORT TN US	19980414	256	133	176.8	36.11667	-86.6833	0	2400	0	2400
GHCND:USW00013897	NASHVILLE INTERNATIONAL AIRPORT TN US	19980415	261	122	176.8	36.11667	-86.6833	0	2400	0	2400
GHCND:USW00013897	NASHVILLE INTERNATIONAL AIRPORT TN US	19980416	244	128	176.8	36.11667	-86.6833	0	2400	0	2400
GHCND:USW00013897	NASHVILLE INTERNATIONAL AIRPORT TN US	19980417	150	83	176.8	36.11667	-86.6833	0	2400	0	2400

GHCND:USW00013897	NASHVILLE INTERNATIONAL AIRPORT TN US	19980418	117	83	176.8	36.11667	-86.6833	0	2400	0	2400
GHCND:USW00013897	NASHVILLE INTERNATIONAL AIRPORT TN US	19980419	156	56	176.8	36.11667	-86.6833	0	2400	0	2400
GHCND:USW00013897	NASHVILLE INTERNATIONAL AIRPORT TN US	19980420	183	33	176.8	36.11667	-86.6833	0	2400	0	2400
GHCND:USW00013897	NASHVILLE INTERNATIONAL AIRPORT TN US	19980421	167	44	176.8	36.11667	-86.6833	0	2400	0	2400
GHCND:USW00013897	NASHVILLE INTERNATIONAL AIRPORT TN US	19980422	167	72	176.8	36.11667	-86.6833	0	2400	0	2400
GHCND:USW00013897	NASHVILLE INTERNATIONAL AIRPORT TN US	19980423	200	94	176.8	36.11667	-86.6833	0	2400	0	2400
GHCND:USW00013897	NASHVILLE INTERNATIONAL AIRPORT TN US	19980424	228	50	176.8	36.11667	-86.6833	0	2400	0	2400
GHCND:USW00013897	NASHVILLE INTERNATIONAL AIRPORT TN US	19980425	239	83	176.8	36.11667	-86.6833	0	2400	0	2400
GHCND:USW00013897	NASHVILLE INTERNATIONAL AIRPORT TN US	19980426	233	128	176.8	36.11667	-86.6833	0	2400	0	2400
GHCND:USW00013897	NASHVILLE INTERNATIONAL AIRPORT TN US	19980427	206	117	176.8	36.11667	-86.6833	0	2400	0	2400
GHCND:USW00013897	NASHVILLE INTERNATIONAL AIRPORT TN US	19980428	183	111	176.8	36.11667	-86.6833	0	2400	0	2400
GHCND:USW00013897	NASHVILLE INTERNATIONAL AIRPORT TN US	19980429	183	144	176.8	36.11667	-86.6833	0	2400	0	2400
GHCND:USW00013897	NASHVILLE INTERNATIONAL AIRPORT TN US	19980430	194	133	176.8	36.11667	-86.6833	0	2400	0	2400
GHCND:USW00013897	NASHVILLE INTERNATIONAL AIRPORT TN US	19980501	183	106	176.8	36.11667	-86.6833	0	2400	0	2400
GHCND:USW00013897	NASHVILLE INTERNATIONAL AIRPORT TN US	19980502	256	133	176.8	36.11667	-86.6833	0	2400	0	2400
GHCND:USW00013897	NASHVILLE INTERNATIONAL AIRPORT TN US	19980503	211	117	176.8	36.11667	-86.6833	0	2400	0	2400
GHCND:USW00013897	NASHVILLE INTERNATIONAL AIRPORT TN US	19980504	211	100	176.8	36.11667	-86.6833	0	2400	0	2400
GHCND:USW00013897	NASHVILLE INTERNATIONAL AIRPORT TN US	19980505	244	89	176.8	36.11667	-86.6833	0	2400	0	2400
GHCND:USW00013897	NASHVILLE INTERNATIONAL AIRPORT TN US	19980506	200	150	176.8	36.11667	-86.6833	0	2400	0	2400
GHCND:USW00013897	NASHVILLE INTERNATIONAL AIRPORT TN US	19980507	278	172	176.8	36.11667	-86.6833	0	2400	0	2400
GHCND:USW00013897	NASHVILLE INTERNATIONAL AIRPORT TN US	19980508	211	161	176.8	36.11667	-86.6833	0	2400	0	2400
GHCND:USW00013897	NASHVILLE INTERNATIONAL AIRPORT TN US	19980509	222	150	176.8	36.11667	-86.6833	0	2400	0	2400
GHCND:USW00013897	NASHVILLE INTERNATIONAL AIRPORT TN US	19980510	239	161	176.8	36.11667	-86.6833	0	2400	0	2400
GHCND:USW00013897	NASHVILLE INTERNATIONAL AIRPORT TN US	19980511	261	139	176.8	36.11667	-86.6833	0	2400	0	2400
GHCND:USW00013897	NASHVILLE INTERNATIONAL AIRPORT TN US	19980512	278	117	176.8	36.11667	-86.6833	0	2400	0	2400
GHCND:USW00013897	NASHVILLE INTERNATIONAL AIRPORT TN US	19980513	317	161	176.8	36.11667	-86.6833	0	2400	0	2400
GHCND:USW00013897	NASHVILLE INTERNATIONAL AIRPORT TN US	19980514	322	172	176.8	36.11667	-86.6833	0	2400	0	2400
GHCND:USW00013897	NASHVILLE INTERNATIONAL AIRPORT TN US	19980515	289	189	176.8	36.11667	-86.6833	0	2400	0	2400
GHCND:USW00013897	NASHVILLE INTERNATIONAL AIRPORT TN US	19980516	306	194	176.8	36.11667	-86.6833	0	2400	0	2400
GHCND:USW00013897	NASHVILLE INTERNATIONAL AIRPORT TN US	19980517	306	156	176.8	36.11667	-86.6833	0	2400	0	2400
GHCND:USW00013897	NASHVILLE INTERNATIONAL AIRPORT TN US	19980518	306	117	176.8	36.11667	-86.6833	0	2400	0	2400
GHCND:USW00013897	NASHVILLE INTERNATIONAL AIRPORT TN US	19980519	322	144	176.8	36.11667	-86.6833	0	2400	0	2400
GHCND:USW00013897	NASHVILLE INTERNATIONAL AIRPORT TN US	19980520	317	211	176.8	36.11667	-86.6833	0	2400	0	2400
GHCND:USW00013897	NASHVILLE INTERNATIONAL AIRPORT TN US	19980521	317	194	176.8	36.11667	-86.6833	0	2400	0	2400
GHCND:USW00013897	NASHVILLE INTERNATIONAL AIRPORT TN US	19980522	272	178	176.8	36.11667	-86.6833	0	2400	0	2400
GHCND:USW00013897	NASHVILLE INTERNATIONAL AIRPORT TN US	19980523	317	217	176.8	36.11667	-86.6833	0	2400	0	2400
GHCND:USW00013897	NASHVILLE INTERNATIONAL AIRPORT TN US	19980524	306	228	176.8	36.11667	-86.6833	0	2400	0	2400
GHCND:USW00013897	NASHVILLE INTERNATIONAL AIRPORT TN US	19980525	294	189	176.8	36.11667	-86.6833	0	2400	0	2400
GHCND:USW00013897	NASHVILLE INTERNATIONAL AIRPORT TN US	19980526	211	178	176.8	36.11667	-86.6833	0	2400	0	2400
GHCND:USW00013897	NASHVILLE INTERNATIONAL AIRPORT TN US	19980527	278	183	176.8	36.11667	-86.6833	0	2400	0	2400
GHCND:USW00013897	NASHVILLE INTERNATIONAL AIRPORT TN US	19980528	317	189	176.8	36.11667	-86.6833	0	2400	0	2400
GHCND:USW00013897	NASHVILLE INTERNATIONAL AIRPORT TN US	19980529	267	194	176.8	36.11667	-86.6833	0	2400	0	2400
GHCND:USW00013897	NASHVILLE INTERNATIONAL AIRPORT TN US	19980530	306	200	176.8	36.11667	-86.6833	0	2400	0	2400
GHCND:USW00013897	NASHVILLE INTERNATIONAL AIRPORT TN US	19980531	328	211	176.8	36.11667	-86.6833	0	2400	0	2400
GHCND:USW00013897	NASHVILLE INTERNATIONAL AIRPORT TN US	19980601	300	206	176.8	36.11667	-86.6833	0	2400	0	2400
GHCND:USW00013897	NASHVILLE INTERNATIONAL AIRPORT TN US	19980602	344	206	176.8	36.11667	-86.6833	0	2400	0	2400
GHCND:USW00013897	NASHVILLE INTERNATIONAL AIRPORT TN US	19980603	333	217	176.8	36.11667	-86.6833	0	2400	0	2400
GHCND:USW00013897	NASHVILLE INTERNATIONAL AIRPORT TN US	19980604	239	194	176.8	36.11667	-86.6833	0	2400	0	2400
GHCND:USW00013897	NASHVILLE INTERNATIONAL AIRPORT TN US	19980605	283	144	176.8	36.11667	-86.6833	0	2400	0	2400
GHCND:USW00013897	NASHVILLE INTERNATIONAL AIRPORT TN US	19980606	211	128	176.8	36.11667	-86.6833	0	2400	0	2400
GHCND:USW00013897	NASHVILLE INTERNATIONAL AIRPORT TN US	19980607	239	94	176.8	36.11667	-86.6833	0	2400	0	2400
GHCND:USW00013897	NASHVILLE INTERNATIONAL AIRPORT TN US	19980608	239	122	176.8	36.11667	-86.6833	0	2400	0	2400
GHCND:USW00013897	NASHVILLE INTERNATIONAL AIRPORT TN US	19980609	294	172	176.8	36.11667	-86.6833	0	2400	0	2400
GHCND:USW00013897	NASHVILLE INTERNATIONAL AIRPORT TN US	19980610	283	206	176.8	36.11667	-86.6833	0	2400	0	2400
GHCND:USW00013897	NASHVILLE INTERNATIONAL AIRPORT TN US	19980611	306	211	176.8	36.11667	-86.6833	0	2400	0	2400
GHCND:USW00013897	NASHVILLE INTERNATIONAL AIRPORT TN US	19980612	328	222	176.8	36.11667	-86.6833	0	2400	0	2400
GHCND:USW00013897	NASHVILLE INTERNATIONAL AIRPORT TN US	19980613	306	211	176.8	36.11667	-86.6833	0	2400	0	2400
GHCND:USW00013897	NASHVILLE INTERNATIONAL AIRPORT TN US	19980614	294	194	176.8	36.11667	-86.6833	0	2400	0	2400
GHCND:USW00013897	NASHVILLE INTERNATIONAL AIRPORT TN US	19980615	294	194	176.8	36.11667	-86.6833	0	2400	0	2400
GHCND:USW00013897	NASHVILLE INTERNATIONAL AIRPORT TN US	19980616	278	189	176.8	36.11667	-86.6833	0	2400	0	2400
GHCND:USW00013897	NASHVILLE INTERNATIONAL AIRPORT TN US	19980617	317	167	176.8	36.11667	-86.6833	0	2400	0	2400
GHCND:USW00013897	NASHVILLE INTERNATIONAL AIRPORT TN US	19980618	333	217	176.8	36.11667	-86.6833	0	2400	0	2400
GHCND:USW00013897	NASHVILLE INTERNATIONAL AIRPORT TN US	19980619	289	206	176.8	36.11667	-86.6833	0	2400	0	2400
GHCND:USW00013897	NASHVILLE INTERNATIONAL AIRPORT TN US	19980620	322	194	176.8	36.11667	-86.6833	0	2400	0	2400
GHCND:USW00013897	NASHVILLE INTERNATIONAL AIRPORT TN US	19980621	311	211	176.8	36.11667	-86.6833	0	2400	0	2400
GHCND:USW00013897	NASHVILLE INTERNATIONAL AIRPORT TN US	19980622	339	233	176.8	36.11667	-86.6833	0	2400	0	2400
GHCND:USW00013897	NASHVILLE INTERNATIONAL AIRPORT TN US	19980623	344	244	176.8	36.11667	-86.6833	0	2400	0	2400
GHCND:USW00013897	NASHVILLE INTERNATIONAL AIRPORT TN US	19980624	344	233	176.8	36.11667	-86.6833	0	2400	0	2400
GHCND:USW00013897	NASHVILLE INTERNATIONAL AIRPORT TN US	19980625	356	233	176.8	36.11667	-86.6833	0	2400	0	2400
GHCND:USW00013897	NASHVILLE INTERNATIONAL AIRPORT TN US	19980626	344	244	176.8	36.11667	-86.6833	0	2400	0	2400
GHCND:USW00013897	NASHVILLE INTERNATIONAL AIRPORT TN US	19980627	333	233	176.8	36.11667	-86.6833	0	2400	0	2400
GHCND:USW00013897	NASHVILLE INTERNATIONAL AIRPORT TN US	19980628	333	239	176.8	36.11667	-86.6833	0	2400	0	2400
GHCND:USW00013897	NASHVILLE INTERNATIONAL AIRPORT TN US	19980629	333	239	176.8	36.11667	-86.6833	0	2400	0	2400
GHCND:USW00013897	NASHVILLE INTERNATIONAL AIRPORT TN US	19980630	317	200	176.8	36.11667	-86.6833	0	2400	0	2400
GHCND:USW00013897	NASHVILLE INTERNATIONAL AIRPORT TN US	19980701	294	211	176.8	36.11667	-86.6833	0	2400	0	2400
GHCND:USW00013897	NASHVILLE INTERNATIONAL AIRPORT TN US	19980702	311	194	176.8	36.11667	-86.6833	0	2400	0	2400
GHCND:USW00013897	NASHVILLE INTERNATIONAL AIRPORT TN US	19980703	311	211	176.8	36.11667	-86.6833	0	2400	0	2400
GHCND:USW00013897	NASHVILLE INTERNATIONAL AIRPORT TN US	19980704	322	222	176.8	36.11667	-86.6833	0	2400	0	2400
GHCND:USW00013897	NASHVILLE INTERNATIONAL AIRPORT TN US	19980705	317	222	176.8	36.11667	-86.6833	0	2400	0	2400
GHCND:USW00013897	NASHVILLE INTERNATIONAL AIRPORT TN US	19980706	317	211	176.8	36.11667	-86.6833	0	2400	0	2400
GHCND:USW00013897	NASHVILLE INTERNATIONAL AIRPORT TN US	19980707	350	228	176.8	36.11667	-86.6833	0	2400	0	2400
GHCND:USW00013897	NASHVILLE INTERNATIONAL AIRPORT TN US	19980708	317	250	176.8	36.11667	-86.6833	0	2400	0	2400
GHCND:USW00013897	NASHVILLE INTERNATIONAL AIRPORT TN US	19980709	333	239	176.8	36.11667	-86.6833	0	2400	0	2400
GHCND:USW00013897	NASHVILLE INTERNATIONAL AIRPORT TN US	19980710	311	233	176.8	36.11667	-86.6833	0	2400	0	2400
GHCND:USW00013897	NASHVILLE INTERNATIONAL AIRPORT TN US	19980711	289	228	176.8	36.11667	-86.6833	0	2400	0	2400
GHCND:USW00013897	NASHVILLE INTERNATIONAL AIRPORT TN US	19980712	317	217	176.8	36.11667	-86.6833	0	2400	0	2400
GHCND:USW00013897	NASHVILLE INTERNATIONAL AIRPORT TN US	19980713	261	200	176.8	36.11667	-86.6833	0	2400	0	2400
GHCND:USW00013897	NASHVILLE INTERNATIONAL AIRPORT TN US	19980714	256	206	176.8	36.11667	-86.6833	0	2400	0	2400
GHCND:USW00013897	NASHVILLE INTERNATIONAL AIRPORT TN US	19980715	267	222	176.8	36.11667	-86.6833	0	2400	0	2400
GHCND:USW00013897	NASHVILLE INTERNATIONAL AIRPORT TN US	19980716	294	228	176.8	36.11667	-86.6833	0	2400	0	2400
GHCND:USW00013897	NASHVILLE INTERNATIONAL AIRPORT TN US	19980717	322	222	176.8	36.11667	-86.6833	0	2400	0	2400
GHCND:USW00013897	NASHVILLE INTERNATIONAL AIRPORT TN US	19980718	328	211	176.8	36.11667	-86.6833	0	2400	0	2400
GHCND:USW00013897	NASHVILLE INTERNATIONAL AIRPORT TN US	19980719	350	228	176.8	36.11667	-86.6833	0	2400	0	2400
GHCND:USW00013897	NASHVILLE INTERNATIONAL AIRPORT TN US	19980720	339	244	176.8	36.11667	-86.6833	0	2400	0	2400
GHCND:USW00013897	NASHVILLE INTERNATIONAL AIRPORT TN US	19980721	333	228	176.8	36.11667	-86.6833	0	2400	0	2400
GHCND:USW00013897	NASHVILLE INTERNATIONAL AIRPORT TN US	19980722	333	233	176.8	36.11667	-86.6833	0	2400	0	2400
GHCND:USW00013897	NASHVILLE INTERNATIONAL AIRPORT TN US	19980723	311	233	176.8	36.11667	-86.6833	0	2400	0	2400
GHCND:USW00013897	NASHVILLE INTERNATIONAL AIRPORT TN US	19980724	272	222	176.8	36.11667	-86.6833	0	2400	0	2400
GHCND:USW00013897	NASHVILLE INTERNATIONAL AIRPORT TN US	19980725	294	222	176.8	36.11667	-86.6833	0	2400	0	2400
GHCND:USW00013897	NASHVILLE INTERNATIONAL AIRPORT TN US	19980726	283	222	176.8	36.11667	-86.6833	0	2400	0	2400
GHCND:USW00013897	NASHVILLE INTERNATIONAL AIRPORT TN US	19980727	278	228	176.8	36.11667	-86.6833	0	2400	0	2400
GHCND:USW00013897	NASHVILLE INTERNATIONAL AIRPORT TN US	19980728	294	217	176.8	36.11667	-86.6833	0	2400	0	2400
GHCND:USW00013897	NASHVILLE INTERNATIONAL AIRPORT TN US	19980729	289	222	176.8	36.11667	-86.6833	0	2400	0	2400
GHCND:USW00013897	NASHVILLE INTERNATIONAL AIRPORT TN US	19980730	306	228	176.8	36.11667	-86.6833	0	2400	0	2400
GHCND:USW00013897	NASHVILLE INTERNATIONAL AIRPORT TN US	19980731	289	211	176.8	36.11667	-86.6833	0	2400	0	2400
GHCND:USW00013897	NASHVILLE INTERNATIONAL AIRPORT TN US	19980801	289	189	176.8	36.11667	-86.6833	0	2400	0	2400
GHCND:USW00013897	NASHVILLE INTERNATIONAL AIRPORT TN US	19980802	294	200	176.8	36.11667	-86.6833	0	2400	0	2400
GHCND:USW00013897	NASHVILLE INTERNATIONAL AIRPORT TN US	19980803	306	206	176.8	36.11667	-86.6833	0	2400	0	2400
GHCND:USW00013897	NASHVILLE INTERNATIONAL AIRPORT TN US	19980804	306	206	176.8	36.11667	-86.6833	0	2400	0	2400
GHCND:USW00013897	NASHVILLE INTERNATIONAL AIRPORT TN US	19980805	317	200	176.8	36.11667	-86.6833	0	2400	0	2400
GHCND:USW00013897	NASHVILLE INTERNATIONAL AIRPORT TN US	19980806	328	217	176.8	36.11667	-86.6833	0	2400	0	2400
GHCND:USW00013897	NASHVILLE INTERNATIONAL AIRPORT TN US	19980807	322	228	176.8	36.11667	-86.6833	0	2400	0	2400
GHCND:USW00013897	NASHVILLE INTERNATIONAL AIRPORT TN US	19980808	311	211	176.8	36.11667	-86.6833	0	2400	0	2400
GHCND:USW00013897	NASHVILLE INTERNATIONAL AIRPORT TN US	19980809	300	217	176.8	36.11667	-86.6833	0	2400	0	2400
GHCND:USW00013897	NASHVILLE INTERNATIONAL AIRPORT TN US	19980810	317	206	176.8	36.11667	-86.6833	0	2400	0	2400
GHCND:USW00013897	NASHVILLE INTERNATIONAL AIRPORT TN US	19980811	306	222	176.8	36.11667	-86.6833	0	2400	0	2400
GHCND:USW00013897	NASHVILLE INTERNATIONAL AIRPORT TN US	19980812	311	211	176.8	36.11667	-86.6833	0	2400	0	2400
GHCND:USW00013897	NASHVILLE INTERNATIONAL AIRPORT TN US	19980813	317	211	176.8	36.11667	-86.6833	0	2400	0	2400
GHCND:USW00013897	NASHVILLE INTERNATIONAL AIRPORT TN US	19980814	306	222	176.8	36.11667	-86.6833	0	2400	0	2400
GHCND:USW00013897	NASHVILLE INTERNATIONAL AIRPORT TN US	19980815	300	217	176.8	36.11667	-86.6833	0	2400	0	2400
GHCND:USW00013897	NASHVILLE INTERNATIONAL AIRPORT TN US	19980816	278	217	176.8	36.11667	-86.6833	0	2400	0	2400
GHCND:USW00013897	NASHVILLE INTERNATIONAL AIRPORT TN US	19980817	317	194	176.8	36.11667	-86.6833	0	2400	0	2400
GHCND:USW00013897	NASHVILLE INTERNATIONAL AIRPORT TN US	19980818	322	217	176.8	36.11667	-86.6833	0	2400	0	2400
GHCND:USW00013897	NASHVILLE INTERNATIONAL AIRPORT TN US	19980819	322	211	176.8	36.11667	-86.6833	0	2400	0	2400

GHCND:USW00013897	NASHVILLE INTERNATIONAL AIRPORT TN US	19980820	322	172	176.8	36.11667	-86.6833	0	2400	0	2400
GHCND:USW00013897	NASHVILLE INTERNATIONAL AIRPORT TN US	19980821	322	211	176.8	36.11667	-86.6833	0	2400	0	2400
GHCND:USW00013897	NASHVILLE INTERNATIONAL AIRPORT TN US	19980822	328	200	176.8	36.11667	-86.6833	0	2400	0	2400
GHCND:USW00013897	NASHVILLE INTERNATIONAL AIRPORT TN US	19980823	328	206	176.8	36.11667	-86.6833	0	2400	0	2400
GHCND:USW00013897	NASHVILLE INTERNATIONAL AIRPORT TN US	19980824	328	194	176.8	36.11667	-86.6833	0	2400	0	2400
GHCND:USW00013897	NASHVILLE INTERNATIONAL AIRPORT TN US	19980825	344	194	176.8	36.11667	-86.6833	0	2400	0	2400
GHCND:USW00013897	NASHVILLE INTERNATIONAL AIRPORT TN US	19980826	333	217	176.8	36.11667	-86.6833	0	2400	0	2400
GHCND:USW00013897	NASHVILLE INTERNATIONAL AIRPORT TN US	19980827	328	194	176.8	36.11667	-86.6833	0	2400	0	2400
GHCND:USW00013897	NASHVILLE INTERNATIONAL AIRPORT TN US	19980828	344	172	176.8	36.11667	-86.6833	0	2400	0	2400
GHCND:USW00013897	NASHVILLE INTERNATIONAL AIRPORT TN US	19980829	333	239	176.8	36.11667	-86.6833	0	2400	0	2400
GHCND:USW00013897	NASHVILLE INTERNATIONAL AIRPORT TN US	19980830	333	206	176.8	36.11667	-86.6833	0	2400	0	2400
GHCND:USW00013897	NASHVILLE INTERNATIONAL AIRPORT TN US	19980831	339	183	176.8	36.11667	-86.6833	0	2400	0	2400
GHCND:USW00013897	NASHVILLE INTERNATIONAL AIRPORT TN US	19980901	328	200	176.8	36.11667	-86.6833	0	2400	0	2400
GHCND:USW00013897	NASHVILLE INTERNATIONAL AIRPORT TN US	19980902	322	206	176.8	36.11667	-86.6833	0	2400	0	2400
GHCND:USW00013897	NASHVILLE INTERNATIONAL AIRPORT TN US	19980903	322	189	176.8	36.11667	-86.6833	0	2400	0	2400
GHCND:USW00013897	NASHVILLE INTERNATIONAL AIRPORT TN US	19980904	350	161	176.8	36.11667	-86.6833	0	2400	0	2400
GHCND:USW00013897	NASHVILLE INTERNATIONAL AIRPORT TN US	19980905	367	189	176.8	36.11667	-86.6833	0	2400	0	2400
GHCND:USW00013897	NASHVILLE INTERNATIONAL AIRPORT TN US	19980906	372	189	176.8	36.11667	-86.6833	0	2400	0	2400
GHCND:USW00013897	NASHVILLE INTERNATIONAL AIRPORT TN US	19980907	344	206	176.8	36.11667	-86.6833	0	2400	0	2400
GHCND:USW00013897	NASHVILLE INTERNATIONAL AIRPORT TN US	19980908	278	167	176.8	36.11667	-86.6833	0	2400	0	2400
GHCND:USW00013897	NASHVILLE INTERNATIONAL AIRPORT TN US	19980909	256	133	176.8	36.11667	-86.6833	0	2400	0	2400
GHCND:USW00013897	NASHVILLE INTERNATIONAL AIRPORT TN US	19980910	289	89	176.8	36.11667	-86.6833	0	2400	0	2400
GHCND:USW00013897	NASHVILLE INTERNATIONAL AIRPORT TN US	19980911	306	111	176.8	36.11667	-86.6833	0	2400	0	2400
GHCND:USW00013897	NASHVILLE INTERNATIONAL AIRPORT TN US	19980912	328	122	176.8	36.11667	-86.6833	0	2400	0	2400
GHCND:USW00013897	NASHVILLE INTERNATIONAL AIRPORT TN US	19980913	356	144	176.8	36.11667	-86.6833	0	2400	0	2400
GHCND:USW00013897	NASHVILLE INTERNATIONAL AIRPORT TN US	19980914	344	189	176.8	36.11667	-86.6833	0	2400	0	2400
GHCND:USW00013897	NASHVILLE INTERNATIONAL AIRPORT TN US	19980915	317	200	176.8	36.11667	-86.6833	0	2400	0	2400
GHCND:USW00013897	NASHVILLE INTERNATIONAL AIRPORT TN US	19980916	339	194	176.8	36.11667	-86.6833	0	2400	0	2400
GHCND:USW00013897	NASHVILLE INTERNATIONAL AIRPORT TN US	19980917	333	211	176.8	36.11667	-86.6833	0	2400	0	2400
GHCND:USW00013897	NASHVILLE INTERNATIONAL AIRPORT TN US	19980918	339	217	176.8	36.11667	-86.6833	0	2400	0	2400
GHCND:USW00013897	NASHVILLE INTERNATIONAL AIRPORT TN US	19980919	333	211	176.8	36.11667	-86.6833	0	2400	0	2400
GHCND:USW00013897	NASHVILLE INTERNATIONAL AIRPORT TN US	19980920	250	222	176.8	36.11667	-86.6833	0	2400	0	2400
GHCND:USW00013897	NASHVILLE INTERNATIONAL AIRPORT TN US	19980921	306	211	176.8	36.11667	-86.6833	0	2400	0	2400
GHCND:USW00013897	NASHVILLE INTERNATIONAL AIRPORT TN US	19980922	306	211	176.8	36.11667	-86.6833	0	2400	0	2400
GHCND:USW00013897	NASHVILLE INTERNATIONAL AIRPORT TN US	19980923	267	161	176.8	36.11667	-86.6833	0	2400	0	2400
GHCND:USW00013897	NASHVILLE INTERNATIONAL AIRPORT TN US	19980924	306	100	176.8	36.11667	-86.6833	0	2400	0	2400
GHCND:USW00013897	NASHVILLE INTERNATIONAL AIRPORT TN US	19980925	317	183	176.8	36.11667	-86.6833	0	2400	0	2400
GHCND:USW00013897	NASHVILLE INTERNATIONAL AIRPORT TN US	19980926	322	161	176.8	36.11667	-86.6833	0	2400	0	2400
GHCND:USW00013897	NASHVILLE INTERNATIONAL AIRPORT TN US	19980927	339	217	176.8	36.11667	-86.6833	0	2400	0	2400
GHCND:USW00013897	NASHVILLE INTERNATIONAL AIRPORT TN US	19980928	333	217	176.8	36.11667	-86.6833	0	2400	0	2400
GHCND:USW00013897	NASHVILLE INTERNATIONAL AIRPORT TN US	19980929	328	206	176.8	36.11667	-86.6833	0	2400	0	2400
GHCND:USW00013897	NASHVILLE INTERNATIONAL AIRPORT TN US	19980930	322	194	176.8	36.11667	-86.6833	0	2400	0	2400
GHCND:USW00013897	NASHVILLE INTERNATIONAL AIRPORT TN US	19981001	267	144	176.8	36.11667	-86.6833	0	2400	0	2400
GHCND:USW00013897	NASHVILLE INTERNATIONAL AIRPORT TN US	19981002	278	111	176.8	36.11667	-86.6833	0	2400	0	2400
GHCND:USW00013897	NASHVILLE INTERNATIONAL AIRPORT TN US	19981003	261	183	176.8	36.11667	-86.6833	0	2400	0	2400
GHCND:USW00013897	NASHVILLE INTERNATIONAL AIRPORT TN US	19981004	300	189	176.8	36.11667	-86.6833	0	2400	0	2400
GHCND:USW00013897	NASHVILLE INTERNATIONAL AIRPORT TN US	19981005	306	206	176.8	36.11667	-86.6833	0	2400	0	2400
GHCND:USW00013897	NASHVILLE INTERNATIONAL AIRPORT TN US	19981006	289	217	176.8	36.11667	-86.6833	0	2400	0	2400
GHCND:USW00013897	NASHVILLE INTERNATIONAL AIRPORT TN US	19981007	228	139	176.8	36.11667	-86.6833	0	2400	0	2400
GHCND:USW00013897	NASHVILLE INTERNATIONAL AIRPORT TN US	19981008	183	111	176.8	36.11667	-86.6833	0	2400	0	2400
GHCND:USW00013897	NASHVILLE INTERNATIONAL AIRPORT TN US	19981009	200	111	176.8	36.11667	-86.6833	0	2400	0	2400
GHCND:USW00013897	NASHVILLE INTERNATIONAL AIRPORT TN US	19981010	228	78	176.8	36.11667	-86.6833	0	2400	0	2400
GHCND:USW00013897	NASHVILLE INTERNATIONAL AIRPORT TN US	19981011	256	78	176.8	36.11667	-86.6833	0	2400	0	2400
GHCND:USW00013897	NASHVILLE INTERNATIONAL AIRPORT TN US	19981012	256	94	176.8	36.11667	-86.6833	0	2400	0	2400
GHCND:USW00013897	NASHVILLE INTERNATIONAL AIRPORT TN US	19981013	239	89	176.8	36.11667	-86.6833	0	2400	0	2400
GHCND:USW00013897	NASHVILLE INTERNATIONAL AIRPORT TN US	19981014	228	67	176.8	36.11667	-86.6833	0	2400	0	2400
GHCND:USW00013897	NASHVILLE INTERNATIONAL AIRPORT TN US	19981015	272	72	176.8	36.11667	-86.6833	0	2400	0	2400
GHCND:USW00013897	NASHVILLE INTERNATIONAL AIRPORT TN US	19981016	278	117	176.8	36.11667	-86.6833	0	2400	0	2400
GHCND:USW00013897	NASHVILLE INTERNATIONAL AIRPORT TN US	19981017	278	133	176.8	36.11667	-86.6833	0	2400	0	2400
GHCND:USW00013897	NASHVILLE INTERNATIONAL AIRPORT TN US	19981018	261	156	176.8	36.11667	-86.6833	0	2400	0	2400
GHCND:USW00013897	NASHVILLE INTERNATIONAL AIRPORT TN US	19981019	172	106	176.8	36.11667	-86.6833	0	2400	0	2400
GHCND:USW00013897	NASHVILLE INTERNATIONAL AIRPORT TN US	19981020	217	83	176.8	36.11667	-86.6833	0	2400	0	2400
GHCND:USW00013897	NASHVILLE INTERNATIONAL AIRPORT TN US	19981021	217	106	176.8	36.11667	-86.6833	0	2400	0	2400
GHCND:USW00013897	NASHVILLE INTERNATIONAL AIRPORT TN US	19981022	156	56	176.8	36.11667	-86.6833	0	2400	0	2400
GHCND:USW00013897	NASHVILLE INTERNATIONAL AIRPORT TN US	19981023	183	22	176.8	36.11667	-86.6833	0	2400	0	2400
GHCND:USW00013897	NASHVILLE INTERNATIONAL AIRPORT TN US	19981024	222	11	176.8	36.11667	-86.6833	0	2400	0	2400
GHCND:USW00013897	NASHVILLE INTERNATIONAL AIRPORT TN US	19981025	239	61	176.8	36.11667	-86.6833	0	2400	0	2400
GHCND:USW00013897	NASHVILLE INTERNATIONAL AIRPORT TN US	19981026	244	39	176.8	36.11667	-86.6833	0	2400	0	2400
GHCND:USW00013897	NASHVILLE INTERNATIONAL AIRPORT TN US	19981027	267	56	176.8	36.11667	-86.6833	0	2400	0	2400
GHCND:USW00013897	NASHVILLE INTERNATIONAL AIRPORT TN US	19981028	261	83	176.8	36.11667	-86.6833	0	2400	0	2400
GHCND:USW00013897	NASHVILLE INTERNATIONAL AIRPORT TN US	19981029	272	100	176.8	36.11667	-86.6833	0	2400	0	2400
GHCND:USW00013897	NASHVILLE INTERNATIONAL AIRPORT TN US	19981030	272	156	176.8	36.11667	-86.6833	0	2400	0	2400
GHCND:USW00013897	NASHVILLE INTERNATIONAL AIRPORT TN US	19981031	228	100	176.8	36.11667	-86.6833	0	2400	0	2400
GHCND:USW00013897	NASHVILLE INTERNATIONAL AIRPORT TN US	19981101	239	72	176.8	36.11667	-86.6833	0	2400	0	2400
GHCND:USW00013897	NASHVILLE INTERNATIONAL AIRPORT TN US	19981102	244	133	176.8	36.11667	-86.6833	0	2400	0	2400
GHCND:USW00013897	NASHVILLE INTERNATIONAL AIRPORT TN US	19981103	183	78	176.8	36.11667	-86.6833	0	2400	0	2400
GHCND:USW00013897	NASHVILLE INTERNATIONAL AIRPORT TN US	19981104	94	67	176.8	36.11667	-86.6833	0	2400	0	2400
GHCND:USW00013897	NASHVILLE INTERNATIONAL AIRPORT TN US	19981105	106	17	176.8	36.11667	-86.6833	0	2400	0	2400
GHCND:USW00013897	NASHVILLE INTERNATIONAL AIRPORT TN US	19981106	100	0	176.8	36.11667	-86.6833	0	2400	0	2400
GHCND:USW00013897	NASHVILLE INTERNATIONAL AIRPORT TN US	19981107	139	-39	176.8	36.11667	-86.6833	0	2400	0	2400
GHCND:USW00013897	NASHVILLE INTERNATIONAL AIRPORT TN US	19981108	100	67	176.8	36.11667	-86.6833	0	2400	0	2400
GHCND:USW00013897	NASHVILLE INTERNATIONAL AIRPORT TN US	19981109	194	89	176.8	36.11667	-86.6833	0	2400	0	2400
GHCND:USW00013897	NASHVILLE INTERNATIONAL AIRPORT TN US	19981110	206	100	176.8	36.11667	-86.6833	0	2400	0	2400
GHCND:USW00013897	NASHVILLE INTERNATIONAL AIRPORT TN US	19981111	139	11	176.8	36.11667	-86.6833	0	2400	0	2400
GHCND:USW00013897	NASHVILLE INTERNATIONAL AIRPORT TN US	19981112	133	-17	176.8	36.11667	-86.6833	0	2400	0	2400
GHCND:USW00013897	NASHVILLE INTERNATIONAL AIRPORT TN US	19981113	161	50	176.8	36.11667	-86.6833	0	2400	0	2400
GHCND:USW00013897	NASHVILLE INTERNATIONAL AIRPORT TN US	19981114	167	106	176.8	36.11667	-86.6833	0	2400	0	2400
GHCND:USW00013897	NASHVILLE INTERNATIONAL AIRPORT TN US	19981115	178	50	176.8	36.11667	-86.6833	0	2400	0	2400
GHCND:USW00013897	NASHVILLE INTERNATIONAL AIRPORT TN US	19981116	228	22	176.8	36.11667	-86.6833	0	2400	0	2400
GHCND:USW00013897	NASHVILLE INTERNATIONAL AIRPORT TN US	19981117	144	50	176.8	36.11667	-86.6833	0	2400	0	2400
GHCND:USW00013897	NASHVILLE INTERNATIONAL AIRPORT TN US	19981118	217	0	176.8	36.11667	-86.6833	0	2400	0	2400
GHCND:USW00013897	NASHVILLE INTERNATIONAL AIRPORT TN US	19981119	200	122	176.8	36.11667	-86.6833	0	2400	0	2400
GHCND:USW00013897	NASHVILLE INTERNATIONAL AIRPORT TN US	19981120	156	22	176.8	36.11667	-86.6833	0	2400	0	2400
GHCND:USW00013897	NASHVILLE INTERNATIONAL AIRPORT TN US	19981121	133	0	176.8	36.11667	-86.6833	0	2400	0	2400
GHCND:USW00013897	NASHVILLE INTERNATIONAL AIRPORT TN US	19981122	172	-28	176.8	36.11667	-86.6833	0	2400	0	2400
GHCND:USW00013897	NASHVILLE INTERNATIONAL AIRPORT TN US	19981123	228	89	176.8	36.11667	-86.6833	0	2400	0	2400
GHCND:USW00013897	NASHVILLE INTERNATIONAL AIRPORT TN US	19981124	200	56	176.8	36.11667	-86.6833	0	2400	0	2400
GHCND:USW00013897	NASHVILLE INTERNATIONAL AIRPORT TN US	19981125	206	39	176.8	36.11667	-86.6833	0	2400	0	2400
GHCND:USW00013897	NASHVILLE INTERNATIONAL AIRPORT TN US	19981126	183	39	176.8	36.11667	-86.6833	0	2400	0	2400
GHCND:USW00013897	NASHVILLE INTERNATIONAL AIRPORT TN US	19981127	222	17	176.8	36.11667	-86.6833	0	2400	0	2400
GHCND:USW00013897	NASHVILLE INTERNATIONAL AIRPORT TN US	19981128	228	22	176.8	36.11667	-86.6833	0	2400	0	2400
GHCND:USW00013897	NASHVILLE INTERNATIONAL AIRPORT TN US	19981129	233	83	176.8	36.11667	-86.6833	0	2400	0	2400
GHCND:USW00013897	NASHVILLE INTERNATIONAL AIRPORT TN US	19981130	211	94	176.8	36.11667	-86.6833	0	2400	0	2400
GHCND:USW00013897	NASHVILLE INTERNATIONAL AIRPORT TN US	19981201	172	44	176.8	36.11667	-86.6833	0	2400	0	2400
GHCND:USW00013897	NASHVILLE INTERNATIONAL AIRPORT TN US	19981202	222	22	176.8	36.11667	-86.6833	0	2400	0	2400
GHCND:USW00013897	NASHVILLE INTERNATIONAL AIRPORT TN US	19981203	239	106	176.8	36.11667	-86.6833	0	2400	0	2400
GHCND:USW00013897	NASHVILLE INTERNATIONAL AIRPORT TN US	19981204	250	100	176.8	36.11667	-86.6833	0	2400	0	2400
GHCND:USW00013897	NASHVILLE INTERNATIONAL AIRPORT TN US	19981205	211	150	176.8	36.11667	-86.6833	0	2400	0	2400
GHCND:USW00013897	NASHVILLE INTERNATIONAL AIRPORT TN US	19981206	244	133	176.8	36.11667	-86.6833	0	2400	0	2400
GHCND:USW00013897	NASHVILLE INTERNATIONAL AIRPORT TN US	19981207	194	106	176.8	36.11667	-86.6833	0	2400	0	2400
GHCND:USW00013897	NASHVILLE INTERNATIONAL AIRPORT TN US	19981208	106	56	176.8	36.11667	-86.6833	0	2400	0	2400
GHCND:USW00013897	NASHVILLE INTERNATIONAL AIRPORT TN US	19981209	106	11	176.8	36.11667	-86.6833	0	2400	0	2400
GHCND:USW00013897	NASHVILLE INTERNATIONAL AIRPORT TN US	19981210	67	-17	176.8	36.11667	-86.6833	0	2400	0	2400
GHCND:USW00013897	NASHVILLE INTERNATIONAL AIRPORT TN US	19981211	94	50	176.8	36.11667	-86.6833	0	2400	0	2400
GHCND:USW00013897	NASHVILLE INTERNATIONAL AIRPORT TN US	19981212	72	56	176.8	36.11667	-86.6833	0	2400	0	2400
GHCND:USW00013897	NASHVILLE INTERNATIONAL AIRPORT TN US	19981213	89	50	176.8	36.11667	-86.6833	0	2400	0	2400
GHCND:USW00013897	NASHVILLE INTERNATIONAL AIRPORT TN US	19981214	117	11	176.8	36.11667	-86.6833	0	2400	0	2400
GHCND:USW00013897	NASHVILLE INTERNATIONAL AIRPORT TN US	19981215	111	-39	176.8	36.11667	-86.6833	0	2400	0	2400
GHCND:USW00013897	NASHVILLE INTERNATIONAL AIRPORT TN US	19981216	150	-39	176.8	36.11667	-86.6833	0	2400	0	2400
GHCND:USW00013897	NASHVILLE INTERNATIONAL AIRPORT TN US	19981217	67	-28	176.8	36.11667	-86.6833	0	2400	0	2400
GHCND:USW00013897	NASHVILLE INTERNATIONAL AIRPORT TN US	19981218	111	-39	176.8	36.11667	-86.6833	0	2400	0	2400
GHCND:USW00013897	NASHVILLE INTERNATIONAL AIRPORT TN US	19981219	117	56	176.8	36.11667	-86.6833	0	2400	0	2400
GHCND:USW00013897	NASHVILLE INTERNATIONAL AIRPORT TN US	19981220	161	89	176.8	36.11667	-86.6833	0	2400	0	2400
GHCND:USW00013897	NASHVILLE INTERNATIONAL AIRPORT TN US	19981221	206	17	176.8	36.11667	-86.6833	0	2400	0	2400

GHCND:USW00013897	NASHVILLE INTERNATIONAL AIRPORT TN US	19981222	17	-67	176.8	36.11667	-86.6833	0	2400	0	2400
GHCND:USW00013897	NASHVILLE INTERNATIONAL AIRPORT TN US	19981223	-39	-72	176.8	36.11667	-86.6833	0	2400	0	2400
GHCND:USW00013897	NASHVILLE INTERNATIONAL AIRPORT TN US	19981224	-17	-56	176.8	36.11667	-86.6833	0	2400	0	2400
GHCND:USW00013897	NASHVILLE INTERNATIONAL AIRPORT TN US	19981225	28	-72	176.8	36.11667	-86.6833	0	2400	0	2400
GHCND:USW00013897	NASHVILLE INTERNATIONAL AIRPORT TN US	19981226	50	-44	176.8	36.11667	-86.6833	0	2400	0	2400
GHCND:USW00013897	NASHVILLE INTERNATIONAL AIRPORT TN US	19981227	44	-44	176.8	36.11667	-86.6833	0	2400	0	2400
GHCND:USW00013897	NASHVILLE INTERNATIONAL AIRPORT TN US	19981228	67	39	176.8	36.11667	-86.6833	0	2400	0	2400
GHCND:USW00013897	NASHVILLE INTERNATIONAL AIRPORT TN US	19981229	89	-11	176.8	36.11667	-86.6833	0	2400	0	2400
GHCND:USW00013897	NASHVILLE INTERNATIONAL AIRPORT TN US	19981230	-11	-67	176.8	36.11667	-86.6833	0	2400	0	2400
GHCND:USW00013897	NASHVILLE INTERNATIONAL AIRPORT TN US	19981231	50	-61	176.8	36.11667	-86.6833	0	2400	0	2400
GHCND:USW00013897	NASHVILLE INTERNATIONAL AIRPORT TN US	19990101	17	-78	176.8	36.11667	-86.6833	0	2400	0	2400
GHCND:USW00013897	NASHVILLE INTERNATIONAL AIRPORT TN US	19990102	94	-39	176.8	36.11667	-86.6833	0	2400	0	2400
GHCND:USW00013897	NASHVILLE INTERNATIONAL AIRPORT TN US	19990103	-33	-72	176.8	36.11667	-86.6833	0	2400	0	2400
GHCND:USW00013897	NASHVILLE INTERNATIONAL AIRPORT TN US	19990104	-61	-89	176.8	36.11667	-86.6833	0	2400	0	2400
GHCND:USW00013897	NASHVILLE INTERNATIONAL AIRPORT TN US	19990105	-22	-106	176.8	36.11667	-86.6833	0	2400	0	2400
GHCND:USW00013897	NASHVILLE INTERNATIONAL AIRPORT TN US	19990106	28	-33	176.8	36.11667	-86.6833	0	2400	0	2400
GHCND:USW00013897	NASHVILLE INTERNATIONAL AIRPORT TN US	19990107	33	-11	176.8	36.11667	-86.6833	0	2400	0	2400
GHCND:USW00013897	NASHVILLE INTERNATIONAL AIRPORT TN US	19990108	144	17	176.8	36.11667	-86.6833	0	2400	0	2400
GHCND:USW00013897	NASHVILLE INTERNATIONAL AIRPORT TN US	19990109	17	-89	176.8	36.11667	-86.6833	0	2400	0	2400
GHCND:USW00013897	NASHVILLE INTERNATIONAL AIRPORT TN US	19990110	28	-94	176.8	36.11667	-86.6833	0	2400	0	2400
GHCND:USW00013897	NASHVILLE INTERNATIONAL AIRPORT TN US	19990111	78	-72	176.8	36.11667	-86.6833	0	2400	0	2400
GHCND:USW00013897	NASHVILLE INTERNATIONAL AIRPORT TN US	19990112	156	72	176.8	36.11667	-86.6833	0	2400	0	2400
GHCND:USW00013897	NASHVILLE INTERNATIONAL AIRPORT TN US	19990113	150	56	176.8	36.11667	-86.6833	0	2400	0	2400
GHCND:USW00013897	NASHVILLE INTERNATIONAL AIRPORT TN US	19990114	56	-22	176.8	36.11667	-86.6833	0	2400	0	2400
GHCND:USW00013897	NASHVILLE INTERNATIONAL AIRPORT TN US	19990115	50	-33	176.8	36.11667	-86.6833	0	2400	0	2400
GHCND:USW00013897	NASHVILLE INTERNATIONAL AIRPORT TN US	19990116	161	11	176.8	36.11667	-86.6833	0	2400	0	2400
GHCND:USW00013897	NASHVILLE INTERNATIONAL AIRPORT TN US	19990117	172	17	176.8	36.11667	-86.6833	0	2400	0	2400
GHCND:USW00013897	NASHVILLE INTERNATIONAL AIRPORT TN US	19990118	133	11	176.8	36.11667	-86.6833	0	2400	0	2400
GHCND:USW00013897	NASHVILLE INTERNATIONAL AIRPORT TN US	19990119	167	-28	176.8	36.11667	-86.6833	0	2400	0	2400
GHCND:USW00013897	NASHVILLE INTERNATIONAL AIRPORT TN US	19990120	200	106	176.8	36.11667	-86.6833	0	2400	0	2400
GHCND:USW00013897	NASHVILLE INTERNATIONAL AIRPORT TN US	19990121	228	128	176.8	36.11667	-86.6833	0	2400	0	2400
GHCND:USW00013897	NASHVILLE INTERNATIONAL AIRPORT TN US	19990122	217	144	176.8	36.11667	-86.6833	0	2400	0	2400
GHCND:USW00013897	NASHVILLE INTERNATIONAL AIRPORT TN US	19990123	172	67	176.8	36.11667	-86.6833	0	2400	0	2400
GHCND:USW00013897	NASHVILLE INTERNATIONAL AIRPORT TN US	19990124	89	17	176.8	36.11667	-86.6833	0	2400	0	2400
GHCND:USW00013897	NASHVILLE INTERNATIONAL AIRPORT TN US	19990125	133	22	176.8	36.11667	-86.6833	0	2400	0	2400
GHCND:USW00013897	NASHVILLE INTERNATIONAL AIRPORT TN US	19990126	194	-6	176.8	36.11667	-86.6833	0	2400	0	2400
GHCND:USW00013897	NASHVILLE INTERNATIONAL AIRPORT TN US	19990127	211	106	176.8	36.11667	-86.6833	0	2400	0	2400
GHCND:USW00013897	NASHVILLE INTERNATIONAL AIRPORT TN US	19990128	194	94	176.8	36.11667	-86.6833	0	2400	0	2400
GHCND:USW00013897	NASHVILLE INTERNATIONAL AIRPORT TN US	19990129	94	56	176.8	36.11667	-86.6833	0	2400	0	2400
GHCND:USW00013897	NASHVILLE INTERNATIONAL AIRPORT TN US	19990130	122	72	176.8	36.11667	-86.6833	0	2400	0	2400
GHCND:USW00013897	NASHVILLE INTERNATIONAL AIRPORT TN US	19990131	122	56	176.8	36.11667	-86.6833	0	2400	0	2400
GHCND:USW00013897	NASHVILLE INTERNATIONAL AIRPORT TN US	19990201	83	56	176.8	36.11667	-86.6833	0	2400	0	2400
GHCND:USW00013897	NASHVILLE INTERNATIONAL AIRPORT TN US	19990202	111	56	176.8	36.11667	-86.6833	0	2400	0	2400
GHCND:USW00013897	NASHVILLE INTERNATIONAL AIRPORT TN US	19990203	139	-28	176.8	36.11667	-86.6833	0	2400	0	2400
GHCND:USW00013897	NASHVILLE INTERNATIONAL AIRPORT TN US	19990204	150	28	176.8	36.11667	-86.6833	0	2400	0	2400
GHCND:USW00013897	NASHVILLE INTERNATIONAL AIRPORT TN US	19990205	178	-33	176.8	36.11667	-86.6833	0	2400	0	2400
GHCND:USW00013897	NASHVILLE INTERNATIONAL AIRPORT TN US	19990206	194	72	176.8	36.11667	-86.6833	0	2400	0	2400
GHCND:USW00013897	NASHVILLE INTERNATIONAL AIRPORT TN US	19990207	194	61	176.8	36.11667	-86.6833	0	2400	0	2400
GHCND:USW00013897	NASHVILLE INTERNATIONAL AIRPORT TN US	19990208	189	39	176.8	36.11667	-86.6833	0	2400	0	2400
GHCND:USW00013897	NASHVILLE INTERNATIONAL AIRPORT TN US	19990209	206	94	176.8	36.11667	-86.6833	0	2400	0	2400
GHCND:USW00013897	NASHVILLE INTERNATIONAL AIRPORT TN US	19990210	200	72	176.8	36.11667	-86.6833	0	2400	0	2400
GHCND:USW00013897	NASHVILLE INTERNATIONAL AIRPORT TN US	19990211	228	111	176.8	36.11667	-86.6833	0	2400	0	2400
GHCND:USW00013897	NASHVILLE INTERNATIONAL AIRPORT TN US	19990212	111	0	176.8	36.11667	-86.6833	0	2400	0	2400
GHCND:USW00013897	NASHVILLE INTERNATIONAL AIRPORT TN US	19990213	22	-39	176.8	36.11667	-86.6833	0	2400	0	2400
GHCND:USW00013897	NASHVILLE INTERNATIONAL AIRPORT TN US	19990214	83	-67	176.8	36.11667	-86.6833	0	2400	0	2400
GHCND:USW00013897	NASHVILLE INTERNATIONAL AIRPORT TN US	19990215	150	-22	176.8	36.11667	-86.6833	0	2400	0	2400
GHCND:USW00013897	NASHVILLE INTERNATIONAL AIRPORT TN US	19990216	183	22	176.8	36.11667	-86.6833	0	2400	0	2400
GHCND:USW00013897	NASHVILLE INTERNATIONAL AIRPORT TN US	19990217	128	11	176.8	36.11667	-86.6833	0	2400	0	2400
GHCND:USW00013897	NASHVILLE INTERNATIONAL AIRPORT TN US	19990218	122	-17	176.8	36.11667	-86.6833	0	2400	0	2400
GHCND:USW00013897	NASHVILLE INTERNATIONAL AIRPORT TN US	19990219	111	28	176.8	36.11667	-86.6833	0	2400	0	2400
GHCND:USW00013897	NASHVILLE INTERNATIONAL AIRPORT TN US	19990220	106	-6	176.8	36.11667	-86.6833	0	2400	0	2400
GHCND:USW00013897	NASHVILLE INTERNATIONAL AIRPORT TN US	19990221	33	-28	176.8	36.11667	-86.6833	0	2400	0	2400
GHCND:USW00013897	NASHVILLE INTERNATIONAL AIRPORT TN US	19990222	50	-56	176.8	36.11667	-86.6833	0	2400	0	2400
GHCND:USW00013897	NASHVILLE INTERNATIONAL AIRPORT TN US	19990223	72	11	176.8	36.11667	-86.6833	0	2400	0	2400
GHCND:USW00013897	NASHVILLE INTERNATIONAL AIRPORT TN US	19990224	50	0	176.8	36.11667	-86.6833	0	2400	0	2400
GHCND:USW00013897	NASHVILLE INTERNATIONAL AIRPORT TN US	19990225	167	17	176.8	36.11667	-86.6833	0	2400	0	2400
GHCND:USW00013897	NASHVILLE INTERNATIONAL AIRPORT TN US	19990226	172	-11	176.8	36.11667	-86.6833	0	2400	0	2400
GHCND:USW00013897	NASHVILLE INTERNATIONAL AIRPORT TN US	19990227	167	122	176.8	36.11667	-86.6833	0	2400	0	2400
GHCND:USW00013897	NASHVILLE INTERNATIONAL AIRPORT TN US	19990228	128	44	176.8	36.11667	-86.6833	0	2400	0	2400
GHCND:USW00013897	NASHVILLE INTERNATIONAL AIRPORT TN US	19990301	128	17	176.8	36.11667	-86.6833	0	2400	0	2400
GHCND:USW00013897	NASHVILLE INTERNATIONAL AIRPORT TN US	19990302	217	-6	176.8	36.11667	-86.6833	0	2400	0	2400
GHCND:USW00013897	NASHVILLE INTERNATIONAL AIRPORT TN US	19990303	89	-6	176.8	36.11667	-86.6833	0	2400	0	2400
GHCND:USW00013897	NASHVILLE INTERNATIONAL AIRPORT TN US	19990304	94	-44	176.8	36.11667	-86.6833	0	2400	0	2400
GHCND:USW00013897	NASHVILLE INTERNATIONAL AIRPORT TN US	19990305	150	11	176.8	36.11667	-86.6833	0	2400	0	2400
GHCND:USW00013897	NASHVILLE INTERNATIONAL AIRPORT TN US	19990306	144	6	176.8	36.11667	-86.6833	0	2400	0	2400
GHCND:USW00013897	NASHVILLE INTERNATIONAL AIRPORT TN US	19990307	78	-6	176.8	36.11667	-86.6833	0	2400	0	2400
GHCND:USW00013897	NASHVILLE INTERNATIONAL AIRPORT TN US	19990308	94	-6	176.8	36.11667	-86.6833	0	2400	0	2400
GHCND:USW00013897	NASHVILLE INTERNATIONAL AIRPORT TN US	19990309	106	39	176.8	36.11667	-86.6833	0	2400	0	2400
GHCND:USW00013897	NASHVILLE INTERNATIONAL AIRPORT TN US	19990310	44	17	176.8	36.11667	-86.6833	0	2400	0	2400
GHCND:USW00013897	NASHVILLE INTERNATIONAL AIRPORT TN US	19990311	83	-11	176.8	36.11667	-86.6833	0	2400	0	2400
GHCND:USW00013897	NASHVILLE INTERNATIONAL AIRPORT TN US	19990312	106	-33	176.8	36.11667	-86.6833	0	2400	0	2400
GHCND:USW00013897	NASHVILLE INTERNATIONAL AIRPORT TN US	19990313	61	6	176.8	36.11667	-86.6833	0	2400	0	2400
GHCND:USW00013897	NASHVILLE INTERNATIONAL AIRPORT TN US	19990314	56	6	176.8	36.11667	-86.6833	0	2400	0	2400
GHCND:USW00013897	NASHVILLE INTERNATIONAL AIRPORT TN US	19990315	106	-17	176.8	36.11667	-86.6833	0	2400	0	2400
GHCND:USW00013897	NASHVILLE INTERNATIONAL AIRPORT TN US	19990316	189	-22	176.8	36.11667	-86.6833	0	2400	0	2400
GHCND:USW00013897	NASHVILLE INTERNATIONAL AIRPORT TN US	19990317	228	61	176.8	36.11667	-86.6833	0	2400	0	2400
GHCND:USW00013897	NASHVILLE INTERNATIONAL AIRPORT TN US	19990318	172	78	176.8	36.11667	-86.6833	0	2400	0	2400
GHCND:USW00013897	NASHVILLE INTERNATIONAL AIRPORT TN US	19990319	150	28	176.8	36.11667	-86.6833	0	2400	0	2400
GHCND:USW00013897	NASHVILLE INTERNATIONAL AIRPORT TN US	19990320	139	39	176.8	36.11667	-86.6833	0	2400	0	2400
GHCND:USW00013897	NASHVILLE INTERNATIONAL AIRPORT TN US	19990321	161	61	176.8	36.11667	-86.6833	0	2400	0	2400
GHCND:USW00013897	NASHVILLE INTERNATIONAL AIRPORT TN US	19990322	161	-11	176.8	36.11667	-86.6833	0	2400	0	2400
GHCND:USW00013897	NASHVILLE INTERNATIONAL AIRPORT TN US	19990323	183	67	176.8	36.11667	-86.6833	0	2400	0	2400
GHCND:USW00013897	NASHVILLE INTERNATIONAL AIRPORT TN US	19990324	106	39	176.8	36.11667	-86.6833	0	2400	0	2400
GHCND:USW00013897	NASHVILLE INTERNATIONAL AIRPORT TN US	19990325	133	28	176.8	36.11667	-86.6833	0	2400	0	2400
GHCND:USW00013897	NASHVILLE INTERNATIONAL AIRPORT TN US	19990326	111	6	176.8	36.11667	-86.6833	0	2400	0	2400
GHCND:USW00013897	NASHVILLE INTERNATIONAL AIRPORT TN US	19990327	150	6	176.8	36.11667	-86.6833	0	2400	0	2400
GHCND:USW00013897	NASHVILLE INTERNATIONAL AIRPORT TN US	19990328	161	-6	176.8	36.11667	-86.6833	0	2400	0	2400
GHCND:USW00013897	NASHVILLE INTERNATIONAL AIRPORT TN US	19990329	167	67	176.8	36.11667	-86.6833	0	2400	0	2400
GHCND:USW00013897	NASHVILLE INTERNATIONAL AIRPORT TN US	19990330	206	33	176.8	36.11667	-86.6833	0	2400	0	2400
GHCND:USW00013897	NASHVILLE INTERNATIONAL AIRPORT TN US	19990331	150	106	176.8	36.11667	-86.6833	0	2400	0	2400
GHCND:USW00013897	NASHVILLE INTERNATIONAL AIRPORT TN US	19990401	183	94	176.8	36.11667	-86.6833	0	2400	0	2400
GHCND:USW00013897	NASHVILLE INTERNATIONAL AIRPORT TN US	19990402	267	89	176.8	36.11667	-86.6833	0	2400	0	2400
GHCND:USW00013897	NASHVILLE INTERNATIONAL AIRPORT TN US	19990403	294	167	176.8	36.11667	-86.6833	0	2400	0	2400
GHCND:USW00013897	NASHVILLE INTERNATIONAL AIRPORT TN US	19990404	244	144	176.8	36.11667	-86.6833	0	2400	0	2400
GHCND:USW00013897	NASHVILLE INTERNATIONAL AIRPORT TN US	19990405	283	117	176.8	36.11667	-86.6833	0	2400	0	2400
GHCND:USW00013897	NASHVILLE INTERNATIONAL AIRPORT TN US	19990406	272	139	176.8	36.11667	-86.6833	0	2400	0	2400
GHCND:USW00013897	NASHVILLE INTERNATIONAL AIRPORT TN US	19990407	272	89	176.8	36.11667	-86.6833	0	2400	0	2400
GHCND:USW00013897	NASHVILLE INTERNATIONAL AIRPORT TN US	19990408	267	172	176.8	36.11667	-86.6833	0	2400	0	2400
GHCND:USW00013897	NASHVILLE INTERNATIONAL AIRPORT TN US	19990409	294	150	176.8	36.11667	-86.6833	0	2400	0	2400
GHCND:USW00013897	NASHVILLE INTERNATIONAL AIRPORT TN US	19990410	294	111	176.8	36.11667	-86.6833	0	2400	0	2400
GHCND:USW00013897	NASHVILLE INTERNATIONAL AIRPORT TN US	19990411	261	128	176.8	36.11667	-86.6833	0	2400	0	2400
GHCND:USW00013897	NASHVILLE INTERNATIONAL AIRPORT TN US	19990412	183	78	176.8	36.11667	-86.6833	0	2400	0	2400
GHCND:USW00013897	NASHVILLE INTERNATIONAL AIRPORT TN US	19990413	189	56	176.8	36.11667	-86.6833	0	2400	0	2400
GHCND:USW00013897	NASHVILLE INTERNATIONAL AIRPORT TN US	19990414	150	106	176.8	36.11667	-86.6833	0	2400	0	2400
GHCND:USW00013897	NASHVILLE INTERNATIONAL AIRPORT TN US	19990415	189	83	176.8	36.11667	-86.6833	0	2400	0	2400
GHCND:USW00013897	NASHVILLE INTERNATIONAL AIRPORT TN US	19990416	150	61	176.8	36.11667	-86.6833	0	2400	0	2400
GHCND:USW00013897	NASHVILLE INTERNATIONAL AIRPORT TN US	19990417	111	50	176.8	36.11667	-86.6833	0	2400	0	2400
GHCND:USW00013897	NASHVILLE INTERNATIONAL AIRPORT TN US	19990418	156	50	176.8	36.11667	-86.6833	0	2400	0	2400
GHCND:USW00013897	NASHVILLE INTERNATIONAL AIRPORT TN US	19990419	233	56	176.8	36.11667	-86.6833	0	2400	0	2400
GHCND:USW00013897	NASHVILLE INTERNATIONAL AIRPORT TN US	19990420	244	106	176.8	36.11667	-86.6833	0	2400	0	2400
GHCND:USW00013897	NASHVILLE INTERNATIONAL AIRPORT TN US	19990421	283	122	176.8	36.11667	-86.6833	0	2400	0	2400
GHCND:USW00013897	NASHVILLE INTERNATIONAL AIRPORT TN US	19990422	256	167	176.8	36.11667	-86.6833	0	2400	0	2400
GHCND:USW00013897	NASHVILLE INTERNATIONAL AIRPORT TN US	19990423	283	144	176.8	36.11667	-86.6833	0	2400	0	2400
GHCND:USW00013897	NASHVILLE INTERNATIONAL AIRPORT TN US	19990424	206	122	176.8	36.11667	-86.6833	0	2400	0	2400

GHCND:USW00013897	NASHVILLE INTERNATIONAL AIRPORT TN US	19990425	206	106	176.8	36.11667	-86.6833	0	2400	0	2400
GHCND:USW00013897	NASHVILLE INTERNATIONAL AIRPORT TN US	19990426	222	139	176.8	36.11667	-86.6833	0	2400	0	2400
GHCND:USW00013897	NASHVILLE INTERNATIONAL AIRPORT TN US	19990427	250	161	176.8	36.11667	-86.6833	0	2400	0	2400
GHCND:USW00013897	NASHVILLE INTERNATIONAL AIRPORT TN US	19990428	267	133	176.8	36.11667	-86.6833	0	2400	0	2400
GHCND:USW00013897	NASHVILLE INTERNATIONAL AIRPORT TN US	19990429	167	94	176.8	36.11667	-86.6833	0	2400	0	2400
GHCND:USW00013897	NASHVILLE INTERNATIONAL AIRPORT TN US	19990430	217	72	176.8	36.11667	-86.6833	0	2400	0	2400
GHCND:USW00013897	NASHVILLE INTERNATIONAL AIRPORT TN US	19990501	239	67	176.8	36.11667	-86.6833	0	2400	0	2400
GHCND:USW00013897	NASHVILLE INTERNATIONAL AIRPORT TN US	19990502	261	78	176.8	36.11667	-86.6833	0	2400	0	2400
GHCND:USW00013897	NASHVILLE INTERNATIONAL AIRPORT TN US	19990503	267	94	176.8	36.11667	-86.6833	0	2400	0	2400
GHCND:USW00013897	NASHVILLE INTERNATIONAL AIRPORT TN US	19990504	278	133	176.8	36.11667	-86.6833	0	2400	0	2400
GHCND:USW00013897	NASHVILLE INTERNATIONAL AIRPORT TN US	19990505	244	167	176.8	36.11667	-86.6833	0	2400	0	2400
GHCND:USW00013897	NASHVILLE INTERNATIONAL AIRPORT TN US	19990506	261	128	176.8	36.11667	-86.6833	0	2400	0	2400
GHCND:USW00013897	NASHVILLE INTERNATIONAL AIRPORT TN US	19990507	244	106	176.8	36.11667	-86.6833	0	2400	0	2400
GHCND:USW00013897	NASHVILLE INTERNATIONAL AIRPORT TN US	19990508	256	122	176.8	36.11667	-86.6833	0	2400	0	2400
GHCND:USW00013897	NASHVILLE INTERNATIONAL AIRPORT TN US	19990509	256	106	176.8	36.11667	-86.6833	0	2400	0	2400
GHCND:USW00013897	NASHVILLE INTERNATIONAL AIRPORT TN US	19990510	283	122	176.8	36.11667	-86.6833	0	2400	0	2400
GHCND:USW00013897	NASHVILLE INTERNATIONAL AIRPORT TN US	19990511	283	150	176.8	36.11667	-86.6833	0	2400	0	2400
GHCND:USW00013897	NASHVILLE INTERNATIONAL AIRPORT TN US	19990512	278	156	176.8	36.11667	-86.6833	0	2400	0	2400
GHCND:USW00013897	NASHVILLE INTERNATIONAL AIRPORT TN US	19990513	211	156	176.8	36.11667	-86.6833	0	2400	0	2400
GHCND:USW00013897	NASHVILLE INTERNATIONAL AIRPORT TN US	19990514	211	133	176.8	36.11667	-86.6833	0	2400	0	2400
GHCND:USW00013897	NASHVILLE INTERNATIONAL AIRPORT TN US	19990515	267	111	176.8	36.11667	-86.6833	0	2400	0	2400
GHCND:USW00013897	NASHVILLE INTERNATIONAL AIRPORT TN US	19990516	278	161	176.8	36.11667	-86.6833	0	2400	0	2400
GHCND:USW00013897	NASHVILLE INTERNATIONAL AIRPORT TN US	19990517	289	161	176.8	36.11667	-86.6833	0	2400	0	2400
GHCND:USW00013897	NASHVILLE INTERNATIONAL AIRPORT TN US	19990518	233	156	176.8	36.11667	-86.6833	0	2400	0	2400
GHCND:USW00013897	NASHVILLE INTERNATIONAL AIRPORT TN US	19990519	250	133	176.8	36.11667	-86.6833	0	2400	0	2400
GHCND:USW00013897	NASHVILLE INTERNATIONAL AIRPORT TN US	19990520	261	111	176.8	36.11667	-86.6833	0	2400	0	2400
GHCND:USW00013897	NASHVILLE INTERNATIONAL AIRPORT TN US	19990521	289	139	176.8	36.11667	-86.6833	0	2400	0	2400
GHCND:USW00013897	NASHVILLE INTERNATIONAL AIRPORT TN US	19990522	283	178	176.8	36.11667	-86.6833	0	2400	0	2400
GHCND:USW00013897	NASHVILLE INTERNATIONAL AIRPORT TN US	19990523	294	144	176.8	36.11667	-86.6833	0	2400	0	2400
GHCND:USW00013897	NASHVILLE INTERNATIONAL AIRPORT TN US	19990524	239	144	176.8	36.11667	-86.6833	0	2400	0	2400
GHCND:USW00013897	NASHVILLE INTERNATIONAL AIRPORT TN US	19990525	239	156	176.8	36.11667	-86.6833	0	2400	0	2400
GHCND:USW00013897	NASHVILLE INTERNATIONAL AIRPORT TN US	19990526	250	144	176.8	36.11667	-86.6833	0	2400	0	2400
GHCND:USW00013897	NASHVILLE INTERNATIONAL AIRPORT TN US	19990527	256	106	176.8	36.11667	-86.6833	0	2400	0	2400
GHCND:USW00013897	NASHVILLE INTERNATIONAL AIRPORT TN US	19990528	261	106	176.8	36.11667	-86.6833	0	2400	0	2400
GHCND:USW00013897	NASHVILLE INTERNATIONAL AIRPORT TN US	19990529	300	117	176.8	36.11667	-86.6833	0	2400	0	2400
GHCND:USW00013897	NASHVILLE INTERNATIONAL AIRPORT TN US	19990530	283	178	176.8	36.11667	-86.6833	0	2400	0	2400
GHCND:USW00013897	NASHVILLE INTERNATIONAL AIRPORT TN US	19990531	256	194	176.8	36.11667	-86.6833	0	2400	0	2400
GHCND:USW00013897	NASHVILLE INTERNATIONAL AIRPORT TN US	19990601	267	189	176.8	36.11667	-86.6833	0	2400	0	2400
GHCND:USW00013897	NASHVILLE INTERNATIONAL AIRPORT TN US	19990602	300	217	176.8	36.11667	-86.6833	0	2400	0	2400
GHCND:USW00013897	NASHVILLE INTERNATIONAL AIRPORT TN US	19990603	317	206	176.8	36.11667	-86.6833	0	2400	0	2400
GHCND:USW00013897	NASHVILLE INTERNATIONAL AIRPORT TN US	19990604	311	194	176.8	36.11667	-86.6833	0	2400	0	2400
GHCND:USW00013897	NASHVILLE INTERNATIONAL AIRPORT TN US	19990605	317	189	176.8	36.11667	-86.6833	0	2400	0	2400
GHCND:USW00013897	NASHVILLE INTERNATIONAL AIRPORT TN US	19990606	317	211	176.8	36.11667	-86.6833	0	2400	0	2400
GHCND:USW00013897	NASHVILLE INTERNATIONAL AIRPORT TN US	19990607	311	189	176.8	36.11667	-86.6833	0	2400	0	2400
GHCND:USW00013897	NASHVILLE INTERNATIONAL AIRPORT TN US	19990608	322	194	176.8	36.11667	-86.6833	0	2400	0	2400
GHCND:USW00013897	NASHVILLE INTERNATIONAL AIRPORT TN US	19990609	333	211	176.8	36.11667	-86.6833	0	2400	0	2400
GHCND:USW00013897	NASHVILLE INTERNATIONAL AIRPORT TN US	19990610	339	200	176.8	36.11667	-86.6833	0	2400	0	2400
GHCND:USW00013897	NASHVILLE INTERNATIONAL AIRPORT TN US	19990611	317	211	176.8	36.11667	-86.6833	0	2400	0	2400
GHCND:USW00013897	NASHVILLE INTERNATIONAL AIRPORT TN US	19990612	317	211	176.8	36.11667	-86.6833	0	2400	0	2400
GHCND:USW00013897	NASHVILLE INTERNATIONAL AIRPORT TN US	19990613	317	194	176.8	36.11667	-86.6833	0	2400	0	2400
GHCND:USW00013897	NASHVILLE INTERNATIONAL AIRPORT TN US	19990614	267	211	176.8	36.11667	-86.6833	0	2400	0	2400
GHCND:USW00013897	NASHVILLE INTERNATIONAL AIRPORT TN US	19990615	278	183	176.8	36.11667	-86.6833	0	2400	0	2400
GHCND:USW00013897	NASHVILLE INTERNATIONAL AIRPORT TN US	19990616	267	178	176.8	36.11667	-86.6833	0	2400	0	2400
GHCND:USW00013897	NASHVILLE INTERNATIONAL AIRPORT TN US	19990617	256	156	176.8	36.11667	-86.6833	0	2400	0	2400
GHCND:USW00013897	NASHVILLE INTERNATIONAL AIRPORT TN US	19990618	267	139	176.8	36.11667	-86.6833	0	2400	0	2400
GHCND:USW00013897	NASHVILLE INTERNATIONAL AIRPORT TN US	19990619	283	144	176.8	36.11667	-86.6833	0	2400	0	2400
GHCND:USW00013897	NASHVILLE INTERNATIONAL AIRPORT TN US	19990620	294	178	176.8	36.11667	-86.6833	0	2400	0	2400
GHCND:USW00013897	NASHVILLE INTERNATIONAL AIRPORT TN US	19990621	317	161	176.8	36.11667	-86.6833	0	2400	0	2400
GHCND:USW00013897	NASHVILLE INTERNATIONAL AIRPORT TN US	19990622	317	178	176.8	36.11667	-86.6833	0	2400	0	2400
GHCND:USW00013897	NASHVILLE INTERNATIONAL AIRPORT TN US	19990623	283	206	176.8	36.11667	-86.6833	0	2400	0	2400
GHCND:USW00013897	NASHVILLE INTERNATIONAL AIRPORT TN US	19990624	278	217	176.8	36.11667	-86.6833	0	2400	0	2400
GHCND:USW00013897	NASHVILLE INTERNATIONAL AIRPORT TN US	19990625	311	217	176.8	36.11667	-86.6833	0	2400	0	2400
GHCND:USW00013897	NASHVILLE INTERNATIONAL AIRPORT TN US	19990626	283	233	176.8	36.11667	-86.6833	0	2400	0	2400
GHCND:USW00013897	NASHVILLE INTERNATIONAL AIRPORT TN US	19990627	311	228	176.8	36.11667	-86.6833	0	2400	0	2400
GHCND:USW00013897	NASHVILLE INTERNATIONAL AIRPORT TN US	19990628	278	217	176.8	36.11667	-86.6833	0	2400	0	2400
GHCND:USW00013897	NASHVILLE INTERNATIONAL AIRPORT TN US	19990629	300	206	176.8	36.11667	-86.6833	0	2400	0	2400
GHCND:USW00013897	NASHVILLE INTERNATIONAL AIRPORT TN US	19990630	306	183	176.8	36.11667	-86.6833	0	2400	0	2400
GHCND:USW00013897	NASHVILLE INTERNATIONAL AIRPORT TN US	19990701	311	233	176.8	36.11667	-86.6833	0	2400	0	2400
GHCND:USW00013897	NASHVILLE INTERNATIONAL AIRPORT TN US	19990702	306	228	176.8	36.11667	-86.6833	0	2400	0	2400
GHCND:USW00013897	NASHVILLE INTERNATIONAL AIRPORT TN US	19990703	328	222	176.8	36.11667	-86.6833	0	2400	0	2400
GHCND:USW00013897	NASHVILLE INTERNATIONAL AIRPORT TN US	19990704	333	222	176.8	36.11667	-86.6833	0	2400	0	2400
GHCND:USW00013897	NASHVILLE INTERNATIONAL AIRPORT TN US	19990705	333	228	176.8	36.11667	-86.6833	0	2400	0	2400
GHCND:USW00013897	NASHVILLE INTERNATIONAL AIRPORT TN US	19990706	339	233	176.8	36.11667	-86.6833	0	2400	0	2400
GHCND:USW00013897	NASHVILLE INTERNATIONAL AIRPORT TN US	19990707	339	228	176.8	36.11667	-86.6833	0	2400	0	2400
GHCND:USW00013897	NASHVILLE INTERNATIONAL AIRPORT TN US	19990708	344	217	176.8	36.11667	-86.6833	0	2400	0	2400
GHCND:USW00013897	NASHVILLE INTERNATIONAL AIRPORT TN US	19990709	317	222	176.8	36.11667	-86.6833	0	2400	0	2400
GHCND:USW00013897	NASHVILLE INTERNATIONAL AIRPORT TN US	19990710	311	217	176.8	36.11667	-86.6833	0	2400	0	2400
GHCND:USW00013897	NASHVILLE INTERNATIONAL AIRPORT TN US	19990711	239	194	176.8	36.11667	-86.6833	0	2400	0	2400
GHCND:USW00013897	NASHVILLE INTERNATIONAL AIRPORT TN US	19990712	283	206	176.8	36.11667	-86.6833	0	2400	0	2400
GHCND:USW00013897	NASHVILLE INTERNATIONAL AIRPORT TN US	19990713	294	206	176.8	36.11667	-86.6833	0	2400	0	2400
GHCND:USW00013897	NASHVILLE INTERNATIONAL AIRPORT TN US	19990714	294	211	176.8	36.11667	-86.6833	0	2400	0	2400
GHCND:USW00013897	NASHVILLE INTERNATIONAL AIRPORT TN US	19990715	300	194	176.8	36.11667	-86.6833	0	2400	0	2400
GHCND:USW00013897	NASHVILLE INTERNATIONAL AIRPORT TN US	19990716	311	200	176.8	36.11667	-86.6833	0	2400	0	2400
GHCND:USW00013897	NASHVILLE INTERNATIONAL AIRPORT TN US	19990717	317	217	176.8	36.11667	-86.6833	0	2400	0	2400
GHCND:USW00013897	NASHVILLE INTERNATIONAL AIRPORT TN US	19990718	317	283	176.8	36.11667	-86.6833	0	2400	0	2400
GHCND:USW00013897	NASHVILLE INTERNATIONAL AIRPORT TN US	19990719	333	217	176.8	36.11667	-86.6833	0	2400	0	2400
GHCND:USW00013897	NASHVILLE INTERNATIONAL AIRPORT TN US	19990720	339	239	176.8	36.11667	-86.6833	0	2400	0	2400
GHCND:USW00013897	NASHVILLE INTERNATIONAL AIRPORT TN US	19990721	344	244	176.8	36.11667	-86.6833	0	2400	0	2400
GHCND:USW00013897	NASHVILLE INTERNATIONAL AIRPORT TN US	19990722	350	239	176.8	36.11667	-86.6833	0	2400	0	2400
GHCND:USW00013897	NASHVILLE INTERNATIONAL AIRPORT TN US	19990723	350	256	176.8	36.11667	-86.6833	0	2400	0	2400
GHCND:USW00013897	NASHVILLE INTERNATIONAL AIRPORT TN US	19990724	333	233	176.8	36.11667	-86.6833	0	2400	0	2400
GHCND:USW00013897	NASHVILLE INTERNATIONAL AIRPORT TN US	19990725	344	228	176.8	36.11667	-86.6833	0	2400	0	2400
GHCND:USW00013897	NASHVILLE INTERNATIONAL AIRPORT TN US	19990726	356	228	176.8	36.11667	-86.6833	0	2400	0	2400
GHCND:USW00013897	NASHVILLE INTERNATIONAL AIRPORT TN US	19990727	361	222	176.8	36.11667	-86.6833	0	2400	0	2400
GHCND:USW00013897	NASHVILLE INTERNATIONAL AIRPORT TN US	19990728	356	233	176.8	36.11667	-86.6833	0	2400	0	2400
GHCND:USW00013897	NASHVILLE INTERNATIONAL AIRPORT TN US	19990729	378	239	176.8	36.11667	-86.6833	0	2400	0	2400
GHCND:USW00013897	NASHVILLE INTERNATIONAL AIRPORT TN US	19990730	383	244	176.8	36.11667	-86.6833	0	2400	0	2400
GHCND:USW00013897	NASHVILLE INTERNATIONAL AIRPORT TN US	19990731	372	250	176.8	36.11667	-86.6833	0	2400	0	2400
GHCND:USW00013897	NASHVILLE INTERNATIONAL AIRPORT TN US	19990801	361	250	176.8	36.11667	-86.6833	0	2400	0	2400
GHCND:USW00013897	NASHVILLE INTERNATIONAL AIRPORT TN US	19990802	339	233	176.8	36.11667	-86.6833	0	2400	0	2400
GHCND:USW00013897	NASHVILLE INTERNATIONAL AIRPORT TN US	19990803	322	211	176.8	36.11667	-86.6833	0	2400	0	2400
GHCND:USW00013897	NASHVILLE INTERNATIONAL AIRPORT TN US	19990804	339	183	176.8	36.11667	-86.6833	0	2400	0	2400
GHCND:USW00013897	NASHVILLE INTERNATIONAL AIRPORT TN US	19990805	328	211	176.8	36.11667	-86.6833	0	2400	0	2400
GHCND:USW00013897	NASHVILLE INTERNATIONAL AIRPORT TN US	19990806	339	183	176.8	36.11667	-86.6833	0	2400	0	2400
GHCND:USW00013897	NASHVILLE INTERNATIONAL AIRPORT TN US	19990807	361	189	176.8	36.11667	-86.6833	0	2400	0	2400
GHCND:USW00013897	NASHVILLE INTERNATIONAL AIRPORT TN US	19990808	317	239	176.8	36.11667	-86.6833	0	2400	0	2400
GHCND:USW00013897	NASHVILLE INTERNATIONAL AIRPORT TN US	19990809	322	222	176.8	36.11667	-86.6833	0	2400	0	2400
GHCND:USW00013897	NASHVILLE INTERNATIONAL AIRPORT TN US	19990810	350	183	176.8	36.11667	-86.6833	0	2400	0	2400
GHCND:USW00013897	NASHVILLE INTERNATIONAL AIRPORT TN US	19990811	344	211	176.8	36.11667	-86.6833	0	2400	0	2400
GHCND:USW00013897	NASHVILLE INTERNATIONAL AIRPORT TN US	19990812	372	228	176.8	36.11667	-86.6833	0	2400	0	2400
GHCND:USW00013897	NASHVILLE INTERNATIONAL AIRPORT TN US	19990813	361	222	176.8	36.11667	-86.6833	0	2400	0	2400
GHCND:USW00013897	NASHVILLE INTERNATIONAL AIRPORT TN US	19990814	250	178	176.8	36.11667	-86.6833	0	2400	0	2400
GHCND:USW00013897	NASHVILLE INTERNATIONAL AIRPORT TN US	19990815	278	156	176.8	36.11667	-86.6833	0	2400	0	2400
GHCND:USW00013897	NASHVILLE INTERNATIONAL AIRPORT TN US	19990816	333	183	176.8	36.11667	-86.6833	0	2400	0	2400
GHCND:USW00013897	NASHVILLE INTERNATIONAL AIRPORT TN US	19990817	361	194	176.8	36.11667	-86.6833	0	2400	0	2400
GHCND:USW00013897	NASHVILLE INTERNATIONAL AIRPORT TN US	19990818	339	239	176.8	36.11667	-86.6833	0	2400	0	2400
GHCND:USW00013897	NASHVILLE INTERNATIONAL AIRPORT TN US	19990819	372	194	176.8	36.11667	-86.6833	0	2400	0	2400
GHCND:USW00013897	NASHVILLE INTERNATIONAL AIRPORT TN US	19990820	294	206	176.8	36.11667	-86.6833	0	2400	0	2400
GHCND:USW00013897	NASHVILLE INTERNATIONAL AIRPORT TN US	19990821	311	183	176.8	36.11667	-86.6833	0	2400	0	2400
GHCND:USW00013897	NASHVILLE INTERNATIONAL AIRPORT TN US	19990822	322	156	176.8	36.11667	-86.6833	0	2400	0	2400
GHCND:USW00013897	NASHVILLE INTERNATIONAL AIRPORT TN US	19990823	322	183	176.8	36.11667	-86.6833	0	2400	0	2400
GHCND:USW00013897	NASHVILLE INTERNATIONAL AIRPORT TN US	19990824	328	217	176.8	36.11667	-86.6833	0	2400	0	2400
GHCND:USW00013897	NASHVILLE INTERNATIONAL AIRPORT TN US	19990825	311	200	176.8	36.11667	-86.6833	0	2400	0	2400
GHCND:USW00013897	NASHVILLE INTERNATIONAL AIRPORT TN US	19990826	306	178	176.8	36.11667	-86.6833	0	2400	0	2400

GHCND:USW00013897	NASHVILLE INTERNATIONAL AIRPORT TN US	19990827	317	189	176.8	36.11667	-86.6833	0	2400	0	2400
GHCND:USW00013897	NASHVILLE INTERNATIONAL AIRPORT TN US	19990828	328	200	176.8	36.11667	-86.6833	0	2400	0	2400
GHCND:USW00013897	NASHVILLE INTERNATIONAL AIRPORT TN US	19990829	339	211	176.8	36.11667	-86.6833	0	2400	0	2400
GHCND:USW00013897	NASHVILLE INTERNATIONAL AIRPORT TN US	19990830	289	172	176.8	36.11667	-86.6833	0	2400	0	2400
GHCND:USW00013897	NASHVILLE INTERNATIONAL AIRPORT TN US	19990831	322	139	176.8	36.11667	-86.6833	0	2400	0	2400
GHCND:USW00013897	NASHVILLE INTERNATIONAL AIRPORT TN US	19990901	339	178	176.8	36.11667	-86.6833	0	2400	0	2400
GHCND:USW00013897	NASHVILLE INTERNATIONAL AIRPORT TN US	19990902	344	178	176.8	36.11667	-86.6833	0	2400	0	2400
GHCND:USW00013897	NASHVILLE INTERNATIONAL AIRPORT TN US	19990903	356	167	176.8	36.11667	-86.6833	0	2400	0	2400
GHCND:USW00013897	NASHVILLE INTERNATIONAL AIRPORT TN US	19990904	356	211	176.8	36.11667	-86.6833	0	2400	0	2400
GHCND:USW00013897	NASHVILLE INTERNATIONAL AIRPORT TN US	19990905	372	183	176.8	36.11667	-86.6833	0	2400	0	2400
GHCND:USW00013897	NASHVILLE INTERNATIONAL AIRPORT TN US	19990906	333	189	176.8	36.11667	-86.6833	0	2400	0	2400
GHCND:USW00013897	NASHVILLE INTERNATIONAL AIRPORT TN US	19990907	339	194	176.8	36.11667	-86.6833	0	2400	0	2400
GHCND:USW00013897	NASHVILLE INTERNATIONAL AIRPORT TN US	19990908	361	161	176.8	36.11667	-86.6833	0	2400	0	2400
GHCND:USW00013897	NASHVILLE INTERNATIONAL AIRPORT TN US	19990909	306	167	176.8	36.11667	-86.6833	0	2400	0	2400
GHCND:USW00013897	NASHVILLE INTERNATIONAL AIRPORT TN US	19990910	311	117	176.8	36.11667	-86.6833	0	2400	0	2400
GHCND:USW00013897	NASHVILLE INTERNATIONAL AIRPORT TN US	19990911	317	144	176.8	36.11667	-86.6833	0	2400	0	2400
GHCND:USW00013897	NASHVILLE INTERNATIONAL AIRPORT TN US	19990912	328	206	176.8	36.11667	-86.6833	0	2400	0	2400
GHCND:USW00013897	NASHVILLE INTERNATIONAL AIRPORT TN US	19990913	261	183	176.8	36.11667	-86.6833	0	2400	0	2400
GHCND:USW00013897	NASHVILLE INTERNATIONAL AIRPORT TN US	19990914	278	128	176.8	36.11667	-86.6833	0	2400	0	2400
GHCND:USW00013897	NASHVILLE INTERNATIONAL AIRPORT TN US	19990915	289	122	176.8	36.11667	-86.6833	0	2400	0	2400
GHCND:USW00013897	NASHVILLE INTERNATIONAL AIRPORT TN US	19990916	261	144	176.8	36.11667	-86.6833	0	2400	0	2400
GHCND:USW00013897	NASHVILLE INTERNATIONAL AIRPORT TN US	19990917	267	94	176.8	36.11667	-86.6833	0	2400	0	2400
GHCND:USW00013897	NASHVILLE INTERNATIONAL AIRPORT TN US	19990918	283	83	176.8	36.11667	-86.6833	0	2400	0	2400
GHCND:USW00013897	NASHVILLE INTERNATIONAL AIRPORT TN US	19990919	311	150	176.8	36.11667	-86.6833	0	2400	0	2400
GHCND:USW00013897	NASHVILLE INTERNATIONAL AIRPORT TN US	19990920	278	167	176.8	36.11667	-86.6833	0	2400	0	2400
GHCND:USW00013897	NASHVILLE INTERNATIONAL AIRPORT TN US	19990921	206	128	176.8	36.11667	-86.6833	0	2400	0	2400
GHCND:USW00013897	NASHVILLE INTERNATIONAL AIRPORT TN US	19990922	228	89	176.8	36.11667	-86.6833	0	2400	0	2400
GHCND:USW00013897	NASHVILLE INTERNATIONAL AIRPORT TN US	19990923	256	67	176.8	36.11667	-86.6833	0	2400	0	2400
GHCND:USW00013897	NASHVILLE INTERNATIONAL AIRPORT TN US	19990924	283	117	176.8	36.11667	-86.6833	0	2400	0	2400
GHCND:USW00013897	NASHVILLE INTERNATIONAL AIRPORT TN US	19990925	294	100	176.8	36.11667	-86.6833	0	2400	0	2400
GHCND:USW00013897	NASHVILLE INTERNATIONAL AIRPORT TN US	19990926	300	122	176.8	36.11667	-86.6833	0	2400	0	2400
GHCND:USW00013897	NASHVILLE INTERNATIONAL AIRPORT TN US	19990927	278	183	176.8	36.11667	-86.6833	0	2400	0	2400
GHCND:USW00013897	NASHVILLE INTERNATIONAL AIRPORT TN US	19990928	317	200	176.8	36.11667	-86.6833	0	2400	0	2400
GHCND:USW00013897	NASHVILLE INTERNATIONAL AIRPORT TN US	19990929	250	117	176.8	36.11667	-86.6833	0	2400	0	2400
GHCND:USW00013897	NASHVILLE INTERNATIONAL AIRPORT TN US	19990930	211	72	176.8	36.11667	-86.6833	0	2400	0	2400
GHCND:USW00013897	NASHVILLE INTERNATIONAL AIRPORT TN US	19991001	239	61	176.8	36.11667	-86.6833	0	2400	0	2400
GHCND:USW00013897	NASHVILLE INTERNATIONAL AIRPORT TN US	19991002	261	83	176.8	36.11667	-86.6833	0	2400	0	2400
GHCND:USW00013897	NASHVILLE INTERNATIONAL AIRPORT TN US	19991003	283	111	176.8	36.11667	-86.6833	0	2400	0	2400
GHCND:USW00013897	NASHVILLE INTERNATIONAL AIRPORT TN US	19991004	217	106	176.8	36.11667	-86.6833	0	2400	0	2400
GHCND:USW00013897	NASHVILLE INTERNATIONAL AIRPORT TN US	19991005	183	78	176.8	36.11667	-86.6833	0	2400	0	2400
GHCND:USW00013897	NASHVILLE INTERNATIONAL AIRPORT TN US	19991006	233	39	176.8	36.11667	-86.6833	0	2400	0	2400
GHCND:USW00013897	NASHVILLE INTERNATIONAL AIRPORT TN US	19991007	272	61	176.8	36.11667	-86.6833	0	2400	0	2400
GHCND:USW00013897	NASHVILLE INTERNATIONAL AIRPORT TN US	19991008	289	161	176.8	36.11667	-86.6833	0	2400	0	2400
GHCND:USW00013897	NASHVILLE INTERNATIONAL AIRPORT TN US	19991009	211	178	176.8	36.11667	-86.6833	0	2400	0	2400
GHCND:USW00013897	NASHVILLE INTERNATIONAL AIRPORT TN US	19991010	250	167	176.8	36.11667	-86.6833	0	2400	0	2400
GHCND:USW00013897	NASHVILLE INTERNATIONAL AIRPORT TN US	19991011	261	122	176.8	36.11667	-86.6833	0	2400	0	2400
GHCND:USW00013897	NASHVILLE INTERNATIONAL AIRPORT TN US	19991012	278	133	176.8	36.11667	-86.6833	0	2400	0	2400
GHCND:USW00013897	NASHVILLE INTERNATIONAL AIRPORT TN US	19991013	267	172	176.8	36.11667	-86.6833	0	2400	0	2400
GHCND:USW00013897	NASHVILLE INTERNATIONAL AIRPORT TN US	19991014	194	89	176.8	36.11667	-86.6833	0	2400	0	2400
GHCND:USW00013897	NASHVILLE INTERNATIONAL AIRPORT TN US	19991015	261	67	176.8	36.11667	-86.6833	0	2400	0	2400
GHCND:USW00013897	NASHVILLE INTERNATIONAL AIRPORT TN US	19991016	267	122	176.8	36.11667	-86.6833	0	2400	0	2400
GHCND:USW00013897	NASHVILLE INTERNATIONAL AIRPORT TN US	19991017	178	106	176.8	36.11667	-86.6833	0	2400	0	2400
GHCND:USW00013897	NASHVILLE INTERNATIONAL AIRPORT TN US	19991018	167	67	176.8	36.11667	-86.6833	0	2400	0	2400
GHCND:USW00013897	NASHVILLE INTERNATIONAL AIRPORT TN US	19991019	133	56	176.8	36.11667	-86.6833	0	2400	0	2400
GHCND:USW00013897	NASHVILLE INTERNATIONAL AIRPORT TN US	19991020	183	33	176.8	36.11667	-86.6833	0	2400	0	2400
GHCND:USW00013897	NASHVILLE INTERNATIONAL AIRPORT TN US	19991021	194	22	176.8	36.11667	-86.6833	0	2400	0	2400
GHCND:USW00013897	NASHVILLE INTERNATIONAL AIRPORT TN US	19991022	217	89	176.8	36.11667	-86.6833	0	2400	0	2400
GHCND:USW00013897	NASHVILLE INTERNATIONAL AIRPORT TN US	19991023	122	56	176.8	36.11667	-86.6833	0	2400	0	2400
GHCND:USW00013897	NASHVILLE INTERNATIONAL AIRPORT TN US	19991024	144	11	176.8	36.11667	-86.6833	0	2400	0	2400
GHCND:USW00013897	NASHVILLE INTERNATIONAL AIRPORT TN US	19991025	172	-11	176.8	36.11667	-86.6833	0	2400	0	2400
GHCND:USW00013897	NASHVILLE INTERNATIONAL AIRPORT TN US	19991026	228	22	176.8	36.11667	-86.6833	0	2400	0	2400
GHCND:USW00013897	NASHVILLE INTERNATIONAL AIRPORT TN US	19991027	244	56	176.8	36.11667	-86.6833	0	2400	0	2400
GHCND:USW00013897	NASHVILLE INTERNATIONAL AIRPORT TN US	19991028	267	67	176.8	36.11667	-86.6833	0	2400	0	2400
GHCND:USW00013897	NASHVILLE INTERNATIONAL AIRPORT TN US	19991029	256	89	176.8	36.11667	-86.6833	0	2400	0	2400
GHCND:USW00013897	NASHVILLE INTERNATIONAL AIRPORT TN US	19991030	256	89	176.8	36.11667	-86.6833	0	2400	0	2400
GHCND:USW00013897	NASHVILLE INTERNATIONAL AIRPORT TN US	19991031	278	106	176.8	36.11667	-86.6833	0	2400	0	2400
GHCND:USW00013897	NASHVILLE INTERNATIONAL AIRPORT TN US	19991101	239	117	176.8	36.11667	-86.6833	0	2400	0	2400
GHCND:USW00013897	NASHVILLE INTERNATIONAL AIRPORT TN US	19991102	156	39	176.8	36.11667	-86.6833	0	2400	0	2400
GHCND:USW00013897	NASHVILLE INTERNATIONAL AIRPORT TN US	19991103	133	6	176.8	36.11667	-86.6833	0	2400	0	2400
GHCND:USW00013897	NASHVILLE INTERNATIONAL AIRPORT TN US	19991104	183	-17	176.8	36.11667	-86.6833	0	2400	0	2400
GHCND:USW00013897	NASHVILLE INTERNATIONAL AIRPORT TN US	19991105	222	44	176.8	36.11667	-86.6833	0	2400	0	2400
GHCND:USW00013897	NASHVILLE INTERNATIONAL AIRPORT TN US	19991106	244	72	176.8	36.11667	-86.6833	0	2400	0	2400
GHCND:USW00013897	NASHVILLE INTERNATIONAL AIRPORT TN US	19991107	256	83	176.8	36.11667	-86.6833	0	2400	0	2400
GHCND:USW00013897	NASHVILLE INTERNATIONAL AIRPORT TN US	19991108	261	111	176.8	36.11667	-86.6833	0	2400	0	2400
GHCND:USW00013897	NASHVILLE INTERNATIONAL AIRPORT TN US	19991109	244	100	176.8	36.11667	-86.6833	0	2400	0	2400
GHCND:USW00013897	NASHVILLE INTERNATIONAL AIRPORT TN US	19991110	244	117	176.8	36.11667	-86.6833	0	2400	0	2400
GHCND:USW00013897	NASHVILLE INTERNATIONAL AIRPORT TN US	19991111	189	94	176.8	36.11667	-86.6833	0	2400	0	2400
GHCND:USW00013897	NASHVILLE INTERNATIONAL AIRPORT TN US	19991112	178	67	176.8	36.11667	-86.6833	0	2400	0	2400
GHCND:USW00013897	NASHVILLE INTERNATIONAL AIRPORT TN US	19991113	244	56	176.8	36.11667	-86.6833	0	2400	0	2400
GHCND:USW00013897	NASHVILLE INTERNATIONAL AIRPORT TN US	19991114	250	106	176.8	36.11667	-86.6833	0	2400	0	2400
GHCND:USW00013897	NASHVILLE INTERNATIONAL AIRPORT TN US	19991115	144	44	176.8	36.11667	-86.6833	0	2400	0	2400
GHCND:USW00013897	NASHVILLE INTERNATIONAL AIRPORT TN US	19991116	144	17	176.8	36.11667	-86.6833	0	2400	0	2400
GHCND:USW00013897	NASHVILLE INTERNATIONAL AIRPORT TN US	19991117	139	-11	176.8	36.11667	-86.6833	0	2400	0	2400
GHCND:USW00013897	NASHVILLE INTERNATIONAL AIRPORT TN US	19991118	189	6	176.8	36.11667	-86.6833	0	2400	0	2400
GHCND:USW00013897	NASHVILLE INTERNATIONAL AIRPORT TN US	19991119	217	72	176.8	36.11667	-86.6833	0	2400	0	2400
GHCND:USW00013897	NASHVILLE INTERNATIONAL AIRPORT TN US	19991120	172	106	176.8	36.11667	-86.6833	0	2400	0	2400
GHCND:USW00013897	NASHVILLE INTERNATIONAL AIRPORT TN US	19991121	200	94	176.8	36.11667	-86.6833	0	2400	0	2400
GHCND:USW00013897	NASHVILLE INTERNATIONAL AIRPORT TN US	19991122	211	111	176.8	36.11667	-86.6833	0	2400	0	2400
GHCND:USW00013897	NASHVILLE INTERNATIONAL AIRPORT TN US	19991123	222	83	176.8	36.11667	-86.6833	0	2400	0	2400
GHCND:USW00013897	NASHVILLE INTERNATIONAL AIRPORT TN US	19991124	172	78	176.8	36.11667	-86.6833	0	2400	0	2400
GHCND:USW00013897	NASHVILLE INTERNATIONAL AIRPORT TN US	19991125	89	72	176.8	36.11667	-86.6833	0	2400	0	2400
GHCND:USW00013897	NASHVILLE INTERNATIONAL AIRPORT TN US	19991126	117	22	176.8	36.11667	-86.6833	0	2400	0	2400
GHCND:USW00013897	NASHVILLE INTERNATIONAL AIRPORT TN US	19991127	183	0	176.8	36.11667	-86.6833	0	2400	0	2400
GHCND:USW00013897	NASHVILLE INTERNATIONAL AIRPORT TN US	19991128	167	39	176.8	36.11667	-86.6833	0	2400	0	2400
GHCND:USW00013897	NASHVILLE INTERNATIONAL AIRPORT TN US	19991129	122	22	176.8	36.11667	-86.6833	0	2400	0	2400
GHCND:USW00013897	NASHVILLE INTERNATIONAL AIRPORT TN US	19991130	72	-22	176.8	36.11667	-86.6833	0	2400	0	2400
GHCND:USW00013897	NASHVILLE INTERNATIONAL AIRPORT TN US	19991201	111	-50	176.8	36.11667	-86.6833	0	2400	0	2400
GHCND:USW00013897	NASHVILLE INTERNATIONAL AIRPORT TN US	19991202	167	-28	176.8	36.11667	-86.6833	0	2400	0	2400
GHCND:USW00013897	NASHVILLE INTERNATIONAL AIRPORT TN US	19991203	156	83	176.8	36.11667	-86.6833	0	2400	0	2400
GHCND:USW00013897	NASHVILLE INTERNATIONAL AIRPORT TN US	19991204	211	128	176.8	36.11667	-86.6833	0	2400	0	2400
GHCND:USW00013897	NASHVILLE INTERNATIONAL AIRPORT TN US	19991205	161	94	176.8	36.11667	-86.6833	0	2400	0	2400
GHCND:USW00013897	NASHVILLE INTERNATIONAL AIRPORT TN US	19991206	94	-22	176.8	36.11667	-86.6833	0	2400	0	2400
GHCND:USW00013897	NASHVILLE INTERNATIONAL AIRPORT TN US	19991207	106	-39	176.8	36.11667	-86.6833	0	2400	0	2400
GHCND:USW00013897	NASHVILLE INTERNATIONAL AIRPORT TN US	19991208	161	-6	176.8	36.11667	-86.6833	0	2400	0	2400
GHCND:USW00013897	NASHVILLE INTERNATIONAL AIRPORT TN US	19991209	189	83	176.8	36.11667	-86.6833	0	2400	0	2400
GHCND:USW00013897	NASHVILLE INTERNATIONAL AIRPORT TN US	19991210	150	28	176.8	36.11667	-86.6833	0	2400	0	2400
GHCND:USW00013897	NASHVILLE INTERNATIONAL AIRPORT TN US	19991211	128	-6	176.8	36.11667	-86.6833	0	2400	0	2400
GHCND:USW00013897	NASHVILLE INTERNATIONAL AIRPORT TN US	19991212	156	61	176.8	36.11667	-86.6833	0	2400	0	2400
GHCND:USW00013897	NASHVILLE INTERNATIONAL AIRPORT TN US	19991213	111	72	176.8	36.11667	-86.6833	0	2400	0	2400
GHCND:USW00013897	NASHVILLE INTERNATIONAL AIRPORT TN US	19991214	122	39	176.8	36.11667	-86.6833	0	2400	0	2400
GHCND:USW00013897	NASHVILLE INTERNATIONAL AIRPORT TN US	19991215	100	44	176.8	36.11667	-86.6833	0	2400	0	2400
GHCND:USW00013897	NASHVILLE INTERNATIONAL AIRPORT TN US	19991216	106	-17	176.8	36.11667	-86.6833	0	2400	0	2400
GHCND:USW00013897	NASHVILLE INTERNATIONAL AIRPORT TN US	19991217	144	33	176.8	36.11667	-86.6833	0	2400	0	2400
GHCND:USW00013897	NASHVILLE INTERNATIONAL AIRPORT TN US	19991218	144	33	176.8	36.11667	-86.6833	0	2400	0	2400
GHCND:USW00013897	NASHVILLE INTERNATIONAL AIRPORT TN US	19991219	144	72	176.8	36.11667	-86.6833	0	2400	0	2400
GHCND:USW00013897	NASHVILLE INTERNATIONAL AIRPORT TN US	19991220	139	6	176.8	36.11667	-86.6833	0	2400	0	2400
GHCND:USW00013897	NASHVILLE INTERNATIONAL AIRPORT TN US	19991221	11	-33	176.8	36.11667	-86.6833	0	2400	0	2400
GHCND:USW00013897	NASHVILLE INTERNATIONAL AIRPORT TN US	19991222	56	-67	176.8	36.11667	-86.6833	0	2400	0	2400
GHCND:USW00013897	NASHVILLE INTERNATIONAL AIRPORT TN US	19991223	72	-56	176.8	36.11667	-86.6833	0	2400	0	2400
GHCND:USW00013897	NASHVILLE INTERNATIONAL AIRPORT TN US	19991224	50	-50	176.8	36.11667	-86.6833	0	2400	0	2400
GHCND:USW00013897	NASHVILLE INTERNATIONAL AIRPORT TN US	19991225	28	-78	176.8	36.11667	-86.6833	0	2400	0	2400
GHCND:USW00013897	NASHVILLE INTERNATIONAL AIRPORT TN US	19991226	111	-33	176.8	36.11667	-86.6833	0	2400	0	2400
GHCND:USW00013897	NASHVILLE INTERNATIONAL AIRPORT TN US	19991227	83	-44	176.8	36.11667	-86.6833	0	2400	0	2400
GHCND:USW00013897	NASHVILLE INTERNATIONAL AIRPORT TN US	19991228	67	-39	176.8	36.11667	-86.6833	0	2400	0	2400

GHCND:USW00013897	NASHVILLE INTERNATIONAL AIRPORT TN US	19991229	106	22	176.8	36.11667	-86.6833	0	2400	0	2400
GHCND:USW00013897	NASHVILLE INTERNATIONAL AIRPORT TN US	19991230	178	0	176.8	36.11667	-86.6833	0	2400	0	2400
GHCND:USW00013897	NASHVILLE INTERNATIONAL AIRPORT TN US	19991231	172	44	176.8	36.11667	-86.6833	0	2400	0	2400
GHCND:USW00013897	NASHVILLE INTERNATIONAL AIRPORT TN US	20000101	167	56	176.8	36.11667	-86.6833	0	2400	0	2400
GHCND:USW00013897	NASHVILLE INTERNATIONAL AIRPORT TN US	20000102	200	117	176.8	36.11667	-86.6833	0	2400	0	2400
GHCND:USW00013897	NASHVILLE INTERNATIONAL AIRPORT TN US	20000103	222	161	176.8	36.11667	-86.6833	0	2400	0	2400
GHCND:USW00013897	NASHVILLE INTERNATIONAL AIRPORT TN US	20000104	172	-6	176.8	36.11667	-86.6833	0	2400	0	2400
GHCND:USW00013897	NASHVILLE INTERNATIONAL AIRPORT TN US	20000105	33	-28	176.8	36.11667	-86.6833	0	2400	0	2400
GHCND:USW00013897	NASHVILLE INTERNATIONAL AIRPORT TN US	20000106	111	-44	176.8	36.11667	-86.6833	0	2400	0	2400
GHCND:USW00013897	NASHVILLE INTERNATIONAL AIRPORT TN US	20000107	117	-33	176.8	36.11667	-86.6833	0	2400	0	2400
GHCND:USW00013897	NASHVILLE INTERNATIONAL AIRPORT TN US	20000108	89	-22	176.8	36.11667	-86.6833	0	2400	0	2400
GHCND:USW00013897	NASHVILLE INTERNATIONAL AIRPORT TN US	20000109	167	61	176.8	36.11667	-86.6833	0	2400	0	2400
GHCND:USW00013897	NASHVILLE INTERNATIONAL AIRPORT TN US	20000110	167	100	176.8	36.11667	-86.6833	0	2400	0	2400
GHCND:USW00013897	NASHVILLE INTERNATIONAL AIRPORT TN US	20000111	167	33	176.8	36.11667	-86.6833	0	2400	0	2400
GHCND:USW00013897	NASHVILLE INTERNATIONAL AIRPORT TN US	20000112	172	-11	176.8	36.11667	-86.6833	0	2400	0	2400
GHCND:USW00013897	NASHVILLE INTERNATIONAL AIRPORT TN US	20000113	172	-11	176.8	36.11667	-86.6833	0	2400	0	2400
GHCND:USW00013897	NASHVILLE INTERNATIONAL AIRPORT TN US	20000114	44	-44	176.8	36.11667	-86.6833	0	2400	0	2400
GHCND:USW00013897	NASHVILLE INTERNATIONAL AIRPORT TN US	20000115	144	-44	176.8	36.11667	-86.6833	0	2400	0	2400
GHCND:USW00013897	NASHVILLE INTERNATIONAL AIRPORT TN US	20000116	133	61	176.8	36.11667	-86.6833	0	2400	0	2400
GHCND:USW00013897	NASHVILLE INTERNATIONAL AIRPORT TN US	20000117	111	11	176.8	36.11667	-86.6833	0	2400	0	2400
GHCND:USW00013897	NASHVILLE INTERNATIONAL AIRPORT TN US	20000118	111	11	176.8	36.11667	-86.6833	0	2400	0	2400
GHCND:USW00013897	NASHVILLE INTERNATIONAL AIRPORT TN US	20000119	83	0	176.8	36.11667	-86.6833	0	2400	0	2400
GHCND:USW00013897	NASHVILLE INTERNATIONAL AIRPORT TN US	20000120	67	-67	176.8	36.11667	-86.6833	0	2400	0	2400
GHCND:USW00013897	NASHVILLE INTERNATIONAL AIRPORT TN US	20000121	6	-89	176.8	36.11667	-86.6833	0	2400	0	2400
GHCND:USW00013897	NASHVILLE INTERNATIONAL AIRPORT TN US	20000122	11	-28	176.8	36.11667	-86.6833	0	2400	0	2400
GHCND:USW00013897	NASHVILLE INTERNATIONAL AIRPORT TN US	20000123	22	0	176.8	36.11667	-86.6833	0	2400	0	2400
GHCND:USW00013897	NASHVILLE INTERNATIONAL AIRPORT TN US	20000124	6	-78	176.8	36.11667	-86.6833	0	2400	0	2400
GHCND:USW00013897	NASHVILLE INTERNATIONAL AIRPORT TN US	20000125	-28	-106	176.8	36.11667	-86.6833	0	2400	0	2400
GHCND:USW00013897	NASHVILLE INTERNATIONAL AIRPORT TN US	20000126	-6	-89	176.8	36.11667	-86.6833	0	2400	0	2400
GHCND:USW00013897	NASHVILLE INTERNATIONAL AIRPORT TN US	20000127	-6	-100	176.8	36.11667	-86.6833	0	2400	0	2400
GHCND:USW00013897	NASHVILLE INTERNATIONAL AIRPORT TN US	20000128	33	-56	176.8	36.11667	-86.6833	0	2400	0	2400
GHCND:USW00013897	NASHVILLE INTERNATIONAL AIRPORT TN US	20000129	33	0	176.8	36.11667	-86.6833	0	2400	0	2400
GHCND:USW00013897	NASHVILLE INTERNATIONAL AIRPORT TN US	20000130	17	-28	176.8	36.11667	-86.6833	0	2400	0	2400
GHCND:USW00013897	NASHVILLE INTERNATIONAL AIRPORT TN US	20000131	33	-33	176.8	36.11667	-86.6833	0	2400	0	2400
GHCND:USW00013897	NASHVILLE INTERNATIONAL AIRPORT TN US	20000201	17	-61	176.8	36.11667	-86.6833	0	2400	0	2400
GHCND:USW00013897	NASHVILLE INTERNATIONAL AIRPORT TN US	20000202	56	-67	176.8	36.11667	-86.6833	0	2400	0	2400
GHCND:USW00013897	NASHVILLE INTERNATIONAL AIRPORT TN US	20000203	133	-56	176.8	36.11667	-86.6833	0	2400	0	2400
GHCND:USW00013897	NASHVILLE INTERNATIONAL AIRPORT TN US	20000204	44	-6	176.8	36.11667	-86.6833	0	2400	0	2400
GHCND:USW00013897	NASHVILLE INTERNATIONAL AIRPORT TN US	20000205	44	-44	176.8	36.11667	-86.6833	0	2400	0	2400
GHCND:USW00013897	NASHVILLE INTERNATIONAL AIRPORT TN US	20000206	83	-83	176.8	36.11667	-86.6833	0	2400	0	2400
GHCND:USW00013897	NASHVILLE INTERNATIONAL AIRPORT TN US	20000207	161	-22	176.8	36.11667	-86.6833	0	2400	0	2400
GHCND:USW00013897	NASHVILLE INTERNATIONAL AIRPORT TN US	20000208	139	0	176.8	36.11667	-86.6833	0	2400	0	2400
GHCND:USW00013897	NASHVILLE INTERNATIONAL AIRPORT TN US	20000209	172	-33	176.8	36.11667	-86.6833	0	2400	0	2400
GHCND:USW00013897	NASHVILLE INTERNATIONAL AIRPORT TN US	20000210	211	61	176.8	36.11667	-86.6833	0	2400	0	2400
GHCND:USW00013897	NASHVILLE INTERNATIONAL AIRPORT TN US	20000211	167	33	176.8	36.11667	-86.6833	0	2400	0	2400
GHCND:USW00013897	NASHVILLE INTERNATIONAL AIRPORT TN US	20000212	56	22	176.8	36.11667	-86.6833	0	2400	0	2400
GHCND:USW00013897	NASHVILLE INTERNATIONAL AIRPORT TN US	20000213	167	50	176.8	36.11667	-86.6833	0	2400	0	2400
GHCND:USW00013897	NASHVILLE INTERNATIONAL AIRPORT TN US	20000214	128	22	176.8	36.11667	-86.6833	0	2400	0	2400
GHCND:USW00013897	NASHVILLE INTERNATIONAL AIRPORT TN US	20000215	172	-17	176.8	36.11667	-86.6833	0	2400	0	2400
GHCND:USW00013897	NASHVILLE INTERNATIONAL AIRPORT TN US	20000216	161	33	176.8	36.11667	-86.6833	0	2400	0	2400
GHCND:USW00013897	NASHVILLE INTERNATIONAL AIRPORT TN US	20000217	94	11	176.8	36.11667	-86.6833	0	2400	0	2400
GHCND:USW00013897	NASHVILLE INTERNATIONAL AIRPORT TN US	20000218	228	89	176.8	36.11667	-86.6833	0	2400	0	2400
GHCND:USW00013897	NASHVILLE INTERNATIONAL AIRPORT TN US	20000219	89	22	176.8	36.11667	-86.6833	0	2400	0	2400
GHCND:USW00013897	NASHVILLE INTERNATIONAL AIRPORT TN US	20000220	94	0	176.8	36.11667	-86.6833	0	2400	0	2400
GHCND:USW00013897	NASHVILLE INTERNATIONAL AIRPORT TN US	20000221	150	-28	176.8	36.11667	-86.6833	0	2400	0	2400
GHCND:USW00013897	NASHVILLE INTERNATIONAL AIRPORT TN US	20000222	200	83	176.8	36.11667	-86.6833	0	2400	0	2400
GHCND:USW00013897	NASHVILLE INTERNATIONAL AIRPORT TN US	20000223	206	106	176.8	36.11667	-86.6833	0	2400	0	2400
GHCND:USW00013897	NASHVILLE INTERNATIONAL AIRPORT TN US	20000224	228	117	176.8	36.11667	-86.6833	0	2400	0	2400
GHCND:USW00013897	NASHVILLE INTERNATIONAL AIRPORT TN US	20000225	244	106	176.8	36.11667	-86.6833	0	2400	0	2400
GHCND:USW00013897	NASHVILLE INTERNATIONAL AIRPORT TN US	20000226	244	122	176.8	36.11667	-86.6833	0	2400	0	2400
GHCND:USW00013897	NASHVILLE INTERNATIONAL AIRPORT TN US	20000227	144	56	176.8	36.11667	-86.6833	0	2400	0	2400
GHCND:USW00013897	NASHVILLE INTERNATIONAL AIRPORT TN US	20000228	167	0	176.8	36.11667	-86.6833	0	2400	0	2400
GHCND:USW00013897	NASHVILLE INTERNATIONAL AIRPORT TN US	20000229	222	6	176.8	36.11667	-86.6833	0	2400	0	2400
GHCND:USW00013897	NASHVILLE INTERNATIONAL AIRPORT TN US	20000301	206	83	176.8	36.11667	-86.6833	0	2400	0	2400
GHCND:USW00013897	NASHVILLE INTERNATIONAL AIRPORT TN US	20000302	144	50	176.8	36.11667	-86.6833	0	2400	0	2400
GHCND:USW00013897	NASHVILLE INTERNATIONAL AIRPORT TN US	20000303	156	61	176.8	36.11667	-86.6833	0	2400	0	2400
GHCND:USW00013897	NASHVILLE INTERNATIONAL AIRPORT TN US	20000304	150	50	176.8	36.11667	-86.6833	0	2400	0	2400
GHCND:USW00013897	NASHVILLE INTERNATIONAL AIRPORT TN US	20000305	183	-6	176.8	36.11667	-86.6833	0	2400	0	2400
GHCND:USW00013897	NASHVILLE INTERNATIONAL AIRPORT TN US	20000306	228	0	176.8	36.11667	-86.6833	0	2400	0	2400
GHCND:USW00013897	NASHVILLE INTERNATIONAL AIRPORT TN US	20000307	267	50	176.8	36.11667	-86.6833	0	2400	0	2400
GHCND:USW00013897	NASHVILLE INTERNATIONAL AIRPORT TN US	20000308	267	94	176.8	36.11667	-86.6833	0	2400	0	2400
GHCND:USW00013897	NASHVILLE INTERNATIONAL AIRPORT TN US	20000309	272	128	176.8	36.11667	-86.6833	0	2400	0	2400
GHCND:USW00013897	NASHVILLE INTERNATIONAL AIRPORT TN US	20000310	172	83	176.8	36.11667	-86.6833	0	2400	0	2400
GHCND:USW00013897	NASHVILLE INTERNATIONAL AIRPORT TN US	20000311	133	0	176.8	36.11667	-86.6833	0	2400	0	2400
GHCND:USW00013897	NASHVILLE INTERNATIONAL AIRPORT TN US	20000312	100	-17	176.8	36.11667	-86.6833	0	2400	0	2400
GHCND:USW00013897	NASHVILLE INTERNATIONAL AIRPORT TN US	20000313	144	6	176.8	36.11667	-86.6833	0	2400	0	2400
GHCND:USW00013897	NASHVILLE INTERNATIONAL AIRPORT TN US	20000314	194	11	176.8	36.11667	-86.6833	0	2400	0	2400
GHCND:USW00013897	NASHVILLE INTERNATIONAL AIRPORT TN US	20000315	222	67	176.8	36.11667	-86.6833	0	2400	0	2400
GHCND:USW00013897	NASHVILLE INTERNATIONAL AIRPORT TN US	20000316	200	56	176.8	36.11667	-86.6833	0	2400	0	2400
GHCND:USW00013897	NASHVILLE INTERNATIONAL AIRPORT TN US	20000317	122	39	176.8	36.11667	-86.6833	0	2400	0	2400
GHCND:USW00013897	NASHVILLE INTERNATIONAL AIRPORT TN US	20000318	172	22	176.8	36.11667	-86.6833	0	2400	0	2400
GHCND:USW00013897	NASHVILLE INTERNATIONAL AIRPORT TN US	20000319	111	83	176.8	36.11667	-86.6833	0	2400	0	2400
GHCND:USW00013897	NASHVILLE INTERNATIONAL AIRPORT TN US	20000320	111	83	176.8	36.11667	-86.6833	0	2400	0	2400
GHCND:USW00013897	NASHVILLE INTERNATIONAL AIRPORT TN US	20000321	161	50	176.8	36.11667	-86.6833	0	2400	0	2400
GHCND:USW00013897	NASHVILLE INTERNATIONAL AIRPORT TN US	20000322	200	50	176.8	36.11667	-86.6833	0	2400	0	2400
GHCND:USW00013897	NASHVILLE INTERNATIONAL AIRPORT TN US	20000323	233	61	176.8	36.11667	-86.6833	0	2400	0	2400
GHCND:USW00013897	NASHVILLE INTERNATIONAL AIRPORT TN US	20000324	250	83	176.8	36.11667	-86.6833	0	2400	0	2400
GHCND:USW00013897	NASHVILLE INTERNATIONAL AIRPORT TN US	20000325	256	139	176.8	36.11667	-86.6833	0	2400	0	2400
GHCND:USW00013897	NASHVILLE INTERNATIONAL AIRPORT TN US	20000326	222	61	176.8	36.11667	-86.6833	0	2400	0	2400
GHCND:USW00013897	NASHVILLE INTERNATIONAL AIRPORT TN US	20000327	172	67	176.8	36.11667	-86.6833	0	2400	0	2400
GHCND:USW00013897	NASHVILLE INTERNATIONAL AIRPORT TN US	20000328	139	44	176.8	36.11667	-86.6833	0	2400	0	2400
GHCND:USW00013897	NASHVILLE INTERNATIONAL AIRPORT TN US	20000329	89	11	176.8	36.11667	-86.6833	0	2400	0	2400
GHCND:USW00013897	NASHVILLE INTERNATIONAL AIRPORT TN US	20000330	161	67	176.8	36.11667	-86.6833	0	2400	0	2400
GHCND:USW00013897	NASHVILLE INTERNATIONAL AIRPORT TN US	20000331	200	61	176.8	36.11667	-86.6833	0	2400	0	2400
GHCND:USW00013897	NASHVILLE INTERNATIONAL AIRPORT TN US	20000401	250	56	176.8	36.11667	-86.6833	0	2400	0	2400
GHCND:USW00013897	NASHVILLE INTERNATIONAL AIRPORT TN US	20000402	217	150	176.8	36.11667	-86.6833	0	2400	0	2400
GHCND:USW00013897	NASHVILLE INTERNATIONAL AIRPORT TN US	20000403	167	94	176.8	36.11667	-86.6833	0	2400	0	2400
GHCND:USW00013897	NASHVILLE INTERNATIONAL AIRPORT TN US	20000404	117	22	176.8	36.11667	-86.6833	0	2400	0	2400
GHCND:USW00013897	NASHVILLE INTERNATIONAL AIRPORT TN US	20000405	189	-17	176.8	36.11667	-86.6833	0	2400	0	2400
GHCND:USW00013897	NASHVILLE INTERNATIONAL AIRPORT TN US	20000406	250	122	176.8	36.11667	-86.6833	0	2400	0	2400
GHCND:USW00013897	NASHVILLE INTERNATIONAL AIRPORT TN US	20000407	233	156	176.8	36.11667	-86.6833	0	2400	0	2400
GHCND:USW00013897	NASHVILLE INTERNATIONAL AIRPORT TN US	20000408	178	28	176.8	36.11667	-86.6833	0	2400	0	2400
GHCND:USW00013897	NASHVILLE INTERNATIONAL AIRPORT TN US	20000409	178	-22	176.8	36.11667	-86.6833	0	2400	0	2400
GHCND:USW00013897	NASHVILLE INTERNATIONAL AIRPORT TN US	20000410	200	22	176.8	36.11667	-86.6833	0	2400	0	2400
GHCND:USW00013897	NASHVILLE INTERNATIONAL AIRPORT TN US	20000411	156	100	176.8	36.11667	-86.6833	0	2400	0	2400
GHCND:USW00013897	NASHVILLE INTERNATIONAL AIRPORT TN US	20000412	133	67	176.8	36.11667	-86.6833	0	2400	0	2400
GHCND:USW00013897	NASHVILLE INTERNATIONAL AIRPORT TN US	20000413	128	72	176.8	36.11667	-86.6833	0	2400	0	2400
GHCND:USW00013897	NASHVILLE INTERNATIONAL AIRPORT TN US	20000414	194	111	176.8	36.11667	-86.6833	0	2400	0	2400
GHCND:USW00013897	NASHVILLE INTERNATIONAL AIRPORT TN US	20000415	178	117	176.8	36.11667	-86.6833	0	2400	0	2400
GHCND:USW00013897	NASHVILLE INTERNATIONAL AIRPORT TN US	20000416	244	89	176.8	36.11667	-86.6833	0	2400	0	2400
GHCND:USW00013897	NASHVILLE INTERNATIONAL AIRPORT TN US	20000417	189	106	176.8	36.11667	-86.6833	0	2400	0	2400
GHCND:USW00013897	NASHVILLE INTERNATIONAL AIRPORT TN US	20000418	167	83	176.8	36.11667	-86.6833	0	2400	0	2400
GHCND:USW00013897	NASHVILLE INTERNATIONAL AIRPORT TN US	20000419	267	50	176.8	36.11667	-86.6833	0	2400	0	2400
GHCND:USW00013897	NASHVILLE INTERNATIONAL AIRPORT TN US	20000420	256	144	176.8	36.11667	-86.6833	0	2400	0	2400
GHCND:USW00013897	NASHVILLE INTERNATIONAL AIRPORT TN US	20000421	150	89	176.8	36.11667	-86.6833	0	2400	0	2400
GHCND:USW00013897	NASHVILLE INTERNATIONAL AIRPORT TN US	20000422	200	67	176.8	36.11667	-86.6833	0	2400	0	2400
GHCND:USW00013897	NASHVILLE INTERNATIONAL AIRPORT TN US	20000423	200	78	176.8	36.11667	-86.6833	0	2400	0	2400
GHCND:USW00013897	NASHVILLE INTERNATIONAL AIRPORT TN US	20000424	144	111	176.8	36.11667	-86.6833	0	2400	0	2400
GHCND:USW00013897	NASHVILLE INTERNATIONAL AIRPORT TN US	20000425	206	106	176.8	36.11667	-86.6833	0	2400	0	2400
GHCND:USW00013897	NASHVILLE INTERNATIONAL AIRPORT TN US	20000426	217	78	176.8	36.11667	-86.6833	0	2400	0	2400
GHCND:USW00013897	NASHVILLE INTERNATIONAL AIRPORT TN US	20000427	228	44	176.8	36.11667	-86.6833	0	2400	0	2400
GHCND:USW00013897	NASHVILLE INTERNATIONAL AIRPORT TN US	20000428	217	78	176.8	36.11667	-86.6833	0	2400	0	2400
GHCND:USW00013897	NASHVILLE INTERNATIONAL AIRPORT TN US	20000429	211	50	176.8	36.11667	-86.6833	0	2400	0	2400
GHCND:USW00013897	NASHVILLE INTERNATIONAL AIRPORT TN US	20000430	244	61	176.8	36.11667	-86.6833	0	2400	0	2400

GHCND:USW00013897	NASHVILLE INTERNATIONAL AIRPORT TN US	20000501	261	78	176.8	36.11667	-86.6833	0	2400	0	2400
GHCND:USW00013897	NASHVILLE INTERNATIONAL AIRPORT TN US	20000502	261	161	176.8	36.11667	-86.6833	0	2400	0	2400
GHCND:USW00013897	NASHVILLE INTERNATIONAL AIRPORT TN US	20000503	272	161	176.8	36.11667	-86.6833	0	2400	0	2400
GHCND:USW00013897	NASHVILLE INTERNATIONAL AIRPORT TN US	20000504	250	150	176.8	36.11667	-86.6833	0	2400	0	2400
GHCND:USW00013897	NASHVILLE INTERNATIONAL AIRPORT TN US	20000505	278	178	176.8	36.11667	-86.6833	0	2400	0	2400
GHCND:USW00013897	NASHVILLE INTERNATIONAL AIRPORT TN US	20000506	289	156	176.8	36.11667	-86.6833	0	2400	0	2400
GHCND:USW00013897	NASHVILLE INTERNATIONAL AIRPORT TN US	20000507	289	161	176.8	36.11667	-86.6833	0	2400	0	2400
GHCND:USW00013897	NASHVILLE INTERNATIONAL AIRPORT TN US	20000508	289	183	176.8	36.11667	-86.6833	0	2400	0	2400
GHCND:USW00013897	NASHVILLE INTERNATIONAL AIRPORT TN US	20000509	283	178	176.8	36.11667	-86.6833	0	2400	0	2400
GHCND:USW00013897	NASHVILLE INTERNATIONAL AIRPORT TN US	20000510	222	133	176.8	36.11667	-86.6833	0	2400	0	2400
GHCND:USW00013897	NASHVILLE INTERNATIONAL AIRPORT TN US	20000511	300	100	176.8	36.11667	-86.6833	0	2400	0	2400
GHCND:USW00013897	NASHVILLE INTERNATIONAL AIRPORT TN US	20000512	289	228	176.8	36.11667	-86.6833	0	2400	0	2400
GHCND:USW00013897	NASHVILLE INTERNATIONAL AIRPORT TN US	20000513	250	150	176.8	36.11667	-86.6833	0	2400	0	2400
GHCND:USW00013897	NASHVILLE INTERNATIONAL AIRPORT TN US	20000514	206	111	176.8	36.11667	-86.6833	0	2400	0	2400
GHCND:USW00013897	NASHVILLE INTERNATIONAL AIRPORT TN US	20000515	217	83	176.8	36.11667	-86.6833	0	2400	0	2400
GHCND:USW00013897	NASHVILLE INTERNATIONAL AIRPORT TN US	20000516	272	117	176.8	36.11667	-86.6833	0	2400	0	2400
GHCND:USW00013897	NASHVILLE INTERNATIONAL AIRPORT TN US	20000517	294	161	176.8	36.11667	-86.6833	0	2400	0	2400
GHCND:USW00013897	NASHVILLE INTERNATIONAL AIRPORT TN US	20000518	311	217	176.8	36.11667	-86.6833	0	2400	0	2400
GHCND:USW00013897	NASHVILLE INTERNATIONAL AIRPORT TN US	20000519	289	189	176.8	36.11667	-86.6833	0	2400	0	2400
GHCND:USW00013897	NASHVILLE INTERNATIONAL AIRPORT TN US	20000520	206	150	176.8	36.11667	-86.6833	0	2400	0	2400
GHCND:USW00013897	NASHVILLE INTERNATIONAL AIRPORT TN US	20000521	222	139	176.8	36.11667	-86.6833	0	2400	0	2400
GHCND:USW00013897	NASHVILLE INTERNATIONAL AIRPORT TN US	20000522	272	117	176.8	36.11667	-86.6833	0	2400	0	2400
GHCND:USW00013897	NASHVILLE INTERNATIONAL AIRPORT TN US	20000523	278	183	176.8	36.11667	-86.6833	0	2400	0	2400
GHCND:USW00013897	NASHVILLE INTERNATIONAL AIRPORT TN US	20000524	283	206	176.8	36.11667	-86.6833	0	2400	0	2400
GHCND:USW00013897	NASHVILLE INTERNATIONAL AIRPORT TN US	20000525	250	178	176.8	36.11667	-86.6833	0	2400	0	2400
GHCND:USW00013897	NASHVILLE INTERNATIONAL AIRPORT TN US	20000526	244	156	176.8	36.11667	-86.6833	0	2400	0	2400
GHCND:USW00013897	NASHVILLE INTERNATIONAL AIRPORT TN US	20000527	306	189	176.8	36.11667	-86.6833	0	2400	0	2400
GHCND:USW00013897	NASHVILLE INTERNATIONAL AIRPORT TN US	20000528	256	167	176.8	36.11667	-86.6833	0	2400	0	2400
GHCND:USW00013897	NASHVILLE INTERNATIONAL AIRPORT TN US	20000529	228	144	176.8	36.11667	-86.6833	0	2400	0	2400
GHCND:USW00013897	NASHVILLE INTERNATIONAL AIRPORT TN US	20000530	272	122	176.8	36.11667	-86.6833	0	2400	0	2400
GHCND:USW00013897	NASHVILLE INTERNATIONAL AIRPORT TN US	20000531	294	167	176.8	36.11667	-86.6833	0	2400	0	2400
GHCND:USW00013897	NASHVILLE INTERNATIONAL AIRPORT TN US	20000601	311	178	176.8	36.11667	-86.6833	0	2400	0	2400
GHCND:USW00013897	NASHVILLE INTERNATIONAL AIRPORT TN US	20000602	311	189	176.8	36.11667	-86.6833	0	2400	0	2400
GHCND:USW00013897	NASHVILLE INTERNATIONAL AIRPORT TN US	20000603	278	200	176.8	36.11667	-86.6833	0	2400	0	2400
GHCND:USW00013897	NASHVILLE INTERNATIONAL AIRPORT TN US	20000604	267	167	176.8	36.11667	-86.6833	0	2400	0	2400
GHCND:USW00013897	NASHVILLE INTERNATIONAL AIRPORT TN US	20000605	267	150	176.8	36.11667	-86.6833	0	2400	0	2400
GHCND:USW00013897	NASHVILLE INTERNATIONAL AIRPORT TN US	20000606	228	139	176.8	36.11667	-86.6833	0	2400	0	2400
GHCND:USW00013897	NASHVILLE INTERNATIONAL AIRPORT TN US	20000607	256	111	176.8	36.11667	-86.6833	0	2400	0	2400
GHCND:USW00013897	NASHVILLE INTERNATIONAL AIRPORT TN US	20000608	294	122	176.8	36.11667	-86.6833	0	2400	0	2400
GHCND:USW00013897	NASHVILLE INTERNATIONAL AIRPORT TN US	20000609	317	167	176.8	36.11667	-86.6833	0	2400	0	2400
GHCND:USW00013897	NASHVILLE INTERNATIONAL AIRPORT TN US	20000610	328	194	176.8	36.11667	-86.6833	0	2400	0	2400
GHCND:USW00013897	NASHVILLE INTERNATIONAL AIRPORT TN US	20000611	322	206	176.8	36.11667	-86.6833	0	2400	0	2400
GHCND:USW00013897	NASHVILLE INTERNATIONAL AIRPORT TN US	20000612	333	206	176.8	36.11667	-86.6833	0	2400	0	2400
GHCND:USW00013897	NASHVILLE INTERNATIONAL AIRPORT TN US	20000613	339	206	176.8	36.11667	-86.6833	0	2400	0	2400
GHCND:USW00013897	NASHVILLE INTERNATIONAL AIRPORT TN US	20000614	322	222	176.8	36.11667	-86.6833	0	2400	0	2400
GHCND:USW00013897	NASHVILLE INTERNATIONAL AIRPORT TN US	20000615	300	222	176.8	36.11667	-86.6833	0	2400	0	2400
GHCND:USW00013897	NASHVILLE INTERNATIONAL AIRPORT TN US	20000616	311	217	176.8	36.11667	-86.6833	0	2400	0	2400
GHCND:USW00013897	NASHVILLE INTERNATIONAL AIRPORT TN US	20000617	294	206	176.8	36.11667	-86.6833	0	2400	0	2400
GHCND:USW00013897	NASHVILLE INTERNATIONAL AIRPORT TN US	20000618	272	200	176.8	36.11667	-86.6833	0	2400	0	2400
GHCND:USW00013897	NASHVILLE INTERNATIONAL AIRPORT TN US	20000619	294	222	176.8	36.11667	-86.6833	0	2400	0	2400
GHCND:USW00013897	NASHVILLE INTERNATIONAL AIRPORT TN US	20000620	311	222	176.8	36.11667	-86.6833	0	2400	0	2400
GHCND:USW00013897	NASHVILLE INTERNATIONAL AIRPORT TN US	20000621	317	228	176.8	36.11667	-86.6833	0	2400	0	2400
GHCND:USW00013897	NASHVILLE INTERNATIONAL AIRPORT TN US	20000622	317	211	176.8	36.11667	-86.6833	0	2400	0	2400
GHCND:USW00013897	NASHVILLE INTERNATIONAL AIRPORT TN US	20000623	333	178	176.8	36.11667	-86.6833	0	2400	0	2400
GHCND:USW00013897	NASHVILLE INTERNATIONAL AIRPORT TN US	20000624	339	189	176.8	36.11667	-86.6833	0	2400	0	2400
GHCND:USW00013897	NASHVILLE INTERNATIONAL AIRPORT TN US	20000625	333	239	176.8	36.11667	-86.6833	0	2400	0	2400
GHCND:USW00013897	NASHVILLE INTERNATIONAL AIRPORT TN US	20000626	328	228	176.8	36.11667	-86.6833	0	2400	0	2400
GHCND:USW00013897	NASHVILLE INTERNATIONAL AIRPORT TN US	20000627	289	200	176.8	36.11667	-86.6833	0	2400	0	2400
GHCND:USW00013897	NASHVILLE INTERNATIONAL AIRPORT TN US	20000628	256	200	176.8	36.11667	-86.6833	0	2400	0	2400
GHCND:USW00013897	NASHVILLE INTERNATIONAL AIRPORT TN US	20000629	283	183	176.8	36.11667	-86.6833	0	2400	0	2400
GHCND:USW00013897	NASHVILLE INTERNATIONAL AIRPORT TN US	20000630	278	150	176.8	36.11667	-86.6833	0	2400	0	2400
GHCND:USW00013897	NASHVILLE INTERNATIONAL AIRPORT TN US	20000701	306	178	176.8	36.11667	-86.6833	0	2400	0	2400
GHCND:USW00013897	NASHVILLE INTERNATIONAL AIRPORT TN US	20000702	322	183	176.8	36.11667	-86.6833	0	2400	0	2400
GHCND:USW00013897	NASHVILLE INTERNATIONAL AIRPORT TN US	20000703	333	206	176.8	36.11667	-86.6833	0	2400	0	2400
GHCND:USW00013897	NASHVILLE INTERNATIONAL AIRPORT TN US	20000704	333	228	176.8	36.11667	-86.6833	0	2400	0	2400
GHCND:USW00013897	NASHVILLE INTERNATIONAL AIRPORT TN US	20000705	317	239	176.8	36.11667	-86.6833	0	2400	0	2400
GHCND:USW00013897	NASHVILLE INTERNATIONAL AIRPORT TN US	20000706	350	239	176.8	36.11667	-86.6833	0	2400	0	2400
GHCND:USW00013897	NASHVILLE INTERNATIONAL AIRPORT TN US	20000707	333	228	176.8	36.11667	-86.6833	0	2400	0	2400
GHCND:USW00013897	NASHVILLE INTERNATIONAL AIRPORT TN US	20000708	328	200	176.8	36.11667	-86.6833	0	2400	0	2400
GHCND:USW00013897	NASHVILLE INTERNATIONAL AIRPORT TN US	20000709	350	222	176.8	36.11667	-86.6833	0	2400	0	2400
GHCND:USW00013897	NASHVILLE INTERNATIONAL AIRPORT TN US	20000710	367	211	176.8	36.11667	-86.6833	0	2400	0	2400
GHCND:USW00013897	NASHVILLE INTERNATIONAL AIRPORT TN US	20000711	356	256	176.8	36.11667	-86.6833	0	2400	0	2400
GHCND:USW00013897	NASHVILLE INTERNATIONAL AIRPORT TN US	20000712	361	233	176.8	36.11667	-86.6833	0	2400	0	2400
GHCND:USW00013897	NASHVILLE INTERNATIONAL AIRPORT TN US	20000713	339	217	176.8	36.11667	-86.6833	0	2400	0	2400
GHCND:USW00013897	NASHVILLE INTERNATIONAL AIRPORT TN US	20000714	344	233	176.8	36.11667	-86.6833	0	2400	0	2400
GHCND:USW00013897	NASHVILLE INTERNATIONAL AIRPORT TN US	20000715	339	233	176.8	36.11667	-86.6833	0	2400	0	2400
GHCND:USW00013897	NASHVILLE INTERNATIONAL AIRPORT TN US	20000716	328	200	176.8	36.11667	-86.6833	0	2400	0	2400
GHCND:USW00013897	NASHVILLE INTERNATIONAL AIRPORT TN US	20000717	322	172	176.8	36.11667	-86.6833	0	2400	0	2400
GHCND:USW00013897	NASHVILLE INTERNATIONAL AIRPORT TN US	20000718	328	233	176.8	36.11667	-86.6833	0	2400	0	2400
GHCND:USW00013897	NASHVILLE INTERNATIONAL AIRPORT TN US	20000719	339	222	176.8	36.11667	-86.6833	0	2400	0	2400
GHCND:USW00013897	NASHVILLE INTERNATIONAL AIRPORT TN US	20000720	311	200	176.8	36.11667	-86.6833	0	2400	0	2400
GHCND:USW00013897	NASHVILLE INTERNATIONAL AIRPORT TN US	20000721	289	194	176.8	36.11667	-86.6833	0	2400	0	2400
GHCND:USW00013897	NASHVILLE INTERNATIONAL AIRPORT TN US	20000722	306	200	176.8	36.11667	-86.6833	0	2400	0	2400
GHCND:USW00013897	NASHVILLE INTERNATIONAL AIRPORT TN US	20000723	283	206	176.8	36.11667	-86.6833	0	2400	0	2400
GHCND:USW00013897	NASHVILLE INTERNATIONAL AIRPORT TN US	20000724	311	178	176.8	36.11667	-86.6833	0	2400	0	2400
GHCND:USW00013897	NASHVILLE INTERNATIONAL AIRPORT TN US	20000725	322	156	176.8	36.11667	-86.6833	0	2400	0	2400
GHCND:USW00013897	NASHVILLE INTERNATIONAL AIRPORT TN US	20000726	322	178	176.8	36.11667	-86.6833	0	2400	0	2400
GHCND:USW00013897	NASHVILLE INTERNATIONAL AIRPORT TN US	20000727	350	200	176.8	36.11667	-86.6833	0	2400	0	2400
GHCND:USW00013897	NASHVILLE INTERNATIONAL AIRPORT TN US	20000728	339	206	176.8	36.11667	-86.6833	0	2400	0	2400
GHCND:USW00013897	NASHVILLE INTERNATIONAL AIRPORT TN US	20000729	328	217	176.8	36.11667	-86.6833	0	2400	0	2400
GHCND:USW00013897	NASHVILLE INTERNATIONAL AIRPORT TN US	20000730	294	200	176.8	36.11667	-86.6833	0	2400	0	2400
GHCND:USW00013897	NASHVILLE INTERNATIONAL AIRPORT TN US	20000731	317	206	176.8	36.11667	-86.6833	0	2400	0	2400
GHCND:USW00013897	NASHVILLE INTERNATIONAL AIRPORT TN US	20000801	311	200	176.8	36.11667	-86.6833	0	2400	0	2400
GHCND:USW00013897	NASHVILLE INTERNATIONAL AIRPORT TN US	20000802	322	206	176.8	36.11667	-86.6833	0	2400	0	2400
GHCND:USW00013897	NASHVILLE INTERNATIONAL AIRPORT TN US	20000803	311	206	176.8	36.11667	-86.6833	0	2400	0	2400
GHCND:USW00013897	NASHVILLE INTERNATIONAL AIRPORT TN US	20000804	311	206	176.8	36.11667	-86.6833	0	2400	0	2400
GHCND:USW00013897	NASHVILLE INTERNATIONAL AIRPORT TN US	20000805	317	217	176.8	36.11667	-86.6833	0	2400	0	2400
GHCND:USW00013897	NASHVILLE INTERNATIONAL AIRPORT TN US	20000806	350	244	176.8	36.11667	-86.6833	0	2400	0	2400
GHCND:USW00013897	NASHVILLE INTERNATIONAL AIRPORT TN US	20000807	350	244	176.8	36.11667	-86.6833	0	2400	0	2400
GHCND:USW00013897	NASHVILLE INTERNATIONAL AIRPORT TN US	20000808	339	233	176.8	36.11667	-86.6833	0	2400	0	2400
GHCND:USW00013897	NASHVILLE INTERNATIONAL AIRPORT TN US	20000809	361	233	176.8	36.11667	-86.6833	0	2400	0	2400
GHCND:USW00013897	NASHVILLE INTERNATIONAL AIRPORT TN US	20000810	356	244	176.8	36.11667	-86.6833	0	2400	0	2400
GHCND:USW00013897	NASHVILLE INTERNATIONAL AIRPORT TN US	20000811	306	211	176.8	36.11667	-86.6833	0	2400	0	2400
GHCND:USW00013897	NASHVILLE INTERNATIONAL AIRPORT TN US	20000812	294	189	176.8	36.11667	-86.6833	0	2400	0	2400
GHCND:USW00013897	NASHVILLE INTERNATIONAL AIRPORT TN US	20000813	294	156	176.8	36.11667	-86.6833	0	2400	0	2400
GHCND:USW00013897	NASHVILLE INTERNATIONAL AIRPORT TN US	20000814	317	172	176.8	36.11667	-86.6833	0	2400	0	2400
GHCND:USW00013897	NASHVILLE INTERNATIONAL AIRPORT TN US	20000815	356	178	176.8	36.11667	-86.6833	0	2400	0	2400
GHCND:USW00013897	NASHVILLE INTERNATIONAL AIRPORT TN US	20000816	372	211	176.8	36.11667	-86.6833	0	2400	0	2400
GHCND:USW00013897	NASHVILLE INTERNATIONAL AIRPORT TN US	20000817	378	228	176.8	36.11667	-86.6833	0	2400	0	2400
GHCND:USW00013897	NASHVILLE INTERNATIONAL AIRPORT TN US	20000818	306	217	176.8	36.11667	-86.6833	0	2400	0	2400
GHCND:USW00013897	NASHVILLE INTERNATIONAL AIRPORT TN US	20000819	289	183	176.8	36.11667	-86.6833	0	2400	0	2400
GHCND:USW00013897	NASHVILLE INTERNATIONAL AIRPORT TN US	20000820	283	189	176.8	36.11667	-86.6833	0	2400	0	2400
GHCND:USW00013897	NASHVILLE INTERNATIONAL AIRPORT TN US	20000821	328	178	176.8	36.11667	-86.6833	0	2400	0	2400
GHCND:USW00013897	NASHVILLE INTERNATIONAL AIRPORT TN US	20000822	328	194	176.8	36.11667	-86.6833	0	2400	0	2400
GHCND:USW00013897	NASHVILLE INTERNATIONAL AIRPORT TN US	20000823	350	217	176.8	36.11667	-86.6833	0	2400	0	2400
GHCND:USW00013897	NASHVILLE INTERNATIONAL AIRPORT TN US	20000824	300	211	176.8	36.11667	-86.6833	0	2400	0	2400
GHCND:USW00013897	NASHVILLE INTERNATIONAL AIRPORT TN US	20000825	322	194	176.8	36.11667	-86.6833	0	2400	0	2400
GHCND:USW00013897	NASHVILLE INTERNATIONAL AIRPORT TN US	20000826	267	178	176.8	36.11667	-86.6833	0	2400	0	2400
GHCND:USW00013897	NASHVILLE INTERNATIONAL AIRPORT TN US	20000827	289	200	176.8	36.11667	-86.6833	0	2400	0	2400
GHCND:USW00013897	NASHVILLE INTERNATIONAL AIRPORT TN US	20000828	306	211	176.8	36.11667	-86.6833	0	2400	0	2400
GHCND:USW00013897	NASHVILLE INTERNATIONAL AIRPORT TN US	20000829	361	228	176.8	36.11667	-86.6833	0	2400	0	2400
GHCND:USW00013897	NASHVILLE INTERNATIONAL AIRPORT TN US	20000830	339	228	176.8	36.11667	-86.6833	0	2400	0	2400
GHCND:USW00013897	NASHVILLE INTERNATIONAL AIRPORT TN US	20000831	322	217	176.8	36.11667	-86.6833	0	2400	0	2400
GHCND:USW00013897	NASHVILLE INTERNATIONAL AIRPORT TN US	20000901	322	211	176.8	36.11667	-86.6833	0	2400	0	2400

GHCND:USW00013897	NASHVILLE INTERNATIONAL AIRPORT TN US	20000902	333	217	176.8	36.11667	-86.6833	0	2400	0	2400
GHCND:USW00013897	NASHVILLE INTERNATIONAL AIRPORT TN US	20000903	322	211	176.8	36.11667	-86.6833	0	2400	0	2400
GHCND:USW00013897	NASHVILLE INTERNATIONAL AIRPORT TN US	20000904	322	217	176.8	36.11667	-86.6833	0	2400	0	2400
GHCND:USW00013897	NASHVILLE INTERNATIONAL AIRPORT TN US	20000905	250	200	176.8	36.11667	-86.6833	0	2400	0	2400
GHCND:USW00013897	NASHVILLE INTERNATIONAL AIRPORT TN US	20000906	300	178	176.8	36.11667	-86.6833	0	2400	0	2400
GHCND:USW00013897	NASHVILLE INTERNATIONAL AIRPORT TN US	20000907	261	194	176.8	36.11667	-86.6833	0	2400	0	2400
GHCND:USW00013897	NASHVILLE INTERNATIONAL AIRPORT TN US	20000908	278	206	176.8	36.11667	-86.6833	0	2400	0	2400
GHCND:USW00013897	NASHVILLE INTERNATIONAL AIRPORT TN US	20000909	283	217	176.8	36.11667	-86.6833	0	2400	0	2400
GHCND:USW00013897	NASHVILLE INTERNATIONAL AIRPORT TN US	20000910	317	217	176.8	36.11667	-86.6833	0	2400	0	2400
GHCND:USW00013897	NASHVILLE INTERNATIONAL AIRPORT TN US	20000911	311	217	176.8	36.11667	-86.6833	0	2400	0	2400
GHCND:USW00013897	NASHVILLE INTERNATIONAL AIRPORT TN US	20000912	283	211	176.8	36.11667	-86.6833	0	2400	0	2400
GHCND:USW00013897	NASHVILLE INTERNATIONAL AIRPORT TN US	20000913	294	206	176.8	36.11667	-86.6833	0	2400	0	2400
GHCND:USW00013897	NASHVILLE INTERNATIONAL AIRPORT TN US	20000914	311	172	176.8	36.11667	-86.6833	0	2400	0	2400
GHCND:USW00013897	NASHVILLE INTERNATIONAL AIRPORT TN US	20000915	244	139	176.8	36.11667	-86.6833	0	2400	0	2400
GHCND:USW00013897	NASHVILLE INTERNATIONAL AIRPORT TN US	20000916	217	106	176.8	36.11667	-86.6833	0	2400	0	2400
GHCND:USW00013897	NASHVILLE INTERNATIONAL AIRPORT TN US	20000917	256	83	176.8	36.11667	-86.6833	0	2400	0	2400
GHCND:USW00013897	NASHVILLE INTERNATIONAL AIRPORT TN US	20000918	294	100	176.8	36.11667	-86.6833	0	2400	0	2400
GHCND:USW00013897	NASHVILLE INTERNATIONAL AIRPORT TN US	20000919	317	117	176.8	36.11667	-86.6833	0	2400	0	2400
GHCND:USW00013897	NASHVILLE INTERNATIONAL AIRPORT TN US	20000920	311	172	176.8	36.11667	-86.6833	0	2400	0	2400
GHCND:USW00013897	NASHVILLE INTERNATIONAL AIRPORT TN US	20000921	261	150	176.8	36.11667	-86.6833	0	2400	0	2400
GHCND:USW00013897	NASHVILLE INTERNATIONAL AIRPORT TN US	20000922	289	167	176.8	36.11667	-86.6833	0	2400	0	2400
GHCND:USW00013897	NASHVILLE INTERNATIONAL AIRPORT TN US	20000923	278	200	176.8	36.11667	-86.6833	0	2400	0	2400
GHCND:USW00013897	NASHVILLE INTERNATIONAL AIRPORT TN US	20000924	233	194	176.8	36.11667	-86.6833	0	2400	0	2400
GHCND:USW00013897	NASHVILLE INTERNATIONAL AIRPORT TN US	20000925	222	89	176.8	36.11667	-86.6833	0	2400	0	2400
GHCND:USW00013897	NASHVILLE INTERNATIONAL AIRPORT TN US	20000926	183	83	176.8	36.11667	-86.6833	0	2400	0	2400
GHCND:USW00013897	NASHVILLE INTERNATIONAL AIRPORT TN US	20000927	222	56	176.8	36.11667	-86.6833	0	2400	0	2400
GHCND:USW00013897	NASHVILLE INTERNATIONAL AIRPORT TN US	20000928	250	83	176.8	36.11667	-86.6833	0	2400	0	2400
GHCND:USW00013897	NASHVILLE INTERNATIONAL AIRPORT TN US	20000929	250	117	176.8	36.11667	-86.6833	0	2400	0	2400
GHCND:USW00013897	NASHVILLE INTERNATIONAL AIRPORT TN US	20000930	250	106	176.8	36.11667	-86.6833	0	2400	0	2400
GHCND:USW00013897	NASHVILLE INTERNATIONAL AIRPORT TN US	20001001	261	183	176.8	36.11667	-86.6833	0	2400	0	2400
GHCND:USW00013897	NASHVILLE INTERNATIONAL AIRPORT TN US	20001002	294	156	176.8	36.11667	-86.6833	0	2400	0	2400
GHCND:USW00013897	NASHVILLE INTERNATIONAL AIRPORT TN US	20001003	306	167	176.8	36.11667	-86.6833	0	2400	0	2400
GHCND:USW00013897	NASHVILLE INTERNATIONAL AIRPORT TN US	20001004	300	161	176.8	36.11667	-86.6833	0	2400	0	2400
GHCND:USW00013897	NASHVILLE INTERNATIONAL AIRPORT TN US	20001005	306	167	176.8	36.11667	-86.6833	0	2400	0	2400
GHCND:USW00013897	NASHVILLE INTERNATIONAL AIRPORT TN US	20001006	222	89	176.8	36.11667	-86.6833	0	2400	0	2400
GHCND:USW00013897	NASHVILLE INTERNATIONAL AIRPORT TN US	20001007	94	89	176.8	36.11667	-86.6833	0	2400	0	2400
GHCND:USW00013897	NASHVILLE INTERNATIONAL AIRPORT TN US	20001008	111	17	176.8	36.11667	-86.6833	0	2400	0	2400
GHCND:USW00013897	NASHVILLE INTERNATIONAL AIRPORT TN US	20001009	128	0	176.8	36.11667	-86.6833	0	2400	0	2400
GHCND:USW00013897	NASHVILLE INTERNATIONAL AIRPORT TN US	20001010	178	-11	176.8	36.11667	-86.6833	0	2400	0	2400
GHCND:USW00013897	NASHVILLE INTERNATIONAL AIRPORT TN US	20001011	211	0	176.8	36.11667	-86.6833	0	2400	0	2400
GHCND:USW00013897	NASHVILLE INTERNATIONAL AIRPORT TN US	20001012	250	22	176.8	36.11667	-86.6833	0	2400	0	2400
GHCND:USW00013897	NASHVILLE INTERNATIONAL AIRPORT TN US	20001013	272	33	176.8	36.11667	-86.6833	0	2400	0	2400
GHCND:USW00013897	NASHVILLE INTERNATIONAL AIRPORT TN US	20001014	267	78	176.8	36.11667	-86.6833	0	2400	0	2400
GHCND:USW00013897	NASHVILLE INTERNATIONAL AIRPORT TN US	20001015	278	83	176.8	36.11667	-86.6833	0	2400	0	2400
GHCND:USW00013897	NASHVILLE INTERNATIONAL AIRPORT TN US	20001016	272	122	176.8	36.11667	-86.6833	0	2400	0	2400
GHCND:USW00013897	NASHVILLE INTERNATIONAL AIRPORT TN US	20001017	244	167	176.8	36.11667	-86.6833	0	2400	0	2400
GHCND:USW00013897	NASHVILLE INTERNATIONAL AIRPORT TN US	20001018	228	128	176.8	36.11667	-86.6833	0	2400	0	2400
GHCND:USW00013897	NASHVILLE INTERNATIONAL AIRPORT TN US	20001019	239	67	176.8	36.11667	-86.6833	0	2400	0	2400
GHCND:USW00013897	NASHVILLE INTERNATIONAL AIRPORT TN US	20001020	272	100	176.8	36.11667	-86.6833	0	2400	0	2400
GHCND:USW00013897	NASHVILLE INTERNATIONAL AIRPORT TN US	20001021	228	161	176.8	36.11667	-86.6833	0	2400	0	2400
GHCND:USW00013897	NASHVILLE INTERNATIONAL AIRPORT TN US	20001022	272	156	176.8	36.11667	-86.6833	0	2400	0	2400
GHCND:USW00013897	NASHVILLE INTERNATIONAL AIRPORT TN US	20001023	294	161	176.8	36.11667	-86.6833	0	2400	0	2400
GHCND:USW00013897	NASHVILLE INTERNATIONAL AIRPORT TN US	20001024	294	122	176.8	36.11667	-86.6833	0	2400	0	2400
GHCND:USW00013897	NASHVILLE INTERNATIONAL AIRPORT TN US	20001025	283	128	176.8	36.11667	-86.6833	0	2400	0	2400
GHCND:USW00013897	NASHVILLE INTERNATIONAL AIRPORT TN US	20001026	283	144	176.8	36.11667	-86.6833	0	2400	0	2400
GHCND:USW00013897	NASHVILLE INTERNATIONAL AIRPORT TN US	20001027	278	150	176.8	36.11667	-86.6833	0	2400	0	2400
GHCND:USW00013897	NASHVILLE INTERNATIONAL AIRPORT TN US	20001028	267	139	176.8	36.11667	-86.6833	0	2400	0	2400
GHCND:USW00013897	NASHVILLE INTERNATIONAL AIRPORT TN US	20001029	239	100	176.8	36.11667	-86.6833	0	2400	0	2400
GHCND:USW00013897	NASHVILLE INTERNATIONAL AIRPORT TN US	20001030	239	128	176.8	36.11667	-86.6833	0	2400	0	2400
GHCND:USW00013897	NASHVILLE INTERNATIONAL AIRPORT TN US	20001031	267	161	176.8	36.11667	-86.6833	0	2400	0	2400
GHCND:USW00013897	NASHVILLE INTERNATIONAL AIRPORT TN US	20001101	289	139	176.8	36.11667	-86.6833	0	2400	0	2400
GHCND:USW00013897	NASHVILLE INTERNATIONAL AIRPORT TN US	20001102	278	144	176.8	36.11667	-86.6833	0	2400	0	2400
GHCND:USW00013897	NASHVILLE INTERNATIONAL AIRPORT TN US	20001103	250	156	176.8	36.11667	-86.6833	0	2400	0	2400
GHCND:USW00013897	NASHVILLE INTERNATIONAL AIRPORT TN US	20001104	172	94	176.8	36.11667	-86.6833	0	2400	0	2400
GHCND:USW00013897	NASHVILLE INTERNATIONAL AIRPORT TN US	20001105	194	50	176.8	36.11667	-86.6833	0	2400	0	2400
GHCND:USW00013897	NASHVILLE INTERNATIONAL AIRPORT TN US	20001106	172	111	176.8	36.11667	-86.6833	0	2400	0	2400
GHCND:USW00013897	NASHVILLE INTERNATIONAL AIRPORT TN US	20001107	250	144	176.8	36.11667	-86.6833	0	2400	0	2400
GHCND:USW00013897	NASHVILLE INTERNATIONAL AIRPORT TN US	20001108	200	139	176.8	36.11667	-86.6833	0	2400	0	2400
GHCND:USW00013897	NASHVILLE INTERNATIONAL AIRPORT TN US	20001109	222	56	176.8	36.11667	-86.6833	0	2400	0	2400
GHCND:USW00013897	NASHVILLE INTERNATIONAL AIRPORT TN US	20001110	56	39	176.8	36.11667	-86.6833	0	2400	0	2400
GHCND:USW00013897	NASHVILLE INTERNATIONAL AIRPORT TN US	20001111	133	33	176.8	36.11667	-86.6833	0	2400	0	2400
GHCND:USW00013897	NASHVILLE INTERNATIONAL AIRPORT TN US	20001112	167	0	176.8	36.11667	-86.6833	0	2400	0	2400
GHCND:USW00013897	NASHVILLE INTERNATIONAL AIRPORT TN US	20001113	128	39	176.8	36.11667	-86.6833	0	2400	0	2400
GHCND:USW00013897	NASHVILLE INTERNATIONAL AIRPORT TN US	20001114	83	0	176.8	36.11667	-86.6833	0	2400	0	2400
GHCND:USW00013897	NASHVILLE INTERNATIONAL AIRPORT TN US	20001115	89	-28	176.8	36.11667	-86.6833	0	2400	0	2400
GHCND:USW00013897	NASHVILLE INTERNATIONAL AIRPORT TN US	20001116	89	33	176.8	36.11667	-86.6833	0	2400	0	2400
GHCND:USW00013897	NASHVILLE INTERNATIONAL AIRPORT TN US	20001117	72	-33	176.8	36.11667	-86.6833	0	2400	0	2400
GHCND:USW00013897	NASHVILLE INTERNATIONAL AIRPORT TN US	20001118	11	-50	176.8	36.11667	-86.6833	0	2400	0	2400
GHCND:USW00013897	NASHVILLE INTERNATIONAL AIRPORT TN US	20001119	106	-6	176.8	36.11667	-86.6833	0	2400	0	2400
GHCND:USW00013897	NASHVILLE INTERNATIONAL AIRPORT TN US	20001120	72	-11	176.8	36.11667	-86.6833	0	2400	0	2400
GHCND:USW00013897	NASHVILLE INTERNATIONAL AIRPORT TN US	20001121	22	-56	176.8	36.11667	-86.6833	0	2400	0	2400
GHCND:USW00013897	NASHVILLE INTERNATIONAL AIRPORT TN US	20001122	122	-72	176.8	36.11667	-86.6833	0	2400	0	2400
GHCND:USW00013897	NASHVILLE INTERNATIONAL AIRPORT TN US	20001123	150	0	176.8	36.11667	-86.6833	0	2400	0	2400
GHCND:USW00013897	NASHVILLE INTERNATIONAL AIRPORT TN US	20001124	117	67	176.8	36.11667	-86.6833	0	2400	0	2400
GHCND:USW00013897	NASHVILLE INTERNATIONAL AIRPORT TN US	20001125	128	78	176.8	36.11667	-86.6833	0	2400	0	2400
GHCND:USW00013897	NASHVILLE INTERNATIONAL AIRPORT TN US	20001126	133	28	176.8	36.11667	-86.6833	0	2400	0	2400
GHCND:USW00013897	NASHVILLE INTERNATIONAL AIRPORT TN US	20001127	133	22	176.8	36.11667	-86.6833	0	2400	0	2400
GHCND:USW00013897	NASHVILLE INTERNATIONAL AIRPORT TN US	20001128	161	6	176.8	36.11667	-86.6833	0	2400	0	2400
GHCND:USW00013897	NASHVILLE INTERNATIONAL AIRPORT TN US	20001129	128	33	176.8	36.11667	-86.6833	0	2400	0	2400
GHCND:USW00013897	NASHVILLE INTERNATIONAL AIRPORT TN US	20001130	78	-17	176.8	36.11667	-86.6833	0	2400	0	2400
GHCND:USW00013897	NASHVILLE INTERNATIONAL AIRPORT TN US	20001201	67	-44	176.8	36.11667	-86.6833	0	2400	0	2400
GHCND:USW00013897	NASHVILLE INTERNATIONAL AIRPORT TN US	20001202	50	-11	176.8	36.11667	-86.6833	0	2400	0	2400
GHCND:USW00013897	NASHVILLE INTERNATIONAL AIRPORT TN US	20001203	-6	-17	176.8	36.11667	-86.6833	0	2400	0	2400
GHCND:USW00013897	NASHVILLE INTERNATIONAL AIRPORT TN US	20001204	33	-17	176.8	36.11667	-86.6833	0	2400	0	2400
GHCND:USW00013897	NASHVILLE INTERNATIONAL AIRPORT TN US	20001205	61	-39	176.8	36.11667	-86.6833	0	2400	0	2400
GHCND:USW00013897	NASHVILLE INTERNATIONAL AIRPORT TN US	20001206	6	-44	176.8	36.11667	-86.6833	0	2400	0	2400
GHCND:USW00013897	NASHVILLE INTERNATIONAL AIRPORT TN US	20001207	94	-39	176.8	36.11667	-86.6833	0	2400	0	2400
GHCND:USW00013897	NASHVILLE INTERNATIONAL AIRPORT TN US	20001208	106	-11	176.8	36.11667	-86.6833	0	2400	0	2400
GHCND:USW00013897	NASHVILLE INTERNATIONAL AIRPORT TN US	20001209	89	-39	176.8	36.11667	-86.6833	0	2400	0	2400
GHCND:USW00013897	NASHVILLE INTERNATIONAL AIRPORT TN US	20001210	122	33	176.8	36.11667	-86.6833	0	2400	0	2400
GHCND:USW00013897	NASHVILLE INTERNATIONAL AIRPORT TN US	20001211	150	-11	176.8	36.11667	-86.6833	0	2400	0	2400
GHCND:USW00013897	NASHVILLE INTERNATIONAL AIRPORT TN US	20001212	-11	-83	176.8	36.11667	-86.6833	0	2400	0	2400
GHCND:USW00013897	NASHVILLE INTERNATIONAL AIRPORT TN US	20001213	72	-56	176.8	36.11667	-86.6833	0	2400	0	2400
GHCND:USW00013897	NASHVILLE INTERNATIONAL AIRPORT TN US	20001214	61	0	176.8	36.11667	-86.6833	0	2400	0	2400
GHCND:USW00013897	NASHVILLE INTERNATIONAL AIRPORT TN US	20001215	100	0	176.8	36.11667	-86.6833	0	2400	0	2400
GHCND:USW00013897	NASHVILLE INTERNATIONAL AIRPORT TN US	20001216	144	6	176.8	36.11667	-86.6833	0	2400	0	2400
GHCND:USW00013897	NASHVILLE INTERNATIONAL AIRPORT TN US	20001217	6	-111	176.8	36.11667	-86.6833	0	2400	0	2400
GHCND:USW00013897	NASHVILLE INTERNATIONAL AIRPORT TN US	20001218	22	-106	176.8	36.11667	-86.6833	0	2400	0	2400
GHCND:USW00013897	NASHVILLE INTERNATIONAL AIRPORT TN US	20001219	-22	-94	176.8	36.11667	-86.6833	0	2400	0	2400
GHCND:USW00013897	NASHVILLE INTERNATIONAL AIRPORT TN US	20001220	-6	-117	176.8	36.11667	-86.6833	0	2400	0	2400
GHCND:USW00013897	NASHVILLE INTERNATIONAL AIRPORT TN US	20001221	17	-78	176.8	36.11667	-86.6833	0	2400	0	2400
GHCND:USW00013897	NASHVILLE INTERNATIONAL AIRPORT TN US	20001222	-33	-111	176.8	36.11667	-86.6833	0	2400	0	2400
GHCND:USW00013897	NASHVILLE INTERNATIONAL AIRPORT TN US	20001223	50	-111	176.8	36.11667	-86.6833	0	2400	0	2400
GHCND:USW00013897	NASHVILLE INTERNATIONAL AIRPORT TN US	20001224	33	-94	176.8	36.11667	-86.6833	0	2400	0	2400
GHCND:USW00013897	NASHVILLE INTERNATIONAL AIRPORT TN US	20001225	-11	-111	176.8	36.11667	-86.6833	0	2400	0	2400
GHCND:USW00013897	NASHVILLE INTERNATIONAL AIRPORT TN US	20001226	17	-28	176.8	36.11667	-86.6833	0	2400	0	2400
GHCND:USW00013897	NASHVILLE INTERNATIONAL AIRPORT TN US	20001227	50	-11	176.8	36.11667	-86.6833	0	2400	0	2400
GHCND:USW00013897	NASHVILLE INTERNATIONAL AIRPORT TN US	20001228	17	-39	176.8	36.11667	-86.6833	0	2400	0	2400
GHCND:USW00013897	NASHVILLE INTERNATIONAL AIRPORT TN US	20001229	-17	-78	176.8	36.11667	-86.6833	0	2400	0	2400
GHCND:USW00013897	NASHVILLE INTERNATIONAL AIRPORT TN US	20001230	-50	-78	176.8	36.11667	-86.6833	0	2400	0	2400
GHCND:USW00013897	NASHVILLE INTERNATIONAL AIRPORT TN US	20001231	-39	-56	176.8	36.11667	-86.6833	0	2400	0	2400
GHCND:USW00013897	NASHVILLE INTERNATIONAL AIRPORT TN US	20010101	-28	-89	176.8	36.11667	-86.6833	0	2400	0	2400
GHCND:USW00013897	NASHVILLE INTERNATIONAL AIRPORT TN US	20010102	-17	-106	176.8	36.11667	-86.6833	0	2400	0	2400
GHCND:USW00013897	NASHVILLE INTERNATIONAL AIRPORT TN US	20010103	17	-133	176.8	36.11667	-86.6833	0	2400	0	2400

GHCND:USW00013897	NASHVILLE INTERNATIONAL AIRPORT TN US	20010104	50	-78	176.8	36.11667	-86.6833	0	2400	0	2400
GHCND:USW00013897	NASHVILLE INTERNATIONAL AIRPORT TN US	20010105	100	-6	176.8	36.11667	-86.6833	0	2400	0	2400
GHCND:USW00013897	NASHVILLE INTERNATIONAL AIRPORT TN US	20010106	100	-56	176.8	36.11667	-86.6833	0	2400	0	2400
GHCND:USW00013897	NASHVILLE INTERNATIONAL AIRPORT TN US	20010107	128	-6	176.8	36.11667	-86.6833	0	2400	0	2400
GHCND:USW00013897	NASHVILLE INTERNATIONAL AIRPORT TN US	20010108	28	-28	176.8	36.11667	-86.6833	0	2400	0	2400
GHCND:USW00013897	NASHVILLE INTERNATIONAL AIRPORT TN US	20010109	17	-61	176.8	36.11667	-86.6833	0	2400	0	2400
GHCND:USW00013897	NASHVILLE INTERNATIONAL AIRPORT TN US	20010110	72	-89	176.8	36.11667	-86.6833	0	2400	0	2400
GHCND:USW00013897	NASHVILLE INTERNATIONAL AIRPORT TN US	20010111	78	-50	176.8	36.11667	-86.6833	0	2400	0	2400
GHCND:USW00013897	NASHVILLE INTERNATIONAL AIRPORT TN US	20010112	39	11	176.8	36.11667	-86.6833	0	2400	0	2400
GHCND:USW00013897	NASHVILLE INTERNATIONAL AIRPORT TN US	20010113	117	17	176.8	36.11667	-86.6833	0	2400	0	2400
GHCND:USW00013897	NASHVILLE INTERNATIONAL AIRPORT TN US	20010114	100	28	176.8	36.11667	-86.6833	0	2400	0	2400
GHCND:USW00013897	NASHVILLE INTERNATIONAL AIRPORT TN US	20010115	111	33	176.8	36.11667	-86.6833	0	2400	0	2400
GHCND:USW00013897	NASHVILLE INTERNATIONAL AIRPORT TN US	20010116	50	-11	176.8	36.11667	-86.6833	0	2400	0	2400
GHCND:USW00013897	NASHVILLE INTERNATIONAL AIRPORT TN US	20010117	56	0	176.8	36.11667	-86.6833	0	2400	0	2400
GHCND:USW00013897	NASHVILLE INTERNATIONAL AIRPORT TN US	20010118	50	28	176.8	36.11667	-86.6833	0	2400	0	2400
GHCND:USW00013897	NASHVILLE INTERNATIONAL AIRPORT TN US	20010119	44	0	176.8	36.11667	-86.6833	0	2400	0	2400
GHCND:USW00013897	NASHVILLE INTERNATIONAL AIRPORT TN US	20010120	0	-50	176.8	36.11667	-86.6833	0	2400	0	2400
GHCND:USW00013897	NASHVILLE INTERNATIONAL AIRPORT TN US	20010121	28	-83	176.8	36.11667	-86.6833	0	2400	0	2400
GHCND:USW00013897	NASHVILLE INTERNATIONAL AIRPORT TN US	20010122	72	-67	176.8	36.11667	-86.6833	0	2400	0	2400
GHCND:USW00013897	NASHVILLE INTERNATIONAL AIRPORT TN US	20010123	94	-67	176.8	36.11667	-86.6833	0	2400	0	2400
GHCND:USW00013897	NASHVILLE INTERNATIONAL AIRPORT TN US	20010124	94	-28	176.8	36.11667	-86.6833	0	2400	0	2400
GHCND:USW00013897	NASHVILLE INTERNATIONAL AIRPORT TN US	20010125	33	-56	176.8	36.11667	-86.6833	0	2400	0	2400
GHCND:USW00013897	NASHVILLE INTERNATIONAL AIRPORT TN US	20010126	56	-78	176.8	36.11667	-86.6833	0	2400	0	2400
GHCND:USW00013897	NASHVILLE INTERNATIONAL AIRPORT TN US	20010127	56	-39	176.8	36.11667	-86.6833	0	2400	0	2400
GHCND:USW00013897	NASHVILLE INTERNATIONAL AIRPORT TN US	20010128	94	-56	176.8	36.11667	-86.6833	0	2400	0	2400
GHCND:USW00013897	NASHVILLE INTERNATIONAL AIRPORT TN US	20010129	172	22	176.8	36.11667	-86.6833	0	2400	0	2400
GHCND:USW00013897	NASHVILLE INTERNATIONAL AIRPORT TN US	20010130	178	78	176.8	36.11667	-86.6833	0	2400	0	2400
GHCND:USW00013897	NASHVILLE INTERNATIONAL AIRPORT TN US	20010131	128	50	176.8	36.11667	-86.6833	0	2400	0	2400
GHCND:USW00013897	NASHVILLE INTERNATIONAL AIRPORT TN US	20010201	100	0	176.8	36.11667	-86.6833	0	2400	0	2400
GHCND:USW00013897	NASHVILLE INTERNATIONAL AIRPORT TN US	20010202	39	-67	176.8	36.11667	-86.6833	0	2400	0	2400
GHCND:USW00013897	NASHVILLE INTERNATIONAL AIRPORT TN US	20010203	89	-89	176.8	36.11667	-86.6833	0	2400	0	2400
GHCND:USW00013897	NASHVILLE INTERNATIONAL AIRPORT TN US	20010204	100	-22	176.8	36.11667	-86.6833	0	2400	0	2400
GHCND:USW00013897	NASHVILLE INTERNATIONAL AIRPORT TN US	20010205	83	-28	176.8	36.11667	-86.6833	0	2400	0	2400
GHCND:USW00013897	NASHVILLE INTERNATIONAL AIRPORT TN US	20010206	183	-89	176.8	36.11667	-86.6833	0	2400	0	2400
GHCND:USW00013897	NASHVILLE INTERNATIONAL AIRPORT TN US	20010207	211	61	176.8	36.11667	-86.6833	0	2400	0	2400
GHCND:USW00013897	NASHVILLE INTERNATIONAL AIRPORT TN US	20010208	228	78	176.8	36.11667	-86.6833	0	2400	0	2400
GHCND:USW00013897	NASHVILLE INTERNATIONAL AIRPORT TN US	20010209	217	33	176.8	36.11667	-86.6833	0	2400	0	2400
GHCND:USW00013897	NASHVILLE INTERNATIONAL AIRPORT TN US	20010210	33	-11	176.8	36.11667	-86.6833	0	2400	0	2400
GHCND:USW00013897	NASHVILLE INTERNATIONAL AIRPORT TN US	20010211	61	-33	176.8	36.11667	-86.6833	0	2400	0	2400
GHCND:USW00013897	NASHVILLE INTERNATIONAL AIRPORT TN US	20010212	94	39	176.8	36.11667	-86.6833	0	2400	0	2400
GHCND:USW00013897	NASHVILLE INTERNATIONAL AIRPORT TN US	20010213	122	78	176.8	36.11667	-86.6833	0	2400	0	2400
GHCND:USW00013897	NASHVILLE INTERNATIONAL AIRPORT TN US	20010214	183	122	176.8	36.11667	-86.6833	0	2400	0	2400
GHCND:USW00013897	NASHVILLE INTERNATIONAL AIRPORT TN US	20010215	156	133	176.8	36.11667	-86.6833	0	2400	0	2400
GHCND:USW00013897	NASHVILLE INTERNATIONAL AIRPORT TN US	20010216	144	11	176.8	36.11667	-86.6833	0	2400	0	2400
GHCND:USW00013897	NASHVILLE INTERNATIONAL AIRPORT TN US	20010217	28	-39	176.8	36.11667	-86.6833	0	2400	0	2400
GHCND:USW00013897	NASHVILLE INTERNATIONAL AIRPORT TN US	20010218	39	-56	176.8	36.11667	-86.6833	0	2400	0	2400
GHCND:USW00013897	NASHVILLE INTERNATIONAL AIRPORT TN US	20010219	161	-28	176.8	36.11667	-86.6833	0	2400	0	2400
GHCND:USW00013897	NASHVILLE INTERNATIONAL AIRPORT TN US	20010220	189	33	176.8	36.11667	-86.6833	0	2400	0	2400
GHCND:USW00013897	NASHVILLE INTERNATIONAL AIRPORT TN US	20010221	133	28	176.8	36.11667	-86.6833	0	2400	0	2400
GHCND:USW00013897	NASHVILLE INTERNATIONAL AIRPORT TN US	20010222	39	6	176.8	36.11667	-86.6833	0	2400	0	2400
GHCND:USW00013897	NASHVILLE INTERNATIONAL AIRPORT TN US	20010223	100	6	176.8	36.11667	-86.6833	0	2400	0	2400
GHCND:USW00013897	NASHVILLE INTERNATIONAL AIRPORT TN US	20010224	194	61	176.8	36.11667	-86.6833	0	2400	0	2400
GHCND:USW00013897	NASHVILLE INTERNATIONAL AIRPORT TN US	20010225	211	89	176.8	36.11667	-86.6833	0	2400	0	2400
GHCND:USW00013897	NASHVILLE INTERNATIONAL AIRPORT TN US	20010226	139	28	176.8	36.11667	-86.6833	0	2400	0	2400
GHCND:USW00013897	NASHVILLE INTERNATIONAL AIRPORT TN US	20010227	106	17	176.8	36.11667	-86.6833	0	2400	0	2400
GHCND:USW00013897	NASHVILLE INTERNATIONAL AIRPORT TN US	20010228	106	33	176.8	36.11667	-86.6833	0	2400	0	2400
GHCND:USW00013897	NASHVILLE INTERNATIONAL AIRPORT TN US	20010301	139	0	176.8	36.11667	-86.6833	0	2400	0	2400
GHCND:USW00013897	NASHVILLE INTERNATIONAL AIRPORT TN US	20010302	128	67	176.8	36.11667	-86.6833	0	2400	0	2400
GHCND:USW00013897	NASHVILLE INTERNATIONAL AIRPORT TN US	20010303	122	50	176.8	36.11667	-86.6833	0	2400	0	2400
GHCND:USW00013897	NASHVILLE INTERNATIONAL AIRPORT TN US	20010304	89	28	176.8	36.11667	-86.6833	0	2400	0	2400
GHCND:USW00013897	NASHVILLE INTERNATIONAL AIRPORT TN US	20010305	67	0	176.8	36.11667	-86.6833	0	2400	0	2400
GHCND:USW00013897	NASHVILLE INTERNATIONAL AIRPORT TN US	20010306	78	-22	176.8	36.11667	-86.6833	0	2400	0	2400
GHCND:USW00013897	NASHVILLE INTERNATIONAL AIRPORT TN US	20010307	111	-6	176.8	36.11667	-86.6833	0	2400	0	2400
GHCND:USW00013897	NASHVILLE INTERNATIONAL AIRPORT TN US	20010308	156	-17	176.8	36.11667	-86.6833	0	2400	0	2400
GHCND:USW00013897	NASHVILLE INTERNATIONAL AIRPORT TN US	20010309	89	-17	176.8	36.11667	-86.6833	0	2400	0	2400
GHCND:USW00013897	NASHVILLE INTERNATIONAL AIRPORT TN US	20010310	139	-33	176.8	36.11667	-86.6833	0	2400	0	2400
GHCND:USW00013897	NASHVILLE INTERNATIONAL AIRPORT TN US	20010311	194	0	176.8	36.11667	-86.6833	0	2400	0	2400
GHCND:USW00013897	NASHVILLE INTERNATIONAL AIRPORT TN US	20010312	156	78	176.8	36.11667	-86.6833	0	2400	0	2400
GHCND:USW00013897	NASHVILLE INTERNATIONAL AIRPORT TN US	20010313	183	83	176.8	36.11667	-86.6833	0	2400	0	2400
GHCND:USW00013897	NASHVILLE INTERNATIONAL AIRPORT TN US	20010314	167	33	176.8	36.11667	-86.6833	0	2400	0	2400
GHCND:USW00013897	NASHVILLE INTERNATIONAL AIRPORT TN US	20010315	167	89	176.8	36.11667	-86.6833	0	2400	0	2400
GHCND:USW00013897	NASHVILLE INTERNATIONAL AIRPORT TN US	20010316	117	56	176.8	36.11667	-86.6833	0	2400	0	2400
GHCND:USW00013897	NASHVILLE INTERNATIONAL AIRPORT TN US	20010317	56	28	176.8	36.11667	-86.6833	0	2400	0	2400
GHCND:USW00013897	NASHVILLE INTERNATIONAL AIRPORT TN US	20010318	122	17	176.8	36.11667	-86.6833	0	2400	0	2400
GHCND:USW00013897	NASHVILLE INTERNATIONAL AIRPORT TN US	20010319	161	6	176.8	36.11667	-86.6833	0	2400	0	2400
GHCND:USW00013897	NASHVILLE INTERNATIONAL AIRPORT TN US	20010320	72	44	176.8	36.11667	-86.6833	0	2400	0	2400
GHCND:USW00013897	NASHVILLE INTERNATIONAL AIRPORT TN US	20010321	144	39	176.8	36.11667	-86.6833	0	2400	0	2400
GHCND:USW00013897	NASHVILLE INTERNATIONAL AIRPORT TN US	20010322	167	50	176.8	36.11667	-86.6833	0	2400	0	2400
GHCND:USW00013897	NASHVILLE INTERNATIONAL AIRPORT TN US	20010323	189	0	176.8	36.11667	-86.6833	0	2400	0	2400
GHCND:USW00013897	NASHVILLE INTERNATIONAL AIRPORT TN US	20010324	133	22	176.8	36.11667	-86.6833	0	2400	0	2400
GHCND:USW00013897	NASHVILLE INTERNATIONAL AIRPORT TN US	20010325	89	-11	176.8	36.11667	-86.6833	0	2400	0	2400
GHCND:USW00013897	NASHVILLE INTERNATIONAL AIRPORT TN US	20010326	67	-33	176.8	36.11667	-86.6833	0	2400	0	2400
GHCND:USW00013897	NASHVILLE INTERNATIONAL AIRPORT TN US	20010327	94	-39	176.8	36.11667	-86.6833	0	2400	0	2400
GHCND:USW00013897	NASHVILLE INTERNATIONAL AIRPORT TN US	20010328	139	-33	176.8	36.11667	-86.6833	0	2400	0	2400
GHCND:USW00013897	NASHVILLE INTERNATIONAL AIRPORT TN US	20010329	133	72	176.8	36.11667	-86.6833	0	2400	0	2400
GHCND:USW00013897	NASHVILLE INTERNATIONAL AIRPORT TN US	20010330	106	50	176.8	36.11667	-86.6833	0	2400	0	2400
GHCND:USW00013897	NASHVILLE INTERNATIONAL AIRPORT TN US	20010331	128	83	176.8	36.11667	-86.6833	0	2400	0	2400
GHCND:USW00013897	NASHVILLE INTERNATIONAL AIRPORT TN US	20010401	133	33	176.8	36.11667	-86.6833	0	2400	0	2400
GHCND:USW00013897	NASHVILLE INTERNATIONAL AIRPORT TN US	20010402	206	61	176.8	36.11667	-86.6833	0	2400	0	2400
GHCND:USW00013897	NASHVILLE INTERNATIONAL AIRPORT TN US	20010403	194	122	176.8	36.11667	-86.6833	0	2400	0	2400
GHCND:USW00013897	NASHVILLE INTERNATIONAL AIRPORT TN US	20010404	222	139	176.8	36.11667	-86.6833	0	2400	0	2400
GHCND:USW00013897	NASHVILLE INTERNATIONAL AIRPORT TN US	20010405	200	139	176.8	36.11667	-86.6833	0	2400	0	2400
GHCND:USW00013897	NASHVILLE INTERNATIONAL AIRPORT TN US	20010406	283	144	176.8	36.11667	-86.6833	0	2400	0	2400
GHCND:USW00013897	NASHVILLE INTERNATIONAL AIRPORT TN US	20010407	283	206	176.8	36.11667	-86.6833	0	2400	0	2400
GHCND:USW00013897	NASHVILLE INTERNATIONAL AIRPORT TN US	20010408	283	183	176.8	36.11667	-86.6833	0	2400	0	2400
GHCND:USW00013897	NASHVILLE INTERNATIONAL AIRPORT TN US	20010409	294	178	176.8	36.11667	-86.6833	0	2400	0	2400
GHCND:USW00013897	NASHVILLE INTERNATIONAL AIRPORT TN US	20010410	311	183	176.8	36.11667	-86.6833	0	2400	0	2400
GHCND:USW00013897	NASHVILLE INTERNATIONAL AIRPORT TN US	20010411	300	194	176.8	36.11667	-86.6833	0	2400	0	2400
GHCND:USW00013897	NASHVILLE INTERNATIONAL AIRPORT TN US	20010412	267	150	176.8	36.11667	-86.6833	0	2400	0	2400
GHCND:USW00013897	NASHVILLE INTERNATIONAL AIRPORT TN US	20010413	228	144	176.8	36.11667	-86.6833	0	2400	0	2400
GHCND:USW00013897	NASHVILLE INTERNATIONAL AIRPORT TN US	20010414	228	106	176.8	36.11667	-86.6833	0	2400	0	2400
GHCND:USW00013897	NASHVILLE INTERNATIONAL AIRPORT TN US	20010415	239	122	176.8	36.11667	-86.6833	0	2400	0	2400
GHCND:USW00013897	NASHVILLE INTERNATIONAL AIRPORT TN US	20010416	178	94	176.8	36.11667	-86.6833	0	2400	0	2400
GHCND:USW00013897	NASHVILLE INTERNATIONAL AIRPORT TN US	20010417	94	22	176.8	36.11667	-86.6833	0	2400	0	2400
GHCND:USW00013897	NASHVILLE INTERNATIONAL AIRPORT TN US	20010418	150	17	176.8	36.11667	-86.6833	0	2400	0	2400
GHCND:USW00013897	NASHVILLE INTERNATIONAL AIRPORT TN US	20010419	206	11	176.8	36.11667	-86.6833	0	2400	0	2400
GHCND:USW00013897	NASHVILLE INTERNATIONAL AIRPORT TN US	20010420	217	128	176.8	36.11667	-86.6833	0	2400	0	2400
GHCND:USW00013897	NASHVILLE INTERNATIONAL AIRPORT TN US	20010421	256	172	176.8	36.11667	-86.6833	0	2400	0	2400
GHCND:USW00013897	NASHVILLE INTERNATIONAL AIRPORT TN US	20010422	278	144	176.8	36.11667	-86.6833	0	2400	0	2400
GHCND:USW00013897	NASHVILLE INTERNATIONAL AIRPORT TN US	20010423	267	150	176.8	36.11667	-86.6833	0	2400	0	2400
GHCND:USW00013897	NASHVILLE INTERNATIONAL AIRPORT TN US	20010424	183	100	176.8	36.11667	-86.6833	0	2400	0	2400
GHCND:USW00013897	NASHVILLE INTERNATIONAL AIRPORT TN US	20010425	183	78	176.8	36.11667	-86.6833	0	2400	0	2400
GHCND:USW00013897	NASHVILLE INTERNATIONAL AIRPORT TN US	20010426	222	50	176.8	36.11667	-86.6833	0	2400	0	2400
GHCND:USW00013897	NASHVILLE INTERNATIONAL AIRPORT TN US	20010427	283	72	176.8	36.11667	-86.6833	0	2400	0	2400
GHCND:USW00013897	NASHVILLE INTERNATIONAL AIRPORT TN US	20010428	283	133	176.8	36.11667	-86.6833	0	2400	0	2400
GHCND:USW00013897	NASHVILLE INTERNATIONAL AIRPORT TN US	20010429	278	111	176.8	36.11667	-86.6833	0	2400	0	2400
GHCND:USW00013897	NASHVILLE INTERNATIONAL AIRPORT TN US	20010430	267	144	176.8	36.11667	-86.6833	0	2400	0	2400
GHCND:USW00013897	NASHVILLE INTERNATIONAL AIRPORT TN US	20010501	267	150	176.8	36.11667	-86.6833	0	2400	0	2400
GHCND:USW00013897	NASHVILLE INTERNATIONAL AIRPORT TN US	20010502	283	133	176.8	36.11667	-86.6833	0	2400	0	2400
GHCND:USW00013897	NASHVILLE INTERNATIONAL AIRPORT TN US	20010503	289	128	176.8	36.11667	-86.6833	0	2400	0	2400
GHCND:USW00013897	NASHVILLE INTERNATIONAL AIRPORT TN US	20010504	294	122	176.8	36.11667	-86.6833	0	2400	0	2400
GHCND:USW00013897	NASHVILLE INTERNATIONAL AIRPORT TN US	20010505	294	144	176.8	36.11667	-86.6833	0	2400	0	2400
GHCND:USW00013897	NASHVILLE INTERNATIONAL AIRPORT TN US	20010506	294	167	176.8	36.11667	-86.6833	0	2400	0	2400
GHCND:USW00013897	NASHVILLE INTERNATIONAL AIRPORT TN US	20010507	272	167	176.8	36.11667	-86.6833	0	2400	0	2400

GHCND:USW00013897	NASHVILLE INTERNATIONAL AIRPORT TN US	20010508	228	156	176.8	36.11667	-86.6833	0	2400	0	2400
GHCND:USW00013897	NASHVILLE INTERNATIONAL AIRPORT TN US	20010509	233	144	176.8	36.11667	-86.6833	0	2400	0	2400
GHCND:USW00013897	NASHVILLE INTERNATIONAL AIRPORT TN US	20010510	261	139	176.8	36.11667	-86.6833	0	2400	0	2400
GHCND:USW00013897	NASHVILLE INTERNATIONAL AIRPORT TN US	20010511	261	161	176.8	36.11667	-86.6833	0	2400	0	2400
GHCND:USW00013897	NASHVILLE INTERNATIONAL AIRPORT TN US	20010512	250	156	176.8	36.11667	-86.6833	0	2400	0	2400
GHCND:USW00013897	NASHVILLE INTERNATIONAL AIRPORT TN US	20010513	233	106	176.8	36.11667	-86.6833	0	2400	0	2400
GHCND:USW00013897	NASHVILLE INTERNATIONAL AIRPORT TN US	20010514	261	100	176.8	36.11667	-86.6833	0	2400	0	2400
GHCND:USW00013897	NASHVILLE INTERNATIONAL AIRPORT TN US	20010515	306	167	176.8	36.11667	-86.6833	0	2400	0	2400
GHCND:USW00013897	NASHVILLE INTERNATIONAL AIRPORT TN US	20010516	306	194	176.8	36.11667	-86.6833	0	2400	0	2400
GHCND:USW00013897	NASHVILLE INTERNATIONAL AIRPORT TN US	20010517	311	183	176.8	36.11667	-86.6833	0	2400	0	2400
GHCND:USW00013897	NASHVILLE INTERNATIONAL AIRPORT TN US	20010518	311	200	176.8	36.11667	-86.6833	0	2400	0	2400
GHCND:USW00013897	NASHVILLE INTERNATIONAL AIRPORT TN US	20010519	250	194	176.8	36.11667	-86.6833	0	2400	0	2400
GHCND:USW00013897	NASHVILLE INTERNATIONAL AIRPORT TN US	20010520	283	172	176.8	36.11667	-86.6833	0	2400	0	2400
GHCND:USW00013897	NASHVILLE INTERNATIONAL AIRPORT TN US	20010521	267	161	176.8	36.11667	-86.6833	0	2400	0	2400
GHCND:USW00013897	NASHVILLE INTERNATIONAL AIRPORT TN US	20010522	211	106	176.8	36.11667	-86.6833	0	2400	0	2400
GHCND:USW00013897	NASHVILLE INTERNATIONAL AIRPORT TN US	20010523	217	100	176.8	36.11667	-86.6833	0	2400	0	2400
GHCND:USW00013897	NASHVILLE INTERNATIONAL AIRPORT TN US	20010524	206	133	176.8	36.11667	-86.6833	0	2400	0	2400
GHCND:USW00013897	NASHVILLE INTERNATIONAL AIRPORT TN US	20010525	211	106	176.8	36.11667	-86.6833	0	2400	0	2400
GHCND:USW00013897	NASHVILLE INTERNATIONAL AIRPORT TN US	20010526	244	106	176.8	36.11667	-86.6833	0	2400	0	2400
GHCND:USW00013897	NASHVILLE INTERNATIONAL AIRPORT TN US	20010527	278	144	176.8	36.11667	-86.6833	0	2400	0	2400
GHCND:USW00013897	NASHVILLE INTERNATIONAL AIRPORT TN US	20010528	211	150	176.8	36.11667	-86.6833	0	2400	0	2400
GHCND:USW00013897	NASHVILLE INTERNATIONAL AIRPORT TN US	20010529	261	144	176.8	36.11667	-86.6833	0	2400	0	2400
GHCND:USW00013897	NASHVILLE INTERNATIONAL AIRPORT TN US	20010530	256	161	176.8	36.11667	-86.6833	0	2400	0	2400
GHCND:USW00013897	NASHVILLE INTERNATIONAL AIRPORT TN US	20010531	261	172	176.8	36.11667	-86.6833	0	2400	0	2400
GHCND:USW00013897	NASHVILLE INTERNATIONAL AIRPORT TN US	20010601	206	122	176.8	36.11667	-86.6833	0	2400	0	2400
GHCND:USW00013897	NASHVILLE INTERNATIONAL AIRPORT TN US	20010602	261	117	176.8	36.11667	-86.6833	0	2400	0	2400
GHCND:USW00013897	NASHVILLE INTERNATIONAL AIRPORT TN US	20010603	194	128	176.8	36.11667	-86.6833	0	2400	0	2400
GHCND:USW00013897	NASHVILLE INTERNATIONAL AIRPORT TN US	20010604	311	156	176.8	36.11667	-86.6833	0	2400	0	2400
GHCND:USW00013897	NASHVILLE INTERNATIONAL AIRPORT TN US	20010605	294	178	176.8	36.11667	-86.6833	0	2400	0	2400
GHCND:USW00013897	NASHVILLE INTERNATIONAL AIRPORT TN US	20010606	294	194	176.8	36.11667	-86.6833	0	2400	0	2400
GHCND:USW00013897	NASHVILLE INTERNATIONAL AIRPORT TN US	20010607	244	194	176.8	36.11667	-86.6833	0	2400	0	2400
GHCND:USW00013897	NASHVILLE INTERNATIONAL AIRPORT TN US	20010608	283	194	176.8	36.11667	-86.6833	0	2400	0	2400
GHCND:USW00013897	NASHVILLE INTERNATIONAL AIRPORT TN US	20010609	278	178	176.8	36.11667	-86.6833	0	2400	0	2400
GHCND:USW00013897	NASHVILLE INTERNATIONAL AIRPORT TN US	20010610	283	144	176.8	36.11667	-86.6833	0	2400	0	2400
GHCND:USW00013897	NASHVILLE INTERNATIONAL AIRPORT TN US	20010611	294	156	176.8	36.11667	-86.6833	0	2400	0	2400
GHCND:USW00013897	NASHVILLE INTERNATIONAL AIRPORT TN US	20010612	317	172	176.8	36.11667	-86.6833	0	2400	0	2400
GHCND:USW00013897	NASHVILLE INTERNATIONAL AIRPORT TN US	20010613	328	194	176.8	36.11667	-86.6833	0	2400	0	2400
GHCND:USW00013897	NASHVILLE INTERNATIONAL AIRPORT TN US	20010614	322	211	176.8	36.11667	-86.6833	0	2400	0	2400
GHCND:USW00013897	NASHVILLE INTERNATIONAL AIRPORT TN US	20010615	311	183	176.8	36.11667	-86.6833	0	2400	0	2400
GHCND:USW00013897	NASHVILLE INTERNATIONAL AIRPORT TN US	20010616	300	189	176.8	36.11667	-86.6833	0	2400	0	2400
GHCND:USW00013897	NASHVILLE INTERNATIONAL AIRPORT TN US	20010617	322	167	176.8	36.11667	-86.6833	0	2400	0	2400
GHCND:USW00013897	NASHVILLE INTERNATIONAL AIRPORT TN US	20010618	328	189	176.8	36.11667	-86.6833	0	2400	0	2400
GHCND:USW00013897	NASHVILLE INTERNATIONAL AIRPORT TN US	20010619	322	200	176.8	36.11667	-86.6833	0	2400	0	2400
GHCND:USW00013897	NASHVILLE INTERNATIONAL AIRPORT TN US	20010620	311	200	176.8	36.11667	-86.6833	0	2400	0	2400
GHCND:USW00013897	NASHVILLE INTERNATIONAL AIRPORT TN US	20010621	317	194	176.8	36.11667	-86.6833	0	2400	0	2400
GHCND:USW00013897	NASHVILLE INTERNATIONAL AIRPORT TN US	20010622	239	161	176.8	36.11667	-86.6833	0	2400	0	2400
GHCND:USW00013897	NASHVILLE INTERNATIONAL AIRPORT TN US	20010623	272	144	176.8	36.11667	-86.6833	0	2400	0	2400
GHCND:USW00013897	NASHVILLE INTERNATIONAL AIRPORT TN US	20010624	283	161	176.8	36.11667	-86.6833	0	2400	0	2400
GHCND:USW00013897	NASHVILLE INTERNATIONAL AIRPORT TN US	20010625	294	172	176.8	36.11667	-86.6833	0	2400	0	2400
GHCND:USW00013897	NASHVILLE INTERNATIONAL AIRPORT TN US	20010626	283	156	176.8	36.11667	-86.6833	0	2400	0	2400
GHCND:USW00013897	NASHVILLE INTERNATIONAL AIRPORT TN US	20010627	283	161	176.8	36.11667	-86.6833	0	2400	0	2400
GHCND:USW00013897	NASHVILLE INTERNATIONAL AIRPORT TN US	20010628	278	178	176.8	36.11667	-86.6833	0	2400	0	2400
GHCND:USW00013897	NASHVILLE INTERNATIONAL AIRPORT TN US	20010629	272	189	176.8	36.11667	-86.6833	0	2400	0	2400
GHCND:USW00013897	NASHVILLE INTERNATIONAL AIRPORT TN US	20010630	289	194	176.8	36.11667	-86.6833	0	2400	0	2400
GHCND:USW00013897	NASHVILLE INTERNATIONAL AIRPORT TN US	20010701	306	183	176.8	36.11667	-86.6833	0	2400	0	2400
GHCND:USW00013897	NASHVILLE INTERNATIONAL AIRPORT TN US	20010702	306	211	176.8	36.11667	-86.6833	0	2400	0	2400
GHCND:USW00013897	NASHVILLE INTERNATIONAL AIRPORT TN US	20010703	328	211	176.8	36.11667	-86.6833	0	2400	0	2400
GHCND:USW00013897	NASHVILLE INTERNATIONAL AIRPORT TN US	20010704	317	206	176.8	36.11667	-86.6833	0	2400	0	2400
GHCND:USW00013897	NASHVILLE INTERNATIONAL AIRPORT TN US	20010705	278	194	176.8	36.11667	-86.6833	0	2400	0	2400
GHCND:USW00013897	NASHVILLE INTERNATIONAL AIRPORT TN US	20010706	300	194	176.8	36.11667	-86.6833	0	2400	0	2400
GHCND:USW00013897	NASHVILLE INTERNATIONAL AIRPORT TN US	20010707	328	167	176.8	36.11667	-86.6833	0	2400	0	2400
GHCND:USW00013897	NASHVILLE INTERNATIONAL AIRPORT TN US	20010708	350	250	176.8	36.11667	-86.6833	0	2400	0	2400
GHCND:USW00013897	NASHVILLE INTERNATIONAL AIRPORT TN US	20010709	333	239	176.8	36.11667	-86.6833	0	2400	0	2400
GHCND:USW00013897	NASHVILLE INTERNATIONAL AIRPORT TN US	20010710	339	228	176.8	36.11667	-86.6833	0	2400	0	2400
GHCND:USW00013897	NASHVILLE INTERNATIONAL AIRPORT TN US	20010711	328	228	176.8	36.11667	-86.6833	0	2400	0	2400
GHCND:USW00013897	NASHVILLE INTERNATIONAL AIRPORT TN US	20010712	306	200	176.8	36.11667	-86.6833	0	2400	0	2400
GHCND:USW00013897	NASHVILLE INTERNATIONAL AIRPORT TN US	20010713	300	194	176.8	36.11667	-86.6833	0	2400	0	2400
GHCND:USW00013897	NASHVILLE INTERNATIONAL AIRPORT TN US	20010714	294	178	176.8	36.11667	-86.6833	0	2400	0	2400
GHCND:USW00013897	NASHVILLE INTERNATIONAL AIRPORT TN US	20010715	306	167	176.8	36.11667	-86.6833	0	2400	0	2400
GHCND:USW00013897	NASHVILLE INTERNATIONAL AIRPORT TN US	20010716	311	189	176.8	36.11667	-86.6833	0	2400	0	2400
GHCND:USW00013897	NASHVILLE INTERNATIONAL AIRPORT TN US	20010717	317	211	176.8	36.11667	-86.6833	0	2400	0	2400
GHCND:USW00013897	NASHVILLE INTERNATIONAL AIRPORT TN US	20010718	311	228	176.8	36.11667	-86.6833	0	2400	0	2400
GHCND:USW00013897	NASHVILLE INTERNATIONAL AIRPORT TN US	20010719	317	211	176.8	36.11667	-86.6833	0	2400	0	2400
GHCND:USW00013897	NASHVILLE INTERNATIONAL AIRPORT TN US	20010720	300	233	176.8	36.11667	-86.6833	0	2400	0	2400
GHCND:USW00013897	NASHVILLE INTERNATIONAL AIRPORT TN US	20010721	300	228	176.8	36.11667	-86.6833	0	2400	0	2400
GHCND:USW00013897	NASHVILLE INTERNATIONAL AIRPORT TN US	20010722	328	211	176.8	36.11667	-86.6833	0	2400	0	2400
GHCND:USW00013897	NASHVILLE INTERNATIONAL AIRPORT TN US	20010723	339	222	176.8	36.11667	-86.6833	0	2400	0	2400
GHCND:USW00013897	NASHVILLE INTERNATIONAL AIRPORT TN US	20010724	333	233	176.8	36.11667	-86.6833	0	2400	0	2400
GHCND:USW00013897	NASHVILLE INTERNATIONAL AIRPORT TN US	20010725	317	228	176.8	36.11667	-86.6833	0	2400	0	2400
GHCND:USW00013897	NASHVILLE INTERNATIONAL AIRPORT TN US	20010726	306	228	176.8	36.11667	-86.6833	0	2400	0	2400
GHCND:USW00013897	NASHVILLE INTERNATIONAL AIRPORT TN US	20010727	317	233	176.8	36.11667	-86.6833	0	2400	0	2400
GHCND:USW00013897	NASHVILLE INTERNATIONAL AIRPORT TN US	20010728	311	239	176.8	36.11667	-86.6833	0	2400	0	2400
GHCND:USW00013897	NASHVILLE INTERNATIONAL AIRPORT TN US	20010729	306	250	176.8	36.11667	-86.6833	0	2400	0	2400
GHCND:USW00013897	NASHVILLE INTERNATIONAL AIRPORT TN US	20010730	333	228	176.8	36.11667	-86.6833	0	2400	0	2400
GHCND:USW00013897	NASHVILLE INTERNATIONAL AIRPORT TN US	20010731	344	228	176.8	36.11667	-86.6833	0	2400	0	2400
GHCND:USW00013897	NASHVILLE INTERNATIONAL AIRPORT TN US	20010801	333	228	176.8	36.11667	-86.6833	0	2400	0	2400
GHCND:USW00013897	NASHVILLE INTERNATIONAL AIRPORT TN US	20010802	333	228	176.8	36.11667	-86.6833	0	2400	0	2400
GHCND:USW00013897	NASHVILLE INTERNATIONAL AIRPORT TN US	20010803	306	228	176.8	36.11667	-86.6833	0	2400	0	2400
GHCND:USW00013897	NASHVILLE INTERNATIONAL AIRPORT TN US	20010804	317	222	176.8	36.11667	-86.6833	0	2400	0	2400
GHCND:USW00013897	NASHVILLE INTERNATIONAL AIRPORT TN US	20010805	322	228	176.8	36.11667	-86.6833	0	2400	0	2400
GHCND:USW00013897	NASHVILLE INTERNATIONAL AIRPORT TN US	20010806	328	222	176.8	36.11667	-86.6833	0	2400	0	2400
GHCND:USW00013897	NASHVILLE INTERNATIONAL AIRPORT TN US	20010807	317	239	176.8	36.11667	-86.6833	0	2400	0	2400
GHCND:USW00013897	NASHVILLE INTERNATIONAL AIRPORT TN US	20010808	322	239	176.8	36.11667	-86.6833	0	2400	0	2400
GHCND:USW00013897	NASHVILLE INTERNATIONAL AIRPORT TN US	20010809	283	233	176.8	36.11667	-86.6833	0	2400	0	2400
GHCND:USW00013897	NASHVILLE INTERNATIONAL AIRPORT TN US	20010810	289	228	176.8	36.11667	-86.6833	0	2400	0	2400
GHCND:USW00013897	NASHVILLE INTERNATIONAL AIRPORT TN US	20010811	311	228	176.8	36.11667	-86.6833	0	2400	0	2400
GHCND:USW00013897	NASHVILLE INTERNATIONAL AIRPORT TN US	20010812	300	228	176.8	36.11667	-86.6833	0	2400	0	2400
GHCND:USW00013897	NASHVILLE INTERNATIONAL AIRPORT TN US	20010813	311	206	176.8	36.11667	-86.6833	0	2400	0	2400
GHCND:USW00013897	NASHVILLE INTERNATIONAL AIRPORT TN US	20010814	306	194	176.8	36.11667	-86.6833	0	2400	0	2400
GHCND:USW00013897	NASHVILLE INTERNATIONAL AIRPORT TN US	20010815	311	183	176.8	36.11667	-86.6833	0	2400	0	2400
GHCND:USW00013897	NASHVILLE INTERNATIONAL AIRPORT TN US	20010816	311	194	176.8	36.11667	-86.6833	0	2400	0	2400
GHCND:USW00013897	NASHVILLE INTERNATIONAL AIRPORT TN US	20010817	300	200	176.8	36.11667	-86.6833	0	2400	0	2400
GHCND:USW00013897	NASHVILLE INTERNATIONAL AIRPORT TN US	20010818	294	206	176.8	36.11667	-86.6833	0	2400	0	2400
GHCND:USW00013897	NASHVILLE INTERNATIONAL AIRPORT TN US	20010819	294	211	176.8	36.11667	-86.6833	0	2400	0	2400
GHCND:USW00013897	NASHVILLE INTERNATIONAL AIRPORT TN US	20010820	283	167	176.8	36.11667	-86.6833	0	2400	0	2400
GHCND:USW00013897	NASHVILLE INTERNATIONAL AIRPORT TN US	20010821	300	156	176.8	36.11667	-86.6833	0	2400	0	2400
GHCND:USW00013897	NASHVILLE INTERNATIONAL AIRPORT TN US	20010822	333	194	176.8	36.11667	-86.6833	0	2400	0	2400
GHCND:USW00013897	NASHVILLE INTERNATIONAL AIRPORT TN US	20010823	339	239	176.8	36.11667	-86.6833	0	2400	0	2400
GHCND:USW00013897	NASHVILLE INTERNATIONAL AIRPORT TN US	20010824	306	217	176.8	36.11667	-86.6833	0	2400	0	2400
GHCND:USW00013897	NASHVILLE INTERNATIONAL AIRPORT TN US	20010825	328	211	176.8	36.11667	-86.6833	0	2400	0	2400
GHCND:USW00013897	NASHVILLE INTERNATIONAL AIRPORT TN US	20010826	322	211	176.8	36.11667	-86.6833	0	2400	0	2400
GHCND:USW00013897	NASHVILLE INTERNATIONAL AIRPORT TN US	20010827	289	211	176.8	36.11667	-86.6833	0	2400	0	2400
GHCND:USW00013897	NASHVILLE INTERNATIONAL AIRPORT TN US	20010828	300	217	176.8	36.11667	-86.6833	0	2400	0	2400
GHCND:USW00013897	NASHVILLE INTERNATIONAL AIRPORT TN US	20010829	311	211	176.8	36.11667	-86.6833	0	2400	0	2400
GHCND:USW00013897	NASHVILLE INTERNATIONAL AIRPORT TN US	20010830	278	206	176.8	36.11667	-86.6833	0	2400	0	2400
GHCND:USW00013897	NASHVILLE INTERNATIONAL AIRPORT TN US	20010831	250	206	176.8	36.11667	-86.6833	0	2400	0	2400
GHCND:USW00013897	NASHVILLE INTERNATIONAL AIRPORT TN US	20010901	267	206	176.8	36.11667	-86.6833	0	2400	0	2400
GHCND:USW00013897	NASHVILLE INTERNATIONAL AIRPORT TN US	20010902	261	206	176.8	36.11667	-86.6833	0	2400	0	2400
GHCND:USW00013897	NASHVILLE INTERNATIONAL AIRPORT TN US	20010903	256	217	176.8	36.11667	-86.6833	0	2400	0	2400
GHCND:USW00013897	NASHVILLE INTERNATIONAL AIRPORT TN US	20010904	306	200	176.8	36.11667	-86.6833	0	2400	0	2400
GHCND:USW00013897	NASHVILLE INTERNATIONAL AIRPORT TN US	20010905	328	200	176.8	36.11667	-86.6833	0	2400	0	2400
GHCND:USW00013897	NASHVILLE INTERNATIONAL AIRPORT TN US	20010906	333	217	176.8	36.11667	-86.6833	0	2400	0	2400
GHCND:USW00013897	NASHVILLE INTERNATIONAL AIRPORT TN US	20010907	311	222	176.8	36.11667	-86.6833	0	2400	0	2400
GHCND:USW00013897	NASHVILLE INTERNATIONAL AIRPORT TN US	20010908	311	228	176.8	36.11667	-86.6833	0	2400	0	2400

GHCND:USW00013897	NASHVILLE INTERNATIONAL AIRPORT TN US	20010909	306	206	176.8	36.11667	-86.6833	0	2400	0	2400
GHCND:USW00013897	NASHVILLE INTERNATIONAL AIRPORT TN US	20010910	272	167	176.8	36.11667	-86.6833	0	2400	0	2400
GHCND:USW00013897	NASHVILLE INTERNATIONAL AIRPORT TN US	20010911	294	144	176.8	36.11667	-86.6833	0	2400	0	2400
GHCND:USW00013897	NASHVILLE INTERNATIONAL AIRPORT TN US	20010912	322	139	176.8	36.11667	-86.6833	0	2400	0	2400
GHCND:USW00013897	NASHVILLE INTERNATIONAL AIRPORT TN US	20010913	311	189	176.8	36.11667	-86.6833	0	2400	0	2400
GHCND:USW00013897	NASHVILLE INTERNATIONAL AIRPORT TN US	20010914	256	150	176.8	36.11667	-86.6833	0	2400	0	2400
GHCND:USW00013897	NASHVILLE INTERNATIONAL AIRPORT TN US	20010915	256	122	176.8	36.11667	-86.6833	0	2400	0	2400
GHCND:USW00013897	NASHVILLE INTERNATIONAL AIRPORT TN US	20010916	272	139	176.8	36.11667	-86.6833	0	2400	0	2400
GHCND:USW00013897	NASHVILLE INTERNATIONAL AIRPORT TN US	20010917	278	167	176.8	36.11667	-86.6833	0	2400	0	2400
GHCND:USW00013897	NASHVILLE INTERNATIONAL AIRPORT TN US	20010918	294	150	182.9	36.12528	-86.6764	0	2400	0	2400
GHCND:USW00013897	NASHVILLE INTERNATIONAL AIRPORT TN US	20010919	261	189	182.9	36.12528	-86.6764	0	2400	0	2400
GHCND:USW00013897	NASHVILLE INTERNATIONAL AIRPORT TN US	20010920	261	156	182.9	36.12528	-86.6764	0	2400	0	2400
GHCND:USW00013897	NASHVILLE INTERNATIONAL AIRPORT TN US	20010921	289	128	182.9	36.12528	-86.6764	0	2400	0	2400
GHCND:USW00013897	NASHVILLE INTERNATIONAL AIRPORT TN US	20010922	289	167	182.9	36.12528	-86.6764	0	2400	0	2400
GHCND:USW00013897	NASHVILLE INTERNATIONAL AIRPORT TN US	20010923	306	139	182.9	36.12528	-86.6764	0	2400	0	2400
GHCND:USW00013897	NASHVILLE INTERNATIONAL AIRPORT TN US	20010924	178	106	182.9	36.12528	-86.6764	0	2400	0	2400
GHCND:USW00013897	NASHVILLE INTERNATIONAL AIRPORT TN US	20010925	178	67	182.9	36.12528	-86.6764	0	2400	0	2400
GHCND:USW00013897	NASHVILLE INTERNATIONAL AIRPORT TN US	20010926	206	33	182.9	36.12528	-86.6764	0	2400	0	2400
GHCND:USW00013897	NASHVILLE INTERNATIONAL AIRPORT TN US	20010927	250	56	182.9	36.12528	-86.6764	0	2400	0	2400
GHCND:USW00013897	NASHVILLE INTERNATIONAL AIRPORT TN US	20010928	217	100	182.9	36.12528	-86.6764	0	2400	0	2400
GHCND:USW00013897	NASHVILLE INTERNATIONAL AIRPORT TN US	20010929	228	94	182.9	36.12528	-86.6764	0	2400	0	2400
GHCND:USW00013897	NASHVILLE INTERNATIONAL AIRPORT TN US	20010930	233	78	182.9	36.12528	-86.6764	0	2400	0	2400
GHCND:USW00013897	NASHVILLE INTERNATIONAL AIRPORT TN US	20011001	267	72	182.9	36.12528	-86.6764	0	2400	0	2400
GHCND:USW00013897	NASHVILLE INTERNATIONAL AIRPORT TN US	20011002	272	89	182.9	36.12528	-86.6764	0	2400	0	2400
GHCND:USW00013897	NASHVILLE INTERNATIONAL AIRPORT TN US	20011003	278	111	182.9	36.12528	-86.6764	0	2400	0	2400
GHCND:USW00013897	NASHVILLE INTERNATIONAL AIRPORT TN US	20011004	267	128	182.9	36.12528	-86.6764	0	2400	0	2400
GHCND:USW00013897	NASHVILLE INTERNATIONAL AIRPORT TN US	20011005	272	100	182.9	36.12528	-86.6764	0	2400	0	2400
GHCND:USW00013897	NASHVILLE INTERNATIONAL AIRPORT TN US	20011006	167	72	182.9	36.12528	-86.6764	0	2400	0	2400
GHCND:USW00013897	NASHVILLE INTERNATIONAL AIRPORT TN US	20011007	189	28	182.9	36.12528	-86.6764	0	2400	0	2400
GHCND:USW00013897	NASHVILLE INTERNATIONAL AIRPORT TN US	20011008	222	33	182.9	36.12528	-86.6764	0	2400	0	2400
GHCND:USW00013897	NASHVILLE INTERNATIONAL AIRPORT TN US	20011009	222	83	182.9	36.12528	-86.6764	0	2400	0	2400
GHCND:USW00013897	NASHVILLE INTERNATIONAL AIRPORT TN US	20011010	256	111	182.9	36.12528	-86.6764	0	2400	0	2400
GHCND:USW00013897	NASHVILLE INTERNATIONAL AIRPORT TN US	20011011	211	172	182.9	36.12528	-86.6764	0	2400	0	2400
GHCND:USW00013897	NASHVILLE INTERNATIONAL AIRPORT TN US	20011012	222	183	182.9	36.12528	-86.6764	0	2400	0	2400
GHCND:USW00013897	NASHVILLE INTERNATIONAL AIRPORT TN US	20011013	250	172	182.9	36.12528	-86.6764	0	2400	0	2400
GHCND:USW00013897	NASHVILLE INTERNATIONAL AIRPORT TN US	20011014	217	117	182.9	36.12528	-86.6764	0	2400	0	2400
GHCND:USW00013897	NASHVILLE INTERNATIONAL AIRPORT TN US	20011015	217	67	182.9	36.12528	-86.6764	0	2400	0	2400
GHCND:USW00013897	NASHVILLE INTERNATIONAL AIRPORT TN US	20011016	183	56	182.9	36.12528	-86.6764	0	2400	0	2400
GHCND:USW00013897	NASHVILLE INTERNATIONAL AIRPORT TN US	20011017	144	17	182.9	36.12528	-86.6764	0	2400	0	2400
GHCND:USW00013897	NASHVILLE INTERNATIONAL AIRPORT TN US	20011018	200	17	182.9	36.12528	-86.6764	0	2400	0	2400
GHCND:USW00013897	NASHVILLE INTERNATIONAL AIRPORT TN US	20011019	200	72	182.9	36.12528	-86.6764	0	2400	0	2400
GHCND:USW00013897	NASHVILLE INTERNATIONAL AIRPORT TN US	20011020	233	67	182.9	36.12528	-86.6764	0	2400	0	2400
GHCND:USW00013897	NASHVILLE INTERNATIONAL AIRPORT TN US	20011021	256	78	182.9	36.12528	-86.6764	0	2400	0	2400
GHCND:USW00013897	NASHVILLE INTERNATIONAL AIRPORT TN US	20011022	267	111	182.9	36.12528	-86.6764	0	2400	0	2400
GHCND:USW00013897	NASHVILLE INTERNATIONAL AIRPORT TN US	20011023	278	172	182.9	36.12528	-86.6764	0	2400	0	2400
GHCND:USW00013897	NASHVILLE INTERNATIONAL AIRPORT TN US	20011024	267	111	182.9	36.12528	-86.6764	0	2400	0	2400
GHCND:USW00013897	NASHVILLE INTERNATIONAL AIRPORT TN US	20011025	194	89	182.9	36.12528	-86.6764	0	2400	0	2400
GHCND:USW00013897	NASHVILLE INTERNATIONAL AIRPORT TN US	20011026	150	44	182.9	36.12528	-86.6764	0	2400	0	2400
GHCND:USW00013897	NASHVILLE INTERNATIONAL AIRPORT TN US	20011027	106	11	182.9	36.12528	-86.6764	0	2400	0	2400
GHCND:USW00013897	NASHVILLE INTERNATIONAL AIRPORT TN US	20011028	128	-17	182.9	36.12528	-86.6764	0	2400	0	2400
GHCND:USW00013897	NASHVILLE INTERNATIONAL AIRPORT TN US	20011029	183	-6	182.9	36.12528	-86.6764	0	2400	0	2400
GHCND:USW00013897	NASHVILLE INTERNATIONAL AIRPORT TN US	20011030	194	17	182.9	36.12528	-86.6764	0	2400	0	2400
GHCND:USW00013897	NASHVILLE INTERNATIONAL AIRPORT TN US	20011031	228	22	182.9	36.12528	-86.6764	0	2400	0	2400
GHCND:USW00013897	NASHVILLE INTERNATIONAL AIRPORT TN US	20011101	233	94	182.9	36.12528	-86.6764	0	2400	0	2400
GHCND:USW00013897	NASHVILLE INTERNATIONAL AIRPORT TN US	20011102	261	122	182.9	36.12528	-86.6764	0	2400	0	2400
GHCND:USW00013897	NASHVILLE INTERNATIONAL AIRPORT TN US	20011103	222	100	182.9	36.12528	-86.6764	0	2400	0	2400
GHCND:USW00013897	NASHVILLE INTERNATIONAL AIRPORT TN US	20011104	222	61	182.9	36.12528	-86.6764	0	2400	0	2400
GHCND:USW00013897	NASHVILLE INTERNATIONAL AIRPORT TN US	20011105	189	56	182.9	36.12528	-86.6764	0	2400	0	2400
GHCND:USW00013897	NASHVILLE INTERNATIONAL AIRPORT TN US	20011106	194	6	182.9	36.12528	-86.6764	0	2400	0	2400
GHCND:USW00013897	NASHVILLE INTERNATIONAL AIRPORT TN US	20011107	222	6	182.9	36.12528	-86.6764	0	2400	0	2400
GHCND:USW00013897	NASHVILLE INTERNATIONAL AIRPORT TN US	20011108	228	22	182.9	36.12528	-86.6764	0	2400	0	2400
GHCND:USW00013897	NASHVILLE INTERNATIONAL AIRPORT TN US	20011109	167	39	182.9	36.12528	-86.6764	0	2400	0	2400
GHCND:USW00013897	NASHVILLE INTERNATIONAL AIRPORT TN US	20011110	189	-11	182.9	36.12528	-86.6764	0	2400	0	2400
GHCND:USW00013897	NASHVILLE INTERNATIONAL AIRPORT TN US	20011111	183	50	182.9	36.12528	-86.6764	0	2400	0	2400
GHCND:USW00013897	NASHVILLE INTERNATIONAL AIRPORT TN US	20011112	178	28	182.9	36.12528	-86.6764	0	2400	0	2400
GHCND:USW00013897	NASHVILLE INTERNATIONAL AIRPORT TN US	20011113	200	33	182.9	36.12528	-86.6764	0	2400	0	2400
GHCND:USW00013897	NASHVILLE INTERNATIONAL AIRPORT TN US	20011114	206	50	182.9	36.12528	-86.6764	0	2400	0	2400
GHCND:USW00013897	NASHVILLE INTERNATIONAL AIRPORT TN US	20011115	206	28	182.9	36.12528	-86.6764	0	2400	0	2400
GHCND:USW00013897	NASHVILLE INTERNATIONAL AIRPORT TN US	20011116	217	17	182.9	36.12528	-86.6764	0	2400	0	2400
GHCND:USW00013897	NASHVILLE INTERNATIONAL AIRPORT TN US	20011117	228	56	182.9	36.12528	-86.6764	0	2400	0	2400
GHCND:USW00013897	NASHVILLE INTERNATIONAL AIRPORT TN US	20011118	233	56	182.9	36.12528	-86.6764	0	2400	0	2400
GHCND:USW00013897	NASHVILLE INTERNATIONAL AIRPORT TN US	20011119	200	72	182.9	36.12528	-86.6764	0	2400	0	2400
GHCND:USW00013897	NASHVILLE INTERNATIONAL AIRPORT TN US	20011120	94	-11	182.9	36.12528	-86.6764	0	2400	0	2400
GHCND:USW00013897	NASHVILLE INTERNATIONAL AIRPORT TN US	20011121	139	-44	182.9	36.12528	-86.6764	0	2400	0	2400
GHCND:USW00013897	NASHVILLE INTERNATIONAL AIRPORT TN US	20011122	167	-6	182.9	36.12528	-86.6764	0	2400	0	2400
GHCND:USW00013897	NASHVILLE INTERNATIONAL AIRPORT TN US	20011123	183	78	182.9	36.12528	-86.6764	0	2400	0	2400
GHCND:USW00013897	NASHVILLE INTERNATIONAL AIRPORT TN US	20011124	194	150	182.9	36.12528	-86.6764	0	2400	0	2400
GHCND:USW00013897	NASHVILLE INTERNATIONAL AIRPORT TN US	20011125	183	67	182.9	36.12528	-86.6764	0	2400	0	2400
GHCND:USW00013897	NASHVILLE INTERNATIONAL AIRPORT TN US	20011126	228	22	182.9	36.12528	-86.6764	0	2400	0	2400
GHCND:USW00013897	NASHVILLE INTERNATIONAL AIRPORT TN US	20011127	211	144	182.9	36.12528	-86.6764	0	2400	0	2400
GHCND:USW00013897	NASHVILLE INTERNATIONAL AIRPORT TN US	20011128	194	94	182.9	36.12528	-86.6764	0	2400	0	2400
GHCND:USW00013897	NASHVILLE INTERNATIONAL AIRPORT TN US	20011129	194	122	182.9	36.12528	-86.6764	0	2400	0	2400
GHCND:USW00013897	NASHVILLE INTERNATIONAL AIRPORT TN US	20011130	122	44	182.9	36.12528	-86.6764	0	2400	0	2400
GHCND:USW00013897	NASHVILLE INTERNATIONAL AIRPORT TN US	20011201	139	28	182.9	36.12528	-86.6764	0	2400	0	2400
GHCND:USW00013897	NASHVILLE INTERNATIONAL AIRPORT TN US	20011202	167	17	182.9	36.12528	-86.6764	0	2400	0	2400
GHCND:USW00013897	NASHVILLE INTERNATIONAL AIRPORT TN US	20011203	206	0	182.9	36.12528	-86.6764	0	2400	0	2400
GHCND:USW00013897	NASHVILLE INTERNATIONAL AIRPORT TN US	20011204	222	72	182.9	36.12528	-86.6764	0	2400	0	2400
GHCND:USW00013897	NASHVILLE INTERNATIONAL AIRPORT TN US	20011205	222	83	182.9	36.12528	-86.6764	0	2400	0	2400
GHCND:USW00013897	NASHVILLE INTERNATIONAL AIRPORT TN US	20011206	222	111	182.9	36.12528	-86.6764	0	2400	0	2400
GHCND:USW00013897	NASHVILLE INTERNATIONAL AIRPORT TN US	20011207	161	133	182.9	36.12528	-86.6764	0	2400	0	2400
GHCND:USW00013897	NASHVILLE INTERNATIONAL AIRPORT TN US	20011208	167	72	182.9	36.12528	-86.6764	0	2400	0	2400
GHCND:USW00013897	NASHVILLE INTERNATIONAL AIRPORT TN US	20011209	83	33	182.9	36.12528	-86.6764	0	2400	0	2400
GHCND:USW00013897	NASHVILLE INTERNATIONAL AIRPORT TN US	20011210	78	11	182.9	36.12528	-86.6764	0	2400	0	2400
GHCND:USW00013897	NASHVILLE INTERNATIONAL AIRPORT TN US	20011211	106	39	182.9	36.12528	-86.6764	0	2400	0	2400
GHCND:USW00013897	NASHVILLE INTERNATIONAL AIRPORT TN US	20011212	161	78	182.9	36.12528	-86.6764	0	2400	0	2400
GHCND:USW00013897	NASHVILLE INTERNATIONAL AIRPORT TN US	20011213	172	128	182.9	36.12528	-86.6764	0	2400	0	2400
GHCND:USW00013897	NASHVILLE INTERNATIONAL AIRPORT TN US	20011214	167	89	182.9	36.12528	-86.6764	0	2400	0	2400
GHCND:USW00013897	NASHVILLE INTERNATIONAL AIRPORT TN US	20011215	139	50	182.9	36.12528	-86.6764	0	2400	0	2400
GHCND:USW00013897	NASHVILLE INTERNATIONAL AIRPORT TN US	20011216	178	89	182.9	36.12528	-86.6764	0	2400	0	2400
GHCND:USW00013897	NASHVILLE INTERNATIONAL AIRPORT TN US	20011217	172	94	182.9	36.12528	-86.6764	0	2400	0	2400
GHCND:USW00013897	NASHVILLE INTERNATIONAL AIRPORT TN US	20011218	133	22	182.9	36.12528	-86.6764	0	2400	0	2400
GHCND:USW00013897	NASHVILLE INTERNATIONAL AIRPORT TN US	20011219	122	11	182.9	36.12528	-86.6764	0	2400	0	2400
GHCND:USW00013897	NASHVILLE INTERNATIONAL AIRPORT TN US	20011220	94	-22	182.9	36.12528	-86.6764	0	2400	0	2400
GHCND:USW00013897	NASHVILLE INTERNATIONAL AIRPORT TN US	20011221	122	-39	182.9	36.12528	-86.6764	0	2400	0	2400
GHCND:USW00013897	NASHVILLE INTERNATIONAL AIRPORT TN US	20011222	172	-11	182.9	36.12528	-86.6764	0	2400	0	2400
GHCND:USW00013897	NASHVILLE INTERNATIONAL AIRPORT TN US	20011223	100	22	182.9	36.12528	-86.6764	0	2400	0	2400
GHCND:USW00013897	NASHVILLE INTERNATIONAL AIRPORT TN US	20011224	44	-22	182.9	36.12528	-86.6764	0	2400	0	2400
GHCND:USW00013897	NASHVILLE INTERNATIONAL AIRPORT TN US	20011225	6	-83	182.9	36.12528	-86.6764	0	2400	0	2400
GHCND:USW00013897	NASHVILLE INTERNATIONAL AIRPORT TN US	20011226	28	-94	182.9	36.12528	-86.6764	0	2400	0	2400
GHCND:USW00013897	NASHVILLE INTERNATIONAL AIRPORT TN US	20011227	67	-56	182.9	36.12528	-86.6764	0	2400	0	2400
GHCND:USW00013897	NASHVILLE INTERNATIONAL AIRPORT TN US	20011228	100	-22	182.9	36.12528	-86.6764	0	2400	0	2400
GHCND:USW00013897	NASHVILLE INTERNATIONAL AIRPORT TN US	20011229	67	-61	182.9	36.12528	-86.6764	0	2400	0	2400
GHCND:USW00013897	NASHVILLE INTERNATIONAL AIRPORT TN US	20011230	0	-83	182.9	36.12528	-86.6764	0	2400	0	2400
GHCND:USW00013897	NASHVILLE INTERNATIONAL AIRPORT TN US	20011231	0	-67	182.9	36.12528	-86.6764	0	2400	0	2400
GHCND:USW00013897	NASHVILLE INTERNATIONAL AIRPORT TN US	20020101	6	-83	182.9	36.12528	-86.6764	0	2400	0	2400
GHCND:USW00013897	NASHVILLE INTERNATIONAL AIRPORT TN US	20020102	33	-72	182.9	36.12528	-86.6764	0	2400	0	2400
GHCND:USW00013897	NASHVILLE INTERNATIONAL AIRPORT TN US	20020103	-6	-78	182.9	36.12528	-86.6764	0	2400	0	2400
GHCND:USW00013897	NASHVILLE INTERNATIONAL AIRPORT TN US	20020104	44	-117	182.9	36.12528	-86.6764	0	2400	0	2400
GHCND:USW00013897	NASHVILLE INTERNATIONAL AIRPORT TN US	20020105	94	-72	182.9	36.12528	-86.6764	0	2400	0	2400
GHCND:USW00013897	NASHVILLE INTERNATIONAL AIRPORT TN US	20020106	44	0	182.9	36.12528	-86.6764	0	2400	0	2400
GHCND:USW00013897	NASHVILLE INTERNATIONAL AIRPORT TN US	20020107	28	-28	182.9	36.12528	-86.6764	0	2400	0	2400
GHCND:USW00013897	NASHVILLE INTERNATIONAL AIRPORT TN US	20020108	78	-72	182.9	36.12528	-86.6764	0	2400	0	2400
GHCND:USW00013897	NASHVILLE INTERNATIONAL AIRPORT TN US	20020109	161	28	182.9	36.12528	-86.6764	0	2400	0	2400
GHCND:USW00013897	NASHVILLE INTERNATIONAL AIRPORT TN US	20020110	161	83	182.9	36.12528	-86.6764	0	2400	0	2400

GHCND:USW00013897	NASHVILLE INTERNATIONAL AIRPORT TN US	20020111	94	-17	182.9	36.12528	-86.6764	0	2400	0	2400
GHCND:USW00013897	NASHVILLE INTERNATIONAL AIRPORT TN US	20020112	111	-44	182.9	36.12528	-86.6764	0	2400	0	2400
GHCND:USW00013897	NASHVILLE INTERNATIONAL AIRPORT TN US	20020113	122	-22	182.9	36.12528	-86.6764	0	2400	0	2400
GHCND:USW00013897	NASHVILLE INTERNATIONAL AIRPORT TN US	20020114	150	33	182.9	36.12528	-86.6764	0	2400	0	2400
GHCND:USW00013897	NASHVILLE INTERNATIONAL AIRPORT TN US	20020115	94	-22	182.9	36.12528	-86.6764	0	2400	0	2400
GHCND:USW00013897	NASHVILLE INTERNATIONAL AIRPORT TN US	20020116	122	-39	182.9	36.12528	-86.6764	0	2400	0	2400
GHCND:USW00013897	NASHVILLE INTERNATIONAL AIRPORT TN US	20020117	100	6	182.9	36.12528	-86.6764	0	2400	0	2400
GHCND:USW00013897	NASHVILLE INTERNATIONAL AIRPORT TN US	20020118	67	-17	182.9	36.12528	-86.6764	0	2400	0	2400
GHCND:USW00013897	NASHVILLE INTERNATIONAL AIRPORT TN US	20020119	28	0	182.9	36.12528	-86.6764	0	2400	0	2400
GHCND:USW00013897	NASHVILLE INTERNATIONAL AIRPORT TN US	20020120	72	-6	182.9	36.12528	-86.6764	0	2400	0	2400
GHCND:USW00013897	NASHVILLE INTERNATIONAL AIRPORT TN US	20020121	128	-11	182.9	36.12528	-86.6764	0	2400	0	2400
GHCND:USW00013897	NASHVILLE INTERNATIONAL AIRPORT TN US	20020122	156	-28	182.9	36.12528	-86.6764	0	2400	0	2400
GHCND:USW00013897	NASHVILLE INTERNATIONAL AIRPORT TN US	20020123	189	72	182.9	36.12528	-86.6764	0	2400	0	2400
GHCND:USW00013897	NASHVILLE INTERNATIONAL AIRPORT TN US	20020124	194	33	182.9	36.12528	-86.6764	0	2400	0	2400
GHCND:USW00013897	NASHVILLE INTERNATIONAL AIRPORT TN US	20020125	83	-17	182.9	36.12528	-86.6764	0	2400	0	2400
GHCND:USW00013897	NASHVILLE INTERNATIONAL AIRPORT TN US	20020126	139	-39	182.9	36.12528	-86.6764	0	2400	0	2400
GHCND:USW00013897	NASHVILLE INTERNATIONAL AIRPORT TN US	20020127	172	-11	182.9	36.12528	-86.6764	0	2400	0	2400
GHCND:USW00013897	NASHVILLE INTERNATIONAL AIRPORT TN US	20020128	178	56	182.9	36.12528	-86.6764	0	2400	0	2400
GHCND:USW00013897	NASHVILLE INTERNATIONAL AIRPORT TN US	20020129	217	172	182.9	36.12528	-86.6764	0	2400	0	2400
GHCND:USW00013897	NASHVILLE INTERNATIONAL AIRPORT TN US	20020130	211	156	182.9	36.12528	-86.6764	0	2400	0	2400
GHCND:USW00013897	NASHVILLE INTERNATIONAL AIRPORT TN US	20020131	228	150	182.9	36.12528	-86.6764	0	2400	0	2400
GHCND:USW00013897	NASHVILLE INTERNATIONAL AIRPORT TN US	20020201	189	17	182.9	36.12528	-86.6764	0	2400	0	2400
GHCND:USW00013897	NASHVILLE INTERNATIONAL AIRPORT TN US	20020202	67	-6	182.9	36.12528	-86.6764	0	2400	0	2400
GHCND:USW00013897	NASHVILLE INTERNATIONAL AIRPORT TN US	20020203	44	22	182.9	36.12528	-86.6764	0	2400	0	2400
GHCND:USW00013897	NASHVILLE INTERNATIONAL AIRPORT TN US	20020204	28	-33	182.9	36.12528	-86.6764	0	2400	0	2400
GHCND:USW00013897	NASHVILLE INTERNATIONAL AIRPORT TN US	20020205	17	-44	182.9	36.12528	-86.6764	0	2400	0	2400
GHCND:USW00013897	NASHVILLE INTERNATIONAL AIRPORT TN US	20020206	17	-11	182.9	36.12528	-86.6764	0	2400	0	2400
GHCND:USW00013897	NASHVILLE INTERNATIONAL AIRPORT TN US	20020207	50	-17	182.9	36.12528	-86.6764	0	2400	0	2400
GHCND:USW00013897	NASHVILLE INTERNATIONAL AIRPORT TN US	20020208	133	-44	182.9	36.12528	-86.6764	0	2400	0	2400
GHCND:USW00013897	NASHVILLE INTERNATIONAL AIRPORT TN US	20020209	172	-17	182.9	36.12528	-86.6764	0	2400	0	2400
GHCND:USW00013897	NASHVILLE INTERNATIONAL AIRPORT TN US	20020210	133	39	182.9	36.12528	-86.6764	0	2400	0	2400
GHCND:USW00013897	NASHVILLE INTERNATIONAL AIRPORT TN US	20020211	83	-11	182.9	36.12528	-86.6764	0	2400	0	2400
GHCND:USW00013897	NASHVILLE INTERNATIONAL AIRPORT TN US	20020212	144	-33	182.9	36.12528	-86.6764	0	2400	0	2400
GHCND:USW00013897	NASHVILLE INTERNATIONAL AIRPORT TN US	20020213	83	6	182.9	36.12528	-86.6764	0	2400	0	2400
GHCND:USW00013897	NASHVILLE INTERNATIONAL AIRPORT TN US	20020214	111	-50	182.9	36.12528	-86.6764	0	2400	0	2400
GHCND:USW00013897	NASHVILLE INTERNATIONAL AIRPORT TN US	20020215	144	6	182.9	36.12528	-86.6764	0	2400	0	2400
GHCND:USW00013897	NASHVILLE INTERNATIONAL AIRPORT TN US	20020216	139	6	182.9	36.12528	-86.6764	0	2400	0	2400
GHCND:USW00013897	NASHVILLE INTERNATIONAL AIRPORT TN US	20020217	106	0	182.9	36.12528	-86.6764	0	2400	0	2400
GHCND:USW00013897	NASHVILLE INTERNATIONAL AIRPORT TN US	20020218	167	-33	182.9	36.12528	-86.6764	0	2400	0	2400
GHCND:USW00013897	NASHVILLE INTERNATIONAL AIRPORT TN US	20020219	161	50	182.9	36.12528	-86.6764	0	2400	0	2400
GHCND:USW00013897	NASHVILLE INTERNATIONAL AIRPORT TN US	20020220	189	72	182.9	36.12528	-86.6764	0	2400	0	2400
GHCND:USW00013897	NASHVILLE INTERNATIONAL AIRPORT TN US	20020221	167	39	182.9	36.12528	-86.6764	0	2400	0	2400
GHCND:USW00013897	NASHVILLE INTERNATIONAL AIRPORT TN US	20020222	61	-22	182.9	36.12528	-86.6764	0	2400	0	2400
GHCND:USW00013897	NASHVILLE INTERNATIONAL AIRPORT TN US	20020223	106	-39	182.9	36.12528	-86.6764	0	2400	0	2400
GHCND:USW00013897	NASHVILLE INTERNATIONAL AIRPORT TN US	20020224	178	-33	182.9	36.12528	-86.6764	0	2400	0	2400
GHCND:USW00013897	NASHVILLE INTERNATIONAL AIRPORT TN US	20020225	194	44	182.9	36.12528	-86.6764	0	2400	0	2400
GHCND:USW00013897	NASHVILLE INTERNATIONAL AIRPORT TN US	20020226	78	-72	182.9	36.12528	-86.6764	0	2400	0	2400
GHCND:USW00013897	NASHVILLE INTERNATIONAL AIRPORT TN US	20020227	-22	-89	182.9	36.12528	-86.6764	0	2400	0	2400
GHCND:USW00013897	NASHVILLE INTERNATIONAL AIRPORT TN US	20020228	67	-94	182.9	36.12528	-86.6764	0	2400	0	2400
GHCND:USW00013897	NASHVILLE INTERNATIONAL AIRPORT TN US	20020301	139	-44	182.9	36.12528	-86.6764	0	2400	0	2400
GHCND:USW00013897	NASHVILLE INTERNATIONAL AIRPORT TN US	20020302	139	44	182.9	36.12528	-86.6764	0	2400	0	2400
GHCND:USW00013897	NASHVILLE INTERNATIONAL AIRPORT TN US	20020303	44	-61	182.9	36.12528	-86.6764	0	2400	0	2400
GHCND:USW00013897	NASHVILLE INTERNATIONAL AIRPORT TN US	20020304	11	-100	182.9	36.12528	-86.6764	0	2400	0	2400
GHCND:USW00013897	NASHVILLE INTERNATIONAL AIRPORT TN US	20020305	144	-44	182.9	36.12528	-86.6764	0	2400	0	2400
GHCND:USW00013897	NASHVILLE INTERNATIONAL AIRPORT TN US	20020306	178	17	182.9	36.12528	-86.6764	0	2400	0	2400
GHCND:USW00013897	NASHVILLE INTERNATIONAL AIRPORT TN US	20020307	206	78	182.9	36.12528	-86.6764	0	2400	0	2400
GHCND:USW00013897	NASHVILLE INTERNATIONAL AIRPORT TN US	20020308	239	83	182.9	36.12528	-86.6764	0	2400	0	2400
GHCND:USW00013897	NASHVILLE INTERNATIONAL AIRPORT TN US	20020309	183	17	182.9	36.12528	-86.6764	0	2400	0	2400
GHCND:USW00013897	NASHVILLE INTERNATIONAL AIRPORT TN US	20020310	100	-11	182.9	36.12528	-86.6764	0	2400	0	2400
GHCND:USW00013897	NASHVILLE INTERNATIONAL AIRPORT TN US	20020311	172	-22	182.9	36.12528	-86.6764	0	2400	0	2400
GHCND:USW00013897	NASHVILLE INTERNATIONAL AIRPORT TN US	20020312	117	83	182.9	36.12528	-86.6764	0	2400	0	2400
GHCND:USW00013897	NASHVILLE INTERNATIONAL AIRPORT TN US	20020313	144	50	182.9	36.12528	-86.6764	0	2400	0	2400
GHCND:USW00013897	NASHVILLE INTERNATIONAL AIRPORT TN US	20020314	222	28	182.9	36.12528	-86.6764	0	2400	0	2400
GHCND:USW00013897	NASHVILLE INTERNATIONAL AIRPORT TN US	20020315	267	150	182.9	36.12528	-86.6764	0	2400	0	2400
GHCND:USW00013897	NASHVILLE INTERNATIONAL AIRPORT TN US	20020316	211	83	182.9	36.12528	-86.6764	0	2400	0	2400
GHCND:USW00013897	NASHVILLE INTERNATIONAL AIRPORT TN US	20020317	200	83	182.9	36.12528	-86.6764	0	2400	0	2400
GHCND:USW00013897	NASHVILLE INTERNATIONAL AIRPORT TN US	20020318	156	122	182.9	36.12528	-86.6764	0	2400	0	2400
GHCND:USW00013897	NASHVILLE INTERNATIONAL AIRPORT TN US	20020319	189	122	182.9	36.12528	-86.6764	0	2400	0	2400
GHCND:USW00013897	NASHVILLE INTERNATIONAL AIRPORT TN US	20020320	194	100	182.9	36.12528	-86.6764	0	2400	0	2400
GHCND:USW00013897	NASHVILLE INTERNATIONAL AIRPORT TN US	20020321	139	-28	182.9	36.12528	-86.6764	0	2400	0	2400
GHCND:USW00013897	NASHVILLE INTERNATIONAL AIRPORT TN US	20020322	50	-56	182.9	36.12528	-86.6764	0	2400	0	2400
GHCND:USW00013897	NASHVILLE INTERNATIONAL AIRPORT TN US	20020323	133	-56	182.9	36.12528	-86.6764	0	2400	0	2400
GHCND:USW00013897	NASHVILLE INTERNATIONAL AIRPORT TN US	20020324	211	6	182.9	36.12528	-86.6764	0	2400	0	2400
GHCND:USW00013897	NASHVILLE INTERNATIONAL AIRPORT TN US	20020325	233	72	182.9	36.12528	-86.6764	0	2400	0	2400
GHCND:USW00013897	NASHVILLE INTERNATIONAL AIRPORT TN US	20020326	200	22	182.9	36.12528	-86.6764	0	2400	0	2400
GHCND:USW00013897	NASHVILLE INTERNATIONAL AIRPORT TN US	20020327	89	17	182.9	36.12528	-86.6764	0	2400	0	2400
GHCND:USW00013897	NASHVILLE INTERNATIONAL AIRPORT TN US	20020328	217	-6	182.9	36.12528	-86.6764	0	2400	0	2400
GHCND:USW00013897	NASHVILLE INTERNATIONAL AIRPORT TN US	20020329	256	122	182.9	36.12528	-86.6764	0	2400	0	2400
GHCND:USW00013897	NASHVILLE INTERNATIONAL AIRPORT TN US	20020330	128	94	182.9	36.12528	-86.6764	0	2400	0	2400
GHCND:USW00013897	NASHVILLE INTERNATIONAL AIRPORT TN US	20020331	117	50	182.9	36.12528	-86.6764	0	2400	0	2400
GHCND:USW00013897	NASHVILLE INTERNATIONAL AIRPORT TN US	20020401	183	39	182.9	36.12528	-86.6764	0	2400	0	2400
GHCND:USW00013897	NASHVILLE INTERNATIONAL AIRPORT TN US	20020402	261	72	182.9	36.12528	-86.6764	0	2400	0	2400
GHCND:USW00013897	NASHVILLE INTERNATIONAL AIRPORT TN US	20020403	111	28	182.9	36.12528	-86.6764	0	2400	0	2400
GHCND:USW00013897	NASHVILLE INTERNATIONAL AIRPORT TN US	20020404	122	11	182.9	36.12528	-86.6764	0	2400	0	2400
GHCND:USW00013897	NASHVILLE INTERNATIONAL AIRPORT TN US	20020405	128	17	182.9	36.12528	-86.6764	0	2400	0	2400
GHCND:USW00013897	NASHVILLE INTERNATIONAL AIRPORT TN US	20020406	139	0	182.9	36.12528	-86.6764	0	2400	0	2400
GHCND:USW00013897	NASHVILLE INTERNATIONAL AIRPORT TN US	20020407	217	-6	182.9	36.12528	-86.6764	0	2400	0	2400
GHCND:USW00013897	NASHVILLE INTERNATIONAL AIRPORT TN US	20020408	233	128	182.9	36.12528	-86.6764	0	2400	0	2400
GHCND:USW00013897	NASHVILLE INTERNATIONAL AIRPORT TN US	20020409	206	100	182.9	36.12528	-86.6764	0	2400	0	2400
GHCND:USW00013897	NASHVILLE INTERNATIONAL AIRPORT TN US	20020410	228	72	182.9	36.12528	-86.6764	0	2400	0	2400
GHCND:USW00013897	NASHVILLE INTERNATIONAL AIRPORT TN US	20020411	256	89	182.9	36.12528	-86.6764	0	2400	0	2400
GHCND:USW00013897	NASHVILLE INTERNATIONAL AIRPORT TN US	20020412	233	156	182.9	36.12528	-86.6764	0	2400	0	2400
GHCND:USW00013897	NASHVILLE INTERNATIONAL AIRPORT TN US	20020413	261	161	182.9	36.12528	-86.6764	0	2400	0	2400
GHCND:USW00013897	NASHVILLE INTERNATIONAL AIRPORT TN US	20020414	244	172	182.9	36.12528	-86.6764	0	2400	0	2400
GHCND:USW00013897	NASHVILLE INTERNATIONAL AIRPORT TN US	20020415	294	150	182.9	36.12528	-86.6764	0	2400	0	2400
GHCND:USW00013897	NASHVILLE INTERNATIONAL AIRPORT TN US	20020416	294	161	182.9	36.12528	-86.6764	0	2400	0	2400
GHCND:USW00013897	NASHVILLE INTERNATIONAL AIRPORT TN US	20020417	300	178	182.9	36.12528	-86.6764	0	2400	0	2400
GHCND:USW00013897	NASHVILLE INTERNATIONAL AIRPORT TN US	20020418	306	167	182.9	36.12528	-86.6764	0	2400	0	2400
GHCND:USW00013897	NASHVILLE INTERNATIONAL AIRPORT TN US	20020419	300	200	182.9	36.12528	-86.6764	0	2400	0	2400
GHCND:USW00013897	NASHVILLE INTERNATIONAL AIRPORT TN US	20020420	306	194	182.9	36.12528	-86.6764	0	2400	0	2400
GHCND:USW00013897	NASHVILLE INTERNATIONAL AIRPORT TN US	20020421	311	178	182.9	36.12528	-86.6764	0	2400	0	2400
GHCND:USW00013897	NASHVILLE INTERNATIONAL AIRPORT TN US	20020422	200	106	182.9	36.12528	-86.6764	0	2400	0	2400
GHCND:USW00013897	NASHVILLE INTERNATIONAL AIRPORT TN US	20020423	200	67	182.9	36.12528	-86.6764	0	2400	0	2400
GHCND:USW00013897	NASHVILLE INTERNATIONAL AIRPORT TN US	20020424	233	128	182.9	36.12528	-86.6764	0	2400	0	2400
GHCND:USW00013897	NASHVILLE INTERNATIONAL AIRPORT TN US	20020425	178	72	182.9	36.12528	-86.6764	0	2400	0	2400
GHCND:USW00013897	NASHVILLE INTERNATIONAL AIRPORT TN US	20020426	161	50	182.9	36.12528	-86.6764	0	2400	0	2400
GHCND:USW00013897	NASHVILLE INTERNATIONAL AIRPORT TN US	20020427	233	111	182.9	36.12528	-86.6764	0	2400	0	2400
GHCND:USW00013897	NASHVILLE INTERNATIONAL AIRPORT TN US	20020428	289	128	182.9	36.12528	-86.6764	0	2400	0	2400
GHCND:USW00013897	NASHVILLE INTERNATIONAL AIRPORT TN US	20020429	217	83	182.9	36.12528	-86.6764	0	2400	0	2400
GHCND:USW00013897	NASHVILLE INTERNATIONAL AIRPORT TN US	20020430	244	106	182.9	36.12528	-86.6764	0	2400	0	2400
GHCND:USW00013897	NASHVILLE INTERNATIONAL AIRPORT TN US	20020501	250	167	182.9	36.12528	-86.6764	0	2400	0	2400
GHCND:USW00013897	NASHVILLE INTERNATIONAL AIRPORT TN US	20020502	250	122	182.9	36.12528	-86.6764	0	2400	0	2400
GHCND:USW00013897	NASHVILLE INTERNATIONAL AIRPORT TN US	20020503	150	111	182.9	36.12528	-86.6764	0	2400	0	2400
GHCND:USW00013897	NASHVILLE INTERNATIONAL AIRPORT TN US	20020504	189	106	182.9	36.12528	-86.6764	0	2400	0	2400
GHCND:USW00013897	NASHVILLE INTERNATIONAL AIRPORT TN US	20020505	256	111	182.9	36.12528	-86.6764	0	2400	0	2400
GHCND:USW00013897	NASHVILLE INTERNATIONAL AIRPORT TN US	20020506	256	156	182.9	36.12528	-86.6764	0	2400	0	2400
GHCND:USW00013897	NASHVILLE INTERNATIONAL AIRPORT TN US	20020507	300	194	182.9	36.12528	-86.6764	0	2400	0	2400
GHCND:USW00013897	NASHVILLE INTERNATIONAL AIRPORT TN US	20020508	294	183	182.9	36.12528	-86.6764	0	2400	0	2400
GHCND:USW00013897	NASHVILLE INTERNATIONAL AIRPORT TN US	20020509	244	178	182.9	36.12528	-86.6764	0	2400	0	2400
GHCND:USW00013897	NASHVILLE INTERNATIONAL AIRPORT TN US	20020510	178	128	182.9	36.12528	-86.6764	0	2400	0	2400
GHCND:USW00013897	NASHVILLE INTERNATIONAL AIRPORT TN US	20020511	294	117	182.9	36.12528	-86.6764	0	2400	0	2400
GHCND:USW00013897	NASHVILLE INTERNATIONAL AIRPORT TN US	20020512	289	217	182.9	36.12528	-86.6764	0	2400	0	2400
GHCND:USW00013897	NASHVILLE INTERNATIONAL AIRPORT TN US	20020513	244	78	182.9	36.12528	-86.6764	0	2400	0	2400
GHCND:USW00013897	NASHVILLE INTERNATIONAL AIRPORT TN US	20020514	222	61	182.9	36.12528	-86.6764	0	2400	0	2400

GHCND:USW00013897	NASHVILLE INTERNATIONAL AIRPORT TN US	20020515	244	72	182.9	36.12528	-86.6764	0	2400	0	2400
GHCND:USW00013897	NASHVILLE INTERNATIONAL AIRPORT TN US	20020516	272	139	182.9	36.12528	-86.6764	0	2400	0	2400
GHCND:USW00013897	NASHVILLE INTERNATIONAL AIRPORT TN US	20020517	267	100	182.9	36.12528	-86.6764	0	2400	0	2400
GHCND:USW00013897	NASHVILLE INTERNATIONAL AIRPORT TN US	20020518	161	83	182.9	36.12528	-86.6764	0	2400	0	2400
GHCND:USW00013897	NASHVILLE INTERNATIONAL AIRPORT TN US	20020519	183	61	182.9	36.12528	-86.6764	0	2400	0	2400
GHCND:USW00013897	NASHVILLE INTERNATIONAL AIRPORT TN US	20020520	189	67	182.9	36.12528	-86.6764	0	2400	0	2400
GHCND:USW00013897	NASHVILLE INTERNATIONAL AIRPORT TN US	20020521	172	83	182.9	36.12528	-86.6764	0	2400	0	2400
GHCND:USW00013897	NASHVILLE INTERNATIONAL AIRPORT TN US	20020522	217	50	182.9	36.12528	-86.6764	0	2400	0	2400
GHCND:USW00013897	NASHVILLE INTERNATIONAL AIRPORT TN US	20020523	244	83	182.9	36.12528	-86.6764	0	2400	0	2400
GHCND:USW00013897	NASHVILLE INTERNATIONAL AIRPORT TN US	20020524	272	117	182.9	36.12528	-86.6764	0	2400	0	2400
GHCND:USW00013897	NASHVILLE INTERNATIONAL AIRPORT TN US	20020525	289	128	182.9	36.12528	-86.6764	0	2400	0	2400
GHCND:USW00013897	NASHVILLE INTERNATIONAL AIRPORT TN US	20020526	261	172	182.9	36.12528	-86.6764	0	2400	0	2400
GHCND:USW00013897	NASHVILLE INTERNATIONAL AIRPORT TN US	20020527	294	156	182.9	36.12528	-86.6764	0	2400	0	2400
GHCND:USW00013897	NASHVILLE INTERNATIONAL AIRPORT TN US	20020528	283	167	182.9	36.12528	-86.6764	0	2400	0	2400
GHCND:USW00013897	NASHVILLE INTERNATIONAL AIRPORT TN US	20020529	294	183	182.9	36.12528	-86.6764	0	2400	0	2400
GHCND:USW00013897	NASHVILLE INTERNATIONAL AIRPORT TN US	20020530	283	189	182.9	36.12528	-86.6764	0	2400	0	2400
GHCND:USW00013897	NASHVILLE INTERNATIONAL AIRPORT TN US	20020531	311	172	182.9	36.12528	-86.6764	0	2400	0	2400
GHCND:USW00013897	NASHVILLE INTERNATIONAL AIRPORT TN US	20020601	317	189	182.9	36.12528	-86.6764	0	2400	0	2400
GHCND:USW00013897	NASHVILLE INTERNATIONAL AIRPORT TN US	20020602	322	211	182.9	36.12528	-86.6764	0	2400	0	2400
GHCND:USW00013897	NASHVILLE INTERNATIONAL AIRPORT TN US	20020603	333	206	182.9	36.12528	-86.6764	0	2400	0	2400
GHCND:USW00013897	NASHVILLE INTERNATIONAL AIRPORT TN US	20020604	344	211	182.9	36.12528	-86.6764	0	2400	0	2400
GHCND:USW00013897	NASHVILLE INTERNATIONAL AIRPORT TN US	20020605	322	200	182.9	36.12528	-86.6764	0	2400	0	2400
GHCND:USW00013897	NASHVILLE INTERNATIONAL AIRPORT TN US	20020606	250	167	182.9	36.12528	-86.6764	0	2400	0	2400
GHCND:USW00013897	NASHVILLE INTERNATIONAL AIRPORT TN US	20020607	278	156	182.9	36.12528	-86.6764	0	2400	0	2400
GHCND:USW00013897	NASHVILLE INTERNATIONAL AIRPORT TN US	20020608	306	172	182.9	36.12528	-86.6764	0	2400	0	2400
GHCND:USW00013897	NASHVILLE INTERNATIONAL AIRPORT TN US	20020609	300	189	182.9	36.12528	-86.6764	0	2400	0	2400
GHCND:USW00013897	NASHVILLE INTERNATIONAL AIRPORT TN US	20020610	322	172	182.9	36.12528	-86.6764	0	2400	0	2400
GHCND:USW00013897	NASHVILLE INTERNATIONAL AIRPORT TN US	20020611	306	194	182.9	36.12528	-86.6764	0	2400	0	2400
GHCND:USW00013897	NASHVILLE INTERNATIONAL AIRPORT TN US	20020612	322	211	182.9	36.12528	-86.6764	0	2400	0	2400
GHCND:USW00013897	NASHVILLE INTERNATIONAL AIRPORT TN US	20020613	306	222	182.9	36.12528	-86.6764	0	2400	0	2400
GHCND:USW00013897	NASHVILLE INTERNATIONAL AIRPORT TN US	20020614	261	194	182.9	36.12528	-86.6764	0	2400	0	2400
GHCND:USW00013897	NASHVILLE INTERNATIONAL AIRPORT TN US	20020615	267	156	182.9	36.12528	-86.6764	0	2400	0	2400
GHCND:USW00013897	NASHVILLE INTERNATIONAL AIRPORT TN US	20020616	261	139	182.9	36.12528	-86.6764	0	2400	0	2400
GHCND:USW00013897	NASHVILLE INTERNATIONAL AIRPORT TN US	20020617	289	150	182.9	36.12528	-86.6764	0	2400	0	2400
GHCND:USW00013897	NASHVILLE INTERNATIONAL AIRPORT TN US	20020618	311	172	182.9	36.12528	-86.6764	0	2400	0	2400
GHCND:USW00013897	NASHVILLE INTERNATIONAL AIRPORT TN US	20020619	311	178	182.9	36.12528	-86.6764	0	2400	0	2400
GHCND:USW00013897	NASHVILLE INTERNATIONAL AIRPORT TN US	20020620	339	194	182.9	36.12528	-86.6764	0	2400	0	2400
GHCND:USW00013897	NASHVILLE INTERNATIONAL AIRPORT TN US	20020621	333	194	182.9	36.12528	-86.6764	0	2400	0	2400
GHCND:USW00013897	NASHVILLE INTERNATIONAL AIRPORT TN US	20020622	322	178	182.9	36.12528	-86.6764	0	2400	0	2400
GHCND:USW00013897	NASHVILLE INTERNATIONAL AIRPORT TN US	20020623	322	211	182.9	36.12528	-86.6764	0	2400	0	2400
GHCND:USW00013897	NASHVILLE INTERNATIONAL AIRPORT TN US	20020624	328	211	182.9	36.12528	-86.6764	0	2400	0	2400
GHCND:USW00013897	NASHVILLE INTERNATIONAL AIRPORT TN US	20020625	283	211	182.9	36.12528	-86.6764	0	2400	0	2400
GHCND:USW00013897	NASHVILLE INTERNATIONAL AIRPORT TN US	20020626	322	217	182.9	36.12528	-86.6764	0	2400	0	2400
GHCND:USW00013897	NASHVILLE INTERNATIONAL AIRPORT TN US	20020627	283	211	182.9	36.12528	-86.6764	0	2400	0	2400
GHCND:USW00013897	NASHVILLE INTERNATIONAL AIRPORT TN US	20020628	306	206	182.9	36.12528	-86.6764	0	2400	0	2400
GHCND:USW00013897	NASHVILLE INTERNATIONAL AIRPORT TN US	20020629	317	217	182.9	36.12528	-86.6764	0	2400	0	2400
GHCND:USW00013897	NASHVILLE INTERNATIONAL AIRPORT TN US	20020630	339	217	182.9	36.12528	-86.6764	0	2400	0	2400
GHCND:USW00013897	NASHVILLE INTERNATIONAL AIRPORT TN US	20020701	339	211	182.9	36.12528	-86.6764	0	2400	0	2400
GHCND:USW00013897	NASHVILLE INTERNATIONAL AIRPORT TN US	20020702	333	222	182.9	36.12528	-86.6764	0	2400	0	2400
GHCND:USW00013897	NASHVILLE INTERNATIONAL AIRPORT TN US	20020703	294	206	182.9	36.12528	-86.6764	0	2400	0	2400
GHCND:USW00013897	NASHVILLE INTERNATIONAL AIRPORT TN US	20020704	339	194	182.9	36.12528	-86.6764	0	2400	0	2400
GHCND:USW00013897	NASHVILLE INTERNATIONAL AIRPORT TN US	20020705	350	228	182.9	36.12528	-86.6764	0	2400	0	2400
GHCND:USW00013897	NASHVILLE INTERNATIONAL AIRPORT TN US	20020706	328	233	182.9	36.12528	-86.6764	0	2400	0	2400
GHCND:USW00013897	NASHVILLE INTERNATIONAL AIRPORT TN US	20020707	333	200	182.9	36.12528	-86.6764	0	2400	0	2400
GHCND:USW00013897	NASHVILLE INTERNATIONAL AIRPORT TN US	20020708	339	217	182.9	36.12528	-86.6764	0	2400	0	2400
GHCND:USW00013897	NASHVILLE INTERNATIONAL AIRPORT TN US	20020709	306	222	182.9	36.12528	-86.6764	0	2400	0	2400
GHCND:USW00013897	NASHVILLE INTERNATIONAL AIRPORT TN US	20020710	339	217	182.9	36.12528	-86.6764	0	2400	0	2400
GHCND:USW00013897	NASHVILLE INTERNATIONAL AIRPORT TN US	20020711	294	217	182.9	36.12528	-86.6764	0	2400	0	2400
GHCND:USW00013897	NASHVILLE INTERNATIONAL AIRPORT TN US	20020712	278	206	182.9	36.12528	-86.6764	0	2400	0	2400
GHCND:USW00013897	NASHVILLE INTERNATIONAL AIRPORT TN US	20020713	272	211	182.9	36.12528	-86.6764	0	2400	0	2400
GHCND:USW00013897	NASHVILLE INTERNATIONAL AIRPORT TN US	20020714	289	206	182.9	36.12528	-86.6764	0	2400	0	2400
GHCND:USW00013897	NASHVILLE INTERNATIONAL AIRPORT TN US	20020715	311	206	182.9	36.12528	-86.6764	0	2400	0	2400
GHCND:USW00013897	NASHVILLE INTERNATIONAL AIRPORT TN US	20020716	317	217	182.9	36.12528	-86.6764	0	2400	0	2400
GHCND:USW00013897	NASHVILLE INTERNATIONAL AIRPORT TN US	20020717	311	222	182.9	36.12528	-86.6764	0	2400	0	2400
GHCND:USW00013897	NASHVILLE INTERNATIONAL AIRPORT TN US	20020718	300	217	182.9	36.12528	-86.6764	0	2400	0	2400
GHCND:USW00013897	NASHVILLE INTERNATIONAL AIRPORT TN US	20020719	300	211	182.9	36.12528	-86.6764	0	2400	0	2400
GHCND:USW00013897	NASHVILLE INTERNATIONAL AIRPORT TN US	20020720	311	217	182.9	36.12528	-86.6764	0	2400	0	2400
GHCND:USW00013897	NASHVILLE INTERNATIONAL AIRPORT TN US	20020721	328	228	182.9	36.12528	-86.6764	0	2400	0	2400
GHCND:USW00013897	NASHVILLE INTERNATIONAL AIRPORT TN US	20020722	311	228	182.9	36.12528	-86.6764	0	2400	0	2400
GHCND:USW00013897	NASHVILLE INTERNATIONAL AIRPORT TN US	20020723	322	217	182.9	36.12528	-86.6764	0	2400	0	2400
GHCND:USW00013897	NASHVILLE INTERNATIONAL AIRPORT TN US	20020724	306	211	182.9	36.12528	-86.6764	0	2400	0	2400
GHCND:USW00013897	NASHVILLE INTERNATIONAL AIRPORT TN US	20020725	328	228	182.9	36.12528	-86.6764	0	2400	0	2400
GHCND:USW00013897	NASHVILLE INTERNATIONAL AIRPORT TN US	20020726	317	222	182.9	36.12528	-86.6764	0	2400	0	2400
GHCND:USW00013897	NASHVILLE INTERNATIONAL AIRPORT TN US	20020727	328	228	182.9	36.12528	-86.6764	0	2400	0	2400
GHCND:USW00013897	NASHVILLE INTERNATIONAL AIRPORT TN US	20020728	322	233	182.9	36.12528	-86.6764	0	2400	0	2400
GHCND:USW00013897	NASHVILLE INTERNATIONAL AIRPORT TN US	20020729	328	233	182.9	36.12528	-86.6764	0	2400	0	2400
GHCND:USW00013897	NASHVILLE INTERNATIONAL AIRPORT TN US	20020730	322	222	182.9	36.12528	-86.6764	0	2400	0	2400
GHCND:USW00013897	NASHVILLE INTERNATIONAL AIRPORT TN US	20020731	322	211	182.9	36.12528	-86.6764	0	2400	0	2400
GHCND:USW00013897	NASHVILLE INTERNATIONAL AIRPORT TN US	20020801	333	233	182.9	36.12528	-86.6764	0	2400	0	2400
GHCND:USW00013897	NASHVILLE INTERNATIONAL AIRPORT TN US	20020802	344	217	182.9	36.12528	-86.6764	0	2400	0	2400
GHCND:USW00013897	NASHVILLE INTERNATIONAL AIRPORT TN US	20020803	356	239	182.9	36.12528	-86.6764	0	2400	0	2400
GHCND:USW00013897	NASHVILLE INTERNATIONAL AIRPORT TN US	20020804	356	233	182.9	36.12528	-86.6764	0	2400	0	2400
GHCND:USW00013897	NASHVILLE INTERNATIONAL AIRPORT TN US	20020805	361	233	182.9	36.12528	-86.6764	0	2400	0	2400
GHCND:USW00013897	NASHVILLE INTERNATIONAL AIRPORT TN US	20020806	322	211	182.9	36.12528	-86.6764	0	2400	0	2400
GHCND:USW00013897	NASHVILLE INTERNATIONAL AIRPORT TN US	20020807	306	178	182.9	36.12528	-86.6764	0	2400	0	2400
GHCND:USW00013897	NASHVILLE INTERNATIONAL AIRPORT TN US	20020808	317	167	182.9	36.12528	-86.6764	0	2400	0	2400
GHCND:USW00013897	NASHVILLE INTERNATIONAL AIRPORT TN US	20020809	328	189	182.9	36.12528	-86.6764	0	2400	0	2400
GHCND:USW00013897	NASHVILLE INTERNATIONAL AIRPORT TN US	20020810	328	189	182.9	36.12528	-86.6764	0	2400	0	2400
GHCND:USW00013897	NASHVILLE INTERNATIONAL AIRPORT TN US	20020811	317	211	182.9	36.12528	-86.6764	0	2400	0	2400
GHCND:USW00013897	NASHVILLE INTERNATIONAL AIRPORT TN US	20020812	344	200	182.9	36.12528	-86.6764	0	2400	0	2400
GHCND:USW00013897	NASHVILLE INTERNATIONAL AIRPORT TN US	20020813	333	194	182.9	36.12528	-86.6764	0	2400	0	2400
GHCND:USW00013897	NASHVILLE INTERNATIONAL AIRPORT TN US	20020814	328	211	182.9	36.12528	-86.6764	0	2400	0	2400
GHCND:USW00013897	NASHVILLE INTERNATIONAL AIRPORT TN US	20020815	294	206	182.9	36.12528	-86.6764	0	2400	0	2400
GHCND:USW00013897	NASHVILLE INTERNATIONAL AIRPORT TN US	20020816	272	217	182.9	36.12528	-86.6764	0	2400	0	2400
GHCND:USW00013897	NASHVILLE INTERNATIONAL AIRPORT TN US	20020817	311	211	182.9	36.12528	-86.6764	0	2400	0	2400
GHCND:USW00013897	NASHVILLE INTERNATIONAL AIRPORT TN US	20020818	328	222	182.9	36.12528	-86.6764	0	2400	0	2400
GHCND:USW00013897	NASHVILLE INTERNATIONAL AIRPORT TN US	20020819	328	206	182.9	36.12528	-86.6764	0	2400	0	2400
GHCND:USW00013897	NASHVILLE INTERNATIONAL AIRPORT TN US	20020820	333	228	182.9	36.12528	-86.6764	0	2400	0	2400
GHCND:USW00013897	NASHVILLE INTERNATIONAL AIRPORT TN US	20020821	344	228	182.9	36.12528	-86.6764	0	2400	0	2400
GHCND:USW00013897	NASHVILLE INTERNATIONAL AIRPORT TN US	20020822	339	228	182.9	36.12528	-86.6764	0	2400	0	2400
GHCND:USW00013897	NASHVILLE INTERNATIONAL AIRPORT TN US	20020823	328	222	182.9	36.12528	-86.6764	0	2400	0	2400
GHCND:USW00013897	NASHVILLE INTERNATIONAL AIRPORT TN US	20020824	328	228	182.9	36.12528	-86.6764	0	2400	0	2400
GHCND:USW00013897	NASHVILLE INTERNATIONAL AIRPORT TN US	20020825	306	228	182.9	36.12528	-86.6764	0	2400	0	2400
GHCND:USW00013897	NASHVILLE INTERNATIONAL AIRPORT TN US	20020826	294	206	182.9	36.12528	-86.6764	0	2400	0	2400
GHCND:USW00013897	NASHVILLE INTERNATIONAL AIRPORT TN US	20020827	294	194	182.9	36.12528	-86.6764	0	2400	0	2400
GHCND:USW00013897	NASHVILLE INTERNATIONAL AIRPORT TN US	20020828	300	189	182.9	36.12528	-86.6764	0	2400	0	2400
GHCND:USW00013897	NASHVILLE INTERNATIONAL AIRPORT TN US	20020829	311	194	182.9	36.12528	-86.6764	0	2400	0	2400
GHCND:USW00013897	NASHVILLE INTERNATIONAL AIRPORT TN US	20020830	306	194	182.9	36.12528	-86.6764	0	2400	0	2400
GHCND:USW00013897	NASHVILLE INTERNATIONAL AIRPORT TN US	20020831	317	206	182.9	36.12528	-86.6764	0	2400	0	2400
GHCND:USW00013897	NASHVILLE INTERNATIONAL AIRPORT TN US	20020901	311	200	182.9	36.12528	-86.6764	0	2400	0	2400
GHCND:USW00013897	NASHVILLE INTERNATIONAL AIRPORT TN US	20020902	322	194	182.9	36.12528	-86.6764	0	2400	0	2400
GHCND:USW00013897	NASHVILLE INTERNATIONAL AIRPORT TN US	20020903	339	206	182.9	36.12528	-86.6764	0	2400	0	2400
GHCND:USW00013897	NASHVILLE INTERNATIONAL AIRPORT TN US	20020904	350	211	182.9	36.12528	-86.6764	0	2400	0	2400
GHCND:USW00013897	NASHVILLE INTERNATIONAL AIRPORT TN US	20020905	333	194	182.9	36.12528	-86.6764	0	2400	0	2400
GHCND:USW00013897	NASHVILLE INTERNATIONAL AIRPORT TN US	20020906	339	167	182.9	36.12528	-86.6764	0	2400	0	2400
GHCND:USW00013897	NASHVILLE INTERNATIONAL AIRPORT TN US	20020907	339	200	182.9	36.12528	-86.6764	0	2400	0	2400
GHCND:USW00013897	NASHVILLE INTERNATIONAL AIRPORT TN US	20020908	328	183	182.9	36.12528	-86.6764	0	2400	0	2400
GHCND:USW00013897	NASHVILLE INTERNATIONAL AIRPORT TN US	20020909	344	189	182.9	36.12528	-86.6764	0	2400	0	2400
GHCND:USW00013897	NASHVILLE INTERNATIONAL AIRPORT TN US	20020910	350	200	182.9	36.12528	-86.6764	0	2400	0	2400
GHCND:USW00013897	NASHVILLE INTERNATIONAL AIRPORT TN US	20020911	300	194	182.9	36.12528	-86.6764	0	2400	0	2400
GHCND:USW00013897	NASHVILLE INTERNATIONAL AIRPORT TN US	20020912	300	156	182.9	36.12528	-86.6764	0	2400	0	2400
GHCND:USW00013897	NASHVILLE INTERNATIONAL AIRPORT TN US	20020913	317	183	182.9	36.12528	-86.6764	0	2400	0	2400
GHCND:USW00013897	NASHVILLE INTERNATIONAL AIRPORT TN US	20020914	306	217	182.9	36.12528	-86.6764	0	2400	0	2400
GHCND:USW00013897	NASHVILLE INTERNATIONAL AIRPORT TN US	20020915	289	200	182.9	36.12528	-86.6764	0	2400	0	2400

GHCND:USW00013897	NASHVILLE INTERNATIONAL AIRPORT TN US	20020916	300	194	182.9	36.12528	-86.6764	0	2400	0	2400
GHCND:USW00013897	NASHVILLE INTERNATIONAL AIRPORT TN US	20020917	272	211	182.9	36.12528	-86.6764	0	2400	0	2400
GHCND:USW00013897	NASHVILLE INTERNATIONAL AIRPORT TN US	20020918	294	206	182.9	36.12528	-86.6764	0	2400	0	2400
GHCND:USW00013897	NASHVILLE INTERNATIONAL AIRPORT TN US	20020919	311	222	182.9	36.12528	-86.6764	0	2400	0	2400
GHCND:USW00013897	NASHVILLE INTERNATIONAL AIRPORT TN US	20020920	311	183	182.9	36.12528	-86.6764	0	2400	0	2400
GHCND:USW00013897	NASHVILLE INTERNATIONAL AIRPORT TN US	20020921	261	189	182.9	36.12528	-86.6764	0	2400	0	2400
GHCND:USW00013897	NASHVILLE INTERNATIONAL AIRPORT TN US	20020922	267	156	182.9	36.12528	-86.6764	0	2400	0	2400
GHCND:USW00013897	NASHVILLE INTERNATIONAL AIRPORT TN US	20020923	250	122	182.9	36.12528	-86.6764	0	2400	0	2400
GHCND:USW00013897	NASHVILLE INTERNATIONAL AIRPORT TN US	20020924	250	94	182.9	36.12528	-86.6764	0	2400	0	2400
GHCND:USW00013897	NASHVILLE INTERNATIONAL AIRPORT TN US	20020925	194	167	182.9	36.12528	-86.6764	0	2400	0	2400
GHCND:USW00013897	NASHVILLE INTERNATIONAL AIRPORT TN US	20020926	211	178	182.9	36.12528	-86.6764	0	2400	0	2400
GHCND:USW00013897	NASHVILLE INTERNATIONAL AIRPORT TN US	20020927	244	178	182.9	36.12528	-86.6764	0	2400	0	2400
GHCND:USW00013897	NASHVILLE INTERNATIONAL AIRPORT TN US	20020928	272	156	182.9	36.12528	-86.6764	0	2400	0	2400
GHCND:USW00013897	NASHVILLE INTERNATIONAL AIRPORT TN US	20020929	283	133	182.9	36.12528	-86.6764	0	2400	0	2400
GHCND:USW00013897	NASHVILLE INTERNATIONAL AIRPORT TN US	20020930	272	189	182.9	36.12528	-86.6764	0	2400	0	2400
GHCND:USW00013897	NASHVILLE INTERNATIONAL AIRPORT TN US	20021001	239	194	182.9	36.12528	-86.6764	0	2400	0	2400
GHCND:USW00013897	NASHVILLE INTERNATIONAL AIRPORT TN US	20021002	300	189	182.9	36.12528	-86.6764	0	2400	0	2400
GHCND:USW00013897	NASHVILLE INTERNATIONAL AIRPORT TN US	20021003	294	200	182.9	36.12528	-86.6764	0	2400	0	2400
GHCND:USW00013897	NASHVILLE INTERNATIONAL AIRPORT TN US	20021004	283	217	182.9	36.12528	-86.6764	0	2400	0	2400
GHCND:USW00013897	NASHVILLE INTERNATIONAL AIRPORT TN US	20021005	239	128	182.9	36.12528	-86.6764	0	2400	0	2400
GHCND:USW00013897	NASHVILLE INTERNATIONAL AIRPORT TN US	20021006	272	106	182.9	36.12528	-86.6764	0	2400	0	2400
GHCND:USW00013897	NASHVILLE INTERNATIONAL AIRPORT TN US	20021007	211	117	182.9	36.12528	-86.6764	0	2400	0	2400
GHCND:USW00013897	NASHVILLE INTERNATIONAL AIRPORT TN US	20021008	228	106	182.9	36.12528	-86.6764	0	2400	0	2400
GHCND:USW00013897	NASHVILLE INTERNATIONAL AIRPORT TN US	20021009	200	167	182.9	36.12528	-86.6764	0	2400	0	2400
GHCND:USW00013897	NASHVILLE INTERNATIONAL AIRPORT TN US	20021010	194	178	182.9	36.12528	-86.6764	0	2400	0	2400
GHCND:USW00013897	NASHVILLE INTERNATIONAL AIRPORT TN US	20021011	239	189	182.9	36.12528	-86.6764	0	2400	0	2400
GHCND:USW00013897	NASHVILLE INTERNATIONAL AIRPORT TN US	20021012	256	178	182.9	36.12528	-86.6764	0	2400	0	2400
GHCND:USW00013897	NASHVILLE INTERNATIONAL AIRPORT TN US	20021013	183	83	182.9	36.12528	-86.6764	0	2400	0	2400
GHCND:USW00013897	NASHVILLE INTERNATIONAL AIRPORT TN US	20021014	194	61	182.9	36.12528	-86.6764	0	2400	0	2400
GHCND:USW00013897	NASHVILLE INTERNATIONAL AIRPORT TN US	20021015	161	106	182.9	36.12528	-86.6764	0	2400	0	2400
GHCND:USW00013897	NASHVILLE INTERNATIONAL AIRPORT TN US	20021016	161	67	182.9	36.12528	-86.6764	0	2400	0	2400
GHCND:USW00013897	NASHVILLE INTERNATIONAL AIRPORT TN US	20021017	172	44	182.9	36.12528	-86.6764	0	2400	0	2400
GHCND:USW00013897	NASHVILLE INTERNATIONAL AIRPORT TN US	20021018	206	39	182.9	36.12528	-86.6764	0	2400	0	2400
GHCND:USW00013897	NASHVILLE INTERNATIONAL AIRPORT TN US	20021019	178	133	182.9	36.12528	-86.6764	0	2400	0	2400
GHCND:USW00013897	NASHVILLE INTERNATIONAL AIRPORT TN US	20021020	150	111	182.9	36.12528	-86.6764	0	2400	0	2400
GHCND:USW00013897	NASHVILLE INTERNATIONAL AIRPORT TN US	20021021	156	94	182.9	36.12528	-86.6764	0	2400	0	2400
GHCND:USW00013897	NASHVILLE INTERNATIONAL AIRPORT TN US	20021022	200	78	182.9	36.12528	-86.6764	0	2400	0	2400
GHCND:USW00013897	NASHVILLE INTERNATIONAL AIRPORT TN US	20021023	222	72	182.9	36.12528	-86.6764	0	2400	0	2400
GHCND:USW00013897	NASHVILLE INTERNATIONAL AIRPORT TN US	20021024	178	122	182.9	36.12528	-86.6764	0	2400	0	2400
GHCND:USW00013897	NASHVILLE INTERNATIONAL AIRPORT TN US	20021025	183	150	182.9	36.12528	-86.6764	0	2400	0	2400
GHCND:USW00013897	NASHVILLE INTERNATIONAL AIRPORT TN US	20021026	194	144	182.9	36.12528	-86.6764	0	2400	0	2400
GHCND:USW00013897	NASHVILLE INTERNATIONAL AIRPORT TN US	20021027	183	128	182.9	36.12528	-86.6764	0	2400	0	2400
GHCND:USW00013897	NASHVILLE INTERNATIONAL AIRPORT TN US	20021028	178	122	182.9	36.12528	-86.6764	0	2400	0	2400
GHCND:USW00013897	NASHVILLE INTERNATIONAL AIRPORT TN US	20021029	228	117	182.9	36.12528	-86.6764	0	2400	0	2400
GHCND:USW00013897	NASHVILLE INTERNATIONAL AIRPORT TN US	20021030	117	89	182.9	36.12528	-86.6764	0	2400	0	2400
GHCND:USW00013897	NASHVILLE INTERNATIONAL AIRPORT TN US	20021031	117	78	182.9	36.12528	-86.6764	0	2400	0	2400
GHCND:USW00013897	NASHVILLE INTERNATIONAL AIRPORT TN US	20021101	100	39	182.9	36.12528	-86.6764	0	2400	0	2400
GHCND:USW00013897	NASHVILLE INTERNATIONAL AIRPORT TN US	20021102	100	0	182.9	36.12528	-86.6764	0	2400	0	2400
GHCND:USW00013897	NASHVILLE INTERNATIONAL AIRPORT TN US	20021103	83	56	182.9	36.12528	-86.6764	0	2400	0	2400
GHCND:USW00013897	NASHVILLE INTERNATIONAL AIRPORT TN US	20021104	106	78	182.9	36.12528	-86.6764	0	2400	0	2400
GHCND:USW00013897	NASHVILLE INTERNATIONAL AIRPORT TN US	20021105	161	83	182.9	36.12528	-86.6764	0	2400	0	2400
GHCND:USW00013897	NASHVILLE INTERNATIONAL AIRPORT TN US	20021106	94	28	182.9	36.12528	-86.6764	0	2400	0	2400
GHCND:USW00013897	NASHVILLE INTERNATIONAL AIRPORT TN US	20021107	167	6	182.9	36.12528	-86.6764	0	2400	0	2400
GHCND:USW00013897	NASHVILLE INTERNATIONAL AIRPORT TN US	20021108	189	22	182.9	36.12528	-86.6764	0	2400	0	2400
GHCND:USW00013897	NASHVILLE INTERNATIONAL AIRPORT TN US	20021109	217	117	182.9	36.12528	-86.6764	0	2400	0	2400
GHCND:USW00013897	NASHVILLE INTERNATIONAL AIRPORT TN US	20021110	272	133	182.9	36.12528	-86.6764	0	2400	0	2400
GHCND:USW00013897	NASHVILLE INTERNATIONAL AIRPORT TN US	20021111	194	89	182.9	36.12528	-86.6764	0	2400	0	2400
GHCND:USW00013897	NASHVILLE INTERNATIONAL AIRPORT TN US	20021112	117	50	182.9	36.12528	-86.6764	0	2400	0	2400
GHCND:USW00013897	NASHVILLE INTERNATIONAL AIRPORT TN US	20021113	150	6	182.9	36.12528	-86.6764	0	2400	0	2400
GHCND:USW00013897	NASHVILLE INTERNATIONAL AIRPORT TN US	20021114	156	17	182.9	36.12528	-86.6764	0	2400	0	2400
GHCND:USW00013897	NASHVILLE INTERNATIONAL AIRPORT TN US	20021115	122	83	182.9	36.12528	-86.6764	0	2400	0	2400
GHCND:USW00013897	NASHVILLE INTERNATIONAL AIRPORT TN US	20021116	89	33	182.9	36.12528	-86.6764	0	2400	0	2400
GHCND:USW00013897	NASHVILLE INTERNATIONAL AIRPORT TN US	20021117	72	-22	182.9	36.12528	-86.6764	0	2400	0	2400
GHCND:USW00013897	NASHVILLE INTERNATIONAL AIRPORT TN US	20021118	167	-28	182.9	36.12528	-86.6764	0	2400	0	2400
GHCND:USW00013897	NASHVILLE INTERNATIONAL AIRPORT TN US	20021119	167	61	182.9	36.12528	-86.6764	0	2400	0	2400
GHCND:USW00013897	NASHVILLE INTERNATIONAL AIRPORT TN US	20021120	172	39	182.9	36.12528	-86.6764	0	2400	0	2400
GHCND:USW00013897	NASHVILLE INTERNATIONAL AIRPORT TN US	20021121	178	56	182.9	36.12528	-86.6764	0	2400	0	2400
GHCND:USW00013897	NASHVILLE INTERNATIONAL AIRPORT TN US	20021122	50	-17	182.9	36.12528	-86.6764	0	2400	0	2400
GHCND:USW00013897	NASHVILLE INTERNATIONAL AIRPORT TN US	20021123	122	-39	182.9	36.12528	-86.6764	0	2400	0	2400
GHCND:USW00013897	NASHVILLE INTERNATIONAL AIRPORT TN US	20021124	178	6	182.9	36.12528	-86.6764	0	2400	0	2400
GHCND:USW00013897	NASHVILLE INTERNATIONAL AIRPORT TN US	20021125	94	28	182.9	36.12528	-86.6764	0	2400	0	2400
GHCND:USW00013897	NASHVILLE INTERNATIONAL AIRPORT TN US	20021126	44	11	182.9	36.12528	-86.6764	0	2400	0	2400
GHCND:USW00013897	NASHVILLE INTERNATIONAL AIRPORT TN US	20021127	28	0	182.9	36.12528	-86.6764	0	2400	0	2400
GHCND:USW00013897	NASHVILLE INTERNATIONAL AIRPORT TN US	20021128	56	-22	182.9	36.12528	-86.6764	0	2400	0	2400
GHCND:USW00013897	NASHVILLE INTERNATIONAL AIRPORT TN US	20021129	156	-6	182.9	36.12528	-86.6764	0	2400	0	2400
GHCND:USW00013897	NASHVILLE INTERNATIONAL AIRPORT TN US	20021130	117	-22	182.9	36.12528	-86.6764	0	2400	0	2400
GHCND:USW00013897	NASHVILLE INTERNATIONAL AIRPORT TN US	20021201	33	-50	182.9	36.12528	-86.6764	0	2400	0	2400
GHCND:USW00013897	NASHVILLE INTERNATIONAL AIRPORT TN US	20021202	83	-22	182.9	36.12528	-86.6764	0	2400	0	2400
GHCND:USW00013897	NASHVILLE INTERNATIONAL AIRPORT TN US	20021203	39	-6	182.9	36.12528	-86.6764	0	2400	0	2400
GHCND:USW00013897	NASHVILLE INTERNATIONAL AIRPORT TN US	20021204	39	-11	182.9	36.12528	-86.6764	0	2400	0	2400
GHCND:USW00013897	NASHVILLE INTERNATIONAL AIRPORT TN US	20021205	39	-39	182.9	36.12528	-86.6764	0	2400	0	2400
GHCND:USW00013897	NASHVILLE INTERNATIONAL AIRPORT TN US	20021206	28	-61	182.9	36.12528	-86.6764	0	2400	0	2400
GHCND:USW00013897	NASHVILLE INTERNATIONAL AIRPORT TN US	20021207	83	-67	182.9	36.12528	-86.6764	0	2400	0	2400
GHCND:USW00013897	NASHVILLE INTERNATIONAL AIRPORT TN US	20021208	94	-44	182.9	36.12528	-86.6764	0	2400	0	2400
GHCND:USW00013897	NASHVILLE INTERNATIONAL AIRPORT TN US	20021209	106	-28	182.9	36.12528	-86.6764	0	2400	0	2400
GHCND:USW00013897	NASHVILLE INTERNATIONAL AIRPORT TN US	20021210	56	22	182.9	36.12528	-86.6764	0	2400	0	2400
GHCND:USW00013897	NASHVILLE INTERNATIONAL AIRPORT TN US	20021211	33	11	182.9	36.12528	-86.6764	0	2400	0	2400
GHCND:USW00013897	NASHVILLE INTERNATIONAL AIRPORT TN US	20021212	50	28	182.9	36.12528	-86.6764	0	2400	0	2400
GHCND:USW00013897	NASHVILLE INTERNATIONAL AIRPORT TN US	20021213	72	22	182.9	36.12528	-86.6764	0	2400	0	2400
GHCND:USW00013897	NASHVILLE INTERNATIONAL AIRPORT TN US	20021214	33	-11	182.9	36.12528	-86.6764	0	2400	0	2400
GHCND:USW00013897	NASHVILLE INTERNATIONAL AIRPORT TN US	20021215	144	-33	182.9	36.12528	-86.6764	0	2400	0	2400
GHCND:USW00013897	NASHVILLE INTERNATIONAL AIRPORT TN US	20021216	172	17	182.9	36.12528	-86.6764	0	2400	0	2400
GHCND:USW00013897	NASHVILLE INTERNATIONAL AIRPORT TN US	20021217	167	111	182.9	36.12528	-86.6764	0	2400	0	2400
GHCND:USW00013897	NASHVILLE INTERNATIONAL AIRPORT TN US	20021218	172	89	182.9	36.12528	-86.6764	0	2400	0	2400
GHCND:USW00013897	NASHVILLE INTERNATIONAL AIRPORT TN US	20021219	156	72	182.9	36.12528	-86.6764	0	2400	0	2400
GHCND:USW00013897	NASHVILLE INTERNATIONAL AIRPORT TN US	20021220	111	22	182.9	36.12528	-86.6764	0	2400	0	2400
GHCND:USW00013897	NASHVILLE INTERNATIONAL AIRPORT TN US	20021221	128	6	182.9	36.12528	-86.6764	0	2400	0	2400
GHCND:USW00013897	NASHVILLE INTERNATIONAL AIRPORT TN US	20021222	117	33	182.9	36.12528	-86.6764	0	2400	0	2400
GHCND:USW00013897	NASHVILLE INTERNATIONAL AIRPORT TN US	20021223	94	-22	182.9	36.12528	-86.6764	0	2400	0	2400
GHCND:USW00013897	NASHVILLE INTERNATIONAL AIRPORT TN US	20021224	72	-6	182.9	36.12528	-86.6764	0	2400	0	2400
GHCND:USW00013897	NASHVILLE INTERNATIONAL AIRPORT TN US	20021225	-6	-22	182.9	36.12528	-86.6764	0	2400	0	2400
GHCND:USW00013897	NASHVILLE INTERNATIONAL AIRPORT TN US	20021226	28	-39	182.9	36.12528	-86.6764	0	2400	0	2400
GHCND:USW00013897	NASHVILLE INTERNATIONAL AIRPORT TN US	20021227	61	-67	182.9	36.12528	-86.6764	0	2400	0	2400
GHCND:USW00013897	NASHVILLE INTERNATIONAL AIRPORT TN US	20021228	128	-22	182.9	36.12528	-86.6764	0	2400	0	2400
GHCND:USW00013897	NASHVILLE INTERNATIONAL AIRPORT TN US	20021229	161	0	182.9	36.12528	-86.6764	0	2400	0	2400
GHCND:USW00013897	NASHVILLE INTERNATIONAL AIRPORT TN US	20021230	161	78	182.9	36.12528	-86.6764	0	2400	0	2400
GHCND:USW00013897	NASHVILLE INTERNATIONAL AIRPORT TN US	20021231	150	106	182.9	36.12528	-86.6764	0	2400	0	2400
GHCND:USW00013897	NASHVILLE INTERNATIONAL AIRPORT TN US	20030101	128	56	182.9	36.12528	-86.6764	0	2400	0	2400
GHCND:USW00013897	NASHVILLE INTERNATIONAL AIRPORT TN US	20030102	83	11	182.9	36.12528	-86.6764	0	2400	0	2400
GHCND:USW00013897	NASHVILLE INTERNATIONAL AIRPORT TN US	20030103	11	-17	182.9	36.12528	-86.6764	0	2400	0	2400
GHCND:USW00013897	NASHVILLE INTERNATIONAL AIRPORT TN US	20030104	72	-56	182.9	36.12528	-86.6764	0	2400	0	2400
GHCND:USW00013897	NASHVILLE INTERNATIONAL AIRPORT TN US	20030105	122	44	182.9	36.12528	-86.6764	0	2400	0	2400
GHCND:USW00013897	NASHVILLE INTERNATIONAL AIRPORT TN US	20030106	56	-11	182.9	36.12528	-86.6764	0	2400	0	2400
GHCND:USW00013897	NASHVILLE INTERNATIONAL AIRPORT TN US	20030107	78	33	182.9	36.12528	-86.6764	0	2400	0	2400
GHCND:USW00013897	NASHVILLE INTERNATIONAL AIRPORT TN US	20030108	167	33	182.9	36.12528	-86.6764	0	2400	0	2400
GHCND:USW00013897	NASHVILLE INTERNATIONAL AIRPORT TN US	20030109	178	44	182.9	36.12528	-86.6764	0	2400	0	2400
GHCND:USW00013897	NASHVILLE INTERNATIONAL AIRPORT TN US	20030110	44	-22	182.9	36.12528	-86.6764	0	2400	0	2400
GHCND:USW00013897	NASHVILLE INTERNATIONAL AIRPORT TN US	20030111	17	-56	182.9	36.12528	-86.6764	0	2400	0	2400
GHCND:USW00013897	NASHVILLE INTERNATIONAL AIRPORT TN US	20030112	11	-67	182.9	36.12528	-86.6764	0	2400	0	2400
GHCND:USW00013897	NASHVILLE INTERNATIONAL AIRPORT TN US	20030113	83	-50	182.9	36.12528	-86.6764	0	2400	0	2400
GHCND:USW00013897	NASHVILLE INTERNATIONAL AIRPORT TN US	20030114	56	-39	182.9	36.12528	-86.6764	0	2400	0	2400
GHCND:USW00013897	NASHVILLE INTERNATIONAL AIRPORT TN US	20030115	6	-67	182.9	36.12528	-86.6764	0	2400	0	2400
GHCND:USW00013897	NASHVILLE INTERNATIONAL AIRPORT TN US	20030116	0	-39	182.9	36.12528	-86.6764	0	2400	0	2400
GHCND:USW00013897	NASHVILLE INTERNATIONAL AIRPORT TN US	20030117	-39	-128	182.9	36.12528	-86.6764	0	2400	0	2400

GHCND:USW00013897	NASHVILLE INTERNATIONAL AIRPORT TN US	20030118	-33	-172	182.9	36.12528	-86.6764	0	2400	0	2400
GHCND:USW00013897	NASHVILLE INTERNATIONAL AIRPORT TN US	20030119	50	-89	182.9	36.12528	-86.6764	0	2400	0	2400
GHCND:USW00013897	NASHVILLE INTERNATIONAL AIRPORT TN US	20030120	144	33	182.9	36.12528	-86.6764	0	2400	0	2400
GHCND:USW00013897	NASHVILLE INTERNATIONAL AIRPORT TN US	20030121	89	-22	182.9	36.12528	-86.6764	0	2400	0	2400
GHCND:USW00013897	NASHVILLE INTERNATIONAL AIRPORT TN US	20030122	11	-89	182.9	36.12528	-86.6764	0	2400	0	2400
GHCND:USW00013897	NASHVILLE INTERNATIONAL AIRPORT TN US	20030123	-89	-150	182.9	36.12528	-86.6764	0	2400	0	2400
GHCND:USW00013897	NASHVILLE INTERNATIONAL AIRPORT TN US	20030124	-56	-167	182.9	36.12528	-86.6764	0	2400	0	2400
GHCND:USW00013897	NASHVILLE INTERNATIONAL AIRPORT TN US	20030125	17	-67	182.9	36.12528	-86.6764	0	2400	0	2400
GHCND:USW00013897	NASHVILLE INTERNATIONAL AIRPORT TN US	20030126	50	-89	182.9	36.12528	-86.6764	0	2400	0	2400
GHCND:USW00013897	NASHVILLE INTERNATIONAL AIRPORT TN US	20030127	0	-122	182.9	36.12528	-86.6764	0	2400	0	2400
GHCND:USW00013897	NASHVILLE INTERNATIONAL AIRPORT TN US	20030128	94	-17	182.9	36.12528	-86.6764	0	2400	0	2400
GHCND:USW00013897	NASHVILLE INTERNATIONAL AIRPORT TN US	20030129	106	22	182.9	36.12528	-86.6764	0	2400	0	2400
GHCND:USW00013897	NASHVILLE INTERNATIONAL AIRPORT TN US	20030130	22	-11	182.9	36.12528	-86.6764	0	2400	0	2400
GHCND:USW00013897	NASHVILLE INTERNATIONAL AIRPORT TN US	20030131	83	-17	182.9	36.12528	-86.6764	0	2400	0	2400
GHCND:USW00013897	NASHVILLE INTERNATIONAL AIRPORT TN US	20030201	100	28	182.9	36.12528	-86.6764	0	2400	0	2400
GHCND:USW00013897	NASHVILLE INTERNATIONAL AIRPORT TN US	20030202	217	17	182.9	36.12528	-86.6764	0	2400	0	2400
GHCND:USW00013897	NASHVILLE INTERNATIONAL AIRPORT TN US	20030203	150	78	182.9	36.12528	-86.6764	0	2400	0	2400
GHCND:USW00013897	NASHVILLE INTERNATIONAL AIRPORT TN US	20030204	78	-6	182.9	36.12528	-86.6764	0	2400	0	2400
GHCND:USW00013897	NASHVILLE INTERNATIONAL AIRPORT TN US	20030205	44	-39	182.9	36.12528	-86.6764	0	2400	0	2400
GHCND:USW00013897	NASHVILLE INTERNATIONAL AIRPORT TN US	20030206	39	0	182.9	36.12528	-86.6764	0	2400	0	2400
GHCND:USW00013897	NASHVILLE INTERNATIONAL AIRPORT TN US	20030207	11	-78	182.9	36.12528	-86.6764	0	2400	0	2400
GHCND:USW00013897	NASHVILLE INTERNATIONAL AIRPORT TN US	20030208	0	-117	182.9	36.12528	-86.6764	0	2400	0	2400
GHCND:USW00013897	NASHVILLE INTERNATIONAL AIRPORT TN US	20030209	44	-50	182.9	36.12528	-86.6764	0	2400	0	2400
GHCND:USW00013897	NASHVILLE INTERNATIONAL AIRPORT TN US	20030210	22	-6	182.9	36.12528	-86.6764	0	2400	0	2400
GHCND:USW00013897	NASHVILLE INTERNATIONAL AIRPORT TN US	20030211	117	-22	182.9	36.12528	-86.6764	0	2400	0	2400
GHCND:USW00013897	NASHVILLE INTERNATIONAL AIRPORT TN US	20030212	78	-28	182.9	36.12528	-86.6764	0	2400	0	2400
GHCND:USW00013897	NASHVILLE INTERNATIONAL AIRPORT TN US	20030213	144	-56	182.9	36.12528	-86.6764	0	2400	0	2400
GHCND:USW00013897	NASHVILLE INTERNATIONAL AIRPORT TN US	20030214	144	44	182.9	36.12528	-86.6764	0	2400	0	2400
GHCND:USW00013897	NASHVILLE INTERNATIONAL AIRPORT TN US	20030215	156	39	182.9	36.12528	-86.6764	0	2400	0	2400
GHCND:USW00013897	NASHVILLE INTERNATIONAL AIRPORT TN US	20030216	39	-17	182.9	36.12528	-86.6764	0	2400	0	2400
GHCND:USW00013897	NASHVILLE INTERNATIONAL AIRPORT TN US	20030217	-17	-28	182.9	36.12528	-86.6764	0	2400	0	2400
GHCND:USW00013897	NASHVILLE INTERNATIONAL AIRPORT TN US	20030218	22	-22	182.9	36.12528	-86.6764	0	2400	0	2400
GHCND:USW00013897	NASHVILLE INTERNATIONAL AIRPORT TN US	20030219	67	0	182.9	36.12528	-86.6764	0	2400	0	2400
GHCND:USW00013897	NASHVILLE INTERNATIONAL AIRPORT TN US	20030220	72	39	182.9	36.12528	-86.6764	0	2400	0	2400
GHCND:USW00013897	NASHVILLE INTERNATIONAL AIRPORT TN US	20030221	128	67	182.9	36.12528	-86.6764	0	2400	0	2400
GHCND:USW00013897	NASHVILLE INTERNATIONAL AIRPORT TN US	20030222	172	0	182.9	36.12528	-86.6764	0	2400	0	2400
GHCND:USW00013897	NASHVILLE INTERNATIONAL AIRPORT TN US	20030223	28	0	182.9	36.12528	-86.6764	0	2400	0	2400
GHCND:USW00013897	NASHVILLE INTERNATIONAL AIRPORT TN US	20030224	83	-22	182.9	36.12528	-86.6764	0	2400	0	2400
GHCND:USW00013897	NASHVILLE INTERNATIONAL AIRPORT TN US	20030225	-6	-61	182.9	36.12528	-86.6764	0	2400	0	2400
GHCND:USW00013897	NASHVILLE INTERNATIONAL AIRPORT TN US	20030226	17	-22	182.9	36.12528	-86.6764	0	2400	0	2400
GHCND:USW00013897	NASHVILLE INTERNATIONAL AIRPORT TN US	20030227	44	17	182.9	36.12528	-86.6764	0	2400	0	2400
GHCND:USW00013897	NASHVILLE INTERNATIONAL AIRPORT TN US	20030228	78	28	182.9	36.12528	-86.6764	0	2400	0	2400
GHCND:USW00013897	NASHVILLE INTERNATIONAL AIRPORT TN US	20030301	117	44	182.9	36.12528	-86.6764	0	2400	0	2400
GHCND:USW00013897	NASHVILLE INTERNATIONAL AIRPORT TN US	20030302	83	6	182.9	36.12528	-86.6764	0	2400	0	2400
GHCND:USW00013897	NASHVILLE INTERNATIONAL AIRPORT TN US	20030303	89	-39	182.9	36.12528	-86.6764	0	2400	0	2400
GHCND:USW00013897	NASHVILLE INTERNATIONAL AIRPORT TN US	20030304	172	-17	182.9	36.12528	-86.6764	0	2400	0	2400
GHCND:USW00013897	NASHVILLE INTERNATIONAL AIRPORT TN US	20030305	178	94	182.9	36.12528	-86.6764	0	2400	0	2400
GHCND:USW00013897	NASHVILLE INTERNATIONAL AIRPORT TN US	20030306	94	11	182.9	36.12528	-86.6764	0	2400	0	2400
GHCND:USW00013897	NASHVILLE INTERNATIONAL AIRPORT TN US	20030307	167	6	182.9	36.12528	-86.6764	0	2400	0	2400
GHCND:USW00013897	NASHVILLE INTERNATIONAL AIRPORT TN US	20030308	222	11	182.9	36.12528	-86.6764	0	2400	0	2400
GHCND:USW00013897	NASHVILLE INTERNATIONAL AIRPORT TN US	20030309	156	-6	182.9	36.12528	-86.6764	0	2400	0	2400
GHCND:USW00013897	NASHVILLE INTERNATIONAL AIRPORT TN US	20030310	72	-39	182.9	36.12528	-86.6764	0	2400	0	2400
GHCND:USW00013897	NASHVILLE INTERNATIONAL AIRPORT TN US	20030311	156	28	182.9	36.12528	-86.6764	0	2400	0	2400
GHCND:USW00013897	NASHVILLE INTERNATIONAL AIRPORT TN US	20030312	244	39	182.9	36.12528	-86.6764	0	2400	0	2400
GHCND:USW00013897	NASHVILLE INTERNATIONAL AIRPORT TN US	20030313	217	100	182.9	36.12528	-86.6764	0	2400	0	2400
GHCND:USW00013897	NASHVILLE INTERNATIONAL AIRPORT TN US	20030314	133	72	182.9	36.12528	-86.6764	0	2400	0	2400
GHCND:USW00013897	NASHVILLE INTERNATIONAL AIRPORT TN US	20030315	194	89	182.9	36.12528	-86.6764	0	2400	0	2400
GHCND:USW00013897	NASHVILLE INTERNATIONAL AIRPORT TN US	20030316	206	67	182.9	36.12528	-86.6764	0	2400	0	2400
GHCND:USW00013897	NASHVILLE INTERNATIONAL AIRPORT TN US	20030317	189	100	182.9	36.12528	-86.6764	0	2400	0	2400
GHCND:USW00013897	NASHVILLE INTERNATIONAL AIRPORT TN US	20030318	183	139	182.9	36.12528	-86.6764	0	2400	0	2400
GHCND:USW00013897	NASHVILLE INTERNATIONAL AIRPORT TN US	20030319	239	117	182.9	36.12528	-86.6764	0	2400	0	2400
GHCND:USW00013897	NASHVILLE INTERNATIONAL AIRPORT TN US	20030320	250	111	182.9	36.12528	-86.6764	0	2400	0	2400
GHCND:USW00013897	NASHVILLE INTERNATIONAL AIRPORT TN US	20030321	150	106	182.9	36.12528	-86.6764	0	2400	0	2400
GHCND:USW00013897	NASHVILLE INTERNATIONAL AIRPORT TN US	20030322	194	78	182.9	36.12528	-86.6764	0	2400	0	2400
GHCND:USW00013897	NASHVILLE INTERNATIONAL AIRPORT TN US	20030323	206	44	182.9	36.12528	-86.6764	0	2400	0	2400
GHCND:USW00013897	NASHVILLE INTERNATIONAL AIRPORT TN US	20030324	239	56	182.9	36.12528	-86.6764	0	2400	0	2400
GHCND:USW00013897	NASHVILLE INTERNATIONAL AIRPORT TN US	20030325	244	94	182.9	36.12528	-86.6764	0	2400	0	2400
GHCND:USW00013897	NASHVILLE INTERNATIONAL AIRPORT TN US	20030326	172	72	182.9	36.12528	-86.6764	0	2400	0	2400
GHCND:USW00013897	NASHVILLE INTERNATIONAL AIRPORT TN US	20030327	250	22	182.9	36.12528	-86.6764	0	2400	0	2400
GHCND:USW00013897	NASHVILLE INTERNATIONAL AIRPORT TN US	20030328	239	89	182.9	36.12528	-86.6764	0	2400	0	2400
GHCND:USW00013897	NASHVILLE INTERNATIONAL AIRPORT TN US	20030329	111	44	182.9	36.12528	-86.6764	0	2400	0	2400
GHCND:USW00013897	NASHVILLE INTERNATIONAL AIRPORT TN US	20030330	67	-6	182.9	36.12528	-86.6764	0	2400	0	2400
GHCND:USW00013897	NASHVILLE INTERNATIONAL AIRPORT TN US	20030331	144	-28	182.9	36.12528	-86.6764	0	2400	0	2400
GHCND:USW00013897	NASHVILLE INTERNATIONAL AIRPORT TN US	20030401	289	100	182.9	36.12528	-86.6764	0	2400	0	2400
GHCND:USW00013897	NASHVILLE INTERNATIONAL AIRPORT TN US	20030402	233	133	182.9	36.12528	-86.6764	0	2400	0	2400
GHCND:USW00013897	NASHVILLE INTERNATIONAL AIRPORT TN US	20030403	233	133	182.9	36.12528	-86.6764	0	2400	0	2400
GHCND:USW00013897	NASHVILLE INTERNATIONAL AIRPORT TN US	20030404	250	156	182.9	36.12528	-86.6764	0	2400	0	2400
GHCND:USW00013897	NASHVILLE INTERNATIONAL AIRPORT TN US	20030405	200	56	182.9	36.12528	-86.6764	0	2400	0	2400
GHCND:USW00013897	NASHVILLE INTERNATIONAL AIRPORT TN US	20030406	128	44	182.9	36.12528	-86.6764	0	2400	0	2400
GHCND:USW00013897	NASHVILLE INTERNATIONAL AIRPORT TN US	20030407	256	122	182.9	36.12528	-86.6764	0	2400	0	2400
GHCND:USW00013897	NASHVILLE INTERNATIONAL AIRPORT TN US	20030408	156	78	182.9	36.12528	-86.6764	0	2400	0	2400
GHCND:USW00013897	NASHVILLE INTERNATIONAL AIRPORT TN US	20030409	78	17	182.9	36.12528	-86.6764	0	2400	0	2400
GHCND:USW00013897	NASHVILLE INTERNATIONAL AIRPORT TN US	20030410	117	22	182.9	36.12528	-86.6764	0	2400	0	2400
GHCND:USW00013897	NASHVILLE INTERNATIONAL AIRPORT TN US	20030411	200	50	182.9	36.12528	-86.6764	0	2400	0	2400
GHCND:USW00013897	NASHVILLE INTERNATIONAL AIRPORT TN US	20030412	256	89	182.9	36.12528	-86.6764	0	2400	0	2400
GHCND:USW00013897	NASHVILLE INTERNATIONAL AIRPORT TN US	20030413	239	72	182.9	36.12528	-86.6764	0	2400	0	2400
GHCND:USW00013897	NASHVILLE INTERNATIONAL AIRPORT TN US	20030414	289	89	182.9	36.12528	-86.6764	0	2400	0	2400
GHCND:USW00013897	NASHVILLE INTERNATIONAL AIRPORT TN US	20030415	289	117	182.9	36.12528	-86.6764	0	2400	0	2400
GHCND:USW00013897	NASHVILLE INTERNATIONAL AIRPORT TN US	20030416	267	150	182.9	36.12528	-86.6764	0	2400	0	2400
GHCND:USW00013897	NASHVILLE INTERNATIONAL AIRPORT TN US	20030417	222	150	182.9	36.12528	-86.6764	0	2400	0	2400
GHCND:USW00013897	NASHVILLE INTERNATIONAL AIRPORT TN US	20030418	233	128	182.9	36.12528	-86.6764	0	2400	0	2400
GHCND:USW00013897	NASHVILLE INTERNATIONAL AIRPORT TN US	20030419	261	111	182.9	36.12528	-86.6764	0	2400	0	2400
GHCND:USW00013897	NASHVILLE INTERNATIONAL AIRPORT TN US	20030420	261	178	182.9	36.12528	-86.6764	0	2400	0	2400
GHCND:USW00013897	NASHVILLE INTERNATIONAL AIRPORT TN US	20030421	217	128	182.9	36.12528	-86.6764	0	2400	0	2400
GHCND:USW00013897	NASHVILLE INTERNATIONAL AIRPORT TN US	20030422	183	100	182.9	36.12528	-86.6764	0	2400	0	2400
GHCND:USW00013897	NASHVILLE INTERNATIONAL AIRPORT TN US	20030423	200	50	182.9	36.12528	-86.6764	0	2400	0	2400
GHCND:USW00013897	NASHVILLE INTERNATIONAL AIRPORT TN US	20030424	178	78	182.9	36.12528	-86.6764	0	2400	0	2400
GHCND:USW00013897	NASHVILLE INTERNATIONAL AIRPORT TN US	20030425	211	133	182.9	36.12528	-86.6764	0	2400	0	2400
GHCND:USW00013897	NASHVILLE INTERNATIONAL AIRPORT TN US	20030426	189	106	182.9	36.12528	-86.6764	0	2400	0	2400
GHCND:USW00013897	NASHVILLE INTERNATIONAL AIRPORT TN US	20030427	244	78	182.9	36.12528	-86.6764	0	2400	0	2400
GHCND:USW00013897	NASHVILLE INTERNATIONAL AIRPORT TN US	20030428	278	89	182.9	36.12528	-86.6764	0	2400	0	2400
GHCND:USW00013897	NASHVILLE INTERNATIONAL AIRPORT TN US	20030429	294	156	182.9	36.12528	-86.6764	0	2400	0	2400
GHCND:USW00013897	NASHVILLE INTERNATIONAL AIRPORT TN US	20030430	283	167	182.9	36.12528	-86.6764	0	2400	0	2400
GHCND:USW00013897	NASHVILLE INTERNATIONAL AIRPORT TN US	20030501	289	144	182.9	36.12528	-86.6764	0	2400	0	2400
GHCND:USW00013897	NASHVILLE INTERNATIONAL AIRPORT TN US	20030502	256	150	182.9	36.12528	-86.6764	0	2400	0	2400
GHCND:USW00013897	NASHVILLE INTERNATIONAL AIRPORT TN US	20030503	211	128	182.9	36.12528	-86.6764	0	2400	0	2400
GHCND:USW00013897	NASHVILLE INTERNATIONAL AIRPORT TN US	20030504	250	106	182.9	36.12528	-86.6764	0	2400	0	2400
GHCND:USW00013897	NASHVILLE INTERNATIONAL AIRPORT TN US	20030505	261	156	182.9	36.12528	-86.6764	0	2400	0	2400
GHCND:USW00013897	NASHVILLE INTERNATIONAL AIRPORT TN US	20030506	244	167	182.9	36.12528	-86.6764	0	2400	0	2400
GHCND:USW00013897	NASHVILLE INTERNATIONAL AIRPORT TN US	20030507	239	167	182.9	36.12528	-86.6764	0	2400	0	2400
GHCND:USW00013897	NASHVILLE INTERNATIONAL AIRPORT TN US	20030508	261	183	182.9	36.12528	-86.6764	0	2400	0	2400
GHCND:USW00013897	NASHVILLE INTERNATIONAL AIRPORT TN US	20030509	300	211	182.9	36.12528	-86.6764	0	2400	0	2400
GHCND:USW00013897	NASHVILLE INTERNATIONAL AIRPORT TN US	20030510	300	211	182.9	36.12528	-86.6764	0	2400	0	2400
GHCND:USW00013897	NASHVILLE INTERNATIONAL AIRPORT TN US	20030511	261	161	182.9	36.12528	-86.6764	0	2400	0	2400
GHCND:USW00013897	NASHVILLE INTERNATIONAL AIRPORT TN US	20030512	222	128	182.9	36.12528	-86.6764	0	2400	0	2400
GHCND:USW00013897	NASHVILLE INTERNATIONAL AIRPORT TN US	20030513	250	94	182.9	36.12528	-86.6764	0	2400	0	2400
GHCND:USW00013897	NASHVILLE INTERNATIONAL AIRPORT TN US	20030514	217	161	182.9	36.12528	-86.6764	0	2400	0	2400
GHCND:USW00013897	NASHVILLE INTERNATIONAL AIRPORT TN US	20030515	272	161	182.9	36.12528	-86.6764	0	2400	0	2400
GHCND:USW00013897	NASHVILLE INTERNATIONAL AIRPORT TN US	20030516	283	161	182.9	36.12528	-86.6764	0	2400	0	2400
GHCND:USW00013897	NASHVILLE INTERNATIONAL AIRPORT TN US	20030517	222	183	182.9	36.12528	-86.6764	0	2400	0	2400
GHCND:USW00013897	NASHVILLE INTERNATIONAL AIRPORT TN US	20030518	256	178	182.9	36.12528	-86.6764	0	2400	0	2400
GHCND:USW00013897	NASHVILLE INTERNATIONAL AIRPORT TN US	20030519	244	161	182.9	36.12528	-86.6764	0	2400	0	2400
GHCND:USW00013897	NASHVILLE INTERNATIONAL AIRPORT TN US	20030520	200	156	182.9	36.12528	-86.6764	0	2400	0	2400
GHCND:USW00013897	NASHVILLE INTERNATIONAL AIRPORT TN US	20030521	178	133	182.9	36.12528	-86.6764	0	2400	0	2400

GHCND:USW00013897	NASHVILLE INTERNATIONAL AIRPORT TN US	20030522	217	144	182.9	36.12528	-86.6764	0	2400	0	2400
GHCND:USW00013897	NASHVILLE INTERNATIONAL AIRPORT TN US	20030523	233	122	182.9	36.12528	-86.6764	0	2400	0	2400
GHCND:USW00013897	NASHVILLE INTERNATIONAL AIRPORT TN US	20030524	233	111	182.9	36.12528	-86.6764	0	2400	0	2400
GHCND:USW00013897	NASHVILLE INTERNATIONAL AIRPORT TN US	20030525	178	122	182.9	36.12528	-86.6764	0	2400	0	2400
GHCND:USW00013897	NASHVILLE INTERNATIONAL AIRPORT TN US	20030526	217	111	182.9	36.12528	-86.6764	0	2400	0	2400
GHCND:USW00013897	NASHVILLE INTERNATIONAL AIRPORT TN US	20030527	250	122	182.9	36.12528	-86.6764	0	2400	0	2400
GHCND:USW00013897	NASHVILLE INTERNATIONAL AIRPORT TN US	20030528	267	111	182.9	36.12528	-86.6764	0	2400	0	2400
GHCND:USW00013897	NASHVILLE INTERNATIONAL AIRPORT TN US	20030529	233	150	182.9	36.12528	-86.6764	0	2400	0	2400
GHCND:USW00013897	NASHVILLE INTERNATIONAL AIRPORT TN US	20030530	267	128	182.9	36.12528	-86.6764	0	2400	0	2400
GHCND:USW00013897	NASHVILLE INTERNATIONAL AIRPORT TN US	20030531	239	161	182.9	36.12528	-86.6764	0	2400	0	2400
GHCND:USW00013897	NASHVILLE INTERNATIONAL AIRPORT TN US	20030601	228	122	182.9	36.12528	-86.6764	0	2400	0	2400
GHCND:USW00013897	NASHVILLE INTERNATIONAL AIRPORT TN US	20030602	206	111	182.9	36.12528	-86.6764	0	2400	0	2400
GHCND:USW00013897	NASHVILLE INTERNATIONAL AIRPORT TN US	20030603	261	156	182.9	36.12528	-86.6764	0	2400	0	2400
GHCND:USW00013897	NASHVILLE INTERNATIONAL AIRPORT TN US	20030604	206	122	182.9	36.12528	-86.6764	0	2400	0	2400
GHCND:USW00013897	NASHVILLE INTERNATIONAL AIRPORT TN US	20030605	250	117	182.9	36.12528	-86.6764	0	2400	0	2400
GHCND:USW00013897	NASHVILLE INTERNATIONAL AIRPORT TN US	20030606	267	144	182.9	36.12528	-86.6764	0	2400	0	2400
GHCND:USW00013897	NASHVILLE INTERNATIONAL AIRPORT TN US	20030607	244	172	182.9	36.12528	-86.6764	0	2400	0	2400
GHCND:USW00013897	NASHVILLE INTERNATIONAL AIRPORT TN US	20030608	283	161	182.9	36.12528	-86.6764	0	2400	0	2400
GHCND:USW00013897	NASHVILLE INTERNATIONAL AIRPORT TN US	20030609	278	139	182.9	36.12528	-86.6764	0	2400	0	2400
GHCND:USW00013897	NASHVILLE INTERNATIONAL AIRPORT TN US	20030610	283	139	182.9	36.12528	-86.6764	0	2400	0	2400
GHCND:USW00013897	NASHVILLE INTERNATIONAL AIRPORT TN US	20030611	283	189	182.9	36.12528	-86.6764	0	2400	0	2400
GHCND:USW00013897	NASHVILLE INTERNATIONAL AIRPORT TN US	20030612	272	194	182.9	36.12528	-86.6764	0	2400	0	2400
GHCND:USW00013897	NASHVILLE INTERNATIONAL AIRPORT TN US	20030613	294	194	182.9	36.12528	-86.6764	0	2400	0	2400
GHCND:USW00013897	NASHVILLE INTERNATIONAL AIRPORT TN US	20030614	278	211	182.9	36.12528	-86.6764	0	2400	0	2400
GHCND:USW00013897	NASHVILLE INTERNATIONAL AIRPORT TN US	20030615	278	206	182.9	36.12528	-86.6764	0	2400	0	2400
GHCND:USW00013897	NASHVILLE INTERNATIONAL AIRPORT TN US	20030616	289	200	182.9	36.12528	-86.6764	0	2400	0	2400
GHCND:USW00013897	NASHVILLE INTERNATIONAL AIRPORT TN US	20030617	283	183	182.9	36.12528	-86.6764	0	2400	0	2400
GHCND:USW00013897	NASHVILLE INTERNATIONAL AIRPORT TN US	20030618	256	217	182.9	36.12528	-86.6764	0	2400	0	2400
GHCND:USW00013897	NASHVILLE INTERNATIONAL AIRPORT TN US	20030619	289	200	182.9	36.12528	-86.6764	0	2400	0	2400
GHCND:USW00013897	NASHVILLE INTERNATIONAL AIRPORT TN US	20030620	256	156	182.9	36.12528	-86.6764	0	2400	0	2400
GHCND:USW00013897	NASHVILLE INTERNATIONAL AIRPORT TN US	20030621	272	139	182.9	36.12528	-86.6764	0	2400	0	2400
GHCND:USW00013897	NASHVILLE INTERNATIONAL AIRPORT TN US	20030622	283	139	182.9	36.12528	-86.6764	0	2400	0	2400
GHCND:USW00013897	NASHVILLE INTERNATIONAL AIRPORT TN US	20030623	306	167	182.9	36.12528	-86.6764	0	2400	0	2400
GHCND:USW00013897	NASHVILLE INTERNATIONAL AIRPORT TN US	20030624	317	183	182.9	36.12528	-86.6764	0	2400	0	2400
GHCND:USW00013897	NASHVILLE INTERNATIONAL AIRPORT TN US	20030625	322	194	182.9	36.12528	-86.6764	0	2400	0	2400
GHCND:USW00013897	NASHVILLE INTERNATIONAL AIRPORT TN US	20030626	306	206	182.9	36.12528	-86.6764	0	2400	0	2400
GHCND:USW00013897	NASHVILLE INTERNATIONAL AIRPORT TN US	20030627	267	178	182.9	36.12528	-86.6764	0	2400	0	2400
GHCND:USW00013897	NASHVILLE INTERNATIONAL AIRPORT TN US	20030628	289	161	182.9	36.12528	-86.6764	0	2400	0	2400
GHCND:USW00013897	NASHVILLE INTERNATIONAL AIRPORT TN US	20030629	311	167	182.9	36.12528	-86.6764	0	2400	0	2400
GHCND:USW00013897	NASHVILLE INTERNATIONAL AIRPORT TN US	20030630	267	206	182.9	36.12528	-86.6764	0	2400	0	2400
GHCND:USW00013897	NASHVILLE INTERNATIONAL AIRPORT TN US	20030701	256	206	182.9	36.12528	-86.6764	0	2400	0	2400
GHCND:USW00013897	NASHVILLE INTERNATIONAL AIRPORT TN US	20030702	294	200	182.9	36.12528	-86.6764	0	2400	0	2400
GHCND:USW00013897	NASHVILLE INTERNATIONAL AIRPORT TN US	20030703	311	200	182.9	36.12528	-86.6764	0	2400	0	2400
GHCND:USW00013897	NASHVILLE INTERNATIONAL AIRPORT TN US	20030704	328	211	182.9	36.12528	-86.6764	0	2400	0	2400
GHCND:USW00013897	NASHVILLE INTERNATIONAL AIRPORT TN US	20030705	306	217	182.9	36.12528	-86.6764	0	2400	0	2400
GHCND:USW00013897	NASHVILLE INTERNATIONAL AIRPORT TN US	20030706	289	228	182.9	36.12528	-86.6764	0	2400	0	2400
GHCND:USW00013897	NASHVILLE INTERNATIONAL AIRPORT TN US	20030707	317	222	182.9	36.12528	-86.6764	0	2400	0	2400
GHCND:USW00013897	NASHVILLE INTERNATIONAL AIRPORT TN US	20030708	328	217	182.9	36.12528	-86.6764	0	2400	0	2400
GHCND:USW00013897	NASHVILLE INTERNATIONAL AIRPORT TN US	20030709	322	233	182.9	36.12528	-86.6764	0	2400	0	2400
GHCND:USW00013897	NASHVILLE INTERNATIONAL AIRPORT TN US	20030710	311	222	182.9	36.12528	-86.6764	0	2400	0	2400
GHCND:USW00013897	NASHVILLE INTERNATIONAL AIRPORT TN US	20030711	306	222	182.9	36.12528	-86.6764	0	2400	0	2400
GHCND:USW00013897	NASHVILLE INTERNATIONAL AIRPORT TN US	20030712	300	194	182.9	36.12528	-86.6764	0	2400	0	2400
GHCND:USW00013897	NASHVILLE INTERNATIONAL AIRPORT TN US	20030713	289	206	182.9	36.12528	-86.6764	0	2400	0	2400
GHCND:USW00013897	NASHVILLE INTERNATIONAL AIRPORT TN US	20030714	317	194	182.9	36.12528	-86.6764	0	2400	0	2400
GHCND:USW00013897	NASHVILLE INTERNATIONAL AIRPORT TN US	20030715	322	211	182.9	36.12528	-86.6764	0	2400	0	2400
GHCND:USW00013897	NASHVILLE INTERNATIONAL AIRPORT TN US	20030716	333	239	182.9	36.12528	-86.6764	0	2400	0	2400
GHCND:USW00013897	NASHVILLE INTERNATIONAL AIRPORT TN US	20030717	322	194	182.9	36.12528	-86.6764	0	2400	0	2400
GHCND:USW00013897	NASHVILLE INTERNATIONAL AIRPORT TN US	20030718	306	200	182.9	36.12528	-86.6764	0	2400	0	2400
GHCND:USW00013897	NASHVILLE INTERNATIONAL AIRPORT TN US	20030719	322	217	182.9	36.12528	-86.6764	0	2400	0	2400
GHCND:USW00013897	NASHVILLE INTERNATIONAL AIRPORT TN US	20030720	328	200	182.9	36.12528	-86.6764	0	2400	0	2400
GHCND:USW00013897	NASHVILLE INTERNATIONAL AIRPORT TN US	20030721	333	222	182.9	36.12528	-86.6764	0	2400	0	2400
GHCND:USW00013897	NASHVILLE INTERNATIONAL AIRPORT TN US	20030722	267	200	182.9	36.12528	-86.6764	0	2400	0	2400
GHCND:USW00013897	NASHVILLE INTERNATIONAL AIRPORT TN US	20030723	278	178	182.9	36.12528	-86.6764	0	2400	0	2400
GHCND:USW00013897	NASHVILLE INTERNATIONAL AIRPORT TN US	20030724	283	156	182.9	36.12528	-86.6764	0	2400	0	2400
GHCND:USW00013897	NASHVILLE INTERNATIONAL AIRPORT TN US	20030725	306	161	182.9	36.12528	-86.6764	0	2400	0	2400
GHCND:USW00013897	NASHVILLE INTERNATIONAL AIRPORT TN US	20030726	311	194	182.9	36.12528	-86.6764	0	2400	0	2400
GHCND:USW00013897	NASHVILLE INTERNATIONAL AIRPORT TN US	20030727	333	200	182.9	36.12528	-86.6764	0	2400	0	2400
GHCND:USW00013897	NASHVILLE INTERNATIONAL AIRPORT TN US	20030728	344	211	182.9	36.12528	-86.6764	0	2400	0	2400
GHCND:USW00013897	NASHVILLE INTERNATIONAL AIRPORT TN US	20030729	278	211	182.9	36.12528	-86.6764	0	2400	0	2400
GHCND:USW00013897	NASHVILLE INTERNATIONAL AIRPORT TN US	20030730	294	217	182.9	36.12528	-86.6764	0	2400	0	2400
GHCND:USW00013897	NASHVILLE INTERNATIONAL AIRPORT TN US	20030731	283	217	182.9	36.12528	-86.6764	0	2400	0	2400
GHCND:USW00013897	NASHVILLE INTERNATIONAL AIRPORT TN US	20030801	322	222	182.9	36.12528	-86.6764	0	2400	0	2400
GHCND:USW00013897	NASHVILLE INTERNATIONAL AIRPORT TN US	20030802	306	211	182.9	36.12528	-86.6764	0	2400	0	2400
GHCND:USW00013897	NASHVILLE INTERNATIONAL AIRPORT TN US	20030803	289	206	182.9	36.12528	-86.6764	0	2400	0	2400
GHCND:USW00013897	NASHVILLE INTERNATIONAL AIRPORT TN US	20030804	289	189	182.9	36.12528	-86.6764	0	2400	0	2400
GHCND:USW00013897	NASHVILLE INTERNATIONAL AIRPORT TN US	20030805	311	194	182.9	36.12528	-86.6764	0	2400	0	2400
GHCND:USW00013897	NASHVILLE INTERNATIONAL AIRPORT TN US	20030806	278	222	182.9	36.12528	-86.6764	0	2400	0	2400
GHCND:USW00013897	NASHVILLE INTERNATIONAL AIRPORT TN US	20030807	300	200	182.9	36.12528	-86.6764	0	2400	0	2400
GHCND:USW00013897	NASHVILLE INTERNATIONAL AIRPORT TN US	20030808	294	200	182.9	36.12528	-86.6764	0	2400	0	2400
GHCND:USW00013897	NASHVILLE INTERNATIONAL AIRPORT TN US	20030809	300	194	182.9	36.12528	-86.6764	0	2400	0	2400
GHCND:USW00013897	NASHVILLE INTERNATIONAL AIRPORT TN US	20030810	294	194	182.9	36.12528	-86.6764	0	2400	0	2400
GHCND:USW00013897	NASHVILLE INTERNATIONAL AIRPORT TN US	20030811	289	194	182.9	36.12528	-86.6764	0	2400	0	2400
GHCND:USW00013897	NASHVILLE INTERNATIONAL AIRPORT TN US	20030812	300	183	182.9	36.12528	-86.6764	0	2400	0	2400
GHCND:USW00013897	NASHVILLE INTERNATIONAL AIRPORT TN US	20030813	306	211	182.9	36.12528	-86.6764	0	2400	0	2400
GHCND:USW00013897	NASHVILLE INTERNATIONAL AIRPORT TN US	20030814	322	211	182.9	36.12528	-86.6764	0	2400	0	2400
GHCND:USW00013897	NASHVILLE INTERNATIONAL AIRPORT TN US	20030815	328	239	182.9	36.12528	-86.6764	0	2400	0	2400
GHCND:USW00013897	NASHVILLE INTERNATIONAL AIRPORT TN US	20030816	328	233	182.9	36.12528	-86.6764	0	2400	0	2400
GHCND:USW00013897	NASHVILLE INTERNATIONAL AIRPORT TN US	20030817	339	228	182.9	36.12528	-86.6764	0	2400	0	2400
GHCND:USW00013897	NASHVILLE INTERNATIONAL AIRPORT TN US	20030818	328	228	182.9	36.12528	-86.6764	0	2400	0	2400
GHCND:USW00013897	NASHVILLE INTERNATIONAL AIRPORT TN US	20030819	328	222	182.9	36.12528	-86.6764	0	2400	0	2400
GHCND:USW00013897	NASHVILLE INTERNATIONAL AIRPORT TN US	20030820	328	228	182.9	36.12528	-86.6764	0	2400	0	2400
GHCND:USW00013897	NASHVILLE INTERNATIONAL AIRPORT TN US	20030821	333	228	182.9	36.12528	-86.6764	0	2400	0	2400
GHCND:USW00013897	NASHVILLE INTERNATIONAL AIRPORT TN US	20030822	333	206	182.9	36.12528	-86.6764	0	2400	0	2400
GHCND:USW00013897	NASHVILLE INTERNATIONAL AIRPORT TN US	20030823	311	200	182.9	36.12528	-86.6764	0	2400	0	2400
GHCND:USW00013897	NASHVILLE INTERNATIONAL AIRPORT TN US	20030824	306	211	182.9	36.12528	-86.6764	0	2400	0	2400
GHCND:USW00013897	NASHVILLE INTERNATIONAL AIRPORT TN US	20030825	333	194	182.9	36.12528	-86.6764	0	2400	0	2400
GHCND:USW00013897	NASHVILLE INTERNATIONAL AIRPORT TN US	20030826	339	217	182.9	36.12528	-86.6764	0	2400	0	2400
GHCND:USW00013897	NASHVILLE INTERNATIONAL AIRPORT TN US	20030827	322	222	182.9	36.12528	-86.6764	0	2400	0	2400
GHCND:USW00013897	NASHVILLE INTERNATIONAL AIRPORT TN US	20030828	300	206	182.9	36.12528	-86.6764	0	2400	0	2400
GHCND:USW00013897	NASHVILLE INTERNATIONAL AIRPORT TN US	20030829	328	217	182.9	36.12528	-86.6764	0	2400	0	2400
GHCND:USW00013897	NASHVILLE INTERNATIONAL AIRPORT TN US	20030830	317	228	182.9	36.12528	-86.6764	0	2400	0	2400
GHCND:USW00013897	NASHVILLE INTERNATIONAL AIRPORT TN US	20030831	322	228	182.9	36.12528	-86.6764	0	2400	0	2400
GHCND:USW00013897	NASHVILLE INTERNATIONAL AIRPORT TN US	20030901	322	217	182.9	36.12528	-86.6764	0	2400	0	2400
GHCND:USW00013897	NASHVILLE INTERNATIONAL AIRPORT TN US	20030902	294	222	182.9	36.12528	-86.6764	0	2400	0	2400
GHCND:USW00013897	NASHVILLE INTERNATIONAL AIRPORT TN US	20030903	267	222	182.9	36.12528	-86.6764	0	2400	0	2400
GHCND:USW00013897	NASHVILLE INTERNATIONAL AIRPORT TN US	20030904	289	183	182.9	36.12528	-86.6764	0	2400	0	2400
GHCND:USW00013897	NASHVILLE INTERNATIONAL AIRPORT TN US	20030905	261	161	182.9	36.12528	-86.6764	0	2400	0	2400
GHCND:USW00013897	NASHVILLE INTERNATIONAL AIRPORT TN US	20030906	272	161	182.9	36.12528	-86.6764	0	2400	0	2400
GHCND:USW00013897	NASHVILLE INTERNATIONAL AIRPORT TN US	20030907	261	172	182.9	36.12528	-86.6764	0	2400	0	2400
GHCND:USW00013897	NASHVILLE INTERNATIONAL AIRPORT TN US	20030908	278	156	182.9	36.12528	-86.6764	0	2400	0	2400
GHCND:USW00013897	NASHVILLE INTERNATIONAL AIRPORT TN US	20030909	289	167	182.9	36.12528	-86.6764	0	2400	0	2400
GHCND:USW00013897	NASHVILLE INTERNATIONAL AIRPORT TN US	20030910	294	183	182.9	36.12528	-86.6764	0	2400	0	2400
GHCND:USW00013897	NASHVILLE INTERNATIONAL AIRPORT TN US	20030911	283	183	182.9	36.12528	-86.6764	0	2400	0	2400
GHCND:USW00013897	NASHVILLE INTERNATIONAL AIRPORT TN US	20030912	289	172	182.9	36.12528	-86.6764	0	2400	0	2400
GHCND:USW00013897	NASHVILLE INTERNATIONAL AIRPORT TN US	20030913	306	161	182.9	36.12528	-86.6764	0	2400	0	2400
GHCND:USW00013897	NASHVILLE INTERNATIONAL AIRPORT TN US	20030914	278	206	182.9	36.12528	-86.6764	0	2400	0	2400
GHCND:USW00013897	NASHVILLE INTERNATIONAL AIRPORT TN US	20030915	261	133	182.9	36.12528	-86.6764	0	2400	0	2400
GHCND:USW00013897	NASHVILLE INTERNATIONAL AIRPORT TN US	20030916	272	111	182.9	36.12528	-86.6764	0	2400	0	2400
GHCND:USW00013897	NASHVILLE INTERNATIONAL AIRPORT TN US	20030917	283	150	182.9	36.12528	-86.6764	0	2400	0	2400
GHCND:USW00013897	NASHVILLE INTERNATIONAL AIRPORT TN US	20030918	289	167	182.9	36.12528	-86.6764	0	2400	0	2400
GHCND:USW00013897	NASHVILLE INTERNATIONAL AIRPORT TN US	20030919	283	150	182.9	36.12528	-86.6764	0	2400	0	2400
GHCND:USW00013897	NASHVILLE INTERNATIONAL AIRPORT TN US	20030920	261	150	182.9	36.12528	-86.6764	0	2400	0	2400
GHCND:USW00013897	NASHVILLE INTERNATIONAL AIRPORT TN US	20030921	283	167	182.9	36.12528	-86.6764	0	2400	0	2400
GHCND:USW00013897	NASHVILLE INTERNATIONAL AIRPORT TN US	20030922	256	172	182.9	36.12528	-86.6764	0	2400	0	2400

GHCND:USW00013897	NASHVILLE INTERNATIONAL AIRPORT TN US	20030923	244	128	182.9	36.12528	-86.6764	0	2400	0	2400
GHCND:USW00013897	NASHVILLE INTERNATIONAL AIRPORT TN US	20030924	272	100	182.9	36.12528	-86.6764	0	2400	0	2400
GHCND:USW00013897	NASHVILLE INTERNATIONAL AIRPORT TN US	20030925	261	139	182.9	36.12528	-86.6764	0	2400	0	2400
GHCND:USW00013897	NASHVILLE INTERNATIONAL AIRPORT TN US	20030926	289	150	182.9	36.12528	-86.6764	0	2400	0	2400
GHCND:USW00013897	NASHVILLE INTERNATIONAL AIRPORT TN US	20030927	239	150	182.9	36.12528	-86.6764	0	2400	0	2400
GHCND:USW00013897	NASHVILLE INTERNATIONAL AIRPORT TN US	20030928	194	100	182.9	36.12528	-86.6764	0	2400	0	2400
GHCND:USW00013897	NASHVILLE INTERNATIONAL AIRPORT TN US	20030929	183	72	182.9	36.12528	-86.6764	0	2400	0	2400
GHCND:USW00013897	NASHVILLE INTERNATIONAL AIRPORT TN US	20030930	206	50	182.9	36.12528	-86.6764	0	2400	0	2400
GHCND:USW00013897	NASHVILLE INTERNATIONAL AIRPORT TN US	20031001	161	61	182.9	36.12528	-86.6764	0	2400	0	2400
GHCND:USW00013897	NASHVILLE INTERNATIONAL AIRPORT TN US	20031002	161	33	182.9	36.12528	-86.6764	0	2400	0	2400
GHCND:USW00013897	NASHVILLE INTERNATIONAL AIRPORT TN US	20031003	200	17	182.9	36.12528	-86.6764	0	2400	0	2400
GHCND:USW00013897	NASHVILLE INTERNATIONAL AIRPORT TN US	20031004	233	111	182.9	36.12528	-86.6764	0	2400	0	2400
GHCND:USW00013897	NASHVILLE INTERNATIONAL AIRPORT TN US	20031005	189	89	182.9	36.12528	-86.6764	0	2400	0	2400
GHCND:USW00013897	NASHVILLE INTERNATIONAL AIRPORT TN US	20031006	233	122	182.9	36.12528	-86.6764	0	2400	0	2400
GHCND:USW00013897	NASHVILLE INTERNATIONAL AIRPORT TN US	20031007	261	111	182.9	36.12528	-86.6764	0	2400	0	2400
GHCND:USW00013897	NASHVILLE INTERNATIONAL AIRPORT TN US	20031008	256	128	182.9	36.12528	-86.6764	0	2400	0	2400
GHCND:USW00013897	NASHVILLE INTERNATIONAL AIRPORT TN US	20031009	256	128	182.9	36.12528	-86.6764	0	2400	0	2400
GHCND:USW00013897	NASHVILLE INTERNATIONAL AIRPORT TN US	20031010	211	172	182.9	36.12528	-86.6764	0	2400	0	2400
GHCND:USW00013897	NASHVILLE INTERNATIONAL AIRPORT TN US	20031011	250	150	182.9	36.12528	-86.6764	0	2400	0	2400
GHCND:USW00013897	NASHVILLE INTERNATIONAL AIRPORT TN US	20031012	233	144	182.9	36.12528	-86.6764	0	2400	0	2400
GHCND:USW00013897	NASHVILLE INTERNATIONAL AIRPORT TN US	20031013	250	139	182.9	36.12528	-86.6764	0	2400	0	2400
GHCND:USW00013897	NASHVILLE INTERNATIONAL AIRPORT TN US	20031014	200	117	182.9	36.12528	-86.6764	0	2400	0	2400
GHCND:USW00013897	NASHVILLE INTERNATIONAL AIRPORT TN US	20031015	211	89	182.9	36.12528	-86.6764	0	2400	0	2400
GHCND:USW00013897	NASHVILLE INTERNATIONAL AIRPORT TN US	20031016	228	56	182.9	36.12528	-86.6764	0	2400	0	2400
GHCND:USW00013897	NASHVILLE INTERNATIONAL AIRPORT TN US	20031017	172	94	182.9	36.12528	-86.6764	0	2400	0	2400
GHCND:USW00013897	NASHVILLE INTERNATIONAL AIRPORT TN US	20031018	200	83	182.9	36.12528	-86.6764	0	2400	0	2400
GHCND:USW00013897	NASHVILLE INTERNATIONAL AIRPORT TN US	20031019	256	67	182.9	36.12528	-86.6764	0	2400	0	2400
GHCND:USW00013897	NASHVILLE INTERNATIONAL AIRPORT TN US	20031020	267	94	182.9	36.12528	-86.6764	0	2400	0	2400
GHCND:USW00013897	NASHVILLE INTERNATIONAL AIRPORT TN US	20031021	267	156	182.9	36.12528	-86.6764	0	2400	0	2400
GHCND:USW00013897	NASHVILLE INTERNATIONAL AIRPORT TN US	20031022	233	94	182.9	36.12528	-86.6764	0	2400	0	2400
GHCND:USW00013897	NASHVILLE INTERNATIONAL AIRPORT TN US	20031023	250	67	182.9	36.12528	-86.6764	0	2400	0	2400
GHCND:USW00013897	NASHVILLE INTERNATIONAL AIRPORT TN US	20031024	239	72	182.9	36.12528	-86.6764	0	2400	0	2400
GHCND:USW00013897	NASHVILLE INTERNATIONAL AIRPORT TN US	20031025	239	150	182.9	36.12528	-86.6764	0	2400	0	2400
GHCND:USW00013897	NASHVILLE INTERNATIONAL AIRPORT TN US	20031026	167	89	182.9	36.12528	-86.6764	0	2400	0	2400
GHCND:USW00013897	NASHVILLE INTERNATIONAL AIRPORT TN US	20031027	144	61	182.9	36.12528	-86.6764	0	2400	0	2400
GHCND:USW00013897	NASHVILLE INTERNATIONAL AIRPORT TN US	20031028	150	44	182.9	36.12528	-86.6764	0	2400	0	2400
GHCND:USW00013897	NASHVILLE INTERNATIONAL AIRPORT TN US	20031029	194	67	182.9	36.12528	-86.6764	0	2400	0	2400
GHCND:USW00013897	NASHVILLE INTERNATIONAL AIRPORT TN US	20031030	256	94	182.9	36.12528	-86.6764	0	2400	0	2400
GHCND:USW00013897	NASHVILLE INTERNATIONAL AIRPORT TN US	20031031	256	133	182.9	36.12528	-86.6764	0	2400	0	2400
GHCND:USW00013897	NASHVILLE INTERNATIONAL AIRPORT TN US	20031101	267	117	182.9	36.12528	-86.6764	0	2400	0	2400
GHCND:USW00013897	NASHVILLE INTERNATIONAL AIRPORT TN US	20031102	267	106	182.9	36.12528	-86.6764	0	2400	0	2400
GHCND:USW00013897	NASHVILLE INTERNATIONAL AIRPORT TN US	20031103	278	100	182.9	36.12528	-86.6764	0	2400	0	2400
GHCND:USW00013897	NASHVILLE INTERNATIONAL AIRPORT TN US	20031104	256	106	182.9	36.12528	-86.6764	0	2400	0	2400
GHCND:USW00013897	NASHVILLE INTERNATIONAL AIRPORT TN US	20031105	222	144	182.9	36.12528	-86.6764	0	2400	0	2400
GHCND:USW00013897	NASHVILLE INTERNATIONAL AIRPORT TN US	20031106	144	89	182.9	36.12528	-86.6764	0	2400	0	2400
GHCND:USW00013897	NASHVILLE INTERNATIONAL AIRPORT TN US	20031107	100	67	182.9	36.12528	-86.6764	0	2400	0	2400
GHCND:USW00013897	NASHVILLE INTERNATIONAL AIRPORT TN US	20031108	133	39	182.9	36.12528	-86.6764	0	2400	0	2400
GHCND:USW00013897	NASHVILLE INTERNATIONAL AIRPORT TN US	20031109	150	17	182.9	36.12528	-86.6764	0	2400	0	2400
GHCND:USW00013897	NASHVILLE INTERNATIONAL AIRPORT TN US	20031110	189	44	182.9	36.12528	-86.6764	0	2400	0	2400
GHCND:USW00013897	NASHVILLE INTERNATIONAL AIRPORT TN US	20031111	228	144	182.9	36.12528	-86.6764	0	2400	0	2400
GHCND:USW00013897	NASHVILLE INTERNATIONAL AIRPORT TN US	20031112	217	106	182.9	36.12528	-86.6764	0	2400	0	2400
GHCND:USW00013897	NASHVILLE INTERNATIONAL AIRPORT TN US	20031113	106	28	182.9	36.12528	-86.6764	0	2400	0	2400
GHCND:USW00013897	NASHVILLE INTERNATIONAL AIRPORT TN US	20031114	111	-22	182.9	36.12528	-86.6764	0	2400	0	2400
GHCND:USW00013897	NASHVILLE INTERNATIONAL AIRPORT TN US	20031115	117	56	182.9	36.12528	-86.6764	0	2400	0	2400
GHCND:USW00013897	NASHVILLE INTERNATIONAL AIRPORT TN US	20031116	167	106	182.9	36.12528	-86.6764	0	2400	0	2400
GHCND:USW00013897	NASHVILLE INTERNATIONAL AIRPORT TN US	20031117	206	122	182.9	36.12528	-86.6764	0	2400	0	2400
GHCND:USW00013897	NASHVILLE INTERNATIONAL AIRPORT TN US	20031118	206	161	182.9	36.12528	-86.6764	0	2400	0	2400
GHCND:USW00013897	NASHVILLE INTERNATIONAL AIRPORT TN US	20031119	167	94	182.9	36.12528	-86.6764	0	2400	0	2400
GHCND:USW00013897	NASHVILLE INTERNATIONAL AIRPORT TN US	20031120	217	33	182.9	36.12528	-86.6764	0	2400	0	2400
GHCND:USW00013897	NASHVILLE INTERNATIONAL AIRPORT TN US	20031121	222	50	182.9	36.12528	-86.6764	0	2400	0	2400
GHCND:USW00013897	NASHVILLE INTERNATIONAL AIRPORT TN US	20031122	228	89	182.9	36.12528	-86.6764	0	2400	0	2400
GHCND:USW00013897	NASHVILLE INTERNATIONAL AIRPORT TN US	20031123	228	94	182.9	36.12528	-86.6764	0	2400	0	2400
GHCND:USW00013897	NASHVILLE INTERNATIONAL AIRPORT TN US	20031124	100	-28	182.9	36.12528	-86.6764	0	2400	0	2400
GHCND:USW00013897	NASHVILLE INTERNATIONAL AIRPORT TN US	20031125	83	-44	182.9	36.12528	-86.6764	0	2400	0	2400
GHCND:USW00013897	NASHVILLE INTERNATIONAL AIRPORT TN US	20031126	133	28	182.9	36.12528	-86.6764	0	2400	0	2400
GHCND:USW00013897	NASHVILLE INTERNATIONAL AIRPORT TN US	20031127	139	111	182.9	36.12528	-86.6764	0	2400	0	2400
GHCND:USW00013897	NASHVILLE INTERNATIONAL AIRPORT TN US	20031128	111	0	182.9	36.12528	-86.6764	0	2400	0	2400
GHCND:USW00013897	NASHVILLE INTERNATIONAL AIRPORT TN US	20031129	67	-11	182.9	36.12528	-86.6764	0	2400	0	2400
GHCND:USW00013897	NASHVILLE INTERNATIONAL AIRPORT TN US	20031130	150	22	182.9	36.12528	-86.6764	0	2400	0	2400
GHCND:USW00013897	NASHVILLE INTERNATIONAL AIRPORT TN US	20031201	100	-11	182.9	36.12528	-86.6764	0	2400	0	2400
GHCND:USW00013897	NASHVILLE INTERNATIONAL AIRPORT TN US	20031202	94	-28	182.9	36.12528	-86.6764	0	2400	0	2400
GHCND:USW00013897	NASHVILLE INTERNATIONAL AIRPORT TN US	20031203	139	33	182.9	36.12528	-86.6764	0	2400	0	2400
GHCND:USW00013897	NASHVILLE INTERNATIONAL AIRPORT TN US	20031204	72	50	182.9	36.12528	-86.6764	0	2400	0	2400
GHCND:USW00013897	NASHVILLE INTERNATIONAL AIRPORT TN US	20031205	67	22	182.9	36.12528	-86.6764	0	2400	0	2400
GHCND:USW00013897	NASHVILLE INTERNATIONAL AIRPORT TN US	20031206	67	-28	182.9	36.12528	-86.6764	0	2400	0	2400
GHCND:USW00013897	NASHVILLE INTERNATIONAL AIRPORT TN US	20031207	100	-44	182.9	36.12528	-86.6764	0	2400	0	2400
GHCND:USW00013897	NASHVILLE INTERNATIONAL AIRPORT TN US	20031208	133	-28	182.9	36.12528	-86.6764	0	2400	0	2400
GHCND:USW00013897	NASHVILLE INTERNATIONAL AIRPORT TN US	20031209	172	94	182.9	36.12528	-86.6764	0	2400	0	2400
GHCND:USW00013897	NASHVILLE INTERNATIONAL AIRPORT TN US	20031210	133	11	182.9	36.12528	-86.6764	0	2400	0	2400
GHCND:USW00013897	NASHVILLE INTERNATIONAL AIRPORT TN US	20031211	61	-17	182.9	36.12528	-86.6764	0	2400	0	2400
GHCND:USW00013897	NASHVILLE INTERNATIONAL AIRPORT TN US	20031212	50	-39	182.9	36.12528	-86.6764	0	2400	0	2400
GHCND:USW00013897	NASHVILLE INTERNATIONAL AIRPORT TN US	20031213	39	0	182.9	36.12528	-86.6764	0	2400	0	2400
GHCND:USW00013897	NASHVILLE INTERNATIONAL AIRPORT TN US	20031214	33	6	182.9	36.12528	-86.6764	0	2400	0	2400
GHCND:USW00013897	NASHVILLE INTERNATIONAL AIRPORT TN US	20031215	94	-6	182.9	36.12528	-86.6764	0	2400	0	2400
GHCND:USW00013897	NASHVILLE INTERNATIONAL AIRPORT TN US	20031216	139	17	182.9	36.12528	-86.6764	0	2400	0	2400
GHCND:USW00013897	NASHVILLE INTERNATIONAL AIRPORT TN US	20031217	56	-17	182.9	36.12528	-86.6764	0	2400	0	2400
GHCND:USW00013897	NASHVILLE INTERNATIONAL AIRPORT TN US	20031218	78	22	182.9	36.12528	-86.6764	0	2400	0	2400
GHCND:USW00013897	NASHVILLE INTERNATIONAL AIRPORT TN US	20031219	28	-17	182.9	36.12528	-86.6764	0	2400	0	2400
GHCND:USW00013897	NASHVILLE INTERNATIONAL AIRPORT TN US	20031220	28	-50	182.9	36.12528	-86.6764	0	2400	0	2400
GHCND:USW00013897	NASHVILLE INTERNATIONAL AIRPORT TN US	20031221	117	-56	182.9	36.12528	-86.6764	0	2400	0	2400
GHCND:USW00013897	NASHVILLE INTERNATIONAL AIRPORT TN US	20031222	161	61	182.9	36.12528	-86.6764	0	2400	0	2400
GHCND:USW00013897	NASHVILLE INTERNATIONAL AIRPORT TN US	20031223	122	6	182.9	36.12528	-86.6764	0	2400	0	2400
GHCND:USW00013897	NASHVILLE INTERNATIONAL AIRPORT TN US	20031224	28	-6	182.9	36.12528	-86.6764	0	2400	0	2400
GHCND:USW00013897	NASHVILLE INTERNATIONAL AIRPORT TN US	20031225	56	-39	182.9	36.12528	-86.6764	0	2400	0	2400
GHCND:USW00013897	NASHVILLE INTERNATIONAL AIRPORT TN US	20031226	100	-50	182.9	36.12528	-86.6764	0	2400	0	2400
GHCND:USW00013897	NASHVILLE INTERNATIONAL AIRPORT TN US	20031227	167	-33	182.9	36.12528	-86.6764	0	2400	0	2400
GHCND:USW00013897	NASHVILLE INTERNATIONAL AIRPORT TN US	20031228	178	0	182.9	36.12528	-86.6764	0	2400	0	2400
GHCND:USW00013897	NASHVILLE INTERNATIONAL AIRPORT TN US	20031229	150	56	182.9	36.12528	-86.6764	0	2400	0	2400
GHCND:USW00013897	NASHVILLE INTERNATIONAL AIRPORT TN US	20031230	100	-22	182.9	36.12528	-86.6764	0	2400	0	2400
GHCND:USW00013897	NASHVILLE INTERNATIONAL AIRPORT TN US	20031231	133	-33	182.9	36.12528	-86.6764	0	2400	0	2400
GHCND:USW00013897	NASHVILLE INTERNATIONAL AIRPORT TN US	20040101	161	11	182.9	36.12528	-86.6764	0	2400	0	2400
GHCND:USW00013897	NASHVILLE INTERNATIONAL AIRPORT TN US	20040102	189	94	182.9	36.12528	-86.6764	0	2400	0	2400
GHCND:USW00013897	NASHVILLE INTERNATIONAL AIRPORT TN US	20040103	228	178	182.9	36.12528	-86.6764	0	2400	0	2400
GHCND:USW00013897	NASHVILLE INTERNATIONAL AIRPORT TN US	20040104	239	117	182.9	36.12528	-86.6764	0	2400	0	2400
GHCND:USW00013897	NASHVILLE INTERNATIONAL AIRPORT TN US	20040105	117	0	182.9	36.12528	-86.6764	0	2400	0	2400
GHCND:USW00013897	NASHVILLE INTERNATIONAL AIRPORT TN US	20040106	0	-83	182.9	36.12528	-86.6764	0	2400	0	2400
GHCND:USW00013897	NASHVILLE INTERNATIONAL AIRPORT TN US	20040107	-6	-100	182.9	36.12528	-86.6764	0	2400	0	2400
GHCND:USW00013897	NASHVILLE INTERNATIONAL AIRPORT TN US	20040108	39	-28	182.9	36.12528	-86.6764	0	2400	0	2400
GHCND:USW00013897	NASHVILLE INTERNATIONAL AIRPORT TN US	20040109	6	-11	182.9	36.12528	-86.6764	0	2400	0	2400
GHCND:USW00013897	NASHVILLE INTERNATIONAL AIRPORT TN US	20040110	11	-61	182.9	36.12528	-86.6764	0	2400	0	2400
GHCND:USW00013897	NASHVILLE INTERNATIONAL AIRPORT TN US	20040111	94	-72	182.9	36.12528	-86.6764	0	2400	0	2400
GHCND:USW00013897	NASHVILLE INTERNATIONAL AIRPORT TN US	20040112	144	44	182.9	36.12528	-86.6764	0	2400	0	2400
GHCND:USW00013897	NASHVILLE INTERNATIONAL AIRPORT TN US	20040113	144	-17	182.9	36.12528	-86.6764	0	2400	0	2400
GHCND:USW00013897	NASHVILLE INTERNATIONAL AIRPORT TN US	20040114	133	-39	182.9	36.12528	-86.6764	0	2400	0	2400
GHCND:USW00013897	NASHVILLE INTERNATIONAL AIRPORT TN US	20040115	67	-22	182.9	36.12528	-86.6764	0	2400	0	2400
GHCND:USW00013897	NASHVILLE INTERNATIONAL AIRPORT TN US	20040116	117	-33	182.9	36.12528	-86.6764	0	2400	0	2400
GHCND:USW00013897	NASHVILLE INTERNATIONAL AIRPORT TN US	20040117	117	56	182.9	36.12528	-86.6764	0	2400	0	2400
GHCND:USW00013897	NASHVILLE INTERNATIONAL AIRPORT TN US	20040118	83	-28	182.9	36.12528	-86.6764	0	2400	0	2400
GHCND:USW00013897	NASHVILLE INTERNATIONAL AIRPORT TN US	20040119	-28	-67	182.9	36.12528	-86.6764	0	2400	0	2400
GHCND:USW00013897	NASHVILLE INTERNATIONAL AIRPORT TN US	20040120	17	-83	182.9	36.12528	-86.6764	0	2400	0	2400
GHCND:USW00013897	NASHVILLE INTERNATIONAL AIRPORT TN US	20040121	50	-39	182.9	36.12528	-86.6764	0	2400	0	2400
GHCND:USW00013897	NASHVILLE INTERNATIONAL AIRPORT TN US	20040122	83	-50	182.9	36.12528	-86.6764	0	2400	0	2400
GHCND:USW00013897	NASHVILLE INTERNATIONAL AIRPORT TN US	20040123	78	-94	182.9	36.12528	-86.6764	0	2400	0	2400
GHCND:USW00013897	NASHVILLE INTERNATIONAL AIRPORT TN US	20040124	133	22	182.9	36.12528	-86.6764	0	2400	0	2400

GHCND:USW00013897	NASHVILLE INTERNATIONAL AIRPORT TN US	20040125	189	6	182.9	36.12528	-86.6764	0	2400	0	2400
GHCND:USW00013897	NASHVILLE INTERNATIONAL AIRPORT TN US	20040126	150	89	182.9	36.12528	-86.6764	0	2400	0	2400
GHCND:USW00013897	NASHVILLE INTERNATIONAL AIRPORT TN US	20040127	100	-44	182.9	36.12528	-86.6764	0	2400	0	2400
GHCND:USW00013897	NASHVILLE INTERNATIONAL AIRPORT TN US	20040128	28	-78	182.9	36.12528	-86.6764	0	2400	0	2400
GHCND:USW00013897	NASHVILLE INTERNATIONAL AIRPORT TN US	20040129	111	-50	182.9	36.12528	-86.6764	0	2400	0	2400
GHCND:USW00013897	NASHVILLE INTERNATIONAL AIRPORT TN US	20040130	39	-89	182.9	36.12528	-86.6764	0	2400	0	2400
GHCND:USW00013897	NASHVILLE INTERNATIONAL AIRPORT TN US	20040131	17	-117	182.9	36.12528	-86.6764	0	2400	0	2400
GHCND:USW00013897	NASHVILLE INTERNATIONAL AIRPORT TN US	20040201	128	-72	182.9	36.12528	-86.6764	0	2400	0	2400
GHCND:USW00013897	NASHVILLE INTERNATIONAL AIRPORT TN US	20040202	89	50	182.9	36.12528	-86.6764	0	2400	0	2400
GHCND:USW00013897	NASHVILLE INTERNATIONAL AIRPORT TN US	20040203	72	-28	182.9	36.12528	-86.6764	0	2400	0	2400
GHCND:USW00013897	NASHVILLE INTERNATIONAL AIRPORT TN US	20040204	72	-39	182.9	36.12528	-86.6764	0	2400	0	2400
GHCND:USW00013897	NASHVILLE INTERNATIONAL AIRPORT TN US	20040205	122	11	182.9	36.12528	-86.6764	0	2400	0	2400
GHCND:USW00013897	NASHVILLE INTERNATIONAL AIRPORT TN US	20040206	111	0	182.9	36.12528	-86.6764	0	2400	0	2400
GHCND:USW00013897	NASHVILLE INTERNATIONAL AIRPORT TN US	20040207	6	-33	182.9	36.12528	-86.6764	0	2400	0	2400
GHCND:USW00013897	NASHVILLE INTERNATIONAL AIRPORT TN US	20040208	44	-56	182.9	36.12528	-86.6764	0	2400	0	2400
GHCND:USW00013897	NASHVILLE INTERNATIONAL AIRPORT TN US	20040209	72	-17	182.9	36.12528	-86.6764	0	2400	0	2400
GHCND:USW00013897	NASHVILLE INTERNATIONAL AIRPORT TN US	20040210	89	17	182.9	36.12528	-86.6764	0	2400	0	2400
GHCND:USW00013897	NASHVILLE INTERNATIONAL AIRPORT TN US	20040211	106	-6	182.9	36.12528	-86.6764	0	2400	0	2400
GHCND:USW00013897	NASHVILLE INTERNATIONAL AIRPORT TN US	20040212	83	-6	182.9	36.12528	-86.6764	0	2400	0	2400
GHCND:USW00013897	NASHVILLE INTERNATIONAL AIRPORT TN US	20040213	56	-50	182.9	36.12528	-86.6764	0	2400	0	2400
GHCND:USW00013897	NASHVILLE INTERNATIONAL AIRPORT TN US	20040214	89	6	182.9	36.12528	-86.6764	0	2400	0	2400
GHCND:USW00013897	NASHVILLE INTERNATIONAL AIRPORT TN US	20040215	50	-17	182.9	36.12528	-86.6764	0	2400	0	2400
GHCND:USW00013897	NASHVILLE INTERNATIONAL AIRPORT TN US	20040216	61	-50	182.9	36.12528	-86.6764	0	2400	0	2400
GHCND:USW00013897	NASHVILLE INTERNATIONAL AIRPORT TN US	20040217	106	33	182.9	36.12528	-86.6764	0	2400	0	2400
GHCND:USW00013897	NASHVILLE INTERNATIONAL AIRPORT TN US	20040218	117	-33	182.9	36.12528	-86.6764	0	2400	0	2400
GHCND:USW00013897	NASHVILLE INTERNATIONAL AIRPORT TN US	20040219	172	-11	182.9	36.12528	-86.6764	0	2400	0	2400
GHCND:USW00013897	NASHVILLE INTERNATIONAL AIRPORT TN US	20040220	178	78	182.9	36.12528	-86.6764	0	2400	0	2400
GHCND:USW00013897	NASHVILLE INTERNATIONAL AIRPORT TN US	20040221	106	17	182.9	36.12528	-86.6764	0	2400	0	2400
GHCND:USW00013897	NASHVILLE INTERNATIONAL AIRPORT TN US	20040222	122	-17	182.9	36.12528	-86.6764	0	2400	0	2400
GHCND:USW00013897	NASHVILLE INTERNATIONAL AIRPORT TN US	20040223	144	22	182.9	36.12528	-86.6764	0	2400	0	2400
GHCND:USW00013897	NASHVILLE INTERNATIONAL AIRPORT TN US	20040224	144	44	182.9	36.12528	-86.6764	0	2400	0	2400
GHCND:USW00013897	NASHVILLE INTERNATIONAL AIRPORT TN US	20040225	94	11	182.9	36.12528	-86.6764	0	2400	0	2400
GHCND:USW00013897	NASHVILLE INTERNATIONAL AIRPORT TN US	20040226	67	11	182.9	36.12528	-86.6764	0	2400	0	2400
GHCND:USW00013897	NASHVILLE INTERNATIONAL AIRPORT TN US	20040227	94	-6	182.9	36.12528	-86.6764	0	2400	0	2400
GHCND:USW00013897	NASHVILLE INTERNATIONAL AIRPORT TN US	20040228	167	-39	182.9	36.12528	-86.6764	0	2400	0	2400
GHCND:USW00013897	NASHVILLE INTERNATIONAL AIRPORT TN US	20040229	189	39	182.9	36.12528	-86.6764	0	2400	0	2400
GHCND:USW00013897	NASHVILLE INTERNATIONAL AIRPORT TN US	20040301	161	111	182.9	36.12528	-86.6764	0	2400	0	2400
GHCND:USW00013897	NASHVILLE INTERNATIONAL AIRPORT TN US	20040302	200	78	182.9	36.12528	-86.6764	0	2400	0	2400
GHCND:USW00013897	NASHVILLE INTERNATIONAL AIRPORT TN US	20040303	178	78	182.9	36.12528	-86.6764	0	2400	0	2400
GHCND:USW00013897	NASHVILLE INTERNATIONAL AIRPORT TN US	20040304	244	139	182.9	36.12528	-86.6764	0	2400	0	2400
GHCND:USW00013897	NASHVILLE INTERNATIONAL AIRPORT TN US	20040305	211	122	182.9	36.12528	-86.6764	0	2400	0	2400
GHCND:USW00013897	NASHVILLE INTERNATIONAL AIRPORT TN US	20040306	161	61	182.9	36.12528	-86.6764	0	2400	0	2400
GHCND:USW00013897	NASHVILLE INTERNATIONAL AIRPORT TN US	20040307	183	22	182.9	36.12528	-86.6764	0	2400	0	2400
GHCND:USW00013897	NASHVILLE INTERNATIONAL AIRPORT TN US	20040308	133	39	182.9	36.12528	-86.6764	0	2400	0	2400
GHCND:USW00013897	NASHVILLE INTERNATIONAL AIRPORT TN US	20040309	100	11	182.9	36.12528	-86.6764	0	2400	0	2400
GHCND:USW00013897	NASHVILLE INTERNATIONAL AIRPORT TN US	20040310	111	-22	182.9	36.12528	-86.6764	0	2400	0	2400
GHCND:USW00013897	NASHVILLE INTERNATIONAL AIRPORT TN US	20040311	161	6	182.9	36.12528	-86.6764	0	2400	0	2400
GHCND:USW00013897	NASHVILLE INTERNATIONAL AIRPORT TN US	20040312	106	17	182.9	36.12528	-86.6764	0	2400	0	2400
GHCND:USW00013897	NASHVILLE INTERNATIONAL AIRPORT TN US	20040313	144	-6	182.9	36.12528	-86.6764	0	2400	0	2400
GHCND:USW00013897	NASHVILLE INTERNATIONAL AIRPORT TN US	20040314	128	61	182.9	36.12528	-86.6764	0	2400	0	2400
GHCND:USW00013897	NASHVILLE INTERNATIONAL AIRPORT TN US	20040315	144	44	182.9	36.12528	-86.6764	0	2400	0	2400
GHCND:USW00013897	NASHVILLE INTERNATIONAL AIRPORT TN US	20040316	156	61	182.9	36.12528	-86.6764	0	2400	0	2400
GHCND:USW00013897	NASHVILLE INTERNATIONAL AIRPORT TN US	20040317	156	50	182.9	36.12528	-86.6764	0	2400	0	2400
GHCND:USW00013897	NASHVILLE INTERNATIONAL AIRPORT TN US	20040318	233	83	182.9	36.12528	-86.6764	0	2400	0	2400
GHCND:USW00013897	NASHVILLE INTERNATIONAL AIRPORT TN US	20040319	200	72	182.9	36.12528	-86.6764	0	2400	0	2400
GHCND:USW00013897	NASHVILLE INTERNATIONAL AIRPORT TN US	20040320	261	94	182.9	36.12528	-86.6764	0	2400	0	2400
GHCND:USW00013897	NASHVILLE INTERNATIONAL AIRPORT TN US	20040321	133	11	182.9	36.12528	-86.6764	0	2400	0	2400
GHCND:USW00013897	NASHVILLE INTERNATIONAL AIRPORT TN US	20040322	89	-11	182.9	36.12528	-86.6764	0	2400	0	2400
GHCND:USW00013897	NASHVILLE INTERNATIONAL AIRPORT TN US	20040323	161	-22	182.9	36.12528	-86.6764	0	2400	0	2400
GHCND:USW00013897	NASHVILLE INTERNATIONAL AIRPORT TN US	20040324	217	94	182.9	36.12528	-86.6764	0	2400	0	2400
GHCND:USW00013897	NASHVILLE INTERNATIONAL AIRPORT TN US	20040325	244	94	182.9	36.12528	-86.6764	0	2400	0	2400
GHCND:USW00013897	NASHVILLE INTERNATIONAL AIRPORT TN US	20040326	244	150	182.9	36.12528	-86.6764	0	2400	0	2400
GHCND:USW00013897	NASHVILLE INTERNATIONAL AIRPORT TN US	20040327	267	128	182.9	36.12528	-86.6764	0	2400	0	2400
GHCND:USW00013897	NASHVILLE INTERNATIONAL AIRPORT TN US	20040328	267	122	182.9	36.12528	-86.6764	0	2400	0	2400
GHCND:USW00013897	NASHVILLE INTERNATIONAL AIRPORT TN US	20040329	200	94	182.9	36.12528	-86.6764	0	2400	0	2400
GHCND:USW00013897	NASHVILLE INTERNATIONAL AIRPORT TN US	20040330	172	56	182.9	36.12528	-86.6764	0	2400	0	2400
GHCND:USW00013897	NASHVILLE INTERNATIONAL AIRPORT TN US	20040331	89	44	182.9	36.12528	-86.6764	0	2400	0	2400
GHCND:USW00013897	NASHVILLE INTERNATIONAL AIRPORT TN US	20040401	133	50	182.9	36.12528	-86.6764	0	2400	0	2400
GHCND:USW00013897	NASHVILLE INTERNATIONAL AIRPORT TN US	20040402	167	44	182.9	36.12528	-86.6764	0	2400	0	2400
GHCND:USW00013897	NASHVILLE INTERNATIONAL AIRPORT TN US	20040403	189	67	182.9	36.12528	-86.6764	0	2400	0	2400
GHCND:USW00013897	NASHVILLE INTERNATIONAL AIRPORT TN US	20040404	133	61	182.9	36.12528	-86.6764	0	2400	0	2400
GHCND:USW00013897	NASHVILLE INTERNATIONAL AIRPORT TN US	20040405	150	39	182.9	36.12528	-86.6764	0	2400	0	2400
GHCND:USW00013897	NASHVILLE INTERNATIONAL AIRPORT TN US	20040406	222	33	182.9	36.12528	-86.6764	0	2400	0	2400
GHCND:USW00013897	NASHVILLE INTERNATIONAL AIRPORT TN US	20040407	244	67	182.9	36.12528	-86.6764	0	2400	0	2400
GHCND:USW00013897	NASHVILLE INTERNATIONAL AIRPORT TN US	20040408	250	122	182.9	36.12528	-86.6764	0	2400	0	2400
GHCND:USW00013897	NASHVILLE INTERNATIONAL AIRPORT TN US	20040409	211	89	182.9	36.12528	-86.6764	0	2400	0	2400
GHCND:USW00013897	NASHVILLE INTERNATIONAL AIRPORT TN US	20040410	167	100	182.9	36.12528	-86.6764	0	2400	0	2400
GHCND:USW00013897	NASHVILLE INTERNATIONAL AIRPORT TN US	20040411	150	106	182.9	36.12528	-86.6764	0	2400	0	2400
GHCND:USW00013897	NASHVILLE INTERNATIONAL AIRPORT TN US	20040412	111	67	182.9	36.12528	-86.6764	0	2400	0	2400
GHCND:USW00013897	NASHVILLE INTERNATIONAL AIRPORT TN US	20040413	67	17	182.9	36.12528	-86.6764	0	2400	0	2400
GHCND:USW00013897	NASHVILLE INTERNATIONAL AIRPORT TN US	20040414	161	22	182.9	36.12528	-86.6764	0	2400	0	2400
GHCND:USW00013897	NASHVILLE INTERNATIONAL AIRPORT TN US	20040415	222	17	182.9	36.12528	-86.6764	0	2400	0	2400
GHCND:USW00013897	NASHVILLE INTERNATIONAL AIRPORT TN US	20040416	256	78	182.9	36.12528	-86.6764	0	2400	0	2400
GHCND:USW00013897	NASHVILLE INTERNATIONAL AIRPORT TN US	20040417	272	111	182.9	36.12528	-86.6764	0	2400	0	2400
GHCND:USW00013897	NASHVILLE INTERNATIONAL AIRPORT TN US	20040418	283	122	182.9	36.12528	-86.6764	0	2400	0	2400
GHCND:USW00013897	NASHVILLE INTERNATIONAL AIRPORT TN US	20040419	267	161	182.9	36.12528	-86.6764	0	2400	0	2400
GHCND:USW00013897	NASHVILLE INTERNATIONAL AIRPORT TN US	20040420	267	161	182.9	36.12528	-86.6764	0	2400	0	2400
GHCND:USW00013897	NASHVILLE INTERNATIONAL AIRPORT TN US	20040421	217	150	182.9	36.12528	-86.6764	0	2400	0	2400
GHCND:USW00013897	NASHVILLE INTERNATIONAL AIRPORT TN US	20040422	228	150	182.9	36.12528	-86.6764	0	2400	0	2400
GHCND:USW00013897	NASHVILLE INTERNATIONAL AIRPORT TN US	20040423	233	156	182.9	36.12528	-86.6764	0	2400	0	2400
GHCND:USW00013897	NASHVILLE INTERNATIONAL AIRPORT TN US	20040424	283	167	182.9	36.12528	-86.6764	0	2400	0	2400
GHCND:USW00013897	NASHVILLE INTERNATIONAL AIRPORT TN US	20040425	244	150	182.9	36.12528	-86.6764	0	2400	0	2400
GHCND:USW00013897	NASHVILLE INTERNATIONAL AIRPORT TN US	20040426	206	111	182.9	36.12528	-86.6764	0	2400	0	2400
GHCND:USW00013897	NASHVILLE INTERNATIONAL AIRPORT TN US	20040427	200	72	182.9	36.12528	-86.6764	0	2400	0	2400
GHCND:USW00013897	NASHVILLE INTERNATIONAL AIRPORT TN US	20040428	244	50	182.9	36.12528	-86.6764	0	2400	0	2400
GHCND:USW00013897	NASHVILLE INTERNATIONAL AIRPORT TN US	20040429	256	122	182.9	36.12528	-86.6764	0	2400	0	2400
GHCND:USW00013897	NASHVILLE INTERNATIONAL AIRPORT TN US	20040430	244	167	182.9	36.12528	-86.6764	0	2400	0	2400
GHCND:USW00013897	NASHVILLE INTERNATIONAL AIRPORT TN US	20040501	256	139	182.9	36.12528	-86.6764	0	2400	0	2400
GHCND:USW00013897	NASHVILLE INTERNATIONAL AIRPORT TN US	20040502	167	67	182.9	36.12528	-86.6764	0	2400	0	2400
GHCND:USW00013897	NASHVILLE INTERNATIONAL AIRPORT TN US	20040503	139	61	182.9	36.12528	-86.6764	0	2400	0	2400
GHCND:USW00013897	NASHVILLE INTERNATIONAL AIRPORT TN US	20040504	200	33	182.9	36.12528	-86.6764	0	2400	0	2400
GHCND:USW00013897	NASHVILLE INTERNATIONAL AIRPORT TN US	20040505	283	117	182.9	36.12528	-86.6764	0	2400	0	2400
GHCND:USW00013897	NASHVILLE INTERNATIONAL AIRPORT TN US	20040506	294	144	182.9	36.12528	-86.6764	0	2400	0	2400
GHCND:USW00013897	NASHVILLE INTERNATIONAL AIRPORT TN US	20040507	300	133	182.9	36.12528	-86.6764	0	2400	0	2400
GHCND:USW00013897	NASHVILLE INTERNATIONAL AIRPORT TN US	20040508	311	144	182.9	36.12528	-86.6764	0	2400	0	2400
GHCND:USW00013897	NASHVILLE INTERNATIONAL AIRPORT TN US	20040509	300	161	182.9	36.12528	-86.6764	0	2400	0	2400
GHCND:USW00013897	NASHVILLE INTERNATIONAL AIRPORT TN US	20040510	278	172	182.9	36.12528	-86.6764	0	2400	0	2400
GHCND:USW00013897	NASHVILLE INTERNATIONAL AIRPORT TN US	20040511	289	167	182.9	36.12528	-86.6764	0	2400	0	2400
GHCND:USW00013897	NASHVILLE INTERNATIONAL AIRPORT TN US	20040512	278	167	182.9	36.12528	-86.6764	0	2400	0	2400
GHCND:USW00013897	NASHVILLE INTERNATIONAL AIRPORT TN US	20040513	250	194	182.9	36.12528	-86.6764	0	2400	0	2400
GHCND:USW00013897	NASHVILLE INTERNATIONAL AIRPORT TN US	20040514	278	189	182.9	36.12528	-86.6764	0	2400	0	2400
GHCND:USW00013897	NASHVILLE INTERNATIONAL AIRPORT TN US	20040515	228	167	182.9	36.12528	-86.6764	0	2400	0	2400
GHCND:USW00013897	NASHVILLE INTERNATIONAL AIRPORT TN US	20040516	261	167	182.9	36.12528	-86.6764	0	2400	0	2400
GHCND:USW00013897	NASHVILLE INTERNATIONAL AIRPORT TN US	20040517	289	189	182.9	36.12528	-86.6764	0	2400	0	2400
GHCND:USW00013897	NASHVILLE INTERNATIONAL AIRPORT TN US	20040518	267	178	182.9	36.12528	-86.6764	0	2400	0	2400
GHCND:USW00013897	NASHVILLE INTERNATIONAL AIRPORT TN US	20040519	289	178	182.9	36.12528	-86.6764	0	2400	0	2400
GHCND:USW00013897	NASHVILLE INTERNATIONAL AIRPORT TN US	20040520	306	189	182.9	36.12528	-86.6764	0	2400	0	2400
GHCND:USW00013897	NASHVILLE INTERNATIONAL AIRPORT TN US	20040521	311	200	182.9	36.12528	-86.6764	0	2400	0	2400
GHCND:USW00013897	NASHVILLE INTERNATIONAL AIRPORT TN US	20040522	311	200	182.9	36.12528	-86.6764	0	2400	0	2400
GHCND:USW00013897	NASHVILLE INTERNATIONAL AIRPORT TN US	20040523	289	200	182.9	36.12528	-86.6764	0	2400	0	2400
GHCND:USW00013897	NASHVILLE INTERNATIONAL AIRPORT TN US	20040524	300	211	182.9	36.12528	-86.6764	0	2400	0	2400
GHCND:USW00013897	NASHVILLE INTERNATIONAL AIRPORT TN US	20040525	306	200	182.9	36.12528	-86.6764	0	2400	0	2400
GHCND:USW00013897	NASHVILLE INTERNATIONAL AIRPORT TN US	20040526	294	222	182.9	36.12528	-86.6764	0	2400	0	2400
GHCND:USW00013897	NASHVILLE INTERNATIONAL AIRPORT TN US	20040527	289	233	182.9	36.12528	-86.6764	0	2400	0	2400

GHCND:USW00013897	NASHVILLE INTERNATIONAL AIRPORT TN US	20040528	256	200	182.9	36.12528	-86.6764	0	2400	0	2400
GHCND:USW00013897	NASHVILLE INTERNATIONAL AIRPORT TN US	20040529	283	178	182.9	36.12528	-86.6764	0	2400	0	2400
GHCND:USW00013897	NASHVILLE INTERNATIONAL AIRPORT TN US	20040530	311	194	182.9	36.12528	-86.6764	0	2400	0	2400
GHCND:USW00013897	NASHVILLE INTERNATIONAL AIRPORT TN US	20040531	278	189	182.9	36.12528	-86.6764	0	2400	0	2400
GHCND:USW00013897	NASHVILLE INTERNATIONAL AIRPORT TN US	20040601	300	156	182.9	36.12528	-86.6764	0	2400	0	2400
GHCND:USW00013897	NASHVILLE INTERNATIONAL AIRPORT TN US	20040602	300	178	182.9	36.12528	-86.6764	0	2400	0	2400
GHCND:USW00013897	NASHVILLE INTERNATIONAL AIRPORT TN US	20040603	228	172	182.9	36.12528	-86.6764	0	2400	0	2400
GHCND:USW00013897	NASHVILLE INTERNATIONAL AIRPORT TN US	20040604	261	150	182.9	36.12528	-86.6764	0	2400	0	2400
GHCND:USW00013897	NASHVILLE INTERNATIONAL AIRPORT TN US	20040605	267	167	182.9	36.12528	-86.6764	0	2400	0	2400
GHCND:USW00013897	NASHVILLE INTERNATIONAL AIRPORT TN US	20040606	272	167	182.9	36.12528	-86.6764	0	2400	0	2400
GHCND:USW00013897	NASHVILLE INTERNATIONAL AIRPORT TN US	20040607	289	178	182.9	36.12528	-86.6764	0	2400	0	2400
GHCND:USW00013897	NASHVILLE INTERNATIONAL AIRPORT TN US	20040608	300	194	182.9	36.12528	-86.6764	0	2400	0	2400
GHCND:USW00013897	NASHVILLE INTERNATIONAL AIRPORT TN US	20040609	311	211	182.9	36.12528	-86.6764	0	2400	0	2400
GHCND:USW00013897	NASHVILLE INTERNATIONAL AIRPORT TN US	20040610	322	222	182.9	36.12528	-86.6764	0	2400	0	2400
GHCND:USW00013897	NASHVILLE INTERNATIONAL AIRPORT TN US	20040611	328	217	182.9	36.12528	-86.6764	0	2400	0	2400
GHCND:USW00013897	NASHVILLE INTERNATIONAL AIRPORT TN US	20040612	333	206	182.9	36.12528	-86.6764	0	2400	0	2400
GHCND:USW00013897	NASHVILLE INTERNATIONAL AIRPORT TN US	20040613	317	200	182.9	36.12528	-86.6764	0	2400	0	2400
GHCND:USW00013897	NASHVILLE INTERNATIONAL AIRPORT TN US	20040614	300	211	182.9	36.12528	-86.6764	0	2400	0	2400
GHCND:USW00013897	NASHVILLE INTERNATIONAL AIRPORT TN US	20040615	283	222	182.9	36.12528	-86.6764	0	2400	0	2400
GHCND:USW00013897	NASHVILLE INTERNATIONAL AIRPORT TN US	20040616	317	228	182.9	36.12528	-86.6764	0	2400	0	2400
GHCND:USW00013897	NASHVILLE INTERNATIONAL AIRPORT TN US	20040617	289	222	182.9	36.12528	-86.6764	0	2400	0	2400
GHCND:USW00013897	NASHVILLE INTERNATIONAL AIRPORT TN US	20040618	311	217	182.9	36.12528	-86.6764	0	2400	0	2400
GHCND:USW00013897	NASHVILLE INTERNATIONAL AIRPORT TN US	20040619	283	206	182.9	36.12528	-86.6764	0	2400	0	2400
GHCND:USW00013897	NASHVILLE INTERNATIONAL AIRPORT TN US	20040620	278	178	182.9	36.12528	-86.6764	0	2400	0	2400
GHCND:USW00013897	NASHVILLE INTERNATIONAL AIRPORT TN US	20040621	300	189	182.9	36.12528	-86.6764	0	2400	0	2400
GHCND:USW00013897	NASHVILLE INTERNATIONAL AIRPORT TN US	20040622	300	217	182.9	36.12528	-86.6764	0	2400	0	2400
GHCND:USW00013897	NASHVILLE INTERNATIONAL AIRPORT TN US	20040623	256	194	182.9	36.12528	-86.6764	0	2400	0	2400
GHCND:USW00013897	NASHVILLE INTERNATIONAL AIRPORT TN US	20040624	289	200	182.9	36.12528	-86.6764	0	2400	0	2400
GHCND:USW00013897	NASHVILLE INTERNATIONAL AIRPORT TN US	20040625	256	211	182.9	36.12528	-86.6764	0	2400	0	2400
GHCND:USW00013897	NASHVILLE INTERNATIONAL AIRPORT TN US	20040626	261	189	182.9	36.12528	-86.6764	0	2400	0	2400
GHCND:USW00013897	NASHVILLE INTERNATIONAL AIRPORT TN US	20040627	278	178	182.9	36.12528	-86.6764	0	2400	0	2400
GHCND:USW00013897	NASHVILLE INTERNATIONAL AIRPORT TN US	20040628	294	178	182.9	36.12528	-86.6764	0	2400	0	2400
GHCND:USW00013897	NASHVILLE INTERNATIONAL AIRPORT TN US	20040629	283	189	182.9	36.12528	-86.6764	0	2400	0	2400
GHCND:USW00013897	NASHVILLE INTERNATIONAL AIRPORT TN US	20040630	267	206	182.9	36.12528	-86.6764	0	2400	0	2400
GHCND:USW00013897	NASHVILLE INTERNATIONAL AIRPORT TN US	20040701	250	206	182.9	36.12528	-86.6764	0	2400	0	2400
GHCND:USW00013897	NASHVILLE INTERNATIONAL AIRPORT TN US	20040702	294	200	182.9	36.12528	-86.6764	0	2400	0	2400
GHCND:USW00013897	NASHVILLE INTERNATIONAL AIRPORT TN US	20040703	300	206	182.9	36.12528	-86.6764	0	2400	0	2400
GHCND:USW00013897	NASHVILLE INTERNATIONAL AIRPORT TN US	20040704	328	217	182.9	36.12528	-86.6764	0	2400	0	2400
GHCND:USW00013897	NASHVILLE INTERNATIONAL AIRPORT TN US	20040705	322	206	182.9	36.12528	-86.6764	0	2400	0	2400
GHCND:USW00013897	NASHVILLE INTERNATIONAL AIRPORT TN US	20040706	328	194	182.9	36.12528	-86.6764	0	2400	0	2400
GHCND:USW00013897	NASHVILLE INTERNATIONAL AIRPORT TN US	20040707	283	194	182.9	36.12528	-86.6764	0	2400	0	2400
GHCND:USW00013897	NASHVILLE INTERNATIONAL AIRPORT TN US	20040708	306	194	182.9	36.12528	-86.6764	0	2400	0	2400
GHCND:USW00013897	NASHVILLE INTERNATIONAL AIRPORT TN US	20040709	322	211	182.9	36.12528	-86.6764	0	2400	0	2400
GHCND:USW00013897	NASHVILLE INTERNATIONAL AIRPORT TN US	20040710	311	233	182.9	36.12528	-86.6764	0	2400	0	2400
GHCND:USW00013897	NASHVILLE INTERNATIONAL AIRPORT TN US	20040711	294	222	182.9	36.12528	-86.6764	0	2400	0	2400
GHCND:USW00013897	NASHVILLE INTERNATIONAL AIRPORT TN US	20040712	333	233	182.9	36.12528	-86.6764	0	2400	0	2400
GHCND:USW00013897	NASHVILLE INTERNATIONAL AIRPORT TN US	20040713	344	194	182.9	36.12528	-86.6764	0	2400	0	2400
GHCND:USW00013897	NASHVILLE INTERNATIONAL AIRPORT TN US	20040714	322	200	182.9	36.12528	-86.6764	0	2400	0	2400
GHCND:USW00013897	NASHVILLE INTERNATIONAL AIRPORT TN US	20040715	294	189	182.9	36.12528	-86.6764	0	2400	0	2400
GHCND:USW00013897	NASHVILLE INTERNATIONAL AIRPORT TN US	20040716	283	189	182.9	36.12528	-86.6764	0	2400	0	2400
GHCND:USW00013897	NASHVILLE INTERNATIONAL AIRPORT TN US	20040717	294	206	182.9	36.12528	-86.6764	0	2400	0	2400
GHCND:USW00013897	NASHVILLE INTERNATIONAL AIRPORT TN US	20040718	294	206	182.9	36.12528	-86.6764	0	2400	0	2400
GHCND:USW00013897	NASHVILLE INTERNATIONAL AIRPORT TN US	20040719	294	183	182.9	36.12528	-86.6764	0	2400	0	2400
GHCND:USW00013897	NASHVILLE INTERNATIONAL AIRPORT TN US	20040720	311	178	182.9	36.12528	-86.6764	0	2400	0	2400
GHCND:USW00013897	NASHVILLE INTERNATIONAL AIRPORT TN US	20040721	317	189	182.9	36.12528	-86.6764	0	2400	0	2400
GHCND:USW00013897	NASHVILLE INTERNATIONAL AIRPORT TN US	20040722	328	217	182.9	36.12528	-86.6764	0	2400	0	2400
GHCND:USW00013897	NASHVILLE INTERNATIONAL AIRPORT TN US	20040723	333	211	182.9	36.12528	-86.6764	0	2400	0	2400
GHCND:USW00013897	NASHVILLE INTERNATIONAL AIRPORT TN US	20040724	311	228	182.9	36.12528	-86.6764	0	2400	0	2400
GHCND:USW00013897	NASHVILLE INTERNATIONAL AIRPORT TN US	20040725	294	211	182.9	36.12528	-86.6764	0	2400	0	2400
GHCND:USW00013897	NASHVILLE INTERNATIONAL AIRPORT TN US	20040726	250	194	182.9	36.12528	-86.6764	0	2400	0	2400
GHCND:USW00013897	NASHVILLE INTERNATIONAL AIRPORT TN US	20040727	278	189	182.9	36.12528	-86.6764	0	2400	0	2400
GHCND:USW00013897	NASHVILLE INTERNATIONAL AIRPORT TN US	20040728	289	150	182.9	36.12528	-86.6764	0	2400	0	2400
GHCND:USW00013897	NASHVILLE INTERNATIONAL AIRPORT TN US	20040729	311	183	182.9	36.12528	-86.6764	0	2400	0	2400
GHCND:USW00013897	NASHVILLE INTERNATIONAL AIRPORT TN US	20040730	328	206	182.9	36.12528	-86.6764	0	2400	0	2400
GHCND:USW00013897	NASHVILLE INTERNATIONAL AIRPORT TN US	20040731	306	228	182.9	36.12528	-86.6764	0	2400	0	2400
GHCND:USW00013897	NASHVILLE INTERNATIONAL AIRPORT TN US	20040801	317	217	182.9	36.12528	-86.6764	0	2400	0	2400
GHCND:USW00013897	NASHVILLE INTERNATIONAL AIRPORT TN US	20040802	328	211	182.9	36.12528	-86.6764	0	2400	0	2400
GHCND:USW00013897	NASHVILLE INTERNATIONAL AIRPORT TN US	20040803	339	200	182.9	36.12528	-86.6764	0	2400	0	2400
GHCND:USW00013897	NASHVILLE INTERNATIONAL AIRPORT TN US	20040804	339	206	182.9	36.12528	-86.6764	0	2400	0	2400
GHCND:USW00013897	NASHVILLE INTERNATIONAL AIRPORT TN US	20040805	261	194	182.9	36.12528	-86.6764	0	2400	0	2400
GHCND:USW00013897	NASHVILLE INTERNATIONAL AIRPORT TN US	20040806	261	167	182.9	36.12528	-86.6764	0	2400	0	2400
GHCND:USW00013897	NASHVILLE INTERNATIONAL AIRPORT TN US	20040807	278	133	182.9	36.12528	-86.6764	0	2400	0	2400
GHCND:USW00013897	NASHVILLE INTERNATIONAL AIRPORT TN US	20040808	300	167	182.9	36.12528	-86.6764	0	2400	0	2400
GHCND:USW00013897	NASHVILLE INTERNATIONAL AIRPORT TN US	20040809	300	189	182.9	36.12528	-86.6764	0	2400	0	2400
GHCND:USW00013897	NASHVILLE INTERNATIONAL AIRPORT TN US	20040810	317	172	182.9	36.12528	-86.6764	0	2400	0	2400
GHCND:USW00013897	NASHVILLE INTERNATIONAL AIRPORT TN US	20040811	283	172	182.9	36.12528	-86.6764	0	2400	0	2400
GHCND:USW00013897	NASHVILLE INTERNATIONAL AIRPORT TN US	20040812	233	144	182.9	36.12528	-86.6764	0	2400	0	2400
GHCND:USW00013897	NASHVILLE INTERNATIONAL AIRPORT TN US	20040813	217	117	182.9	36.12528	-86.6764	0	2400	0	2400
GHCND:USW00013897	NASHVILLE INTERNATIONAL AIRPORT TN US	20040814	256	122	182.9	36.12528	-86.6764	0	2400	0	2400
GHCND:USW00013897	NASHVILLE INTERNATIONAL AIRPORT TN US	20040815	272	117	182.9	36.12528	-86.6764	0	2400	0	2400
GHCND:USW00013897	NASHVILLE INTERNATIONAL AIRPORT TN US	20040816	283	122	182.9	36.12528	-86.6764	0	2400	0	2400
GHCND:USW00013897	NASHVILLE INTERNATIONAL AIRPORT TN US	20040817	289	156	182.9	36.12528	-86.6764	0	2400	0	2400
GHCND:USW00013897	NASHVILLE INTERNATIONAL AIRPORT TN US	20040818	322	161	182.9	36.1252	-86.6763	0	2400	0	2400
GHCND:USW00013897	NASHVILLE INTERNATIONAL AIRPORT TN US	20040819	333	211	182.9	36.1252	-86.6763	0	2400	0	2400
GHCND:USW00013897	NASHVILLE INTERNATIONAL AIRPORT TN US	20040820	272	206	182.9	36.1252	-86.6763	0	2400	0	2400
GHCND:USW00013897	NASHVILLE INTERNATIONAL AIRPORT TN US	20040821	244	183	182.9	36.1252	-86.6763	0	2400	0	2400
GHCND:USW00013897	NASHVILLE INTERNATIONAL AIRPORT TN US	20040822	289	161	182.9	36.1252	-86.6763	0	2400	0	2400
GHCND:USW00013897	NASHVILLE INTERNATIONAL AIRPORT TN US	20040823	300	183	182.9	36.1252	-86.6763	0	2400	0	2400
GHCND:USW00013897	NASHVILLE INTERNATIONAL AIRPORT TN US	20040824	300	211	182.9	36.1252	-86.6763	0	2400	0	2400
GHCND:USW00013897	NASHVILLE INTERNATIONAL AIRPORT TN US	20040825	278	217	182.9	36.1252	-86.6763	0	2400	0	2400
GHCND:USW00013897	NASHVILLE INTERNATIONAL AIRPORT TN US	20040826	317	222	182.9	36.1252	-86.6763	0	2400	0	2400
GHCND:USW00013897	NASHVILLE INTERNATIONAL AIRPORT TN US	20040827	328	222	182.9	36.1252	-86.6763	0	2400	0	2400
GHCND:USW00013897	NASHVILLE INTERNATIONAL AIRPORT TN US	20040828	283	211	182.9	36.1252	-86.6763	0	2400	0	2400
GHCND:USW00013897	NASHVILLE INTERNATIONAL AIRPORT TN US	20040829	278	211	182.9	36.1252	-86.6763	0	2400	0	2400
GHCND:USW00013897	NASHVILLE INTERNATIONAL AIRPORT TN US	20040830	261	206	182.9	36.1252	-86.6763	0	2400	0	2400
GHCND:USW00013897	NASHVILLE INTERNATIONAL AIRPORT TN US	20040831	278	194	182.9	36.1252	-86.6763	0	2400	0	2400
GHCND:USW00013897	NASHVILLE INTERNATIONAL AIRPORT TN US	20040901	300	189	182.9	36.1252	-86.6763	0	2400	0	2400
GHCND:USW00013897	NASHVILLE INTERNATIONAL AIRPORT TN US	20040902	278	200	182.9	36.1252	-86.6763	0	2400	0	2400
GHCND:USW00013897	NASHVILLE INTERNATIONAL AIRPORT TN US	20040903	272	211	182.9	36.1252	-86.6763	0	2400	0	2400
GHCND:USW00013897	NASHVILLE INTERNATIONAL AIRPORT TN US	20040904	289	222	182.9	36.1252	-86.6763	0	2400	0	2400
GHCND:USW00013897	NASHVILLE INTERNATIONAL AIRPORT TN US	20040905	306	189	182.9	36.1252	-86.6763	0	2400	0	2400
GHCND:USW00013897	NASHVILLE INTERNATIONAL AIRPORT TN US	20040906	328	194	182.9	36.1252	-86.6763	0	2400	0	2400
GHCND:USW00013897	NASHVILLE INTERNATIONAL AIRPORT TN US	20040907	267	217	182.9	36.1252	-86.6763	0	2400	0	2400
GHCND:USW00013897	NASHVILLE INTERNATIONAL AIRPORT TN US	20040908	250	194	182.9	36.1252	-86.6763	0	2400	0	2400
GHCND:USW00013897	NASHVILLE INTERNATIONAL AIRPORT TN US	20040909	261	172	182.9	36.1252	-86.6763	0	2400	0	2400
GHCND:USW00013897	NASHVILLE INTERNATIONAL AIRPORT TN US	20040910	289	161	182.9	36.1252	-86.6763	0	2400	0	2400
GHCND:USW00013897	NASHVILLE INTERNATIONAL AIRPORT TN US	20040911	311	178	182.9	36.1252	-86.6763	0	2400	0	2400
GHCND:USW00013897	NASHVILLE INTERNATIONAL AIRPORT TN US	20040912	267	183	182.9	36.1252	-86.6763	0	2400	0	2400
GHCND:USW00013897	NASHVILLE INTERNATIONAL AIRPORT TN US	20040913	294	189	182.9	36.1252	-86.6763	0	2400	0	2400
GHCND:USW00013897	NASHVILLE INTERNATIONAL AIRPORT TN US	20040914	289	194	182.9	36.1252	-86.6763	0	2400	0	2400
GHCND:USW00013897	NASHVILLE INTERNATIONAL AIRPORT TN US	20040915	306	178	182.9	36.1252	-86.6763	0	2400	0	2400
GHCND:USW00013897	NASHVILLE INTERNATIONAL AIRPORT TN US	20040916	239	206	182.9	36.1252	-86.6763	0	2400	0	2400
GHCND:USW00013897	NASHVILLE INTERNATIONAL AIRPORT TN US	20040917	267	172	182.9	36.1252	-86.6763	0	2400	0	2400
GHCND:USW00013897	NASHVILLE INTERNATIONAL AIRPORT TN US	20040918	261	139	182.9	36.1252	-86.6763	0	2400	0	2400
GHCND:USW00013897	NASHVILLE INTERNATIONAL AIRPORT TN US	20040919	267	106	182.9	36.1252	-86.6763	0	2400	0	2400
GHCND:USW00013897	NASHVILLE INTERNATIONAL AIRPORT TN US	20040920	272	100	182.9	36.1252	-86.6763	0	2400	0	2400
GHCND:USW00013897	NASHVILLE INTERNATIONAL AIRPORT TN US	20040921	261	122	182.9	36.1252	-86.6763	0	2400	0	2400
GHCND:USW00013897	NASHVILLE INTERNATIONAL AIRPORT TN US	20040922	283	128	182.9	36.1252	-86.6763	0	2400	0	2400
GHCND:USW00013897	NASHVILLE INTERNATIONAL AIRPORT TN US	20040923	294	144	182.9	36.1252	-86.6763	0	2400	0	2400
GHCND:USW00013897	NASHVILLE INTERNATIONAL AIRPORT TN US	20040924	306	150	182.9	36.1252	-86.6763	0	2400	0	2400
GHCND:USW00013897	NASHVILLE INTERNATIONAL AIRPORT TN US	20040925	300	183	182.9	36.1252	-86.6763	0	2400	0	2400
GHCND:USW00013897	NASHVILLE INTERNATIONAL AIRPORT TN US	20040926	278	172	182.9	36.1252	-86.6763	0	2400	0	2400
GHCND:USW00013897	NASHVILLE INTERNATIONAL AIRPORT TN US	20040927	272	156	182.9	36.1252	-86.6763	0	2400	0	2400
GHCND:USW00013897	NASHVILLE INTERNATIONAL AIRPORT TN US	20040928	267	167	182.9	36.1252	-86.6763	0	2400	0	2400

GHCND:USW00013897	NASHVILLE INTERNATIONAL AIRPORT TN US	20040929	217	133	182.9	36.1252	-86.6763	0	2400	0	2400
GHCND:USW00013897	NASHVILLE INTERNATIONAL AIRPORT TN US	20040930	233	100	182.9	36.1252	-86.6763	0	2400	0	2400
GHCND:USW00013897	NASHVILLE INTERNATIONAL AIRPORT TN US	20041001	256	100	182.9	36.1252	-86.6763	0	2400	0	2400
GHCND:USW00013897	NASHVILLE INTERNATIONAL AIRPORT TN US	20041002	233	144	182.9	36.1252	-86.6763	0	2400	0	2400
GHCND:USW00013897	NASHVILLE INTERNATIONAL AIRPORT TN US	20041003	244	106	182.9	36.1252	-86.6763	0	2400	0	2400
GHCND:USW00013897	NASHVILLE INTERNATIONAL AIRPORT TN US	20041004	278	83	182.9	36.1252	-86.6763	0	2400	0	2400
GHCND:USW00013897	NASHVILLE INTERNATIONAL AIRPORT TN US	20041005	233	100	182.9	36.1252	-86.6763	0	2400	0	2400
GHCND:USW00013897	NASHVILLE INTERNATIONAL AIRPORT TN US	20041006	256	67	182.9	36.1252	-86.6763	0	2400	0	2400
GHCND:USW00013897	NASHVILLE INTERNATIONAL AIRPORT TN US	20041007	272	111	182.9	36.1252	-86.6763	0	2400	0	2400
GHCND:USW00013897	NASHVILLE INTERNATIONAL AIRPORT TN US	20041008	228	133	182.9	36.1252	-86.6763	0	2400	0	2400
GHCND:USW00013897	NASHVILLE INTERNATIONAL AIRPORT TN US	20041009	217	144	182.9	36.1252	-86.6763	0	2400	0	2400
GHCND:USW00013897	NASHVILLE INTERNATIONAL AIRPORT TN US	20041010	256	178	182.9	36.1252	-86.6763	0	2400	0	2400
GHCND:USW00013897	NASHVILLE INTERNATIONAL AIRPORT TN US	20041011	228	156	182.9	36.1252	-86.6763	0	2400	0	2400
GHCND:USW00013897	NASHVILLE INTERNATIONAL AIRPORT TN US	20041012	239	161	182.9	36.1252	-86.6763	0	2400	0	2400
GHCND:USW00013897	NASHVILLE INTERNATIONAL AIRPORT TN US	20041013	161	128	182.9	36.1252	-86.6763	0	2400	0	2400
GHCND:USW00013897	NASHVILLE INTERNATIONAL AIRPORT TN US	20041014	172	72	182.9	36.1252	-86.6763	0	2400	0	2400
GHCND:USW00013897	NASHVILLE INTERNATIONAL AIRPORT TN US	20041015	167	72	182.9	36.1252	-86.6763	0	2400	0	2400
GHCND:USW00013897	NASHVILLE INTERNATIONAL AIRPORT TN US	20041016	167	72	182.9	36.1252	-86.6763	0	2400	0	2400
GHCND:USW00013897	NASHVILLE INTERNATIONAL AIRPORT TN US	20041017	200	44	182.9	36.1252	-86.6763	0	2400	0	2400
GHCND:USW00013897	NASHVILLE INTERNATIONAL AIRPORT TN US	20041018	217	139	182.9	36.1252	-86.6763	0	2400	0	2400
GHCND:USW00013897	NASHVILLE INTERNATIONAL AIRPORT TN US	20041019	233	172	182.9	36.1252	-86.6763	0	2400	0	2400
GHCND:USW00013897	NASHVILLE INTERNATIONAL AIRPORT TN US	20041020	211	161	182.9	36.1252	-86.6763	0	2400	0	2400
GHCND:USW00013897	NASHVILLE INTERNATIONAL AIRPORT TN US	20041021	228	133	182.9	36.1252	-86.6763	0	2400	0	2400
GHCND:USW00013897	NASHVILLE INTERNATIONAL AIRPORT TN US	20041022	206	133	182.9	36.1252	-86.6763	0	2400	0	2400
GHCND:USW00013897	NASHVILLE INTERNATIONAL AIRPORT TN US	20041023	206	167	182.9	36.1252	-86.6763	0	2400	0	2400
GHCND:USW00013897	NASHVILLE INTERNATIONAL AIRPORT TN US	20041024	261	122	182.9	36.1252	-86.6763	0	2400	0	2400
GHCND:USW00013897	NASHVILLE INTERNATIONAL AIRPORT TN US	20041025	272	106	182.9	36.1252	-86.6763	0	2400	0	2400
GHCND:USW00013897	NASHVILLE INTERNATIONAL AIRPORT TN US	20041026	228	150	182.9	36.1252	-86.6763	0	2400	0	2400
GHCND:USW00013897	NASHVILLE INTERNATIONAL AIRPORT TN US	20041027	244	189	182.9	36.1252	-86.6763	0	2400	0	2400
GHCND:USW00013897	NASHVILLE INTERNATIONAL AIRPORT TN US	20041028	239	178	182.9	36.1252	-86.6763	0	2400	0	2400
GHCND:USW00013897	NASHVILLE INTERNATIONAL AIRPORT TN US	20041029	272	183	182.9	36.1252	-86.6763	0	2400	0	2400
GHCND:USW00013897	NASHVILLE INTERNATIONAL AIRPORT TN US	20041030	283	194	182.9	36.1252	-86.6763	0	2400	0	2400
GHCND:USW00013897	NASHVILLE INTERNATIONAL AIRPORT TN US	20041031	228	139	182.9	36.1252	-86.6763	0	2400	0	2400
GHCND:USW00013897	NASHVILLE INTERNATIONAL AIRPORT TN US	20041101	278	183	182.9	36.1252	-86.6763	0	2400	0	2400
GHCND:USW00013897	NASHVILLE INTERNATIONAL AIRPORT TN US	20041102	244	139	182.9	36.1252	-86.6763	0	2400	0	2400
GHCND:USW00013897	NASHVILLE INTERNATIONAL AIRPORT TN US	20041103	189	133	182.9	36.1252	-86.6763	0	2400	0	2400
GHCND:USW00013897	NASHVILLE INTERNATIONAL AIRPORT TN US	20041104	200	106	182.9	36.1252	-86.6763	0	2400	0	2400
GHCND:USW00013897	NASHVILLE INTERNATIONAL AIRPORT TN US	20041105	161	44	182.9	36.1252	-86.6763	0	2400	0	2400
GHCND:USW00013897	NASHVILLE INTERNATIONAL AIRPORT TN US	20041106	211	28	182.9	36.1252	-86.6763	0	2400	0	2400
GHCND:USW00013897	NASHVILLE INTERNATIONAL AIRPORT TN US	20041107	244	78	182.9	36.1252	-86.6763	0	2400	0	2400
GHCND:USW00013897	NASHVILLE INTERNATIONAL AIRPORT TN US	20041108	150	61	182.9	36.1252	-86.6763	0	2400	0	2400
GHCND:USW00013897	NASHVILLE INTERNATIONAL AIRPORT TN US	20041109	172	33	182.9	36.1252	-86.6763	0	2400	0	2400
GHCND:USW00013897	NASHVILLE INTERNATIONAL AIRPORT TN US	20041110	189	50	182.9	36.1252	-86.6763	0	2400	0	2400
GHCND:USW00013897	NASHVILLE INTERNATIONAL AIRPORT TN US	20041111	161	117	182.9	36.1252	-86.6763	0	2400	0	2400
GHCND:USW00013897	NASHVILLE INTERNATIONAL AIRPORT TN US	20041112	144	78	182.9	36.1252	-86.6763	0	2400	0	2400
GHCND:USW00013897	NASHVILLE INTERNATIONAL AIRPORT TN US	20041113	144	33	182.9	36.1252	-86.6763	0	2400	0	2400
GHCND:USW00013897	NASHVILLE INTERNATIONAL AIRPORT TN US	20041114	172	28	182.9	36.1252	-86.6763	0	2400	0	2400
GHCND:USW00013897	NASHVILLE INTERNATIONAL AIRPORT TN US	20041115	167	-11	182.9	36.1252	-86.6763	0	2400	0	2400
GHCND:USW00013897	NASHVILLE INTERNATIONAL AIRPORT TN US	20041116	167	33	182.9	36.1252	-86.6763	0	2400	0	2400
GHCND:USW00013897	NASHVILLE INTERNATIONAL AIRPORT TN US	20041117	178	106	182.9	36.1252	-86.6763	0	2400	0	2400
GHCND:USW00013897	NASHVILLE INTERNATIONAL AIRPORT TN US	20041118	172	89	182.9	36.1252	-86.6763	0	2400	0	2400
GHCND:USW00013897	NASHVILLE INTERNATIONAL AIRPORT TN US	20041119	139	122	182.9	36.1252	-86.6763	0	2400	0	2400
GHCND:USW00013897	NASHVILLE INTERNATIONAL AIRPORT TN US	20041120	161	111	182.9	36.1252	-86.6763	0	2400	0	2400
GHCND:USW00013897	NASHVILLE INTERNATIONAL AIRPORT TN US	20041121	144	94	182.9	36.1252	-86.6763	0	2400	0	2400
GHCND:USW00013897	NASHVILLE INTERNATIONAL AIRPORT TN US	20041122	156	100	182.9	36.1252	-86.6763	0	2400	0	2400
GHCND:USW00013897	NASHVILLE INTERNATIONAL AIRPORT TN US	20041123	161	133	182.9	36.1252	-86.6763	0	2400	0	2400
GHCND:USW00013897	NASHVILLE INTERNATIONAL AIRPORT TN US	20041124	211	44	182.9	36.1252	-86.6763	0	2400	0	2400
GHCND:USW00013897	NASHVILLE INTERNATIONAL AIRPORT TN US	20041125	89	0	182.9	36.1252	-86.6763	0	2400	0	2400
GHCND:USW00013897	NASHVILLE INTERNATIONAL AIRPORT TN US	20041126	139	-11	182.9	36.1252	-86.6763	0	2400	0	2400
GHCND:USW00013897	NASHVILLE INTERNATIONAL AIRPORT TN US	20041127	94	72	182.9	36.1252	-86.6763	0	2400	0	2400
GHCND:USW00013897	NASHVILLE INTERNATIONAL AIRPORT TN US	20041128	100	33	182.9	36.1252	-86.6763	0	2400	0	2400
GHCND:USW00013897	NASHVILLE INTERNATIONAL AIRPORT TN US	20041129	144	44	182.9	36.1252	-86.6763	0	2400	0	2400
GHCND:USW00013897	NASHVILLE INTERNATIONAL AIRPORT TN US	20041130	167	78	182.9	36.1252	-86.6763	0	2400	0	2400
GHCND:USW00013897	NASHVILLE INTERNATIONAL AIRPORT TN US	20041201	94	-6	182.9	36.1252	-86.6763	0	2400	0	2400
GHCND:USW00013897	NASHVILLE INTERNATIONAL AIRPORT TN US	20041202	117	-28	182.9	36.1252	-86.6763	0	2400	0	2400
GHCND:USW00013897	NASHVILLE INTERNATIONAL AIRPORT TN US	20041203	111	-22	182.9	36.1252	-86.6763	0	2400	0	2400
GHCND:USW00013897	NASHVILLE INTERNATIONAL AIRPORT TN US	20041204	144	-22	182.9	36.1252	-86.6763	0	2400	0	2400
GHCND:USW00013897	NASHVILLE INTERNATIONAL AIRPORT TN US	20041205	139	-6	182.9	36.1252	-86.6763	0	2400	0	2400
GHCND:USW00013897	NASHVILLE INTERNATIONAL AIRPORT TN US	20041206	183	122	182.9	36.1252	-86.6763	0	2400	0	2400
GHCND:USW00013897	NASHVILLE INTERNATIONAL AIRPORT TN US	20041207	200	72	182.9	36.1252	-86.6763	0	2400	0	2400
GHCND:USW00013897	NASHVILLE INTERNATIONAL AIRPORT TN US	20041208	150	44	182.9	36.1252	-86.6763	0	2400	0	2400
GHCND:USW00013897	NASHVILLE INTERNATIONAL AIRPORT TN US	20041209	156	89	182.9	36.1252	-86.6763	0	2400	0	2400
GHCND:USW00013897	NASHVILLE INTERNATIONAL AIRPORT TN US	20041210	133	50	182.9	36.1252	-86.6763	0	2400	0	2400
GHCND:USW00013897	NASHVILLE INTERNATIONAL AIRPORT TN US	20041211	61	44	182.9	36.1252	-86.6763	0	2400	0	2400
GHCND:USW00013897	NASHVILLE INTERNATIONAL AIRPORT TN US	20041212	117	11	182.9	36.1252	-86.6763	0	2400	0	2400
GHCND:USW00013897	NASHVILLE INTERNATIONAL AIRPORT TN US	20041213	83	0	182.9	36.1252	-86.6763	0	2400	0	2400
GHCND:USW00013897	NASHVILLE INTERNATIONAL AIRPORT TN US	20041214	0	-50	182.9	36.1252	-86.6763	0	2400	0	2400
GHCND:USW00013897	NASHVILLE INTERNATIONAL AIRPORT TN US	20041215	50	-72	182.9	36.1252	-86.6763	0	2400	0	2400
GHCND:USW00013897	NASHVILLE INTERNATIONAL AIRPORT TN US	20041216	100	-67	182.9	36.1252	-86.6763	0	2400	0	2400
GHCND:USW00013897	NASHVILLE INTERNATIONAL AIRPORT TN US	20041217	111	-39	182.9	36.1252	-86.6763	0	2400	0	2400
GHCND:USW00013897	NASHVILLE INTERNATIONAL AIRPORT TN US	20041218	128	-39	182.9	36.1252	-86.6763	0	2400	0	2400
GHCND:USW00013897	NASHVILLE INTERNATIONAL AIRPORT TN US	20041219	50	-94	182.9	36.1252	-86.6763	0	2400	0	2400
GHCND:USW00013897	NASHVILLE INTERNATIONAL AIRPORT TN US	20041220	39	-94	182.9	36.1252	-86.6763	0	2400	0	2400
GHCND:USW00013897	NASHVILLE INTERNATIONAL AIRPORT TN US	20041221	133	33	182.9	36.1252	-86.6763	0	2400	0	2400
GHCND:USW00013897	NASHVILLE INTERNATIONAL AIRPORT TN US	20041222	117	-6	182.9	36.1252	-86.6763	0	2400	0	2400
GHCND:USW00013897	NASHVILLE INTERNATIONAL AIRPORT TN US	20041223	0	-89	182.9	36.1252	-86.6763	0	2400	0	2400
GHCND:USW00013897	NASHVILLE INTERNATIONAL AIRPORT TN US	20041224	-39	-100	182.9	36.1252	-86.6763	0	2400	0	2400
GHCND:USW00013897	NASHVILLE INTERNATIONAL AIRPORT TN US	20041225	11	-106	182.9	36.1252	-86.6763	0	2400	0	2400
GHCND:USW00013897	NASHVILLE INTERNATIONAL AIRPORT TN US	20041226	39	-72	182.9	36.1252	-86.6763	0	2400	0	2400
GHCND:USW00013897	NASHVILLE INTERNATIONAL AIRPORT TN US	20041227	39	-61	182.9	36.1252	-86.6763	0	2400	0	2400
GHCND:USW00013897	NASHVILLE INTERNATIONAL AIRPORT TN US	20041228	122	-50	182.9	36.1252	-86.6763	0	2400	0	2400
GHCND:USW00013897	NASHVILLE INTERNATIONAL AIRPORT TN US	20041229	139	33	182.9	36.1252	-86.6763	0	2400	0	2400
GHCND:USW00013897	NASHVILLE INTERNATIONAL AIRPORT TN US	20041230	183	78	182.9	36.1252	-86.6763	0	2400	0	2400
GHCND:USW00013897	NASHVILLE INTERNATIONAL AIRPORT TN US	20041231	194	100	182.9	36.1252	-86.6763	0	2400	0	2400
GHCND:USW00013897	NASHVILLE INTERNATIONAL AIRPORT TN US	20050101	206	100	182.9	36.1252	-86.6763	0	2400	0	2400
GHCND:USW00013897	NASHVILLE INTERNATIONAL AIRPORT TN US	20050102	183	128	182.9	36.1252	-86.6763	0	2400	0	2400
GHCND:USW00013897	NASHVILLE INTERNATIONAL AIRPORT TN US	20050103	178	117	182.9	36.1252	-86.6763	0	2400	0	2400
GHCND:USW00013897	NASHVILLE INTERNATIONAL AIRPORT TN US	20050104	172	122	182.9	36.1252	-86.6763	0	2400	0	2400
GHCND:USW00013897	NASHVILLE INTERNATIONAL AIRPORT TN US	20050105	178	133	182.9	36.1252	-86.6763	0	2400	0	2400
GHCND:USW00013897	NASHVILLE INTERNATIONAL AIRPORT TN US	20050106	178	22	182.9	36.1252	-86.6763	0	2400	0	2400
GHCND:USW00013897	NASHVILLE INTERNATIONAL AIRPORT TN US	20050107	94	17	182.9	36.1252	-86.6763	0	2400	0	2400
GHCND:USW00013897	NASHVILLE INTERNATIONAL AIRPORT TN US	20050108	106	44	182.9	36.1252	-86.6763	0	2400	0	2400
GHCND:USW00013897	NASHVILLE INTERNATIONAL AIRPORT TN US	20050109	139	39	182.9	36.1252	-86.6763	0	2400	0	2400
GHCND:USW00013897	NASHVILLE INTERNATIONAL AIRPORT TN US	20050110	150	106	182.9	36.1252	-86.6763	0	2400	0	2400
GHCND:USW00013897	NASHVILLE INTERNATIONAL AIRPORT TN US	20050111	178	144	182.9	36.1252	-86.6763	0	2400	0	2400
GHCND:USW00013897	NASHVILLE INTERNATIONAL AIRPORT TN US	20050112	194	156	182.9	36.1252	-86.6763	0	2400	0	2400
GHCND:USW00013897	NASHVILLE INTERNATIONAL AIRPORT TN US	20050113	189	33	182.9	36.1252	-86.6763	0	2400	0	2400
GHCND:USW00013897	NASHVILLE INTERNATIONAL AIRPORT TN US	20050114	39	-11	182.9	36.1252	-86.6763	0	2400	0	2400
GHCND:USW00013897	NASHVILLE INTERNATIONAL AIRPORT TN US	20050115	72	-22	182.9	36.1252	-86.6763	0	2400	0	2400
GHCND:USW00013897	NASHVILLE INTERNATIONAL AIRPORT TN US	20050116	6	-67	182.9	36.1252	-86.6763	0	2400	0	2400
GHCND:USW00013897	NASHVILLE INTERNATIONAL AIRPORT TN US	20050117	-22	-100	182.9	36.1252	-86.6763	0	2400	0	2400
GHCND:USW00013897	NASHVILLE INTERNATIONAL AIRPORT TN US	20050118	-6	-106	182.9	36.1252	-86.6763	0	2400	0	2400
GHCND:USW00013897	NASHVILLE INTERNATIONAL AIRPORT TN US	20050119	111	-33	182.9	36.1252	-86.6763	0	2400	0	2400
GHCND:USW00013897	NASHVILLE INTERNATIONAL AIRPORT TN US	20050120	144	-33	182.9	36.1252	-86.6763	0	2400	0	2400
GHCND:USW00013897	NASHVILLE INTERNATIONAL AIRPORT TN US	20050121	111	0	182.9	36.1252	-86.6763	0	2400	0	2400
GHCND:USW00013897	NASHVILLE INTERNATIONAL AIRPORT TN US	20050122	139	-72	182.9	36.1252	-86.6763	0	2400	0	2400
GHCND:USW00013897	NASHVILLE INTERNATIONAL AIRPORT TN US	20050123	-17	-94	182.9	36.1252	-86.6763	0	2400	0	2400
GHCND:USW00013897	NASHVILLE INTERNATIONAL AIRPORT TN US	20050124	94	-89	182.9	36.1252	-86.6763	0	2400	0	2400
GHCND:USW00013897	NASHVILLE INTERNATIONAL AIRPORT TN US	20050125	150	-28	182.9	36.1252	-86.6763	0	2400	0	2400
GHCND:USW00013897	NASHVILLE INTERNATIONAL AIRPORT TN US	20050126	133	28	182.9	36.1252	-86.6763	0	2400	0	2400
GHCND:USW00013897	NASHVILLE INTERNATIONAL AIRPORT TN US	20050127	50	-11	182.9	36.1252	-86.6763	0	2400	0	2400
GHCND:USW00013897	NASHVILLE INTERNATIONAL AIRPORT TN US	20050128	94	-22	182.9	36.1252	-86.6763	0	2400	0	2400
GHCND:USW00013897	NASHVILLE INTERNATIONAL AIRPORT TN US	20050129	39	6	182.9	36.1252	-86.6763	0	2400	0	2400
GHCND:USW00013897	NASHVILLE INTERNATIONAL AIRPORT TN US	20050130	33	17	182.9	36.1252	-86.6763	0	2400	0	2400

GHCND:USW00013897	NASHVILLE INTERNATIONAL AIRPORT TN US	20050131	56	22	182.9	36.1252	-86.6763	0	2400	0	2400
GHCND:USW00013897	NASHVILLE INTERNATIONAL AIRPORT TN US	20050201	72	33	182.9	36.1252	-86.6763	0	2400	0	2400
GHCND:USW00013897	NASHVILLE INTERNATIONAL AIRPORT TN US	20050202	67	39	182.9	36.1252	-86.6763	0	2400	0	2400
GHCND:USW00013897	NASHVILLE INTERNATIONAL AIRPORT TN US	20050203	56	6	182.9	36.1252	-86.6763	0	2400	0	2400
GHCND:USW00013897	NASHVILLE INTERNATIONAL AIRPORT TN US	20050204	111	-28	182.9	36.1252	-86.6763	0	2400	0	2400
GHCND:USW00013897	NASHVILLE INTERNATIONAL AIRPORT TN US	20050205	156	-17	182.9	36.1252	-86.6763	0	2400	0	2400
GHCND:USW00013897	NASHVILLE INTERNATIONAL AIRPORT TN US	20050206	172	22	182.9	36.1252	-86.6763	0	2400	0	2400
GHCND:USW00013897	NASHVILLE INTERNATIONAL AIRPORT TN US	20050207	139	61	182.9	36.1252	-86.6763	0	2400	0	2400
GHCND:USW00013897	NASHVILLE INTERNATIONAL AIRPORT TN US	20050208	178	89	182.9	36.1252	-86.6763	0	2400	0	2400
GHCND:USW00013897	NASHVILLE INTERNATIONAL AIRPORT TN US	20050209	111	28	182.9	36.1252	-86.6763	0	2400	0	2400
GHCND:USW00013897	NASHVILLE INTERNATIONAL AIRPORT TN US	20050210	33	-39	182.9	36.1252	-86.6763	0	2400	0	2400
GHCND:USW00013897	NASHVILLE INTERNATIONAL AIRPORT TN US	20050211	117	-67	182.9	36.1252	-86.6763	0	2400	0	2400
GHCND:USW00013897	NASHVILLE INTERNATIONAL AIRPORT TN US	20050212	172	-22	182.9	36.1252	-86.6763	0	2400	0	2400
GHCND:USW00013897	NASHVILLE INTERNATIONAL AIRPORT TN US	20050213	133	72	182.9	36.1252	-86.6763	0	2400	0	2400
GHCND:USW00013897	NASHVILLE INTERNATIONAL AIRPORT TN US	20050214	200	67	182.9	36.1252	-86.6763	0	2400	0	2400
GHCND:USW00013897	NASHVILLE INTERNATIONAL AIRPORT TN US	20050215	206	33	182.9	36.1252	-86.6763	0	2400	0	2400
GHCND:USW00013897	NASHVILLE INTERNATIONAL AIRPORT TN US	20050216	167	44	182.9	36.1252	-86.6763	0	2400	0	2400
GHCND:USW00013897	NASHVILLE INTERNATIONAL AIRPORT TN US	20050217	94	0	182.9	36.1252	-86.6763	0	2400	0	2400
GHCND:USW00013897	NASHVILLE INTERNATIONAL AIRPORT TN US	20050218	139	-39	182.9	36.1252	-86.6763	0	2400	0	2400
GHCND:USW00013897	NASHVILLE INTERNATIONAL AIRPORT TN US	20050219	83	6	182.9	36.1252	-86.6763	0	2400	0	2400
GHCND:USW00013897	NASHVILLE INTERNATIONAL AIRPORT TN US	20050220	111	56	182.9	36.1252	-86.6763	0	2400	0	2400
GHCND:USW00013897	NASHVILLE INTERNATIONAL AIRPORT TN US	20050221	206	72	182.9	36.1252	-86.6763	0	2400	0	2400
GHCND:USW00013897	NASHVILLE INTERNATIONAL AIRPORT TN US	20050222	139	39	182.9	36.1252	-86.6763	0	2400	0	2400
GHCND:USW00013897	NASHVILLE INTERNATIONAL AIRPORT TN US	20050223	111	33	182.9	36.1252	-86.6763	0	2400	0	2400
GHCND:USW00013897	NASHVILLE INTERNATIONAL AIRPORT TN US	20050224	67	28	182.9	36.1252	-86.6763	0	2400	0	2400
GHCND:USW00013897	NASHVILLE INTERNATIONAL AIRPORT TN US	20050225	100	0	182.9	36.1252	-86.6763	0	2400	0	2400
GHCND:USW00013897	NASHVILLE INTERNATIONAL AIRPORT TN US	20050226	161	-22	182.9	36.1252	-86.6763	0	2400	0	2400
GHCND:USW00013897	NASHVILLE INTERNATIONAL AIRPORT TN US	20050227	139	11	182.9	36.1252	-86.6763	0	2400	0	2400
GHCND:USW00013897	NASHVILLE INTERNATIONAL AIRPORT TN US	20050228	78	0	182.9	36.1252	-86.6763	0	2400	0	2400
GHCND:USW00013897	NASHVILLE INTERNATIONAL AIRPORT TN US	20050301	22	-28	182.9	36.1252	-86.6763	0	2400	0	2400
GHCND:USW00013897	NASHVILLE INTERNATIONAL AIRPORT TN US	20050302	89	-72	182.9	36.1252	-86.6763	0	2400	0	2400
GHCND:USW00013897	NASHVILLE INTERNATIONAL AIRPORT TN US	20050303	122	-28	182.9	36.1252	-86.6763	0	2400	0	2400
GHCND:USW00013897	NASHVILLE INTERNATIONAL AIRPORT TN US	20050304	183	-17	182.9	36.1252	-86.6763	0	2400	0	2400
GHCND:USW00013897	NASHVILLE INTERNATIONAL AIRPORT TN US	20050305	139	28	182.9	36.1252	-86.6763	0	2400	0	2400
GHCND:USW00013897	NASHVILLE INTERNATIONAL AIRPORT TN US	20050306	172	-11	182.9	36.1252	-86.6763	0	2400	0	2400
GHCND:USW00013897	NASHVILLE INTERNATIONAL AIRPORT TN US	20050307	161	39	182.9	36.1252	-86.6763	0	2400	0	2400
GHCND:USW00013897	NASHVILLE INTERNATIONAL AIRPORT TN US	20050308	78	-11	182.9	36.1252	-86.6763	0	2400	0	2400
GHCND:USW00013897	NASHVILLE INTERNATIONAL AIRPORT TN US	20050309	83	-39	182.9	36.1252	-86.6763	0	2400	0	2400
GHCND:USW00013897	NASHVILLE INTERNATIONAL AIRPORT TN US	20050310	117	-28	182.9	36.1252	-86.6763	0	2400	0	2400
GHCND:USW00013897	NASHVILLE INTERNATIONAL AIRPORT TN US	20050311	94	44	182.9	36.1252	-86.6763	0	2400	0	2400
GHCND:USW00013897	NASHVILLE INTERNATIONAL AIRPORT TN US	20050312	244	50	182.9	36.1252	-86.6763	0	2400	0	2400
GHCND:USW00013897	NASHVILLE INTERNATIONAL AIRPORT TN US	20050313	128	33	182.9	36.1252	-86.6763	0	2400	0	2400
GHCND:USW00013897	NASHVILLE INTERNATIONAL AIRPORT TN US	20050314	117	-6	182.9	36.1252	-86.6763	0	2400	0	2400
GHCND:USW00013897	NASHVILLE INTERNATIONAL AIRPORT TN US	20050315	100	0	182.9	36.1252	-86.6763	0	2400	0	2400
GHCND:USW00013897	NASHVILLE INTERNATIONAL AIRPORT TN US	20050316	67	6	182.9	36.1252	-86.6763	0	2400	0	2400
GHCND:USW00013897	NASHVILLE INTERNATIONAL AIRPORT TN US	20050317	139	22	182.9	36.1252	-86.6763	0	2400	0	2400
GHCND:USW00013897	NASHVILLE INTERNATIONAL AIRPORT TN US	20050318	144	-22	182.9	36.1252	-86.6763	0	2400	0	2400
GHCND:USW00013897	NASHVILLE INTERNATIONAL AIRPORT TN US	20050319	139	61	182.9	36.1252	-86.6763	0	2400	0	2400
GHCND:USW00013897	NASHVILLE INTERNATIONAL AIRPORT TN US	20050320	161	39	182.9	36.1252	-86.6763	0	2400	0	2400
GHCND:USW00013897	NASHVILLE INTERNATIONAL AIRPORT TN US	20050321	194	44	182.9	36.1252	-86.6763	0	2400	0	2400
GHCND:USW00013897	NASHVILLE INTERNATIONAL AIRPORT TN US	20050322	189	100	182.9	36.1252	-86.6763	0	2400	0	2400
GHCND:USW00013897	NASHVILLE INTERNATIONAL AIRPORT TN US	20050323	133	72	182.9	36.1252	-86.6763	0	2400	0	2400
GHCND:USW00013897	NASHVILLE INTERNATIONAL AIRPORT TN US	20050324	117	67	182.9	36.1252	-86.6763	0	2400	0	2400
GHCND:USW00013897	NASHVILLE INTERNATIONAL AIRPORT TN US	20050325	250	78	182.9	36.1252	-86.6763	0	2400	0	2400
GHCND:USW00013897	NASHVILLE INTERNATIONAL AIRPORT TN US	20050326	200	106	182.9	36.1252	-86.6763	0	2400	0	2400
GHCND:USW00013897	NASHVILLE INTERNATIONAL AIRPORT TN US	20050327	122	89	182.9	36.1252	-86.6763	0	2400	0	2400
GHCND:USW00013897	NASHVILLE INTERNATIONAL AIRPORT TN US	20050328	100	39	182.9	36.1252	-86.6763	0	2400	0	2400
GHCND:USW00013897	NASHVILLE INTERNATIONAL AIRPORT TN US	20050329	228	11	182.9	36.1252	-86.6763	0	2400	0	2400
GHCND:USW00013897	NASHVILLE INTERNATIONAL AIRPORT TN US	20050330	250	78	182.9	36.1252	-86.6763	0	2400	0	2400
GHCND:USW00013897	NASHVILLE INTERNATIONAL AIRPORT TN US	20050331	228	111	182.9	36.1252	-86.6763	0	2400	0	2400
GHCND:USW00013897	NASHVILLE INTERNATIONAL AIRPORT TN US	20050401	139	83	182.9	36.1252	-86.6763	0	2400	0	2400
GHCND:USW00013897	NASHVILLE INTERNATIONAL AIRPORT TN US	20050402	133	50	182.9	36.1252	-86.6763	0	2400	0	2400
GHCND:USW00013897	NASHVILLE INTERNATIONAL AIRPORT TN US	20050403	211	61	182.9	36.1252	-86.6763	0	2400	0	2400
GHCND:USW00013897	NASHVILLE INTERNATIONAL AIRPORT TN US	20050404	256	56	182.9	36.1252	-86.6763	0	2400	0	2400
GHCND:USW00013897	NASHVILLE INTERNATIONAL AIRPORT TN US	20050405	261	111	182.9	36.1252	-86.6763	0	2400	0	2400
GHCND:USW00013897	NASHVILLE INTERNATIONAL AIRPORT TN US	20050406	189	128	182.9	36.1252	-86.6763	0	2400	0	2400
GHCND:USW00013897	NASHVILLE INTERNATIONAL AIRPORT TN US	20050407	211	133	182.9	36.1252	-86.6763	0	2400	0	2400
GHCND:USW00013897	NASHVILLE INTERNATIONAL AIRPORT TN US	20050408	194	133	182.9	36.1252	-86.6763	0	2400	0	2400
GHCND:USW00013897	NASHVILLE INTERNATIONAL AIRPORT TN US	20050409	261	94	182.9	36.1252	-86.6763	0	2400	0	2400
GHCND:USW00013897	NASHVILLE INTERNATIONAL AIRPORT TN US	20050410	267	128	182.9	36.1252	-86.6763	0	2400	0	2400
GHCND:USW00013897	NASHVILLE INTERNATIONAL AIRPORT TN US	20050411	233	156	182.9	36.1252	-86.6763	0	2400	0	2400
GHCND:USW00013897	NASHVILLE INTERNATIONAL AIRPORT TN US	20050412	233	122	182.9	36.1252	-86.6763	0	2400	0	2400
GHCND:USW00013897	NASHVILLE INTERNATIONAL AIRPORT TN US	20050413	189	122	182.9	36.1252	-86.6763	0	2400	0	2400
GHCND:USW00013897	NASHVILLE INTERNATIONAL AIRPORT TN US	20050414	211	94	182.9	36.1252	-86.6763	0	2400	0	2400
GHCND:USW00013897	NASHVILLE INTERNATIONAL AIRPORT TN US	20050415	233	94	182.9	36.1252	-86.6763	0	2400	0	2400
GHCND:USW00013897	NASHVILLE INTERNATIONAL AIRPORT TN US	20050416	250	67	182.9	36.1252	-86.6763	0	2400	0	2400
GHCND:USW00013897	NASHVILLE INTERNATIONAL AIRPORT TN US	20050417	261	89	182.9	36.1252	-86.6763	0	2400	0	2400
GHCND:USW00013897	NASHVILLE INTERNATIONAL AIRPORT TN US	20050418	267	144	182.9	36.1252	-86.6763	0	2400	0	2400
GHCND:USW00013897	NASHVILLE INTERNATIONAL AIRPORT TN US	20050419	267	117	182.9	36.1252	-86.6763	0	2400	0	2400
GHCND:USW00013897	NASHVILLE INTERNATIONAL AIRPORT TN US	20050420	267	128	182.9	36.1252	-86.6763	0	2400	0	2400
GHCND:USW00013897	NASHVILLE INTERNATIONAL AIRPORT TN US	20050421	283	178	182.9	36.1252	-86.6763	0	2400	0	2400
GHCND:USW00013897	NASHVILLE INTERNATIONAL AIRPORT TN US	20050422	267	122	182.9	36.1252	-86.6763	0	2400	0	2400
GHCND:USW00013897	NASHVILLE INTERNATIONAL AIRPORT TN US	20050423	122	28	182.9	36.1252	-86.6763	0	2400	0	2400
GHCND:USW00013897	NASHVILLE INTERNATIONAL AIRPORT TN US	20050424	133	22	182.9	36.1252	-86.6763	0	2400	0	2400
GHCND:USW00013897	NASHVILLE INTERNATIONAL AIRPORT TN US	20050425	194	28	182.9	36.1252	-86.6763	0	2400	0	2400
GHCND:USW00013897	NASHVILLE INTERNATIONAL AIRPORT TN US	20050426	144	89	182.9	36.1252	-86.6763	0	2400	0	2400
GHCND:USW00013897	NASHVILLE INTERNATIONAL AIRPORT TN US	20050427	167	61	182.9	36.1252	-86.6763	0	2400	0	2400
GHCND:USW00013897	NASHVILLE INTERNATIONAL AIRPORT TN US	20050428	167	44	182.9	36.1252	-86.6763	0	2400	0	2400
GHCND:USW00013897	NASHVILLE INTERNATIONAL AIRPORT TN US	20050429	189	122	182.9	36.1252	-86.6763	0	2400	0	2400
GHCND:USW00013897	NASHVILLE INTERNATIONAL AIRPORT TN US	20050430	144	61	182.9	36.1252	-86.6763	0	2400	0	2400
GHCND:USW00013897	NASHVILLE INTERNATIONAL AIRPORT TN US	20050501	189	33	182.9	36.1252	-86.6763	0	2400	0	2400
GHCND:USW00013897	NASHVILLE INTERNATIONAL AIRPORT TN US	20050502	172	78	182.9	36.1252	-86.6763	0	2400	0	2400
GHCND:USW00013897	NASHVILLE INTERNATIONAL AIRPORT TN US	20050503	178	28	182.9	36.1252	-86.6763	0	2400	0	2400
GHCND:USW00013897	NASHVILLE INTERNATIONAL AIRPORT TN US	20050504	189	33	182.9	36.1252	-86.6763	0	2400	0	2400
GHCND:USW00013897	NASHVILLE INTERNATIONAL AIRPORT TN US	20050505	222	89	182.9	36.1252	-86.6763	0	2400	0	2400
GHCND:USW00013897	NASHVILLE INTERNATIONAL AIRPORT TN US	20050506	233	89	182.9	36.1252	-86.6763	0	2400	0	2400
GHCND:USW00013897	NASHVILLE INTERNATIONAL AIRPORT TN US	20050507	261	78	182.9	36.1252	-86.6763	0	2400	0	2400
GHCND:USW00013897	NASHVILLE INTERNATIONAL AIRPORT TN US	20050508	278	100	182.9	36.1252	-86.6763	0	2400	0	2400
GHCND:USW00013897	NASHVILLE INTERNATIONAL AIRPORT TN US	20050509	272	133	182.9	36.1252	-86.6763	0	2400	0	2400
GHCND:USW00013897	NASHVILLE INTERNATIONAL AIRPORT TN US	20050510	289	150	182.9	36.1252	-86.6763	0	2400	0	2400
GHCND:USW00013897	NASHVILLE INTERNATIONAL AIRPORT TN US	20050511	306	156	182.9	36.1252	-86.6763	0	2400	0	2400
GHCND:USW00013897	NASHVILLE INTERNATIONAL AIRPORT TN US	20050512	322	172	182.9	36.1252	-86.6763	0	2400	0	2400
GHCND:USW00013897	NASHVILLE INTERNATIONAL AIRPORT TN US	20050513	300	178	182.9	36.1252	-86.6763	0	2400	0	2400
GHCND:USW00013897	NASHVILLE INTERNATIONAL AIRPORT TN US	20050514	261	178	182.9	36.1252	-86.6763	0	2400	0	2400
GHCND:USW00013897	NASHVILLE INTERNATIONAL AIRPORT TN US	20050515	211	117	182.9	36.1252	-86.6763	0	2400	0	2400
GHCND:USW00013897	NASHVILLE INTERNATIONAL AIRPORT TN US	20050516	194	94	182.9	36.1252	-86.6763	0	2400	0	2400
GHCND:USW00013897	NASHVILLE INTERNATIONAL AIRPORT TN US	20050517	244	100	182.9	36.1252	-86.6763	0	2400	0	2400
GHCND:USW00013897	NASHVILLE INTERNATIONAL AIRPORT TN US	20050518	289	100	182.9	36.1252	-86.6763	0	2400	0	2400
GHCND:USW00013897	NASHVILLE INTERNATIONAL AIRPORT TN US	20050519	294	167	182.9	36.1252	-86.6763	0	2400	0	2400
GHCND:USW00013897	NASHVILLE INTERNATIONAL AIRPORT TN US	20050520	278	183	182.9	36.1252	-86.6763	0	2400	0	2400
GHCND:USW00013897	NASHVILLE INTERNATIONAL AIRPORT TN US	20050521	244	150	182.9	36.1252	-86.6763	0	2400	0	2400
GHCND:USW00013897	NASHVILLE INTERNATIONAL AIRPORT TN US	20050522	272	189	182.9	36.1252	-86.6763	0	2400	0	2400
GHCND:USW00013897	NASHVILLE INTERNATIONAL AIRPORT TN US	20050523	278	189	182.9	36.1252	-86.6763	0	2400	0	2400
GHCND:USW00013897	NASHVILLE INTERNATIONAL AIRPORT TN US	20050524	239	144	182.9	36.1252	-86.6763	0	2400	0	2400
GHCND:USW00013897	NASHVILLE INTERNATIONAL AIRPORT TN US	20050525	222	117	182.9	36.1252	-86.6763	0	2400	0	2400
GHCND:USW00013897	NASHVILLE INTERNATIONAL AIRPORT TN US	20050526	256	106	182.9	36.1252	-86.6763	0	2400	0	2400
GHCND:USW00013897	NASHVILLE INTERNATIONAL AIRPORT TN US	20050527	278	161	182.9	36.1252	-86.6763	0	2400	0	2400
GHCND:USW00013897	NASHVILLE INTERNATIONAL AIRPORT TN US	20050528	278	156	182.9	36.1252	-86.6763	0	2400	0	2400
GHCND:USW00013897	NASHVILLE INTERNATIONAL AIRPORT TN US	20050529	261	150	182.9	36.1252	-86.6763	0	2400	0	2400
GHCND:USW00013897	NASHVILLE INTERNATIONAL AIRPORT TN US	20050530	283	133	182.9	36.1252	-86.6763	0	2400	0	2400
GHCND:USW00013897	NASHVILLE INTERNATIONAL AIRPORT TN US	20050531	283	167	182.9	36.1252	-86.6763	0	2400	0	2400
GHCND:USW00013897	NASHVILLE INTERNATIONAL AIRPORT TN US	20050601	222	178	182.9	36.1252	-86.6763	0	2400	0	2400
GHCND:USW00013897	NASHVILLE INTERNATIONAL AIRPORT TN US	20050602	222	172	182.9	36.1252	-86.6763	0	2400	0	2400
GHCND:USW00013897	NASHVILLE INTERNATIONAL AIRPORT TN US	20050603	272	194	182.9	36.1252	-86.6763	0	2400	0	2400

GHCND:USW00013897	NASHVILLE INTERNATIONAL AIRPORT TN US	20050604	322	161	182.9	36.1252	-86.6763	0	2400	0	2400
GHCND:USW00013897	NASHVILLE INTERNATIONAL AIRPORT TN US	20050605	333	211	182.9	36.1252	-86.6763	0	2400	0	2400
GHCND:USW00013897	NASHVILLE INTERNATIONAL AIRPORT TN US	20050606	328	189	182.9	36.1252	-86.6763	0	2400	0	2400
GHCND:USW00013897	NASHVILLE INTERNATIONAL AIRPORT TN US	20050607	306	178	182.9	36.1252	-86.6763	0	2400	0	2400
GHCND:USW00013897	NASHVILLE INTERNATIONAL AIRPORT TN US	20050608	317	206	182.9	36.1252	-86.6763	0	2400	0	2400
GHCND:USW00013897	NASHVILLE INTERNATIONAL AIRPORT TN US	20050609	311	200	182.9	36.1252	-86.6763	0	2400	0	2400
GHCND:USW00013897	NASHVILLE INTERNATIONAL AIRPORT TN US	20050610	322	217	182.9	36.1252	-86.6763	0	2400	0	2400
GHCND:USW00013897	NASHVILLE INTERNATIONAL AIRPORT TN US	20050611	244	211	182.9	36.1252	-86.6763	0	2400	0	2400
GHCND:USW00013897	NASHVILLE INTERNATIONAL AIRPORT TN US	20050612	244	211	182.9	36.1252	-86.6763	0	2400	0	2400
GHCND:USW00013897	NASHVILLE INTERNATIONAL AIRPORT TN US	20050613	322	211	182.9	36.1252	-86.6763	0	2400	0	2400
GHCND:USW00013897	NASHVILLE INTERNATIONAL AIRPORT TN US	20050614	333	222	182.9	36.1252	-86.6763	0	2400	0	2400
GHCND:USW00013897	NASHVILLE INTERNATIONAL AIRPORT TN US	20050615	300	189	182.9	36.1252	-86.6763	0	2400	0	2400
GHCND:USW00013897	NASHVILLE INTERNATIONAL AIRPORT TN US	20050616	278	189	182.9	36.1252	-86.6763	0	2400	0	2400
GHCND:USW00013897	NASHVILLE INTERNATIONAL AIRPORT TN US	20050617	272	144	182.9	36.1252	-86.6763	0	2400	0	2400
GHCND:USW00013897	NASHVILLE INTERNATIONAL AIRPORT TN US	20050618	261	172	182.9	36.1252	-86.6763	0	2400	0	2400
GHCND:USW00013897	NASHVILLE INTERNATIONAL AIRPORT TN US	20050619	294	167	182.9	36.1252	-86.6763	0	2400	0	2400
GHCND:USW00013897	NASHVILLE INTERNATIONAL AIRPORT TN US	20050620	300	189	182.9	36.1252	-86.6763	0	2400	0	2400
GHCND:USW00013897	NASHVILLE INTERNATIONAL AIRPORT TN US	20050621	300	172	182.9	36.1252	-86.6763	0	2400	0	2400
GHCND:USW00013897	NASHVILLE INTERNATIONAL AIRPORT TN US	20050622	317	167	182.9	36.1252	-86.6763	0	2400	0	2400
GHCND:USW00013897	NASHVILLE INTERNATIONAL AIRPORT TN US	20050623	339	211	182.9	36.1252	-86.6763	0	2400	0	2400
GHCND:USW00013897	NASHVILLE INTERNATIONAL AIRPORT TN US	20050624	344	183	182.9	36.1252	-86.6763	0	2400	0	2400
GHCND:USW00013897	NASHVILLE INTERNATIONAL AIRPORT TN US	20050625	328	206	182.9	36.1252	-86.6763	0	2400	0	2400
GHCND:USW00013897	NASHVILLE INTERNATIONAL AIRPORT TN US	20050626	306	222	182.9	36.1252	-86.6763	0	2400	0	2400
GHCND:USW00013897	NASHVILLE INTERNATIONAL AIRPORT TN US	20050627	333	222	182.9	36.1252	-86.6763	0	2400	0	2400
GHCND:USW00013897	NASHVILLE INTERNATIONAL AIRPORT TN US	20050628	328	211	182.9	36.1252	-86.6763	0	2400	0	2400
GHCND:USW00013897	NASHVILLE INTERNATIONAL AIRPORT TN US	20050629	344	217	182.9	36.1252	-86.6763	0	2400	0	2400
GHCND:USW00013897	NASHVILLE INTERNATIONAL AIRPORT TN US	20050630	356	228	182.9	36.1252	-86.6763	0	2400	0	2400
GHCND:USW00013897	NASHVILLE INTERNATIONAL AIRPORT TN US	20050701	328	239	182.9	36.1252	-86.6763	0	2400	0	2400
GHCND:USW00013897	NASHVILLE INTERNATIONAL AIRPORT TN US	20050702	333	228	182.9	36.1252	-86.6763	0	2400	0	2400
GHCND:USW00013897	NASHVILLE INTERNATIONAL AIRPORT TN US	20050703	344	217	182.9	36.1252	-86.6763	0	2400	0	2400
GHCND:USW00013897	NASHVILLE INTERNATIONAL AIRPORT TN US	20050704	356	228	182.9	36.1252	-86.6763	0	2400	0	2400
GHCND:USW00013897	NASHVILLE INTERNATIONAL AIRPORT TN US	20050705	311	222	182.9	36.1252	-86.6763	0	2400	0	2400
GHCND:USW00013897	NASHVILLE INTERNATIONAL AIRPORT TN US	20050706	306	228	182.9	36.1252	-86.6763	0	2400	0	2400
GHCND:USW00013897	NASHVILLE INTERNATIONAL AIRPORT TN US	20050707	333	211	182.9	36.1252	-86.6763	0	2400	0	2400
GHCND:USW00013897	NASHVILLE INTERNATIONAL AIRPORT TN US	20050708	322	206	182.9	36.1252	-86.6763	0	2400	0	2400
GHCND:USW00013897	NASHVILLE INTERNATIONAL AIRPORT TN US	20050709	344	211	182.9	36.1252	-86.6763	0	2400	0	2400
GHCND:USW00013897	NASHVILLE INTERNATIONAL AIRPORT TN US	20050710	344	222	182.9	36.1252	-86.6763	0	2400	0	2400
GHCND:USW00013897	NASHVILLE INTERNATIONAL AIRPORT TN US	20050711	261	217	182.9	36.1252	-86.6763	0	2400	0	2400
GHCND:USW00013897	NASHVILLE INTERNATIONAL AIRPORT TN US	20050712	306	206	182.9	36.1252	-86.6763	0	2400	0	2400
GHCND:USW00013897	NASHVILLE INTERNATIONAL AIRPORT TN US	20050713	261	206	182.9	36.1252	-86.6763	0	2400	0	2400
GHCND:USW00013897	NASHVILLE INTERNATIONAL AIRPORT TN US	20050714	306	228	182.9	36.1252	-86.6763	0	2400	0	2400
GHCND:USW00013897	NASHVILLE INTERNATIONAL AIRPORT TN US	20050715	294	228	182.9	36.1252	-86.6763	0	2400	0	2400
GHCND:USW00013897	NASHVILLE INTERNATIONAL AIRPORT TN US	20050716	294	228	182.9	36.1252	-86.6763	0	2400	0	2400
GHCND:USW00013897	NASHVILLE INTERNATIONAL AIRPORT TN US	20050717	322	233	182.9	36.1252	-86.6763	0	2400	0	2400
GHCND:USW00013897	NASHVILLE INTERNATIONAL AIRPORT TN US	20050718	333	233	182.9	36.1252	-86.6763	0	2400	0	2400
GHCND:USW00013897	NASHVILLE INTERNATIONAL AIRPORT TN US	20050719	306	228	182.9	36.1252	-86.6763	0	2400	0	2400
GHCND:USW00013897	NASHVILLE INTERNATIONAL AIRPORT TN US	20050720	328	228	182.9	36.1252	-86.6763	0	2400	0	2400
GHCND:USW00013897	NASHVILLE INTERNATIONAL AIRPORT TN US	20050721	344	222	182.9	36.1252	-86.6763	0	2400	0	2400
GHCND:USW00013897	NASHVILLE INTERNATIONAL AIRPORT TN US	20050722	339	217	182.9	36.1252	-86.6763	0	2400	0	2400
GHCND:USW00013897	NASHVILLE INTERNATIONAL AIRPORT TN US	20050723	339	244	182.9	36.1252	-86.6763	0	2400	0	2400
GHCND:USW00013897	NASHVILLE INTERNATIONAL AIRPORT TN US	20050724	344	228	182.9	36.1252	-86.6763	0	2400	0	2400
GHCND:USW00013897	NASHVILLE INTERNATIONAL AIRPORT TN US	20050725	356	239	182.9	36.1252	-86.6763	0	2400	0	2400
GHCND:USW00013897	NASHVILLE INTERNATIONAL AIRPORT TN US	20050726	350	244	182.9	36.1252	-86.6763	0	2400	0	2400
GHCND:USW00013897	NASHVILLE INTERNATIONAL AIRPORT TN US	20050727	328	222	182.9	36.1252	-86.6763	0	2400	0	2400
GHCND:USW00013897	NASHVILLE INTERNATIONAL AIRPORT TN US	20050728	283	206	182.9	36.1252	-86.6763	0	2400	0	2400
GHCND:USW00013897	NASHVILLE INTERNATIONAL AIRPORT TN US	20050729	311	194	182.9	36.1252	-86.6763	0	2400	0	2400
GHCND:USW00013897	NASHVILLE INTERNATIONAL AIRPORT TN US	20050730	333	211	182.9	36.1252	-86.6763	0	2400	0	2400
GHCND:USW00013897	NASHVILLE INTERNATIONAL AIRPORT TN US	20050731	339	217	182.9	36.1252	-86.6763	0	2400	0	2400
GHCND:USW00013897	NASHVILLE INTERNATIONAL AIRPORT TN US	20050801	339	222	182.9	36.1252	-86.6763	0	2400	0	2400
GHCND:USW00013897	NASHVILLE INTERNATIONAL AIRPORT TN US	20050802	333	217	182.9	36.1252	-86.6763	0	2400	0	2400
GHCND:USW00013897	NASHVILLE INTERNATIONAL AIRPORT TN US	20050803	356	206	182.9	36.1252	-86.6763	0	2400	0	2400
GHCND:USW00013897	NASHVILLE INTERNATIONAL AIRPORT TN US	20050804	356	217	182.9	36.1252	-86.6763	0	2400	0	2400
GHCND:USW00013897	NASHVILLE INTERNATIONAL AIRPORT TN US	20050805	356	222	182.9	36.1252	-86.6763	0	2400	0	2400
GHCND:USW00013897	NASHVILLE INTERNATIONAL AIRPORT TN US	20050806	350	217	182.9	36.1252	-86.6763	0	2400	0	2400
GHCND:USW00013897	NASHVILLE INTERNATIONAL AIRPORT TN US	20050807	328	200	182.9	36.1252	-86.6763	0	2400	0	2400
GHCND:USW00013897	NASHVILLE INTERNATIONAL AIRPORT TN US	20050808	311	211	182.9	36.1252	-86.6763	0	2400	0	2400
GHCND:USW00013897	NASHVILLE INTERNATIONAL AIRPORT TN US	20050809	344	217	182.9	36.1252	-86.6763	0	2400	0	2400
GHCND:USW00013897	NASHVILLE INTERNATIONAL AIRPORT TN US	20050810	367	222	182.9	36.1252	-86.6763	0	2400	0	2400
GHCND:USW00013897	NASHVILLE INTERNATIONAL AIRPORT TN US	20050811	367	228	182.9	36.1252	-86.6763	0	2400	0	2400
GHCND:USW00013897	NASHVILLE INTERNATIONAL AIRPORT TN US	20050812	367	222	182.9	36.1252	-86.6763	0	2400	0	2400
GHCND:USW00013897	NASHVILLE INTERNATIONAL AIRPORT TN US	20050813	361	239	182.9	36.1252	-86.6763	0	2400	0	2400
GHCND:USW00013897	NASHVILLE INTERNATIONAL AIRPORT TN US	20050814	361	211	182.9	36.1252	-86.6763	0	2400	0	2400
GHCND:USW00013897	NASHVILLE INTERNATIONAL AIRPORT TN US	20050815	356	217	182.9	36.1252	-86.6763	0	2400	0	2400
GHCND:USW00013897	NASHVILLE INTERNATIONAL AIRPORT TN US	20050816	350	222	182.9	36.1252	-86.6763	0	2400	0	2400
GHCND:USW00013897	NASHVILLE INTERNATIONAL AIRPORT TN US	20050817	333	228	182.9	36.1252	-86.6763	0	2400	0	2400
GHCND:USW00013897	NASHVILLE INTERNATIONAL AIRPORT TN US	20050818	339	222	182.9	36.1252	-86.6763	0	2400	0	2400
GHCND:USW00013897	NASHVILLE INTERNATIONAL AIRPORT TN US	20050819	361	244	182.9	36.1252	-86.6763	0	2400	0	2400
GHCND:USW00013897	NASHVILLE INTERNATIONAL AIRPORT TN US	20050820	367	250	182.9	36.1252	-86.6763	0	2400	0	2400
GHCND:USW00013897	NASHVILLE INTERNATIONAL AIRPORT TN US	20050821	350	256	182.9	36.1252	-86.6763	0	2400	0	2400
GHCND:USW00013897	NASHVILLE INTERNATIONAL AIRPORT TN US	20050822	311	244	182.9	36.1252	-86.6763	0	2400	0	2400
GHCND:USW00013897	NASHVILLE INTERNATIONAL AIRPORT TN US	20050823	328	228	182.9	36.1252	-86.6763	0	2400	0	2400
GHCND:USW00013897	NASHVILLE INTERNATIONAL AIRPORT TN US	20050824	333	211	182.9	36.1252	-86.6763	0	2400	0	2400
GHCND:USW00013897	NASHVILLE INTERNATIONAL AIRPORT TN US	20050825	311	228	182.9	36.1252	-86.6763	0	2400	0	2400
GHCND:USW00013897	NASHVILLE INTERNATIONAL AIRPORT TN US	20050826	283	222	182.9	36.1252	-86.6763	0	2400	0	2400
GHCND:USW00013897	NASHVILLE INTERNATIONAL AIRPORT TN US	20050827	289	222	182.9	36.1252	-86.6763	0	2400	0	2400
GHCND:USW00013897	NASHVILLE INTERNATIONAL AIRPORT TN US	20050828	300	217	182.9	36.1252	-86.6763	0	2400	0	2400
GHCND:USW00013897	NASHVILLE INTERNATIONAL AIRPORT TN US	20050829	239	211	182.9	36.1252	-86.6763	0	2400	0	2400
GHCND:USW00013897	NASHVILLE INTERNATIONAL AIRPORT TN US	20050830	250	206	182.9	36.1252	-86.6763	0	2400	0	2400
GHCND:USW00013897	NASHVILLE INTERNATIONAL AIRPORT TN US	20050831	300	172	182.9	36.1252	-86.6763	0	2400	0	2400
GHCND:USW00013897	NASHVILLE INTERNATIONAL AIRPORT TN US	20050901	317	178	182.9	36.1252	-86.6763	0	2400	0	2400
GHCND:USW00013897	NASHVILLE INTERNATIONAL AIRPORT TN US	20050902	311	194	182.9	36.1252	-86.6763	0	2400	0	2400
GHCND:USW00013897	NASHVILLE INTERNATIONAL AIRPORT TN US	20050903	311	161	182.9	36.1252	-86.6763	0	2400	0	2400
GHCND:USW00013897	NASHVILLE INTERNATIONAL AIRPORT TN US	20050904	289	167	182.9	36.1252	-86.6763	0	2400	0	2400
GHCND:USW00013897	NASHVILLE INTERNATIONAL AIRPORT TN US	20050905	306	172	182.9	36.1252	-86.6763	0	2400	0	2400
GHCND:USW00013897	NASHVILLE INTERNATIONAL AIRPORT TN US	20050906	300	183	182.9	36.1252	-86.6763	0	2400	0	2400
GHCND:USW00013897	NASHVILLE INTERNATIONAL AIRPORT TN US	20050907	300	178	182.9	36.1252	-86.6763	0	2400	0	2400
GHCND:USW00013897	NASHVILLE INTERNATIONAL AIRPORT TN US	20050908	294	167	182.9	36.1252	-86.6763	0	2400	0	2400
GHCND:USW00013897	NASHVILLE INTERNATIONAL AIRPORT TN US	20050909	306	167	182.9	36.1252	-86.6763	0	2400	0	2400
GHCND:USW00013897	NASHVILLE INTERNATIONAL AIRPORT TN US	20050910	317	200	182.9	36.1252	-86.6763	0	2400	0	2400
GHCND:USW00013897	NASHVILLE INTERNATIONAL AIRPORT TN US	20050911	322	183	182.9	36.1252	-86.6763	0	2400	0	2400
GHCND:USW00013897	NASHVILLE INTERNATIONAL AIRPORT TN US	20050912	317	183	182.9	36.1252	-86.6763	0	2400	0	2400
GHCND:USW00013897	NASHVILLE INTERNATIONAL AIRPORT TN US	20050913	311	183	182.9	36.1252	-86.6763	0	2400	0	2400
GHCND:USW00013897	NASHVILLE INTERNATIONAL AIRPORT TN US	20050914	317	183	182.9	36.1252	-86.6763	0	2400	0	2400
GHCND:USW00013897	NASHVILLE INTERNATIONAL AIRPORT TN US	20050915	311	194	182.9	36.1252	-86.6763	0	2400	0	2400
GHCND:USW00013897	NASHVILLE INTERNATIONAL AIRPORT TN US	20050916	306	200	182.9	36.1252	-86.6763	0	2400	0	2400
GHCND:USW00013897	NASHVILLE INTERNATIONAL AIRPORT TN US	20050917	239	161	182.9	36.1252	-86.6763	0	2400	0	2400
GHCND:USW00013897	NASHVILLE INTERNATIONAL AIRPORT TN US	20050918	272	139	182.9	36.1252	-86.6763	0	2400	0	2400
GHCND:USW00013897	NASHVILLE INTERNATIONAL AIRPORT TN US	20050919	322	156	182.9	36.1252	-86.6763	0	2400	0	2400
GHCND:USW00013897	NASHVILLE INTERNATIONAL AIRPORT TN US	20050920	328	194	182.9	36.1252	-86.6763	0	2400	0	2400
GHCND:USW00013897	NASHVILLE INTERNATIONAL AIRPORT TN US	20050921	328	200	182.9	36.1252	-86.6763	0	2400	0	2400
GHCND:USW00013897	NASHVILLE INTERNATIONAL AIRPORT TN US	20050922	328	200	182.9	36.1252	-86.6763	0	2400	0	2400
GHCND:USW00013897	NASHVILLE INTERNATIONAL AIRPORT TN US	20050923	317	200	182.9	36.1252	-86.6763	0	2400	0	2400
GHCND:USW00013897	NASHVILLE INTERNATIONAL AIRPORT TN US	20050924	317	200	182.9	36.1252	-86.6763	0	2400	0	2400
GHCND:USW00013897	NASHVILLE INTERNATIONAL AIRPORT TN US	20050925	294	217	182.9	36.1252	-86.6763	0	2400	0	2400
GHCND:USW00013897	NASHVILLE INTERNATIONAL AIRPORT TN US	20050926	289	211	182.9	36.1252	-86.6763	0	2400	0	2400
GHCND:USW00013897	NASHVILLE INTERNATIONAL AIRPORT TN US	20050927	278	183	182.9	36.1252	-86.6763	0	2400	0	2400
GHCND:USW00013897	NASHVILLE INTERNATIONAL AIRPORT TN US	20050928	300	144	182.9	36.1252	-86.6763	0	2400	0	2400
GHCND:USW00013897	NASHVILLE INTERNATIONAL AIRPORT TN US	20050929	244	128	182.9	36.1252	-86.6763	0	2400	0	2400
GHCND:USW00013897	NASHVILLE INTERNATIONAL AIRPORT TN US	20050930	244	100	182.9	36.1252	-86.6763	0	2400	0	2400
GHCND:USW00013897	NASHVILLE INTERNATIONAL AIRPORT TN US	20051001	294	133	182.9	36.1252	-86.6763	0	2400	0	2400
GHCND:USW00013897	NASHVILLE INTERNATIONAL AIRPORT TN US	20051002	300	189	182.9	36.1252	-86.6763	0	2400	0	2400
GHCND:USW00013897	NASHVILLE INTERNATIONAL AIRPORT TN US	20051003	306	194	182.9	36.1252	-86.6763	0	2400	0	2400
GHCND:USW00013897	NASHVILLE INTERNATIONAL AIRPORT TN US	20051004	300	172	182.9	36.1252	-86.6763	0	2400	0	2400
GHCND:USW00013897	NASHVILLE INTERNATIONAL AIRPORT TN US	20051005	300	167	182.9	36.1252	-86.6763	0	2400	0	2400

GHCND:USW00013897	NASHVILLE INTERNATIONAL AIRPORT TN US	20051006	278	156	182.9	36.1252	-86.6763	0	2400	0	2400
GHCND:USW00013897	NASHVILLE INTERNATIONAL AIRPORT TN US	20051007	161	111	182.9	36.1252	-86.6763	0	2400	0	2400
GHCND:USW00013897	NASHVILLE INTERNATIONAL AIRPORT TN US	20051008	161	111	182.9	36.1252	-86.6763	0	2400	0	2400
GHCND:USW00013897	NASHVILLE INTERNATIONAL AIRPORT TN US	20051009	156	122	182.9	36.1252	-86.6763	0	2400	0	2400
GHCND:USW00013897	NASHVILLE INTERNATIONAL AIRPORT TN US	20051010	183	133	182.9	36.1252	-86.6763	0	2400	0	2400
GHCND:USW00013897	NASHVILLE INTERNATIONAL AIRPORT TN US	20051011	200	144	182.9	36.1252	-86.6763	0	2400	0	2400
GHCND:USW00013897	NASHVILLE INTERNATIONAL AIRPORT TN US	20051012	261	122	182.9	36.1252	-86.6763	0	2400	0	2400
GHCND:USW00013897	NASHVILLE INTERNATIONAL AIRPORT TN US	20051013	256	128	182.9	36.1252	-86.6763	0	2400	0	2400
GHCND:USW00013897	NASHVILLE INTERNATIONAL AIRPORT TN US	20051014	256	128	182.9	36.1252	-86.6763	0	2400	0	2400
GHCND:USW00013897	NASHVILLE INTERNATIONAL AIRPORT TN US	20051015	278	94	182.9	36.1252	-86.6763	0	2400	0	2400
GHCND:USW00013897	NASHVILLE INTERNATIONAL AIRPORT TN US	20051016	239	67	182.9	36.1252	-86.6763	0	2400	0	2400
GHCND:USW00013897	NASHVILLE INTERNATIONAL AIRPORT TN US	20051017	250	50	182.9	36.1252	-86.6763	0	2400	0	2400
GHCND:USW00013897	NASHVILLE INTERNATIONAL AIRPORT TN US	20051018	289	128	182.9	36.1252	-86.6763	0	2400	0	2400
GHCND:USW00013897	NASHVILLE INTERNATIONAL AIRPORT TN US	20051019	317	144	182.9	36.1252	-86.6763	0	2400	0	2400
GHCND:USW00013897	NASHVILLE INTERNATIONAL AIRPORT TN US	20051020	289	167	182.9	36.1252	-86.6763	0	2400	0	2400
GHCND:USW00013897	NASHVILLE INTERNATIONAL AIRPORT TN US	20051021	233	117	182.9	36.1252	-86.6763	0	2400	0	2400
GHCND:USW00013897	NASHVILLE INTERNATIONAL AIRPORT TN US	20051022	183	78	182.9	36.1252	-86.6763	0	2400	0	2400
GHCND:USW00013897	NASHVILLE INTERNATIONAL AIRPORT TN US	20051023	144	50	182.9	36.1252	-86.6763	0	2400	0	2400
GHCND:USW00013897	NASHVILLE INTERNATIONAL AIRPORT TN US	20051024	106	33	182.9	36.1252	-86.6763	0	2400	0	2400
GHCND:USW00013897	NASHVILLE INTERNATIONAL AIRPORT TN US	20051025	128	61	182.9	36.1252	-86.6763	0	2400	0	2400
GHCND:USW00013897	NASHVILLE INTERNATIONAL AIRPORT TN US	20051026	150	39	182.9	36.1252	-86.6763	0	2400	0	2400
GHCND:USW00013897	NASHVILLE INTERNATIONAL AIRPORT TN US	20051027	144	17	182.9	36.1252	-86.6763	0	2400	0	2400
GHCND:USW00013897	NASHVILLE INTERNATIONAL AIRPORT TN US	20051028	156	6	182.9	36.1252	-86.6763	0	2400	0	2400
GHCND:USW00013897	NASHVILLE INTERNATIONAL AIRPORT TN US	20051029	167	-11	182.9	36.1252	-86.6763	0	2400	0	2400
GHCND:USW00013897	NASHVILLE INTERNATIONAL AIRPORT TN US	20051030	217	-6	182.9	36.1252	-86.6763	0	2400	0	2400
GHCND:USW00013897	NASHVILLE INTERNATIONAL AIRPORT TN US	20051031	228	33	182.9	36.1252	-86.6763	0	2400	0	2400
GHCND:USW00013897	NASHVILLE INTERNATIONAL AIRPORT TN US	20051101	172	61	182.9	36.1252	-86.6763	0	2400	0	2400
GHCND:USW00013897	NASHVILLE INTERNATIONAL AIRPORT TN US	20051102	217	17	182.9	36.1252	-86.6763	0	2400	0	2400
GHCND:USW00013897	NASHVILLE INTERNATIONAL AIRPORT TN US	20051103	233	33	182.9	36.1252	-86.6763	0	2400	0	2400
GHCND:USW00013897	NASHVILLE INTERNATIONAL AIRPORT TN US	20051104	228	122	182.9	36.1252	-86.6763	0	2400	0	2400
GHCND:USW00013897	NASHVILLE INTERNATIONAL AIRPORT TN US	20051105	261	178	182.9	36.1252	-86.6763	0	2400	0	2400
GHCND:USW00013897	NASHVILLE INTERNATIONAL AIRPORT TN US	20051106	244	89	182.9	36.1252	-86.6763	0	2400	0	2400
GHCND:USW00013897	NASHVILLE INTERNATIONAL AIRPORT TN US	20051107	244	50	182.9	36.1252	-86.6763	0	2400	0	2400
GHCND:USW00013897	NASHVILLE INTERNATIONAL AIRPORT TN US	20051108	283	139	182.9	36.1252	-86.6763	0	2400	0	2400
GHCND:USW00013897	NASHVILLE INTERNATIONAL AIRPORT TN US	20051109	272	128	182.9	36.1252	-86.6763	0	2400	0	2400
GHCND:USW00013897	NASHVILLE INTERNATIONAL AIRPORT TN US	20051110	144	28	182.9	36.1252	-86.6763	0	2400	0	2400
GHCND:USW00013897	NASHVILLE INTERNATIONAL AIRPORT TN US	20051111	178	-6	182.9	36.1252	-86.6763	0	2400	0	2400
GHCND:USW00013897	NASHVILLE INTERNATIONAL AIRPORT TN US	20051112	217	28	182.9	36.1252	-86.6763	0	2400	0	2400
GHCND:USW00013897	NASHVILLE INTERNATIONAL AIRPORT TN US	20051113	206	144	182.9	36.1252	-86.6763	0	2400	0	2400
GHCND:USW00013897	NASHVILLE INTERNATIONAL AIRPORT TN US	20051114	189	128	182.9	36.1252	-86.6763	0	2400	0	2400
GHCND:USW00013897	NASHVILLE INTERNATIONAL AIRPORT TN US	20051115	228	106	182.9	36.1252	-86.6763	0	2400	0	2400
GHCND:USW00013897	NASHVILLE INTERNATIONAL AIRPORT TN US	20051116	106	0	182.9	36.1252	-86.6763	0	2400	0	2400
GHCND:USW00013897	NASHVILLE INTERNATIONAL AIRPORT TN US	20051117	50	-33	182.9	36.1252	-86.6763	0	2400	0	2400
GHCND:USW00013897	NASHVILLE INTERNATIONAL AIRPORT TN US	20051118	106	-33	182.9	36.1252	-86.6763	0	2400	0	2400
GHCND:USW00013897	NASHVILLE INTERNATIONAL AIRPORT TN US	20051119	133	-28	182.9	36.1252	-86.6763	0	2400	0	2400
GHCND:USW00013897	NASHVILLE INTERNATIONAL AIRPORT TN US	20051120	161	0	182.9	36.1252	-86.6763	0	2400	0	2400
GHCND:USW00013897	NASHVILLE INTERNATIONAL AIRPORT TN US	20051121	83	50	182.9	36.1252	-86.6763	0	2400	0	2400
GHCND:USW00013897	NASHVILLE INTERNATIONAL AIRPORT TN US	20051122	94	17	182.9	36.1252	-86.6763	0	2400	0	2400
GHCND:USW00013897	NASHVILLE INTERNATIONAL AIRPORT TN US	20051123	172	-17	182.9	36.1252	-86.6763	0	2400	0	2400
GHCND:USW00013897	NASHVILLE INTERNATIONAL AIRPORT TN US	20051124	128	-17	182.9	36.1252	-86.6763	0	2400	0	2400
GHCND:USW00013897	NASHVILLE INTERNATIONAL AIRPORT TN US	20051125	39	-50	182.9	36.1252	-86.6763	0	2400	0	2400
GHCND:USW00013897	NASHVILLE INTERNATIONAL AIRPORT TN US	20051126	200	-28	182.9	36.1252	-86.6763	0	2400	0	2400
GHCND:USW00013897	NASHVILLE INTERNATIONAL AIRPORT TN US	20051127	172	117	182.9	36.1252	-86.6763	0	2400	0	2400
GHCND:USW00013897	NASHVILLE INTERNATIONAL AIRPORT TN US	20051128	217	89	182.9	36.1252	-86.6763	0	2400	0	2400
GHCND:USW00013897	NASHVILLE INTERNATIONAL AIRPORT TN US	20051129	89	0	182.9	36.1252	-86.6763	0	2400	0	2400
GHCND:USW00013897	NASHVILLE INTERNATIONAL AIRPORT TN US	20051130	72	-22	182.9	36.1252	-86.6763	0	2400	0	2400
GHCND:USW00013897	NASHVILLE INTERNATIONAL AIRPORT TN US	20051201	111	-22	182.9	36.1252	-86.6763	0	2400	0	2400
GHCND:USW00013897	NASHVILLE INTERNATIONAL AIRPORT TN US	20051202	44	-44	182.9	36.1252	-86.6763	0	2400	0	2400
GHCND:USW00013897	NASHVILLE INTERNATIONAL AIRPORT TN US	20051203	161	6	182.9	36.1252	-86.6763	0	2400	0	2400
GHCND:USW00013897	NASHVILLE INTERNATIONAL AIRPORT TN US	20051204	156	11	182.9	36.1252	-86.6763	0	2400	0	2400
GHCND:USW00013897	NASHVILLE INTERNATIONAL AIRPORT TN US	20051205	11	-61	182.9	36.1252	-86.6763	0	2400	0	2400
GHCND:USW00013897	NASHVILLE INTERNATIONAL AIRPORT TN US	20051206	61	-83	182.9	36.1252	-86.6763	0	2400	0	2400
GHCND:USW00013897	NASHVILLE INTERNATIONAL AIRPORT TN US	20051207	44	-50	182.9	36.1252	-86.6763	0	2400	0	2400
GHCND:USW00013897	NASHVILLE INTERNATIONAL AIRPORT TN US	20051208	67	-11	182.9	36.1252	-86.6763	0	2400	0	2400
GHCND:USW00013897	NASHVILLE INTERNATIONAL AIRPORT TN US	20051209	-11	-72	182.9	36.1252	-86.6763	0	2400	0	2400
GHCND:USW00013897	NASHVILLE INTERNATIONAL AIRPORT TN US	20051210	61	-94	182.9	36.1252	-86.6763	0	2400	0	2400
GHCND:USW00013897	NASHVILLE INTERNATIONAL AIRPORT TN US	20051211	72	28	182.9	36.1252	-86.6763	0	2400	0	2400
GHCND:USW00013897	NASHVILLE INTERNATIONAL AIRPORT TN US	20051212	83	28	182.9	36.1252	-86.6763	0	2400	0	2400
GHCND:USW00013897	NASHVILLE INTERNATIONAL AIRPORT TN US	20051213	50	0	182.9	36.1252	-86.6763	0	2400	0	2400
GHCND:USW00013897	NASHVILLE INTERNATIONAL AIRPORT TN US	20051214	78	6	182.9	36.1252	-86.6763	0	2400	0	2400
GHCND:USW00013897	NASHVILLE INTERNATIONAL AIRPORT TN US	20051215	72	6	182.9	36.1252	-86.6763	0	2400	0	2400
GHCND:USW00013897	NASHVILLE INTERNATIONAL AIRPORT TN US	20051216	72	0	182.9	36.1252	-86.6763	0	2400	0	2400
GHCND:USW00013897	NASHVILLE INTERNATIONAL AIRPORT TN US	20051217	89	0	182.9	36.1252	-86.6763	0	2400	0	2400
GHCND:USW00013897	NASHVILLE INTERNATIONAL AIRPORT TN US	20051218	94	-28	182.9	36.1252	-86.6763	0	2400	0	2400
GHCND:USW00013897	NASHVILLE INTERNATIONAL AIRPORT TN US	20051219	11	-56	182.9	36.1252	-86.6763	0	2400	0	2400
GHCND:USW00013897	NASHVILLE INTERNATIONAL AIRPORT TN US	20051220	22	-78	182.9	36.1252	-86.6763	0	2400	0	2400
GHCND:USW00013897	NASHVILLE INTERNATIONAL AIRPORT TN US	20051221	50	-89	182.9	36.1252	-86.6763	0	2400	0	2400
GHCND:USW00013897	NASHVILLE INTERNATIONAL AIRPORT TN US	20051222	78	-72	182.9	36.1252	-86.6763	0	2400	0	2400
GHCND:USW00013897	NASHVILLE INTERNATIONAL AIRPORT TN US	20051223	128	-33	182.9	36.1252	-86.6763	0	2400	0	2400
GHCND:USW00013897	NASHVILLE INTERNATIONAL AIRPORT TN US	20051224	106	11	182.9	36.1252	-86.6763	0	2400	0	2400
GHCND:USW00013897	NASHVILLE INTERNATIONAL AIRPORT TN US	20051225	100	33	182.9	36.1252	-86.6763	0	2400	0	2400
GHCND:USW00013897	NASHVILLE INTERNATIONAL AIRPORT TN US	20051226	39	-6	182.9	36.1252	-86.6763	0	2400	0	2400
GHCND:USW00013897	NASHVILLE INTERNATIONAL AIRPORT TN US	20051227	178	-28	182.9	36.1252	-86.6763	0	2400	0	2400
GHCND:USW00013897	NASHVILLE INTERNATIONAL AIRPORT TN US	20051228	172	50	182.9	36.1252	-86.6763	0	2400	0	2400
GHCND:USW00013897	NASHVILLE INTERNATIONAL AIRPORT TN US	20051229	50	28	182.9	36.1252	-86.6763	0	2400	0	2400
GHCND:USW00013897	NASHVILLE INTERNATIONAL AIRPORT TN US	20051230	111	28	182.9	36.1252	-86.6763	0	2400	0	2400
GHCND:USW00013897	NASHVILLE INTERNATIONAL AIRPORT TN US	20051231	133	11	182.9	36.1252	-86.6763	0	2400	0	2400
GHCND:USW00013897	NASHVILLE INTERNATIONAL AIRPORT TN US	20060101	194	-6	182.9	36.1252	-86.6763	0	2400	0	2400
GHCND:USW00013897	NASHVILLE INTERNATIONAL AIRPORT TN US	20060102	239	100	182.9	36.1252	-86.6763	0	2400	0	2400
GHCND:USW00013897	NASHVILLE INTERNATIONAL AIRPORT TN US	20060103	100	28	182.9	36.1252	-86.6763	0	2400	0	2400
GHCND:USW00013897	NASHVILLE INTERNATIONAL AIRPORT TN US	20060104	206	11	182.9	36.1252	-86.6763	0	2400	0	2400
GHCND:USW00013897	NASHVILLE INTERNATIONAL AIRPORT TN US	20060105	61	28	182.9	36.1252	-86.6763	0	2400	0	2400
GHCND:USW00013897	NASHVILLE INTERNATIONAL AIRPORT TN US	20060106	28	-6	182.9	36.1252	-86.6763	0	2400	0	2400
GHCND:USW00013897	NASHVILLE INTERNATIONAL AIRPORT TN US	20060107	106	-6	182.9	36.1252	-86.6763	0	2400	0	2400
GHCND:USW00013897	NASHVILLE INTERNATIONAL AIRPORT TN US	20060108	206	33	182.9	36.1252	-86.6763	0	2400	0	2400
GHCND:USW00013897	NASHVILLE INTERNATIONAL AIRPORT TN US	20060109	167	83	182.9	36.1252	-86.6763	0	2400	0	2400
GHCND:USW00013897	NASHVILLE INTERNATIONAL AIRPORT TN US	20060110	189	67	182.9	36.1252	-86.6763	0	2400	0	2400
GHCND:USW00013897	NASHVILLE INTERNATIONAL AIRPORT TN US	20060111	122	39	182.9	36.1252	-86.6763	0	2400	0	2400
GHCND:USW00013897	NASHVILLE INTERNATIONAL AIRPORT TN US	20060112	183	-17	182.9	36.1252	-86.6763	0	2400	0	2400
GHCND:USW00013897	NASHVILLE INTERNATIONAL AIRPORT TN US	20060113	150	11	182.9	36.1252	-86.6763	0	2400	0	2400
GHCND:USW00013897	NASHVILLE INTERNATIONAL AIRPORT TN US	20060114	44	-22	182.9	36.1252	-86.6763	0	2400	0	2400
GHCND:USW00013897	NASHVILLE INTERNATIONAL AIRPORT TN US	20060115	83	-50	182.9	36.1252	-86.6763	0	2400	0	2400
GHCND:USW00013897	NASHVILLE INTERNATIONAL AIRPORT TN US	20060116	156	83	182.9	36.1252	-86.6763	0	2400	0	2400
GHCND:USW00013897	NASHVILLE INTERNATIONAL AIRPORT TN US	20060117	144	-11	182.9	36.1252	-86.6763	0	2400	0	2400
GHCND:USW00013897	NASHVILLE INTERNATIONAL AIRPORT TN US	20060118	100	-22	182.9	36.1252	-86.6763	0	2400	0	2400
GHCND:USW00013897	NASHVILLE INTERNATIONAL AIRPORT TN US	20060119	178	50	182.9	36.1252	-86.6763	0	2400	0	2400
GHCND:USW00013897	NASHVILLE INTERNATIONAL AIRPORT TN US	20060120	183	89	182.9	36.1252	-86.6763	0	2400	0	2400
GHCND:USW00013897	NASHVILLE INTERNATIONAL AIRPORT TN US	20060121	150	28	182.9	36.1252	-86.6763	0	2400	0	2400
GHCND:USW00013897	NASHVILLE INTERNATIONAL AIRPORT TN US	20060122	100	28	182.9	36.1252	-86.6763	0	2400	0	2400
GHCND:USW00013897	NASHVILLE INTERNATIONAL AIRPORT TN US	20060123	78	39	182.9	36.1252	-86.6763	0	2400	0	2400
GHCND:USW00013897	NASHVILLE INTERNATIONAL AIRPORT TN US	20060124	150	-22	182.9	36.1252	-86.6763	0	2400	0	2400
GHCND:USW00013897	NASHVILLE INTERNATIONAL AIRPORT TN US	20060125	89	11	182.9	36.1252	-86.6763	0	2400	0	2400
GHCND:USW00013897	NASHVILLE INTERNATIONAL AIRPORT TN US	20060126	89	-44	182.9	36.1252	-86.6763	0	2400	0	2400
GHCND:USW00013897	NASHVILLE INTERNATIONAL AIRPORT TN US	20060127	139	-17	182.9	36.1252	-86.6763	0	2400	0	2400
GHCND:USW00013897	NASHVILLE INTERNATIONAL AIRPORT TN US	20060128	183	56	182.9	36.1252	-86.6763	0	2400	0	2400
GHCND:USW00013897	NASHVILLE INTERNATIONAL AIRPORT TN US	20060129	178	72	182.9	36.1252	-86.6763	0	2400	0	2400
GHCND:USW00013897	NASHVILLE INTERNATIONAL AIRPORT TN US	20060130	111	22	182.9	36.1252	-86.6763	0	2400	0	2400
GHCND:USW00013897	NASHVILLE INTERNATIONAL AIRPORT TN US	20060131	106	-6	182.9	36.1252	-86.6763	0	2400	0	2400
GHCND:USW00013897	NASHVILLE INTERNATIONAL AIRPORT TN US	20060201	156	-11	182.9	36.1252	-86.6763	0	2400	0	2400
GHCND:USW00013897	NASHVILLE INTERNATIONAL AIRPORT TN US	20060202	128	56	182.9	36.1252	-86.6763	0	2400	0	2400
GHCND:USW00013897	NASHVILLE INTERNATIONAL AIRPORT TN US	20060203	133	56	182.9	36.1252	-86.6763	0	2400	0	2400
GHCND:USW00013897	NASHVILLE INTERNATIONAL AIRPORT TN US	20060204	56	-11	182.9	36.1252	-86.6763	0	2400	0	2400
GHCND:USW00013897	NASHVILLE INTERNATIONAL AIRPORT TN US	20060205	50	-33	182.9	36.1252	-86.6763	0	2400	0	2400
GHCND:USW00013897	NASHVILLE INTERNATIONAL AIRPORT TN US	20060206	83	-17	182.9	36.1252	-86.6763	0	2400	0	2400

GHCND:USW00013897	NASHVILLE INTERNATIONAL AIRPORT TN US	20060207	89	-22	182.9	36.1252	-86.6763	0	2400	0	2400
GHCND:USW00013897	NASHVILLE INTERNATIONAL AIRPORT TN US	20060208	67	-22	182.9	36.1252	-86.6763	0	2400	0	2400
GHCND:USW00013897	NASHVILLE INTERNATIONAL AIRPORT TN US	20060209	44	-33	182.9	36.1252	-86.6763	0	2400	0	2400
GHCND:USW00013897	NASHVILLE INTERNATIONAL AIRPORT TN US	20060210	89	-39	182.9	36.1252	-86.6763	0	2400	0	2400
GHCND:USW00013897	NASHVILLE INTERNATIONAL AIRPORT TN US	20060211	50	0	182.9	36.1252	-86.6763	0	2400	0	2400
GHCND:USW00013897	NASHVILLE INTERNATIONAL AIRPORT TN US	20060212	22	-22	182.9	36.1252	-86.6763	0	2400	0	2400
GHCND:USW00013897	NASHVILLE INTERNATIONAL AIRPORT TN US	20060213	44	-39	182.9	36.1252	-86.6763	0	2400	0	2400
GHCND:USW00013897	NASHVILLE INTERNATIONAL AIRPORT TN US	20060214	144	0	182.9	36.1252	-86.6763	0	2400	0	2400
GHCND:USW00013897	NASHVILLE INTERNATIONAL AIRPORT TN US	20060215	183	28	182.9	36.1252	-86.6763	0	2400	0	2400
GHCND:USW00013897	NASHVILLE INTERNATIONAL AIRPORT TN US	20060216	211	139	182.9	36.1252	-86.6763	0	2400	0	2400
GHCND:USW00013897	NASHVILLE INTERNATIONAL AIRPORT TN US	20060217	194	6	182.9	36.1252	-86.6763	0	2400	0	2400
GHCND:USW00013897	NASHVILLE INTERNATIONAL AIRPORT TN US	20060218	11	-106	182.9	36.1252	-86.6763	0	2400	0	2400
GHCND:USW00013897	NASHVILLE INTERNATIONAL AIRPORT TN US	20060219	-33	-111	182.9	36.1252	-86.6763	0	2400	0	2400
GHCND:USW00013897	NASHVILLE INTERNATIONAL AIRPORT TN US	20060220	39	-50	182.9	36.1252	-86.6763	0	2400	0	2400
GHCND:USW00013897	NASHVILLE INTERNATIONAL AIRPORT TN US	20060221	100	11	182.9	36.1252	-86.6763	0	2400	0	2400
GHCND:USW00013897	NASHVILLE INTERNATIONAL AIRPORT TN US	20060222	78	44	182.9	36.1252	-86.6763	0	2400	0	2400
GHCND:USW00013897	NASHVILLE INTERNATIONAL AIRPORT TN US	20060223	156	11	182.9	36.1252	-86.6763	0	2400	0	2400
GHCND:USW00013897	NASHVILLE INTERNATIONAL AIRPORT TN US	20060224	167	-11	182.9	36.1252	-86.6763	0	2400	0	2400
GHCND:USW00013897	NASHVILLE INTERNATIONAL AIRPORT TN US	20060225	178	28	182.9	36.1252	-86.6763	0	2400	0	2400
GHCND:USW00013897	NASHVILLE INTERNATIONAL AIRPORT TN US	20060226	67	-33	182.9	36.1252	-86.6763	0	2400	0	2400
GHCND:USW00013897	NASHVILLE INTERNATIONAL AIRPORT TN US	20060227	150	-50	182.9	36.1252	-86.6763	0	2400	0	2400
GHCND:USW00013897	NASHVILLE INTERNATIONAL AIRPORT TN US	20060228	211	61	182.9	36.1252	-86.6763	0	2400	0	2400
GHCND:USW00013897	NASHVILLE INTERNATIONAL AIRPORT TN US	20060301	233	111	182.9	36.1252	-86.6763	0	2400	0	2400
GHCND:USW00013897	NASHVILLE INTERNATIONAL AIRPORT TN US	20060302	217	44	182.9	36.1252	-86.6763	0	2400	0	2400
GHCND:USW00013897	NASHVILLE INTERNATIONAL AIRPORT TN US	20060303	100	11	182.9	36.1252	-86.6763	0	2400	0	2400
GHCND:USW00013897	NASHVILLE INTERNATIONAL AIRPORT TN US	20060304	128	-6	182.9	36.1252	-86.6763	0	2400	0	2400
GHCND:USW00013897	NASHVILLE INTERNATIONAL AIRPORT TN US	20060305	144	6	182.9	36.1252	-86.6763	0	2400	0	2400
GHCND:USW00013897	NASHVILLE INTERNATIONAL AIRPORT TN US	20060306	156	44	182.9	36.1252	-86.6763	0	2400	0	2400
GHCND:USW00013897	NASHVILLE INTERNATIONAL AIRPORT TN US	20060307	111	28	182.9	36.1252	-86.6763	0	2400	0	2400
GHCND:USW00013897	NASHVILLE INTERNATIONAL AIRPORT TN US	20060308	222	39	182.9	36.1252	-86.6763	0	2400	0	2400
GHCND:USW00013897	NASHVILLE INTERNATIONAL AIRPORT TN US	20060309	206	122	182.9	36.1252	-86.6763	0	2400	0	2400
GHCND:USW00013897	NASHVILLE INTERNATIONAL AIRPORT TN US	20060310	217	94	182.9	36.1252	-86.6763	0	2400	0	2400
GHCND:USW00013897	NASHVILLE INTERNATIONAL AIRPORT TN US	20060311	267	128	182.9	36.1252	-86.6763	0	2400	0	2400
GHCND:USW00013897	NASHVILLE INTERNATIONAL AIRPORT TN US	20060312	283	206	182.9	36.1252	-86.6763	0	2400	0	2400
GHCND:USW00013897	NASHVILLE INTERNATIONAL AIRPORT TN US	20060313	244	83	182.9	36.1252	-86.6763	0	2400	0	2400
GHCND:USW00013897	NASHVILLE INTERNATIONAL AIRPORT TN US	20060314	133	44	182.9	36.1252	-86.6763	0	2400	0	2400
GHCND:USW00013897	NASHVILLE INTERNATIONAL AIRPORT TN US	20060315	178	0	182.9	36.1252	-86.6763	0	2400	0	2400
GHCND:USW00013897	NASHVILLE INTERNATIONAL AIRPORT TN US	20060316	211	83	182.9	36.1252	-86.6763	0	2400	0	2400
GHCND:USW00013897	NASHVILLE INTERNATIONAL AIRPORT TN US	20060317	144	44	182.9	36.1252	-86.6763	0	2400	0	2400
GHCND:USW00013897	NASHVILLE INTERNATIONAL AIRPORT TN US	20060318	128	28	182.9	36.1252	-86.6763	0	2400	0	2400
GHCND:USW00013897	NASHVILLE INTERNATIONAL AIRPORT TN US	20060319	100	39	182.9	36.1252	-86.6763	0	2400	0	2400
GHCND:USW00013897	NASHVILLE INTERNATIONAL AIRPORT TN US	20060320	67	22	182.9	36.1252	-86.6763	0	2400	0	2400
GHCND:USW00013897	NASHVILLE INTERNATIONAL AIRPORT TN US	20060321	111	6	182.9	36.1252	-86.6763	0	2400	0	2400
GHCND:USW00013897	NASHVILLE INTERNATIONAL AIRPORT TN US	20060322	83	-17	182.9	36.1252	-86.6763	0	2400	0	2400
GHCND:USW00013897	NASHVILLE INTERNATIONAL AIRPORT TN US	20060323	100	6	182.9	36.1252	-86.6763	0	2400	0	2400
GHCND:USW00013897	NASHVILLE INTERNATIONAL AIRPORT TN US	20060324	89	11	182.9	36.1252	-86.6763	0	2400	0	2400
GHCND:USW00013897	NASHVILLE INTERNATIONAL AIRPORT TN US	20060325	89	0	182.9	36.1252	-86.6763	0	2400	0	2400
GHCND:USW00013897	NASHVILLE INTERNATIONAL AIRPORT TN US	20060326	100	-11	182.9	36.1252	-86.6763	0	2400	0	2400
GHCND:USW00013897	NASHVILLE INTERNATIONAL AIRPORT TN US	20060327	183	-22	182.9	36.1252	-86.6763	0	2400	0	2400
GHCND:USW00013897	NASHVILLE INTERNATIONAL AIRPORT TN US	20060328	194	83	182.9	36.1252	-86.6763	0	2400	0	2400
GHCND:USW00013897	NASHVILLE INTERNATIONAL AIRPORT TN US	20060329	189	44	182.9	36.1252	-86.6763	0	2400	0	2400
GHCND:USW00013897	NASHVILLE INTERNATIONAL AIRPORT TN US	20060330	267	44	182.9	36.1252	-86.6763	0	2400	0	2400
GHCND:USW00013897	NASHVILLE INTERNATIONAL AIRPORT TN US	20060331	222	139	182.9	36.1252	-86.6763	0	2400	0	2400
GHCND:USW00013897	NASHVILLE INTERNATIONAL AIRPORT TN US	20060401	272	139	182.9	36.1252	-86.6763	0	2400	0	2400
GHCND:USW00013897	NASHVILLE INTERNATIONAL AIRPORT TN US	20060402	278	122	182.9	36.1252	-86.6763	0	2400	0	2400
GHCND:USW00013897	NASHVILLE INTERNATIONAL AIRPORT TN US	20060403	200	72	182.9	36.1252	-86.6763	0	2400	0	2400
GHCND:USW00013897	NASHVILLE INTERNATIONAL AIRPORT TN US	20060404	183	56	182.9	36.1252	-86.6763	0	2400	0	2400
GHCND:USW00013897	NASHVILLE INTERNATIONAL AIRPORT TN US	20060405	217	28	182.9	36.1252	-86.6763	0	2400	0	2400
GHCND:USW00013897	NASHVILLE INTERNATIONAL AIRPORT TN US	20060406	261	100	182.9	36.1252	-86.6763	0	2400	0	2400
GHCND:USW00013897	NASHVILLE INTERNATIONAL AIRPORT TN US	20060407	244	150	182.9	36.1252	-86.6763	0	2400	0	2400
GHCND:USW00013897	NASHVILLE INTERNATIONAL AIRPORT TN US	20060408	156	61	182.9	36.1252	-86.6763	0	2400	0	2400
GHCND:USW00013897	NASHVILLE INTERNATIONAL AIRPORT TN US	20060409	172	22	182.9	36.1252	-86.6763	0	2400	0	2400
GHCND:USW00013897	NASHVILLE INTERNATIONAL AIRPORT TN US	20060410	233	28	182.9	36.1252	-86.6763	0	2400	0	2400
GHCND:USW00013897	NASHVILLE INTERNATIONAL AIRPORT TN US	20060411	250	89	182.9	36.1252	-86.6763	0	2400	0	2400
GHCND:USW00013897	NASHVILLE INTERNATIONAL AIRPORT TN US	20060412	278	167	182.9	36.1252	-86.6763	0	2400	0	2400
GHCND:USW00013897	NASHVILLE INTERNATIONAL AIRPORT TN US	20060413	289	167	182.9	36.1252	-86.6763	0	2400	0	2400
GHCND:USW00013897	NASHVILLE INTERNATIONAL AIRPORT TN US	20060414	311	161	182.9	36.1252	-86.6763	0	2400	0	2400
GHCND:USW00013897	NASHVILLE INTERNATIONAL AIRPORT TN US	20060415	289	206	182.9	36.1252	-86.6763	0	2400	0	2400
GHCND:USW00013897	NASHVILLE INTERNATIONAL AIRPORT TN US	20060416	267	189	182.9	36.1252	-86.6763	0	2400	0	2400
GHCND:USW00013897	NASHVILLE INTERNATIONAL AIRPORT TN US	20060417	278	172	182.9	36.1252	-86.6763	0	2400	0	2400
GHCND:USW00013897	NASHVILLE INTERNATIONAL AIRPORT TN US	20060418	300	139	182.9	36.1252	-86.6763	0	2400	0	2400
GHCND:USW00013897	NASHVILLE INTERNATIONAL AIRPORT TN US	20060419	311	194	182.9	36.1252	-86.6763	0	2400	0	2400
GHCND:USW00013897	NASHVILLE INTERNATIONAL AIRPORT TN US	20060420	228	178	182.9	36.1252	-86.6763	0	2400	0	2400
GHCND:USW00013897	NASHVILLE INTERNATIONAL AIRPORT TN US	20060421	222	167	182.9	36.1252	-86.6763	0	2400	0	2400
GHCND:USW00013897	NASHVILLE INTERNATIONAL AIRPORT TN US	20060422	261	144	182.9	36.1252	-86.6763	0	2400	0	2400
GHCND:USW00013897	NASHVILLE INTERNATIONAL AIRPORT TN US	20060423	278	178	182.9	36.1252	-86.6763	0	2400	0	2400
GHCND:USW00013897	NASHVILLE INTERNATIONAL AIRPORT TN US	20060424	244	167	182.9	36.1252	-86.6763	0	2400	0	2400
GHCND:USW00013897	NASHVILLE INTERNATIONAL AIRPORT TN US	20060425	256	167	182.9	36.1252	-86.6763	0	2400	0	2400
GHCND:USW00013897	NASHVILLE INTERNATIONAL AIRPORT TN US	20060426	172	111	182.9	36.1252	-86.6763	0	2400	0	2400
GHCND:USW00013897	NASHVILLE INTERNATIONAL AIRPORT TN US	20060427	211	67	182.9	36.1252	-86.6763	0	2400	0	2400
GHCND:USW00013897	NASHVILLE INTERNATIONAL AIRPORT TN US	20060428	239	56	182.9	36.1252	-86.6763	0	2400	0	2400
GHCND:USW00013897	NASHVILLE INTERNATIONAL AIRPORT TN US	20060429	233	150	182.9	36.1252	-86.6763	0	2400	0	2400
GHCND:USW00013897	NASHVILLE INTERNATIONAL AIRPORT TN US	20060430	183	106	182.9	36.1252	-86.6763	0	2400	0	2400
GHCND:USW00013897	NASHVILLE INTERNATIONAL AIRPORT TN US	20060501	239	83	182.9	36.1252	-86.6763	0	2400	0	2400
GHCND:USW00013897	NASHVILLE INTERNATIONAL AIRPORT TN US	20060502	228	139	182.9	36.1252	-86.6763	0	2400	0	2400
GHCND:USW00013897	NASHVILLE INTERNATIONAL AIRPORT TN US	20060503	289	156	182.9	36.1252	-86.6763	0	2400	0	2400
GHCND:USW00013897	NASHVILLE INTERNATIONAL AIRPORT TN US	20060504	239	161	182.9	36.1252	-86.6763	0	2400	0	2400
GHCND:USW00013897	NASHVILLE INTERNATIONAL AIRPORT TN US	20060505	211	144	182.9	36.1252	-86.6763	0	2400	0	2400
GHCND:USW00013897	NASHVILLE INTERNATIONAL AIRPORT TN US	20060506	211	111	182.9	36.1252	-86.6763	0	2400	0	2400
GHCND:USW00013897	NASHVILLE INTERNATIONAL AIRPORT TN US	20060507	167	139	182.9	36.1252	-86.6763	0	2400	0	2400
GHCND:USW00013897	NASHVILLE INTERNATIONAL AIRPORT TN US	20060508	206	128	182.9	36.1252	-86.6763	0	2400	0	2400
GHCND:USW00013897	NASHVILLE INTERNATIONAL AIRPORT TN US	20060509	228	111	182.9	36.1252	-86.6763	0	2400	0	2400
GHCND:USW00013897	NASHVILLE INTERNATIONAL AIRPORT TN US	20060510	233	156	182.9	36.1252	-86.6763	0	2400	0	2400
GHCND:USW00013897	NASHVILLE INTERNATIONAL AIRPORT TN US	20060511	211	100	182.9	36.1252	-86.6763	0	2400	0	2400
GHCND:USW00013897	NASHVILLE INTERNATIONAL AIRPORT TN US	20060512	211	100	182.9	36.1252	-86.6763	0	2400	0	2400
GHCND:USW00013897	NASHVILLE INTERNATIONAL AIRPORT TN US	20060513	250	94	182.9	36.1252	-86.6763	0	2400	0	2400
GHCND:USW00013897	NASHVILLE INTERNATIONAL AIRPORT TN US	20060514	161	72	182.9	36.1252	-86.6763	0	2400	0	2400
GHCND:USW00013897	NASHVILLE INTERNATIONAL AIRPORT TN US	20060515	150	78	182.9	36.1252	-86.6763	0	2400	0	2400
GHCND:USW00013897	NASHVILLE INTERNATIONAL AIRPORT TN US	20060516	200	100	182.9	36.1252	-86.6763	0	2400	0	2400
GHCND:USW00013897	NASHVILLE INTERNATIONAL AIRPORT TN US	20060517	217	100	182.9	36.1252	-86.6763	0	2400	0	2400
GHCND:USW00013897	NASHVILLE INTERNATIONAL AIRPORT TN US	20060518	239	128	182.9	36.1252	-86.6763	0	2400	0	2400
GHCND:USW00013897	NASHVILLE INTERNATIONAL AIRPORT TN US	20060519	239	78	182.9	36.1252	-86.6763	0	2400	0	2400
GHCND:USW00013897	NASHVILLE INTERNATIONAL AIRPORT TN US	20060520	267	172	182.9	36.1252	-86.6763	0	2400	0	2400
GHCND:USW00013897	NASHVILLE INTERNATIONAL AIRPORT TN US	20060521	233	161	182.9	36.1252	-86.6763	0	2400	0	2400
GHCND:USW00013897	NASHVILLE INTERNATIONAL AIRPORT TN US	20060522	233	139	182.9	36.1252	-86.6763	0	2400	0	2400
GHCND:USW00013897	NASHVILLE INTERNATIONAL AIRPORT TN US	20060523	261	133	182.9	36.1252	-86.6763	0	2400	0	2400
GHCND:USW00013897	NASHVILLE INTERNATIONAL AIRPORT TN US	20060524	300	106	182.9	36.1252	-86.6763	0	2400	0	2400
GHCND:USW00013897	NASHVILLE INTERNATIONAL AIRPORT TN US	20060525	311	183	182.9	36.1252	-86.6763	0	2400	0	2400
GHCND:USW00013897	NASHVILLE INTERNATIONAL AIRPORT TN US	20060526	317	194	182.9	36.1252	-86.6763	0	2400	0	2400
GHCND:USW00013897	NASHVILLE INTERNATIONAL AIRPORT TN US	20060527	317	200	182.9	36.1252	-86.6763	0	2400	0	2400
GHCND:USW00013897	NASHVILLE INTERNATIONAL AIRPORT TN US	20060528	306	194	182.9	36.1252	-86.6763	0	2400	0	2400
GHCND:USW00013897	NASHVILLE INTERNATIONAL AIRPORT TN US	20060529	328	189	182.9	36.1252	-86.6763	0	2400	0	2400
GHCND:USW00013897	NASHVILLE INTERNATIONAL AIRPORT TN US	20060530	328	211	182.9	36.1252	-86.6763	0	2400	0	2400
GHCND:USW00013897	NASHVILLE INTERNATIONAL AIRPORT TN US	20060531	328	206	182.9	36.1252	-86.6763	0	2400	0	2400
GHCND:USW00013897	NASHVILLE INTERNATIONAL AIRPORT TN US	20060601	317	200	182.9	36.1252	-86.6763	0	2400	0	2400
GHCND:USW00013897	NASHVILLE INTERNATIONAL AIRPORT TN US	20060602	250	172	182.9	36.1252	-86.6763	0	2400	0	2400
GHCND:USW00013897	NASHVILLE INTERNATIONAL AIRPORT TN US	20060603	289	150	182.9	36.1252	-86.6763	0	2400	0	2400
GHCND:USW00013897	NASHVILLE INTERNATIONAL AIRPORT TN US	20060604	278	156	182.9	36.1252	-86.6763	0	2400	0	2400
GHCND:USW00013897	NASHVILLE INTERNATIONAL AIRPORT TN US	20060605	261	150	182.9	36.1252	-86.6763	0	2400	0	2400
GHCND:USW00013897	NASHVILLE INTERNATIONAL AIRPORT TN US	20060606	283	117	182.9	36.1252	-86.6763	0	2400	0	2400
GHCND:USW00013897	NASHVILLE INTERNATIONAL AIRPORT TN US	20060607	289	133	182.9	36.1252	-86.6763	0	2400	0	2400
GHCND:USW00013897	NASHVILLE INTERNATIONAL AIRPORT TN US	20060608	300	189	182.9	36.1252	-86.6763	0	2400	0	2400
GHCND:USW00013897	NASHVILLE INTERNATIONAL AIRPORT TN US	20060609	317	156	182.9	36.1252	-86.6763	0	2400	0	2400
GHCND:USW00013897	NASHVILLE INTERNATIONAL AIRPORT TN US	20060610	333	206	182.9	36.1252	-86.6763	0	2400	0	2400

GHCND:USW00013897	NASHVILLE INTERNATIONAL AIRPORT TN US	20060611	333	206	182.9	36.1252	-86.6763	0	2400	0	2400
GHCND:USW00013897	NASHVILLE INTERNATIONAL AIRPORT TN US	20060612	244	172	182.9	36.1252	-86.6763	0	2400	0	2400
GHCND:USW00013897	NASHVILLE INTERNATIONAL AIRPORT TN US	20060613	278	161	182.9	36.1252	-86.6763	0	2400	0	2400
GHCND:USW00013897	NASHVILLE INTERNATIONAL AIRPORT TN US	20060614	294	172	182.9	36.1252	-86.6763	0	2400	0	2400
GHCND:USW00013897	NASHVILLE INTERNATIONAL AIRPORT TN US	20060615	306	161	182.9	36.11889	-86.6892	0	2400	0	2400
GHCND:USW00013897	NASHVILLE INTERNATIONAL AIRPORT TN US	20060616	322	178	182.9	36.11889	-86.6892	0	2400	0	2400
GHCND:USW00013897	NASHVILLE INTERNATIONAL AIRPORT TN US	20060617	322	200	182.9	36.11889	-86.6892	0	2400	0	2400
GHCND:USW00013897	NASHVILLE INTERNATIONAL AIRPORT TN US	20060618	306	194	182.9	36.11889	-86.6892	0	2400	0	2400
GHCND:USW00013897	NASHVILLE INTERNATIONAL AIRPORT TN US	20060619	283	194	182.9	36.11889	-86.6892	0	2400	0	2400
GHCND:USW00013897	NASHVILLE INTERNATIONAL AIRPORT TN US	20060620	333	194	182.9	36.11889	-86.6892	0	2400	0	2400
GHCND:USW00013897	NASHVILLE INTERNATIONAL AIRPORT TN US	20060621	344	228	182.9	36.11889	-86.6892	0	2400	0	2400
GHCND:USW00013897	NASHVILLE INTERNATIONAL AIRPORT TN US	20060622	350	233	182.9	36.11889	-86.6892	0	2400	0	2400
GHCND:USW00013897	NASHVILLE INTERNATIONAL AIRPORT TN US	20060623	317	222	182.9	36.11889	-86.6892	0	2400	0	2400
GHCND:USW00013897	NASHVILLE INTERNATIONAL AIRPORT TN US	20060624	283	206	182.9	36.11889	-86.6892	0	2400	0	2400
GHCND:USW00013897	NASHVILLE INTERNATIONAL AIRPORT TN US	20060625	311	217	182.9	36.11889	-86.6892	0	2400	0	2400
GHCND:USW00013897	NASHVILLE INTERNATIONAL AIRPORT TN US	20060626	300	189	182.9	36.11889	-86.6892	0	2400	0	2400
GHCND:USW00013897	NASHVILLE INTERNATIONAL AIRPORT TN US	20060627	294	183	182.9	36.11889	-86.6892	0	2400	0	2400
GHCND:USW00013897	NASHVILLE INTERNATIONAL AIRPORT TN US	20060628	300	167	182.9	36.11889	-86.6892	0	2400	0	2400
GHCND:USW00013897	NASHVILLE INTERNATIONAL AIRPORT TN US	20060629	322	167	182.9	36.11889	-86.6892	0	2400	0	2400
GHCND:USW00013897	NASHVILLE INTERNATIONAL AIRPORT TN US	20060630	339	194	182.9	36.11889	-86.6892	0	2400	0	2400
GHCND:USW00013897	NASHVILLE INTERNATIONAL AIRPORT TN US	20060701	344	200	182.9	36.11889	-86.6892	0	2400	0	2400
GHCND:USW00013897	NASHVILLE INTERNATIONAL AIRPORT TN US	20060702	361	206	182.9	36.11889	-86.6892	0	2400	0	2400
GHCND:USW00013897	NASHVILLE INTERNATIONAL AIRPORT TN US	20060703	356	233	182.9	36.11889	-86.6892	0	2400	0	2400
GHCND:USW00013897	NASHVILLE INTERNATIONAL AIRPORT TN US	20060704	339	233	182.9	36.11889	-86.6892	0	2400	0	2400
GHCND:USW00013897	NASHVILLE INTERNATIONAL AIRPORT TN US	20060705	261	211	182.9	36.11889	-86.6892	0	2400	0	2400
GHCND:USW00013897	NASHVILLE INTERNATIONAL AIRPORT TN US	20060706	272	172	182.9	36.11889	-86.6892	0	2400	0	2400
GHCND:USW00013897	NASHVILLE INTERNATIONAL AIRPORT TN US	20060707	289	161	182.9	36.11889	-86.6892	0	2400	0	2400
GHCND:USW00013897	NASHVILLE INTERNATIONAL AIRPORT TN US	20060708	300	178	182.9	36.11889	-86.6892	0	2400	0	2400
GHCND:USW00013897	NASHVILLE INTERNATIONAL AIRPORT TN US	20060709	306	200	182.9	36.11889	-86.6892	0	2400	0	2400
GHCND:USW00013897	NASHVILLE INTERNATIONAL AIRPORT TN US	20060710	283	200	182.9	36.11889	-86.6892	0	2400	0	2400
GHCND:USW00013897	NASHVILLE INTERNATIONAL AIRPORT TN US	20060711	328	228	182.9	36.11889	-86.6892	0	2400	0	2400
GHCND:USW00013897	NASHVILLE INTERNATIONAL AIRPORT TN US	20060712	333	239	182.9	36.11889	-86.6892	0	2400	0	2400
GHCND:USW00013897	NASHVILLE INTERNATIONAL AIRPORT TN US	20060713	333	228	182.9	36.11889	-86.6892	0	2400	0	2400
GHCND:USW00013897	NASHVILLE INTERNATIONAL AIRPORT TN US	20060714	350	233	182.9	36.11889	-86.6892	0	2400	0	2400
GHCND:USW00013897	NASHVILLE INTERNATIONAL AIRPORT TN US	20060715	328	244	182.9	36.11889	-86.6892	0	2400	0	2400
GHCND:USW00013897	NASHVILLE INTERNATIONAL AIRPORT TN US	20060716	350	239	182.9	36.11889	-86.6892	0	2400	0	2400
GHCND:USW00013897	NASHVILLE INTERNATIONAL AIRPORT TN US	20060717	356	222	182.9	36.11889	-86.6892	0	2400	0	2400
GHCND:USW00013897	NASHVILLE INTERNATIONAL AIRPORT TN US	20060718	361	239	182.9	36.11889	-86.6892	0	2400	0	2400
GHCND:USW00013897	NASHVILLE INTERNATIONAL AIRPORT TN US	20060719	378	233	182.9	36.11889	-86.6892	0	2400	0	2400
GHCND:USW00013897	NASHVILLE INTERNATIONAL AIRPORT TN US	20060720	372	233	182.9	36.11889	-86.6892	0	2400	0	2400
GHCND:USW00013897	NASHVILLE INTERNATIONAL AIRPORT TN US	20060721	361	211	182.9	36.11889	-86.6892	0	2400	0	2400
GHCND:USW00013897	NASHVILLE INTERNATIONAL AIRPORT TN US	20060722	278	189	182.9	36.11889	-86.6892	0	2400	0	2400
GHCND:USW00013897	NASHVILLE INTERNATIONAL AIRPORT TN US	20060723	300	183	182.9	36.11889	-86.6892	0	2400	0	2400
GHCND:USW00013897	NASHVILLE INTERNATIONAL AIRPORT TN US	20060724	317	183	182.9	36.11889	-86.6892	0	2400	0	2400
GHCND:USW00013897	NASHVILLE INTERNATIONAL AIRPORT TN US	20060725	333	200	182.9	36.11889	-86.6892	0	2400	0	2400
GHCND:USW00013897	NASHVILLE INTERNATIONAL AIRPORT TN US	20060726	339	206	182.9	36.11889	-86.6892	0	2400	0	2400
GHCND:USW00013897	NASHVILLE INTERNATIONAL AIRPORT TN US	20060727	344	239	182.9	36.11889	-86.6892	0	2400	0	2400
GHCND:USW00013897	NASHVILLE INTERNATIONAL AIRPORT TN US	20060728	311	217	182.9	36.11889	-86.6892	0	2400	0	2400
GHCND:USW00013897	NASHVILLE INTERNATIONAL AIRPORT TN US	20060729	278	222	182.9	36.11889	-86.6892	0	2400	0	2400
GHCND:USW00013897	NASHVILLE INTERNATIONAL AIRPORT TN US	20060730	328	206	182.9	36.11889	-86.6892	0	2400	0	2400
GHCND:USW00013897	NASHVILLE INTERNATIONAL AIRPORT TN US	20060731	344	222	182.9	36.11889	-86.6892	0	2400	0	2400
GHCND:USW00013897	NASHVILLE INTERNATIONAL AIRPORT TN US	20060801	356	233	182.9	36.11889	-86.6892	0	2400	0	2400
GHCND:USW00013897	NASHVILLE INTERNATIONAL AIRPORT TN US	20060802	356	244	182.9	36.11889	-86.6892	0	2400	0	2400
GHCND:USW00013897	NASHVILLE INTERNATIONAL AIRPORT TN US	20060803	356	250	182.9	36.11889	-86.6892	0	2400	0	2400
GHCND:USW00013897	NASHVILLE INTERNATIONAL AIRPORT TN US	20060804	328	228	182.9	36.11889	-86.6892	0	2400	0	2400
GHCND:USW00013897	NASHVILLE INTERNATIONAL AIRPORT TN US	20060805	322	222	182.9	36.11889	-86.6892	0	2400	0	2400
GHCND:USW00013897	NASHVILLE INTERNATIONAL AIRPORT TN US	20060806	344	233	182.9	36.11889	-86.6892	0	2400	0	2400
GHCND:USW00013897	NASHVILLE INTERNATIONAL AIRPORT TN US	20060807	350	244	182.9	36.11889	-86.6892	0	2400	0	2400
GHCND:USW00013897	NASHVILLE INTERNATIONAL AIRPORT TN US	20060808	361	239	182.9	36.11889	-86.6892	0	2400	0	2400
GHCND:USW00013897	NASHVILLE INTERNATIONAL AIRPORT TN US	20060809	350	233	182.9	36.11889	-86.6892	0	2400	0	2400
GHCND:USW00013897	NASHVILLE INTERNATIONAL AIRPORT TN US	20060810	367	222	182.9	36.11889	-86.6892	0	2400	0	2400
GHCND:USW00013897	NASHVILLE INTERNATIONAL AIRPORT TN US	20060811	272	217	182.9	36.11889	-86.6892	0	2400	0	2400
GHCND:USW00013897	NASHVILLE INTERNATIONAL AIRPORT TN US	20060812	306	211	182.9	36.11889	-86.6892	0	2400	0	2400
GHCND:USW00013897	NASHVILLE INTERNATIONAL AIRPORT TN US	20060813	289	228	182.9	36.11889	-86.6892	0	2400	0	2400
GHCND:USW00013897	NASHVILLE INTERNATIONAL AIRPORT TN US	20060814	333	222	182.9	36.11889	-86.6892	0	2400	0	2400
GHCND:USW00013897	NASHVILLE INTERNATIONAL AIRPORT TN US	20060815	317	239	182.9	36.11889	-86.6892	0	2400	0	2400
GHCND:USW00013897	NASHVILLE INTERNATIONAL AIRPORT TN US	20060816	328	228	182.9	36.11889	-86.6892	0	2400	0	2400
GHCND:USW00013897	NASHVILLE INTERNATIONAL AIRPORT TN US	20060817	344	211	182.9	36.11889	-86.6892	0	2400	0	2400
GHCND:USW00013897	NASHVILLE INTERNATIONAL AIRPORT TN US	20060818	350	244	182.9	36.11889	-86.6892	0	2400	0	2400
GHCND:USW00013897	NASHVILLE INTERNATIONAL AIRPORT TN US	20060819	350	250	182.9	36.11889	-86.6892	0	2400	0	2400
GHCND:USW00013897	NASHVILLE INTERNATIONAL AIRPORT TN US	20060820	311	250	182.9	36.11889	-86.6892	0	2400	0	2400
GHCND:USW00013897	NASHVILLE INTERNATIONAL AIRPORT TN US	20060821	328	222	182.9	36.11889	-86.6892	0	2400	0	2400
GHCND:USW00013897	NASHVILLE INTERNATIONAL AIRPORT TN US	20060822	317	233	182.9	36.11889	-86.6892	0	2400	0	2400
GHCND:USW00013897	NASHVILLE INTERNATIONAL AIRPORT TN US	20060823	317	211	182.9	36.11889	-86.6892	0	2400	0	2400
GHCND:USW00013897	NASHVILLE INTERNATIONAL AIRPORT TN US	20060824	328	178	182.9	36.11889	-86.6892	0	2400	0	2400
GHCND:USW00013897	NASHVILLE INTERNATIONAL AIRPORT TN US	20060825	344	200	182.9	36.11889	-86.6892	0	2400	0	2400
GHCND:USW00013897	NASHVILLE INTERNATIONAL AIRPORT TN US	20060826	339	239	182.9	36.11889	-86.6892	0	2400	0	2400
GHCND:USW00013897	NASHVILLE INTERNATIONAL AIRPORT TN US	20060827	356	244	182.9	36.11889	-86.6892	0	2400	0	2400
GHCND:USW00013897	NASHVILLE INTERNATIONAL AIRPORT TN US	20060828	344	239	182.9	36.11889	-86.6892	0	2400	0	2400
GHCND:USW00013897	NASHVILLE INTERNATIONAL AIRPORT TN US	20060829	322	233	182.9	36.11889	-86.6892	0	2400	0	2400
GHCND:USW00013897	NASHVILLE INTERNATIONAL AIRPORT TN US	20060830	283	178	182.9	36.11889	-86.6892	0	2400	0	2400
GHCND:USW00013897	NASHVILLE INTERNATIONAL AIRPORT TN US	20060831	300	200	182.9	36.11889	-86.6892	0	2400	0	2400
GHCND:USW00013897	NASHVILLE INTERNATIONAL AIRPORT TN US	20060901	289	211	182.9	36.11889	-86.6892	0	2400	0	2400
GHCND:USW00013897	NASHVILLE INTERNATIONAL AIRPORT TN US	20060902	244	194	182.9	36.11889	-86.6892	0	2400	0	2400
GHCND:USW00013897	NASHVILLE INTERNATIONAL AIRPORT TN US	20060903	244	183	182.9	36.11889	-86.6892	0	2400	0	2400
GHCND:USW00013897	NASHVILLE INTERNATIONAL AIRPORT TN US	20060904	278	183	182.9	36.11889	-86.6892	0	2400	0	2400
GHCND:USW00013897	NASHVILLE INTERNATIONAL AIRPORT TN US	20060905	294	189	182.9	36.11889	-86.6892	0	2400	0	2400
GHCND:USW00013897	NASHVILLE INTERNATIONAL AIRPORT TN US	20060906	283	183	182.9	36.11889	-86.6892	0	2400	0	2400
GHCND:USW00013897	NASHVILLE INTERNATIONAL AIRPORT TN US	20060907	306	183	182.9	36.11889	-86.6892	0	2400	0	2400
GHCND:USW00013897	NASHVILLE INTERNATIONAL AIRPORT TN US	20060908	311	178	182.9	36.11889	-86.6892	0	2400	0	2400
GHCND:USW00013897	NASHVILLE INTERNATIONAL AIRPORT TN US	20060909	311	206	182.9	36.11889	-86.6892	0	2400	0	2400
GHCND:USW00013897	NASHVILLE INTERNATIONAL AIRPORT TN US	20060910	317	217	182.9	36.11889	-86.6892	0	2400	0	2400
GHCND:USW00013897	NASHVILLE INTERNATIONAL AIRPORT TN US	20060911	328	189	182.9	36.11889	-86.6892	0	2400	0	2400
GHCND:USW00013897	NASHVILLE INTERNATIONAL AIRPORT TN US	20060912	261	200	182.9	36.11889	-86.6892	0	2400	0	2400
GHCND:USW00013897	NASHVILLE INTERNATIONAL AIRPORT TN US	20060913	250	178	182.9	36.11889	-86.6892	0	2400	0	2400
GHCND:USW00013897	NASHVILLE INTERNATIONAL AIRPORT TN US	20060914	244	150	182.9	36.11889	-86.6892	0	2400	0	2400
GHCND:USW00013897	NASHVILLE INTERNATIONAL AIRPORT TN US	20060915	289	139	182.9	36.11889	-86.6892	0	2400	0	2400
GHCND:USW00013897	NASHVILLE INTERNATIONAL AIRPORT TN US	20060916	311	150	182.9	36.11889	-86.6892	0	2400	0	2400
GHCND:USW00013897	NASHVILLE INTERNATIONAL AIRPORT TN US	20060917	328	161	182.9	36.11889	-86.6892	0	2400	0	2400
GHCND:USW00013897	NASHVILLE INTERNATIONAL AIRPORT TN US	20060918	278	172	182.9	36.11889	-86.6892	0	2400	0	2400
GHCND:USW00013897	NASHVILLE INTERNATIONAL AIRPORT TN US	20060919	256	133	182.9	36.11889	-86.6892	0	2400	0	2400
GHCND:USW00013897	NASHVILLE INTERNATIONAL AIRPORT TN US	20060920	217	117	182.9	36.11889	-86.6892	0	2400	0	2400
GHCND:USW00013897	NASHVILLE INTERNATIONAL AIRPORT TN US	20060921	250	100	182.9	36.11889	-86.6892	0	2400	0	2400
GHCND:USW00013897	NASHVILLE INTERNATIONAL AIRPORT TN US	20060922	300	183	182.9	36.11889	-86.6892	0	2400	0	2400
GHCND:USW00013897	NASHVILLE INTERNATIONAL AIRPORT TN US	20060923	322	206	182.9	36.11889	-86.6892	0	2400	0	2400
GHCND:USW00013897	NASHVILLE INTERNATIONAL AIRPORT TN US	20060924	256	167	182.9	36.11889	-86.6892	0	2400	0	2400
GHCND:USW00013897	NASHVILLE INTERNATIONAL AIRPORT TN US	20060925	239	183	182.9	36.11889	-86.6892	0	2400	0	2400
GHCND:USW00013897	NASHVILLE INTERNATIONAL AIRPORT TN US	20060926	256	111	182.9	36.11889	-86.6892	0	2400	0	2400
GHCND:USW00013897	NASHVILLE INTERNATIONAL AIRPORT TN US	20060927	289	144	182.9	36.11889	-86.6892	0	2400	0	2400
GHCND:USW00013897	NASHVILLE INTERNATIONAL AIRPORT TN US	20060928	211	111	182.9	36.11889	-86.6892	0	2400	0	2400
GHCND:USW00013897	NASHVILLE INTERNATIONAL AIRPORT TN US	20060929	211	78	182.9	36.11889	-86.6892	0	2400	0	2400
GHCND:USW00013897	NASHVILLE INTERNATIONAL AIRPORT TN US	20060930	267	150	182.9	36.11889	-86.6892	0	2400	0	2400
GHCND:USW00013897	NASHVILLE INTERNATIONAL AIRPORT TN US	20061001	283	144	182.9	36.11889	-86.6892	0	2400	0	2400
GHCND:USW00013897	NASHVILLE INTERNATIONAL AIRPORT TN US	20061002	283	122	182.9	36.11889	-86.6892	0	2400	0	2400
GHCND:USW00013897	NASHVILLE INTERNATIONAL AIRPORT TN US	20061003	306	150	182.9	36.11889	-86.6892	0	2400	0	2400
GHCND:USW00013897	NASHVILLE INTERNATIONAL AIRPORT TN US	20061004	317	167	182.9	36.11889	-86.6892	0	2400	0	2400
GHCND:USW00013897	NASHVILLE INTERNATIONAL AIRPORT TN US	20061005	278	156	182.9	36.11889	-86.6892	0	2400	0	2400
GHCND:USW00013897	NASHVILLE INTERNATIONAL AIRPORT TN US	20061006	211	111	182.9	36.11889	-86.6892	0	2400	0	2400
GHCND:USW00013897	NASHVILLE INTERNATIONAL AIRPORT TN US	20061007	222	89	182.9	36.11889	-86.6892	0	2400	0	2400
GHCND:USW00013897	NASHVILLE INTERNATIONAL AIRPORT TN US	20061008	256	106	182.9	36.11889	-86.6892	0	2400	0	2400
GHCND:USW00013897	NASHVILLE INTERNATIONAL AIRPORT TN US	20061009	283	122	182.9	36.11889	-86.6892	0	2400	0	2400
GHCND:USW00013897	NASHVILLE INTERNATIONAL AIRPORT TN US	20061010	267	139	182.9	36.11889	-86.6892	0	2400	0	2400
GHCND:USW00013897	NASHVILLE INTERNATIONAL AIRPORT TN US	20061011	250	139	182.9	36.11889	-86.6892	0	2400	0	2400
GHCND:USW00013897	NASHVILLE INTERNATIONAL AIRPORT TN US	20061012	139	22	182.9	36.11889	-86.6892	0	2400	0	2400

GHCND:USW00013897	NASHVILLE INTERNATIONAL AIRPORT TN US	20061013	167	6	182.9	36.11889	-86.6892	0	2400	0	2400
GHCND:USW00013897	NASHVILLE INTERNATIONAL AIRPORT TN US	20061014	189	33	182.9	36.11889	-86.6892	0	2400	0	2400
GHCND:USW00013897	NASHVILLE INTERNATIONAL AIRPORT TN US	20061015	211	17	182.9	36.11889	-86.6892	0	2400	0	2400
GHCND:USW00013897	NASHVILLE INTERNATIONAL AIRPORT TN US	20061016	167	111	182.9	36.11889	-86.6892	0	2400	0	2400
GHCND:USW00013897	NASHVILLE INTERNATIONAL AIRPORT TN US	20061017	256	161	182.9	36.11889	-86.6892	0	2400	0	2400
GHCND:USW00013897	NASHVILLE INTERNATIONAL AIRPORT TN US	20061018	278	178	182.9	36.11889	-86.6892	0	2400	0	2400
GHCND:USW00013897	NASHVILLE INTERNATIONAL AIRPORT TN US	20061019	217	78	182.9	36.11889	-86.6892	0	2400	0	2400
GHCND:USW00013897	NASHVILLE INTERNATIONAL AIRPORT TN US	20061020	122	44	182.9	36.11889	-86.6892	0	2400	0	2400
GHCND:USW00013897	NASHVILLE INTERNATIONAL AIRPORT TN US	20061021	200	28	182.9	36.11889	-86.6892	0	2400	0	2400
GHCND:USW00013897	NASHVILLE INTERNATIONAL AIRPORT TN US	20061022	156	67	182.9	36.11889	-86.6892	0	2400	0	2400
GHCND:USW00013897	NASHVILLE INTERNATIONAL AIRPORT TN US	20061023	122	50	182.9	36.11889	-86.6892	0	2400	0	2400
GHCND:USW00013897	NASHVILLE INTERNATIONAL AIRPORT TN US	20061024	117	11	182.9	36.11889	-86.6892	0	2400	0	2400
GHCND:USW00013897	NASHVILLE INTERNATIONAL AIRPORT TN US	20061025	144	17	182.9	36.11889	-86.6892	0	2400	0	2400
GHCND:USW00013897	NASHVILLE INTERNATIONAL AIRPORT TN US	20061026	128	94	182.9	36.11889	-86.6892	0	2400	0	2400
GHCND:USW00013897	NASHVILLE INTERNATIONAL AIRPORT TN US	20061027	194	94	182.9	36.11889	-86.6892	0	2400	0	2400
GHCND:USW00013897	NASHVILLE INTERNATIONAL AIRPORT TN US	20061028	167	78	182.9	36.11889	-86.6892	0	2400	0	2400
GHCND:USW00013897	NASHVILLE INTERNATIONAL AIRPORT TN US	20061029	244	78	182.9	36.11889	-86.6892	0	2400	0	2400
GHCND:USW00013897	NASHVILLE INTERNATIONAL AIRPORT TN US	20061030	244	78	182.9	36.11889	-86.6892	0	2400	0	2400
GHCND:USW00013897	NASHVILLE INTERNATIONAL AIRPORT TN US	20061031	228	128	182.9	36.11889	-86.6892	0	2400	0	2400
GHCND:USW00013897	NASHVILLE INTERNATIONAL AIRPORT TN US	20061101	133	44	182.9	36.11889	-86.6892	0	2400	0	2400
GHCND:USW00013897	NASHVILLE INTERNATIONAL AIRPORT TN US	20061102	111	11	182.9	36.11889	-86.6892	0	2400	0	2400
GHCND:USW00013897	NASHVILLE INTERNATIONAL AIRPORT TN US	20061103	128	-22	182.9	36.11889	-86.6892	0	2400	0	2400
GHCND:USW00013897	NASHVILLE INTERNATIONAL AIRPORT TN US	20061104	167	-17	182.9	36.11889	-86.6892	0	2400	0	2400
GHCND:USW00013897	NASHVILLE INTERNATIONAL AIRPORT TN US	20061105	172	72	182.9	36.11889	-86.6892	0	2400	0	2400
GHCND:USW00013897	NASHVILLE INTERNATIONAL AIRPORT TN US	20061106	200	94	182.9	36.11889	-86.6892	0	2400	0	2400
GHCND:USW00013897	NASHVILLE INTERNATIONAL AIRPORT TN US	20061107	144	117	182.9	36.11889	-86.6892	0	2400	0	2400
GHCND:USW00013897	NASHVILLE INTERNATIONAL AIRPORT TN US	20061108	167	72	182.9	36.11889	-86.6892	0	2400	0	2400
GHCND:USW00013897	NASHVILLE INTERNATIONAL AIRPORT TN US	20061109	261	67	182.9	36.11889	-86.6892	0	2400	0	2400
GHCND:USW00013897	NASHVILLE INTERNATIONAL AIRPORT TN US	20061110	267	111	182.9	36.11889	-86.6892	0	2400	0	2400
GHCND:USW00013897	NASHVILLE INTERNATIONAL AIRPORT TN US	20061111	222	61	182.9	36.11889	-86.6892	0	2400	0	2400
GHCND:USW00013897	NASHVILLE INTERNATIONAL AIRPORT TN US	20061112	106	22	182.9	36.11889	-86.6892	0	2400	0	2400
GHCND:USW00013897	NASHVILLE INTERNATIONAL AIRPORT TN US	20061113	111	0	182.9	36.11889	-86.6892	0	2400	0	2400
GHCND:USW00013897	NASHVILLE INTERNATIONAL AIRPORT TN US	20061114	133	6	182.9	36.11889	-86.6892	0	2400	0	2400
GHCND:USW00013897	NASHVILLE INTERNATIONAL AIRPORT TN US	20061115	172	117	182.9	36.11889	-86.6892	0	2400	0	2400
GHCND:USW00013897	NASHVILLE INTERNATIONAL AIRPORT TN US	20061116	117	61	182.9	36.11889	-86.6892	0	2400	0	2400
GHCND:USW00013897	NASHVILLE INTERNATIONAL AIRPORT TN US	20061117	122	11	182.9	36.11889	-86.6892	0	2400	0	2400
GHCND:USW00013897	NASHVILLE INTERNATIONAL AIRPORT TN US	20061118	144	39	182.9	36.11889	-86.6892	0	2400	0	2400
GHCND:USW00013897	NASHVILLE INTERNATIONAL AIRPORT TN US	20061119	83	44	182.9	36.11889	-86.6892	0	2400	0	2400
GHCND:USW00013897	NASHVILLE INTERNATIONAL AIRPORT TN US	20061120	83	22	182.9	36.11889	-86.6892	0	2400	0	2400
GHCND:USW00013897	NASHVILLE INTERNATIONAL AIRPORT TN US	20061121	117	-11	182.9	36.11889	-86.6892	0	2400	0	2400
GHCND:USW00013897	NASHVILLE INTERNATIONAL AIRPORT TN US	20061122	150	0	182.9	36.11889	-86.6892	0	2400	0	2400
GHCND:USW00013897	NASHVILLE INTERNATIONAL AIRPORT TN US	20061123	178	-11	182.9	36.11889	-86.6892	0	2400	0	2400
GHCND:USW00013897	NASHVILLE INTERNATIONAL AIRPORT TN US	20061124	217	0	182.9	36.11889	-86.6892	0	2400	0	2400
GHCND:USW00013897	NASHVILLE INTERNATIONAL AIRPORT TN US	20061125	228	28	182.9	36.11889	-86.6892	0	2400	0	2400
GHCND:USW00013897	NASHVILLE INTERNATIONAL AIRPORT TN US	20061126	222	44	182.9	36.11889	-86.6892	0	2400	0	2400
GHCND:USW00013897	NASHVILLE INTERNATIONAL AIRPORT TN US	20061127	217	39	182.9	36.11889	-86.6892	0	2400	0	2400
GHCND:USW00013897	NASHVILLE INTERNATIONAL AIRPORT TN US	20061128	206	67	182.9	36.11889	-86.6892	0	2400	0	2400
GHCND:USW00013897	NASHVILLE INTERNATIONAL AIRPORT TN US	20061129	239	172	182.9	36.11889	-86.6892	0	2400	0	2400
GHCND:USW00013897	NASHVILLE INTERNATIONAL AIRPORT TN US	20061130	244	167	182.9	36.11889	-86.6892	0	2400	0	2400
GHCND:USW00013897	NASHVILLE INTERNATIONAL AIRPORT TN US	20061201	206	0	182.9	36.11889	-86.6892	0	2400	0	2400
GHCND:USW00013897	NASHVILLE INTERNATIONAL AIRPORT TN US	20061202	83	-17	182.9	36.11889	-86.6892	0	2400	0	2400
GHCND:USW00013897	NASHVILLE INTERNATIONAL AIRPORT TN US	20061203	61	-39	182.9	36.11889	-86.6892	0	2400	0	2400
GHCND:USW00013897	NASHVILLE INTERNATIONAL AIRPORT TN US	20061204	33	-72	182.9	36.11889	-86.6892	0	2400	0	2400
GHCND:USW00013897	NASHVILLE INTERNATIONAL AIRPORT TN US	20061205	106	-39	182.9	36.11889	-86.6892	0	2400	0	2400
GHCND:USW00013897	NASHVILLE INTERNATIONAL AIRPORT TN US	20061206	128	-6	182.9	36.11889	-86.6892	0	2400	0	2400
GHCND:USW00013897	NASHVILLE INTERNATIONAL AIRPORT TN US	20061207	61	-67	182.9	36.11889	-86.6892	0	2400	0	2400
GHCND:USW00013897	NASHVILLE INTERNATIONAL AIRPORT TN US	20061208	0	-83	182.9	36.11889	-86.6892	0	2400	0	2400
GHCND:USW00013897	NASHVILLE INTERNATIONAL AIRPORT TN US	20061209	94	-78	182.9	36.11889	-86.6892	0	2400	0	2400
GHCND:USW00013897	NASHVILLE INTERNATIONAL AIRPORT TN US	20061210	139	-28	182.9	36.11889	-86.6892	0	2400	0	2400
GHCND:USW00013897	NASHVILLE INTERNATIONAL AIRPORT TN US	20061211	200	6	182.9	36.11889	-86.6892	0	2400	0	2400
GHCND:USW00013897	NASHVILLE INTERNATIONAL AIRPORT TN US	20061212	156	100	182.9	36.11889	-86.6892	0	2400	0	2400
GHCND:USW00013897	NASHVILLE INTERNATIONAL AIRPORT TN US	20061213	183	50	182.9	36.11889	-86.6892	0	2400	0	2400
GHCND:USW00013897	NASHVILLE INTERNATIONAL AIRPORT TN US	20061214	189	33	182.9	36.11889	-86.6892	0	2400	0	2400
GHCND:USW00013897	NASHVILLE INTERNATIONAL AIRPORT TN US	20061215	200	72	182.9	36.11889	-86.6892	0	2400	0	2400
GHCND:USW00013897	NASHVILLE INTERNATIONAL AIRPORT TN US	20061216	217	44	182.9	36.11889	-86.6892	0	2400	0	2400
GHCND:USW00013897	NASHVILLE INTERNATIONAL AIRPORT TN US	20061217	222	78	182.9	36.11889	-86.6892	0	2400	0	2400
GHCND:USW00013897	NASHVILLE INTERNATIONAL AIRPORT TN US	20061218	222	83	182.9	36.11889	-86.6892	0	2400	0	2400
GHCND:USW00013897	NASHVILLE INTERNATIONAL AIRPORT TN US	20061219	150	67	182.9	36.11889	-86.6892	0	2400	0	2400
GHCND:USW00013897	NASHVILLE INTERNATIONAL AIRPORT TN US	20061220	161	61	182.9	36.11889	-86.6892	0	2400	0	2400
GHCND:USW00013897	NASHVILLE INTERNATIONAL AIRPORT TN US	20061221	161	100	182.9	36.11889	-86.6892	0	2400	0	2400
GHCND:USW00013897	NASHVILLE INTERNATIONAL AIRPORT TN US	20061222	156	89	182.9	36.11889	-86.6892	0	2400	0	2400
GHCND:USW00013897	NASHVILLE INTERNATIONAL AIRPORT TN US	20061223	128	22	182.9	36.11889	-86.6892	0	2400	0	2400
GHCND:USW00013897	NASHVILLE INTERNATIONAL AIRPORT TN US	20061224	128	-6	182.9	36.11889	-86.6892	0	2400	0	2400
GHCND:USW00013897	NASHVILLE INTERNATIONAL AIRPORT TN US	20061225	111	44	182.9	36.11889	-86.6892	0	2400	0	2400
GHCND:USW00013897	NASHVILLE INTERNATIONAL AIRPORT TN US	20061226	44	17	182.9	36.11889	-86.6892	0	2400	0	2400
GHCND:USW00013897	NASHVILLE INTERNATIONAL AIRPORT TN US	20061227	100	-28	182.9	36.11889	-86.6892	0	2400	0	2400
GHCND:USW00013897	NASHVILLE INTERNATIONAL AIRPORT TN US	20061228	156	0	182.9	36.11889	-86.6892	0	2400	0	2400
GHCND:USW00013897	NASHVILLE INTERNATIONAL AIRPORT TN US	20061229	189	28	182.9	36.11889	-86.6892	0	2400	0	2400
GHCND:USW00013897	NASHVILLE INTERNATIONAL AIRPORT TN US	20061230	183	67	182.9	36.11889	-86.6892	0	2400	0	2400
GHCND:USW00013897	NASHVILLE INTERNATIONAL AIRPORT TN US	20061231	189	106	182.9	36.11889	-86.6892	0	2400	0	2400
GHCND:USW00013897	NASHVILLE INTERNATIONAL AIRPORT TN US	20070101	106	44	182.9	36.11889	-86.6892	0	2400	0	2400
GHCND:USW00013897	NASHVILLE INTERNATIONAL AIRPORT TN US	20070102	111	-6	182.9	36.11889	-86.6892	0	2400	0	2400
GHCND:USW00013897	NASHVILLE INTERNATIONAL AIRPORT TN US	20070103	144	-22	182.9	36.11889	-86.6892	0	2400	0	2400
GHCND:USW00013897	NASHVILLE INTERNATIONAL AIRPORT TN US	20070104	178	39	182.9	36.11889	-86.6892	0	2400	0	2400
GHCND:USW00013897	NASHVILLE INTERNATIONAL AIRPORT TN US	20070105	206	106	182.9	36.11889	-86.6892	0	2400	0	2400
GHCND:USW00013897	NASHVILLE INTERNATIONAL AIRPORT TN US	20070106	156	94	182.9	36.11889	-86.6892	0	2400	0	2400
GHCND:USW00013897	NASHVILLE INTERNATIONAL AIRPORT TN US	20070107	122	83	182.9	36.11889	-86.6892	0	2400	0	2400
GHCND:USW00013897	NASHVILLE INTERNATIONAL AIRPORT TN US	20070108	94	28	182.9	36.11889	-86.6892	0	2400	0	2400
GHCND:USW00013897	NASHVILLE INTERNATIONAL AIRPORT TN US	20070109	94	22	182.9	36.11889	-86.6892	0	2400	0	2400
GHCND:USW00013897	NASHVILLE INTERNATIONAL AIRPORT TN US	20070110	83	-39	182.9	36.11889	-86.6892	0	2400	0	2400
GHCND:USW00013897	NASHVILLE INTERNATIONAL AIRPORT TN US	20070111	144	-11	182.9	36.11889	-86.6892	0	2400	0	2400
GHCND:USW00013897	NASHVILLE INTERNATIONAL AIRPORT TN US	20070112	167	133	182.9	36.11889	-86.6892	0	2400	0	2400
GHCND:USW00013897	NASHVILLE INTERNATIONAL AIRPORT TN US	20070113	217	150	182.9	36.11889	-86.6892	0	2400	0	2400
GHCND:USW00013897	NASHVILLE INTERNATIONAL AIRPORT TN US	20070114	211	150	182.9	36.11889	-86.6892	0	2400	0	2400
GHCND:USW00013897	NASHVILLE INTERNATIONAL AIRPORT TN US	20070115	200	33	182.9	36.11889	-86.6892	0	2400	0	2400
GHCND:USW00013897	NASHVILLE INTERNATIONAL AIRPORT TN US	20070116	33	-39	182.9	36.11889	-86.6892	0	2400	0	2400
GHCND:USW00013897	NASHVILLE INTERNATIONAL AIRPORT TN US	20070117	39	-39	182.9	36.11889	-86.6892	0	2400	0	2400
GHCND:USW00013897	NASHVILLE INTERNATIONAL AIRPORT TN US	20070118	72	11	182.9	36.11889	-86.6892	0	2400	0	2400
GHCND:USW00013897	NASHVILLE INTERNATIONAL AIRPORT TN US	20070119	56	-11	182.9	36.11889	-86.6892	0	2400	0	2400
GHCND:USW00013897	NASHVILLE INTERNATIONAL AIRPORT TN US	20070120	61	-22	182.9	36.11889	-86.6892	0	2400	0	2400
GHCND:USW00013897	NASHVILLE INTERNATIONAL AIRPORT TN US	20070121	72	22	182.9	36.11889	-86.6892	0	2400	0	2400
GHCND:USW00013897	NASHVILLE INTERNATIONAL AIRPORT TN US	20070122	72	11	182.9	36.11889	-86.6892	0	2400	0	2400
GHCND:USW00013897	NASHVILLE INTERNATIONAL AIRPORT TN US	20070123	44	-33	182.9	36.11889	-86.6892	0	2400	0	2400
GHCND:USW00013897	NASHVILLE INTERNATIONAL AIRPORT TN US	20070124	83	-44	182.9	36.11889	-86.6892	0	2400	0	2400
GHCND:USW00013897	NASHVILLE INTERNATIONAL AIRPORT TN US	20070125	50	-17	182.9	36.11889	-86.6892	0	2400	0	2400
GHCND:USW00013897	NASHVILLE INTERNATIONAL AIRPORT TN US	20070126	106	-67	182.9	36.11889	-86.6892	0	2400	0	2400
GHCND:USW00013897	NASHVILLE INTERNATIONAL AIRPORT TN US	20070127	139	0	182.9	36.11889	-86.6892	0	2400	0	2400
GHCND:USW00013897	NASHVILLE INTERNATIONAL AIRPORT TN US	20070128	17	-78	182.9	36.11889	-86.6892	0	2400	0	2400
GHCND:USW00013897	NASHVILLE INTERNATIONAL AIRPORT TN US	20070129	28	-117	182.9	36.11889	-86.6892	0	2400	0	2400
GHCND:USW00013897	NASHVILLE INTERNATIONAL AIRPORT TN US	20070130	44	-83	182.9	36.11889	-86.6892	0	2400	0	2400
GHCND:USW00013897	NASHVILLE INTERNATIONAL AIRPORT TN US	20070131	-6	-111	182.9	36.11889	-86.6892	0	2400	0	2400
GHCND:USW00013897	NASHVILLE INTERNATIONAL AIRPORT TN US	20070201	33	-17	182.9	36.11889	-86.6892	0	2400	0	2400
GHCND:USW00013897	NASHVILLE INTERNATIONAL AIRPORT TN US	20070202	17	-39	182.9	36.11889	-86.6892	0	2400	0	2400
GHCND:USW00013897	NASHVILLE INTERNATIONAL AIRPORT TN US	20070203	56	-89	182.9	36.11889	-86.6892	0	2400	0	2400
GHCND:USW00013897	NASHVILLE INTERNATIONAL AIRPORT TN US	20070204	6	-72	182.9	36.11889	-86.6892	0	2400	0	2400
GHCND:USW00013897	NASHVILLE INTERNATIONAL AIRPORT TN US	20070205	-22	-83	182.9	36.11889	-86.6892	0	2400	0	2400
GHCND:USW00013897	NASHVILLE INTERNATIONAL AIRPORT TN US	20070206	122	-61	182.9	36.11889	-86.6892	0	2400	0	2400
GHCND:USW00013897	NASHVILLE INTERNATIONAL AIRPORT TN US	20070207	122	-28	182.9	36.11889	-86.6892	0	2400	0	2400
GHCND:USW00013897	NASHVILLE INTERNATIONAL AIRPORT TN US	20070208	11	-44	182.9	36.11889	-86.6892	0	2400	0	2400
GHCND:USW00013897	NASHVILLE INTERNATIONAL AIRPORT TN US	20070209	0	-61	182.9	36.11889	-86.6892	0	2400	0	2400
GHCND:USW00013897	NASHVILLE INTERNATIONAL AIRPORT TN US	20070210	28	-56	182.9	36.11889	-86.6892	0	2400	0	2400
GHCND:USW00013897	NASHVILLE INTERNATIONAL AIRPORT TN US	20070211	83	-83	182.9	36.11889	-86.6892	0	2400	0	2400
GHCND:USW00013897	NASHVILLE INTERNATIONAL AIRPORT TN US	20070212	122	6	182.9	36.11889	-86.6892	0	2400	0	2400
GHCND:USW00013897	NASHVILLE INTERNATIONAL AIRPORT TN US	20070213	139	-28	182.9	36.11889	-86.6892	0	2400	0	2400

GHCND:USW00013897	NASHVILLE INTERNATIONAL AIRPORT TN US	20070214	-28	-67	182.9	36.11889	-86.6892	0	2400	0	2400
GHCND:USW00013897	NASHVILLE INTERNATIONAL AIRPORT TN US	20070215	-11	-83	182.9	36.11889	-86.6892	0	2400	0	2400
GHCND:USW00013897	NASHVILLE INTERNATIONAL AIRPORT TN US	20070216	6	-106	182.9	36.11889	-86.6892	0	2400	0	2400
GHCND:USW00013897	NASHVILLE INTERNATIONAL AIRPORT TN US	20070217	22	-44	182.9	36.11889	-86.6892	0	2400	0	2400
GHCND:USW00013897	NASHVILLE INTERNATIONAL AIRPORT TN US	20070218	50	-61	182.9	36.11889	-86.6892	0	2400	0	2400
GHCND:USW00013897	NASHVILLE INTERNATIONAL AIRPORT TN US	20070219	139	-56	182.9	36.11889	-86.6892	0	2400	0	2400
GHCND:USW00013897	NASHVILLE INTERNATIONAL AIRPORT TN US	20070220	178	100	182.9	36.11889	-86.6892	0	2400	0	2400
GHCND:USW00013897	NASHVILLE INTERNATIONAL AIRPORT TN US	20070221	222	89	182.9	36.11889	-86.6892	0	2400	0	2400
GHCND:USW00013897	NASHVILLE INTERNATIONAL AIRPORT TN US	20070222	167	50	182.9	36.11889	-86.6892	0	2400	0	2400
GHCND:USW00013897	NASHVILLE INTERNATIONAL AIRPORT TN US	20070223	128	-6	182.9	36.11889	-86.6892	0	2400	0	2400
GHCND:USW00013897	NASHVILLE INTERNATIONAL AIRPORT TN US	20070224	150	11	182.9	36.11889	-86.6892	0	2400	0	2400
GHCND:USW00013897	NASHVILLE INTERNATIONAL AIRPORT TN US	20070225	122	56	182.9	36.11889	-86.6892	0	2400	0	2400
GHCND:USW00013897	NASHVILLE INTERNATIONAL AIRPORT TN US	20070226	122	-6	182.9	36.11889	-86.6892	0	2400	0	2400
GHCND:USW00013897	NASHVILLE INTERNATIONAL AIRPORT TN US	20070227	156	0	182.9	36.11889	-86.6892	0	2400	0	2400
GHCND:USW00013897	NASHVILLE INTERNATIONAL AIRPORT TN US	20070228	239	-6	182.9	36.11889	-86.6892	0	2400	0	2400
GHCND:USW00013897	NASHVILLE INTERNATIONAL AIRPORT TN US	20070301	178	72	182.9	36.11889	-86.6892	0	2400	0	2400
GHCND:USW00013897	NASHVILLE INTERNATIONAL AIRPORT TN US	20070302	161	11	182.9	36.11889	-86.6892	0	2400	0	2400
GHCND:USW00013897	NASHVILLE INTERNATIONAL AIRPORT TN US	20070303	111	-11	182.9	36.11889	-86.6892	0	2400	0	2400
GHCND:USW00013897	NASHVILLE INTERNATIONAL AIRPORT TN US	20070304	83	-22	182.9	36.11889	-86.6892	0	2400	0	2400
GHCND:USW00013897	NASHVILLE INTERNATIONAL AIRPORT TN US	20070305	172	-33	182.9	36.11889	-86.6892	0	2400	0	2400
GHCND:USW00013897	NASHVILLE INTERNATIONAL AIRPORT TN US	20070306	144	11	182.9	36.11889	-86.6892	0	2400	0	2400
GHCND:USW00013897	NASHVILLE INTERNATIONAL AIRPORT TN US	20070307	217	33	182.9	36.11889	-86.6892	0	2400	0	2400
GHCND:USW00013897	NASHVILLE INTERNATIONAL AIRPORT TN US	20070308	200	22	182.9	36.11889	-86.6892	0	2400	0	2400
GHCND:USW00013897	NASHVILLE INTERNATIONAL AIRPORT TN US	20070309	239	39	182.9	36.11889	-86.6892	0	2400	0	2400
GHCND:USW00013897	NASHVILLE INTERNATIONAL AIRPORT TN US	20070310	222	117	182.9	36.11889	-86.6892	0	2400	0	2400
GHCND:USW00013897	NASHVILLE INTERNATIONAL AIRPORT TN US	20070311	200	72	182.9	36.11889	-86.6892	0	2400	0	2400
GHCND:USW00013897	NASHVILLE INTERNATIONAL AIRPORT TN US	20070312	250	22	182.9	36.11889	-86.6892	0	2400	0	2400
GHCND:USW00013897	NASHVILLE INTERNATIONAL AIRPORT TN US	20070313	267	106	182.9	36.11889	-86.6892	0	2400	0	2400
GHCND:USW00013897	NASHVILLE INTERNATIONAL AIRPORT TN US	20070314	250	161	182.9	36.11889	-86.6892	0	2400	0	2400
GHCND:USW00013897	NASHVILLE INTERNATIONAL AIRPORT TN US	20070315	222	67	182.9	36.11889	-86.6892	0	2400	0	2400
GHCND:USW00013897	NASHVILLE INTERNATIONAL AIRPORT TN US	20070316	117	22	182.9	36.11889	-86.6892	0	2400	0	2400
GHCND:USW00013897	NASHVILLE INTERNATIONAL AIRPORT TN US	20070317	89	-11	182.9	36.11889	-86.6892	0	2400	0	2400
GHCND:USW00013897	NASHVILLE INTERNATIONAL AIRPORT TN US	20070318	117	-11	182.9	36.11889	-86.6892	0	2400	0	2400
GHCND:USW00013897	NASHVILLE INTERNATIONAL AIRPORT TN US	20070319	211	33	182.9	36.11889	-86.6892	0	2400	0	2400
GHCND:USW00013897	NASHVILLE INTERNATIONAL AIRPORT TN US	20070320	217	128	182.9	36.11889	-86.6892	0	2400	0	2400
GHCND:USW00013897	NASHVILLE INTERNATIONAL AIRPORT TN US	20070321	267	94	182.9	36.11889	-86.6892	0	2400	0	2400
GHCND:USW00013897	NASHVILLE INTERNATIONAL AIRPORT TN US	20070322	250	139	182.9	36.11889	-86.6892	0	2400	0	2400
GHCND:USW00013897	NASHVILLE INTERNATIONAL AIRPORT TN US	20070323	272	122	182.9	36.11889	-86.6892	0	2400	0	2400
GHCND:USW00013897	NASHVILLE INTERNATIONAL AIRPORT TN US	20070324	289	144	182.9	36.11889	-86.6892	0	2400	0	2400
GHCND:USW00013897	NASHVILLE INTERNATIONAL AIRPORT TN US	20070325	300	117	182.9	36.11889	-86.6892	0	2400	0	2400
GHCND:USW00013897	NASHVILLE INTERNATIONAL AIRPORT TN US	20070326	300	150	182.9	36.11889	-86.6892	0	2400	0	2400
GHCND:USW00013897	NASHVILLE INTERNATIONAL AIRPORT TN US	20070327	283	150	182.9	36.11889	-86.6892	0	2400	0	2400
GHCND:USW00013897	NASHVILLE INTERNATIONAL AIRPORT TN US	20070328	217	172	182.9	36.11889	-86.6892	0	2400	0	2400
GHCND:USW00013897	NASHVILLE INTERNATIONAL AIRPORT TN US	20070329	283	156	182.9	36.11889	-86.6892	0	2400	0	2400
GHCND:USW00013897	NASHVILLE INTERNATIONAL AIRPORT TN US	20070330	261	172	182.9	36.11889	-86.6892	0	2400	0	2400
GHCND:USW00013897	NASHVILLE INTERNATIONAL AIRPORT TN US	20070331	256	144	182.9	36.11889	-86.6892	0	2400	0	2400
GHCND:USW00013897	NASHVILLE INTERNATIONAL AIRPORT TN US	20070401	261	178	182.9	36.11889	-86.6892	0	2400	0	2400
GHCND:USW00013897	NASHVILLE INTERNATIONAL AIRPORT TN US	20070402	267	150	182.9	36.11889	-86.6892	0	2400	0	2400
GHCND:USW00013897	NASHVILLE INTERNATIONAL AIRPORT TN US	20070403	289	144	182.9	36.11889	-86.6892	0	2400	0	2400
GHCND:USW00013897	NASHVILLE INTERNATIONAL AIRPORT TN US	20070404	156	33	182.9	36.11889	-86.6892	0	2400	0	2400
GHCND:USW00013897	NASHVILLE INTERNATIONAL AIRPORT TN US	20070405	94	6	182.9	36.11889	-86.6892	0	2400	0	2400
GHCND:USW00013897	NASHVILLE INTERNATIONAL AIRPORT TN US	20070406	89	-17	182.9	36.11889	-86.6892	0	2400	0	2400
GHCND:USW00013897	NASHVILLE INTERNATIONAL AIRPORT TN US	20070407	67	-28	182.9	36.11889	-86.6892	0	2400	0	2400
GHCND:USW00013897	NASHVILLE INTERNATIONAL AIRPORT TN US	20070408	106	-50	182.9	36.11889	-86.6892	0	2400	0	2400
GHCND:USW00013897	NASHVILLE INTERNATIONAL AIRPORT TN US	20070409	139	0	182.9	36.11889	-86.6892	0	2400	0	2400
GHCND:USW00013897	NASHVILLE INTERNATIONAL AIRPORT TN US	20070410	183	0	182.9	36.11889	-86.6892	0	2400	0	2400
GHCND:USW00013897	NASHVILLE INTERNATIONAL AIRPORT TN US	20070411	217	111	182.9	36.11889	-86.6892	0	2400	0	2400
GHCND:USW00013897	NASHVILLE INTERNATIONAL AIRPORT TN US	20070412	161	56	182.9	36.11889	-86.6892	0	2400	0	2400
GHCND:USW00013897	NASHVILLE INTERNATIONAL AIRPORT TN US	20070413	122	44	182.9	36.11889	-86.6892	0	2400	0	2400
GHCND:USW00013897	NASHVILLE INTERNATIONAL AIRPORT TN US	20070414	189	61	182.9	36.11889	-86.6892	0	2400	0	2400
GHCND:USW00013897	NASHVILLE INTERNATIONAL AIRPORT TN US	20070415	128	22	182.9	36.11889	-86.6892	0	2400	0	2400
GHCND:USW00013897	NASHVILLE INTERNATIONAL AIRPORT TN US	20070416	211	67	182.9	36.11889	-86.6892	0	2400	0	2400
GHCND:USW00013897	NASHVILLE INTERNATIONAL AIRPORT TN US	20070417	228	33	182.9	36.11889	-86.6892	0	2400	0	2400
GHCND:USW00013897	NASHVILLE INTERNATIONAL AIRPORT TN US	20070418	222	117	182.9	36.11889	-86.6892	0	2400	0	2400
GHCND:USW00013897	NASHVILLE INTERNATIONAL AIRPORT TN US	20070419	178	94	182.9	36.11889	-86.6892	0	2400	0	2400
GHCND:USW00013897	NASHVILLE INTERNATIONAL AIRPORT TN US	20070420	217	56	182.9	36.11889	-86.6892	0	2400	0	2400
GHCND:USW00013897	NASHVILLE INTERNATIONAL AIRPORT TN US	20070421	256	72	182.9	36.11889	-86.6892	0	2400	0	2400
GHCND:USW00013897	NASHVILLE INTERNATIONAL AIRPORT TN US	20070422	267	100	182.9	36.11889	-86.6892	0	2400	0	2400
GHCND:USW00013897	NASHVILLE INTERNATIONAL AIRPORT TN US	20070423	261	161	182.9	36.11889	-86.6892	0	2400	0	2400
GHCND:USW00013897	NASHVILLE INTERNATIONAL AIRPORT TN US	20070424	250	183	182.9	36.11889	-86.6892	0	2400	0	2400
GHCND:USW00013897	NASHVILLE INTERNATIONAL AIRPORT TN US	20070425	267	172	182.9	36.11889	-86.6892	0	2400	0	2400
GHCND:USW00013897	NASHVILLE INTERNATIONAL AIRPORT TN US	20070426	250	156	182.9	36.11889	-86.6892	0	2400	0	2400
GHCND:USW00013897	NASHVILLE INTERNATIONAL AIRPORT TN US	20070427	183	106	182.9	36.11889	-86.6892	0	2400	0	2400
GHCND:USW00013897	NASHVILLE INTERNATIONAL AIRPORT TN US	20070428	244	100	182.9	36.11889	-86.6892	0	2400	0	2400
GHCND:USW00013897	NASHVILLE INTERNATIONAL AIRPORT TN US	20070429	283	111	182.9	36.11889	-86.6892	0	2400	0	2400
GHCND:USW00013897	NASHVILLE INTERNATIONAL AIRPORT TN US	20070430	306	122	182.9	36.11889	-86.6892	0	2400	0	2400
GHCND:USW00013897	NASHVILLE INTERNATIONAL AIRPORT TN US	20070501	311	139	182.9	36.11889	-86.6892	0	2400	0	2400
GHCND:USW00013897	NASHVILLE INTERNATIONAL AIRPORT TN US	20070502	300	167	182.9	36.11889	-86.6892	0	2400	0	2400
GHCND:USW00013897	NASHVILLE INTERNATIONAL AIRPORT TN US	20070503	261	183	182.9	36.11889	-86.6892	0	2400	0	2400
GHCND:USW00013897	NASHVILLE INTERNATIONAL AIRPORT TN US	20070504	256	183	182.9	36.11889	-86.6892	0	2400	0	2400
GHCND:USW00013897	NASHVILLE INTERNATIONAL AIRPORT TN US	20070505	256	178	182.9	36.11889	-86.6892	0	2400	0	2400
GHCND:USW00013897	NASHVILLE INTERNATIONAL AIRPORT TN US	20070506	267	167	182.9	36.11889	-86.6892	0	2400	0	2400
GHCND:USW00013897	NASHVILLE INTERNATIONAL AIRPORT TN US	20070507	261	139	182.9	36.11889	-86.6892	0	2400	0	2400
GHCND:USW00013897	NASHVILLE INTERNATIONAL AIRPORT TN US	20070508	294	128	182.9	36.11889	-86.6892	0	2400	0	2400
GHCND:USW00013897	NASHVILLE INTERNATIONAL AIRPORT TN US	20070509	300	144	182.9	36.11889	-86.6892	0	2400	0	2400
GHCND:USW00013897	NASHVILLE INTERNATIONAL AIRPORT TN US	20070510	317	183	182.9	36.11889	-86.6892	0	2400	0	2400
GHCND:USW00013897	NASHVILLE INTERNATIONAL AIRPORT TN US	20070511	306	189	182.9	36.11889	-86.6892	0	2400	0	2400
GHCND:USW00013897	NASHVILLE INTERNATIONAL AIRPORT TN US	20070512	306	172	182.9	36.11889	-86.6892	0	2400	0	2400
GHCND:USW00013897	NASHVILLE INTERNATIONAL AIRPORT TN US	20070513	261	167	182.9	36.11889	-86.6892	0	2400	0	2400
GHCND:USW00013897	NASHVILLE INTERNATIONAL AIRPORT TN US	20070514	283	117	182.9	36.11889	-86.6892	0	2400	0	2400
GHCND:USW00013897	NASHVILLE INTERNATIONAL AIRPORT TN US	20070515	283	178	182.9	36.11889	-86.6892	0	2400	0	2400
GHCND:USW00013897	NASHVILLE INTERNATIONAL AIRPORT TN US	20070516	217	139	182.9	36.11889	-86.6892	0	2400	0	2400
GHCND:USW00013897	NASHVILLE INTERNATIONAL AIRPORT TN US	20070517	222	89	182.9	36.11889	-86.6892	0	2400	0	2400
GHCND:USW00013897	NASHVILLE INTERNATIONAL AIRPORT TN US	20070518	206	94	182.9	36.11889	-86.6892	0	2400	0	2400
GHCND:USW00013897	NASHVILLE INTERNATIONAL AIRPORT TN US	20070519	239	83	182.9	36.11889	-86.6892	0	2400	0	2400
GHCND:USW00013897	NASHVILLE INTERNATIONAL AIRPORT TN US	20070520	272	78	182.9	36.11889	-86.6892	0	2400	0	2400
GHCND:USW00013897	NASHVILLE INTERNATIONAL AIRPORT TN US	20070521	289	106	182.9	36.11889	-86.6892	0	2400	0	2400
GHCND:USW00013897	NASHVILLE INTERNATIONAL AIRPORT TN US	20070522	311	122	182.9	36.11889	-86.6892	0	2400	0	2400
GHCND:USW00013897	NASHVILLE INTERNATIONAL AIRPORT TN US	20070523	306	167	182.9	36.11889	-86.6892	0	2400	0	2400
GHCND:USW00013897	NASHVILLE INTERNATIONAL AIRPORT TN US	20070524	300	183	182.9	36.11889	-86.6892	0	2400	0	2400
GHCND:USW00013897	NASHVILLE INTERNATIONAL AIRPORT TN US	20070525	300	150	182.9	36.11889	-86.6892	0	2400	0	2400
GHCND:USW00013897	NASHVILLE INTERNATIONAL AIRPORT TN US	20070526	306	161	182.9	36.11889	-86.6892	0	2400	0	2400
GHCND:USW00013897	NASHVILLE INTERNATIONAL AIRPORT TN US	20070527	300	156	182.9	36.11889	-86.6892	0	2400	0	2400
GHCND:USW00013897	NASHVILLE INTERNATIONAL AIRPORT TN US	20070528	317	178	182.9	36.11889	-86.6892	0	2400	0	2400
GHCND:USW00013897	NASHVILLE INTERNATIONAL AIRPORT TN US	20070529	317	178	182.9	36.11889	-86.6892	0	2400	0	2400
GHCND:USW00013897	NASHVILLE INTERNATIONAL AIRPORT TN US	20070530	317	183	182.9	36.11889	-86.6892	0	2400	0	2400
GHCND:USW00013897	NASHVILLE INTERNATIONAL AIRPORT TN US	20070531	311	194	182.9	36.11889	-86.6892	0	2400	0	2400
GHCND:USW00013897	NASHVILLE INTERNATIONAL AIRPORT TN US	20070601	317	172	182.9	36.11889	-86.6892	0	2400	0	2400
GHCND:USW00013897	NASHVILLE INTERNATIONAL AIRPORT TN US	20070602	306	211	182.9	36.11889	-86.6892	0	2400	0	2400
GHCND:USW00013897	NASHVILLE INTERNATIONAL AIRPORT TN US	20070603	306	194	182.9	36.11889	-86.6892	0	2400	0	2400
GHCND:USW00013897	NASHVILLE INTERNATIONAL AIRPORT TN US	20070604	289	194	182.9	36.11889	-86.6892	0	2400	0	2400
GHCND:USW00013897	NASHVILLE INTERNATIONAL AIRPORT TN US	20070605	300	161	182.9	36.11889	-86.6892	0	2400	0	2400
GHCND:USW00013897	NASHVILLE INTERNATIONAL AIRPORT TN US	20070606	328	156	182.9	36.11889	-86.6892	0	2400	0	2400
GHCND:USW00013897	NASHVILLE INTERNATIONAL AIRPORT TN US	20070607	328	194	182.9	36.11889	-86.6892	0	2400	0	2400
GHCND:USW00013897	NASHVILLE INTERNATIONAL AIRPORT TN US	20070608	317	206	182.9	36.11889	-86.6892	0	2400	0	2400
GHCND:USW00013897	NASHVILLE INTERNATIONAL AIRPORT TN US	20070609	306	206	182.9	36.11889	-86.6892	0	2400	0	2400
GHCND:USW00013897	NASHVILLE INTERNATIONAL AIRPORT TN US	20070610	306	183	182.9	36.11889	-86.6892	0	2400	0	2400
GHCND:USW00013897	NASHVILLE INTERNATIONAL AIRPORT TN US	20070611	267	206	182.9	36.11889	-86.6892	0	2400	0	2400
GHCND:USW00013897	NASHVILLE INTERNATIONAL AIRPORT TN US	20070612	311	178	182.9	36.11889	-86.6892	0	2400	0	2400
GHCND:USW00013897	NASHVILLE INTERNATIONAL AIRPORT TN US	20070613	328	161	182.9	36.11889	-86.6892	0	2400	0	2400
GHCND:USW00013897	NASHVILLE INTERNATIONAL AIRPORT TN US	20070614	333	194	182.9	36.11889	-86.6892	0	2400	0	2400
GHCND:USW00013897	NASHVILLE INTERNATIONAL AIRPORT TN US	20070615	339	183	182.9	36.11889	-86.6892	0	2400	0	2400
GHCND:USW00013897	NASHVILLE INTERNATIONAL AIRPORT TN US	20070616	333	189	182.9	36.11889	-86.6892	0	2400	0	2400
GHCND:USW00013897	NASHVILLE INTERNATIONAL AIRPORT TN US	20070617	350	167	182.9	36.11889	-86.6892	0	2400	0	2400

GHCND:USW00013897	NASHVILLE INTERNATIONAL AIRPORT TN US	20070618	322	211	182.9	36.11889	-86.6892	0	2400	0	2400
GHCND:USW00013897	NASHVILLE INTERNATIONAL AIRPORT TN US	20070619	272	211	182.9	36.11889	-86.6892	0	2400	0	2400
GHCND:USW00013897	NASHVILLE INTERNATIONAL AIRPORT TN US	20070620	311	194	182.9	36.11889	-86.6892	0	2400	0	2400
GHCND:USW00013897	NASHVILLE INTERNATIONAL AIRPORT TN US	20070621	317	150	182.9	36.11889	-86.6892	0	2400	0	2400
GHCND:USW00013897	NASHVILLE INTERNATIONAL AIRPORT TN US	20070622	328	161	182.9	36.11889	-86.6892	0	2400	0	2400
GHCND:USW00013897	NASHVILLE INTERNATIONAL AIRPORT TN US	20070623	339	206	182.9	36.11889	-86.6892	0	2400	0	2400
GHCND:USW00013897	NASHVILLE INTERNATIONAL AIRPORT TN US	20070624	333	200	182.9	36.11889	-86.6892	0	2400	0	2400
GHCND:USW00013897	NASHVILLE INTERNATIONAL AIRPORT TN US	20070625	317	211	182.9	36.11889	-86.6892	0	2400	0	2400
GHCND:USW00013897	NASHVILLE INTERNATIONAL AIRPORT TN US	20070626	328	211	182.9	36.11889	-86.6892	0	2400	0	2400
GHCND:USW00013897	NASHVILLE INTERNATIONAL AIRPORT TN US	20070627	339	211	182.9	36.11889	-86.6892	0	2400	0	2400
GHCND:USW00013897	NASHVILLE INTERNATIONAL AIRPORT TN US	20070628	317	211	182.9	36.11889	-86.6892	0	2400	0	2400
GHCND:USW00013897	NASHVILLE INTERNATIONAL AIRPORT TN US	20070629	328	222	182.9	36.11889	-86.6892	0	2400	0	2400
GHCND:USW00013897	NASHVILLE INTERNATIONAL AIRPORT TN US	20070630	328	222	182.9	36.11889	-86.6892	0	2400	0	2400
GHCND:USW00013897	NASHVILLE INTERNATIONAL AIRPORT TN US	20070701	294	217	182.9	36.11889	-86.6892	0	2400	0	2400
GHCND:USW00013897	NASHVILLE INTERNATIONAL AIRPORT TN US	20070702	300	194	182.9	36.11889	-86.6892	0	2400	0	2400
GHCND:USW00013897	NASHVILLE INTERNATIONAL AIRPORT TN US	20070703	311	183	182.9	36.11889	-86.6892	0	2400	0	2400
GHCND:USW00013897	NASHVILLE INTERNATIONAL AIRPORT TN US	20070704	317	211	182.9	36.11889	-86.6892	0	2400	0	2400
GHCND:USW00013897	NASHVILLE INTERNATIONAL AIRPORT TN US	20070705	333	233	182.9	36.11889	-86.6892	0	2400	0	2400
GHCND:USW00013897	NASHVILLE INTERNATIONAL AIRPORT TN US	20070706	333	228	182.9	36.11889	-86.6892	0	2400	0	2400
GHCND:USW00013897	NASHVILLE INTERNATIONAL AIRPORT TN US	20070707	317	222	182.9	36.11889	-86.6892	0	2400	0	2400
GHCND:USW00013897	NASHVILLE INTERNATIONAL AIRPORT TN US	20070708	339	217	182.9	36.11889	-86.6892	0	2400	0	2400
GHCND:USW00013897	NASHVILLE INTERNATIONAL AIRPORT TN US	20070709	339	222	182.9	36.11889	-86.6892	0	2400	0	2400
GHCND:USW00013897	NASHVILLE INTERNATIONAL AIRPORT TN US	20070710	300	217	182.9	36.11889	-86.6892	0	2400	0	2400
GHCND:USW00013897	NASHVILLE INTERNATIONAL AIRPORT TN US	20070711	317	222	182.9	36.11889	-86.6892	0	2400	0	2400
GHCND:USW00013897	NASHVILLE INTERNATIONAL AIRPORT TN US	20070712	294	178	182.9	36.11889	-86.6892	0	2400	0	2400
GHCND:USW00013897	NASHVILLE INTERNATIONAL AIRPORT TN US	20070713	294	211	182.9	36.11889	-86.6892	0	2400	0	2400
GHCND:USW00013897	NASHVILLE INTERNATIONAL AIRPORT TN US	20070714	328	189	182.9	36.11889	-86.6892	0	2400	0	2400
GHCND:USW00013897	NASHVILLE INTERNATIONAL AIRPORT TN US	20070715	328	217	182.9	36.11889	-86.6892	0	2400	0	2400
GHCND:USW00013897	NASHVILLE INTERNATIONAL AIRPORT TN US	20070716	328	228	182.9	36.11889	-86.6892	0	2400	0	2400
GHCND:USW00013897	NASHVILLE INTERNATIONAL AIRPORT TN US	20070717	333	217	182.9	36.11889	-86.6892	0	2400	0	2400
GHCND:USW00013897	NASHVILLE INTERNATIONAL AIRPORT TN US	20070718	344	233	182.9	36.11889	-86.6892	0	2400	0	2400
GHCND:USW00013897	NASHVILLE INTERNATIONAL AIRPORT TN US	20070719	350	228	182.9	36.11889	-86.6892	0	2400	0	2400
GHCND:USW00013897	NASHVILLE INTERNATIONAL AIRPORT TN US	20070720	311	211	182.9	36.11889	-86.6892	0	2400	0	2400
GHCND:USW00013897	NASHVILLE INTERNATIONAL AIRPORT TN US	20070721	300	183	182.9	36.11889	-86.6892	0	2400	0	2400
GHCND:USW00013897	NASHVILLE INTERNATIONAL AIRPORT TN US	20070722	306	167	182.9	36.11889	-86.6892	0	2400	0	2400
GHCND:USW00013897	NASHVILLE INTERNATIONAL AIRPORT TN US	20070723	311	172	182.9	36.11889	-86.6892	0	2400	0	2400
GHCND:USW00013897	NASHVILLE INTERNATIONAL AIRPORT TN US	20070724	322	194	182.9	36.11889	-86.6892	0	2400	0	2400
GHCND:USW00013897	NASHVILLE INTERNATIONAL AIRPORT TN US	20070725	311	206	182.9	36.11889	-86.6892	0	2400	0	2400
GHCND:USW00013897	NASHVILLE INTERNATIONAL AIRPORT TN US	20070726	333	189	182.9	36.11889	-86.6892	0	2400	0	2400
GHCND:USW00013897	NASHVILLE INTERNATIONAL AIRPORT TN US	20070727	322	228	182.9	36.11889	-86.6892	0	2400	0	2400
GHCND:USW00013897	NASHVILLE INTERNATIONAL AIRPORT TN US	20070728	339	233	182.9	36.11889	-86.6892	0	2400	0	2400
GHCND:USW00013897	NASHVILLE INTERNATIONAL AIRPORT TN US	20070729	322	217	182.9	36.11889	-86.6892	0	2400	0	2400
GHCND:USW00013897	NASHVILLE INTERNATIONAL AIRPORT TN US	20070730	339	239	182.9	36.11889	-86.6892	0	2400	0	2400
GHCND:USW00013897	NASHVILLE INTERNATIONAL AIRPORT TN US	20070731	344	239	182.9	36.11889	-86.6892	0	2400	0	2400
GHCND:USW00013897	NASHVILLE INTERNATIONAL AIRPORT TN US	20070801	339	233	182.9	36.11889	-86.6892	0	2400	0	2400
GHCND:USW00013897	NASHVILLE INTERNATIONAL AIRPORT TN US	20070802	350	217	182.9	36.11889	-86.6892	0	2400	0	2400
GHCND:USW00013897	NASHVILLE INTERNATIONAL AIRPORT TN US	20070803	361	233	182.9	36.11889	-86.6892	0	2400	0	2400
GHCND:USW00013897	NASHVILLE INTERNATIONAL AIRPORT TN US	20070804	356	239	182.9	36.11889	-86.6892	0	2400	0	2400
GHCND:USW00013897	NASHVILLE INTERNATIONAL AIRPORT TN US	20070805	372	239	182.9	36.11889	-86.6892	0	2400	0	2400
GHCND:USW00013897	NASHVILLE INTERNATIONAL AIRPORT TN US	20070806	372	250	182.9	36.11889	-86.6892	0	2400	0	2400
GHCND:USW00013897	NASHVILLE INTERNATIONAL AIRPORT TN US	20070807	378	261	182.9	36.11889	-86.6892	0	2400	0	2400
GHCND:USW00013897	NASHVILLE INTERNATIONAL AIRPORT TN US	20070808	378	250	182.9	36.11889	-86.6892	0	2400	0	2400
GHCND:USW00013897	NASHVILLE INTERNATIONAL AIRPORT TN US	20070809	400	272	182.9	36.11889	-86.6892	0	2400	0	2400
GHCND:USW00013897	NASHVILLE INTERNATIONAL AIRPORT TN US	20070810	378	278	182.9	36.11889	-86.6892	0	2400	0	2400
GHCND:USW00013897	NASHVILLE INTERNATIONAL AIRPORT TN US	20070811	372	250	182.9	36.11889	-86.6892	0	2400	0	2400
GHCND:USW00013897	NASHVILLE INTERNATIONAL AIRPORT TN US	20070812	383	228	182.9	36.11889	-86.6892	0	2400	0	2400
GHCND:USW00013897	NASHVILLE INTERNATIONAL AIRPORT TN US	20070813	378	206	182.9	36.11889	-86.6892	0	2400	0	2400
GHCND:USW00013897	NASHVILLE INTERNATIONAL AIRPORT TN US	20070814	383	228	182.9	36.11889	-86.6892	0	2400	0	2400
GHCND:USW00013897	NASHVILLE INTERNATIONAL AIRPORT TN US	20070815	400	228	182.9	36.11889	-86.6892	0	2400	0	2400
GHCND:USW00013897	NASHVILLE INTERNATIONAL AIRPORT TN US	20070816	411	244	182.9	36.11889	-86.6892	0	2400	0	2400
GHCND:USW00013897	NASHVILLE INTERNATIONAL AIRPORT TN US	20070817	383	272	182.9	36.11889	-86.6892	0	2400	0	2400
GHCND:USW00013897	NASHVILLE INTERNATIONAL AIRPORT TN US	20070818	378	228	182.9	36.11889	-86.6892	0	2400	0	2400
GHCND:USW00013897	NASHVILLE INTERNATIONAL AIRPORT TN US	20070819	372	244	182.9	36.11889	-86.6892	0	2400	0	2400
GHCND:USW00013897	NASHVILLE INTERNATIONAL AIRPORT TN US	20070820	361	233	182.9	36.11889	-86.6892	0	2400	0	2400
GHCND:USW00013897	NASHVILLE INTERNATIONAL AIRPORT TN US	20070821	378	272	182.9	36.11889	-86.6892	0	2400	0	2400
GHCND:USW00013897	NASHVILLE INTERNATIONAL AIRPORT TN US	20070822	389	244	182.9	36.11889	-86.6892	0	2400	0	2400
GHCND:USW00013897	NASHVILLE INTERNATIONAL AIRPORT TN US	20070823	394	256	182.9	36.11889	-86.6892	0	2400	0	2400
GHCND:USW00013897	NASHVILLE INTERNATIONAL AIRPORT TN US	20070824	389	239	182.9	36.11889	-86.6892	0	2400	0	2400
GHCND:USW00013897	NASHVILLE INTERNATIONAL AIRPORT TN US	20070825	372	228	182.9	36.11889	-86.6892	0	2400	0	2400
GHCND:USW00013897	NASHVILLE INTERNATIONAL AIRPORT TN US	20070826	344	228	182.9	36.11889	-86.6892	0	2400	0	2400
GHCND:USW00013897	NASHVILLE INTERNATIONAL AIRPORT TN US	20070827	372	228	182.9	36.11889	-86.6892	0	2400	0	2400
GHCND:USW00013897	NASHVILLE INTERNATIONAL AIRPORT TN US	20070828	361	244	182.9	36.11889	-86.6892	0	2400	0	2400
GHCND:USW00013897	NASHVILLE INTERNATIONAL AIRPORT TN US	20070829	311	233	182.9	36.11889	-86.6892	0	2400	0	2400
GHCND:USW00013897	NASHVILLE INTERNATIONAL AIRPORT TN US	20070830	339	217	182.9	36.11889	-86.6892	0	2400	0	2400
GHCND:USW00013897	NASHVILLE INTERNATIONAL AIRPORT TN US	20070831	322	222	182.9	36.11889	-86.6892	0	2400	0	2400
GHCND:USW00013897	NASHVILLE INTERNATIONAL AIRPORT TN US	20070901	333	211	182.9	36.11889	-86.6892	0	2400	0	2400
GHCND:USW00013897	NASHVILLE INTERNATIONAL AIRPORT TN US	20070902	333	228	182.9	36.11889	-86.6892	0	2400	0	2400
GHCND:USW00013897	NASHVILLE INTERNATIONAL AIRPORT TN US	20070903	339	217	182.9	36.11889	-86.6892	0	2400	0	2400
GHCND:USW00013897	NASHVILLE INTERNATIONAL AIRPORT TN US	20070904	356	222	182.9	36.11889	-86.6892	0	2400	0	2400
GHCND:USW00013897	NASHVILLE INTERNATIONAL AIRPORT TN US	20070905	333	217	182.9	36.11889	-86.6892	0	2400	0	2400
GHCND:USW00013897	NASHVILLE INTERNATIONAL AIRPORT TN US	20070906	311	233	182.9	36.11889	-86.6892	0	2400	0	2400
GHCND:USW00013897	NASHVILLE INTERNATIONAL AIRPORT TN US	20070907	339	233	182.9	36.11889	-86.6892	0	2400	0	2400
GHCND:USW00013897	NASHVILLE INTERNATIONAL AIRPORT TN US	20070908	300	233	182.9	36.11889	-86.6892	0	2400	0	2400
GHCND:USW00013897	NASHVILLE INTERNATIONAL AIRPORT TN US	20070909	283	228	182.9	36.11889	-86.6892	0	2400	0	2400
GHCND:USW00013897	NASHVILLE INTERNATIONAL AIRPORT TN US	20070910	300	222	182.9	36.11889	-86.6892	0	2400	0	2400
GHCND:USW00013897	NASHVILLE INTERNATIONAL AIRPORT TN US	20070911	233	161	182.9	36.11889	-86.6892	0	2400	0	2400
GHCND:USW00013897	NASHVILLE INTERNATIONAL AIRPORT TN US	20070912	283	139	182.9	36.11889	-86.6892	0	2400	0	2400
GHCND:USW00013897	NASHVILLE INTERNATIONAL AIRPORT TN US	20070913	289	144	182.9	36.11889	-86.6892	0	2400	0	2400
GHCND:USW00013897	NASHVILLE INTERNATIONAL AIRPORT TN US	20070914	283	194	182.9	36.11889	-86.6892	0	2400	0	2400
GHCND:USW00013897	NASHVILLE INTERNATIONAL AIRPORT TN US	20070915	228	133	182.9	36.11889	-86.6892	0	2400	0	2400
GHCND:USW00013897	NASHVILLE INTERNATIONAL AIRPORT TN US	20070916	267	100	182.9	36.11889	-86.6892	0	2400	0	2400
GHCND:USW00013897	NASHVILLE INTERNATIONAL AIRPORT TN US	20070917	294	122	182.9	36.11889	-86.6892	0	2400	0	2400
GHCND:USW00013897	NASHVILLE INTERNATIONAL AIRPORT TN US	20070918	294	156	182.9	36.11889	-86.6892	0	2400	0	2400
GHCND:USW00013897	NASHVILLE INTERNATIONAL AIRPORT TN US	20070919	300	161	182.9	36.11889	-86.6892	0	2400	0	2400
GHCND:USW00013897	NASHVILLE INTERNATIONAL AIRPORT TN US	20070920	317	156	182.9	36.11889	-86.6892	0	2400	0	2400
GHCND:USW00013897	NASHVILLE INTERNATIONAL AIRPORT TN US	20070921	306	156	182.9	36.11889	-86.6892	0	2400	0	2400
GHCND:USW00013897	NASHVILLE INTERNATIONAL AIRPORT TN US	20070922	328	194	182.9	36.11889	-86.6892	0	2400	0	2400
GHCND:USW00013897	NASHVILLE INTERNATIONAL AIRPORT TN US	20070923	339	206	182.9	36.11889	-86.6892	0	2400	0	2400
GHCND:USW00013897	NASHVILLE INTERNATIONAL AIRPORT TN US	20070924	333	217	182.9	36.11889	-86.6892	0	2400	0	2400
GHCND:USW00013897	NASHVILLE INTERNATIONAL AIRPORT TN US	20070925	333	211	182.9	36.11889	-86.6892	0	2400	0	2400
GHCND:USW00013897	NASHVILLE INTERNATIONAL AIRPORT TN US	20070926	294	206	182.9	36.11889	-86.6892	0	2400	0	2400
GHCND:USW00013897	NASHVILLE INTERNATIONAL AIRPORT TN US	20070927	283	206	182.9	36.11889	-86.6892	0	2400	0	2400
GHCND:USW00013897	NASHVILLE INTERNATIONAL AIRPORT TN US	20070928	289	161	182.9	36.11889	-86.6892	0	2400	0	2400
GHCND:USW00013897	NASHVILLE INTERNATIONAL AIRPORT TN US	20070929	289	106	182.9	36.11889	-86.6892	0	2400	0	2400
GHCND:USW00013897	NASHVILLE INTERNATIONAL AIRPORT TN US	20070930	283	128	182.9	36.11889	-86.6892	0	2400	0	2400
GHCND:USW00013897	NASHVILLE INTERNATIONAL AIRPORT TN US	20071001	267	122	182.9	36.11889	-86.6892	0	2400	0	2400
GHCND:USW00013897	NASHVILLE INTERNATIONAL AIRPORT TN US	20071002	289	161	182.9	36.11889	-86.6892	0	2400	0	2400
GHCND:USW00013897	NASHVILLE INTERNATIONAL AIRPORT TN US	20071003	289	156	182.9	36.11889	-86.6892	0	2400	0	2400
GHCND:USW00013897	NASHVILLE INTERNATIONAL AIRPORT TN US	20071004	294	217	182.9	36.11889	-86.6892	0	2400	0	2400
GHCND:USW00013897	NASHVILLE INTERNATIONAL AIRPORT TN US	20071005	306	211	182.9	36.11889	-86.6892	0	2400	0	2400
GHCND:USW00013897	NASHVILLE INTERNATIONAL AIRPORT TN US	20071006	317	194	182.9	36.11889	-86.6892	0	2400	0	2400
GHCND:USW00013897	NASHVILLE INTERNATIONAL AIRPORT TN US	20071007	322	189	182.9	36.11889	-86.6892	0	2400	0	2400
GHCND:USW00013897	NASHVILLE INTERNATIONAL AIRPORT TN US	20071008	322	183	182.9	36.11889	-86.6892	0	2400	0	2400
GHCND:USW00013897	NASHVILLE INTERNATIONAL AIRPORT TN US	20071009	272	172	182.9	36.11889	-86.6892	0	2400	0	2400
GHCND:USW00013897	NASHVILLE INTERNATIONAL AIRPORT TN US	20071010	239	111	182.9	36.11889	-86.6892	0	2400	0	2400
GHCND:USW00013897	NASHVILLE INTERNATIONAL AIRPORT TN US	20071011	194	72	182.9	36.11889	-86.6892	0	2400	0	2400
GHCND:USW00013897	NASHVILLE INTERNATIONAL AIRPORT TN US	20071012	217	78	182.9	36.11889	-86.6892	0	2400	0	2400
GHCND:USW00013897	NASHVILLE INTERNATIONAL AIRPORT TN US	20071013	272	72	182.9	36.11889	-86.6892	0	2400	0	2400
GHCND:USW00013897	NASHVILLE INTERNATIONAL AIRPORT TN US	20071014	278	100	182.9	36.11889	-86.6892	0	2400	0	2400
GHCND:USW00013897	NASHVILLE INTERNATIONAL AIRPORT TN US	20071015	289	111	182.9	36.11889	-86.6892	0	2400	0	2400
GHCND:USW00013897	NASHVILLE INTERNATIONAL AIRPORT TN US	20071016	261	183	182.9	36.11889	-86.6892	0	2400	0	2400
GHCND:USW00013897	NASHVILLE INTERNATIONAL AIRPORT TN US	20071017	300	189	182.9	36.11889	-86.6892	0	2400	0	2400
GHCND:USW00013897	NASHVILLE INTERNATIONAL AIRPORT TN US	20071018	267	178	182.9	36.11889	-86.6892	0	2400	0	2400
GHCND:USW00013897	NASHVILLE INTERNATIONAL AIRPORT TN US	20071019	233	161	182.9	36.11889	-86.6892	0	2400	0	2400

GHCND:USW00013897	NASHVILLE INTERNATIONAL AIRPORT TN US	20071020	239	89	182.9	36.11889	-86.6892	0	2400	0	2400
GHCND:USW00013897	NASHVILLE INTERNATIONAL AIRPORT TN US	20071021	272	89	182.9	36.11889	-86.6892	0	2400	0	2400
GHCND:USW00013897	NASHVILLE INTERNATIONAL AIRPORT TN US	20071022	217	150	182.9	36.11889	-86.6892	0	2400	0	2400
GHCND:USW00013897	NASHVILLE INTERNATIONAL AIRPORT TN US	20071023	222	128	182.9	36.11889	-86.6892	0	2400	0	2400
GHCND:USW00013897	NASHVILLE INTERNATIONAL AIRPORT TN US	20071024	156	100	182.9	36.11889	-86.6892	0	2400	0	2400
GHCND:USW00013897	NASHVILLE INTERNATIONAL AIRPORT TN US	20071025	161	106	182.9	36.11889	-86.6892	0	2400	0	2400
GHCND:USW00013897	NASHVILLE INTERNATIONAL AIRPORT TN US	20071026	133	89	182.9	36.11889	-86.6892	0	2400	0	2400
GHCND:USW00013897	NASHVILLE INTERNATIONAL AIRPORT TN US	20071027	172	83	182.9	36.11889	-86.6892	0	2400	0	2400
GHCND:USW00013897	NASHVILLE INTERNATIONAL AIRPORT TN US	20071028	178	72	182.9	36.11889	-86.6892	0	2400	0	2400
GHCND:USW00013897	NASHVILLE INTERNATIONAL AIRPORT TN US	20071029	194	44	182.9	36.11889	-86.6892	0	2400	0	2400
GHCND:USW00013897	NASHVILLE INTERNATIONAL AIRPORT TN US	20071030	200	44	182.9	36.11889	-86.6892	0	2400	0	2400
GHCND:USW00013897	NASHVILLE INTERNATIONAL AIRPORT TN US	20071031	233	61	182.9	36.11889	-86.6892	0	2400	0	2400
GHCND:USW00013897	NASHVILLE INTERNATIONAL AIRPORT TN US	20071101	178	78	182.9	36.11889	-86.6892	0	2400	0	2400
GHCND:USW00013897	NASHVILLE INTERNATIONAL AIRPORT TN US	20071102	194	17	182.9	36.11889	-86.6892	0	2400	0	2400
GHCND:USW00013897	NASHVILLE INTERNATIONAL AIRPORT TN US	20071103	189	11	182.9	36.11889	-86.6892	0	2400	0	2400
GHCND:USW00013897	NASHVILLE INTERNATIONAL AIRPORT TN US	20071104	206	22	182.9	36.11889	-86.6892	0	2400	0	2400
GHCND:USW00013897	NASHVILLE INTERNATIONAL AIRPORT TN US	20071105	239	28	182.9	36.11889	-86.6892	0	2400	0	2400
GHCND:USW00013897	NASHVILLE INTERNATIONAL AIRPORT TN US	20071106	106	33	182.9	36.11889	-86.6892	0	2400	0	2400
GHCND:USW00013897	NASHVILLE INTERNATIONAL AIRPORT TN US	20071107	106	-6	182.9	36.11889	-86.6892	0	2400	0	2400
GHCND:USW00013897	NASHVILLE INTERNATIONAL AIRPORT TN US	20071108	139	6	182.9	36.11889	-86.6892	0	2400	0	2400
GHCND:USW00013897	NASHVILLE INTERNATIONAL AIRPORT TN US	20071109	206	56	182.9	36.11889	-86.6892	0	2400	0	2400
GHCND:USW00013897	NASHVILLE INTERNATIONAL AIRPORT TN US	20071110	133	28	182.9	36.11889	-86.6892	0	2400	0	2400
GHCND:USW00013897	NASHVILLE INTERNATIONAL AIRPORT TN US	20071111	189	11	182.9	36.11889	-86.6892	0	2400	0	2400
GHCND:USW00013897	NASHVILLE INTERNATIONAL AIRPORT TN US	20071112	200	122	182.9	36.11889	-86.6892	0	2400	0	2400
GHCND:USW00013897	NASHVILLE INTERNATIONAL AIRPORT TN US	20071113	206	128	182.9	36.11889	-86.6892	0	2400	0	2400
GHCND:USW00013897	NASHVILLE INTERNATIONAL AIRPORT TN US	20071114	239	100	182.9	36.11889	-86.6892	0	2400	0	2400
GHCND:USW00013897	NASHVILLE INTERNATIONAL AIRPORT TN US	20071115	106	6	182.9	36.11889	-86.6892	0	2400	0	2400
GHCND:USW00013897	NASHVILLE INTERNATIONAL AIRPORT TN US	20071116	111	-22	182.9	36.11889	-86.6892	0	2400	0	2400
GHCND:USW00013897	NASHVILLE INTERNATIONAL AIRPORT TN US	20071117	172	11	182.9	36.11889	-86.6892	0	2400	0	2400
GHCND:USW00013897	NASHVILLE INTERNATIONAL AIRPORT TN US	20071118	183	61	182.9	36.11889	-86.6892	0	2400	0	2400
GHCND:USW00013897	NASHVILLE INTERNATIONAL AIRPORT TN US	20071119	194	111	182.9	36.11889	-86.6892	0	2400	0	2400
GHCND:USW00013897	NASHVILLE INTERNATIONAL AIRPORT TN US	20071120	217	94	182.9	36.11889	-86.6892	0	2400	0	2400
GHCND:USW00013897	NASHVILLE INTERNATIONAL AIRPORT TN US	20071121	217	144	182.9	36.11889	-86.6892	0	2400	0	2400
GHCND:USW00013897	NASHVILLE INTERNATIONAL AIRPORT TN US	20071122	167	17	182.9	36.11889	-86.6892	0	2400	0	2400
GHCND:USW00013897	NASHVILLE INTERNATIONAL AIRPORT TN US	20071123	99	-11	182.9	36.11889	-86.6892	0	2400	0	2400
GHCND:USW00013897	NASHVILLE INTERNATIONAL AIRPORT TN US	20071124	72	-33	182.9	36.11889	-86.6892	0	2400	0	2400
GHCND:USW00013897	NASHVILLE INTERNATIONAL AIRPORT TN US	20071125	122	50	182.9	36.11889	-86.6892	0	2400	0	2400
GHCND:USW00013897	NASHVILLE INTERNATIONAL AIRPORT TN US	20071126	161	61	182.9	36.11889	-86.6892	0	2400	0	2400
GHCND:USW00013897	NASHVILLE INTERNATIONAL AIRPORT TN US	20071127	122	0	182.9	36.11889	-86.6892	0	2400	0	2400
GHCND:USW00013897	NASHVILLE INTERNATIONAL AIRPORT TN US	20071128	167	-6	182.9	36.11889	-86.6892	0	2400	0	2400
GHCND:USW00013897	NASHVILLE INTERNATIONAL AIRPORT TN US	20071129	111	11	182.9	36.11889	-86.6892	0	2400	0	2400
GHCND:USW00013897	NASHVILLE INTERNATIONAL AIRPORT TN US	20071130	133	-33	182.9	36.11889	-86.6892	0	2400	0	2400
GHCND:USW00013897	NASHVILLE INTERNATIONAL AIRPORT TN US	20071201	156	28	182.9	36.11889	-86.6892	0	2400	0	2400
GHCND:USW00013897	NASHVILLE INTERNATIONAL AIRPORT TN US	20071202	194	56	182.9	36.11889	-86.6892	0	2400	0	2400
GHCND:USW00013897	NASHVILLE INTERNATIONAL AIRPORT TN US	20071203	56	-17	182.9	36.11889	-86.6892	0	2400	0	2400
GHCND:USW00013897	NASHVILLE INTERNATIONAL AIRPORT TN US	20071204	111	-39	182.9	36.11889	-86.6892	0	2400	0	2400
GHCND:USW00013897	NASHVILLE INTERNATIONAL AIRPORT TN US	20071205	144	-11	182.9	36.11889	-86.6892	0	2400	0	2400
GHCND:USW00013897	NASHVILLE INTERNATIONAL AIRPORT TN US	20071206	67	-22	182.9	36.11889	-86.6892	0	2400	0	2400
GHCND:USW00013897	NASHVILLE INTERNATIONAL AIRPORT TN US	20071207	128	56	182.9	36.11889	-86.6892	0	2400	0	2400
GHCND:USW00013897	NASHVILLE INTERNATIONAL AIRPORT TN US	20071208	178	106	182.9	36.11889	-86.6892	0	2400	0	2400
GHCND:USW00013897	NASHVILLE INTERNATIONAL AIRPORT TN US	20071209	228	150	182.9	36.11889	-86.6892	0	2400	0	2400
GHCND:USW00013897	NASHVILLE INTERNATIONAL AIRPORT TN US	20071210	211	117	182.9	36.11889	-86.6892	0	2400	0	2400
GHCND:USW00013897	NASHVILLE INTERNATIONAL AIRPORT TN US	20071211	244	100	182.9	36.11889	-86.6892	0	2400	0	2400
GHCND:USW00013897	NASHVILLE INTERNATIONAL AIRPORT TN US	20071212	194	100	182.9	36.11889	-86.6892	0	2400	0	2400
GHCND:USW00013897	NASHVILLE INTERNATIONAL AIRPORT TN US	20071213	133	44	182.9	36.11889	-86.6892	0	2400	0	2400
GHCND:USW00013897	NASHVILLE INTERNATIONAL AIRPORT TN US	20071214	44	17	182.9	36.11889	-86.6892	0	2400	0	2400
GHCND:USW00013897	NASHVILLE INTERNATIONAL AIRPORT TN US	20071215	100	22	182.9	36.11889	-86.6892	0	2400	0	2400
GHCND:USW00013897	NASHVILLE INTERNATIONAL AIRPORT TN US	20071216	56	-17	182.9	36.11889	-86.6892	0	2400	0	2400
GHCND:USW00013897	NASHVILLE INTERNATIONAL AIRPORT TN US	20071217	83	-56	182.9	36.11889	-86.6892	0	2400	0	2400
GHCND:USW00013897	NASHVILLE INTERNATIONAL AIRPORT TN US	20071218	111	-28	182.9	36.11889	-86.6892	0	2400	0	2400
GHCND:USW00013897	NASHVILLE INTERNATIONAL AIRPORT TN US	20071219	150	44	182.9	36.11889	-86.6892	0	2400	0	2400
GHCND:USW00013897	NASHVILLE INTERNATIONAL AIRPORT TN US	20071220	111	39	182.9	36.11889	-86.6892	0	2400	0	2400
GHCND:USW00013897	NASHVILLE INTERNATIONAL AIRPORT TN US	20071221	172	94	182.9	36.11889	-86.6892	0	2400	0	2400
GHCND:USW00013897	NASHVILLE INTERNATIONAL AIRPORT TN US	20071222	150	78	182.9	36.11889	-86.6892	0	2400	0	2400
GHCND:USW00013897	NASHVILLE INTERNATIONAL AIRPORT TN US	20071223	122	11	182.9	36.11889	-86.6892	0	2400	0	2400
GHCND:USW00013897	NASHVILLE INTERNATIONAL AIRPORT TN US	20071224	83	-22	182.9	36.11889	-86.6892	0	2400	0	2400
GHCND:USW00013897	NASHVILLE INTERNATIONAL AIRPORT TN US	20071225	100	-39	182.9	36.11889	-86.6892	0	2400	0	2400
GHCND:USW00013897	NASHVILLE INTERNATIONAL AIRPORT TN US	20071226	128	0	182.9	36.11889	-86.6892	0	2400	0	2400
GHCND:USW00013897	NASHVILLE INTERNATIONAL AIRPORT TN US	20071227	89	56	182.9	36.11889	-86.6892	0	2400	0	2400
GHCND:USW00013897	NASHVILLE INTERNATIONAL AIRPORT TN US	20071228	117	56	182.9	36.11889	-86.6892	0	2400	0	2400
GHCND:USW00013897	NASHVILLE INTERNATIONAL AIRPORT TN US	20071229	100	17	182.9	36.11889	-86.6892	0	2400	0	2400
GHCND:USW00013897	NASHVILLE INTERNATIONAL AIRPORT TN US	20071230	100	-6	182.9	36.11889	-86.6892	0	2400	0	2400
GHCND:USW00013897	NASHVILLE INTERNATIONAL AIRPORT TN US	20071231	139	-22	182.9	36.11889	-86.6892	0	2400	0	2400
GHCND:USW00013897	NASHVILLE INTERNATIONAL AIRPORT TN US	20080101	50	-56	182.9	36.11889	-86.6892	0	2400	0	2400
GHCND:USW00013897	NASHVILLE INTERNATIONAL AIRPORT TN US	20080102	-39	-89	182.9	36.11889	-86.6892	0	2400	0	2400
GHCND:USW00013897	NASHVILLE INTERNATIONAL AIRPORT TN US	20080103	6	-117	182.9	36.11889	-86.6892	0	2400	0	2400
GHCND:USW00013897	NASHVILLE INTERNATIONAL AIRPORT TN US	20080104	89	-72	182.9	36.11889	-86.6892	0	2400	0	2400
GHCND:USW00013897	NASHVILLE INTERNATIONAL AIRPORT TN US	20080105	128	56	182.9	36.11889	-86.6892	0	2400	0	2400
GHCND:USW00013897	NASHVILLE INTERNATIONAL AIRPORT TN US	20080106	183	106	182.9	36.11889	-86.6892	0	2400	0	2400
GHCND:USW00013897	NASHVILLE INTERNATIONAL AIRPORT TN US	20080107	217	139	182.9	36.11889	-86.6892	0	2400	0	2400
GHCND:USW00013897	NASHVILLE INTERNATIONAL AIRPORT TN US	20080108	211	106	182.9	36.11889	-86.6892	0	2400	0	2400
GHCND:USW00013897	NASHVILLE INTERNATIONAL AIRPORT TN US	20080109	122	50	182.9	36.11889	-86.6892	0	2400	0	2400
GHCND:USW00013897	NASHVILLE INTERNATIONAL AIRPORT TN US	20080110	189	56	182.9	36.11889	-86.6892	0	2400	0	2400
GHCND:USW00013897	NASHVILLE INTERNATIONAL AIRPORT TN US	20080111	89	22	182.9	36.11889	-86.6892	0	2400	0	2400
GHCND:USW00013897	NASHVILLE INTERNATIONAL AIRPORT TN US	20080112	111	-17	182.9	36.11889	-86.6892	0	2400	0	2400
GHCND:USW00013897	NASHVILLE INTERNATIONAL AIRPORT TN US	20080113	100	0	182.9	36.11889	-86.6892	0	2400	0	2400
GHCND:USW00013897	NASHVILLE INTERNATIONAL AIRPORT TN US	20080114	56	-33	182.9	36.11889	-86.6892	0	2400	0	2400
GHCND:USW00013897	NASHVILLE INTERNATIONAL AIRPORT TN US	20080115	39	-44	182.9	36.11889	-86.6892	0	2400	0	2400
GHCND:USW00013897	NASHVILLE INTERNATIONAL AIRPORT TN US	20080116	61	-44	182.9	36.11889	-86.6892	0	2400	0	2400
GHCND:USW00013897	NASHVILLE INTERNATIONAL AIRPORT TN US	20080117	56	11	182.9	36.11889	-86.6892	0	2400	0	2400
GHCND:USW00013897	NASHVILLE INTERNATIONAL AIRPORT TN US	20080118	39	-28	182.9	36.11889	-86.6892	0	2400	0	2400
GHCND:USW00013897	NASHVILLE INTERNATIONAL AIRPORT TN US	20080119	11	-94	182.9	36.11889	-86.6892	0	2400	0	2400
GHCND:USW00013897	NASHVILLE INTERNATIONAL AIRPORT TN US	20080120	-33	-117	182.9	36.11889	-86.6892	0	2400	0	2400
GHCND:USW00013897	NASHVILLE INTERNATIONAL AIRPORT TN US	20080121	61	-100	182.9	36.11889	-86.6892	0	2400	0	2400
GHCND:USW00013897	NASHVILLE INTERNATIONAL AIRPORT TN US	20080122	50	-6	182.9	36.11889	-86.6892	0	2400	0	2400
GHCND:USW00013897	NASHVILLE INTERNATIONAL AIRPORT TN US	20080123	28	-22	182.9	36.11889	-86.6892	0	2400	0	2400
GHCND:USW00013897	NASHVILLE INTERNATIONAL AIRPORT TN US	20080124	6	-100	182.9	36.11889	-86.6892	0	2400	0	2400
GHCND:USW00013897	NASHVILLE INTERNATIONAL AIRPORT TN US	20080125	11	-117	182.9	36.11889	-86.6892	0	2400	0	2400
GHCND:USW00013897	NASHVILLE INTERNATIONAL AIRPORT TN US	20080126	39	-6	182.9	36.11889	-86.6892	0	2400	0	2400
GHCND:USW00013897	NASHVILLE INTERNATIONAL AIRPORT TN US	20080127	117	-22	182.9	36.11889	-86.6892	0	2400	0	2400
GHCND:USW00013897	NASHVILLE INTERNATIONAL AIRPORT TN US	20080128	133	-56	182.9	36.11889	-86.6892	0	2400	0	2400
GHCND:USW00013897	NASHVILLE INTERNATIONAL AIRPORT TN US	20080129	167	-11	182.9	36.11889	-86.6892	0	2400	0	2400
GHCND:USW00013897	NASHVILLE INTERNATIONAL AIRPORT TN US	20080130	39	-50	182.9	36.11889	-86.6892	0	2400	0	2400
GHCND:USW00013897	NASHVILLE INTERNATIONAL AIRPORT TN US	20080131	72	-39	182.9	36.11889	-86.6892	0	2400	0	2400
GHCND:USW00013897	NASHVILLE INTERNATIONAL AIRPORT TN US	20080201	72	-33	182.9	36.11889	-86.6892	0	2400	0	2400
GHCND:USW00013897	NASHVILLE INTERNATIONAL AIRPORT TN US	20080202	133	-44	182.9	36.11889	-86.6892	0	2400	0	2400
GHCND:USW00013897	NASHVILLE INTERNATIONAL AIRPORT TN US	20080203	133	44	182.9	36.11889	-86.6892	0	2400	0	2400
GHCND:USW00013897	NASHVILLE INTERNATIONAL AIRPORT TN US	20080204	189	122	182.9	36.11889	-86.6892	0	2400	0	2400
GHCND:USW00013897	NASHVILLE INTERNATIONAL AIRPORT TN US	20080205	222	172	182.9	36.11889	-86.6892	0	2400	0	2400
GHCND:USW00013897	NASHVILLE INTERNATIONAL AIRPORT TN US	20080206	217	28	182.9	36.11889	-86.6892	0	2400	0	2400
GHCND:USW00013897	NASHVILLE INTERNATIONAL AIRPORT TN US	20080207	89	22	182.9	36.11889	-86.6892	0	2400	0	2400
GHCND:USW00013897	NASHVILLE INTERNATIONAL AIRPORT TN US	20080208	128	11	182.9	36.11889	-86.6892	0	2400	0	2400
GHCND:USW00013897	NASHVILLE INTERNATIONAL AIRPORT TN US	20080209	144	56	182.9	36.11889	-86.6892	0	2400	0	2400
GHCND:USW00013897	NASHVILLE INTERNATIONAL AIRPORT TN US	20080210	89	-56	182.9	36.11889	-86.6892	0	2400	0	2400
GHCND:USW00013897	NASHVILLE INTERNATIONAL AIRPORT TN US	20080211	83	-61	182.9	36.11889	-86.6892	0	2400	0	2400
GHCND:USW00013897	NASHVILLE INTERNATIONAL AIRPORT TN US	20080212	139	-28	182.9	36.11889	-86.6892	0	2400	0	2400
GHCND:USW00013897	NASHVILLE INTERNATIONAL AIRPORT TN US	20080213	-28	-56	182.9	36.11889	-86.6892	0	2400	0	2400
GHCND:USW00013897	NASHVILLE INTERNATIONAL AIRPORT TN US	20080214	100	-72	182.9	36.11889	-86.6892	0	2400	0	2400
GHCND:USW00013897	NASHVILLE INTERNATIONAL AIRPORT TN US	20080215	156	39	182.9	36.11889	-86.6892	0	2400	0	2400
GHCND:USW00013897	NASHVILLE INTERNATIONAL AIRPORT TN US	20080216	128	33	182.9	36.11889	-86.6892	0	2400	0	2400
GHCND:USW00013897	NASHVILLE INTERNATIONAL AIRPORT TN US	20080217	211	72	182.9	36.11889	-86.6892	0	2400	0	2400
GHCND:USW00013897	NASHVILLE INTERNATIONAL AIRPORT TN US	20080218	100	28	182.9	36.11889	-86.6892	0	2400	0	2400
GHCND:USW00013897	NASHVILLE INTERNATIONAL AIRPORT TN US	20080219	67	-6	182.9	36.11889	-86.6892	0	2400	0	2400
GHCND:USW00013897	NASHVILLE INTERNATIONAL AIRPORT TN US	20080220	144	-22	182.9	36.11889	-86.6892	0	2400	0	2400

GHCND:USW00013897	NASHVILLE INTERNATIONAL AIRPORT TN US	20080221	100	-33	182.9	36.11889	-86.6892	0	2400	0	2400
GHCND:USW00013897	NASHVILLE INTERNATIONAL AIRPORT TN US	20080222	122	11	182.9	36.11889	-86.6892	0	2400	0	2400
GHCND:USW00013897	NASHVILLE INTERNATIONAL AIRPORT TN US	20080223	44	-6	182.9	36.11889	-86.6892	0	2400	0	2400
GHCND:USW00013897	NASHVILLE INTERNATIONAL AIRPORT TN US	20080224	61	17	182.9	36.11889	-86.6892	0	2400	0	2400
GHCND:USW00013897	NASHVILLE INTERNATIONAL AIRPORT TN US	20080225	139	33	182.9	36.11889	-86.6892	0	2400	0	2400
GHCND:USW00013897	NASHVILLE INTERNATIONAL AIRPORT TN US	20080226	144	-22	182.9	36.11889	-86.6892	0	2400	0	2400
GHCND:USW00013897	NASHVILLE INTERNATIONAL AIRPORT TN US	20080227	6	-50	182.9	36.11889	-86.6892	0	2400	0	2400
GHCND:USW00013897	NASHVILLE INTERNATIONAL AIRPORT TN US	20080228	94	-67	182.9	36.11889	-86.6892	0	2400	0	2400
GHCND:USW00013897	NASHVILLE INTERNATIONAL AIRPORT TN US	20080229	111	50	182.9	36.11889	-86.6892	0	2400	0	2400
GHCND:USW00013897	NASHVILLE INTERNATIONAL AIRPORT TN US	20080301	156	0	182.9	36.11889	-86.6892	0	2400	0	2400
GHCND:USW00013897	NASHVILLE INTERNATIONAL AIRPORT TN US	20080302	233	33	182.9	36.11889	-86.6892	0	2400	0	2400
GHCND:USW00013897	NASHVILLE INTERNATIONAL AIRPORT TN US	20080303	233	94	182.9	36.11889	-86.6892	0	2400	0	2400
GHCND:USW00013897	NASHVILLE INTERNATIONAL AIRPORT TN US	20080304	178	0	182.9	36.11889	-86.6892	0	2400	0	2400
GHCND:USW00013897	NASHVILLE INTERNATIONAL AIRPORT TN US	20080305	94	0	182.9	36.11889	-86.6892	0	2400	0	2400
GHCND:USW00013897	NASHVILLE INTERNATIONAL AIRPORT TN US	20080306	144	-6	182.9	36.11889	-86.6892	0	2400	0	2400
GHCND:USW00013897	NASHVILLE INTERNATIONAL AIRPORT TN US	20080307	33	-22	182.9	36.11889	-86.6892	0	2400	0	2400
GHCND:USW00013897	NASHVILLE INTERNATIONAL AIRPORT TN US	20080308	28	-44	182.9	36.11889	-86.6892	0	2400	0	2400
GHCND:USW00013897	NASHVILLE INTERNATIONAL AIRPORT TN US	20080309	117	-50	182.9	36.11889	-86.6892	0	2400	0	2400
GHCND:USW00013897	NASHVILLE INTERNATIONAL AIRPORT TN US	20080310	172	0	182.9	36.11889	-86.6892	0	2400	0	2400
GHCND:USW00013897	NASHVILLE INTERNATIONAL AIRPORT TN US	20080311	133	17	182.9	36.11889	-86.6892	0	2400	0	2400
GHCND:USW00013897	NASHVILLE INTERNATIONAL AIRPORT TN US	20080312	222	0	182.9	36.11889	-86.6892	0	2400	0	2400
GHCND:USW00013897	NASHVILLE INTERNATIONAL AIRPORT TN US	20080313	233	100	182.9	36.11889	-86.6892	0	2400	0	2400
GHCND:USW00013897	NASHVILLE INTERNATIONAL AIRPORT TN US	20080314	178	89	182.9	36.11889	-86.6892	0	2400	0	2400
GHCND:USW00013897	NASHVILLE INTERNATIONAL AIRPORT TN US	20080315	167	61	182.9	36.11889	-86.6892	0	2400	0	2400
GHCND:USW00013897	NASHVILLE INTERNATIONAL AIRPORT TN US	20080316	133	33	182.9	36.11889	-86.6892	0	2400	0	2400
GHCND:USW00013897	NASHVILLE INTERNATIONAL AIRPORT TN US	20080317	206	61	182.9	36.11889	-86.6892	0	2400	0	2400
GHCND:USW00013897	NASHVILLE INTERNATIONAL AIRPORT TN US	20080318	217	144	182.9	36.11889	-86.6892	0	2400	0	2400
GHCND:USW00013897	NASHVILLE INTERNATIONAL AIRPORT TN US	20080319	206	39	182.9	36.11889	-86.6892	0	2400	0	2400
GHCND:USW00013897	NASHVILLE INTERNATIONAL AIRPORT TN US	20080320	161	22	182.9	36.11889	-86.6892	0	2400	0	2400
GHCND:USW00013897	NASHVILLE INTERNATIONAL AIRPORT TN US	20080321	211	22	182.9	36.11889	-86.6892	0	2400	0	2400
GHCND:USW00013897	NASHVILLE INTERNATIONAL AIRPORT TN US	20080322	161	39	182.9	36.11889	-86.6892	0	2400	0	2400
GHCND:USW00013897	NASHVILLE INTERNATIONAL AIRPORT TN US	20080323	100	17	182.9	36.11889	-86.6892	0	2400	0	2400
GHCND:USW00013897	NASHVILLE INTERNATIONAL AIRPORT TN US	20080324	72	-17	182.9	36.11889	-86.6892	0	2400	0	2400
GHCND:USW00013897	NASHVILLE INTERNATIONAL AIRPORT TN US	20080325	172	-33	182.9	36.11889	-86.6892	0	2400	0	2400
GHCND:USW00013897	NASHVILLE INTERNATIONAL AIRPORT TN US	20080326	211	106	182.9	36.11889	-86.6892	0	2400	0	2400
GHCND:USW00013897	NASHVILLE INTERNATIONAL AIRPORT TN US	20080327	233	156	182.9	36.11889	-86.6892	0	2400	0	2400
GHCND:USW00013897	NASHVILLE INTERNATIONAL AIRPORT TN US	20080328	194	61	182.9	36.11889	-86.6892	0	2400	0	2400
GHCND:USW00013897	NASHVILLE INTERNATIONAL AIRPORT TN US	20080329	111	50	182.9	36.11889	-86.6892	0	2400	0	2400
GHCND:USW00013897	NASHVILLE INTERNATIONAL AIRPORT TN US	20080330	172	94	182.9	36.11889	-86.6892	0	2400	0	2400
GHCND:USW00013897	NASHVILLE INTERNATIONAL AIRPORT TN US	20080331	222	106	182.9	36.11889	-86.6892	0	2400	0	2400
GHCND:USW00013897	NASHVILLE INTERNATIONAL AIRPORT TN US	20080401	178	67	182.9	36.11889	-86.6892	0	2400	0	2400
GHCND:USW00013897	NASHVILLE INTERNATIONAL AIRPORT TN US	20080402	161	44	182.9	36.11889	-86.6892	0	2400	0	2400
GHCND:USW00013897	NASHVILLE INTERNATIONAL AIRPORT TN US	20080403	172	78	182.9	36.11889	-86.6892	0	2400	0	2400
GHCND:USW00013897	NASHVILLE INTERNATIONAL AIRPORT TN US	20080404	161	78	182.9	36.11889	-86.6892	0	2400	0	2400
GHCND:USW00013897	NASHVILLE INTERNATIONAL AIRPORT TN US	20080405	117	72	182.9	36.11889	-86.6892	0	2400	0	2400
GHCND:USW00013897	NASHVILLE INTERNATIONAL AIRPORT TN US	20080406	206	83	182.9	36.11889	-86.6892	0	2400	0	2400
GHCND:USW00013897	NASHVILLE INTERNATIONAL AIRPORT TN US	20080407	250	83	182.9	36.11889	-86.6892	0	2400	0	2400
GHCND:USW00013897	NASHVILLE INTERNATIONAL AIRPORT TN US	20080408	228	139	182.9	36.11889	-86.6892	0	2400	0	2400
GHCND:USW00013897	NASHVILLE INTERNATIONAL AIRPORT TN US	20080409	233	150	182.9	36.11889	-86.6892	0	2400	0	2400
GHCND:USW00013897	NASHVILLE INTERNATIONAL AIRPORT TN US	20080410	272	144	182.9	36.11889	-86.6892	0	2400	0	2400
GHCND:USW00013897	NASHVILLE INTERNATIONAL AIRPORT TN US	20080411	239	133	182.9	36.11889	-86.6892	0	2400	0	2400
GHCND:USW00013897	NASHVILLE INTERNATIONAL AIRPORT TN US	20080412	150	67	182.9	36.11889	-86.6892	0	2400	0	2400
GHCND:USW00013897	NASHVILLE INTERNATIONAL AIRPORT TN US	20080413	83	39	182.9	36.11889	-86.6892	0	2400	0	2400
GHCND:USW00013897	NASHVILLE INTERNATIONAL AIRPORT TN US	20080414	94	39	182.9	36.11889	-86.6892	0	2400	0	2400
GHCND:USW00013897	NASHVILLE INTERNATIONAL AIRPORT TN US	20080415	161	-6	182.9	36.11889	-86.6892	0	2400	0	2400
GHCND:USW00013897	NASHVILLE INTERNATIONAL AIRPORT TN US	20080416	217	22	182.9	36.11889	-86.6892	0	2400	0	2400
GHCND:USW00013897	NASHVILLE INTERNATIONAL AIRPORT TN US	20080417	244	61	182.9	36.11889	-86.6892	0	2400	0	2400
GHCND:USW00013897	NASHVILLE INTERNATIONAL AIRPORT TN US	20080418	250	83	182.9	36.11889	-86.6892	0	2400	0	2400
GHCND:USW00013897	NASHVILLE INTERNATIONAL AIRPORT TN US	20080419	161	83	182.9	36.11889	-86.6892	0	2400	0	2400
GHCND:USW00013897	NASHVILLE INTERNATIONAL AIRPORT TN US	20080420	206	89	182.9	36.11889	-86.6892	0	2400	0	2400
GHCND:USW00013897	NASHVILLE INTERNATIONAL AIRPORT TN US	20080421	239	83	182.9	36.11889	-86.6892	0	2400	0	2400
GHCND:USW00013897	NASHVILLE INTERNATIONAL AIRPORT TN US	20080422	272	100	182.9	36.11889	-86.6892	0	2400	0	2400
GHCND:USW00013897	NASHVILLE INTERNATIONAL AIRPORT TN US	20080423	283	139	182.9	36.11889	-86.6892	0	2400	0	2400
GHCND:USW00013897	NASHVILLE INTERNATIONAL AIRPORT TN US	20080424	278	144	182.9	36.11889	-86.6892	0	2400	0	2400
GHCND:USW00013897	NASHVILLE INTERNATIONAL AIRPORT TN US	20080425	289	144	182.9	36.11889	-86.6892	0	2400	0	2400
GHCND:USW00013897	NASHVILLE INTERNATIONAL AIRPORT TN US	20080426	228	133	182.9	36.11889	-86.6892	0	2400	0	2400
GHCND:USW00013897	NASHVILLE INTERNATIONAL AIRPORT TN US	20080427	200	117	182.9	36.11889	-86.6892	0	2400	0	2400
GHCND:USW00013897	NASHVILLE INTERNATIONAL AIRPORT TN US	20080428	178	61	182.9	36.11889	-86.6892	0	2400	0	2400
GHCND:USW00013897	NASHVILLE INTERNATIONAL AIRPORT TN US	20080429	156	33	182.9	36.11889	-86.6892	0	2400	0	2400
GHCND:USW00013897	NASHVILLE INTERNATIONAL AIRPORT TN US	20080430	250	44	182.9	36.11889	-86.6892	0	2400	0	2400
GHCND:USW00013897	NASHVILLE INTERNATIONAL AIRPORT TN US	20080501	250	128	182.9	36.11889	-86.6892	0	2400	0	2400
GHCND:USW00013897	NASHVILLE INTERNATIONAL AIRPORT TN US	20080502	239	167	182.9	36.11889	-86.6892	0	2400	0	2400
GHCND:USW00013897	NASHVILLE INTERNATIONAL AIRPORT TN US	20080503	250	100	182.9	36.11889	-86.6892	0	2400	0	2400
GHCND:USW00013897	NASHVILLE INTERNATIONAL AIRPORT TN US	20080504	206	72	182.9	36.11889	-86.6892	0	2400	0	2400
GHCND:USW00013897	NASHVILLE INTERNATIONAL AIRPORT TN US	20080505	244	83	182.9	36.11889	-86.6892	0	2400	0	2400
GHCND:USW00013897	NASHVILLE INTERNATIONAL AIRPORT TN US	20080506	261	89	182.9	36.11889	-86.6892	0	2400	0	2400
GHCND:USW00013897	NASHVILLE INTERNATIONAL AIRPORT TN US	20080507	278	150	182.9	36.11889	-86.6892	0	2400	0	2400
GHCND:USW00013897	NASHVILLE INTERNATIONAL AIRPORT TN US	20080508	222	172	182.9	36.11889	-86.6892	0	2400	0	2400
GHCND:USW00013897	NASHVILLE INTERNATIONAL AIRPORT TN US	20080509	256	150	182.9	36.11889	-86.6892	0	2400	0	2400
GHCND:USW00013897	NASHVILLE INTERNATIONAL AIRPORT TN US	20080510	244	150	182.9	36.11889	-86.6892	0	2400	0	2400
GHCND:USW00013897	NASHVILLE INTERNATIONAL AIRPORT TN US	20080511	183	117	182.9	36.11889	-86.6892	0	2400	0	2400
GHCND:USW00013897	NASHVILLE INTERNATIONAL AIRPORT TN US	20080512	211	89	182.9	36.11889	-86.6892	0	2400	0	2400
GHCND:USW00013897	NASHVILLE INTERNATIONAL AIRPORT TN US	20080513	222	72	182.9	36.11889	-86.6892	0	2400	0	2400
GHCND:USW00013897	NASHVILLE INTERNATIONAL AIRPORT TN US	20080514	211	128	182.9	36.11889	-86.6892	0	2400	0	2400
GHCND:USW00013897	NASHVILLE INTERNATIONAL AIRPORT TN US	20080515	222	144	182.9	36.11889	-86.6892	0	2400	0	2400
GHCND:USW00013897	NASHVILLE INTERNATIONAL AIRPORT TN US	20080516	172	94	182.9	36.11889	-86.6892	0	2400	0	2400
GHCND:USW00013897	NASHVILLE INTERNATIONAL AIRPORT TN US	20080517	250	72	182.9	36.11889	-86.6892	0	2400	0	2400
GHCND:USW00013897	NASHVILLE INTERNATIONAL AIRPORT TN US	20080518	250	117	182.9	36.11889	-86.6892	0	2400	0	2400
GHCND:USW00013897	NASHVILLE INTERNATIONAL AIRPORT TN US	20080519	283	83	182.9	36.11889	-86.6892	0	2400	0	2400
GHCND:USW00013897	NASHVILLE INTERNATIONAL AIRPORT TN US	20080520	272	161	182.9	36.11889	-86.6892	0	2400	0	2400
GHCND:USW00013897	NASHVILLE INTERNATIONAL AIRPORT TN US	20080521	239	122	182.9	36.11889	-86.6892	0	2400	0	2400
GHCND:USW00013897	NASHVILLE INTERNATIONAL AIRPORT TN US	20080522	272	122	182.9	36.11889	-86.6892	0	2400	0	2400
GHCND:USW00013897	NASHVILLE INTERNATIONAL AIRPORT TN US	20080523	306	172	182.9	36.11889	-86.6892	0	2400	0	2400
GHCND:USW00013897	NASHVILLE INTERNATIONAL AIRPORT TN US	20080524	272	167	182.9	36.11889	-86.6892	0	2400	0	2400
GHCND:USW00013897	NASHVILLE INTERNATIONAL AIRPORT TN US	20080525	306	144	182.9	36.11889	-86.6892	0	2400	0	2400
GHCND:USW00013897	NASHVILLE INTERNATIONAL AIRPORT TN US	20080526	300	189	182.9	36.11889	-86.6892	0	2400	0	2400
GHCND:USW00013897	NASHVILLE INTERNATIONAL AIRPORT TN US	20080527	267	183	182.9	36.11889	-86.6892	0	2400	0	2400
GHCND:USW00013897	NASHVILLE INTERNATIONAL AIRPORT TN US	20080528	211	167	182.9	36.11889	-86.6892	0	2400	0	2400
GHCND:USW00013897	NASHVILLE INTERNATIONAL AIRPORT TN US	20080529	283	156	182.9	36.11889	-86.6892	0	2400	0	2400
GHCND:USW00013897	NASHVILLE INTERNATIONAL AIRPORT TN US	20080530	306	183	182.9	36.11889	-86.6892	0	2400	0	2400
GHCND:USW00013897	NASHVILLE INTERNATIONAL AIRPORT TN US	20080531	317	222	182.9	36.11889	-86.6892	0	2400	0	2400
GHCND:USW00013897	NASHVILLE INTERNATIONAL AIRPORT TN US	20080601	300	194	182.9	36.11889	-86.6892	0	2400	0	2400
GHCND:USW00013897	NASHVILLE INTERNATIONAL AIRPORT TN US	20080602	306	178	182.9	36.11889	-86.6892	0	2400	0	2400
GHCND:USW00013897	NASHVILLE INTERNATIONAL AIRPORT TN US	20080603	322	206	182.9	36.11889	-86.6892	0	2400	0	2400
GHCND:USW00013897	NASHVILLE INTERNATIONAL AIRPORT TN US	20080604	322	233	182.9	36.11889	-86.6892	0	2400	0	2400
GHCND:USW00013897	NASHVILLE INTERNATIONAL AIRPORT TN US	20080605	328	239	182.9	36.11889	-86.6892	0	2400	0	2400
GHCND:USW00013897	NASHVILLE INTERNATIONAL AIRPORT TN US	20080606	333	222	182.9	36.11889	-86.6892	0	2400	0	2400
GHCND:USW00013897	NASHVILLE INTERNATIONAL AIRPORT TN US	20080607	344	222	182.9	36.11889	-86.6892	0	2400	0	2400
GHCND:USW00013897	NASHVILLE INTERNATIONAL AIRPORT TN US	20080608	344	217	182.9	36.11889	-86.6892	0	2400	0	2400
GHCND:USW00013897	NASHVILLE INTERNATIONAL AIRPORT TN US	20080609	339	222	182.9	36.11889	-86.6892	0	2400	0	2400
GHCND:USW00013897	NASHVILLE INTERNATIONAL AIRPORT TN US	20080610	300	222	182.9	36.11889	-86.6892	0	2400	0	2400
GHCND:USW00013897	NASHVILLE INTERNATIONAL AIRPORT TN US	20080611	322	200	182.9	36.11889	-86.6892	0	2400	0	2400
GHCND:USW00013897	NASHVILLE INTERNATIONAL AIRPORT TN US	20080612	333	228	182.9	36.11889	-86.6892	0	2400	0	2400
GHCND:USW00013897	NASHVILLE INTERNATIONAL AIRPORT TN US	20080613	300	200	182.9	36.11889	-86.6892	0	2400	0	2400
GHCND:USW00013897	NASHVILLE INTERNATIONAL AIRPORT TN US	20080614	267	194	182.9	36.11889	-86.6892	0	2400	0	2400
GHCND:USW00013897	NASHVILLE INTERNATIONAL AIRPORT TN US	20080615	317	183	182.9	36.11889	-86.6892	0	2400	0	2400
GHCND:USW00013897	NASHVILLE INTERNATIONAL AIRPORT TN US	20080616	333	183	182.9	36.11889	-86.6892	0	2400	0	2400
GHCND:USW00013897	NASHVILLE INTERNATIONAL AIRPORT TN US	20080617	272	189	182.9	36.11889	-86.6892	0	2400	0	2400
GHCND:USW00013897	NASHVILLE INTERNATIONAL AIRPORT TN US	20080618	278	133	182.9	36.11889	-86.6892	0	2400	0	2400
GHCND:USW00013897	NASHVILLE INTERNATIONAL AIRPORT TN US	20080619	300	139	182.9	36.11889	-86.6892	0	2400	0	2400
GHCND:USW00013897	NASHVILLE INTERNATIONAL AIRPORT TN US	20080620	278	172	182.9	36.11889	-86.6892	0	2400	0	2400
GHCND:USW00013897	NASHVILLE INTERNATIONAL AIRPORT TN US	20080621	294	200	182.9	36.11889	-86.6892	0	2400	0	2400
GHCND:USW00013897	NASHVILLE INTERNATIONAL AIRPORT TN US	20080622	311	183	182.9	36.11889	-86.6892	0	2400	0	2400
GHCND:USW00013897	NASHVILLE INTERNATIONAL AIRPORT TN US	20080623	311	172	182.9	36.11889	-86.6892	0	2400	0	2400

GHCND:USW00013897	NASHVILLE INTERNATIONAL AIRPORT TN US	20080624	317	178	182.9	36.11889	-86.6892	0	2400	0	2400
GHCND:USW00013897	NASHVILLE INTERNATIONAL AIRPORT TN US	20080625	344	183	182.9	36.11889	-86.6892	0	2400	0	2400
GHCND:USW00013897	NASHVILLE INTERNATIONAL AIRPORT TN US	20080626	328	211	182.9	36.11889	-86.6892	0	2400	0	2400
GHCND:USW00013897	NASHVILLE INTERNATIONAL AIRPORT TN US	20080627	333	239	182.9	36.11889	-86.6892	0	2400	0	2400
GHCND:USW00013897	NASHVILLE INTERNATIONAL AIRPORT TN US	20080628	328	222	182.9	36.11889	-86.6892	0	2400	0	2400
GHCND:USW00013897	NASHVILLE INTERNATIONAL AIRPORT TN US	20080629	294	211	182.9	36.11889	-86.6892	0	2400	0	2400
GHCND:USW00013897	NASHVILLE INTERNATIONAL AIRPORT TN US	20080630	278	183	182.9	36.11889	-86.6892	0	2400	0	2400
GHCND:USW00013897	NASHVILLE INTERNATIONAL AIRPORT TN US	20080701	300	156	182.9	36.11889	-86.6892	0	2400	0	2400
GHCND:USW00013897	NASHVILLE INTERNATIONAL AIRPORT TN US	20080702	311	172	182.9	36.11889	-86.6892	0	2400	0	2400
GHCND:USW00013897	NASHVILLE INTERNATIONAL AIRPORT TN US	20080703	317	178	182.9	36.11889	-86.6892	0	2400	0	2400
GHCND:USW00013897	NASHVILLE INTERNATIONAL AIRPORT TN US	20080704	306	211	182.9	36.11889	-86.6892	0	2400	0	2400
GHCND:USW00013897	NASHVILLE INTERNATIONAL AIRPORT TN US	20080705	306	217	182.9	36.11889	-86.6892	0	2400	0	2400
GHCND:USW00013897	NASHVILLE INTERNATIONAL AIRPORT TN US	20080706	322	189	182.9	36.11889	-86.6892	0	2400	0	2400
GHCND:USW00013897	NASHVILLE INTERNATIONAL AIRPORT TN US	20080707	328	206	182.9	36.11889	-86.6892	0	2400	0	2400
GHCND:USW00013897	NASHVILLE INTERNATIONAL AIRPORT TN US	20080708	350	239	182.9	36.11889	-86.6892	0	2400	0	2400
GHCND:USW00013897	NASHVILLE INTERNATIONAL AIRPORT TN US	20080709	311	217	182.9	36.11889	-86.6892	0	2400	0	2400
GHCND:USW00013897	NASHVILLE INTERNATIONAL AIRPORT TN US	20080710	300	217	182.9	36.11889	-86.6892	0	2400	0	2400
GHCND:USW00013897	NASHVILLE INTERNATIONAL AIRPORT TN US	20080711	328	217	182.9	36.11889	-86.6892	0	2400	0	2400
GHCND:USW00013897	NASHVILLE INTERNATIONAL AIRPORT TN US	20080712	344	222	182.9	36.11889	-86.6892	0	2400	0	2400
GHCND:USW00013897	NASHVILLE INTERNATIONAL AIRPORT TN US	20080713	289	189	182.9	36.11889	-86.6892	0	2400	0	2400
GHCND:USW00013897	NASHVILLE INTERNATIONAL AIRPORT TN US	20080714	300	172	182.9	36.11889	-86.6892	0	2400	0	2400
GHCND:USW00013897	NASHVILLE INTERNATIONAL AIRPORT TN US	20080715	317	172	182.9	36.11889	-86.6892	0	2400	0	2400
GHCND:USW00013897	NASHVILLE INTERNATIONAL AIRPORT TN US	20080716	322	178	182.9	36.11889	-86.6892	0	2400	0	2400
GHCND:USW00013897	NASHVILLE INTERNATIONAL AIRPORT TN US	20080717	328	183	182.9	36.11889	-86.6892	0	2400	0	2400
GHCND:USW00013897	NASHVILLE INTERNATIONAL AIRPORT TN US	20080718	322	206	182.9	36.11889	-86.6892	0	2400	0	2400
GHCND:USW00013897	NASHVILLE INTERNATIONAL AIRPORT TN US	20080719	339	200	182.9	36.11889	-86.6892	0	2400	0	2400
GHCND:USW00013897	NASHVILLE INTERNATIONAL AIRPORT TN US	20080720	344	233	182.9	36.11889	-86.6892	0	2400	0	2400
GHCND:USW00013897	NASHVILLE INTERNATIONAL AIRPORT TN US	20080721	361	239	182.9	36.11889	-86.6892	0	2400	0	2400
GHCND:USW00013897	NASHVILLE INTERNATIONAL AIRPORT TN US	20080722	328	233	182.9	36.11889	-86.6892	0	2400	0	2400
GHCND:USW00013897	NASHVILLE INTERNATIONAL AIRPORT TN US	20080723	317	222	182.9	36.11889	-86.6892	0	2400	0	2400
GHCND:USW00013897	NASHVILLE INTERNATIONAL AIRPORT TN US	20080724	300	178	182.9	36.11889	-86.6892	0	2400	0	2400
GHCND:USW00013897	NASHVILLE INTERNATIONAL AIRPORT TN US	20080725	278	172	182.9	36.11889	-86.6892	0	2400	0	2400
GHCND:USW00013897	NASHVILLE INTERNATIONAL AIRPORT TN US	20080726	322	228	182.9	36.11889	-86.6892	0	2400	0	2400
GHCND:USW00013897	NASHVILLE INTERNATIONAL AIRPORT TN US	20080727	339	233	182.9	36.11889	-86.6892	0	2400	0	2400
GHCND:USW00013897	NASHVILLE INTERNATIONAL AIRPORT TN US	20080728	333	228	182.9	36.11889	-86.6892	0	2400	0	2400
GHCND:USW00013897	NASHVILLE INTERNATIONAL AIRPORT TN US	20080729	350	233	182.9	36.11889	-86.6892	0	2400	0	2400
GHCND:USW00013897	NASHVILLE INTERNATIONAL AIRPORT TN US	20080730	350	228	182.9	36.11889	-86.6892	0	2400	0	2400
GHCND:USW00013897	NASHVILLE INTERNATIONAL AIRPORT TN US	20080731	311	233	182.9	36.11889	-86.6892	0	2400	0	2400
GHCND:USW00013897	NASHVILLE INTERNATIONAL AIRPORT TN US	20080801	328	228	182.9	36.11889	-86.6892	0	2400	0	2400
GHCND:USW00013897	NASHVILLE INTERNATIONAL AIRPORT TN US	20080802	350	244	182.9	36.11889	-86.6892	0	2400	0	2400
GHCND:USW00013897	NASHVILLE INTERNATIONAL AIRPORT TN US	20080803	322	222	182.9	36.11889	-86.6892	0	2400	0	2400
GHCND:USW00013897	NASHVILLE INTERNATIONAL AIRPORT TN US	20080804	356	200	182.9	36.11889	-86.6892	0	2400	0	2400
GHCND:USW00013897	NASHVILLE INTERNATIONAL AIRPORT TN US	20080805	361	228	182.9	36.11889	-86.6892	0	2400	0	2400
GHCND:USW00013897	NASHVILLE INTERNATIONAL AIRPORT TN US	20080806	350	233	182.9	36.11889	-86.6892	0	2400	0	2400
GHCND:USW00013897	NASHVILLE INTERNATIONAL AIRPORT TN US	20080807	306	222	182.9	36.11889	-86.6892	0	2400	0	2400
GHCND:USW00013897	NASHVILLE INTERNATIONAL AIRPORT TN US	20080808	294	194	182.9	36.11889	-86.6892	0	2400	0	2400
GHCND:USW00013897	NASHVILLE INTERNATIONAL AIRPORT TN US	20080809	300	178	182.9	36.11889	-86.6892	0	2400	0	2400
GHCND:USW00013897	NASHVILLE INTERNATIONAL AIRPORT TN US	20080810	306	161	182.9	36.11889	-86.6892	0	2400	0	2400
GHCND:USW00013897	NASHVILLE INTERNATIONAL AIRPORT TN US	20080811	294	183	182.9	36.11889	-86.6892	0	2400	0	2400
GHCND:USW00013897	NASHVILLE INTERNATIONAL AIRPORT TN US	20080812	289	167	182.9	36.11889	-86.6892	0	2400	0	2400
GHCND:USW00013897	NASHVILLE INTERNATIONAL AIRPORT TN US	20080813	311	206	182.9	36.11889	-86.6892	0	2400	0	2400
GHCND:USW00013897	NASHVILLE INTERNATIONAL AIRPORT TN US	20080814	306	189	182.9	36.11889	-86.6892	0	2400	0	2400
GHCND:USW00013897	NASHVILLE INTERNATIONAL AIRPORT TN US	20080815	289	183	182.9	36.11889	-86.6892	0	2400	0	2400
GHCND:USW00013897	NASHVILLE INTERNATIONAL AIRPORT TN US	20080816	306	206	182.9	36.11889	-86.6892	0	2400	0	2400
GHCND:USW00013897	NASHVILLE INTERNATIONAL AIRPORT TN US	20080817	311	156	182.9	36.11889	-86.6892	0	2400	0	2400
GHCND:USW00013897	NASHVILLE INTERNATIONAL AIRPORT TN US	20080818	333	183	182.9	36.11889	-86.6892	0	2400	0	2400
GHCND:USW00013897	NASHVILLE INTERNATIONAL AIRPORT TN US	20080819	333	200	182.9	36.11889	-86.6892	0	2400	0	2400
GHCND:USW00013897	NASHVILLE INTERNATIONAL AIRPORT TN US	20080820	350	211	182.9	36.11889	-86.6892	0	2400	0	2400
GHCND:USW00013897	NASHVILLE INTERNATIONAL AIRPORT TN US	20080821	317	222	182.9	36.11889	-86.6892	0	2400	0	2400
GHCND:USW00013897	NASHVILLE INTERNATIONAL AIRPORT TN US	20080822	350	222	182.9	36.11889	-86.6892	0	2400	0	2400
GHCND:USW00013897	NASHVILLE INTERNATIONAL AIRPORT TN US	20080823	328	239	182.9	36.11889	-86.6892	0	2400	0	2400
GHCND:USW00013897	NASHVILLE INTERNATIONAL AIRPORT TN US	20080824	289	228	182.9	36.11889	-86.6892	0	2400	0	2400
GHCND:USW00013897	NASHVILLE INTERNATIONAL AIRPORT TN US	20080825	278	217	182.9	36.11889	-86.6892	0	2400	0	2400
GHCND:USW00013897	NASHVILLE INTERNATIONAL AIRPORT TN US	20080826	250	211	182.9	36.11889	-86.6892	0	2400	0	2400
GHCND:USW00013897	NASHVILLE INTERNATIONAL AIRPORT TN US	20080827	272	206	182.9	36.11889	-86.6892	0	2400	0	2400
GHCND:USW00013897	NASHVILLE INTERNATIONAL AIRPORT TN US	20080828	322	189	182.9	36.11889	-86.6892	0	2400	0	2400
GHCND:USW00013897	NASHVILLE INTERNATIONAL AIRPORT TN US	20080829	322	206	182.9	36.11889	-86.6892	0	2400	0	2400
GHCND:USW00013897	NASHVILLE INTERNATIONAL AIRPORT TN US	20080830	328	206	182.9	36.11889	-86.6892	0	2400	0	2400
GHCND:USW00013897	NASHVILLE INTERNATIONAL AIRPORT TN US	20080831	344	228	182.9	36.11889	-86.6892	0	2400	0	2400
GHCND:USW00013897	NASHVILLE INTERNATIONAL AIRPORT TN US	20080901	333	233	182.9	36.11889	-86.6892	0	2400	0	2400
GHCND:USW00013897	NASHVILLE INTERNATIONAL AIRPORT TN US	20080902	322	233	182.9	36.11889	-86.6892	0	2400	0	2400
GHCND:USW00013897	NASHVILLE INTERNATIONAL AIRPORT TN US	20080903	317	217	182.9	36.11889	-86.6892	0	2400	0	2400
GHCND:USW00013897	NASHVILLE INTERNATIONAL AIRPORT TN US	20080904	306	206	182.9	36.11889	-86.6892	0	2400	0	2400
GHCND:USW00013897	NASHVILLE INTERNATIONAL AIRPORT TN US	20080905	256	200	182.9	36.11889	-86.6892	0	2400	0	2400
GHCND:USW00013897	NASHVILLE INTERNATIONAL AIRPORT TN US	20080906	244	178	182.9	36.11889	-86.6892	0	2400	0	2400
GHCND:USW00013897	NASHVILLE INTERNATIONAL AIRPORT TN US	20080907	300	156	182.9	36.11889	-86.6892	0	2400	0	2400
GHCND:USW00013897	NASHVILLE INTERNATIONAL AIRPORT TN US	20080908	322	189	182.9	36.11889	-86.6892	0	2400	0	2400
GHCND:USW00013897	NASHVILLE INTERNATIONAL AIRPORT TN US	20080909	272	189	182.9	36.11889	-86.6892	0	2400	0	2400
GHCND:USW00013897	NASHVILLE INTERNATIONAL AIRPORT TN US	20080910	311	189	182.9	36.11889	-86.6892	0	2400	0	2400
GHCND:USW00013897	NASHVILLE INTERNATIONAL AIRPORT TN US	20080911	311	222	182.9	36.11889	-86.6892	0	2400	0	2400
GHCND:USW00013897	NASHVILLE INTERNATIONAL AIRPORT TN US	20080912	317	222	182.9	36.11889	-86.6892	0	2400	0	2400
GHCND:USW00013897	NASHVILLE INTERNATIONAL AIRPORT TN US	20080913	328	228	182.9	36.11889	-86.6892	0	2400	0	2400
GHCND:USW00013897	NASHVILLE INTERNATIONAL AIRPORT TN US	20080914	272	200	182.9	36.11889	-86.6892	0	2400	0	2400
GHCND:USW00013897	NASHVILLE INTERNATIONAL AIRPORT TN US	20080915	228	156	182.9	36.11889	-86.6892	0	2400	0	2400
GHCND:USW00013897	NASHVILLE INTERNATIONAL AIRPORT TN US	20080916	250	144	182.9	36.11889	-86.6892	0	2400	0	2400
GHCND:USW00013897	NASHVILLE INTERNATIONAL AIRPORT TN US	20080917	278	150	182.9	36.11889	-86.6892	0	2400	0	2400
GHCND:USW00013897	NASHVILLE INTERNATIONAL AIRPORT TN US	20080918	306	133	182.9	36.11889	-86.6892	0	2400	0	2400
GHCND:USW00013897	NASHVILLE INTERNATIONAL AIRPORT TN US	20080919	283	144	182.9	36.11889	-86.6892	0	2400	0	2400
GHCND:USW00013897	NASHVILLE INTERNATIONAL AIRPORT TN US	20080920	256	178	182.9	36.11889	-86.6892	0	2400	0	2400
GHCND:USW00013897	NASHVILLE INTERNATIONAL AIRPORT TN US	20080921	294	161	182.9	36.11889	-86.6892	0	2400	0	2400
GHCND:USW00013897	NASHVILLE INTERNATIONAL AIRPORT TN US	20080922	311	156	182.9	36.11889	-86.6892	0	2400	0	2400
GHCND:USW00013897	NASHVILLE INTERNATIONAL AIRPORT TN US	20080923	311	150	182.9	36.11889	-86.6892	0	2400	0	2400
GHCND:USW00013897	NASHVILLE INTERNATIONAL AIRPORT TN US	20080924	300	139	182.9	36.11889	-86.6892	0	2400	0	2400
GHCND:USW00013897	NASHVILLE INTERNATIONAL AIRPORT TN US	20080925	300	111	182.9	36.11889	-86.6892	0	2400	0	2400
GHCND:USW00013897	NASHVILLE INTERNATIONAL AIRPORT TN US	20080926	272	139	182.9	36.11889	-86.6892	0	2400	0	2400
GHCND:USW00013897	NASHVILLE INTERNATIONAL AIRPORT TN US	20080927	289	172	182.9	36.11889	-86.6892	0	2400	0	2400
GHCND:USW00013897	NASHVILLE INTERNATIONAL AIRPORT TN US	20080928	294	172	182.9	36.11889	-86.6892	0	2400	0	2400
GHCND:USW00013897	NASHVILLE INTERNATIONAL AIRPORT TN US	20080929	300	117	182.9	36.11889	-86.6892	0	2400	0	2400
GHCND:USW00013897	NASHVILLE INTERNATIONAL AIRPORT TN US	20080930	256	144	182.9	36.11889	-86.6892	0	2400	0	2400
GHCND:USW00013897	NASHVILLE INTERNATIONAL AIRPORT TN US	20081001	228	106	182.9	36.11889	-86.6892	0	2400	0	2400
GHCND:USW00013897	NASHVILLE INTERNATIONAL AIRPORT TN US	20081002	222	78	182.9	36.11889	-86.6892	0	2400	0	2400
GHCND:USW00013897	NASHVILLE INTERNATIONAL AIRPORT TN US	20081003	250	61	182.9	36.11889	-86.6892	0	2400	0	2400
GHCND:USW00013897	NASHVILLE INTERNATIONAL AIRPORT TN US	20081004	278	72	182.9	36.11889	-86.6892	0	2400	0	2400
GHCND:USW00013897	NASHVILLE INTERNATIONAL AIRPORT TN US	20081005	294	100	182.9	36.11889	-86.6892	0	2400	0	2400
GHCND:USW00013897	NASHVILLE INTERNATIONAL AIRPORT TN US	20081006	300	128	182.9	36.11889	-86.6892	0	2400	0	2400
GHCND:USW00013897	NASHVILLE INTERNATIONAL AIRPORT TN US	20081007	233	161	182.9	36.11889	-86.6892	0	2400	0	2400
GHCND:USW00013897	NASHVILLE INTERNATIONAL AIRPORT TN US	20081008	250	172	182.9	36.11889	-86.6892	0	2400	0	2400
GHCND:USW00013897	NASHVILLE INTERNATIONAL AIRPORT TN US	20081009	256	150	182.9	36.11889	-86.6892	0	2400	0	2400
GHCND:USW00013897	NASHVILLE INTERNATIONAL AIRPORT TN US	20081010	283	122	182.9	36.11889	-86.6892	0	2400	0	2400
GHCND:USW00013897	NASHVILLE INTERNATIONAL AIRPORT TN US	20081011	294	167	182.9	36.11889	-86.6892	0	2400	0	2400
GHCND:USW00013897	NASHVILLE INTERNATIONAL AIRPORT TN US	20081012	289	167	182.9	36.11889	-86.6892	0	2400	0	2400
GHCND:USW00013897	NASHVILLE INTERNATIONAL AIRPORT TN US	20081013	267	167	182.9	36.11889	-86.6892	0	2400	0	2400
GHCND:USW00013897	NASHVILLE INTERNATIONAL AIRPORT TN US	20081014	283	172	182.9	36.11889	-86.6892	0	2400	0	2400
GHCND:USW00013897	NASHVILLE INTERNATIONAL AIRPORT TN US	20081015	272	156	182.9	36.11889	-86.6892	0	2400	0	2400
GHCND:USW00013897	NASHVILLE INTERNATIONAL AIRPORT TN US	20081016	211	122	182.9	36.11889	-86.6892	0	2400	0	2400
GHCND:USW00013897	NASHVILLE INTERNATIONAL AIRPORT TN US	20081017	189	106	182.9	36.11889	-86.6892	0	2400	0	2400
GHCND:USW00013897	NASHVILLE INTERNATIONAL AIRPORT TN US	20081018	183	72	182.9	36.11889	-86.6892	0	2400	0	2400
GHCND:USW00013897	NASHVILLE INTERNATIONAL AIRPORT TN US	20081019	189	39	182.9	36.11889	-86.6892	0	2400	0	2400
GHCND:USW00013897	NASHVILLE INTERNATIONAL AIRPORT TN US	20081020	206	33	182.9	36.11889	-86.6892	0	2400	0	2400
GHCND:USW00013897	NASHVILLE INTERNATIONAL AIRPORT TN US	20081021	178	83	182.9	36.11889	-86.6892	0	2400	0	2400
GHCND:USW00013897	NASHVILLE INTERNATIONAL AIRPORT TN US	20081022	206	56	182.9	36.11889	-86.6892	0	2400	0	2400
GHCND:USW00013897	NASHVILLE INTERNATIONAL AIRPORT TN US	20081023	200	89	182.9	36.11889	-86.6892	0	2400	0	2400
GHCND:USW00013897	NASHVILLE INTERNATIONAL AIRPORT TN US	20081024	128	100	182.9	36.11889	-86.6892	0	2400	0	2400
GHCND:USW00013897	NASHVILLE INTERNATIONAL AIRPORT TN US	20081025	167	56	182.9	36.11889	-86.6892	0	2400	0	2400

GHCND:USW00013897	NASHVILLE INTERNATIONAL AIRPORT TN US	20081026	228	50	182.9	36.11889	-86.6892	0	2400	0	2400
GHCND:USW00013897	NASHVILLE INTERNATIONAL AIRPORT TN US	20081027	111	44	182.9	36.11889	-86.6892	0	2400	0	2400
GHCND:USW00013897	NASHVILLE INTERNATIONAL AIRPORT TN US	20081028	106	22	182.9	36.11889	-86.6892	0	2400	0	2400
GHCND:USW00013897	NASHVILLE INTERNATIONAL AIRPORT TN US	20081029	156	-17	182.9	36.11889	-86.6892	0	2400	0	2400
GHCND:USW00013897	NASHVILLE INTERNATIONAL AIRPORT TN US	20081030	194	6	182.9	36.11889	-86.6892	0	2400	0	2400
GHCND:USW00013897	NASHVILLE INTERNATIONAL AIRPORT TN US	20081031	211	17	182.9	36.11889	-86.6892	0	2400	0	2400
GHCND:USW00013897	NASHVILLE INTERNATIONAL AIRPORT TN US	20081101	222	39	182.9	36.11889	-86.6892	0	2400	0	2400
GHCND:USW00013897	NASHVILLE INTERNATIONAL AIRPORT TN US	20081102	228	39	182.9	36.11889	-86.6892	0	2400	0	2400
GHCND:USW00013897	NASHVILLE INTERNATIONAL AIRPORT TN US	20081103	239	56	182.9	36.11889	-86.6892	0	2400	0	2400
GHCND:USW00013897	NASHVILLE INTERNATIONAL AIRPORT TN US	20081104	239	50	182.9	36.11889	-86.6892	0	2400	0	2400
GHCND:USW00013897	NASHVILLE INTERNATIONAL AIRPORT TN US	20081105	244	44	182.9	36.11889	-86.6892	0	2400	0	2400
GHCND:USW00013897	NASHVILLE INTERNATIONAL AIRPORT TN US	20081106	239	56	182.9	36.11889	-86.6892	0	2400	0	2400
GHCND:USW00013897	NASHVILLE INTERNATIONAL AIRPORT TN US	20081107	178	61	182.9	36.11889	-86.6892	0	2400	0	2400
GHCND:USW00013897	NASHVILLE INTERNATIONAL AIRPORT TN US	20081108	150	39	182.9	36.11889	-86.6892	0	2400	0	2400
GHCND:USW00013897	NASHVILLE INTERNATIONAL AIRPORT TN US	20081109	78	33	182.9	36.11889	-86.6892	0	2400	0	2400
GHCND:USW00013897	NASHVILLE INTERNATIONAL AIRPORT TN US	20081110	117	-17	182.9	36.11889	-86.6892	0	2400	0	2400
GHCND:USW00013897	NASHVILLE INTERNATIONAL AIRPORT TN US	20081111	133	61	182.9	36.11889	-86.6892	0	2400	0	2400
GHCND:USW00013897	NASHVILLE INTERNATIONAL AIRPORT TN US	20081112	133	100	182.9	36.11889	-86.6892	0	2400	0	2400
GHCND:USW00013897	NASHVILLE INTERNATIONAL AIRPORT TN US	20081113	167	100	182.9	36.11889	-86.6892	0	2400	0	2400
GHCND:USW00013897	NASHVILLE INTERNATIONAL AIRPORT TN US	20081114	178	89	182.9	36.11889	-86.6892	0	2400	0	2400
GHCND:USW00013897	NASHVILLE INTERNATIONAL AIRPORT TN US	20081115	111	33	182.9	36.11889	-86.6892	0	2400	0	2400
GHCND:USW00013897	NASHVILLE INTERNATIONAL AIRPORT TN US	20081116	83	17	182.9	36.11889	-86.6892	0	2400	0	2400
GHCND:USW00013897	NASHVILLE INTERNATIONAL AIRPORT TN US	20081117	94	17	182.9	36.11889	-86.6892	0	2400	0	2400
GHCND:USW00013897	NASHVILLE INTERNATIONAL AIRPORT TN US	20081118	56	-39	182.9	36.11889	-86.6892	0	2400	0	2400
GHCND:USW00013897	NASHVILLE INTERNATIONAL AIRPORT TN US	20081119	106	-56	182.9	36.11889	-86.6892	0	2400	0	2400
GHCND:USW00013897	NASHVILLE INTERNATIONAL AIRPORT TN US	20081120	89	0	182.9	36.11889	-86.6892	0	2400	0	2400
GHCND:USW00013897	NASHVILLE INTERNATIONAL AIRPORT TN US	20081121	28	-50	182.9	36.11889	-86.6892	0	2400	0	2400
GHCND:USW00013897	NASHVILLE INTERNATIONAL AIRPORT TN US	20081122	50	-78	182.9	36.11889	-86.6892	0	2400	0	2400
GHCND:USW00013897	NASHVILLE INTERNATIONAL AIRPORT TN US	20081123	122	-39	182.9	36.11889	-86.6892	0	2400	0	2400
GHCND:USW00013897	NASHVILLE INTERNATIONAL AIRPORT TN US	20081124	128	22	182.9	36.11889	-86.6892	0	2400	0	2400
GHCND:USW00013897	NASHVILLE INTERNATIONAL AIRPORT TN US	20081125	78	-22	182.9	36.11889	-86.6892	0	2400	0	2400
GHCND:USW00013897	NASHVILLE INTERNATIONAL AIRPORT TN US	20081126	161	-39	182.9	36.11889	-86.6892	0	2400	0	2400
GHCND:USW00013897	NASHVILLE INTERNATIONAL AIRPORT TN US	20081127	167	11	182.9	36.11889	-86.6892	0	2400	0	2400
GHCND:USW00013897	NASHVILLE INTERNATIONAL AIRPORT TN US	20081128	117	33	182.9	36.11889	-86.6892	0	2400	0	2400
GHCND:USW00013897	NASHVILLE INTERNATIONAL AIRPORT TN US	20081129	122	56	182.9	36.11889	-86.6892	0	2400	0	2400
GHCND:USW00013897	NASHVILLE INTERNATIONAL AIRPORT TN US	20081130	100	28	182.9	36.11889	-86.6892	0	2400	0	2400
GHCND:USW00013897	NASHVILLE INTERNATIONAL AIRPORT TN US	20081201	33	17	182.9	36.11889	-86.6892	0	2400	0	2400
GHCND:USW00013897	NASHVILLE INTERNATIONAL AIRPORT TN US	20081202	72	-44	182.9	36.11889	-86.6892	0	2400	0	2400
GHCND:USW00013897	NASHVILLE INTERNATIONAL AIRPORT TN US	20081203	156	-17	182.9	36.11889	-86.6892	0	2400	0	2400
GHCND:USW00013897	NASHVILLE INTERNATIONAL AIRPORT TN US	20081204	122	-33	182.9	36.11889	-86.6892	0	2400	0	2400
GHCND:USW00013897	NASHVILLE INTERNATIONAL AIRPORT TN US	20081205	11	-67	182.9	36.11889	-86.6892	0	2400	0	2400
GHCND:USW00013897	NASHVILLE INTERNATIONAL AIRPORT TN US	20081206	61	-61	182.9	36.11889	-86.6892	0	2400	0	2400
GHCND:USW00013897	NASHVILLE INTERNATIONAL AIRPORT TN US	20081207	17	-61	182.9	36.11889	-86.6892	0	2400	0	2400
GHCND:USW00013897	NASHVILLE INTERNATIONAL AIRPORT TN US	20081208	117	-33	182.9	36.11889	-86.6892	0	2400	0	2400
GHCND:USW00013897	NASHVILLE INTERNATIONAL AIRPORT TN US	20081209	150	100	182.9	36.11889	-86.6892	0	2400	0	2400
GHCND:USW00013897	NASHVILLE INTERNATIONAL AIRPORT TN US	20081210	128	33	182.9	36.11889	-86.6892	0	2400	0	2400
GHCND:USW00013897	NASHVILLE INTERNATIONAL AIRPORT TN US	20081211	33	-6	182.9	36.11889	-86.6892	0	2400	0	2400
GHCND:USW00013897	NASHVILLE INTERNATIONAL AIRPORT TN US	20081212	61	-28	182.9	36.11889	-86.6892	0	2400	0	2400
GHCND:USW00013897	NASHVILLE INTERNATIONAL AIRPORT TN US	20081213	72	-56	182.9	36.11889	-86.6892	0	2400	0	2400
GHCND:USW00013897	NASHVILLE INTERNATIONAL AIRPORT TN US	20081214	144	33	182.9	36.11889	-86.6892	0	2400	0	2400
GHCND:USW00013897	NASHVILLE INTERNATIONAL AIRPORT TN US	20081215	144	-17	182.9	36.11889	-86.6892	0	2400	0	2400
GHCND:USW00013897	NASHVILLE INTERNATIONAL AIRPORT TN US	20081216	72	-22	182.9	36.11889	-86.6892	0	2400	0	2400
GHCND:USW00013897	NASHVILLE INTERNATIONAL AIRPORT TN US	20081217	67	22	182.9	36.11889	-86.6892	0	2400	0	2400
GHCND:USW00013897	NASHVILLE INTERNATIONAL AIRPORT TN US	20081218	94	28	182.9	36.11889	-86.6892	0	2400	0	2400
GHCND:USW00013897	NASHVILLE INTERNATIONAL AIRPORT TN US	20081219	228	44	182.9	36.11889	-86.6892	0	2400	0	2400
GHCND:USW00013897	NASHVILLE INTERNATIONAL AIRPORT TN US	20081220	128	22	182.9	36.11889	-86.6892	0	2400	0	2400
GHCND:USW00013897	NASHVILLE INTERNATIONAL AIRPORT TN US	20081221	28	-94	182.9	36.11889	-86.6892	0	2400	0	2400
GHCND:USW00013897	NASHVILLE INTERNATIONAL AIRPORT TN US	20081222	-39	-128	182.9	36.11889	-86.6892	0	2400	0	2400
GHCND:USW00013897	NASHVILLE INTERNATIONAL AIRPORT TN US	20081223	100	-44	182.9	36.11889	-86.6892	0	2400	0	2400
GHCND:USW00013897	NASHVILLE INTERNATIONAL AIRPORT TN US	20081224	167	44	182.9	36.11889	-86.6892	0	2400	0	2400
GHCND:USW00013897	NASHVILLE INTERNATIONAL AIRPORT TN US	20081225	89	-6	182.9	36.11889	-86.6892	0	2400	0	2400
GHCND:USW00013897	NASHVILLE INTERNATIONAL AIRPORT TN US	20081226	189	39	182.9	36.11889	-86.6892	0	2400	0	2400
GHCND:USW00013897	NASHVILLE INTERNATIONAL AIRPORT TN US	20081227	211	161	182.9	36.11889	-86.6892	0	2400	0	2400
GHCND:USW00013897	NASHVILLE INTERNATIONAL AIRPORT TN US	20081228	172	6	182.9	36.11889	-86.6892	0	2400	0	2400
GHCND:USW00013897	NASHVILLE INTERNATIONAL AIRPORT TN US	20081229	139	-33	182.9	36.11889	-86.6892	0	2400	0	2400
GHCND:USW00013897	NASHVILLE INTERNATIONAL AIRPORT TN US	20081230	172	-22	182.9	36.11889	-86.6892	0	2400	0	2400
GHCND:USW00013897	NASHVILLE INTERNATIONAL AIRPORT TN US	20081231	111	-44	182.9	36.11889	-86.6892	0	2400	0	2400
GHCND:USW00013897	NASHVILLE INTERNATIONAL AIRPORT TN US	20090101	106	-61	182.9	36.11889	-86.6892	0	2400	0	2400
GHCND:USW00013897	NASHVILLE INTERNATIONAL AIRPORT TN US	20090102	144	44	182.9	36.11889	-86.6892	0	2400	0	2400
GHCND:USW00013897	NASHVILLE INTERNATIONAL AIRPORT TN US	20090103	172	67	182.9	36.11889	-86.6892	0	2400	0	2400
GHCND:USW00013897	NASHVILLE INTERNATIONAL AIRPORT TN US	20090104	172	33	182.9	36.11889	-86.6892	0	2400	0	2400
GHCND:USW00013897	NASHVILLE INTERNATIONAL AIRPORT TN US	20090105	44	0	182.9	36.11889	-86.6892	0	2400	0	2400
GHCND:USW00013897	NASHVILLE INTERNATIONAL AIRPORT TN US	20090106	89	33	182.9	36.11889	-86.6892	0	2400	0	2400
GHCND:USW00013897	NASHVILLE INTERNATIONAL AIRPORT TN US	20090107	89	22	182.9	36.11889	-86.6892	0	2400	0	2400
GHCND:USW00013897	NASHVILLE INTERNATIONAL AIRPORT TN US	20090108	72	-28	182.9	36.11889	-86.6892	0	2400	0	2400
GHCND:USW00013897	NASHVILLE INTERNATIONAL AIRPORT TN US	20090109	144	-44	182.9	36.11889	-86.6892	0	2400	0	2400
GHCND:USW00013897	NASHVILLE INTERNATIONAL AIRPORT TN US	20090110	161	11	182.9	36.11889	-86.6892	0	2400	0	2400
GHCND:USW00013897	NASHVILLE INTERNATIONAL AIRPORT TN US	20090111	22	-33	182.9	36.11889	-86.6892	0	2400	0	2400
GHCND:USW00013897	NASHVILLE INTERNATIONAL AIRPORT TN US	20090112	67	-50	182.9	36.11889	-86.6892	0	2400	0	2400
GHCND:USW00013897	NASHVILLE INTERNATIONAL AIRPORT TN US	20090113	61	-67	182.9	36.11889	-86.6892	0	2400	0	2400
GHCND:USW00013897	NASHVILLE INTERNATIONAL AIRPORT TN US	20090114	89	-89	182.9	36.11889	-86.6892	0	2400	0	2400
GHCND:USW00013897	NASHVILLE INTERNATIONAL AIRPORT TN US	20090115	-61	-128	182.9	36.11889	-86.6892	0	2400	0	2400
GHCND:USW00013897	NASHVILLE INTERNATIONAL AIRPORT TN US	20090116	-67	-150	182.9	36.11889	-86.6892	0	2400	0	2400
GHCND:USW00013897	NASHVILLE INTERNATIONAL AIRPORT TN US	20090117	39	-100	182.9	36.11889	-86.6892	0	2400	0	2400
GHCND:USW00013897	NASHVILLE INTERNATIONAL AIRPORT TN US	20090118	100	17	182.9	36.11889	-86.6892	0	2400	0	2400
GHCND:USW00013897	NASHVILLE INTERNATIONAL AIRPORT TN US	20090119	28	-50	182.9	36.11889	-86.6892	0	2400	0	2400
GHCND:USW00013897	NASHVILLE INTERNATIONAL AIRPORT TN US	20090120	-17	-72	182.9	36.11889	-86.6892	0	2400	0	2400
GHCND:USW00013897	NASHVILLE INTERNATIONAL AIRPORT TN US	20090121	39	-100	182.9	36.11889	-86.6892	0	2400	0	2400
GHCND:USW00013897	NASHVILLE INTERNATIONAL AIRPORT TN US	20090122	133	-56	182.9	36.11889	-86.6892	0	2400	0	2400
GHCND:USW00013897	NASHVILLE INTERNATIONAL AIRPORT TN US	20090123	161	22	182.9	36.11889	-86.6892	0	2400	0	2400
GHCND:USW00013897	NASHVILLE INTERNATIONAL AIRPORT TN US	20090124	56	-44	182.9	36.11889	-86.6892	0	2400	0	2400
GHCND:USW00013897	NASHVILLE INTERNATIONAL AIRPORT TN US	20090125	17	-67	182.9	36.11889	-86.6892	0	2400	0	2400
GHCND:USW00013897	NASHVILLE INTERNATIONAL AIRPORT TN US	20090126	39	-22	182.9	36.11889	-86.6892	0	2400	0	2400
GHCND:USW00013897	NASHVILLE INTERNATIONAL AIRPORT TN US	20090127	44	-6	182.9	36.11889	-86.6892	0	2400	0	2400
GHCND:USW00013897	NASHVILLE INTERNATIONAL AIRPORT TN US	20090128	28	-28	182.9	36.11889	-86.6892	0	2400	0	2400
GHCND:USW00013897	NASHVILLE INTERNATIONAL AIRPORT TN US	20090129	17	-39	182.9	36.11889	-86.6892	0	2400	0	2400
GHCND:USW00013897	NASHVILLE INTERNATIONAL AIRPORT TN US	20090130	67	-33	182.9	36.11889	-86.6892	0	2400	0	2400
GHCND:USW00013897	NASHVILLE INTERNATIONAL AIRPORT TN US	20090131	111	-61	182.9	36.11889	-86.6892	0	2400	0	2400
GHCND:USW00013897	NASHVILLE INTERNATIONAL AIRPORT TN US	20090201	178	6	182.9	36.11889	-86.6892	0	2400	0	2400
GHCND:USW00013897	NASHVILLE INTERNATIONAL AIRPORT TN US	20090202	78	-39	182.9	36.11889	-86.6892	0	2400	0	2400
GHCND:USW00013897	NASHVILLE INTERNATIONAL AIRPORT TN US	20090203	44	-83	182.9	36.11889	-86.6892	0	2400	0	2400
GHCND:USW00013897	NASHVILLE INTERNATIONAL AIRPORT TN US	20090204	-22	-94	182.9	36.11889	-86.6892	0	2400	0	2400
GHCND:USW00013897	NASHVILLE INTERNATIONAL AIRPORT TN US	20090205	44	-122	182.9	36.11889	-86.6892	0	2400	0	2400
GHCND:USW00013897	NASHVILLE INTERNATIONAL AIRPORT TN US	20090206	183	0	182.9	36.11889	-86.6892	0	2400	0	2400
GHCND:USW00013897	NASHVILLE INTERNATIONAL AIRPORT TN US	20090207	194	78	182.9	36.11889	-86.6892	0	2400	0	2400
GHCND:USW00013897	NASHVILLE INTERNATIONAL AIRPORT TN US	20090208	228	128	182.9	36.11889	-86.6892	0	2400	0	2400
GHCND:USW00013897	NASHVILLE INTERNATIONAL AIRPORT TN US	20090209	217	94	182.9	36.11889	-86.6892	0	2400	0	2400
GHCND:USW00013897	NASHVILLE INTERNATIONAL AIRPORT TN US	20090210	189	139	182.9	36.11889	-86.6892	0	2400	0	2400
GHCND:USW00013897	NASHVILLE INTERNATIONAL AIRPORT TN US	20090211	194	117	182.9	36.11889	-86.6892	0	2400	0	2400
GHCND:USW00013897	NASHVILLE INTERNATIONAL AIRPORT TN US	20090212	167	22	182.9	36.11889	-86.6892	0	2400	0	2400
GHCND:USW00013897	NASHVILLE INTERNATIONAL AIRPORT TN US	20090213	161	11	182.9	36.11889	-86.6892	0	2400	0	2400
GHCND:USW00013897	NASHVILLE INTERNATIONAL AIRPORT TN US	20090214	139	11	182.9	36.11889	-86.6892	0	2400	0	2400
GHCND:USW00013897	NASHVILLE INTERNATIONAL AIRPORT TN US	20090215	78	6	182.9	36.11889	-86.6892	0	2400	0	2400
GHCND:USW00013897	NASHVILLE INTERNATIONAL AIRPORT TN US	20090216	72	-33	182.9	36.11889	-86.6892	0	2400	0	2400
GHCND:USW00013897	NASHVILLE INTERNATIONAL AIRPORT TN US	20090217	100	-50	182.9	36.11889	-86.6892	0	2400	0	2400
GHCND:USW00013897	NASHVILLE INTERNATIONAL AIRPORT TN US	20090218	228	67	182.9	36.11889	-86.6892	0	2400	0	2400
GHCND:USW00013897	NASHVILLE INTERNATIONAL AIRPORT TN US	20090219	72	-33	182.9	36.11889	-86.6892	0	2400	0	2400
GHCND:USW00013897	NASHVILLE INTERNATIONAL AIRPORT TN US	20090220	67	-83	182.9	36.11889	-86.6892	0	2400	0	2400
GHCND:USW00013897	NASHVILLE INTERNATIONAL AIRPORT TN US	20090221	144	-22	182.9	36.11889	-86.6892	0	2400	0	2400
GHCND:USW00013897	NASHVILLE INTERNATIONAL AIRPORT TN US	20090222	33	-39	182.9	36.11889	-86.6892	0	2400	0	2400
GHCND:USW00013897	NASHVILLE INTERNATIONAL AIRPORT TN US	20090223	56	-61	182.9	36.11889	-86.6892	0	2400	0	2400
GHCND:USW00013897	NASHVILLE INTERNATIONAL AIRPORT TN US	20090224	106	-44	182.9	36.11889	-86.6892	0	2400	0	2400
GHCND:USW00013897	NASHVILLE INTERNATIONAL AIRPORT TN US	20090225	111	44	182.9	36.11889	-86.6892	0	2400	0	2400
GHCND:USW00013897	NASHVILLE INTERNATIONAL AIRPORT TN US	20090226	206	100	182.9	36.11889	-86.6892	0	2400	0	2400

GHCND:USW00013897	NASHVILLE INTERNATIONAL AIRPORT TN US	20090227	178	61	182.9	36.11889	-86.6892	0	2400	0	2400
GHCND:USW00013897	NASHVILLE INTERNATIONAL AIRPORT TN US	20090228	61	-6	182.9	36.11889	-86.6892	0	2400	0	2400
GHCND:USW00013897	NASHVILLE INTERNATIONAL AIRPORT TN US	20090301	56	-28	182.9	36.11889	-86.6892	0	2400	0	2400
GHCND:USW00013897	NASHVILLE INTERNATIONAL AIRPORT TN US	20090302	22	-56	182.9	36.11889	-86.6892	0	2400	0	2400
GHCND:USW00013897	NASHVILLE INTERNATIONAL AIRPORT TN US	20090303	28	-83	182.9	36.11889	-86.6892	0	2400	0	2400
GHCND:USW00013897	NASHVILLE INTERNATIONAL AIRPORT TN US	20090304	144	-33	182.9	36.11889	-86.6892	0	2400	0	2400
GHCND:USW00013897	NASHVILLE INTERNATIONAL AIRPORT TN US	20090305	189	50	182.9	36.11889	-86.6892	0	2400	0	2400
GHCND:USW00013897	NASHVILLE INTERNATIONAL AIRPORT TN US	20090306	222	117	182.9	36.11889	-86.6892	0	2400	0	2400
GHCND:USW00013897	NASHVILLE INTERNATIONAL AIRPORT TN US	20090307	244	100	182.9	36.11889	-86.6892	0	2400	0	2400
GHCND:USW00013897	NASHVILLE INTERNATIONAL AIRPORT TN US	20090308	233	150	182.9	36.11889	-86.6892	0	2400	0	2400
GHCND:USW00013897	NASHVILLE INTERNATIONAL AIRPORT TN US	20090309	239	89	182.9	36.11889	-86.6892	0	2400	0	2400
GHCND:USW00013897	NASHVILLE INTERNATIONAL AIRPORT TN US	20090310	267	150	182.9	36.11889	-86.6892	0	2400	0	2400
GHCND:USW00013897	NASHVILLE INTERNATIONAL AIRPORT TN US	20090311	206	39	182.9	36.11889	-86.6892	0	2400	0	2400
GHCND:USW00013897	NASHVILLE INTERNATIONAL AIRPORT TN US	20090312	39	0	182.9	36.11889	-86.6892	0	2400	0	2400
GHCND:USW00013897	NASHVILLE INTERNATIONAL AIRPORT TN US	20090313	44	6	182.9	36.11889	-86.6892	0	2400	0	2400
GHCND:USW00013897	NASHVILLE INTERNATIONAL AIRPORT TN US	20090314	100	39	182.9	36.11889	-86.6892	0	2400	0	2400
GHCND:USW00013897	NASHVILLE INTERNATIONAL AIRPORT TN US	20090315	150	89	182.9	36.11889	-86.6892	0	2400	0	2400
GHCND:USW00013897	NASHVILLE INTERNATIONAL AIRPORT TN US	20090316	183	78	182.9	36.11889	-86.6892	0	2400	0	2400
GHCND:USW00013897	NASHVILLE INTERNATIONAL AIRPORT TN US	20090317	211	28	182.9	36.11889	-86.6892	0	2400	0	2400
GHCND:USW00013897	NASHVILLE INTERNATIONAL AIRPORT TN US	20090318	239	50	182.9	36.11889	-86.6892	0	2400	0	2400
GHCND:USW00013897	NASHVILLE INTERNATIONAL AIRPORT TN US	20090319	167	78	182.9	36.11889	-86.6892	0	2400	0	2400
GHCND:USW00013897	NASHVILLE INTERNATIONAL AIRPORT TN US	20090320	144	33	182.9	36.11889	-86.6892	0	2400	0	2400
GHCND:USW00013897	NASHVILLE INTERNATIONAL AIRPORT TN US	20090321	167	-11	182.9	36.11889	-86.6892	0	2400	0	2400
GHCND:USW00013897	NASHVILLE INTERNATIONAL AIRPORT TN US	20090322	222	28	182.9	36.11889	-86.6892	0	2400	0	2400
GHCND:USW00013897	NASHVILLE INTERNATIONAL AIRPORT TN US	20090323	233	106	182.9	36.11889	-86.6892	0	2400	0	2400
GHCND:USW00013897	NASHVILLE INTERNATIONAL AIRPORT TN US	20090324	239	100	182.9	36.11889	-86.6892	0	2400	0	2400
GHCND:USW00013897	NASHVILLE INTERNATIONAL AIRPORT TN US	20090325	167	122	182.9	36.11889	-86.6892	0	2400	0	2400
GHCND:USW00013897	NASHVILLE INTERNATIONAL AIRPORT TN US	20090326	200	117	182.9	36.11889	-86.6892	0	2400	0	2400
GHCND:USW00013897	NASHVILLE INTERNATIONAL AIRPORT TN US	20090327	172	106	182.9	36.11889	-86.6892	0	2400	0	2400
GHCND:USW00013897	NASHVILLE INTERNATIONAL AIRPORT TN US	20090328	244	83	182.9	36.11889	-86.6892	0	2400	0	2400
GHCND:USW00013897	NASHVILLE INTERNATIONAL AIRPORT TN US	20090329	89	17	182.9	36.11889	-86.6892	0	2400	0	2400
GHCND:USW00013897	NASHVILLE INTERNATIONAL AIRPORT TN US	20090330	183	6	182.9	36.11889	-86.6892	0	2400	0	2400
GHCND:USW00013897	NASHVILLE INTERNATIONAL AIRPORT TN US	20090331	194	100	182.9	36.11889	-86.6892	0	2400	0	2400
GHCND:USW00013897	NASHVILLE INTERNATIONAL AIRPORT TN US	20090401	200	28	182.9	36.11889	-86.6892	0	2400	0	2400
GHCND:USW00013897	NASHVILLE INTERNATIONAL AIRPORT TN US	20090402	256	61	182.9	36.11889	-86.6892	0	2400	0	2400
GHCND:USW00013897	NASHVILLE INTERNATIONAL AIRPORT TN US	20090403	150	67	182.9	36.11889	-86.6892	0	2400	0	2400
GHCND:USW00013897	NASHVILLE INTERNATIONAL AIRPORT TN US	20090404	200	28	182.9	36.11889	-86.6892	0	2400	0	2400
GHCND:USW00013897	NASHVILLE INTERNATIONAL AIRPORT TN US	20090405	233	78	182.9	36.11889	-86.6892	0	2400	0	2400
GHCND:USW00013897	NASHVILLE INTERNATIONAL AIRPORT TN US	20090406	83	17	182.9	36.11889	-86.6892	0	2400	0	2400
GHCND:USW00013897	NASHVILLE INTERNATIONAL AIRPORT TN US	20090407	106	11	182.9	36.11889	-86.6892	0	2400	0	2400
GHCND:USW00013897	NASHVILLE INTERNATIONAL AIRPORT TN US	20090408	211	33	182.9	36.11889	-86.6892	0	2400	0	2400
GHCND:USW00013897	NASHVILLE INTERNATIONAL AIRPORT TN US	20090409	222	22	182.9	36.11889	-86.6892	0	2400	0	2400
GHCND:USW00013897	NASHVILLE INTERNATIONAL AIRPORT TN US	20090410	189	94	182.9	36.11889	-86.6892	0	2400	0	2400
GHCND:USW00013897	NASHVILLE INTERNATIONAL AIRPORT TN US	20090411	172	67	182.9	36.11889	-86.6892	0	2400	0	2400
GHCND:USW00013897	NASHVILLE INTERNATIONAL AIRPORT TN US	20090412	206	50	182.9	36.11889	-86.6892	0	2400	0	2400
GHCND:USW00013897	NASHVILLE INTERNATIONAL AIRPORT TN US	20090413	244	133	182.9	36.11889	-86.6892	0	2400	0	2400
GHCND:USW00013897	NASHVILLE INTERNATIONAL AIRPORT TN US	20090414	133	83	182.9	36.11889	-86.6892	0	2400	0	2400
GHCND:USW00013897	NASHVILLE INTERNATIONAL AIRPORT TN US	20090415	122	78	182.9	36.11889	-86.6892	0	2400	0	2400
GHCND:USW00013897	NASHVILLE INTERNATIONAL AIRPORT TN US	20090416	178	56	182.9	36.11889	-86.6892	0	2400	0	2400
GHCND:USW00013897	NASHVILLE INTERNATIONAL AIRPORT TN US	20090417	244	56	182.9	36.11889	-86.6892	0	2400	0	2400
GHCND:USW00013897	NASHVILLE INTERNATIONAL AIRPORT TN US	20090418	222	78	182.9	36.11889	-86.6892	0	2400	0	2400
GHCND:USW00013897	NASHVILLE INTERNATIONAL AIRPORT TN US	20090419	172	128	182.9	36.11889	-86.6892	0	2400	0	2400
GHCND:USW00013897	NASHVILLE INTERNATIONAL AIRPORT TN US	20090420	194	100	182.9	36.11889	-86.6892	0	2400	0	2400
GHCND:USW00013897	NASHVILLE INTERNATIONAL AIRPORT TN US	20090421	172	50	182.9	36.11889	-86.6892	0	2400	0	2400
GHCND:USW00013897	NASHVILLE INTERNATIONAL AIRPORT TN US	20090422	228	28	182.9	36.11889	-86.6892	0	2400	0	2400
GHCND:USW00013897	NASHVILLE INTERNATIONAL AIRPORT TN US	20090423	283	78	182.9	36.11889	-86.6892	0	2400	0	2400
GHCND:USW00013897	NASHVILLE INTERNATIONAL AIRPORT TN US	20090424	306	178	182.9	36.11889	-86.6892	0	2400	0	2400
GHCND:USW00013897	NASHVILLE INTERNATIONAL AIRPORT TN US	20090425	306	172	182.9	36.11889	-86.6892	0	2400	0	2400
GHCND:USW00013897	NASHVILLE INTERNATIONAL AIRPORT TN US	20090426	300	133	182.9	36.11889	-86.6892	0	2400	0	2400
GHCND:USW00013897	NASHVILLE INTERNATIONAL AIRPORT TN US	20090427	294	156	182.9	36.11889	-86.6892	0	2400	0	2400
GHCND:USW00013897	NASHVILLE INTERNATIONAL AIRPORT TN US	20090428	261	178	182.9	36.11889	-86.6892	0	2400	0	2400
GHCND:USW00013897	NASHVILLE INTERNATIONAL AIRPORT TN US	20090429	272	172	182.9	36.11889	-86.6892	0	2400	0	2400
GHCND:USW00013897	NASHVILLE INTERNATIONAL AIRPORT TN US	20090430	261	167	182.9	36.11889	-86.6892	0	2400	0	2400
GHCND:USW00013897	NASHVILLE INTERNATIONAL AIRPORT TN US	20090501	206	161	182.9	36.11889	-86.6892	0	2400	0	2400
GHCND:USW00013897	NASHVILLE INTERNATIONAL AIRPORT TN US	20090502	178	150	182.9	36.11889	-86.6892	0	2400	0	2400
GHCND:USW00013897	NASHVILLE INTERNATIONAL AIRPORT TN US	20090503	178	144	182.9	36.11889	-86.6892	0	2400	0	2400
GHCND:USW00013897	NASHVILLE INTERNATIONAL AIRPORT TN US	20090504	172	133	182.9	36.11889	-86.6892	0	2400	0	2400
GHCND:USW00013897	NASHVILLE INTERNATIONAL AIRPORT TN US	20090505	217	144	182.9	36.11889	-86.6892	0	2400	0	2400
GHCND:USW00013897	NASHVILLE INTERNATIONAL AIRPORT TN US	20090506	211	144	182.9	36.11889	-86.6892	0	2400	0	2400
GHCND:USW00013897	NASHVILLE INTERNATIONAL AIRPORT TN US	20090507	278	167	182.9	36.11889	-86.6892	0	2400	0	2400
GHCND:USW00013897	NASHVILLE INTERNATIONAL AIRPORT TN US	20090508	278	172	182.9	36.11889	-86.6892	0	2400	0	2400
GHCND:USW00013897	NASHVILLE INTERNATIONAL AIRPORT TN US	20090509	239	161	182.9	36.11889	-86.6892	0	2400	0	2400
GHCND:USW00013897	NASHVILLE INTERNATIONAL AIRPORT TN US	20090510	206	122	182.9	36.11889	-86.6892	0	2400	0	2400
GHCND:USW00013897	NASHVILLE INTERNATIONAL AIRPORT TN US	20090511	211	117	182.9	36.11889	-86.6892	0	2400	0	2400
GHCND:USW00013897	NASHVILLE INTERNATIONAL AIRPORT TN US	20090512	250	94	182.9	36.11889	-86.6892	0	2400	0	2400
GHCND:USW00013897	NASHVILLE INTERNATIONAL AIRPORT TN US	20090513	244	172	182.9	36.11889	-86.6892	0	2400	0	2400
GHCND:USW00013897	NASHVILLE INTERNATIONAL AIRPORT TN US	20090514	267	178	182.9	36.11889	-86.6892	0	2400	0	2400
GHCND:USW00013897	NASHVILLE INTERNATIONAL AIRPORT TN US	20090515	283	167	182.9	36.11889	-86.6892	0	2400	0	2400
GHCND:USW00013897	NASHVILLE INTERNATIONAL AIRPORT TN US	20090516	261	161	182.9	36.11889	-86.6892	0	2400	0	2400
GHCND:USW00013897	NASHVILLE INTERNATIONAL AIRPORT TN US	20090517	183	100	182.9	36.11889	-86.6892	0	2400	0	2400
GHCND:USW00013897	NASHVILLE INTERNATIONAL AIRPORT TN US	20090518	211	67	182.9	36.11889	-86.6892	0	2400	0	2400
GHCND:USW00013897	NASHVILLE INTERNATIONAL AIRPORT TN US	20090519	244	61	182.9	36.11889	-86.6892	0	2400	0	2400
GHCND:USW00013897	NASHVILLE INTERNATIONAL AIRPORT TN US	20090520	278	83	182.9	36.11889	-86.6892	0	2400	0	2400
GHCND:USW00013897	NASHVILLE INTERNATIONAL AIRPORT TN US	20090521	294	150	182.9	36.11889	-86.6892	0	2400	0	2400
GHCND:USW00013897	NASHVILLE INTERNATIONAL AIRPORT TN US	20090522	278	194	182.9	36.11889	-86.6892	0	2400	0	2400
GHCND:USW00013897	NASHVILLE INTERNATIONAL AIRPORT TN US	20090523	278	178	182.9	36.11889	-86.6892	0	2400	0	2400
GHCND:USW00013897	NASHVILLE INTERNATIONAL AIRPORT TN US	20090524	261	189	182.9	36.11889	-86.6892	0	2400	0	2400
GHCND:USW00013897	NASHVILLE INTERNATIONAL AIRPORT TN US	20090525	283	200	182.9	36.11889	-86.6892	0	2400	0	2400
GHCND:USW00013897	NASHVILLE INTERNATIONAL AIRPORT TN US	20090526	283	178	182.9	36.11889	-86.6892	0	2400	0	2400
GHCND:USW00013897	NASHVILLE INTERNATIONAL AIRPORT TN US	20090527	283	189	182.9	36.11889	-86.6892	0	2400	0	2400
GHCND:USW00013897	NASHVILLE INTERNATIONAL AIRPORT TN US	20090528	278	183	182.9	36.11889	-86.6892	0	2400	0	2400
GHCND:USW00013897	NASHVILLE INTERNATIONAL AIRPORT TN US	20090529	228	161	182.9	36.11889	-86.6892	0	2400	0	2400
GHCND:USW00013897	NASHVILLE INTERNATIONAL AIRPORT TN US	20090530	294	122	182.9	36.11889	-86.6892	0	2400	0	2400
GHCND:USW00013897	NASHVILLE INTERNATIONAL AIRPORT TN US	20090531	306	172	182.9	36.11889	-86.6892	0	2400	0	2400
GHCND:USW00013897	NASHVILLE INTERNATIONAL AIRPORT TN US	20090601	322	150	182.9	36.11889	-86.6892	0	2400	0	2400
GHCND:USW00013897	NASHVILLE INTERNATIONAL AIRPORT TN US	20090602	317	194	182.9	36.11889	-86.6892	0	2400	0	2400
GHCND:USW00013897	NASHVILLE INTERNATIONAL AIRPORT TN US	20090603	311	189	182.9	36.11889	-86.6892	0	2400	0	2400
GHCND:USW00013897	NASHVILLE INTERNATIONAL AIRPORT TN US	20090604	222	150	182.9	36.11889	-86.6892	0	2400	0	2400
GHCND:USW00013897	NASHVILLE INTERNATIONAL AIRPORT TN US	20090605	250	139	182.9	36.11889	-86.6892	0	2400	0	2400
GHCND:USW00013897	NASHVILLE INTERNATIONAL AIRPORT TN US	20090606	272	106	182.9	36.11889	-86.6892	0	2400	0	2400
GHCND:USW00013897	NASHVILLE INTERNATIONAL AIRPORT TN US	20090607	300	144	182.9	36.11889	-86.6892	0	2400	0	2400
GHCND:USW00013897	NASHVILLE INTERNATIONAL AIRPORT TN US	20090608	306	183	182.9	36.11889	-86.6892	0	2400	0	2400
GHCND:USW00013897	NASHVILLE INTERNATIONAL AIRPORT TN US	20090609	311	211	182.9	36.11889	-86.6892	0	2400	0	2400
GHCND:USW00013897	NASHVILLE INTERNATIONAL AIRPORT TN US	20090610	306	211	182.9	36.11889	-86.6892	0	2400	0	2400
GHCND:USW00013897	NASHVILLE INTERNATIONAL AIRPORT TN US	20090611	283	189	182.9	36.11889	-86.6892	0	2400	0	2400
GHCND:USW00013897	NASHVILLE INTERNATIONAL AIRPORT TN US	20090612	289	189	182.9	36.11889	-86.6892	0	2400	0	2400
GHCND:USW00013897	NASHVILLE INTERNATIONAL AIRPORT TN US	20090613	294	194	182.9	36.11889	-86.6892	0	2400	0	2400
GHCND:USW00013897	NASHVILLE INTERNATIONAL AIRPORT TN US	20090614	294	200	182.9	36.11889	-86.6892	0	2400	0	2400
GHCND:USW00013897	NASHVILLE INTERNATIONAL AIRPORT TN US	20090615	289	200	182.9	36.11889	-86.6892	0	2400	0	2400
GHCND:USW00013897	NASHVILLE INTERNATIONAL AIRPORT TN US	20090616	306	200	182.9	36.11889	-86.6892	0	2400	0	2400
GHCND:USW00013897	NASHVILLE INTERNATIONAL AIRPORT TN US	20090617	333	228	182.9	36.11889	-86.6892	0	2400	0	2400
GHCND:USW00013897	NASHVILLE INTERNATIONAL AIRPORT TN US	20090618	328	222	182.9	36.11889	-86.6892	0	2400	0	2400
GHCND:USW00013897	NASHVILLE INTERNATIONAL AIRPORT TN US	20090619	339	233	182.9	36.11889	-86.6892	0	2400	0	2400
GHCND:USW00013897	NASHVILLE INTERNATIONAL AIRPORT TN US	20090620	344	250	182.9	36.11889	-86.6892	0	2400	0	2400
GHCND:USW00013897	NASHVILLE INTERNATIONAL AIRPORT TN US	20090621	344	261	182.9	36.11889	-86.6892	0	2400	0	2400
GHCND:USW00013897	NASHVILLE INTERNATIONAL AIRPORT TN US	20090622	350	211	182.9	36.11889	-86.6892	0	2400	0	2400
GHCND:USW00013897	NASHVILLE INTERNATIONAL AIRPORT TN US	20090623	328	217	182.9	36.11889	-86.6892	0	2400	0	2400
GHCND:USW00013897	NASHVILLE INTERNATIONAL AIRPORT TN US	20090624	322	211	182.9	36.11889	-86.6892	0	2400	0	2400
GHCND:USW00013897	NASHVILLE INTERNATIONAL AIRPORT TN US	20090625	339	206	182.9	36.11889	-86.6892	0	2400	0	2400
GHCND:USW00013897	NASHVILLE INTERNATIONAL AIRPORT TN US	20090626	344	222	182.9	36.11889	-86.6892	0	2400	0	2400
GHCND:USW00013897	NASHVILLE INTERNATIONAL AIRPORT TN US	20090627	350	239	182.9	36.11889	-86.6892	0	2400	0	2400
GHCND:USW00013897	NASHVILLE INTERNATIONAL AIRPORT TN US	20090628	333	233	182.9	36.11889	-86.6892	0	2400	0	2400
GHCND:USW00013897	NASHVILLE INTERNATIONAL AIRPORT TN US	20090629	311	167	182.9	36.11889	-86.6892	0	2400	0	2400
GHCND:USW00013897	NASHVILLE INTERNATIONAL AIRPORT TN US	20090630	317	211	182.9	36.11889	-86.6892	0	2400	0	2400

GHCND:USW00013897	NASHVILLE INTERNATIONAL AIRPORT TN US	20090701	289	206	182.9	36.11889	-86.6892	0	2400	0	2400
GHCND:USW00013897	NASHVILLE INTERNATIONAL AIRPORT TN US	20090702	283	200	182.9	36.11889	-86.6892	0	2400	0	2400
GHCND:USW00013897	NASHVILLE INTERNATIONAL AIRPORT TN US	20090703	294	172	182.9	36.11889	-86.6892	0	2400	0	2400
GHCND:USW00013897	NASHVILLE INTERNATIONAL AIRPORT TN US	20090704	317	178	182.9	36.11889	-86.6892	0	2400	0	2400
GHCND:USW00013897	NASHVILLE INTERNATIONAL AIRPORT TN US	20090705	306	211	182.9	36.11889	-86.6892	0	2400	0	2400
GHCND:USW00013897	NASHVILLE INTERNATIONAL AIRPORT TN US	20090706	283	211	182.9	36.11889	-86.6892	0	2400	0	2400
GHCND:USW00013897	NASHVILLE INTERNATIONAL AIRPORT TN US	20090707	306	189	182.9	36.11889	-86.6892	0	2400	0	2400
GHCND:USW00013897	NASHVILLE INTERNATIONAL AIRPORT TN US	20090708	317	183	182.9	36.11889	-86.6892	0	2400	0	2400
GHCND:USW00013897	NASHVILLE INTERNATIONAL AIRPORT TN US	20090709	322	206	182.9	36.11889	-86.6892	0	2400	0	2400
GHCND:USW00013897	NASHVILLE INTERNATIONAL AIRPORT TN US	20090710	311	211	182.9	36.11889	-86.6892	0	2400	0	2400
GHCND:USW00013897	NASHVILLE INTERNATIONAL AIRPORT TN US	20090711	267	211	182.9	36.11889	-86.6892	0	2400	0	2400
GHCND:USW00013897	NASHVILLE INTERNATIONAL AIRPORT TN US	20090712	322	206	182.9	36.11889	-86.6892	0	2400	0	2400
GHCND:USW00013897	NASHVILLE INTERNATIONAL AIRPORT TN US	20090713	294	206	182.9	36.11889	-86.6892	0	2400	0	2400
GHCND:USW00013897	NASHVILLE INTERNATIONAL AIRPORT TN US	20090714	317	178	182.9	36.11889	-86.6892	0	2400	0	2400
GHCND:USW00013897	NASHVILLE INTERNATIONAL AIRPORT TN US	20090715	333	211	182.9	36.11889	-86.6892	0	2400	0	2400
GHCND:USW00013897	NASHVILLE INTERNATIONAL AIRPORT TN US	20090716	289	211	182.9	36.11889	-86.6892	0	2400	0	2400
GHCND:USW00013897	NASHVILLE INTERNATIONAL AIRPORT TN US	20090717	294	183	182.9	36.11889	-86.6892	0	2400	0	2400
GHCND:USW00013897	NASHVILLE INTERNATIONAL AIRPORT TN US	20090718	244	156	182.9	36.11889	-86.6892	0	2400	0	2400
GHCND:USW00013897	NASHVILLE INTERNATIONAL AIRPORT TN US	20090719	250	139	182.9	36.11889	-86.6892	0	2400	0	2400
GHCND:USW00013897	NASHVILLE INTERNATIONAL AIRPORT TN US	20090720	272	150	182.9	36.11889	-86.6892	0	2400	0	2400
GHCND:USW00013897	NASHVILLE INTERNATIONAL AIRPORT TN US	20090721	283	144	182.9	36.11889	-86.6892	0	2400	0	2400
GHCND:USW00013897	NASHVILLE INTERNATIONAL AIRPORT TN US	20090722	244	200	182.9	36.11889	-86.6892	0	2400	0	2400
GHCND:USW00013897	NASHVILLE INTERNATIONAL AIRPORT TN US	20090723	289	172	182.9	36.11889	-86.6892	0	2400	0	2400
GHCND:USW00013897	NASHVILLE INTERNATIONAL AIRPORT TN US	20090724	306	172	182.9	36.11889	-86.6892	0	2400	0	2400
GHCND:USW00013897	NASHVILLE INTERNATIONAL AIRPORT TN US	20090725	322	200	182.9	36.11889	-86.6892	0	2400	0	2400
GHCND:USW00013897	NASHVILLE INTERNATIONAL AIRPORT TN US	20090726	294	217	182.9	36.11889	-86.6892	0	2400	0	2400
GHCND:USW00013897	NASHVILLE INTERNATIONAL AIRPORT TN US	20090727	317	194	182.9	36.11889	-86.6892	0	2400	0	2400
GHCND:USW00013897	NASHVILLE INTERNATIONAL AIRPORT TN US	20090728	244	206	182.9	36.11889	-86.6892	0	2400	0	2400
GHCND:USW00013897	NASHVILLE INTERNATIONAL AIRPORT TN US	20090729	300	217	182.9	36.11889	-86.6892	0	2400	0	2400
GHCND:USW00013897	NASHVILLE INTERNATIONAL AIRPORT TN US	20090730	289	217	182.9	36.11889	-86.6892	0	2400	0	2400
GHCND:USW00013897	NASHVILLE INTERNATIONAL AIRPORT TN US	20090731	306	200	182.9	36.11889	-86.6892	0	2400	0	2400
GHCND:USW00013897	NASHVILLE INTERNATIONAL AIRPORT TN US	20090801	294	183	182.9	36.11889	-86.6892	0	2400	0	2400
GHCND:USW00013897	NASHVILLE INTERNATIONAL AIRPORT TN US	20090802	294	194	182.9	36.11889	-86.6892	0	2400	0	2400
GHCND:USW00013897	NASHVILLE INTERNATIONAL AIRPORT TN US	20090803	317	178	182.9	36.11889	-86.6892	0	2400	0	2400
GHCND:USW00013897	NASHVILLE INTERNATIONAL AIRPORT TN US	20090804	339	200	182.9	36.11889	-86.6892	0	2400	0	2400
GHCND:USW00013897	NASHVILLE INTERNATIONAL AIRPORT TN US	20090805	294	194	182.9	36.11889	-86.6892	0	2400	0	2400
GHCND:USW00013897	NASHVILLE INTERNATIONAL AIRPORT TN US	20090806	311	200	182.9	36.11889	-86.6892	0	2400	0	2400
GHCND:USW00013897	NASHVILLE INTERNATIONAL AIRPORT TN US	20090807	322	200	182.9	36.11889	-86.6892	0	2400	0	2400
GHCND:USW00013897	NASHVILLE INTERNATIONAL AIRPORT TN US	20090808	333	211	182.9	36.11889	-86.6892	0	2400	0	2400
GHCND:USW00013897	NASHVILLE INTERNATIONAL AIRPORT TN US	20090809	339	228	182.9	36.11889	-86.6892	0	2400	0	2400
GHCND:USW00013897	NASHVILLE INTERNATIONAL AIRPORT TN US	20090810	333	233	182.9	36.11889	-86.6892	0	2400	0	2400
GHCND:USW00013897	NASHVILLE INTERNATIONAL AIRPORT TN US	20090811	317	222	182.9	36.11889	-86.6892	0	2400	0	2400
GHCND:USW00013897	NASHVILLE INTERNATIONAL AIRPORT TN US	20090812	306	217	182.9	36.11889	-86.6892	0	2400	0	2400
GHCND:USW00013897	NASHVILLE INTERNATIONAL AIRPORT TN US	20090813	322	183	182.9	36.11889	-86.6892	0	2400	0	2400
GHCND:USW00013897	NASHVILLE INTERNATIONAL AIRPORT TN US	20090814	339	206	182.9	36.11889	-86.6892	0	2400	0	2400
GHCND:USW00013897	NASHVILLE INTERNATIONAL AIRPORT TN US	20090815	344	217	182.9	36.11889	-86.6892	0	2400	0	2400
GHCND:USW00013897	NASHVILLE INTERNATIONAL AIRPORT TN US	20090816	328	222	182.9	36.11889	-86.6892	0	2400	0	2400
GHCND:USW00013897	NASHVILLE INTERNATIONAL AIRPORT TN US	20090817	317	222	182.9	36.11889	-86.6892	0	2400	0	2400
GHCND:USW00013897	NASHVILLE INTERNATIONAL AIRPORT TN US	20090818	289	217	182.9	36.11889	-86.6892	0	2400	0	2400
GHCND:USW00013897	NASHVILLE INTERNATIONAL AIRPORT TN US	20090819	322	217	182.9	36.11889	-86.6892	0	2400	0	2400
GHCND:USW00013897	NASHVILLE INTERNATIONAL AIRPORT TN US	20090820	283	217	182.9	36.11889	-86.6892	0	2400	0	2400
GHCND:USW00013897	NASHVILLE INTERNATIONAL AIRPORT TN US	20090821	300	211	182.9	36.11889	-86.6892	0	2400	0	2400
GHCND:USW00013897	NASHVILLE INTERNATIONAL AIRPORT TN US	20090822	244	178	182.9	36.11889	-86.6892	0	2400	0	2400
GHCND:USW00013897	NASHVILLE INTERNATIONAL AIRPORT TN US	20090823	228	156	182.9	36.11889	-86.6892	0	2400	0	2400
GHCND:USW00013897	NASHVILLE INTERNATIONAL AIRPORT TN US	20090824	283	144	182.9	36.11889	-86.6892	0	2400	0	2400
GHCND:USW00013897	NASHVILLE INTERNATIONAL AIRPORT TN US	20090825	317	167	182.9	36.11889	-86.6892	0	2400	0	2400
GHCND:USW00013897	NASHVILLE INTERNATIONAL AIRPORT TN US	20090826	317	183	182.9	36.11889	-86.6892	0	2400	0	2400
GHCND:USW00013897	NASHVILLE INTERNATIONAL AIRPORT TN US	20090827	322	200	182.9	36.11889	-86.6892	0	2400	0	2400
GHCND:USW00013897	NASHVILLE INTERNATIONAL AIRPORT TN US	20090828	278	206	182.9	36.11889	-86.6892	0	2400	0	2400
GHCND:USW00013897	NASHVILLE INTERNATIONAL AIRPORT TN US	20090829	294	189	182.9	36.11889	-86.6892	0	2400	0	2400
GHCND:USW00013897	NASHVILLE INTERNATIONAL AIRPORT TN US	20090830	261	161	182.9	36.11889	-86.6892	0	2400	0	2400
GHCND:USW00013897	NASHVILLE INTERNATIONAL AIRPORT TN US	20090831	256	144	182.9	36.11889	-86.6892	0	2400	0	2400
GHCND:USW00013897	NASHVILLE INTERNATIONAL AIRPORT TN US	20090901	278	133	182.9	36.11889	-86.6892	0	2400	0	2400
GHCND:USW00013897	NASHVILLE INTERNATIONAL AIRPORT TN US	20090902	250	172	182.9	36.11889	-86.6892	0	2400	0	2400
GHCND:USW00013897	NASHVILLE INTERNATIONAL AIRPORT TN US	20090903	272	172	182.9	36.11889	-86.6892	0	2400	0	2400
GHCND:USW00013897	NASHVILLE INTERNATIONAL AIRPORT TN US	20090904	294	161	182.9	36.11889	-86.6892	0	2400	0	2400
GHCND:USW00013897	NASHVILLE INTERNATIONAL AIRPORT TN US	20090905	289	172	182.9	36.11889	-86.6892	0	2400	0	2400
GHCND:USW00013897	NASHVILLE INTERNATIONAL AIRPORT TN US	20090906	306	189	182.9	36.11889	-86.6892	0	2400	0	2400
GHCND:USW00013897	NASHVILLE INTERNATIONAL AIRPORT TN US	20090907	306	189	182.9	36.11889	-86.6892	0	2400	0	2400
GHCND:USW00013897	NASHVILLE INTERNATIONAL AIRPORT TN US	20090908	306	178	182.9	36.11889	-86.6892	0	2400	0	2400
GHCND:USW00013897	NASHVILLE INTERNATIONAL AIRPORT TN US	20090909	300	189	182.9	36.11889	-86.6892	0	2400	0	2400
GHCND:USW00013897	NASHVILLE INTERNATIONAL AIRPORT TN US	20090910	289	172	182.9	36.11889	-86.6892	0	2400	0	2400
GHCND:USW00013897	NASHVILLE INTERNATIONAL AIRPORT TN US	20090911	289	189	182.9	36.11889	-86.6892	0	2400	0	2400
GHCND:USW00013897	NASHVILLE INTERNATIONAL AIRPORT TN US	20090912	294	189	182.9	36.11889	-86.6892	0	2400	0	2400
GHCND:USW00013897	NASHVILLE INTERNATIONAL AIRPORT TN US	20090913	289	161	182.9	36.11889	-86.6892	0	2400	0	2400
GHCND:USW00013897	NASHVILLE INTERNATIONAL AIRPORT TN US	20090914	283	183	182.9	36.11889	-86.6892	0	2400	0	2400
GHCND:USW00013897	NASHVILLE INTERNATIONAL AIRPORT TN US	20090915	267	211	182.9	36.11889	-86.6892	0	2400	0	2400
GHCND:USW00013897	NASHVILLE INTERNATIONAL AIRPORT TN US	20090916	222	206	182.9	36.11889	-86.6892	0	2400	0	2400
GHCND:USW00013897	NASHVILLE INTERNATIONAL AIRPORT TN US	20090917	233	200	182.9	36.11889	-86.6892	0	2400	0	2400
GHCND:USW00013897	NASHVILLE INTERNATIONAL AIRPORT TN US	20090918	278	200	182.9	36.11889	-86.6892	0	2400	0	2400
GHCND:USW00013897	NASHVILLE INTERNATIONAL AIRPORT TN US	20090919	272	211	182.9	36.11889	-86.6892	0	2400	0	2400
GHCND:USW00013897	NASHVILLE INTERNATIONAL AIRPORT TN US	20090920	272	206	182.9	36.11889	-86.6892	0	2400	0	2400
GHCND:USW00013897	NASHVILLE INTERNATIONAL AIRPORT TN US	20090921	261	200	182.9	36.11889	-86.6892	0	2400	0	2400
GHCND:USW00013897	NASHVILLE INTERNATIONAL AIRPORT TN US	20090922	278	200	182.9	36.11889	-86.6892	0	2400	0	2400
GHCND:USW00013897	NASHVILLE INTERNATIONAL AIRPORT TN US	20090923	261	206	182.9	36.11889	-86.6892	0	2400	0	2400
GHCND:USW00013897	NASHVILLE INTERNATIONAL AIRPORT TN US	20090924	289	217	182.9	36.11889	-86.6892	0	2400	0	2400
GHCND:USW00013897	NASHVILLE INTERNATIONAL AIRPORT TN US	20090925	267	217	182.9	36.11889	-86.6892	0	2400	0	2400
GHCND:USW00013897	NASHVILLE INTERNATIONAL AIRPORT TN US	20090926	256	161	182.9	36.11889	-86.6892	0	2400	0	2400
GHCND:USW00013897	NASHVILLE INTERNATIONAL AIRPORT TN US	20090927	250	133	182.9	36.11889	-86.6892	0	2400	0	2400
GHCND:USW00013897	NASHVILLE INTERNATIONAL AIRPORT TN US	20090928	233	128	182.9	36.11889	-86.6892	0	2400	0	2400
GHCND:USW00013897	NASHVILLE INTERNATIONAL AIRPORT TN US	20090929	206	100	182.9	36.11889	-86.6892	0	2400	0	2400
GHCND:USW00013897	NASHVILLE INTERNATIONAL AIRPORT TN US	20090930	217	83	182.9	36.11889	-86.6892	0	2400	0	2400
GHCND:USW00013897	NASHVILLE INTERNATIONAL AIRPORT TN US	20091001	244	94	182.9	36.11889	-86.6892	0	2400	0	2400
GHCND:USW00013897	NASHVILLE INTERNATIONAL AIRPORT TN US	20091002	222	139	182.9	36.11889	-86.6892	0	2400	0	2400
GHCND:USW00013897	NASHVILLE INTERNATIONAL AIRPORT TN US	20091003	222	89	182.9	36.11889	-86.6892	0	2400	0	2400
GHCND:USW00013897	NASHVILLE INTERNATIONAL AIRPORT TN US	20091004	139	94	182.9	36.11889	-86.6892	0	2400	0	2400
GHCND:USW00013897	NASHVILLE INTERNATIONAL AIRPORT TN US	20091005	183	117	182.9	36.11889	-86.6892	0	2400	0	2400
GHCND:USW00013897	NASHVILLE INTERNATIONAL AIRPORT TN US	20091006	211	161	182.9	36.11889	-86.6892	0	2400	0	2400
GHCND:USW00013897	NASHVILLE INTERNATIONAL AIRPORT TN US	20091007	206	100	182.9	36.11889	-86.6892	0	2400	0	2400
GHCND:USW00013897	NASHVILLE INTERNATIONAL AIRPORT TN US	20091008	278	89	182.9	36.11889	-86.6892	0	2400	0	2400
GHCND:USW00013897	NASHVILLE INTERNATIONAL AIRPORT TN US	20091009	300	139	182.9	36.11889	-86.6892	0	2400	0	2400
GHCND:USW00013897	NASHVILLE INTERNATIONAL AIRPORT TN US	20091010	144	100	182.9	36.11889	-86.6892	0	2400	0	2400
GHCND:USW00013897	NASHVILLE INTERNATIONAL AIRPORT TN US	20091011	189	67	182.9	36.11889	-86.6892	0	2400	0	2400
GHCND:USW00013897	NASHVILLE INTERNATIONAL AIRPORT TN US	20091012	211	111	182.9	36.11889	-86.6892	0	2400	0	2400
GHCND:USW00013897	NASHVILLE INTERNATIONAL AIRPORT TN US	20091013	189	150	182.9	36.11889	-86.6892	0	2400	0	2400
GHCND:USW00013897	NASHVILLE INTERNATIONAL AIRPORT TN US	20091014	206	128	182.9	36.11889	-86.6892	0	2400	0	2400
GHCND:USW00013897	NASHVILLE INTERNATIONAL AIRPORT TN US	20091015	144	94	182.9	36.11889	-86.6892	0	2400	0	2400
GHCND:USW00013897	NASHVILLE INTERNATIONAL AIRPORT TN US	20091016	94	61	182.9	36.11889	-86.6892	0	2400	0	2400
GHCND:USW00013897	NASHVILLE INTERNATIONAL AIRPORT TN US	20091017	100	39	182.9	36.11889	-86.6892	0	2400	0	2400
GHCND:USW00013897	NASHVILLE INTERNATIONAL AIRPORT TN US	20091018	133	17	182.9	36.11889	-86.6892	0	2400	0	2400
GHCND:USW00013897	NASHVILLE INTERNATIONAL AIRPORT TN US	20091019	178	6	182.9	36.11889	-86.6892	0	2400	0	2400
GHCND:USW00013897	NASHVILLE INTERNATIONAL AIRPORT TN US	20091020	211	44	182.9	36.11889	-86.6892	0	2400	0	2400
GHCND:USW00013897	NASHVILLE INTERNATIONAL AIRPORT TN US	20091021	206	50	182.9	36.11889	-86.6892	0	2400	0	2400
GHCND:USW00013897	NASHVILLE INTERNATIONAL AIRPORT TN US	20091022	244	122	182.9	36.11889	-86.6892	0	2400	0	2400
GHCND:USW00013897	NASHVILLE INTERNATIONAL AIRPORT TN US	20091023	217	128	182.9	36.11889	-86.6892	0	2400	0	2400
GHCND:USW00013897	NASHVILLE INTERNATIONAL AIRPORT TN US	20091024	150	50	182.9	36.11889	-86.6892	0	2400	0	2400
GHCND:USW00013897	NASHVILLE INTERNATIONAL AIRPORT TN US	20091025	183	17	182.9	36.11889	-86.6892	0	2400	0	2400
GHCND:USW00013897	NASHVILLE INTERNATIONAL AIRPORT TN US	20091026	206	33	182.9	36.11889	-86.6892	0	2400	0	2400
GHCND:USW00013897	NASHVILLE INTERNATIONAL AIRPORT TN US	20091027	150	117	182.9	36.11889	-86.6892	0	2400	0	2400
GHCND:USW00013897	NASHVILLE INTERNATIONAL AIRPORT TN US	20091028	156	89	182.9	36.11889	-86.6892	0	2400	0	2400
GHCND:USW00013897	NASHVILLE INTERNATIONAL AIRPORT TN US	20091029	194	67	182.9	36.11889	-86.6892	0	2400	0	2400
GHCND:USW00013897	NASHVILLE INTERNATIONAL AIRPORT TN US	20091030	233	133	182.9	36.11889	-86.6892	0	2400	0	2400
GHCND:USW00013897	NASHVILLE INTERNATIONAL AIRPORT TN US	20091031	139	50	182.9	36.11889	-86.6892	0	2400	0	2400
GHCND:USW00013897	NASHVILLE INTERNATIONAL AIRPORT TN US	20091101	161	28	182.9	36.11889	-86.6892	0	2400	0	2400

GHCND:USW00013897	NASHVILLE INTERNATIONAL AIRPORT TN US	20091102	200	17	182.9	36.11889	-86.6892	0	2400	0	2400
GHCND:USW00013897	NASHVILLE INTERNATIONAL AIRPORT TN US	20091103	167	33	182.9	36.11889	-86.6892	0	2400	0	2400
GHCND:USW00013897	NASHVILLE INTERNATIONAL AIRPORT TN US	20091104	211	11	182.9	36.11889	-86.6892	0	2400	0	2400
GHCND:USW00013897	NASHVILLE INTERNATIONAL AIRPORT TN US	20091105	167	28	182.9	36.11889	-86.6892	0	2400	0	2400
GHCND:USW00013897	NASHVILLE INTERNATIONAL AIRPORT TN US	20091106	189	11	182.9	36.11889	-86.6892	0	2400	0	2400
GHCND:USW00013897	NASHVILLE INTERNATIONAL AIRPORT TN US	20091107	233	78	182.9	36.11889	-86.6892	0	2400	0	2400
GHCND:USW00013897	NASHVILLE INTERNATIONAL AIRPORT TN US	20091108	233	61	182.9	36.11889	-86.6892	0	2400	0	2400
GHCND:USW00013897	NASHVILLE INTERNATIONAL AIRPORT TN US	20091109	211	100	182.9	36.11889	-86.6892	0	2400	0	2400
GHCND:USW00013897	NASHVILLE INTERNATIONAL AIRPORT TN US	20091110	178	117	182.9	36.11889	-86.6892	0	2400	0	2400
GHCND:USW00013897	NASHVILLE INTERNATIONAL AIRPORT TN US	20091111	178	67	182.9	36.11889	-86.6892	0	2400	0	2400
GHCND:USW00013897	NASHVILLE INTERNATIONAL AIRPORT TN US	20091112	167	28	182.9	36.11889	-86.6892	0	2400	0	2400
GHCND:USW00013897	NASHVILLE INTERNATIONAL AIRPORT TN US	20091113	200	17	182.9	36.11889	-86.6892	0	2400	0	2400
GHCND:USW00013897	NASHVILLE INTERNATIONAL AIRPORT TN US	20091114	211	33	182.9	36.11889	-86.6892	0	2400	0	2400
GHCND:USW00013897	NASHVILLE INTERNATIONAL AIRPORT TN US	20091115	222	56	182.9	36.11889	-86.6892	0	2400	0	2400
GHCND:USW00013897	NASHVILLE INTERNATIONAL AIRPORT TN US	20091116	211	67	182.9	36.11889	-86.6892	0	2400	0	2400
GHCND:USW00013897	NASHVILLE INTERNATIONAL AIRPORT TN US	20091117	150	50	182.9	36.11889	-86.6892	0	2400	0	2400
GHCND:USW00013897	NASHVILLE INTERNATIONAL AIRPORT TN US	20091118	100	50	182.9	36.11889	-86.6892	0	2400	0	2400
GHCND:USW00013897	NASHVILLE INTERNATIONAL AIRPORT TN US	20091119	150	44	182.9	36.11889	-86.6892	0	2400	0	2400
GHCND:USW00013897	NASHVILLE INTERNATIONAL AIRPORT TN US	20091120	172	17	182.9	36.11889	-86.6892	0	2400	0	2400
GHCND:USW00013897	NASHVILLE INTERNATIONAL AIRPORT TN US	20091121	183	28	182.9	36.11889	-86.6892	0	2400	0	2400
GHCND:USW00013897	NASHVILLE INTERNATIONAL AIRPORT TN US	20091122	128	61	182.9	36.11889	-86.6892	0	2400	0	2400
GHCND:USW00013897	NASHVILLE INTERNATIONAL AIRPORT TN US	20091123	117	94	182.9	36.11889	-86.6892	0	2400	0	2400
GHCND:USW00013897	NASHVILLE INTERNATIONAL AIRPORT TN US	20091124	150	100	182.9	36.11889	-86.6892	0	2400	0	2400
GHCND:USW00013897	NASHVILLE INTERNATIONAL AIRPORT TN US	20091125	144	61	182.9	36.11889	-86.6892	0	2400	0	2400
GHCND:USW00013897	NASHVILLE INTERNATIONAL AIRPORT TN US	20091126	83	22	182.9	36.11889	-86.6892	0	2400	0	2400
GHCND:USW00013897	NASHVILLE INTERNATIONAL AIRPORT TN US	20091127	111	-17	182.9	36.11889	-86.6892	0	2400	0	2400
GHCND:USW00013897	NASHVILLE INTERNATIONAL AIRPORT TN US	20091128	200	-11	182.9	36.11889	-86.6892	0	2400	0	2400
GHCND:USW00013897	NASHVILLE INTERNATIONAL AIRPORT TN US	20091129	156	78	182.9	36.11889	-86.6892	0	2400	0	2400
GHCND:USW00013897	NASHVILLE INTERNATIONAL AIRPORT TN US	20091130	117	-11	182.9	36.11889	-86.6892	0	2400	0	2400
GHCND:USW00013897	NASHVILLE INTERNATIONAL AIRPORT TN US	20091201	122	-33	182.9	36.11889	-86.6892	0	2400	0	2400
GHCND:USW00013897	NASHVILLE INTERNATIONAL AIRPORT TN US	20091202	139	56	182.9	36.11889	-86.6892	0	2400	0	2400
GHCND:USW00013897	NASHVILLE INTERNATIONAL AIRPORT TN US	20091203	50	22	182.9	36.11889	-86.6892	0	2400	0	2400
GHCND:USW00013897	NASHVILLE INTERNATIONAL AIRPORT TN US	20091204	39	-11	182.9	36.11889	-86.6892	0	2400	0	2400
GHCND:USW00013897	NASHVILLE INTERNATIONAL AIRPORT TN US	20091205	39	-50	182.9	36.11889	-86.6892	0	2400	0	2400
GHCND:USW00013897	NASHVILLE INTERNATIONAL AIRPORT TN US	20091206	50	-61	182.9	36.11889	-86.6892	0	2400	0	2400
GHCND:USW00013897	NASHVILLE INTERNATIONAL AIRPORT TN US	20091207	78	17	182.9	36.11889	-86.6892	0	2400	0	2400
GHCND:USW00013897	NASHVILLE INTERNATIONAL AIRPORT TN US	20091208	139	50	182.9	36.11889	-86.6892	0	2400	0	2400
GHCND:USW00013897	NASHVILLE INTERNATIONAL AIRPORT TN US	20091209	161	-17	182.9	36.11889	-86.6892	0	2400	0	2400
GHCND:USW00013897	NASHVILLE INTERNATIONAL AIRPORT TN US	20091210	11	-56	182.9	36.11889	-86.6892	0	2400	0	2400
GHCND:USW00013897	NASHVILLE INTERNATIONAL AIRPORT TN US	20091211	33	-94	182.9	36.11889	-86.6892	0	2400	0	2400
GHCND:USW00013897	NASHVILLE INTERNATIONAL AIRPORT TN US	20091212	83	-50	182.9	36.11889	-86.6892	0	2400	0	2400
GHCND:USW00013897	NASHVILLE INTERNATIONAL AIRPORT TN US	20091213	122	72	182.9	36.11889	-86.6892	0	2400	0	2400
GHCND:USW00013897	NASHVILLE INTERNATIONAL AIRPORT TN US	20091214	189	106	182.9	36.11889	-86.6892	0	2400	0	2400
GHCND:USW00013897	NASHVILLE INTERNATIONAL AIRPORT TN US	20091215	122	-22	182.9	36.11889	-86.6892	0	2400	0	2400
GHCND:USW00013897	NASHVILLE INTERNATIONAL AIRPORT TN US	20091216	28	-33	182.9	36.11889	-86.6892	0	2400	0	2400
GHCND:USW00013897	NASHVILLE INTERNATIONAL AIRPORT TN US	20091217	94	-44	182.9	36.11889	-86.6892	0	2400	0	2400
GHCND:USW00013897	NASHVILLE INTERNATIONAL AIRPORT TN US	20091218	67	33	182.9	36.11889	-86.6892	0	2400	0	2400
GHCND:USW00013897	NASHVILLE INTERNATIONAL AIRPORT TN US	20091219	50	6	182.9	36.11889	-86.6892	0	2400	0	2400
GHCND:USW00013897	NASHVILLE INTERNATIONAL AIRPORT TN US	20091220	28	-17	182.9	36.11889	-86.6892	0	2400	0	2400
GHCND:USW00013897	NASHVILLE INTERNATIONAL AIRPORT TN US	20091221	94	-39	182.9	36.11889	-86.6892	0	2400	0	2400
GHCND:USW00013897	NASHVILLE INTERNATIONAL AIRPORT TN US	20091222	139	-22	182.9	36.11889	-86.6892	0	2400	0	2400
GHCND:USW00013897	NASHVILLE INTERNATIONAL AIRPORT TN US	20091223	133	56	182.9	36.11889	-86.6892	0	2400	0	2400
GHCND:USW00013897	NASHVILLE INTERNATIONAL AIRPORT TN US	20091224	167	89	182.9	36.11889	-86.6892	0	2400	0	2400
GHCND:USW00013897	NASHVILLE INTERNATIONAL AIRPORT TN US	20091225	117	-17	182.9	36.11889	-86.6892	0	2400	0	2400
GHCND:USW00013897	NASHVILLE INTERNATIONAL AIRPORT TN US	20091226	94	-39	182.9	36.11889	-86.6892	0	2400	0	2400
GHCND:USW00013897	NASHVILLE INTERNATIONAL AIRPORT TN US	20091227	67	-28	182.9	36.11889	-86.6892	0	2400	0	2400
GHCND:USW00013897	NASHVILLE INTERNATIONAL AIRPORT TN US	20091228	33	-56	182.9	36.11889	-86.6892	0	2400	0	2400
GHCND:USW00013897	NASHVILLE INTERNATIONAL AIRPORT TN US	20091229	39	-28	182.9	36.11889	-86.6892	0	2400	0	2400
GHCND:USW00013897	NASHVILLE INTERNATIONAL AIRPORT TN US	20091230	94	-6	182.9	36.11889	-86.6892	0	2400	0	2400
GHCND:USW00013897	NASHVILLE INTERNATIONAL AIRPORT TN US	20091231	78	28	182.9	36.11889	-86.6892	0	2400	0	2400
GHCND:USW00013897	NASHVILLE INTERNATIONAL AIRPORT TN US	20100101	28	-56	182.9	36.11889	-86.6892	0	2400	0	2400
GHCND:USW00013897	NASHVILLE INTERNATIONAL AIRPORT TN US	20100102	-28	-94	182.9	36.11889	-86.6892	0	2400	0	2400
GHCND:USW00013897	NASHVILLE INTERNATIONAL AIRPORT TN US	20100103	-33	-100	182.9	36.11889	-86.6892	0	2400	0	2400
GHCND:USW00013897	NASHVILLE INTERNATIONAL AIRPORT TN US	20100104	-17	-111	182.9	36.11889	-86.6892	0	2400	0	2400
GHCND:USW00013897	NASHVILLE INTERNATIONAL AIRPORT TN US	20100105	-22	-106	182.9	36.11889	-86.6892	0	2400	0	2400
GHCND:USW00013897	NASHVILLE INTERNATIONAL AIRPORT TN US	20100106	11	-111	182.9	36.11889	-86.6892	0	2400	0	2400
GHCND:USW00013897	NASHVILLE INTERNATIONAL AIRPORT TN US	20100107	-6	-100	182.9	36.11889	-86.6892	0	2400	0	2400
GHCND:USW00013897	NASHVILLE INTERNATIONAL AIRPORT TN US	20100108	-78	-106	182.9	36.11889	-86.6892	0	2400	0	2400
GHCND:USW00013897	NASHVILLE INTERNATIONAL AIRPORT TN US	20100109	-56	-100	182.9	36.11889	-86.6892	0	2400	0	2400
GHCND:USW00013897	NASHVILLE INTERNATIONAL AIRPORT TN US	20100110	-22	-133	182.9	36.11889	-86.6892	0	2400	0	2400
GHCND:USW00013897	NASHVILLE INTERNATIONAL AIRPORT TN US	20100111	44	-100	182.9	36.11889	-86.6892	0	2400	0	2400
GHCND:USW00013897	NASHVILLE INTERNATIONAL AIRPORT TN US	20100112	0	-67	182.9	36.11889	-86.6892	0	2400	0	2400
GHCND:USW00013897	NASHVILLE INTERNATIONAL AIRPORT TN US	20100113	56	-100	182.9	36.11889	-86.6892	0	2400	0	2400
GHCND:USW00013897	NASHVILLE INTERNATIONAL AIRPORT TN US	20100114	106	-78	182.9	36.11889	-86.6892	0	2400	0	2400
GHCND:USW00013897	NASHVILLE INTERNATIONAL AIRPORT TN US	20100115	150	-11	182.9	36.11889	-86.6892	0	2400	0	2400
GHCND:USW00013897	NASHVILLE INTERNATIONAL AIRPORT TN US	20100116	111	0	182.9	36.11889	-86.6892	0	2400	0	2400
GHCND:USW00013897	NASHVILLE INTERNATIONAL AIRPORT TN US	20100117	122	28	182.9	36.11889	-86.6892	0	2400	0	2400
GHCND:USW00013897	NASHVILLE INTERNATIONAL AIRPORT TN US	20100118	144	-22	182.9	36.11889	-86.6892	0	2400	0	2400
GHCND:USW00013897	NASHVILLE INTERNATIONAL AIRPORT TN US	20100119	167	39	182.9	36.11889	-86.6892	0	2400	0	2400
GHCND:USW00013897	NASHVILLE INTERNATIONAL AIRPORT TN US	20100120	133	100	182.9	36.11889	-86.6892	0	2400	0	2400
GHCND:USW00013897	NASHVILLE INTERNATIONAL AIRPORT TN US	20100121	167	94	182.9	36.11889	-86.6892	0	2400	0	2400
GHCND:USW00013897	NASHVILLE INTERNATIONAL AIRPORT TN US	20100122	117	67	182.9	36.11889	-86.6892	0	2400	0	2400
GHCND:USW00013897	NASHVILLE INTERNATIONAL AIRPORT TN US	20100123	139	61	182.9	36.11889	-86.6892	0	2400	0	2400
GHCND:USW00013897	NASHVILLE INTERNATIONAL AIRPORT TN US	20100124	133	83	182.9	36.11889	-86.6892	0	2400	0	2400
GHCND:USW00013897	NASHVILLE INTERNATIONAL AIRPORT TN US	20100125	83	11	182.9	36.11889	-86.6892	0	2400	0	2400
GHCND:USW00013897	NASHVILLE INTERNATIONAL AIRPORT TN US	20100126	22	-33	182.9	36.11889	-86.6892	0	2400	0	2400
GHCND:USW00013897	NASHVILLE INTERNATIONAL AIRPORT TN US	20100127	67	-61	182.9	36.11889	-86.6892	0	2400	0	2400
GHCND:USW00013897	NASHVILLE INTERNATIONAL AIRPORT TN US	20100128	83	-17	182.9	36.11889	-86.6892	0	2400	0	2400
GHCND:USW00013897	NASHVILLE INTERNATIONAL AIRPORT TN US	20100129	-17	-44	182.9	36.11889	-86.6892	0	2400	0	2400
GHCND:USW00013897	NASHVILLE INTERNATIONAL AIRPORT TN US	20100130	-33	-72	182.9	36.11889	-86.6892	0	2400	0	2400
GHCND:USW00013897	NASHVILLE INTERNATIONAL AIRPORT TN US	20100131	33	-122	182.9	36.11889	-86.6892	0	2400	0	2400
GHCND:USW00013897	NASHVILLE INTERNATIONAL AIRPORT TN US	20100201	61	-83	182.9	36.11889	-86.6892	0	2400	0	2400
GHCND:USW00013897	NASHVILLE INTERNATIONAL AIRPORT TN US	20100202	83	11	182.9	36.11889	-86.6892	0	2400	0	2400
GHCND:USW00013897	NASHVILLE INTERNATIONAL AIRPORT TN US	20100203	78	0	182.9	36.11889	-86.6892	0	2400	0	2400
GHCND:USW00013897	NASHVILLE INTERNATIONAL AIRPORT TN US	20100204	61	0	182.9	36.11889	-86.6892	0	2400	0	2400
GHCND:USW00013897	NASHVILLE INTERNATIONAL AIRPORT TN US	20100205	72	39	182.9	36.11889	-86.6892	0	2400	0	2400
GHCND:USW00013897	NASHVILLE INTERNATIONAL AIRPORT TN US	20100206	39	-11	182.9	36.11889	-86.6892	0	2400	0	2400
GHCND:USW00013897	NASHVILLE INTERNATIONAL AIRPORT TN US	20100207	11	-56	182.9	36.11889	-86.6892	0	2400	0	2400
GHCND:USW00013897	NASHVILLE INTERNATIONAL AIRPORT TN US	20100208	17	-56	182.9	36.11889	-86.6892	0	2400	0	2400
GHCND:USW00013897	NASHVILLE INTERNATIONAL AIRPORT TN US	20100209	17	-61	182.9	36.11889	-86.6892	0	2400	0	2400
GHCND:USW00013897	NASHVILLE INTERNATIONAL AIRPORT TN US	20100210	17	-61	182.9	36.11889	-86.6892	0	2400	0	2400
GHCND:USW00013897	NASHVILLE INTERNATIONAL AIRPORT TN US	20100211	28	-67	182.9	36.11889	-86.6892	0	2400	0	2400
GHCND:USW00013897	NASHVILLE INTERNATIONAL AIRPORT TN US	20100212	17	-44	182.9	36.11889	-86.6892	0	2400	0	2400
GHCND:USW00013897	NASHVILLE INTERNATIONAL AIRPORT TN US	20100213	22	-22	182.9	36.11889	-86.6892	0	2400	0	2400
GHCND:USW00013897	NASHVILLE INTERNATIONAL AIRPORT TN US	20100214	33	-6	182.9	36.11889	-86.6892	0	2400	0	2400
GHCND:USW00013897	NASHVILLE INTERNATIONAL AIRPORT TN US	20100215	28	-56	182.9	36.11889	-86.6892	0	2400	0	2400
GHCND:USW00013897	NASHVILLE INTERNATIONAL AIRPORT TN US	20100216	-11	-56	182.9	36.11889	-86.6892	0	2400	0	2400
GHCND:USW00013897	NASHVILLE INTERNATIONAL AIRPORT TN US	20100217	39	-50	182.9	36.11889	-86.6892	0	2400	0	2400
GHCND:USW00013897	NASHVILLE INTERNATIONAL AIRPORT TN US	20100218	94	-44	182.9	36.11889	-86.6892	0	2400	0	2400
GHCND:USW00013897	NASHVILLE INTERNATIONAL AIRPORT TN US	20100219	111	-50	182.9	36.11889	-86.6892	0	2400	0	2400
GHCND:USW00013897	NASHVILLE INTERNATIONAL AIRPORT TN US	20100220	167	-28	182.9	36.11889	-86.6892	0	2400	0	2400
GHCND:USW00013897	NASHVILLE INTERNATIONAL AIRPORT TN US	20100221	194	11	182.9	36.11889	-86.6892	0	2400	0	2400
GHCND:USW00013897	NASHVILLE INTERNATIONAL AIRPORT TN US	20100222	106	28	182.9	36.11889	-86.6892	0	2400	0	2400
GHCND:USW00013897	NASHVILLE INTERNATIONAL AIRPORT TN US	20100223	28	6	182.9	36.11889	-86.6892	0	2400	0	2400
GHCND:USW00013897	NASHVILLE INTERNATIONAL AIRPORT TN US	20100224	22	-44	182.9	36.11889	-86.6892	0	2400	0	2400
GHCND:USW00013897	NASHVILLE INTERNATIONAL AIRPORT TN US	20100225	39	-61	182.9	36.11889	-86.6892	0	2400	0	2400
GHCND:USW00013897	NASHVILLE INTERNATIONAL AIRPORT TN US	20100226	72	-67	182.9	36.11889	-86.6892	0	2400	0	2400
GHCND:USW00013897	NASHVILLE INTERNATIONAL AIRPORT TN US	20100227	94	-33	182.9	36.11889	-86.6892	0	2400	0	2400
GHCND:USW00013897	NASHVILLE INTERNATIONAL AIRPORT TN US	20100228	72	0	182.9	36.11889	-86.6892	0	2400	0	2400
GHCND:USW00013897	NASHVILLE INTERNATIONAL AIRPORT TN US	20100301	72	-17	182.9	36.11889	-86.6892	0	2400	0	2400
GHCND:USW00013897	NASHVILLE INTERNATIONAL AIRPORT TN US	20100302	61	11	182.9	36.11889	-86.6892	0	2400	0	2400
GHCND:USW00013897	NASHVILLE INTERNATIONAL AIRPORT TN US	20100303	22	-6	182.9	36.11889	-86.6892	0	2400	0	2400
GHCND:USW00013897	NASHVILLE INTERNATIONAL AIRPORT TN US	20100304	106	-11	182.9	36.11889	-86.6892	0	2400	0	2400
GHCND:USW00013897	NASHVILLE INTERNATIONAL AIRPORT TN US	20100305	106	-44	182.9	36.11889	-86.6892	0	2400	0	2400

GHCND:USW00013897	NASHVILLE INTERNATIONAL AIRPORT TN US	20100306	133	-50	182.9	36.11889	-86.6892	0	2400	0	2400
GHCND:USW00013897	NASHVILLE INTERNATIONAL AIRPORT TN US	20100307	172	-33	182.9	36.11889	-86.6892	0	2400	0	2400
GHCND:USW00013897	NASHVILLE INTERNATIONAL AIRPORT TN US	20100308	228	67	182.9	36.11889	-86.6892	0	2400	0	2400
GHCND:USW00013897	NASHVILLE INTERNATIONAL AIRPORT TN US	20100309	167	50	182.9	36.11889	-86.6892	0	2400	0	2400
GHCND:USW00013897	NASHVILLE INTERNATIONAL AIRPORT TN US	20100310	200	117	182.9	36.11889	-86.6892	0	2400	0	2400
GHCND:USW00013897	NASHVILLE INTERNATIONAL AIRPORT TN US	20100311	206	94	182.9	36.11889	-86.6892	0	2400	0	2400
GHCND:USW00013897	NASHVILLE INTERNATIONAL AIRPORT TN US	20100312	167	72	182.9	36.11889	-86.6892	0	2400	0	2400
GHCND:USW00013897	NASHVILLE INTERNATIONAL AIRPORT TN US	20100313	89	50	182.9	36.11889	-86.6892	0	2400	0	2400
GHCND:USW00013897	NASHVILLE INTERNATIONAL AIRPORT TN US	20100314	94	61	182.9	36.11889	-86.6892	0	2400	0	2400
GHCND:USW00013897	NASHVILLE INTERNATIONAL AIRPORT TN US	20100315	100	61	182.9	36.11889	-86.6892	0	2400	0	2400
GHCND:USW00013897	NASHVILLE INTERNATIONAL AIRPORT TN US	20100316	111	67	182.9	36.11889	-86.6892	0	2400	0	2400
GHCND:USW00013897	NASHVILLE INTERNATIONAL AIRPORT TN US	20100317	117	78	182.9	36.11889	-86.6892	0	2400	0	2400
GHCND:USW00013897	NASHVILLE INTERNATIONAL AIRPORT TN US	20100318	189	44	182.9	36.11889	-86.6892	0	2400	0	2400
GHCND:USW00013897	NASHVILLE INTERNATIONAL AIRPORT TN US	20100319	206	17	182.9	36.11889	-86.6892	0	2400	0	2400
GHCND:USW00013897	NASHVILLE INTERNATIONAL AIRPORT TN US	20100320	211	50	182.9	36.11889	-86.6892	0	2400	0	2400
GHCND:USW00013897	NASHVILLE INTERNATIONAL AIRPORT TN US	20100321	122	33	182.9	36.11889	-86.6892	0	2400	0	2400
GHCND:USW00013897	NASHVILLE INTERNATIONAL AIRPORT TN US	20100322	72	11	182.9	36.11889	-86.6892	0	2400	0	2400
GHCND:USW00013897	NASHVILLE INTERNATIONAL AIRPORT TN US	20100323	194	56	182.9	36.11889	-86.6892	0	2400	0	2400
GHCND:USW00013897	NASHVILLE INTERNATIONAL AIRPORT TN US	20100324	228	50	182.9	36.11889	-86.6892	0	2400	0	2400
GHCND:USW00013897	NASHVILLE INTERNATIONAL AIRPORT TN US	20100325	144	67	182.9	36.11889	-86.6892	0	2400	0	2400
GHCND:USW00013897	NASHVILLE INTERNATIONAL AIRPORT TN US	20100326	128	39	182.9	36.11889	-86.6892	0	2400	0	2400
GHCND:USW00013897	NASHVILLE INTERNATIONAL AIRPORT TN US	20100327	206	11	182.9	36.11889	-86.6892	0	2400	0	2400
GHCND:USW00013897	NASHVILLE INTERNATIONAL AIRPORT TN US	20100328	156	83	182.9	36.11889	-86.6892	0	2400	0	2400
GHCND:USW00013897	NASHVILLE INTERNATIONAL AIRPORT TN US	20100329	161	50	182.9	36.11889	-86.6892	0	2400	0	2400
GHCND:USW00013897	NASHVILLE INTERNATIONAL AIRPORT TN US	20100330	189	28	182.9	36.11889	-86.6892	0	2400	0	2400
GHCND:USW00013897	NASHVILLE INTERNATIONAL AIRPORT TN US	20100331	256	44	182.9	36.11889	-86.6892	0	2400	0	2400
GHCND:USW00013897	NASHVILLE INTERNATIONAL AIRPORT TN US	20100401	289	111	182.9	36.11889	-86.6892	0	2400	0	2400
GHCND:USW00013897	NASHVILLE INTERNATIONAL AIRPORT TN US	20100402	289	111	182.9	36.11889	-86.6892	0	2400	0	2400
GHCND:USW00013897	NASHVILLE INTERNATIONAL AIRPORT TN US	20100403	233	106	182.9	36.11889	-86.6892	0	2400	0	2400
GHCND:USW00013897	NASHVILLE INTERNATIONAL AIRPORT TN US	20100404	267	78	182.9	36.11889	-86.6892	0	2400	0	2400
GHCND:USW00013897	NASHVILLE INTERNATIONAL AIRPORT TN US	20100405	306	189	182.9	36.11889	-86.6892	0	2400	0	2400
GHCND:USW00013897	NASHVILLE INTERNATIONAL AIRPORT TN US	20100406	306	167	182.9	36.11889	-86.6892	0	2400	0	2400
GHCND:USW00013897	NASHVILLE INTERNATIONAL AIRPORT TN US	20100407	256	167	182.9	36.11889	-86.6892	0	2400	0	2400
GHCND:USW00013897	NASHVILLE INTERNATIONAL AIRPORT TN US	20100408	172	61	182.9	36.11889	-86.6892	0	2400	0	2400
GHCND:USW00013897	NASHVILLE INTERNATIONAL AIRPORT TN US	20100409	194	28	182.9	36.11889	-86.6892	0	2400	0	2400
GHCND:USW00013897	NASHVILLE INTERNATIONAL AIRPORT TN US	20100410	228	28	182.9	36.11889	-86.6892	0	2400	0	2400
GHCND:USW00013897	NASHVILLE INTERNATIONAL AIRPORT TN US	20100411	256	50	182.9	36.11889	-86.6892	0	2400	0	2400
GHCND:USW00013897	NASHVILLE INTERNATIONAL AIRPORT TN US	20100412	272	72	182.9	36.11889	-86.6892	0	2400	0	2400
GHCND:USW00013897	NASHVILLE INTERNATIONAL AIRPORT TN US	20100413	294	83	182.9	36.11889	-86.6892	0	2400	0	2400
GHCND:USW00013897	NASHVILLE INTERNATIONAL AIRPORT TN US	20100414	300	106	182.9	36.11889	-86.6892	0	2400	0	2400
GHCND:USW00013897	NASHVILLE INTERNATIONAL AIRPORT TN US	20100415	294	117	182.9	36.11889	-86.6892	0	2400	0	2400
GHCND:USW00013897	NASHVILLE INTERNATIONAL AIRPORT TN US	20100416	289	133	182.9	36.11889	-86.6892	0	2400	0	2400
GHCND:USW00013897	NASHVILLE INTERNATIONAL AIRPORT TN US	20100417	211	94	182.9	36.11889	-86.6892	0	2400	0	2400
GHCND:USW00013897	NASHVILLE INTERNATIONAL AIRPORT TN US	20100418	200	61	182.9	36.11889	-86.6892	0	2400	0	2400
GHCND:USW00013897	NASHVILLE INTERNATIONAL AIRPORT TN US	20100419	200	72	182.9	36.11889	-86.6892	0	2400	0	2400
GHCND:USW00013897	NASHVILLE INTERNATIONAL AIRPORT TN US	20100420	206	89	182.9	36.11889	-86.6892	0	2400	0	2400
GHCND:USW00013897	NASHVILLE INTERNATIONAL AIRPORT TN US	20100421	233	56	182.9	36.11889	-86.6892	0	2400	0	2400
GHCND:USW00013897	NASHVILLE INTERNATIONAL AIRPORT TN US	20100422	244	83	182.9	36.11889	-86.6892	0	2400	0	2400
GHCND:USW00013897	NASHVILLE INTERNATIONAL AIRPORT TN US	20100423	283	128	182.9	36.11889	-86.6892	0	2400	0	2400
GHCND:USW00013897	NASHVILLE INTERNATIONAL AIRPORT TN US	20100424	211	144	182.9	36.11889	-86.6892	0	2400	0	2400
GHCND:USW00013897	NASHVILLE INTERNATIONAL AIRPORT TN US	20100425	239	133	182.9	36.11889	-86.6892	0	2400	0	2400
GHCND:USW00013897	NASHVILLE INTERNATIONAL AIRPORT TN US	20100426	161	122	182.9	36.11889	-86.6892	0	2400	0	2400
GHCND:USW00013897	NASHVILLE INTERNATIONAL AIRPORT TN US	20100427	156	67	182.9	36.11889	-86.6892	0	2400	0	2400
GHCND:USW00013897	NASHVILLE INTERNATIONAL AIRPORT TN US	20100428	206	56	182.9	36.11889	-86.6892	0	2400	0	2400
GHCND:USW00013897	NASHVILLE INTERNATIONAL AIRPORT TN US	20100429	244	67	182.9	36.11889	-86.6892	0	2400	0	2400
GHCND:USW00013897	NASHVILLE INTERNATIONAL AIRPORT TN US	20100430	278	167	182.9	36.11889	-86.6892	0	2400	0	2400
GHCND:USW00013897	NASHVILLE INTERNATIONAL AIRPORT TN US	20100501	228	172	182.9	36.11889	-86.6892	0	2400	0	2400
GHCND:USW00013897	NASHVILLE INTERNATIONAL AIRPORT TN US	20100502	239	189	182.9	36.11889	-86.6892	0	2400	0	2400
GHCND:USW00013897	NASHVILLE INTERNATIONAL AIRPORT TN US	20100503	272	133	182.9	36.11889	-86.6892	0	2400	0	2400
GHCND:USW00013897	NASHVILLE INTERNATIONAL AIRPORT TN US	20100504	289	122	182.9	36.11889	-86.6892	0	2400	0	2400
GHCND:USW00013897	NASHVILLE INTERNATIONAL AIRPORT TN US	20100505	300	139	182.9	36.11889	-86.6892	0	2400	0	2400
GHCND:USW00013897	NASHVILLE INTERNATIONAL AIRPORT TN US	20100506	289	172	182.9	36.11889	-86.6892	0	2400	0	2400
GHCND:USW00013897	NASHVILLE INTERNATIONAL AIRPORT TN US	20100507	311	167	182.9	36.11889	-86.6892	0	2400	0	2400
GHCND:USW00013897	NASHVILLE INTERNATIONAL AIRPORT TN US	20100508	200	94	182.9	36.11889	-86.6892	0	2400	0	2400
GHCND:USW00013897	NASHVILLE INTERNATIONAL AIRPORT TN US	20100509	178	61	182.9	36.11889	-86.6892	0	2400	0	2400
GHCND:USW00013897	NASHVILLE INTERNATIONAL AIRPORT TN US	20100510	189	78	182.9	36.11889	-86.6892	0	2400	0	2400
GHCND:USW00013897	NASHVILLE INTERNATIONAL AIRPORT TN US	20100511	256	122	182.9	36.11889	-86.6892	0	2400	0	2400
GHCND:USW00013897	NASHVILLE INTERNATIONAL AIRPORT TN US	20100512	278	194	182.9	36.11889	-86.6892	0	2400	0	2400
GHCND:USW00013897	NASHVILLE INTERNATIONAL AIRPORT TN US	20100513	300	178	182.9	36.11889	-86.6892	0	2400	0	2400
GHCND:USW00013897	NASHVILLE INTERNATIONAL AIRPORT TN US	20100514	311	172	182.9	36.11889	-86.6892	0	2400	0	2400
GHCND:USW00013897	NASHVILLE INTERNATIONAL AIRPORT TN US	20100515	283	161	182.9	36.11889	-86.6892	0	2400	0	2400
GHCND:USW00013897	NASHVILLE INTERNATIONAL AIRPORT TN US	20100516	228	183	182.9	36.11889	-86.6892	0	2400	0	2400
GHCND:USW00013897	NASHVILLE INTERNATIONAL AIRPORT TN US	20100517	261	161	182.9	36.11889	-86.6892	0	2400	0	2400
GHCND:USW00013897	NASHVILLE INTERNATIONAL AIRPORT TN US	20100518	172	117	182.9	36.11889	-86.6892	0	2400	0	2400
GHCND:USW00013897	NASHVILLE INTERNATIONAL AIRPORT TN US	20100519	239	100	182.9	36.11889	-86.6892	0	2400	0	2400
GHCND:USW00013897	NASHVILLE INTERNATIONAL AIRPORT TN US	20100520	239	117	182.9	36.11889	-86.6892	0	2400	0	2400
GHCND:USW00013897	NASHVILLE INTERNATIONAL AIRPORT TN US	20100521	272	178	182.9	36.11889	-86.6892	0	2400	0	2400
GHCND:USW00013897	NASHVILLE INTERNATIONAL AIRPORT TN US	20100522	300	178	182.9	36.11889	-86.6892	0	2400	0	2400
GHCND:USW00013897	NASHVILLE INTERNATIONAL AIRPORT TN US	20100523	328	172	182.9	36.11889	-86.6892	0	2400	0	2400
GHCND:USW00013897	NASHVILLE INTERNATIONAL AIRPORT TN US	20100524	311	194	182.9	36.11889	-86.6892	0	2400	0	2400
GHCND:USW00013897	NASHVILLE INTERNATIONAL AIRPORT TN US	20100525	294	189	182.9	36.11889	-86.6892	0	2400	0	2400
GHCND:USW00013897	NASHVILLE INTERNATIONAL AIRPORT TN US	20100526	311	172	182.9	36.11889	-86.6892	0	2400	0	2400
GHCND:USW00013897	NASHVILLE INTERNATIONAL AIRPORT TN US	20100527	317	183	182.9	36.11889	-86.6892	0	2400	0	2400
GHCND:USW00013897	NASHVILLE INTERNATIONAL AIRPORT TN US	20100528	306	189	182.9	36.11889	-86.6892	0	2400	0	2400
GHCND:USW00013897	NASHVILLE INTERNATIONAL AIRPORT TN US	20100529	294	178	182.9	36.11889	-86.6892	0	2400	0	2400
GHCND:USW00013897	NASHVILLE INTERNATIONAL AIRPORT TN US	20100530	289	189	182.9	36.11889	-86.6892	0	2400	0	2400
GHCND:USW00013897	NASHVILLE INTERNATIONAL AIRPORT TN US	20100531	283	189	182.9	36.11889	-86.6892	0	2400	0	2400
GHCND:USW00013897	NASHVILLE INTERNATIONAL AIRPORT TN US	20100601	328	194	182.9	36.11889	-86.6892	0	2400	0	2400
GHCND:USW00013897	NASHVILLE INTERNATIONAL AIRPORT TN US	20100602	322	189	182.9	36.11889	-86.6892	0	2400	0	2400
GHCND:USW00013897	NASHVILLE INTERNATIONAL AIRPORT TN US	20100603	322	183	182.9	36.11889	-86.6892	0	2400	0	2400
GHCND:USW00013897	NASHVILLE INTERNATIONAL AIRPORT TN US	20100604	317	200	182.9	36.11889	-86.6892	0	2400	0	2400
GHCND:USW00013897	NASHVILLE INTERNATIONAL AIRPORT TN US	20100605	322	194	182.9	36.11889	-86.6892	0	2400	0	2400
GHCND:USW00013897	NASHVILLE INTERNATIONAL AIRPORT TN US	20100606	300	172	182.9	36.11889	-86.6892	0	2400	0	2400
GHCND:USW00013897	NASHVILLE INTERNATIONAL AIRPORT TN US	20100607	306	150	182.9	36.11889	-86.6892	0	2400	0	2400
GHCND:USW00013897	NASHVILLE INTERNATIONAL AIRPORT TN US	20100608	317	183	182.9	36.11889	-86.6892	0	2400	0	2400
GHCND:USW00013897	NASHVILLE INTERNATIONAL AIRPORT TN US	20100609	311	211	182.9	36.11889	-86.6892	0	2400	0	2400
GHCND:USW00013897	NASHVILLE INTERNATIONAL AIRPORT TN US	20100610	311	211	182.9	36.11889	-86.6892	0	2400	0	2400
GHCND:USW00013897	NASHVILLE INTERNATIONAL AIRPORT TN US	20100611	328	228	182.9	36.11889	-86.6892	0	2400	0	2400
GHCND:USW00013897	NASHVILLE INTERNATIONAL AIRPORT TN US	20100612	344	244	182.9	36.11889	-86.6892	0	2400	0	2400
GHCND:USW00013897	NASHVILLE INTERNATIONAL AIRPORT TN US	20100613	350	250	182.9	36.11889	-86.6892	0	2400	0	2400
GHCND:USW00013897	NASHVILLE INTERNATIONAL AIRPORT TN US	20100614	344	233	182.9	36.11889	-86.6892	0	2400	0	2400
GHCND:USW00013897	NASHVILLE INTERNATIONAL AIRPORT TN US	20100615	350	228	182.9	36.11889	-86.6892	0	2400	0	2400
GHCND:USW00013897	NASHVILLE INTERNATIONAL AIRPORT TN US	20100616	339	222	182.9	36.11889	-86.6892	0	2400	0	2400
GHCND:USW00013897	NASHVILLE INTERNATIONAL AIRPORT TN US	20100617	306	206	182.9	36.11889	-86.6892	0	2400	0	2400
GHCND:USW00013897	NASHVILLE INTERNATIONAL AIRPORT TN US	20100618	339	200	182.9	36.11889	-86.6892	0	2400	0	2400
GHCND:USW00013897	NASHVILLE INTERNATIONAL AIRPORT TN US	20100619	339	233	182.9	36.11889	-86.6892	0	2400	0	2400
GHCND:USW00013897	NASHVILLE INTERNATIONAL AIRPORT TN US	20100620	350	217	182.9	36.11889	-86.6892	0	2400	0	2400
GHCND:USW00013897	NASHVILLE INTERNATIONAL AIRPORT TN US	20100621	356	211	182.9	36.11889	-86.6892	0	2400	0	2400
GHCND:USW00013897	NASHVILLE INTERNATIONAL AIRPORT TN US	20100622	356	222	182.9	36.11889	-86.6892	0	2400	0	2400
GHCND:USW00013897	NASHVILLE INTERNATIONAL AIRPORT TN US	20100623	350	239	182.9	36.11889	-86.6892	0	2400	0	2400
GHCND:USW00013897	NASHVILLE INTERNATIONAL AIRPORT TN US	20100624	344	239	182.9	36.11889	-86.6892	0	2400	0	2400
GHCND:USW00013897	NASHVILLE INTERNATIONAL AIRPORT TN US	20100625	344	222	182.9	36.11889	-86.6892	0	2400	0	2400
GHCND:USW00013897	NASHVILLE INTERNATIONAL AIRPORT TN US	20100626	322	211	182.9	36.11889	-86.6892	0	2400	0	2400
GHCND:USW00013897	NASHVILLE INTERNATIONAL AIRPORT TN US	20100627	339	217	182.9	36.11889	-86.6892	0	2400	0	2400
GHCND:USW00013897	NASHVILLE INTERNATIONAL AIRPORT TN US	20100628	344	233	182.9	36.11889	-86.6892	0	2400	0	2400
GHCND:USW00013897	NASHVILLE INTERNATIONAL AIRPORT TN US	20100629	317	217	182.9	36.11889	-86.6892	0	2400	0	2400
GHCND:USW00013897	NASHVILLE INTERNATIONAL AIRPORT TN US	20100630	306	206	182.9	36.11889	-86.6892	0	2400	0	2400
GHCND:USW00013897	NASHVILLE INTERNATIONAL AIRPORT TN US	20100701	300	178	182.9	36.11889	-86.6892	0	2400	0	2400
GHCND:USW00013897	NASHVILLE INTERNATIONAL AIRPORT TN US	20100702	317	156	182.9	36.11889	-86.6892	0	2400	0	2400
GHCND:USW00013897	NASHVILLE INTERNATIONAL AIRPORT TN US	20100703	311	211	182.9	36.11889	-86.6892	0	2400	0	2400
GHCND:USW00013897	NASHVILLE INTERNATIONAL AIRPORT TN US	20100704	333	211	182.9	36.11889	-86.6892	0	2400	0	2400
GHCND:USW00013897	NASHVILLE INTERNATIONAL AIRPORT TN US	20100705	333	194	182.9	36.11889	-86.6892	0	2400	0	2400
GHCND:USW00013897	NASHVILLE INTERNATIONAL AIRPORT TN US	20100706	344	211	182.9	36.11889	-86.6892	0	2400	0	2400
GHCND:USW00013897	NASHVILLE INTERNATIONAL AIRPORT TN US	20100707	361	211	182.9	36.11889	-86.6892	0	2400	0	2400

GHCND:USW00013897	NASHVILLE INTERNATIONAL AIRPORT TN US	20100708	367	239	182.9	36.11889	-86.6892	0	2400	0	2400
GHCND:USW00013897	NASHVILLE INTERNATIONAL AIRPORT TN US	20100709	322	239	182.9	36.11889	-86.6892	0	2400	0	2400
GHCND:USW00013897	NASHVILLE INTERNATIONAL AIRPORT TN US	20100710	328	211	182.9	36.11889	-86.6892	0	2400	0	2400
GHCND:USW00013897	NASHVILLE INTERNATIONAL AIRPORT TN US	20100711	333	200	182.9	36.11889	-86.6892	0	2400	0	2400
GHCND:USW00013897	NASHVILLE INTERNATIONAL AIRPORT TN US	20100712	317	217	182.9	36.11889	-86.6892	0	2400	0	2400
GHCND:USW00013897	NASHVILLE INTERNATIONAL AIRPORT TN US	20100713	306	211	182.9	36.11889	-86.6892	0	2400	0	2400
GHCND:USW00013897	NASHVILLE INTERNATIONAL AIRPORT TN US	20100714	344	228	182.9	36.11889	-86.6892	0	2400	0	2400
GHCND:USW00013897	NASHVILLE INTERNATIONAL AIRPORT TN US	20100715	344	228	182.9	36.11889	-86.6892	0	2400	0	2400
GHCND:USW00013897	NASHVILLE INTERNATIONAL AIRPORT TN US	20100716	350	228	182.9	36.11889	-86.6892	0	2400	0	2400
GHCND:USW00013897	NASHVILLE INTERNATIONAL AIRPORT TN US	20100717	317	233	182.9	36.11889	-86.6892	0	2400	0	2400
GHCND:USW00013897	NASHVILLE INTERNATIONAL AIRPORT TN US	20100718	328	228	182.9	36.11889	-86.6892	0	2400	0	2400
GHCND:USW00013897	NASHVILLE INTERNATIONAL AIRPORT TN US	20100719	339	239	182.9	36.11889	-86.6892	0	2400	0	2400
GHCND:USW00013897	NASHVILLE INTERNATIONAL AIRPORT TN US	20100720	339	233	182.9	36.11889	-86.6892	0	2400	0	2400
GHCND:USW00013897	NASHVILLE INTERNATIONAL AIRPORT TN US	20100721	344	244	182.9	36.11889	-86.6892	0	2400	0	2400
GHCND:USW00013897	NASHVILLE INTERNATIONAL AIRPORT TN US	20100722	356	239	182.9	36.11889	-86.6892	0	2400	0	2400
GHCND:USW00013897	NASHVILLE INTERNATIONAL AIRPORT TN US	20100723	356	239	182.9	36.11889	-86.6892	0	2400	0	2400
GHCND:USW00013897	NASHVILLE INTERNATIONAL AIRPORT TN US	20100724	361	228	182.9	36.11889	-86.6892	0	2400	0	2400
GHCND:USW00013897	NASHVILLE INTERNATIONAL AIRPORT TN US	20100725	356	244	182.9	36.11889	-86.6892	0	2400	0	2400
GHCND:USW00013897	NASHVILLE INTERNATIONAL AIRPORT TN US	20100726	344	233	182.9	36.11889	-86.6892	0	2400	0	2400
GHCND:USW00013897	NASHVILLE INTERNATIONAL AIRPORT TN US	20100727	322	233	182.9	36.11889	-86.6892	0	2400	0	2400
GHCND:USW00013897	NASHVILLE INTERNATIONAL AIRPORT TN US	20100728	350	233	182.9	36.11889	-86.6892	0	2400	0	2400
GHCND:USW00013897	NASHVILLE INTERNATIONAL AIRPORT TN US	20100729	350	250	182.9	36.11889	-86.6892	0	2400	0	2400
GHCND:USW00013897	NASHVILLE INTERNATIONAL AIRPORT TN US	20100730	344	233	182.9	36.11889	-86.6892	0	2400	0	2400
GHCND:USW00013897	NASHVILLE INTERNATIONAL AIRPORT TN US	20100731	328	233	182.9	36.11889	-86.6892	0	2400	0	2400
GHCND:USW00013897	NASHVILLE INTERNATIONAL AIRPORT TN US	20100801	333	233	182.9	36.11889	-86.6892	0	2400	0	2400
GHCND:USW00013897	NASHVILLE INTERNATIONAL AIRPORT TN US	20100802	356	222	182.9	36.11889	-86.6892	0	2400	0	2400
GHCND:USW00013897	NASHVILLE INTERNATIONAL AIRPORT TN US	20100803	372	222	182.9	36.11889	-86.6892	0	2400	0	2400
GHCND:USW00013897	NASHVILLE INTERNATIONAL AIRPORT TN US	20100804	383	244	182.9	36.11889	-86.6892	0	2400	0	2400
GHCND:USW00013897	NASHVILLE INTERNATIONAL AIRPORT TN US	20100805	367	239	182.9	36.11889	-86.6892	0	2400	0	2400
GHCND:USW00013897	NASHVILLE INTERNATIONAL AIRPORT TN US	20100806	333	228	182.9	36.11889	-86.6892	0	2400	0	2400
GHCND:USW00013897	NASHVILLE INTERNATIONAL AIRPORT TN US	20100807	333	194	182.9	36.11889	-86.6892	0	2400	0	2400
GHCND:USW00013897	NASHVILLE INTERNATIONAL AIRPORT TN US	20100808	356	206	182.9	36.11889	-86.6892	0	2400	0	2400
GHCND:USW00013897	NASHVILLE INTERNATIONAL AIRPORT TN US	20100809	361	244	182.9	36.11889	-86.6892	0	2400	0	2400
GHCND:USW00013897	NASHVILLE INTERNATIONAL AIRPORT TN US	20100810	356	244	182.9	36.11889	-86.6892	0	2400	0	2400
GHCND:USW00013897	NASHVILLE INTERNATIONAL AIRPORT TN US	20100811	367	244	182.9	36.11889	-86.6892	0	2400	0	2400
GHCND:USW00013897	NASHVILLE INTERNATIONAL AIRPORT TN US	20100812	372	239	182.9	36.11889	-86.6892	0	2400	0	2400
GHCND:USW00013897	NASHVILLE INTERNATIONAL AIRPORT TN US	20100813	372	228	182.9	36.11889	-86.6892	0	2400	0	2400
GHCND:USW00013897	NASHVILLE INTERNATIONAL AIRPORT TN US	20100814	367	244	182.9	36.11889	-86.6892	0	2400	0	2400
GHCND:USW00013897	NASHVILLE INTERNATIONAL AIRPORT TN US	20100815	333	233	182.9	36.11889	-86.6892	0	2400	0	2400
GHCND:USW00013897	NASHVILLE INTERNATIONAL AIRPORT TN US	20100816	322	239	182.9	36.11889	-86.6892	0	2400	0	2400
GHCND:USW00013897	NASHVILLE INTERNATIONAL AIRPORT TN US	20100817	328	222	182.9	36.11889	-86.6892	0	2400	0	2400
GHCND:USW00013897	NASHVILLE INTERNATIONAL AIRPORT TN US	20100818	289	217	182.9	36.11889	-86.6892	0	2400	0	2400
GHCND:USW00013897	NASHVILLE INTERNATIONAL AIRPORT TN US	20100819	317	217	182.9	36.11889	-86.6892	0	2400	0	2400
GHCND:USW00013897	NASHVILLE INTERNATIONAL AIRPORT TN US	20100820	339	189	182.9	36.11889	-86.6892	0	2400	0	2400
GHCND:USW00013897	NASHVILLE INTERNATIONAL AIRPORT TN US	20100821	339	222	182.9	36.11889	-86.6892	0	2400	0	2400
GHCND:USW00013897	NASHVILLE INTERNATIONAL AIRPORT TN US	20100822	328	228	182.9	36.11889	-86.6892	0	2400	0	2400
GHCND:USW00013897	NASHVILLE INTERNATIONAL AIRPORT TN US	20100823	311	211	182.9	36.11889	-86.6892	0	2400	0	2400
GHCND:USW00013897	NASHVILLE INTERNATIONAL AIRPORT TN US	20100824	311	189	182.9	36.11889	-86.6892	0	2400	0	2400
GHCND:USW00013897	NASHVILLE INTERNATIONAL AIRPORT TN US	20100825	294	194	182.9	36.11889	-86.6892	0	2400	0	2400
GHCND:USW00013897	NASHVILLE INTERNATIONAL AIRPORT TN US	20100826	300	189	182.9	36.11889	-86.6892	0	2400	0	2400
GHCND:USW00013897	NASHVILLE INTERNATIONAL AIRPORT TN US	20100827	306	161	182.9	36.11889	-86.6892	0	2400	0	2400
GHCND:USW00013897	NASHVILLE INTERNATIONAL AIRPORT TN US	20100828	339	206	182.9	36.11889	-86.6892	0	2400	0	2400
GHCND:USW00013897	NASHVILLE INTERNATIONAL AIRPORT TN US	20100829	322	222	182.9	36.11889	-86.6892	0	2400	0	2400
GHCND:USW00013897	NASHVILLE INTERNATIONAL AIRPORT TN US	20100830	311	200	182.9	36.11889	-86.6892	0	2400	0	2400
GHCND:USW00013897	NASHVILLE INTERNATIONAL AIRPORT TN US	20100831	317	183	182.9	36.11889	-86.6892	0	2400	0	2400
GHCND:USW00013897	NASHVILLE INTERNATIONAL AIRPORT TN US	20100901	328	183	182.9	36.11889	-86.6892	0	2400	0	2400
GHCND:USW00013897	NASHVILLE INTERNATIONAL AIRPORT TN US	20100902	339	178	182.9	36.11889	-86.6892	0	2400	0	2400
GHCND:USW00013897	NASHVILLE INTERNATIONAL AIRPORT TN US	20100903	283	189	182.9	36.11889	-86.6892	0	2400	0	2400
GHCND:USW00013897	NASHVILLE INTERNATIONAL AIRPORT TN US	20100904	267	122	182.9	36.11889	-86.6892	0	2400	0	2400
GHCND:USW00013897	NASHVILLE INTERNATIONAL AIRPORT TN US	20100905	267	100	182.9	36.11889	-86.6892	0	2400	0	2400
GHCND:USW00013897	NASHVILLE INTERNATIONAL AIRPORT TN US	20100906	322	122	182.9	36.11889	-86.6892	0	2400	0	2400
GHCND:USW00013897	NASHVILLE INTERNATIONAL AIRPORT TN US	20100907	344	172	182.9	36.11889	-86.6892	0	2400	0	2400
GHCND:USW00013897	NASHVILLE INTERNATIONAL AIRPORT TN US	20100908	278	211	182.9	36.11889	-86.6892	0	2400	0	2400
GHCND:USW00013897	NASHVILLE INTERNATIONAL AIRPORT TN US	20100909	256	194	182.9	36.11889	-86.6892	0	2400	0	2400
GHCND:USW00013897	NASHVILLE INTERNATIONAL AIRPORT TN US	20100910	250	189	182.9	36.11889	-86.6892	0	2400	0	2400
GHCND:USW00013897	NASHVILLE INTERNATIONAL AIRPORT TN US	20100911	333	206	182.9	36.11889	-86.6892	0	2400	0	2400
GHCND:USW00013897	NASHVILLE INTERNATIONAL AIRPORT TN US	20100912	283	150	182.9	36.11889	-86.6892	0	2400	0	2400
GHCND:USW00013897	NASHVILLE INTERNATIONAL AIRPORT TN US	20100913	294	122	182.9	36.11889	-86.6892	0	2400	0	2400
GHCND:USW00013897	NASHVILLE INTERNATIONAL AIRPORT TN US	20100914	322	133	182.9	36.11889	-86.6892	0	2400	0	2400
GHCND:USW00013897	NASHVILLE INTERNATIONAL AIRPORT TN US	20100915	339	183	182.9	36.11889	-86.6892	0	2400	0	2400
GHCND:USW00013897	NASHVILLE INTERNATIONAL AIRPORT TN US	20100916	317	228	182.9	36.11889	-86.6892	0	2400	0	2400
GHCND:USW00013897	NASHVILLE INTERNATIONAL AIRPORT TN US	20100917	294	167	182.9	36.11889	-86.6892	0	2400	0	2400
GHCND:USW00013897	NASHVILLE INTERNATIONAL AIRPORT TN US	20100918	311	133	182.9	36.11889	-86.6892	0	2400	0	2400
GHCND:USW00013897	NASHVILLE INTERNATIONAL AIRPORT TN US	20100919	333	150	182.9	36.11889	-86.6892	0	2400	0	2400
GHCND:USW00013897	NASHVILLE INTERNATIONAL AIRPORT TN US	20100920	328	178	182.9	36.11889	-86.6892	0	2400	0	2400
GHCND:USW00013897	NASHVILLE INTERNATIONAL AIRPORT TN US	20100921	350	183	182.9	36.11889	-86.6892	0	2400	0	2400
GHCND:USW00013897	NASHVILLE INTERNATIONAL AIRPORT TN US	20100922	344	200	182.9	36.11889	-86.6892	0	2400	0	2400
GHCND:USW00013897	NASHVILLE INTERNATIONAL AIRPORT TN US	20100923	344	194	182.9	36.11889	-86.6892	0	2400	0	2400
GHCND:USW00013897	NASHVILLE INTERNATIONAL AIRPORT TN US	20100924	333	200	182.9	36.11889	-86.6892	0	2400	0	2400
GHCND:USW00013897	NASHVILLE INTERNATIONAL AIRPORT TN US	20100925	272	167	182.9	36.11889	-86.6892	0	2400	0	2400
GHCND:USW00013897	NASHVILLE INTERNATIONAL AIRPORT TN US	20100926	250	144	182.9	36.11889	-86.6892	0	2400	0	2400
GHCND:USW00013897	NASHVILLE INTERNATIONAL AIRPORT TN US	20100927	222	122	182.9	36.11889	-86.6892	0	2400	0	2400
GHCND:USW00013897	NASHVILLE INTERNATIONAL AIRPORT TN US	20100928	233	100	182.9	36.11889	-86.6892	0	2400	0	2400
GHCND:USW00013897	NASHVILLE INTERNATIONAL AIRPORT TN US	20100929	256	83	182.9	36.11889	-86.6892	0	2400	0	2400
GHCND:USW00013897	NASHVILLE INTERNATIONAL AIRPORT TN US	20100930	283	122	182.9	36.11889	-86.6892	0	2400	0	2400
GHCND:USW00013897	NASHVILLE INTERNATIONAL AIRPORT TN US	20101001	250	106	182.9	36.11889	-86.6892	0	2400	0	2400
GHCND:USW00013897	NASHVILLE INTERNATIONAL AIRPORT TN US	20101002	250	56	182.9	36.11889	-86.6892	0	2400	0	2400
GHCND:USW00013897	NASHVILLE INTERNATIONAL AIRPORT TN US	20101003	156	67	182.9	36.11889	-86.6892	0	2400	0	2400
GHCND:USW00013897	NASHVILLE INTERNATIONAL AIRPORT TN US	20101004	172	50	182.9	36.11889	-86.6892	0	2400	0	2400
GHCND:USW00013897	NASHVILLE INTERNATIONAL AIRPORT TN US	20101005	211	39	182.9	36.11889	-86.6892	0	2400	0	2400
GHCND:USW00013897	NASHVILLE INTERNATIONAL AIRPORT TN US	20101006	239	33	182.9	36.11889	-86.6892	0	2400	0	2400
GHCND:USW00013897	NASHVILLE INTERNATIONAL AIRPORT TN US	20101007	294	72	182.9	36.11889	-86.6892	0	2400	0	2400
GHCND:USW00013897	NASHVILLE INTERNATIONAL AIRPORT TN US	20101008	300	100	182.9	36.11889	-86.6892	0	2400	0	2400
GHCND:USW00013897	NASHVILLE INTERNATIONAL AIRPORT TN US	20101009	306	94	182.9	36.11889	-86.6892	0	2400	0	2400
GHCND:USW00013897	NASHVILLE INTERNATIONAL AIRPORT TN US	20101010	311	89	182.9	36.11889	-86.6892	0	2400	0	2400
GHCND:USW00013897	NASHVILLE INTERNATIONAL AIRPORT TN US	20101011	311	100	182.9	36.11889	-86.6892	0	2400	0	2400
GHCND:USW00013897	NASHVILLE INTERNATIONAL AIRPORT TN US	20101012	256	150	182.9	36.11889	-86.6892	0	2400	0	2400
GHCND:USW00013897	NASHVILLE INTERNATIONAL AIRPORT TN US	20101013	250	150	182.9	36.11889	-86.6892	0	2400	0	2400
GHCND:USW00013897	NASHVILLE INTERNATIONAL AIRPORT TN US	20101014	211	72	182.9	36.11889	-86.6892	0	2400	0	2400
GHCND:USW00013897	NASHVILLE INTERNATIONAL AIRPORT TN US	20101015	228	78	182.9	36.11889	-86.6892	0	2400	0	2400
GHCND:USW00013897	NASHVILLE INTERNATIONAL AIRPORT TN US	20101016	233	39	182.9	36.11889	-86.6892	0	2400	0	2400
GHCND:USW00013897	NASHVILLE INTERNATIONAL AIRPORT TN US	20101017	283	44	182.9	36.11889	-86.6892	0	2400	0	2400
GHCND:USW00013897	NASHVILLE INTERNATIONAL AIRPORT TN US	20101018	283	111	182.9	36.11889	-86.6892	0	2400	0	2400
GHCND:USW00013897	NASHVILLE INTERNATIONAL AIRPORT TN US	20101019	217	117	182.9	36.11889	-86.6892	0	2400	0	2400
GHCND:USW00013897	NASHVILLE INTERNATIONAL AIRPORT TN US	20101020	222	94	182.9	36.11889	-86.6892	0	2400	0	2400
GHCND:USW00013897	NASHVILLE INTERNATIONAL AIRPORT TN US	20101021	256	78	182.9	36.11889	-86.6892	0	2400	0	2400
GHCND:USW00013897	NASHVILLE INTERNATIONAL AIRPORT TN US	20101022	244	39	182.9	36.11889	-86.6892	0	2400	0	2400
GHCND:USW00013897	NASHVILLE INTERNATIONAL AIRPORT TN US	20101023	261	67	182.9	36.11889	-86.6892	0	2400	0	2400
GHCND:USW00013897	NASHVILLE INTERNATIONAL AIRPORT TN US	20101024	267	156	182.9	36.11889	-86.6892	0	2400	0	2400
GHCND:USW00013897	NASHVILLE INTERNATIONAL AIRPORT TN US	20101025	239	150	182.9	36.11889	-86.6892	0	2400	0	2400
GHCND:USW00013897	NASHVILLE INTERNATIONAL AIRPORT TN US	20101026	272	133	182.9	36.11889	-86.6892	0	2400	0	2400
GHCND:USW00013897	NASHVILLE INTERNATIONAL AIRPORT TN US	20101027	261	139	182.9	36.11889	-86.6892	0	2400	0	2400
GHCND:USW00013897	NASHVILLE INTERNATIONAL AIRPORT TN US	20101028	189	56	182.9	36.11889	-86.6892	0	2400	0	2400
GHCND:USW00013897	NASHVILLE INTERNATIONAL AIRPORT TN US	20101029	161	28	182.9	36.11889	-86.6892	0	2400	0	2400
GHCND:USW00013897	NASHVILLE INTERNATIONAL AIRPORT TN US	20101030	217	-6	182.9	36.11889	-86.6892	0	2400	0	2400
GHCND:USW00013897	NASHVILLE INTERNATIONAL AIRPORT TN US	20101031	233	50	182.9	36.11889	-86.6892	0	2400	0	2400
GHCND:USW00013897	NASHVILLE INTERNATIONAL AIRPORT TN US	20101101	211	83	182.9	36.11889	-86.6892	0	2400	0	2400
GHCND:USW00013897	NASHVILLE INTERNATIONAL AIRPORT TN US	20101102	217	83	182.9	36.11889	-86.6892	0	2400	0	2400
GHCND:USW00013897	NASHVILLE INTERNATIONAL AIRPORT TN US	20101103	150	111	182.9	36.11889	-86.6892	0	2400	0	2400
GHCND:USW00013897	NASHVILLE INTERNATIONAL AIRPORT TN US	20101104	144	67	182.9	36.11889	-86.6892	0	2400	0	2400
GHCND:USW00013897	NASHVILLE INTERNATIONAL AIRPORT TN US	20101105	94	22	182.9	36.11889	-86.6892	0	2400	0	2400
GHCND:USW00013897	NASHVILLE INTERNATIONAL AIRPORT TN US	20101106	100	-22	182.9	36.11889	-86.6892	0	2400	0	2400
GHCND:USW00013897	NASHVILLE INTERNATIONAL AIRPORT TN US	20101107	150	-22	182.9	36.11889	-86.6892	0	2400	0	2400
GHCND:USW00013897	NASHVILLE INTERNATIONAL AIRPORT TN US	20101108	217	0	182.9	36.11889	-86.6892	0	2400	0	2400

GHCND:USW00013897	NASHVILLE INTERNATIONAL AIRPORT TN US	20101109	228	22	182.9	36.11889	-86.6892		0	2400	0	2400
GHCND:USW00013897	NASHVILLE INTERNATIONAL AIRPORT TN US	20101110	239	33	182.9	36.11889	-86.6892		0	2400	0	2400
GHCND:USW00013897	NASHVILLE INTERNATIONAL AIRPORT TN US	20101111	250	33	182.9	36.11889	-86.6892		0	2400	0	2400
GHCND:USW00013897	NASHVILLE INTERNATIONAL AIRPORT TN US	20101112	244	39	182.9	36.11889	-86.6892		0	2400	0	2400
GHCND:USW00013897	NASHVILLE INTERNATIONAL AIRPORT TN US	20101113	233	78	182.9	36.11889	-86.6892		0	2400	0	2400
GHCND:USW00013897	NASHVILLE INTERNATIONAL AIRPORT TN US	20101114	139	28	182.9	36.11889	-86.6892		0	2400	0	2400
GHCND:USW00013897	NASHVILLE INTERNATIONAL AIRPORT TN US	20101115	83	28	182.9	36.11889	-86.6892		0	2400	0	2400
GHCND:USW00013897	NASHVILLE INTERNATIONAL AIRPORT TN US	20101116	139	50	182.9	36.11889	-86.6892		0	2400	0	2400
GHCND:USW00013897	NASHVILLE INTERNATIONAL AIRPORT TN US	20101117	122	44	182.9	36.11889	-86.6892		0	2400	0	2400
GHCND:USW00013897	NASHVILLE INTERNATIONAL AIRPORT TN US	20101118	156	50	182.9	36.11889	-86.6892		0	2400	0	2400
GHCND:USW00013897	NASHVILLE INTERNATIONAL AIRPORT TN US	20101119	156	67	182.9	36.11889	-86.6892		0	2400	0	2400
GHCND:USW00013897	NASHVILLE INTERNATIONAL AIRPORT TN US	20101120	211	39	182.9	36.11889	-86.6892		0	2400	0	2400
GHCND:USW00013897	NASHVILLE INTERNATIONAL AIRPORT TN US	20101121	217	83	182.9	36.11889	-86.6892		0	2400	0	2400
GHCND:USW00013897	NASHVILLE INTERNATIONAL AIRPORT TN US	20101122	239	117	182.9	36.11889	-86.6892		0	2400	0	2400
GHCND:USW00013897	NASHVILLE INTERNATIONAL AIRPORT TN US	20101123	200	67	182.9	36.11889	-86.6892		0	2400	0	2400
GHCND:USW00013897	NASHVILLE INTERNATIONAL AIRPORT TN US	20101124	178	39	182.9	36.11889	-86.6892		0	2400	0	2400
GHCND:USW00013897	NASHVILLE INTERNATIONAL AIRPORT TN US	20101125	222	50	182.9	36.11889	-86.6892		0	2400	0	2400
GHCND:USW00013897	NASHVILLE INTERNATIONAL AIRPORT TN US	20101126	50	-22	182.9	36.11889	-86.6892		0	2400	0	2400
GHCND:USW00013897	NASHVILLE INTERNATIONAL AIRPORT TN US	20101127	111	-22	182.9	36.11889	-86.6892		0	2400	0	2400
GHCND:USW00013897	NASHVILLE INTERNATIONAL AIRPORT TN US	20101128	122	-33	182.9	36.11889	-86.6892		0	2400	0	2400
GHCND:USW00013897	NASHVILLE INTERNATIONAL AIRPORT TN US	20101129	178	33	182.9	36.11889	-86.6892		0	2400	0	2400
GHCND:USW00013897	NASHVILLE INTERNATIONAL AIRPORT TN US	20101130	144	11	182.9	36.11889	-86.6892		0	2400	0	2400
GHCND:USW00013897	NASHVILLE INTERNATIONAL AIRPORT TN US	20101201	61	-33	182.9	36.11889	-86.6892		0	2400	0	2400
GHCND:USW00013897	NASHVILLE INTERNATIONAL AIRPORT TN US	20101202	72	-44	182.9	36.11889	-86.6892		0	2400	0	2400
GHCND:USW00013897	NASHVILLE INTERNATIONAL AIRPORT TN US	20101203	117	-22	182.9	36.11889	-86.6892		0	2400	0	2400
GHCND:USW00013897	NASHVILLE INTERNATIONAL AIRPORT TN US	20101204	150	17	182.9	36.11889	-86.6892		0	2400	0	2400
GHCND:USW00013897	NASHVILLE INTERNATIONAL AIRPORT TN US	20101205	11	-28	182.9	36.11889	-86.6892		0	2400	0	2400
GHCND:USW00013897	NASHVILLE INTERNATIONAL AIRPORT TN US	20101206	0	-61	182.9	36.11889	-86.6892		0	2400	0	2400
GHCND:USW00013897	NASHVILLE INTERNATIONAL AIRPORT TN US	20101207	0	-67	182.9	36.11889	-86.6892		0	2400	0	2400
GHCND:USW00013897	NASHVILLE INTERNATIONAL AIRPORT TN US	20101208	11	-72	182.9	36.11889	-86.6892		0	2400	0	2400
GHCND:USW00013897	NASHVILLE INTERNATIONAL AIRPORT TN US	20101209	67	-100	182.9	36.11889	-86.6892		0	2400	0	2400
GHCND:USW00013897	NASHVILLE INTERNATIONAL AIRPORT TN US	20101210	94	-6	182.9	36.11889	-86.6892		0	2400	0	2400
GHCND:USW00013897	NASHVILLE INTERNATIONAL AIRPORT TN US	20101211	106	61	182.9	36.11889	-86.6892		0	2400	0	2400
GHCND:USW00013897	NASHVILLE INTERNATIONAL AIRPORT TN US	20101212	61	-78	182.9	36.11889	-86.6892		0	2400	0	2400
GHCND:USW00013897	NASHVILLE INTERNATIONAL AIRPORT TN US	20101213	-56	-117	182.9	36.11889	-86.6892		0	2400	0	2400
GHCND:USW00013897	NASHVILLE INTERNATIONAL AIRPORT TN US	20101214	-22	-133	182.9	36.11889	-86.6892		0	2400	0	2400
GHCND:USW00013897	NASHVILLE INTERNATIONAL AIRPORT TN US	20101215	17	-39	182.9	36.11889	-86.6892		0	2400	0	2400
GHCND:USW00013897	NASHVILLE INTERNATIONAL AIRPORT TN US	20101216	122	0	182.9	36.11889	-86.6892		0	2400	0	2400
GHCND:USW00013897	NASHVILLE INTERNATIONAL AIRPORT TN US	20101217	11	-11	182.9	36.11889	-86.6892		0	2400	0	2400
GHCND:USW00013897	NASHVILLE INTERNATIONAL AIRPORT TN US	20101218	44	-28	182.9	36.11889	-86.6892		0	2400	0	2400
GHCND:USW00013897	NASHVILLE INTERNATIONAL AIRPORT TN US	20101219	56	-67	182.9	36.11889	-86.6892		0	2400	0	2400
GHCND:USW00013897	NASHVILLE INTERNATIONAL AIRPORT TN US	20101220	89	-61	182.9	36.11889	-86.6892		0	2400	0	2400
GHCND:USW00013897	NASHVILLE INTERNATIONAL AIRPORT TN US	20101221	111	72	182.9	36.11889	-86.6892		0	2400	0	2400
GHCND:USW00013897	NASHVILLE INTERNATIONAL AIRPORT TN US	20101222	89	-6	182.9	36.11889	-86.6892		0	2400	0	2400
GHCND:USW00013897	NASHVILLE INTERNATIONAL AIRPORT TN US	20101223	50	-22	182.9	36.11889	-86.6892		0	2400	0	2400
GHCND:USW00013897	NASHVILLE INTERNATIONAL AIRPORT TN US	20101224	39	-33	182.9	36.11889	-86.6892		0	2400	0	2400
GHCND:USW00013897	NASHVILLE INTERNATIONAL AIRPORT TN US	20101225	0	-22	182.9	36.11889	-86.6892		0	2400	0	2400
GHCND:USW00013897	NASHVILLE INTERNATIONAL AIRPORT TN US	20101226	-11	-39	182.9	36.11889	-86.6892		0	2400	0	2400
GHCND:USW00013897	NASHVILLE INTERNATIONAL AIRPORT TN US	20101227	11	-72	182.9	36.11889	-86.6892		0	2400	0	2400
GHCND:USW00013897	NASHVILLE INTERNATIONAL AIRPORT TN US	20101228	61	-100	182.9	36.11889	-86.6892		0	2400	0	2400
GHCND:USW00013897	NASHVILLE INTERNATIONAL AIRPORT TN US	20101229	67	-11	182.9	36.11889	-86.6892		0	2400	0	2400
GHCND:USW00013897	NASHVILLE INTERNATIONAL AIRPORT TN US	20101230	133	56	182.9	36.11889	-86.6892		0	2400	0	2400
GHCND:USW00013897	NASHVILLE INTERNATIONAL AIRPORT TN US	20101231	200	117	182.9	36.11889	-86.6892		0	2400	0	2400
GHCND:USW00013897	NASHVILLE INTERNATIONAL AIRPORT TN US	20110101	156	-11	182.9	36.11889	-86.6892	X		2400	X	2400
GHCND:USW00013897	NASHVILLE INTERNATIONAL AIRPORT TN US	20110102	39	-61	182.9	36.11889	-86.6892	X		2400	X	2400
GHCND:USW00013897	NASHVILLE INTERNATIONAL AIRPORT TN US	20110103	72	-78	182.9	36.11889	-86.6892	X		2400	X	2400
GHCND:USW00013897	NASHVILLE INTERNATIONAL AIRPORT TN US	20110104	122	-6	182.9	36.11889	-86.6892	X		2400	X	2400
GHCND:USW00013897	NASHVILLE INTERNATIONAL AIRPORT TN US	20110105	28	-17	182.9	36.11889	-86.6892	X		2400	X	2400
GHCND:USW00013897	NASHVILLE INTERNATIONAL AIRPORT TN US	20110106	89	-39	182.9	36.11889	-86.6892	X		2400	X	2400
GHCND:USW00013897	NASHVILLE INTERNATIONAL AIRPORT TN US	20110107	89	-6	182.9	36.11889	-86.6892	X		2400	X	2400
GHCND:USW00013897	NASHVILLE INTERNATIONAL AIRPORT TN US	20110108	17	-89	182.9	36.11889	-86.6892	X		2400	X	2400
GHCND:USW00013897	NASHVILLE INTERNATIONAL AIRPORT TN US	20110109	-11	-106	182.9	36.11889	-86.6892	X		2400	X	2400
GHCND:USW00013897	NASHVILLE INTERNATIONAL AIRPORT TN US	20110110	-6	-39	182.9	36.11889	-86.6892	X		2400	X	2400
GHCND:USW00013897	NASHVILLE INTERNATIONAL AIRPORT TN US	20110111	6	-39	182.9	36.11889	-86.6892	X		2400	X	2400
GHCND:USW00013897	NASHVILLE INTERNATIONAL AIRPORT TN US	20110112	-28	-61	182.9	36.11889	-86.6892	X		2400	X	2400
GHCND:USW00013897	NASHVILLE INTERNATIONAL AIRPORT TN US	20110113	-17	-100	182.9	36.11889	-86.6892	X		2400	X	2400
GHCND:USW00013897	NASHVILLE INTERNATIONAL AIRPORT TN US	20110114	28	-100	182.9	36.11889	-86.6892	X		2400	X	2400
GHCND:USW00013897	NASHVILLE INTERNATIONAL AIRPORT TN US	20110115	89	-44	182.9	36.11889	-86.6892	X		2400	X	2400
GHCND:USW00013897	NASHVILLE INTERNATIONAL AIRPORT TN US	20110116	78	-22	182.9	36.11889	-86.6892	X		2400	X	2400
GHCND:USW00013897	NASHVILLE INTERNATIONAL AIRPORT TN US	20110117	89	0	182.9	36.11889	-86.6892	X		2400	X	2400
GHCND:USW00013897	NASHVILLE INTERNATIONAL AIRPORT TN US	20110118	89	28	182.9	36.11889	-86.6892	X		2400	X	2400
GHCND:USW00013897	NASHVILLE INTERNATIONAL AIRPORT TN US	20110119	28	0	182.9	36.11889	-86.6892	X		2400	X	2400
GHCND:USW00013897	NASHVILLE INTERNATIONAL AIRPORT TN US	20110120	11	-61	182.9	36.11889	-86.6892	X		2400	X	2400
GHCND:USW00013897	NASHVILLE INTERNATIONAL AIRPORT TN US	20110121	-33	-83	182.9	36.11889	-86.6892	X		2400	X	2400
GHCND:USW00013897	NASHVILLE INTERNATIONAL AIRPORT TN US	20110122	22	-83	182.9	36.11889	-86.6892	X		2400	X	2400
GHCND:USW00013897	NASHVILLE INTERNATIONAL AIRPORT TN US	20110123	61	-39	182.9	36.11889	-86.6892	X		2400	X	2400
GHCND:USW00013897	NASHVILLE INTERNATIONAL AIRPORT TN US	20110124	100	11	182.9	36.11889	-86.6892	X		2400	X	2400
GHCND:USW00013897	NASHVILLE INTERNATIONAL AIRPORT TN US	20110125	72	17	182.9	36.11889	-86.6892	X		2400	X	2400
GHCND:USW00013897	NASHVILLE INTERNATIONAL AIRPORT TN US	20110126	17	-22	182.9	36.11889	-86.6892	X		2400	X	2400
GHCND:USW00013897	NASHVILLE INTERNATIONAL AIRPORT TN US	20110127	83	-61	182.9	36.11889	-86.6892	X		2400	X	2400
GHCND:USW00013897	NASHVILLE INTERNATIONAL AIRPORT TN US	20110128	100	-6	182.9	36.11889	-86.6892	X		2400	X	2400
GHCND:USW00013897	NASHVILLE INTERNATIONAL AIRPORT TN US	20110129	189	-17	182.9	36.11889	-86.6892	X		2400	X	2400
GHCND:USW00013897	NASHVILLE INTERNATIONAL AIRPORT TN US	20110130	183	11	182.9	36.11889	-86.6892	X		2400	X	2400
GHCND:USW00013897	NASHVILLE INTERNATIONAL AIRPORT TN US	20110131	128	56	182.9	36.11889	-86.6892	X		2400	X	2400
GHCND:USW00013897	NASHVILLE INTERNATIONAL AIRPORT TN US	20110201	133	33	182.9	36.11889	-86.6892	X		2400	X	2400
GHCND:USW00013897	NASHVILLE INTERNATIONAL AIRPORT TN US	20110202	28	-56	182.9	36.11889	-86.6892	X		2400	X	2400
GHCND:USW00013897	NASHVILLE INTERNATIONAL AIRPORT TN US	20110203	0	-61	182.9	36.11889	-86.6892	X		2400	X	2400
GHCND:USW00013897	NASHVILLE INTERNATIONAL AIRPORT TN US	20110204	44	-22	182.9	36.11889	-86.6892	X		2400	X	2400
GHCND:USW00013897	NASHVILLE INTERNATIONAL AIRPORT TN US	20110205	44	0	182.9	36.11889	-86.6892	X		2400	X	2400
GHCND:USW00013897	NASHVILLE INTERNATIONAL AIRPORT TN US	20110206	117	-33	182.9	36.11889	-86.6892	X		2400	X	2400
GHCND:USW00013897	NASHVILLE INTERNATIONAL AIRPORT TN US	20110207	72	-11	182.9	36.11889	-86.6892	X		2400	X	2400
GHCND:USW00013897	NASHVILLE INTERNATIONAL AIRPORT TN US	20110208	-11	-72	182.9	36.11889	-86.6892	X		2400	X	2400
GHCND:USW00013897	NASHVILLE INTERNATIONAL AIRPORT TN US	20110209	-17	-89	182.9	36.11889	-86.6892	X		2400	X	2400
GHCND:USW00013897	NASHVILLE INTERNATIONAL AIRPORT TN US	20110210	0	-128	182.9	36.11889	-86.6892	Z		2400	X	2400
GHCND:USW00013897	NASHVILLE INTERNATIONAL AIRPORT TN US	20110211	44	-139	182.9	36.11889	-86.6892	X		2400	X	2400
GHCND:USW00013897	NASHVILLE INTERNATIONAL AIRPORT TN US	20110212	111	-17	182.9	36.11889	-86.6892	X		2400	X	2400
GHCND:USW00013897	NASHVILLE INTERNATIONAL AIRPORT TN US	20110213	183	0	182.9	36.11889	-86.6892	X		2400	X	2400
GHCND:USW00013897	NASHVILLE INTERNATIONAL AIRPORT TN US	20110214	178	39	182.9	36.11889	-86.6892	X		2400	X	2400
GHCND:USW00013897	NASHVILLE INTERNATIONAL AIRPORT TN US	20110215	144	6	182.9	36.11889	-86.6892	X		2400	X	2400
GHCND:USW00013897	NASHVILLE INTERNATIONAL AIRPORT TN US	20110216	206	61	182.9	36.11889	-86.6892	X		2400	X	2400
GHCND:USW00013897	NASHVILLE INTERNATIONAL AIRPORT TN US	20110217	172	67	182.9	36.11889	-86.6892	X		2400	X	2400
GHCND:USW00013897	NASHVILLE INTERNATIONAL AIRPORT TN US	20110218	206	89	182.9	36.11889	-86.6892	X		2400	X	2400
GHCND:USW00013897	NASHVILLE INTERNATIONAL AIRPORT TN US	20110219	117	56	182.9	36.11889	-86.6892	X		2400	X	2400
GHCND:USW00013897	NASHVILLE INTERNATIONAL AIRPORT TN US	20110220	228	78	182.9	36.11889	-86.6892	X		2400	X	2400
GHCND:USW00013897	NASHVILLE INTERNATIONAL AIRPORT TN US	20110221	200	94	182.9	36.11889	-86.6892	X		2400	X	2400
GHCND:USW00013897	NASHVILLE INTERNATIONAL AIRPORT TN US	20110222	111	6	182.9	36.11889	-86.6892	X		2400	X	2400
GHCND:USW00013897	NASHVILLE INTERNATIONAL AIRPORT TN US	20110223	133	-6	182.9	36.11889	-86.6892	X		2400	X	2400
GHCND:USW00013897	NASHVILLE INTERNATIONAL AIRPORT TN US	20110224	200	106	182.9	36.11889	-86.6892	X		2400	X	2400
GHCND:USW00013897	NASHVILLE INTERNATIONAL AIRPORT TN US	20110225	161	28	182.9	36.11889	-86.6892	X		2400	X	2400
GHCND:USW00013897	NASHVILLE INTERNATIONAL AIRPORT TN US	20110226	167	-17	182.9	36.11889	-86.6892	X		2400	X	2400
GHCND:USW00013897	NASHVILLE INTERNATIONAL AIRPORT TN US	20110227	239	144	182.9	36.11889	-86.6892	X		2400	X	2400
GHCND:USW00013897	NASHVILLE INTERNATIONAL AIRPORT TN US	20110228	222	33	182.9	36.11889	-86.6892	X		2400	X	2400
GHCND:USW00013897	NASHVILLE INTERNATIONAL AIRPORT TN US	20110301	150	11	182.9	36.11889	-86.6892	X		2400	X	2400
GHCND:USW00013897	NASHVILLE INTERNATIONAL AIRPORT TN US	20110302	183	-6	182.9	36.11889	-86.6892	X		2400	X	2400
GHCND:USW00013897	NASHVILLE INTERNATIONAL AIRPORT TN US	20110303	217	17	182.9	36.11889	-86.6892	X		2400	X	2400
GHCND:USW00013897	NASHVILLE INTERNATIONAL AIRPORT TN US	20110304	200	128	182.9	36.11889	-86.6892	X		2400	X	2400
GHCND:USW00013897	NASHVILLE INTERNATIONAL AIRPORT TN US	20110305	139	33	182.9	36.11889	-86.6892	X		2400	X	2400
GHCND:USW00013897	NASHVILLE INTERNATIONAL AIRPORT TN US	20110306	33	17	182.9	36.11889	-86.6892	X		2400	X	2400
GHCND:USW00013897	NASHVILLE INTERNATIONAL AIRPORT TN US	20110307	94	28	182.9	36.11889	-86.6892	X		2400	X	2400
GHCND:USW00013897	NASHVILLE INTERNATIONAL AIRPORT TN US	20110308	139	44	182.9	36.11889	-86.6892	X		2400	X	2400
GHCND:USW00013897	NASHVILLE INTERNATIONAL AIRPORT TN US	20110309	189	61	182.9	36.11889	-86.6892	X		2400	X	2400
GHCND:USW00013897	NASHVILLE INTERNATIONAL AIRPORT TN US	20110310	67	33	182.9	36.11889	-86.6892	X		2400	X	2400
GHCND:USW00013897	NASHVILLE INTERNATIONAL AIRPORT TN US	20110311	139	11	182.9	36.11889	-86.6892	X		2400	X	2400
GHCND:USW00013897	NASHVILLE INTERNATIONAL AIRPORT TN US	20110312	239	61	182.9	36.11889	-86.6892	X		2400	X	2400

GHCND:USW00013897	NASHVILLE INTERNATIONAL AIRPORT TN US	20110313	156	83	182.9	36.11889	-86.6892	X	2400	X	2400
GHCND:USW00013897	NASHVILLE INTERNATIONAL AIRPORT TN US	20110314	128	67	182.9	36.11889	-86.6892	X	2400	X	2400
GHCND:USW00013897	NASHVILLE INTERNATIONAL AIRPORT TN US	20110315	128	61	182.9	36.11889	-86.6892	X	2400	X	2400
GHCND:USW00013897	NASHVILLE INTERNATIONAL AIRPORT TN US	20110316	172	61	182.9	36.11889	-86.6892	X	2400	X	2400
GHCND:USW00013897	NASHVILLE INTERNATIONAL AIRPORT TN US	20110317	256	44	182.9	36.11889	-86.6892	X	2400	X	2400
GHCND:USW00013897	NASHVILLE INTERNATIONAL AIRPORT TN US	20110318	278	128	182.9	36.11889	-86.6892	X	2400	X	2400
GHCND:USW00013897	NASHVILLE INTERNATIONAL AIRPORT TN US	20110319	211	117	182.9	36.11889	-86.6892	X	2400	X	2400
GHCND:USW00013897	NASHVILLE INTERNATIONAL AIRPORT TN US	20110320	278	89	182.9	36.11889	-86.6892	X	2400	X	2400
GHCND:USW00013897	NASHVILLE INTERNATIONAL AIRPORT TN US	20110321	267	139	182.9	36.11889	-86.6892	X	2400	X	2400
GHCND:USW00013897	NASHVILLE INTERNATIONAL AIRPORT TN US	20110322	289	122	182.9	36.11889	-86.6892	X	2400	X	2400
GHCND:USW00013897	NASHVILLE INTERNATIONAL AIRPORT TN US	20110323	222	111	182.9	36.11889	-86.6892	X	2400	X	2400
GHCND:USW00013897	NASHVILLE INTERNATIONAL AIRPORT TN US	20110324	111	22	182.9	36.11889	-86.6892	X	2400	X	2400
GHCND:USW00013897	NASHVILLE INTERNATIONAL AIRPORT TN US	20110325	78	-6	182.9	36.11889	-86.6892	X	2400	X	2400
GHCND:USW00013897	NASHVILLE INTERNATIONAL AIRPORT TN US	20110326	111	39	182.9	36.11889	-86.6892	X	2400	X	2400
GHCND:USW00013897	NASHVILLE INTERNATIONAL AIRPORT TN US	20110327	78	17	182.9	36.11889	-86.6892	X	2400	X	2400
GHCND:USW00013897	NASHVILLE INTERNATIONAL AIRPORT TN US	20110328	133	28	182.9	36.11889	-86.6892	X	2400	X	2400
GHCND:USW00013897	NASHVILLE INTERNATIONAL AIRPORT TN US	20110329	167	39	182.9	36.11889	-86.6892	X	2400	X	2400
GHCND:USW00013897	NASHVILLE INTERNATIONAL AIRPORT TN US	20110330	61	39	182.9	36.11889	-86.6892	X	2400	X	2400
GHCND:USW00013897	NASHVILLE INTERNATIONAL AIRPORT TN US	20110331	83	33	182.9	36.11889	-86.6892	X	2400	X	2400
GHCND:USW00013897	NASHVILLE INTERNATIONAL AIRPORT TN US	20110401	139	39	182.9	36.11889	-86.6892	X	2400	X	2400
GHCND:USW00013897	NASHVILLE INTERNATIONAL AIRPORT TN US	20110402	206	67	182.9	36.11889	-86.6892	X	2400	X	2400
GHCND:USW00013897	NASHVILLE INTERNATIONAL AIRPORT TN US	20110403	278	44	182.9	36.11889	-86.6892	X	2400	X	2400
GHCND:USW00013897	NASHVILLE INTERNATIONAL AIRPORT TN US	20110404	228	67	182.9	36.11889	-86.6892	X	2400	X	2400
GHCND:USW00013897	NASHVILLE INTERNATIONAL AIRPORT TN US	20110405	144	39	182.9	36.11889	-86.6892	X	2400	X	2400
GHCND:USW00013897	NASHVILLE INTERNATIONAL AIRPORT TN US	20110406	222	28	182.9	36.11889	-86.6892	X	2400	X	2400
GHCND:USW00013897	NASHVILLE INTERNATIONAL AIRPORT TN US	20110407	244	117	182.9	36.11889	-86.6892	X	2400	X	2400
GHCND:USW00013897	NASHVILLE INTERNATIONAL AIRPORT TN US	20110408	289	156	182.9	36.11889	-86.6892	X	2400	X	2400
GHCND:USW00013897	NASHVILLE INTERNATIONAL AIRPORT TN US	20110409	328	183	182.9	36.11889	-86.6892	X	2400	X	2400
GHCND:USW00013897	NASHVILLE INTERNATIONAL AIRPORT TN US	20110410	300	172	182.9	36.11889	-86.6892	X	2400	X	2400
GHCND:USW00013897	NASHVILLE INTERNATIONAL AIRPORT TN US	20110411	261	122	182.9	36.11889	-86.6892	X	2400	X	2400
GHCND:USW00013897	NASHVILLE INTERNATIONAL AIRPORT TN US	20110412	206	94	182.9	36.11889	-86.6892	X	2400	X	2400
GHCND:USW00013897	NASHVILLE INTERNATIONAL AIRPORT TN US	20110413	222	56	182.9	36.11889	-86.6892	X	2400	X	2400
GHCND:USW00013897	NASHVILLE INTERNATIONAL AIRPORT TN US	20110414	244	72	182.9	36.11889	-86.6892	X	2400	X	2400
GHCND:USW00013897	NASHVILLE INTERNATIONAL AIRPORT TN US	20110415	161	122	182.9	36.11889	-86.6892	X	2400	X	2400
GHCND:USW00013897	NASHVILLE INTERNATIONAL AIRPORT TN US	20110416	128	39	182.9	36.11889	-86.6892	X	2400	X	2400
GHCND:USW00013897	NASHVILLE INTERNATIONAL AIRPORT TN US	20110417	222	17	182.9	36.11889	-86.6892	X	2400	X	2400
GHCND:USW00013897	NASHVILLE INTERNATIONAL AIRPORT TN US	20110418	250	111	182.9	36.11889	-86.6892	X	2400	X	2400
GHCND:USW00013897	NASHVILLE INTERNATIONAL AIRPORT TN US	20110419	300	206	182.9	36.11889	-86.6892	X	2400	X	2400
GHCND:USW00013897	NASHVILLE INTERNATIONAL AIRPORT TN US	20110420	239	100	182.9	36.11889	-86.6892	X	2400	X	2400
GHCND:USW00013897	NASHVILLE INTERNATIONAL AIRPORT TN US	20110421	189	83	182.9	36.11889	-86.6892	X	2400	X	2400
GHCND:USW00013897	NASHVILLE INTERNATIONAL AIRPORT TN US	20110422	278	128	182.9	36.11889	-86.6892	X	2400	X	2400
GHCND:USW00013897	NASHVILLE INTERNATIONAL AIRPORT TN US	20110423	283	200	182.9	36.11889	-86.6892	X	2400	X	2400
GHCND:USW00013897	NASHVILLE INTERNATIONAL AIRPORT TN US	20110424	272	172	182.9	36.11889	-86.6892	X	2400	X	2400
GHCND:USW00013897	NASHVILLE INTERNATIONAL AIRPORT TN US	20110425	283	172	182.9	36.11889	-86.6892	X	2400	X	2400
GHCND:USW00013897	NASHVILLE INTERNATIONAL AIRPORT TN US	20110426	267	144	182.9	36.11889	-86.6892	X	2400	X	2400
GHCND:USW00013897	NASHVILLE INTERNATIONAL AIRPORT TN US	20110427	217	133	182.9	36.11889	-86.6892	X	2400	X	2400
GHCND:USW00013897	NASHVILLE INTERNATIONAL AIRPORT TN US	20110428	206	94	182.9	36.11889	-86.6892	X	2400	X	2400
GHCND:USW00013897	NASHVILLE INTERNATIONAL AIRPORT TN US	20110429	244	100	182.9	36.11889	-86.6892	X	2400	X	2400
GHCND:USW00013897	NASHVILLE INTERNATIONAL AIRPORT TN US	20110430	261	94	182.9	36.11889	-86.6892	X	2400	X	2400
GHCND:USW00013897	NASHVILLE INTERNATIONAL AIRPORT TN US	20110501	233	167	182.9	36.11889	-86.6892	X	2400	X	2400
GHCND:USW00013897	NASHVILLE INTERNATIONAL AIRPORT TN US	20110502	267	117	182.9	36.11889	-86.6892	X	2400	X	2400
GHCND:USW00013897	NASHVILLE INTERNATIONAL AIRPORT TN US	20110503	144	67	182.9	36.11889	-86.6892	X	2400	X	2400
GHCND:USW00013897	NASHVILLE INTERNATIONAL AIRPORT TN US	20110504	167	50	182.9	36.11889	-86.6892	X	2400	X	2400
GHCND:USW00013897	NASHVILLE INTERNATIONAL AIRPORT TN US	20110505	200	33	182.9	36.11889	-86.6892	X	2400	X	2400
GHCND:USW00013897	NASHVILLE INTERNATIONAL AIRPORT TN US	20110506	222	100	182.9	36.11889	-86.6892	X	2400	X	2400
GHCND:USW00013897	NASHVILLE INTERNATIONAL AIRPORT TN US	20110507	222	72	182.9	36.11889	-86.6892	X	2400	X	2400
GHCND:USW00013897	NASHVILLE INTERNATIONAL AIRPORT TN US	20110508	300	144	182.9	36.11889	-86.6892	X	2400	X	2400
GHCND:USW00013897	NASHVILLE INTERNATIONAL AIRPORT TN US	20110509	300	172	182.9	36.11889	-86.6892	X	2400	X	2400
GHCND:USW00013897	NASHVILLE INTERNATIONAL AIRPORT TN US	20110510	317	183	182.9	36.11889	-86.6892	X	2400	X	2400
GHCND:USW00013897	NASHVILLE INTERNATIONAL AIRPORT TN US	20110511	317	183	182.9	36.11889	-86.6892	X	2400	X	2400
GHCND:USW00013897	NASHVILLE INTERNATIONAL AIRPORT TN US	20110512	317	178	182.9	36.11889	-86.6892	X	2400	X	2400
GHCND:USW00013897	NASHVILLE INTERNATIONAL AIRPORT TN US	20110513	228	156	182.9	36.11889	-86.6892	X	2400	X	2400
GHCND:USW00013897	NASHVILLE INTERNATIONAL AIRPORT TN US	20110514	189	122	182.9	36.11889	-86.6892	X	2400	X	2400
GHCND:USW00013897	NASHVILLE INTERNATIONAL AIRPORT TN US	20110515	139	111	182.9	36.11889	-86.6892	X	2400	X	2400
GHCND:USW00013897	NASHVILLE INTERNATIONAL AIRPORT TN US	20110516	144	94	182.9	36.11889	-86.6892	X	2400	X	2400
GHCND:USW00013897	NASHVILLE INTERNATIONAL AIRPORT TN US	20110517	156	83	182.9	36.11889	-86.6892	X	2400	X	2400
GHCND:USW00013897	NASHVILLE INTERNATIONAL AIRPORT TN US	20110518	183	89	182.9	36.11889	-86.6892	X	2400	X	2400
GHCND:USW00013897	NASHVILLE INTERNATIONAL AIRPORT TN US	20110519	261	133	182.9	36.11889	-86.6892	X	2400	X	2400
GHCND:USW00013897	NASHVILLE INTERNATIONAL AIRPORT TN US	20110520	289	144	182.9	36.11889	-86.6892	X	2400	X	2400
GHCND:USW00013897	NASHVILLE INTERNATIONAL AIRPORT TN US	20110521	311	161	182.9	36.11889	-86.6892	X	2400	X	2400
GHCND:USW00013897	NASHVILLE INTERNATIONAL AIRPORT TN US	20110522	294	172	182.9	36.11889	-86.6892	X	2400	X	2400
GHCND:USW00013897	NASHVILLE INTERNATIONAL AIRPORT TN US	20110523	289	172	182.9	36.11889	-86.6892	X	2400	X	2400
GHCND:USW00013897	NASHVILLE INTERNATIONAL AIRPORT TN US	20110524	294	183	182.9	36.11889	-86.6892	X	2400	X	2400
GHCND:USW00013897	NASHVILLE INTERNATIONAL AIRPORT TN US	20110525	306	172	182.9	36.11889	-86.6892	X	2400	X	2400
GHCND:USW00013897	NASHVILLE INTERNATIONAL AIRPORT TN US	20110526	261	156	182.9	36.11889	-86.6892	X	2400	X	2400
GHCND:USW00013897	NASHVILLE INTERNATIONAL AIRPORT TN US	20110527	200	139	182.9	36.11889	-86.6892	X	2400	X	2400
GHCND:USW00013897	NASHVILLE INTERNATIONAL AIRPORT TN US	20110528	300	111	182.9	36.11889	-86.6892	X	2400	X	2400
GHCND:USW00013897	NASHVILLE INTERNATIONAL AIRPORT TN US	20110529	333	194	182.9	36.11889	-86.6892	X	2400	X	2400
GHCND:USW00013897	NASHVILLE INTERNATIONAL AIRPORT TN US	20110530	339	194	182.9	36.11889	-86.6892	X	2400	X	2400
GHCND:USW00013897	NASHVILLE INTERNATIONAL AIRPORT TN US	20110531	344	211	182.9	36.11889	-86.6892	X	2400	X	2400
GHCND:USW00013897	NASHVILLE INTERNATIONAL AIRPORT TN US	20110601	344	211	182.9	36.11889	-86.6892	X	2400	X	2400
GHCND:USW00013897	NASHVILLE INTERNATIONAL AIRPORT TN US	20110602	339	211	182.9	36.11889	-86.6892	X	2400	X	2400
GHCND:USW00013897	NASHVILLE INTERNATIONAL AIRPORT TN US	20110603	344	211	182.9	36.11889	-86.6892	X	2400	X	2400
GHCND:USW00013897	NASHVILLE INTERNATIONAL AIRPORT TN US	20110604	356	206	182.9	36.11889	-86.6892	X	2400	X	2400
GHCND:USW00013897	NASHVILLE INTERNATIONAL AIRPORT TN US	20110605	361	211	182.9	36.11889	-86.6892	X	2400	X	2400
GHCND:USW00013897	NASHVILLE INTERNATIONAL AIRPORT TN US	20110606	339	183	182.9	36.11889	-86.6892	X	2400	X	2400
GHCND:USW00013897	NASHVILLE INTERNATIONAL AIRPORT TN US	20110607	356	206	182.9	36.11889	-86.6892	X	2400	X	2400
GHCND:USW00013897	NASHVILLE INTERNATIONAL AIRPORT TN US	20110608	356	217	182.9	36.11889	-86.6892	X	2400	X	2400
GHCND:USW00013897	NASHVILLE INTERNATIONAL AIRPORT TN US	20110609	350	222	182.9	36.11889	-86.6892	X	2400	X	2400
GHCND:USW00013897	NASHVILLE INTERNATIONAL AIRPORT TN US	20110610	350	206	182.9	36.11889	-86.6892	X	2400	X	2400
GHCND:USW00013897	NASHVILLE INTERNATIONAL AIRPORT TN US	20110611	344	211	182.9	36.11889	-86.6892	X	2400	X	2400
GHCND:USW00013897	NASHVILLE INTERNATIONAL AIRPORT TN US	20110612	317	200	182.9	36.11889	-86.6892	X	2400	X	2400
GHCND:USW00013897	NASHVILLE INTERNATIONAL AIRPORT TN US	20110613	317	194	182.9	36.11889	-86.6892	X	2400	X	2400
GHCND:USW00013897	NASHVILLE INTERNATIONAL AIRPORT TN US	20110614	283	189	182.9	36.11889	-86.6892	X	2400	X	2400
GHCND:USW00013897	NASHVILLE INTERNATIONAL AIRPORT TN US	20110615	300	178	182.9	36.11889	-86.6892	X	2400	X	2400
GHCND:USW00013897	NASHVILLE INTERNATIONAL AIRPORT TN US	20110616	328	167	182.9	36.11889	-86.6892	X	2400	X	2400
GHCND:USW00013897	NASHVILLE INTERNATIONAL AIRPORT TN US	20110617	294	200	182.9	36.11889	-86.6892	X	2400	X	2400
GHCND:USW00013897	NASHVILLE INTERNATIONAL AIRPORT TN US	20110618	250	206	182.9	36.11889	-86.6892	X	2400	X	2400
GHCND:USW00013897	NASHVILLE INTERNATIONAL AIRPORT TN US	20110619	322	200	182.9	36.11889	-86.6892	X	2400	X	2400
GHCND:USW00013897	NASHVILLE INTERNATIONAL AIRPORT TN US	20110620	339	211	182.9	36.11889	-86.6892	X	2400	X	2400
GHCND:USW00013897	NASHVILLE INTERNATIONAL AIRPORT TN US	20110621	306	200	182.9	36.11889	-86.6892	X	2400	X	2400
GHCND:USW00013897	NASHVILLE INTERNATIONAL AIRPORT TN US	20110622	267	206	182.9	36.11889	-86.6892	X	2400	X	2400
GHCND:USW00013897	NASHVILLE INTERNATIONAL AIRPORT TN US	20110623	317	217	182.9	36.11889	-86.6892	X	2400	X	2400
GHCND:USW00013897	NASHVILLE INTERNATIONAL AIRPORT TN US	20110624	306	194	182.9	36.11889	-86.6892	X	2400	X	2400
GHCND:USW00013897	NASHVILLE INTERNATIONAL AIRPORT TN US	20110625	306	178	182.9	36.11889	-86.6892	X	2400	X	2400
GHCND:USW00013897	NASHVILLE INTERNATIONAL AIRPORT TN US	20110626	244	189	182.9	36.11889	-86.6892	X	2400	X	2400
GHCND:USW00013897	NASHVILLE INTERNATIONAL AIRPORT TN US	20110627	328	189	182.9	36.11889	-86.6892	X	2400	X	2400
GHCND:USW00013897	NASHVILLE INTERNATIONAL AIRPORT TN US	20110628	283	189	182.9	36.11889	-86.6892	X	2400	X	2400
GHCND:USW00013897	NASHVILLE INTERNATIONAL AIRPORT TN US	20110629	311	178	182.9	36.11889	-86.6892	X	2400	X	2400
GHCND:USW00013897	NASHVILLE INTERNATIONAL AIRPORT TN US	20110630	317	167	182.9	36.11889	-86.6892	X	2400	X	2400
GHCND:USW00013897	NASHVILLE INTERNATIONAL AIRPORT TN US	20110701	328	172	182.9	36.11889	-86.6892	X	2400	X	2400
GHCND:USW00013897	NASHVILLE INTERNATIONAL AIRPORT TN US	20110702	339	189	182.9	36.11889	-86.6892	X	2400	X	2400
GHCND:USW00013897	NASHVILLE INTERNATIONAL AIRPORT TN US	20110703	344	217	182.9	36.11889	-86.6892	X	2400	X	2400
GHCND:USW00013897	NASHVILLE INTERNATIONAL AIRPORT TN US	20110704	317	217	182.9	36.11889	-86.6892	X	2400	X	2400
GHCND:USW00013897	NASHVILLE INTERNATIONAL AIRPORT TN US	20110705	333	211	182.9	36.11889	-86.6892	X	2400	X	2400
GHCND:USW00013897	NASHVILLE INTERNATIONAL AIRPORT TN US	20110706	344	211	182.9	36.11889	-86.6892	X	2400	X	2400
GHCND:USW00013897	NASHVILLE INTERNATIONAL AIRPORT TN US	20110707	322	211	182.9	36.11889	-86.6892	X	2400	X	2400
GHCND:USW00013897	NASHVILLE INTERNATIONAL AIRPORT TN US	20110708	289	217	182.9	36.11889	-86.6892	X	2400	X	2400
GHCND:USW00013897	NASHVILLE INTERNATIONAL AIRPORT TN US	20110709	328	217	182.9	36.11889	-86.6892	X	2400	X	2400
GHCND:USW00013897	NASHVILLE INTERNATIONAL AIRPORT TN US	20110710	356	217	182.9	36.11889	-86.6892	X	2400	X	2400
GHCND:USW00013897	NASHVILLE INTERNATIONAL AIRPORT TN US	20110711	378	250	182.9	36.11889	-86.6892	X	2400	X	2400
GHCND:USW00013897	NASHVILLE INTERNATIONAL AIRPORT TN US	20110712	372	261	182.9	36.11889	-86.6892	X	2400	X	2400
GHCND:USW00013897	NASHVILLE INTERNATIONAL AIRPORT TN US	20110713	344	233	182.9	36.11889	-86.6892	X	2400	X	2400
GHCND:USW00013897	NASHVILLE INTERNATIONAL AIRPORT TN US	20110714	333	244	182.9	36.11889	-86.6892	X	2400	X	2400

GHCND:USW00013897	NASHVILLE INTERNATIONAL AIRPORT TN US	20110715	322	233	182.9	36.11889	-86.6892	X	2400	X	2400
GHCND:USW00013897	NASHVILLE INTERNATIONAL AIRPORT TN US	20110716	311	228	182.9	36.11889	-86.6892	X	2400	X	2400
GHCND:USW00013897	NASHVILLE INTERNATIONAL AIRPORT TN US	20110717	322	211	182.9	36.11889	-86.6892	X	2400	X	2400
GHCND:USW00013897	NASHVILLE INTERNATIONAL AIRPORT TN US	20110718	333	217	182.9	36.11889	-86.6892	X	2400	X	2400
GHCND:USW00013897	NASHVILLE INTERNATIONAL AIRPORT TN US	20110719	350	222	182.9	36.11889	-86.6892	X	2400	X	2400
GHCND:USW00013897	NASHVILLE INTERNATIONAL AIRPORT TN US	20110720	361	244	182.9	36.11889	-86.6892	X	2400	X	2400
GHCND:USW00013897	NASHVILLE INTERNATIONAL AIRPORT TN US	20110721	356	233	182.9	36.11889	-86.6892	X	2400	X	2400
GHCND:USW00013897	NASHVILLE INTERNATIONAL AIRPORT TN US	20110722	344	228	182.9	36.11889	-86.6892	X	2400	X	2400
GHCND:USW00013897	NASHVILLE INTERNATIONAL AIRPORT TN US	20110723	339	233	182.9	36.11889	-86.6892	X	2400	X	2400
GHCND:USW00013897	NASHVILLE INTERNATIONAL AIRPORT TN US	20110724	339	239	182.9	36.11889	-86.6892	X	2400	X	2400
GHCND:USW00013897	NASHVILLE INTERNATIONAL AIRPORT TN US	20110725	339	244	182.9	36.11889	-86.6892	X	2400	Z	2400
GHCND:USW00013897	NASHVILLE INTERNATIONAL AIRPORT TN US	20110726	356	233	182.9	36.11889	-86.6892	X	2400	X	2400
GHCND:USW00013897	NASHVILLE INTERNATIONAL AIRPORT TN US	20110727	372	228	182.9	36.11889	-86.6892	X	2400	X	2400
GHCND:USW00013897	NASHVILLE INTERNATIONAL AIRPORT TN US	20110728	356	233	182.9	36.11889	-86.6892	X	2400	X	2400
GHCND:USW00013897	NASHVILLE INTERNATIONAL AIRPORT TN US	20110729	333	244	182.9	36.11889	-86.6892	X	2400	X	2400
GHCND:USW00013897	NASHVILLE INTERNATIONAL AIRPORT TN US	20110730	311	239	182.9	36.11889	-86.6892	X	2400	X	2400
GHCND:USW00013897	NASHVILLE INTERNATIONAL AIRPORT TN US	20110731	350	233	182.9	36.11889	-86.6892	X	2400	X	2400
GHCND:USW00013897	NASHVILLE INTERNATIONAL AIRPORT TN US	20110801	350	233	182.9	36.11889	-86.6892	X	2400	X	2400
GHCND:USW00013897	NASHVILLE INTERNATIONAL AIRPORT TN US	20110802	367	200	182.9	36.11889	-86.6892	X	2400	X	2400
GHCND:USW00013897	NASHVILLE INTERNATIONAL AIRPORT TN US	20110803	389	222	182.9	36.11889	-86.6892	X	2400	X	2400
GHCND:USW00013897	NASHVILLE INTERNATIONAL AIRPORT TN US	20110804	350	239	182.9	36.11889	-86.6892	X	2400	X	2400
GHCND:USW00013897	NASHVILLE INTERNATIONAL AIRPORT TN US	20110805	306	228	182.9	36.11889	-86.6892	X	2400	X	2400
GHCND:USW00013897	NASHVILLE INTERNATIONAL AIRPORT TN US	20110806	278	239	182.9	36.11889	-86.6892	X	2400	X	2400
GHCND:USW00013897	NASHVILLE INTERNATIONAL AIRPORT TN US	20110807	350	233	182.9	36.11889	-86.6892	X	2400	X	2400
GHCND:USW00013897	NASHVILLE INTERNATIONAL AIRPORT TN US	20110808	350	233	182.9	36.11889	-86.6892	X	2400	X	2400
GHCND:USW00013897	NASHVILLE INTERNATIONAL AIRPORT TN US	20110809	333	217	182.9	36.11889	-86.6892	X	2400	X	2400
GHCND:USW00013897	NASHVILLE INTERNATIONAL AIRPORT TN US	20110810	328	189	182.9	36.11889	-86.6892	X	2400	X	2400
GHCND:USW00013897	NASHVILLE INTERNATIONAL AIRPORT TN US	20110811	317	211	182.9	36.11889	-86.6892	X	2400	X	2400
GHCND:USW00013897	NASHVILLE INTERNATIONAL AIRPORT TN US	20110812	333	194	182.9	36.11889	-86.6892	X	2400	X	2400
GHCND:USW00013897	NASHVILLE INTERNATIONAL AIRPORT TN US	20110813	333	211	182.9	36.11889	-86.6892	X	2400	X	2400
GHCND:USW00013897	NASHVILLE INTERNATIONAL AIRPORT TN US	20110814	300	206	182.9	36.11889	-86.6892	X	2400	X	2400
GHCND:USW00013897	NASHVILLE INTERNATIONAL AIRPORT TN US	20110815	294	178	182.9	36.11889	-86.6892	X	2400	X	2400
GHCND:USW00013897	NASHVILLE INTERNATIONAL AIRPORT TN US	20110816	311	172	182.9	36.11889	-86.6892	X	2400	X	2400
GHCND:USW00013897	NASHVILLE INTERNATIONAL AIRPORT TN US	20110817	328	172	182.9	36.11889	-86.6892	X	2400	X	2400
GHCND:USW00013897	NASHVILLE INTERNATIONAL AIRPORT TN US	20110818	350	194	182.9	36.11889	-86.6892	X	2400	X	2400
GHCND:USW00013897	NASHVILLE INTERNATIONAL AIRPORT TN US	20110819	317	183	182.9	36.11889	-86.6892	X	2400	X	2400
GHCND:USW00013897	NASHVILLE INTERNATIONAL AIRPORT TN US	20110820	344	206	182.9	36.11889	-86.6892	X	2400	X	2400
GHCND:USW00013897	NASHVILLE INTERNATIONAL AIRPORT TN US	20110821	344	217	182.9	36.11889	-86.6892	X	2400	X	2400
GHCND:USW00013897	NASHVILLE INTERNATIONAL AIRPORT TN US	20110822	322	217	182.9	36.11889	-86.6892	X	2400	X	2400
GHCND:USW00013897	NASHVILLE INTERNATIONAL AIRPORT TN US	20110823	333	172	182.9	36.11889	-86.6892	X	2400	X	2400
GHCND:USW00013897	NASHVILLE INTERNATIONAL AIRPORT TN US	20110824	356	211	182.9	36.11889	-86.6892	X	2400	X	2400
GHCND:USW00013897	NASHVILLE INTERNATIONAL AIRPORT TN US	20110825	361	222	182.9	36.11889	-86.6892	X	2400	X	2400
GHCND:USW00013897	NASHVILLE INTERNATIONAL AIRPORT TN US	20110826	339	217	182.9	36.11889	-86.6892	X	2400	X	2400
GHCND:USW00013897	NASHVILLE INTERNATIONAL AIRPORT TN US	20110827	328	194	182.9	36.11889	-86.6892	X	2400	X	2400
GHCND:USW00013897	NASHVILLE INTERNATIONAL AIRPORT TN US	20110828	322	206	182.9	36.11889	-86.6892	X	2400	X	2400
GHCND:USW00013897	NASHVILLE INTERNATIONAL AIRPORT TN US	20110829	322	178	182.9	36.11889	-86.6892	X	2400	X	2400
GHCND:USW00013897	NASHVILLE INTERNATIONAL AIRPORT TN US	20110830	333	167	182.9	36.11889	-86.6892	X	2400	X	2400
GHCND:USW00013897	NASHVILLE INTERNATIONAL AIRPORT TN US	20110831	350	189	182.9	36.11889	-86.6892	X	2400	X	2400
GHCND:USW00013897	NASHVILLE INTERNATIONAL AIRPORT TN US	20110901	367	222	182.9	36.11889	-86.6892	X	2400	X	2400
GHCND:USW00013897	NASHVILLE INTERNATIONAL AIRPORT TN US	20110902	372	211	182.9	36.11889	-86.6892	X	2400	X	2400
GHCND:USW00013897	NASHVILLE INTERNATIONAL AIRPORT TN US	20110903	372	228	182.9	36.11889	-86.6892	X	2400	X	2400
GHCND:USW00013897	NASHVILLE INTERNATIONAL AIRPORT TN US	20110904	278	200	182.9	36.11889	-86.6892	X	2400	X	2400
GHCND:USW00013897	NASHVILLE INTERNATIONAL AIRPORT TN US	20110905	206	139	182.9	36.11889	-86.6892	X	2400	X	2400
GHCND:USW00013897	NASHVILLE INTERNATIONAL AIRPORT TN US	20110906	150	133	182.9	36.11889	-86.6892	X	2400	X	2400
GHCND:USW00013897	NASHVILLE INTERNATIONAL AIRPORT TN US	20110907	211	150	182.9	36.11889	-86.6892	X	2400	X	2400
GHCND:USW00013897	NASHVILLE INTERNATIONAL AIRPORT TN US	20110908	206	122	182.9	36.11889	-86.6892	X	2400	X	2400
GHCND:USW00013897	NASHVILLE INTERNATIONAL AIRPORT TN US	20110909	272	128	182.9	36.11889	-86.6892	X	2400	X	2400
GHCND:USW00013897	NASHVILLE INTERNATIONAL AIRPORT TN US	20110910	283	128	182.9	36.11889	-86.6892	X	2400	X	2400
GHCND:USW00013897	NASHVILLE INTERNATIONAL AIRPORT TN US	20110911	278	150	182.9	36.11889	-86.6892	X	2400	X	2400
GHCND:USW00013897	NASHVILLE INTERNATIONAL AIRPORT TN US	20110912	300	150	182.9	36.11889	-86.6892	X	2400	X	2400
GHCND:USW00013897	NASHVILLE INTERNATIONAL AIRPORT TN US	20110913	317	156	182.9	36.11889	-86.6892	X	2400	X	2400
GHCND:USW00013897	NASHVILLE INTERNATIONAL AIRPORT TN US	20110914	306	156	182.9	36.11889	-86.6892	X	2400	X	2400
GHCND:USW00013897	NASHVILLE INTERNATIONAL AIRPORT TN US	20110915	206	111	182.9	36.11889	-86.6892	X	2400	X	2400
GHCND:USW00013897	NASHVILLE INTERNATIONAL AIRPORT TN US	20110916	222	106	182.9	36.11889	-86.6892	X	2400	X	2400
GHCND:USW00013897	NASHVILLE INTERNATIONAL AIRPORT TN US	20110917	272	150	182.9	36.11889	-86.6892	X	2400	X	2400
GHCND:USW00013897	NASHVILLE INTERNATIONAL AIRPORT TN US	20110918	278	167	182.9	36.11889	-86.6892	X	2400	X	2400
GHCND:USW00013897	NASHVILLE INTERNATIONAL AIRPORT TN US	20110919	217	172	182.9	36.11889	-86.6892	X	2400	X	2400
GHCND:USW00013897	NASHVILLE INTERNATIONAL AIRPORT TN US	20110920	256	178	182.9	36.11889	-86.6892	X	2400	X	2400
GHCND:USW00013897	NASHVILLE INTERNATIONAL AIRPORT TN US	20110921	278	172	182.9	36.11889	-86.6892	X	2400	X	2400
GHCND:USW00013897	NASHVILLE INTERNATIONAL AIRPORT TN US	20110922	294	156	182.9	36.11889	-86.6892	X	2400	X	2400
GHCND:USW00013897	NASHVILLE INTERNATIONAL AIRPORT TN US	20110923	217	106	182.9	36.11889	-86.6892	X	2400	X	2400
GHCND:USW00013897	NASHVILLE INTERNATIONAL AIRPORT TN US	20110924	244	94	182.9	36.11889	-86.6892	X	2400	X	2400
GHCND:USW00013897	NASHVILLE INTERNATIONAL AIRPORT TN US	20110925	272	150	182.9	36.11889	-86.6892	X	2400	X	2400
GHCND:USW00013897	NASHVILLE INTERNATIONAL AIRPORT TN US	20110926	244	106	182.9	36.11889	-86.6892	X	2400	X	2400
GHCND:USW00013897	NASHVILLE INTERNATIONAL AIRPORT TN US	20110927	261	89	182.9	36.11889	-86.6892	X	2400	X	2400
GHCND:USW00013897	NASHVILLE INTERNATIONAL AIRPORT TN US	20110928	267	144	182.9	36.11889	-86.6892	X	2400	X	2400
GHCND:USW00013897	NASHVILLE INTERNATIONAL AIRPORT TN US	20110929	289	156	182.9	36.11889	-86.6892	X	2400	X	2400
GHCND:USW00013897	NASHVILLE INTERNATIONAL AIRPORT TN US	20110930	211	100	182.9	36.11889	-86.6892	X	2400	X	2400
GHCND:USW00013897	NASHVILLE INTERNATIONAL AIRPORT TN US	20111001	172	72	182.9	36.11889	-86.6892	X	2400	X	2400
GHCND:USW00013897	NASHVILLE INTERNATIONAL AIRPORT TN US	20111002	194	44	182.9	36.11889	-86.6892	X	2400	X	2400
GHCND:USW00013897	NASHVILLE INTERNATIONAL AIRPORT TN US	20111003	233	50	182.9	36.11889	-86.6892	X	2400	X	2400
GHCND:USW00013897	NASHVILLE INTERNATIONAL AIRPORT TN US	20111004	261	72	182.9	36.11889	-86.6892	X	2400	X	2400
GHCND:USW00013897	NASHVILLE INTERNATIONAL AIRPORT TN US	20111005	278	89	182.9	36.11889	-86.6892	X	2400	X	2400
GHCND:USW00013897	NASHVILLE INTERNATIONAL AIRPORT TN US	20111006	283	106	182.9	36.11889	-86.6892	X	2400	X	2400
GHCND:USW00013897	NASHVILLE INTERNATIONAL AIRPORT TN US	20111007	272	128	182.9	36.11889	-86.6892	X	2400	X	2400
GHCND:USW00013897	NASHVILLE INTERNATIONAL AIRPORT TN US	20111008	267	128	182.9	36.11889	-86.6892	X	2400	X	2400
GHCND:USW00013897	NASHVILLE INTERNATIONAL AIRPORT TN US	20111009	239	106	182.9	36.11889	-86.6892	X	2400	X	2400
GHCND:USW00013897	NASHVILLE INTERNATIONAL AIRPORT TN US	20111010	272	150	182.9	36.11889	-86.6892	X	2400	X	2400
GHCND:USW00013897	NASHVILLE INTERNATIONAL AIRPORT TN US	20111011	200	144	182.9	36.11889	-86.6892	X	2400	X	2400
GHCND:USW00013897	NASHVILLE INTERNATIONAL AIRPORT TN US	20111012	228	133	182.9	36.11889	-86.6892	X	2400	X	2400
GHCND:USW00013897	NASHVILLE INTERNATIONAL AIRPORT TN US	20111013	211	156	182.9	36.11889	-86.6892	X	2400	X	2400
GHCND:USW00013897	NASHVILLE INTERNATIONAL AIRPORT TN US	20111014	244	94	182.9	36.11889	-86.6892	X	2400	X	2400
GHCND:USW00013897	NASHVILLE INTERNATIONAL AIRPORT TN US	20111015	228	89	182.9	36.11889	-86.6892	X	2400	X	2400
GHCND:USW00013897	NASHVILLE INTERNATIONAL AIRPORT TN US	20111016	289	61	182.9	36.11889	-86.6892	X	2400	X	2400
GHCND:USW00013897	NASHVILLE INTERNATIONAL AIRPORT TN US	20111017	267	139	182.9	36.11889	-86.6892	X	2400	X	2400
GHCND:USW00013897	NASHVILLE INTERNATIONAL AIRPORT TN US	20111018	256	78	182.9	36.11889	-86.6892	X	2400	X	2400
GHCND:USW00013897	NASHVILLE INTERNATIONAL AIRPORT TN US	20111019	83	67	182.9	36.11889	-86.6892	X	2400	X	2400
GHCND:USW00013897	NASHVILLE INTERNATIONAL AIRPORT TN US	20111020	144	67	182.9	36.11889	-86.6892	X	2400	X	2400
GHCND:USW00013897	NASHVILLE INTERNATIONAL AIRPORT TN US	20111021	172	83	182.9	36.11889	-86.6892	X	2400	X	2400
GHCND:USW00013897	NASHVILLE INTERNATIONAL AIRPORT TN US	20111022	200	11	182.9	36.11889	-86.6892	X	2400	X	2400
GHCND:USW00013897	NASHVILLE INTERNATIONAL AIRPORT TN US	20111023	211	39	182.9	36.11889	-86.6892	X	2400	X	2400
GHCND:USW00013897	NASHVILLE INTERNATIONAL AIRPORT TN US	20111024	244	56	182.9	36.11889	-86.6892	X	2400	X	2400
GHCND:USW00013897	NASHVILLE INTERNATIONAL AIRPORT TN US	20111025	256	50	182.9	36.11889	-86.6892	X	2400	X	2400
GHCND:USW00013897	NASHVILLE INTERNATIONAL AIRPORT TN US	20111026	256	117	182.9	36.11889	-86.6892	X	2400	X	2400
GHCND:USW00013897	NASHVILLE INTERNATIONAL AIRPORT TN US	20111027	194	89	182.9	36.11889	-86.6892	X	2400	X	2400
GHCND:USW00013897	NASHVILLE INTERNATIONAL AIRPORT TN US	20111028	89	28	182.9	36.11889	-86.6892	X	2400	X	2400
GHCND:USW00013897	NASHVILLE INTERNATIONAL AIRPORT TN US	20111029	156	-11	182.9	36.11889	-86.6892	X	2400	X	2400
GHCND:USW00013897	NASHVILLE INTERNATIONAL AIRPORT TN US	20111030	167	-6	182.9	36.11889	-86.6892	X	2400	X	2400
GHCND:USW00013897	NASHVILLE INTERNATIONAL AIRPORT TN US	20111031	194	33	182.9	36.11889	-86.6892	X	2400	X	2400
GHCND:USW00013897	NASHVILLE INTERNATIONAL AIRPORT TN US	20111101	206	11	182.9	36.11889	-86.6892	X	2400	X	2400
GHCND:USW00013897	NASHVILLE INTERNATIONAL AIRPORT TN US	20111102	206	39	182.9	36.11889	-86.6892	X	2400	X	2400
GHCND:USW00013897	NASHVILLE INTERNATIONAL AIRPORT TN US	20111103	139	56	182.9	36.11889	-86.6892	X	2400	X	2400
GHCND:USW00013897	NASHVILLE INTERNATIONAL AIRPORT TN US	20111104	144	56	182.9	36.11889	-86.6892	X	2400	X	2400
GHCND:USW00013897	NASHVILLE INTERNATIONAL AIRPORT TN US	20111105	194	17	182.9	36.11889	-86.6892	X	2400	X	2400
GHCND:USW00013897	NASHVILLE INTERNATIONAL AIRPORT TN US	20111106	189	39	182.9	36.11889	-86.6892	X	2400	X	2400
GHCND:USW00013897	NASHVILLE INTERNATIONAL AIRPORT TN US	20111107	228	67	182.9	36.11889	-86.6892	X	2400	X	2400
GHCND:USW00013897	NASHVILLE INTERNATIONAL AIRPORT TN US	20111108	233	83	182.9	36.11889	-86.6892	X	2400	X	2400
GHCND:USW00013897	NASHVILLE INTERNATIONAL AIRPORT TN US	20111109	189	67	182.9	36.11889	-86.6892	X	2400	X	2400
GHCND:USW00013897	NASHVILLE INTERNATIONAL AIRPORT TN US	20111110	122	-17	182.9	36.11889	-86.6892	X	2400	X	2400
GHCND:USW00013897	NASHVILLE INTERNATIONAL AIRPORT TN US	20111111	144	-39	182.9	36.11889	-86.6892	X	2400	X	2400
GHCND:USW00013897	NASHVILLE INTERNATIONAL AIRPORT TN US	20111112	167	22	182.9	36.11889	-86.6892	X	2400	X	2400
GHCND:USW00013897	NASHVILLE INTERNATIONAL AIRPORT TN US	20111113	228	133	182.9	36.11889	-86.6892	X	2400	X	2400
GHCND:USW00013897	NASHVILLE INTERNATIONAL AIRPORT TN US	20111114	256	178	182.9	36.11889	-86.6892	X	2400	X	2400
GHCND:USW00013897	NASHVILLE INTERNATIONAL AIRPORT TN US	20111115	217	144	182.9	36.11889	-86.6892	X	2400	X	2400

GHCND:USW00013897	NASHVILLE INTERNATIONAL AIRPORT TN US	20111116	189	56	182.9	36.11889	-86.6892	X	2400	X	2400
GHCND:USW00013897	NASHVILLE INTERNATIONAL AIRPORT TN US	20111117	100	-17	182.9	36.11889	-86.6892	X	2400	X	2400
GHCND:USW00013897	NASHVILLE INTERNATIONAL AIRPORT TN US	20111118	133	-39	182.9	36.11889	-86.6892	X	2400	X	2400
GHCND:USW00013897	NASHVILLE INTERNATIONAL AIRPORT TN US	20111119	194	50	182.9	36.11889	-86.6892	X	2400	X	2400
GHCND:USW00013897	NASHVILLE INTERNATIONAL AIRPORT TN US	20111120	178	150	182.9	36.11889	-86.6892	X	2400	X	2400
GHCND:USW00013897	NASHVILLE INTERNATIONAL AIRPORT TN US	20111121	188	161	182.9	36.11889	-86.6892	X	2400	X	2400
GHCND:USW00013897	NASHVILLE INTERNATIONAL AIRPORT TN US	20111122	194	111	182.9	36.11889	-86.6892	X	2400	X	2400
GHCND:USW00013897	NASHVILLE INTERNATIONAL AIRPORT TN US	20111123	111	83	182.9	36.11889	-86.6892	X	2400	X	2400
GHCND:USW00013897	NASHVILLE INTERNATIONAL AIRPORT TN US	20111124	150	22	182.9	36.11889	-86.6892	X	2400	X	2400
GHCND:USW00013897	NASHVILLE INTERNATIONAL AIRPORT TN US	20111125	194	6	182.9	36.11889	-86.6892	X	2400	X	2400
GHCND:USW00013897	NASHVILLE INTERNATIONAL AIRPORT TN US	20111126	228	100	182.9	36.11889	-86.6892	X	2400	X	2400
GHCND:USW00013897	NASHVILLE INTERNATIONAL AIRPORT TN US	20111127	178	50	182.9	36.11889	-86.6892	X	2400	X	2400
GHCND:USW00013897	NASHVILLE INTERNATIONAL AIRPORT TN US	20111128	61	17	182.9	36.11889	-86.6892	X	2400	X	2400
GHCND:USW00013897	NASHVILLE INTERNATIONAL AIRPORT TN US	20111129	44	11	182.9	36.11889	-86.6892	X	2400	X	2400
GHCND:USW00013897	NASHVILLE INTERNATIONAL AIRPORT TN US	20111130	72	-22	182.9	36.11889	-86.6892	X	2400	X	2400
GHCND:USW00013897	NASHVILLE INTERNATIONAL AIRPORT TN US	20111201	117	-39	182.9	36.11889	-86.6892	X	2400	X	2400
GHCND:USW00013897	NASHVILLE INTERNATIONAL AIRPORT TN US	20111202	150	-28	182.9	36.11889	-86.6892	X	2400	X	2400
GHCND:USW00013897	NASHVILLE INTERNATIONAL AIRPORT TN US	20111203	183	28	182.9	36.11889	-86.6892	X	2400	X	2400
GHCND:USW00013897	NASHVILLE INTERNATIONAL AIRPORT TN US	20111204	194	117	182.9	36.11889	-86.6892	X	2400	X	2400
GHCND:USW00013897	NASHVILLE INTERNATIONAL AIRPORT TN US	20111205	167	56	182.9	36.11889	-86.6892	X	2400	X	2400
GHCND:USW00013897	NASHVILLE INTERNATIONAL AIRPORT TN US	20111206	67	44	182.9	36.11889	-86.6892	X	2400	X	2400
GHCND:USW00013897	NASHVILLE INTERNATIONAL AIRPORT TN US	20111207	56	-11	182.9	36.11889	-86.6892	X	2400	X	2400
GHCND:USW00013897	NASHVILLE INTERNATIONAL AIRPORT TN US	20111208	72	-39	182.9	36.11889	-86.6892	X	2400	X	2400
GHCND:USW00013897	NASHVILLE INTERNATIONAL AIRPORT TN US	20111209	94	-50	182.9	36.11889	-86.6892	X	2400	X	2400
GHCND:USW00013897	NASHVILLE INTERNATIONAL AIRPORT TN US	20111210	56	-33	182.9	36.11889	-86.6892	X	2400	X	2400
GHCND:USW00013897	NASHVILLE INTERNATIONAL AIRPORT TN US	20111211	89	-72	182.9	36.11889	-86.6892	X	2400	X	2400
GHCND:USW00013897	NASHVILLE INTERNATIONAL AIRPORT TN US	20111212	72	-44	182.9	36.11889	-86.6892	X	2400	X	2400
GHCND:USW00013897	NASHVILLE INTERNATIONAL AIRPORT TN US	20111213	106	67	182.9	36.11889	-86.6892	X	2400	X	2400
GHCND:USW00013897	NASHVILLE INTERNATIONAL AIRPORT TN US	20111214	217	44	182.9	36.11889	-86.6892	X	2400	X	2400
GHCND:USW00013897	NASHVILLE INTERNATIONAL AIRPORT TN US	20111215	183	78	182.9	36.11889	-86.6892	X	2400	X	2400
GHCND:USW00013897	NASHVILLE INTERNATIONAL AIRPORT TN US	20111216	78	17	182.9	36.11889	-86.6892	X	2400	X	2400
GHCND:USW00013897	NASHVILLE INTERNATIONAL AIRPORT TN US	20111217	83	-11	182.9	36.11889	-86.6892	X	2400	X	2400
GHCND:USW00013897	NASHVILLE INTERNATIONAL AIRPORT TN US	20111218	128	-39	182.9	36.11889	-86.6892	X	2400	X	2400
GHCND:USW00013897	NASHVILLE INTERNATIONAL AIRPORT TN US	20111219	139	17	182.9	36.11889	-86.6892	X	2400	X	2400
GHCND:USW00013897	NASHVILLE INTERNATIONAL AIRPORT TN US	20111220	167	39	182.9	36.11889	-86.6892	X	2400	X	2400
GHCND:USW00013897	NASHVILLE INTERNATIONAL AIRPORT TN US	20111221	167	67	182.9	36.11889	-86.6892	X	2400	X	2400
GHCND:USW00013897	NASHVILLE INTERNATIONAL AIRPORT TN US	20111222	83	61	182.9	36.11889	-86.6892	X	2400	X	2400
GHCND:USW00013897	NASHVILLE INTERNATIONAL AIRPORT TN US	20111223	67	44	182.9	36.11889	-86.6892	X	2400	X	2400
GHCND:USW00013897	NASHVILLE INTERNATIONAL AIRPORT TN US	20111224	100	17	182.9	36.11889	-86.6892	X	2400	X	2400
GHCND:USW00013897	NASHVILLE INTERNATIONAL AIRPORT TN US	20111225	144	17	182.9	36.11889	-86.6892	X	2400	X	2400
GHCND:USW00013897	NASHVILLE INTERNATIONAL AIRPORT TN US	20111226	72	-6	182.9	36.11889	-86.6892	X	2400	X	2400
GHCND:USW00013897	NASHVILLE INTERNATIONAL AIRPORT TN US	20111227	78	39	182.9	36.11889	-86.6892	X	2400	X	2400
GHCND:USW00013897	NASHVILLE INTERNATIONAL AIRPORT TN US	20111228	89	-22	182.9	36.11889	-86.6892	X	2400	X	2400
GHCND:USW00013897	NASHVILLE INTERNATIONAL AIRPORT TN US	20111229	128	-22	182.9	36.11889	-86.6892	X	2400	X	2400
GHCND:USW00013897	NASHVILLE INTERNATIONAL AIRPORT TN US	20111230	150	72	182.9	36.11889	-86.6892	X	2400	X	2400
GHCND:USW00013897	NASHVILLE INTERNATIONAL AIRPORT TN US	20111231	156	22	182.9	36.11889	-86.6892	X	2400	X	2400
GHCND:USW00013897	NASHVILLE INTERNATIONAL AIRPORT TN US	20120101	161	33	182.9	36.11889	-86.6892	X	2400	X	2400
GHCND:USW00013897	NASHVILLE INTERNATIONAL AIRPORT TN US	20120102	33	-56	182.9	36.11889	-86.6892	X	2400	X	2400
GHCND:USW00013897	NASHVILLE INTERNATIONAL AIRPORT TN US	20120103	17	-67	182.9	36.11889	-86.6892	X	2400	X	2400
GHCND:USW00013897	NASHVILLE INTERNATIONAL AIRPORT TN US	20120104	122	-67	182.9	36.11889	-86.6892	X	2400	X	2400
GHCND:USW00013897	NASHVILLE INTERNATIONAL AIRPORT TN US	20120105	139	-22	182.9	36.11889	-86.6892	X	2400	X	2400
GHCND:USW00013897	NASHVILLE INTERNATIONAL AIRPORT TN US	20120106	194	0	182.9	36.11889	-86.6892	X	2400	X	2400
GHCND:USW00013897	NASHVILLE INTERNATIONAL AIRPORT TN US	20120107	167	61	182.9	36.11889	-86.6892	X	2400	X	2400
GHCND:USW00013897	NASHVILLE INTERNATIONAL AIRPORT TN US	20120108	106	22	182.9	36.11889	-86.6892	X	2400	X	2400
GHCND:USW00013897	NASHVILLE INTERNATIONAL AIRPORT TN US	20120109	128	61	182.9	36.11889	-86.6892	X	2400	X	2400
GHCND:USW00013897	NASHVILLE INTERNATIONAL AIRPORT TN US	20120110	111	44	182.9	36.11889	-86.6892	X	2400	X	2400
GHCND:USW00013897	NASHVILLE INTERNATIONAL AIRPORT TN US	20120111	161	78	182.9	36.11889	-86.6892	X	2400	X	2400
GHCND:USW00013897	NASHVILLE INTERNATIONAL AIRPORT TN US	20120112	83	-33	182.9	36.11889	-86.6892	X	2400	X	2400
GHCND:USW00013897	NASHVILLE INTERNATIONAL AIRPORT TN US	20120113	22	-50	182.9	36.11889	-86.6892	X	2400	X	2400
GHCND:USW00013897	NASHVILLE INTERNATIONAL AIRPORT TN US	20120114	106	-67	182.9	36.11889	-86.6892	X	2400	X	2400
GHCND:USW00013897	NASHVILLE INTERNATIONAL AIRPORT TN US	20120115	83	-50	182.9	36.11889	-86.6892	X	2400	X	2400
GHCND:USW00013897	NASHVILLE INTERNATIONAL AIRPORT TN US	20120116	150	56	182.9	36.11889	-86.6892	X	2400	X	2400
GHCND:USW00013897	NASHVILLE INTERNATIONAL AIRPORT TN US	20120117	172	6	182.9	36.11889	-86.6892	X	2400	X	2400
GHCND:USW00013897	NASHVILLE INTERNATIONAL AIRPORT TN US	20120118	28	-44	182.9	36.11889	-86.6892	X	2400	X	2400
GHCND:USW00013897	NASHVILLE INTERNATIONAL AIRPORT TN US	20120119	106	-44	182.9	36.11889	-86.6892	X	2400	X	2400
GHCND:USW00013897	NASHVILLE INTERNATIONAL AIRPORT TN US	20120120	172	33	182.9	36.11889	-86.6892	X	2400	X	2400
GHCND:USW00013897	NASHVILLE INTERNATIONAL AIRPORT TN US	20120121	189	22	182.9	36.11889	-86.6892	X	2400	X	2400
GHCND:USW00013897	NASHVILLE INTERNATIONAL AIRPORT TN US	20120122	161	22	182.9	36.11889	-86.6892	X	2400	X	2400
GHCND:USW00013897	NASHVILLE INTERNATIONAL AIRPORT TN US	20120123	161	22	182.9	36.11889	-86.6892	X	2400	X	2400
GHCND:USW00013897	NASHVILLE INTERNATIONAL AIRPORT TN US	20120124	139	-6	182.9	36.11889	-86.6892	X	2400	X	2400
GHCND:USW00013897	NASHVILLE INTERNATIONAL AIRPORT TN US	20120125	89	11	182.9	36.11889	-86.6892	X	2400	X	2400
GHCND:USW00013897	NASHVILLE INTERNATIONAL AIRPORT TN US	20120126	161	61	182.9	36.11889	-86.6892	X	2400	X	2400
GHCND:USW00013897	NASHVILLE INTERNATIONAL AIRPORT TN US	20120127	100	17	182.9	36.11889	-86.6892	X	2400	X	2400
GHCND:USW00013897	NASHVILLE INTERNATIONAL AIRPORT TN US	20120128	94	-28	182.9	36.11889	-86.6892	X	2400	X	2400
GHCND:USW00013897	NASHVILLE INTERNATIONAL AIRPORT TN US	20120129	128	-56	182.9	36.11889	-86.6892	X	2400	X	2400
GHCND:USW00013897	NASHVILLE INTERNATIONAL AIRPORT TN US	20120130	172	0	182.9	36.11889	-86.6892	X	2400	X	2400
GHCND:USW00013897	NASHVILLE INTERNATIONAL AIRPORT TN US	20120131	189	89	182.9	36.11889	-86.6892	X	2400	X	2400
GHCND:USW00013897	NASHVILLE INTERNATIONAL AIRPORT TN US	20120201	183	111	182.9	36.11889	-86.6892	X	2400	X	2400
GHCND:USW00013897	NASHVILLE INTERNATIONAL AIRPORT TN US	20120202	172	39	182.9	36.11889	-86.6892	X	2400	X	2400
GHCND:USW00013897	NASHVILLE INTERNATIONAL AIRPORT TN US	20120203	172	0	182.9	36.11889	-86.6892	X	2400	X	2400
GHCND:USW00013897	NASHVILLE INTERNATIONAL AIRPORT TN US	20120204	144	100	182.9	36.11889	-86.6892	X	2400	X	2400
GHCND:USW00013897	NASHVILLE INTERNATIONAL AIRPORT TN US	20120205	133	72	182.9	36.11889	-86.6892	X	2400	X	2400
GHCND:USW00013897	NASHVILLE INTERNATIONAL AIRPORT TN US	20120206	100	11	182.9	36.11889	-86.6892	X	2400	X	2400
GHCND:USW00013897	NASHVILLE INTERNATIONAL AIRPORT TN US	20120207	128	-28	182.9	36.11889	-86.6892	X	2400	X	2400
GHCND:USW00013897	NASHVILLE INTERNATIONAL AIRPORT TN US	20120208	83	22	182.9	36.11889	-86.6892	X	2400	X	2400
GHCND:USW00013897	NASHVILLE INTERNATIONAL AIRPORT TN US	20120209	72	-6	182.9	36.11889	-86.6892	X	2400	X	2400
GHCND:USW00013897	NASHVILLE INTERNATIONAL AIRPORT TN US	20120210	39	-28	182.9	36.11889	-86.6892	X	2400	X	2400
GHCND:USW00013897	NASHVILLE INTERNATIONAL AIRPORT TN US	20120211	22	-67	182.9	36.11889	-86.6892	X	2400	X	2400
GHCND:USW00013897	NASHVILLE INTERNATIONAL AIRPORT TN US	20120212	39	-78	182.9	36.11889	-86.6892	X	2400	X	2400
GHCND:USW00013897	NASHVILLE INTERNATIONAL AIRPORT TN US	20120213	44	-78	182.9	36.11889	-86.6892	X	2400	X	2400
GHCND:USW00013897	NASHVILLE INTERNATIONAL AIRPORT TN US	20120214	61	22	182.9	36.11889	-86.6892	X	2400	X	2400
GHCND:USW00013897	NASHVILLE INTERNATIONAL AIRPORT TN US	20120215	156	44	182.9	36.11889	-86.6892	X	2400	X	2400
GHCND:USW00013897	NASHVILLE INTERNATIONAL AIRPORT TN US	20120216	156	61	182.9	36.11889	-86.6892	X	2400	X	2400
GHCND:USW00013897	NASHVILLE INTERNATIONAL AIRPORT TN US	20120217	139	22	182.9	36.11889	-86.6892	X	2400	X	2400
GHCND:USW00013897	NASHVILLE INTERNATIONAL AIRPORT TN US	20120218	128	39	182.9	36.11889	-86.6892	X	2400	X	2400
GHCND:USW00013897	NASHVILLE INTERNATIONAL AIRPORT TN US	20120219	89	-6	182.9	36.11889	-86.6892	X	2400	Z	2400
GHCND:USW00013897	NASHVILLE INTERNATIONAL AIRPORT TN US	20120220	117	-44	182.9	36.11889	-86.6892	X	2400	X	2400
GHCND:USW00013897	NASHVILLE INTERNATIONAL AIRPORT TN US	20120221	167	39	182.9	36.11889	-86.6892	X	2400	X	2400
GHCND:USW00013897	NASHVILLE INTERNATIONAL AIRPORT TN US	20120222	144	17	182.9	36.11889	-86.6892	X	2400	X	2400
GHCND:USW00013897	NASHVILLE INTERNATIONAL AIRPORT TN US	20120223	250	72	182.9	36.11889	-86.6892	X	2400	X	2400
GHCND:USW00013897	NASHVILLE INTERNATIONAL AIRPORT TN US	20120224	206	22	182.9	36.11889	-86.6892	X	2400	X	2400
GHCND:USW00013897	NASHVILLE INTERNATIONAL AIRPORT TN US	20120225	106	-22	182.9	36.11889	-86.6892	X	2400	X	2400
GHCND:USW00013897	NASHVILLE INTERNATIONAL AIRPORT TN US	20120226	161	-39	182.9	36.11889	-86.6892	X	2400	X	2400
GHCND:USW00013897	NASHVILLE INTERNATIONAL AIRPORT TN US	20120227	211	56	182.9	36.11889	-86.6892	X	2400	X	2400
GHCND:USW00013897	NASHVILLE INTERNATIONAL AIRPORT TN US	20120228	217	33	182.9	36.11889	-86.6892	X	2400	X	2400
GHCND:USW00013897	NASHVILLE INTERNATIONAL AIRPORT TN US	20120229	222	150	182.9	36.11889	-86.6892	X	2400	X	2400
GHCND:USW00013897	NASHVILLE INTERNATIONAL AIRPORT TN US	20120301	211	44	182.9	36.11889	-86.6892	X	2400	X	2400
GHCND:USW00013897	NASHVILLE INTERNATIONAL AIRPORT TN US	20120302	272	61	182.9	36.11889	-86.6892	X	2400	X	2400
GHCND:USW00013897	NASHVILLE INTERNATIONAL AIRPORT TN US	20120303	139	6	182.9	36.11889	-86.6892	X	2400	X	2400
GHCND:USW00013897	NASHVILLE INTERNATIONAL AIRPORT TN US	20120304	117	-22	182.9	36.11889	-86.6892	X	2400	X	2400
GHCND:USW00013897	NASHVILLE INTERNATIONAL AIRPORT TN US	20120305	111	11	182.9	36.11889	-86.6892	X	2400	X	2400
GHCND:USW00013897	NASHVILLE INTERNATIONAL AIRPORT TN US	20120306	200	-6	182.9	36.11889	-86.6892	X	2400	X	2400
GHCND:USW00013897	NASHVILLE INTERNATIONAL AIRPORT TN US	20120307	211	100	182.9	36.11889	-86.6892	X	2400	X	2400
GHCND:USW00013897	NASHVILLE INTERNATIONAL AIRPORT TN US	20120308	172	50	182.9	36.11889	-86.6892	X	2400	X	2400
GHCND:USW00013897	NASHVILLE INTERNATIONAL AIRPORT TN US	20120309	156	28	182.9	36.11889	-86.6892	X	2400	X	2400
GHCND:USW00013897	NASHVILLE INTERNATIONAL AIRPORT TN US	20120310	183	6	182.9	36.11889	-86.6892	X	2400	X	2400
GHCND:USW00013897	NASHVILLE INTERNATIONAL AIRPORT TN US	20120311	211	28	182.9	36.11889	-86.6892	X	2400	X	2400
GHCND:USW00013897	NASHVILLE INTERNATIONAL AIRPORT TN US	20120312	211	150	182.9	36.11889	-86.6892	X	2400	X	2400
GHCND:USW00013897	NASHVILLE INTERNATIONAL AIRPORT TN US	20120313	272	139	182.9	36.11889	-86.6892	X	2400	X	2400
GHCND:USW00013897	NASHVILLE INTERNATIONAL AIRPORT TN US	20120314	283	122	182.9	36.11889	-86.6892	X	2400	X	2400
GHCND:USW00013897	NASHVILLE INTERNATIONAL AIRPORT TN US	20120315	278	144	182.9	36.11889	-86.6892	X	2400	X	2400
GHCND:USW00013897	NASHVILLE INTERNATIONAL AIRPORT TN US	20120316	228	128	182.9	36.11889	-86.6892	X	2400	X	2400
GHCND:USW00013897	NASHVILLE INTERNATIONAL AIRPORT TN US	20120317	261	122	182.9	36.11889	-86.6892	X	2400	X	2400
GHCND:USW00013897	NASHVILLE INTERNATIONAL AIRPORT TN US	20120318	272	128	182.9	36.11889	-86.6892	X	2400	X	2400

GHCND:USW00013897	NASHVILLE INTERNATIONAL AIRPORT TN US	20120319	278	133	182.9	36.11889	-86.6892	X	2400	X	2400
GHCND:USW00013897	NASHVILLE INTERNATIONAL AIRPORT TN US	20120320	289	156	182.9	36.11889	-86.6892	X	2400	X	2400
GHCND:USW00013897	NASHVILLE INTERNATIONAL AIRPORT TN US	20120321	272	161	182.9	36.11889	-86.6892	X	2400	X	2400
GHCND:USW00013897	NASHVILLE INTERNATIONAL AIRPORT TN US	20120322	228	161	182.9	36.11889	-86.6892	X	2400	X	2400
GHCND:USW00013897	NASHVILLE INTERNATIONAL AIRPORT TN US	20120323	261	139	182.9	36.11889	-86.6892	X	2400	X	2400
GHCND:USW00013897	NASHVILLE INTERNATIONAL AIRPORT TN US	20120324	161	78	182.9	36.11889	-86.6892	X	2400	X	2400
GHCND:USW00013897	NASHVILLE INTERNATIONAL AIRPORT TN US	20120325	233	72	182.9	36.11889	-86.6892	X	2400	X	2400
GHCND:USW00013897	NASHVILLE INTERNATIONAL AIRPORT TN US	20120326	250	100	182.9	36.11889	-86.6892	X	2400	X	2400
GHCND:USW00013897	NASHVILLE INTERNATIONAL AIRPORT TN US	20120327	267	89	182.9	36.11889	-86.6892	X	2400	X	2400
GHCND:USW00013897	NASHVILLE INTERNATIONAL AIRPORT TN US	20120328	294	133	182.9	36.11889	-86.6892	X	2400	X	2400
GHCND:USW00013897	NASHVILLE INTERNATIONAL AIRPORT TN US	20120329	283	161	182.9	36.11889	-86.6892	X	2400	X	2400
GHCND:USW00013897	NASHVILLE INTERNATIONAL AIRPORT TN US	20120330	250	144	182.9	36.11889	-86.6892	X	2400	X	2400
GHCND:USW00013897	NASHVILLE INTERNATIONAL AIRPORT TN US	20120331	278	133	182.9	36.11889	-86.6892	X	2400	X	2400
GHCND:USW00013897	NASHVILLE INTERNATIONAL AIRPORT TN US	20120401	294	117	182.9	36.11889	-86.6892	X	2400	X	2400
GHCND:USW00013897	NASHVILLE INTERNATIONAL AIRPORT TN US	20120402	306	167	182.9	36.11889	-86.6892	X	2400	X	2400
GHCND:USW00013897	NASHVILLE INTERNATIONAL AIRPORT TN US	20120403	300	172	182.9	36.11889	-86.6892	X	2400	X	2400
GHCND:USW00013897	NASHVILLE INTERNATIONAL AIRPORT TN US	20120404	283	156	182.9	36.11889	-86.6892	X	2400	X	2400
GHCND:USW00013897	NASHVILLE INTERNATIONAL AIRPORT TN US	20120405	244	100	182.9	36.11889	-86.6892	X	2400	X	2400
GHCND:USW00013897	NASHVILLE INTERNATIONAL AIRPORT TN US	20120406	189	61	182.9	36.11889	-86.6892	X	2400	X	2400
GHCND:USW00013897	NASHVILLE INTERNATIONAL AIRPORT TN US	20120407	233	50	182.9	36.11889	-86.6892	X	2400	X	2400
GHCND:USW00013897	NASHVILLE INTERNATIONAL AIRPORT TN US	20120408	217	83	182.9	36.11889	-86.6892	X	2400	X	2400
GHCND:USW00013897	NASHVILLE INTERNATIONAL AIRPORT TN US	20120409	233	33	182.9	36.11889	-86.6892	X	2400	X	2400
GHCND:USW00013897	NASHVILLE INTERNATIONAL AIRPORT TN US	20120410	206	67	182.9	36.11889	-86.6892	X	2400	X	2400
GHCND:USW00013897	NASHVILLE INTERNATIONAL AIRPORT TN US	20120411	150	22	182.9	36.11889	-86.6892	X	2400	X	2400
GHCND:USW00013897	NASHVILLE INTERNATIONAL AIRPORT TN US	20120412	178	6	182.9	36.11889	-86.6892	X	2400	X	2400
GHCND:USW00013897	NASHVILLE INTERNATIONAL AIRPORT TN US	20120413	222	22	182.9	36.11889	-86.6892	X	2400	X	2400
GHCND:USW00013897	NASHVILLE INTERNATIONAL AIRPORT TN US	20120414	261	111	182.9	36.11889	-86.6892	X	2400	X	2400
GHCND:USW00013897	NASHVILLE INTERNATIONAL AIRPORT TN US	20120415	261	156	182.9	36.11889	-86.6892	X	2400	X	2400
GHCND:USW00013897	NASHVILLE INTERNATIONAL AIRPORT TN US	20120416	228	150	182.9	36.11889	-86.6892	X	2400	X	2400
GHCND:USW00013897	NASHVILLE INTERNATIONAL AIRPORT TN US	20120417	161	122	182.9	36.11889	-86.6892	X	2400	X	2400
GHCND:USW00013897	NASHVILLE INTERNATIONAL AIRPORT TN US	20120418	228	89	182.9	36.11889	-86.6892	X	2400	X	2400
GHCND:USW00013897	NASHVILLE INTERNATIONAL AIRPORT TN US	20120419	250	72	182.9	36.11889	-86.6892	X	2400	X	2400
GHCND:USW00013897	NASHVILLE INTERNATIONAL AIRPORT TN US	20120420	250	111	182.9	36.11889	-86.6892	X	2400	X	2400
GHCND:USW00013897	NASHVILLE INTERNATIONAL AIRPORT TN US	20120421	222	89	182.9	36.11889	-86.6892	X	2400	X	2400
GHCND:USW00013897	NASHVILLE INTERNATIONAL AIRPORT TN US	20120422	161	56	182.9	36.11889	-86.6892	X	2400	X	2400
GHCND:USW00013897	NASHVILLE INTERNATIONAL AIRPORT TN US	20120423	161	50	182.9	36.11889	-86.6892	X	2400	X	2400
GHCND:USW00013897	NASHVILLE INTERNATIONAL AIRPORT TN US	20120424	206	72	182.9	36.11889	-86.6892	X	2400	X	2400
GHCND:USW00013897	NASHVILLE INTERNATIONAL AIRPORT TN US	20120425	289	133	182.9	36.11889	-86.6892	X	2400	X	2400
GHCND:USW00013897	NASHVILLE INTERNATIONAL AIRPORT TN US	20120426	267	167	182.9	36.11889	-86.6892	X	2400	X	2400
GHCND:USW00013897	NASHVILLE INTERNATIONAL AIRPORT TN US	20120427	228	106	182.9	36.11889	-86.6892	X	2400	X	2400
GHCND:USW00013897	NASHVILLE INTERNATIONAL AIRPORT TN US	20120428	283	128	182.9	36.11889	-86.6892	X	2400	X	2400
GHCND:USW00013897	NASHVILLE INTERNATIONAL AIRPORT TN US	20120429	300	161	182.9	36.11889	-86.6892	X	2400	X	2400
GHCND:USW00013897	NASHVILLE INTERNATIONAL AIRPORT TN US	20120430	300	156	182.9	36.11889	-86.6892	X	2400	X	2400
GHCND:USW00013897	NASHVILLE INTERNATIONAL AIRPORT TN US	20120501	311	189	182.9	36.11889	-86.6892	X	2400	X	2400
GHCND:USW00013897	NASHVILLE INTERNATIONAL AIRPORT TN US	20120502	317	178	182.9	36.11889	-86.6892	X	2400	X	2400
GHCND:USW00013897	NASHVILLE INTERNATIONAL AIRPORT TN US	20120503	244	189	182.9	36.11889	-86.6892	X	2400	X	2400
GHCND:USW00013897	NASHVILLE INTERNATIONAL AIRPORT TN US	20120504	306	189	182.9	36.11889	-86.6892	X	2400	X	2400
GHCND:USW00013897	NASHVILLE INTERNATIONAL AIRPORT TN US	20120505	311	183	182.9	36.11889	-86.6892	X	2400	X	2400
GHCND:USW00013897	NASHVILLE INTERNATIONAL AIRPORT TN US	20120506	328	178	182.9	36.11889	-86.6892	X	2400	X	2400
GHCND:USW00013897	NASHVILLE INTERNATIONAL AIRPORT TN US	20120507	278	167	182.9	36.11889	-86.6892	X	2400	X	2400
GHCND:USW00013897	NASHVILLE INTERNATIONAL AIRPORT TN US	20120508	261	183	182.9	36.11889	-86.6892	X	2400	X	2400
GHCND:USW00013897	NASHVILLE INTERNATIONAL AIRPORT TN US	20120509	256	128	182.9	36.11889	-86.6892	X	2400	X	2400
GHCND:USW00013897	NASHVILLE INTERNATIONAL AIRPORT TN US	20120510	239	94	182.9	36.11889	-86.6892	X	2400	X	2400
GHCND:USW00013897	NASHVILLE INTERNATIONAL AIRPORT TN US	20120511	261	83	182.9	36.11889	-86.6892	X	2400	X	2400
GHCND:USW00013897	NASHVILLE INTERNATIONAL AIRPORT TN US	20120512	206	150	182.9	36.11889	-86.6892	X	2400	X	2400
GHCND:USW00013897	NASHVILLE INTERNATIONAL AIRPORT TN US	20120513	200	172	182.9	36.11889	-86.6892	X	2400	X	2400
GHCND:USW00013897	NASHVILLE INTERNATIONAL AIRPORT TN US	20120514	244	156	182.9	36.11889	-86.6892	X	2400	X	2400
GHCND:USW00013897	NASHVILLE INTERNATIONAL AIRPORT TN US	20120515	278	139	182.9	36.11889	-86.6892	X	2400	X	2400
GHCND:USW00013897	NASHVILLE INTERNATIONAL AIRPORT TN US	20120516	294	133	182.9	36.11889	-86.6892	X	2400	X	2400
GHCND:USW00013897	NASHVILLE INTERNATIONAL AIRPORT TN US	20120517	300	133	182.9	36.11889	-86.6892	X	2400	X	2400
GHCND:USW00013897	NASHVILLE INTERNATIONAL AIRPORT TN US	20120518	317	161	182.9	36.11889	-86.6892	X	2400	X	2400
GHCND:USW00013897	NASHVILLE INTERNATIONAL AIRPORT TN US	20120519	306	167	182.9	36.11889	-86.6892	X	2400	X	2400
GHCND:USW00013897	NASHVILLE INTERNATIONAL AIRPORT TN US	20120520	322	150	182.9	36.11889	-86.6892	X	2400	X	2400
GHCND:USW00013897	NASHVILLE INTERNATIONAL AIRPORT TN US	20120521	289	172	182.9	36.11889	-86.6892	X	2400	X	2400
GHCND:USW00013897	NASHVILLE INTERNATIONAL AIRPORT TN US	20120522	256	144	182.9	36.11889	-86.6892	X	2400	X	2400
GHCND:USW00013897	NASHVILLE INTERNATIONAL AIRPORT TN US	20120523	289	117	182.9	36.11889	-86.6892	X	2400	X	2400
GHCND:USW00013897	NASHVILLE INTERNATIONAL AIRPORT TN US	20120524	328	139	182.9	36.11889	-86.6892	X	2400	X	2400
GHCND:USW00013897	NASHVILLE INTERNATIONAL AIRPORT TN US	20120525	333	183	182.9	36.11889	-86.6892	X	2400	X	2400
GHCND:USW00013897	NASHVILLE INTERNATIONAL AIRPORT TN US	20120526	350	172	182.9	36.11889	-86.6892	X	2400	X	2400
GHCND:USW00013897	NASHVILLE INTERNATIONAL AIRPORT TN US	20120527	350	200	182.9	36.11889	-86.6892	X	2400	X	2400
GHCND:USW00013897	NASHVILLE INTERNATIONAL AIRPORT TN US	20120528	339	217	182.9	36.11889	-86.6892	X	2400	X	2400
GHCND:USW00013897	NASHVILLE INTERNATIONAL AIRPORT TN US	20120529	322	183	182.9	36.11889	-86.6892	X	2400	X	2400
GHCND:USW00013897	NASHVILLE INTERNATIONAL AIRPORT TN US	20120530	322	161	182.9	36.11889	-86.6892	X	2400	X	2400
GHCND:USW00013897	NASHVILLE INTERNATIONAL AIRPORT TN US	20120531	317	172	182.9	36.11889	-86.6892	X	2400	X	2400
GHCND:USW00013897	NASHVILLE INTERNATIONAL AIRPORT TN US	20120601	200	111	182.9	36.11889	-86.6892	X	2400	X	2400
GHCND:USW00013897	NASHVILLE INTERNATIONAL AIRPORT TN US	20120602	256	89	182.9	36.11889	-86.6892	X	2400	X	2400
GHCND:USW00013897	NASHVILLE INTERNATIONAL AIRPORT TN US	20120603	311	139	182.9	36.11889	-86.6892	X	2400	X	2400
GHCND:USW00013897	NASHVILLE INTERNATIONAL AIRPORT TN US	20120604	300	183	182.9	36.11889	-86.6892	X	2400	X	2400
GHCND:USW00013897	NASHVILLE INTERNATIONAL AIRPORT TN US	20120605	272	167	182.9	36.11889	-86.6892	X	2400	X	2400
GHCND:USW00013897	NASHVILLE INTERNATIONAL AIRPORT TN US	20120606	267	133	182.9	36.11889	-86.6892	X	2400	X	2400
GHCND:USW00013897	NASHVILLE INTERNATIONAL AIRPORT TN US	20120607	278	133	182.9	36.11889	-86.6892	X	2400	X	2400
GHCND:USW00013897	NASHVILLE INTERNATIONAL AIRPORT TN US	20120608	311	139	182.9	36.11889	-86.6892	X	2400	X	2400
GHCND:USW00013897	NASHVILLE INTERNATIONAL AIRPORT TN US	20120609	311	161	182.9	36.11889	-86.6892	X	2400	X	2400
GHCND:USW00013897	NASHVILLE INTERNATIONAL AIRPORT TN US	20120610	250	200	182.9	36.11889	-86.6892	X	2400	X	2400
GHCND:USW00013897	NASHVILLE INTERNATIONAL AIRPORT TN US	20120611	306	189	182.9	36.11889	-86.6892	X	2400	X	2400
GHCND:USW00013897	NASHVILLE INTERNATIONAL AIRPORT TN US	20120612	294	183	182.9	36.11889	-86.6892	X	2400	X	2400
GHCND:USW00013897	NASHVILLE INTERNATIONAL AIRPORT TN US	20120613	311	144	182.9	36.11889	-86.6892	X	2400	X	2400
GHCND:USW00013897	NASHVILLE INTERNATIONAL AIRPORT TN US	20120614	339	156	182.9	36.11889	-86.6892	X	2400	X	2400
GHCND:USW00013897	NASHVILLE INTERNATIONAL AIRPORT TN US	20120615	339	200	182.9	36.11889	-86.6892	X	2400	X	2400
GHCND:USW00013897	NASHVILLE INTERNATIONAL AIRPORT TN US	20120616	317	200	182.9	36.11889	-86.6892	X	2400	X	2400
GHCND:USW00013897	NASHVILLE INTERNATIONAL AIRPORT TN US	20120617	317	200	182.9	36.11889	-86.6892	X	2400	X	2400
GHCND:USW00013897	NASHVILLE INTERNATIONAL AIRPORT TN US	20120618	333	178	182.9	36.11889	-86.6892	X	2400	X	2400
GHCND:USW00013897	NASHVILLE INTERNATIONAL AIRPORT TN US	20120619	339	206	182.9	36.11889	-86.6892	X	2400	X	2400
GHCND:USW00013897	NASHVILLE INTERNATIONAL AIRPORT TN US	20120620	356	189	182.9	36.11889	-86.6892	X	2400	X	2400
GHCND:USW00013897	NASHVILLE INTERNATIONAL AIRPORT TN US	20120621	344	211	182.9	36.11889	-86.6892	X	2400	X	2400
GHCND:USW00013897	NASHVILLE INTERNATIONAL AIRPORT TN US	20120622	344	222	182.9	36.11889	-86.6892	X	2400	X	2400
GHCND:USW00013897	NASHVILLE INTERNATIONAL AIRPORT TN US	20120623	350	189	182.9	36.11889	-86.6892	X	2400	X	2400
GHCND:USW00013897	NASHVILLE INTERNATIONAL AIRPORT TN US	20120624	367	183	182.9	36.11889	-86.6892	X	2400	X	2400
GHCND:USW00013897	NASHVILLE INTERNATIONAL AIRPORT TN US	20120625	367	200	182.9	36.11889	-86.6892	X	2400	X	2400
GHCND:USW00013897	NASHVILLE INTERNATIONAL AIRPORT TN US	20120626	311	189	182.9	36.11889	-86.6892	X	2400	X	2400
GHCND:USW00013897	NASHVILLE INTERNATIONAL AIRPORT TN US	20120627	361	161	182.9	36.11889	-86.6892	X	2400	X	2400
GHCND:USW00013897	NASHVILLE INTERNATIONAL AIRPORT TN US	20120628	406	178	182.9	36.11889	-86.6892	X	2400	X	2400
GHCND:USW00013897	NASHVILLE INTERNATIONAL AIRPORT TN US	20120629	428	211	182.9	36.11889	-86.6892	X	2400	X	2400
GHCND:USW00013897	NASHVILLE INTERNATIONAL AIRPORT TN US	20120630	417	267	182.9	36.11889	-86.6892	X	2400	X	2400
GHCND:USW00013897	NASHVILLE INTERNATIONAL AIRPORT TN US	20120701	406	272	182.9	36.11889	-86.6892	X	2400	X	2400
GHCND:USW00013897	NASHVILLE INTERNATIONAL AIRPORT TN US	20120702	372	250	182.9	36.11889	-86.6892	X	2400	X	2400
GHCND:USW00013897	NASHVILLE INTERNATIONAL AIRPORT TN US	20120703	372	222	182.9	36.11889	-86.6892	X	2400	X	2400
GHCND:USW00013897	NASHVILLE INTERNATIONAL AIRPORT TN US	20120704	394	233	182.9	36.11889	-86.6892	X	2400	X	2400
GHCND:USW00013897	NASHVILLE INTERNATIONAL AIRPORT TN US	20120705	400	233	182.9	36.11889	-86.6892	X	2400	X	2400
GHCND:USW00013897	NASHVILLE INTERNATIONAL AIRPORT TN US	20120706	406	222	182.9	36.11889	-86.6892	X	2400	X	2400
GHCND:USW00013897	NASHVILLE INTERNATIONAL AIRPORT TN US	20120707	400	233	182.9	36.11889	-86.6892	X	2400	X	2400
GHCND:USW00013897	NASHVILLE INTERNATIONAL AIRPORT TN US	20120708	378	228	182.9	36.11889	-86.6892	X	2400	X	2400
GHCND:USW00013897	NASHVILLE INTERNATIONAL AIRPORT TN US	20120709	333	228	182.9	36.11889	-86.6892	X	2400	X	2400
GHCND:USW00013897	NASHVILLE INTERNATIONAL AIRPORT TN US	20120710	272	217	182.9	36.11889	-86.6892	X	2400	X	2400
GHCND:USW00013897	NASHVILLE INTERNATIONAL AIRPORT TN US	20120711	294	228	182.9	36.11889	-86.6892	X	2400	X	2400
GHCND:USW00013897	NASHVILLE INTERNATIONAL AIRPORT TN US	20120712	233	211	182.9	36.11889	-86.6892	X	2400	X	2400
GHCND:USW00013897	NASHVILLE INTERNATIONAL AIRPORT TN US	20120713	306	217	182.9	36.11889	-86.6892	X	2400	X	2400
GHCND:USW00013897	NASHVILLE INTERNATIONAL AIRPORT TN US	20120714	300	217	182.9	36.11889	-86.6892	X	2400	X	2400
GHCND:USW00013897	NASHVILLE INTERNATIONAL AIRPORT TN US	20120715	344	211	182.9	36.11889	-86.6892	X	2400	X	2400
GHCND:USW00013897	NASHVILLE INTERNATIONAL AIRPORT TN US	20120716	356	217	182.9	36.11889	-86.6892	X	2400	X	2400
GHCND:USW00013897	NASHVILLE INTERNATIONAL AIRPORT TN US	20120717	350	222	182.9	36.11889	-86.6892	X	2400	X	2400
GHCND:USW00013897	NASHVILLE INTERNATIONAL AIRPORT TN US	20120718	350	239	182.9	36.11889	-86.6892	X	2400	X	2400
GHCND:USW00013897	NASHVILLE INTERNATIONAL AIRPORT TN US	20120719	356	211	182.9	36.11889	-86.6892	X	2400	X	2400
GHCND:USW00013897	NASHVILLE INTERNATIONAL AIRPORT TN US	20120720	328	211	182.9	36.11889	-86.6892	X	2400	X	2400

GHCND:USW00013897	NASHVILLE INTERNATIONAL AIRPORT TN US	20120721	317	228	182.9	36.11889	-86.6892	X	2400	X	2400
GHCND:USW00013897	NASHVILLE INTERNATIONAL AIRPORT TN US	20120722	317	233	182.9	36.11889	-86.6892	X	2400	X	2400
GHCND:USW00013897	NASHVILLE INTERNATIONAL AIRPORT TN US	20120723	339	228	182.9	36.11889	-86.6892	X	2400	X	2400
GHCND:USW00013897	NASHVILLE INTERNATIONAL AIRPORT TN US	20120724	344	244	182.9	36.11889	-86.6892	X	2400	X	2400
GHCND:USW00013897	NASHVILLE INTERNATIONAL AIRPORT TN US	20120725	356	256	182.9	36.11889	-86.6892	X	2400	X	2400
GHCND:USW00013897	NASHVILLE INTERNATIONAL AIRPORT TN US	20120726	350	250	182.9	36.11889	-86.6892	X	2400	X	2400
GHCND:USW00013897	NASHVILLE INTERNATIONAL AIRPORT TN US	20120727	350	228	182.9	36.11889	-86.6892	X	2400	X	2400
GHCND:USW00013897	NASHVILLE INTERNATIONAL AIRPORT TN US	20120728	339	228	182.9	36.11889	-86.6892	X	2400	X	2400
GHCND:USW00013897	NASHVILLE INTERNATIONAL AIRPORT TN US	20120729	317	206	182.9	36.11889	-86.6892	X	2400	X	2400
GHCND:USW00013897	NASHVILLE INTERNATIONAL AIRPORT TN US	20120730	333	200	182.9	36.11889	-86.6892	X	2400	X	2400
GHCND:USW00013897	NASHVILLE INTERNATIONAL AIRPORT TN US	20120731	350	239	182.9	36.11889	-86.6892	X	2400	X	2400
GHCND:USW00013897	NASHVILLE INTERNATIONAL AIRPORT TN US	20120801	361	228	182.9	36.11889	-86.6892	X	2400	X	2400
GHCND:USW00013897	NASHVILLE INTERNATIONAL AIRPORT TN US	20120802	372	217	182.9	36.11889	-86.6892	X	2400	X	2400
GHCND:USW00013897	NASHVILLE INTERNATIONAL AIRPORT TN US	20120803	317	233	182.9	36.11889	-86.6892	X	2400	X	2400
GHCND:USW00013897	NASHVILLE INTERNATIONAL AIRPORT TN US	20120804	344	250	182.9	36.11889	-86.6892	X	2400	X	2400
GHCND:USW00013897	NASHVILLE INTERNATIONAL AIRPORT TN US	20120805	289	239	182.9	36.11889	-86.6892	X	2400	X	2400
GHCND:USW00013897	NASHVILLE INTERNATIONAL AIRPORT TN US	20120806	322	228	182.9	36.11889	-86.6892	X	2400	X	2400
GHCND:USW00013897	NASHVILLE INTERNATIONAL AIRPORT TN US	20120807	339	228	182.9	36.11889	-86.6892	X	2400	X	2400
GHCND:USW00013897	NASHVILLE INTERNATIONAL AIRPORT TN US	20120808	350	206	182.9	36.11889	-86.6892	X	2400	X	2400
GHCND:USW00013897	NASHVILLE INTERNATIONAL AIRPORT TN US	20120809	300	211	182.9	36.11889	-86.6892	X	2400	X	2400
GHCND:USW00013897	NASHVILLE INTERNATIONAL AIRPORT TN US	20120810	300	189	182.9	36.11889	-86.6892	X	2400	X	2400
GHCND:USW00013897	NASHVILLE INTERNATIONAL AIRPORT TN US	20120811	278	161	182.9	36.11889	-86.6892	X	2400	X	2400
GHCND:USW00013897	NASHVILLE INTERNATIONAL AIRPORT TN US	20120812	294	139	182.9	36.11889	-86.6892	X	2400	X	2400
GHCND:USW00013897	NASHVILLE INTERNATIONAL AIRPORT TN US	20120813	250	167	182.9	36.11889	-86.6892	X	2400	X	2400
GHCND:USW00013897	NASHVILLE INTERNATIONAL AIRPORT TN US	20120814	294	200	182.9	36.11889	-86.6892	X	2400	X	2400
GHCND:USW00013897	NASHVILLE INTERNATIONAL AIRPORT TN US	20120815	300	194	182.9	36.11889	-86.6892	X	2400	X	2400
GHCND:USW00013897	NASHVILLE INTERNATIONAL AIRPORT TN US	20120816	328	178	182.9	36.11889	-86.6892	X	2400	X	2400
GHCND:USW00013897	NASHVILLE INTERNATIONAL AIRPORT TN US	20120817	256	189	182.9	36.11889	-86.6892	X	2400	X	2400
GHCND:USW00013897	NASHVILLE INTERNATIONAL AIRPORT TN US	20120818	289	183	182.9	36.11889	-86.6892	X	2400	X	2400
GHCND:USW00013897	NASHVILLE INTERNATIONAL AIRPORT TN US	20120819	294	167	182.9	36.11889	-86.6892	X	2400	X	2400
GHCND:USW00013897	NASHVILLE INTERNATIONAL AIRPORT TN US	20120820	289	139	182.9	36.11889	-86.6892	X	2400	X	2400
GHCND:USW00013897	NASHVILLE INTERNATIONAL AIRPORT TN US	20120821	300	133	182.9	36.11889	-86.6892	X	2400	X	2400
GHCND:USW00013897	NASHVILLE INTERNATIONAL AIRPORT TN US	20120822	322	150	182.9	36.11889	-86.6892	X	2400	X	2400
GHCND:USW00013897	NASHVILLE INTERNATIONAL AIRPORT TN US	20120823	333	172	182.9	36.11889	-86.6892	X	2400	X	2400
GHCND:USW00013897	NASHVILLE INTERNATIONAL AIRPORT TN US	20120824	333	178	182.9	36.11889	-86.6892	X	2400	X	2400
GHCND:USW00013897	NASHVILLE INTERNATIONAL AIRPORT TN US	20120825	317	200	182.9	36.11889	-86.6892	X	2400	X	2400
GHCND:USW00013897	NASHVILLE INTERNATIONAL AIRPORT TN US	20120826	322	189	182.9	36.11889	-86.6892	X	2400	X	2400
GHCND:USW00013897	NASHVILLE INTERNATIONAL AIRPORT TN US	20120827	339	194	182.9	36.11889	-86.6892	X	2400	X	2400
GHCND:USW00013897	NASHVILLE INTERNATIONAL AIRPORT TN US	20120828	322	222	182.9	36.11889	-86.6892	X	2400	X	2400
GHCND:USW00013897	NASHVILLE INTERNATIONAL AIRPORT TN US	20120829	328	211	182.9	36.11889	-86.6892	X	2400	X	2400
GHCND:USW00013897	NASHVILLE INTERNATIONAL AIRPORT TN US	20120830	317	222	182.9	36.11889	-86.6892	X	2400	X	2400
GHCND:USW00013897	NASHVILLE INTERNATIONAL AIRPORT TN US	20120831	311	250	182.9	36.11889	-86.6892	X	2400	X	2400
GHCND:USW00013897	NASHVILLE INTERNATIONAL AIRPORT TN US	20120901	328	244	182.9	36.11889	-86.6892	X	2400	X	2400
GHCND:USW00013897	NASHVILLE INTERNATIONAL AIRPORT TN US	20120902	289	217	182.9	36.11889	-86.6892	X	2400	X	2400
GHCND:USW00013897	NASHVILLE INTERNATIONAL AIRPORT TN US	20120903	261	228	182.9	36.11889	-86.6892	X	2400	X	2400
GHCND:USW00013897	NASHVILLE INTERNATIONAL AIRPORT TN US	20120904	328	239	182.9	36.11889	-86.6892	X	2400	X	2400
GHCND:USW00013897	NASHVILLE INTERNATIONAL AIRPORT TN US	20120905	328	211	182.9	36.11889	-86.6892	X	2400	X	2400
GHCND:USW00013897	NASHVILLE INTERNATIONAL AIRPORT TN US	20120906	328	200	182.9	36.11889	-86.6892	X	2400	X	2400
GHCND:USW00013897	NASHVILLE INTERNATIONAL AIRPORT TN US	20120907	333	200	182.9	36.11889	-86.6892	X	2400	X	2400
GHCND:USW00013897	NASHVILLE INTERNATIONAL AIRPORT TN US	20120908	261	139	182.9	36.11889	-86.6892	X	2400	X	2400
GHCND:USW00013897	NASHVILLE INTERNATIONAL AIRPORT TN US	20120909	272	117	182.9	36.11889	-86.6892	X	2400	X	2400
GHCND:USW00013897	NASHVILLE INTERNATIONAL AIRPORT TN US	20120910	272	128	182.9	36.11889	-86.6892	X	2400	X	2400
GHCND:USW00013897	NASHVILLE INTERNATIONAL AIRPORT TN US	20120911	294	133	182.9	36.11889	-86.6892	X	2400	X	2400
GHCND:USW00013897	NASHVILLE INTERNATIONAL AIRPORT TN US	20120912	289	172	182.9	36.11889	-86.6892	X	2400	X	2400
GHCND:USW00013897	NASHVILLE INTERNATIONAL AIRPORT TN US	20120913	289	167	182.9	36.11889	-86.6892	X	2400	X	2400
GHCND:USW00013897	NASHVILLE INTERNATIONAL AIRPORT TN US	20120914	294	150	182.9	36.11889	-86.6892	X	2400	X	2400
GHCND:USW00013897	NASHVILLE INTERNATIONAL AIRPORT TN US	20120915	278	183	182.9	36.11889	-86.6892	X	2400	X	2400
GHCND:USW00013897	NASHVILLE INTERNATIONAL AIRPORT TN US	20120916	289	194	182.9	36.11889	-86.6892	X	2400	X	2400
GHCND:USW00013897	NASHVILLE INTERNATIONAL AIRPORT TN US	20120917	222	200	182.9	36.11889	-86.6892	X	2400	X	2400
GHCND:USW00013897	NASHVILLE INTERNATIONAL AIRPORT TN US	20120918	222	111	182.9	36.11889	-86.6892	X	2400	X	2400
GHCND:USW00013897	NASHVILLE INTERNATIONAL AIRPORT TN US	20120919	228	78	182.9	36.11889	-86.6892	X	2400	X	2400
GHCND:USW00013897	NASHVILLE INTERNATIONAL AIRPORT TN US	20120920	272	83	182.9	36.11889	-86.6892	X	2400	X	2400
GHCND:USW00013897	NASHVILLE INTERNATIONAL AIRPORT TN US	20120921	278	122	182.9	36.11889	-86.6892	X	2400	X	2400
GHCND:USW00013897	NASHVILLE INTERNATIONAL AIRPORT TN US	20120922	272	139	182.9	36.11889	-86.6892	X	2400	X	2400
GHCND:USW00013897	NASHVILLE INTERNATIONAL AIRPORT TN US	20120923	217	89	182.9	36.11889	-86.6892	X	2400	X	2400
GHCND:USW00013897	NASHVILLE INTERNATIONAL AIRPORT TN US	20120924	228	56	182.9	36.11889	-86.6892	X	2400	X	2400
GHCND:USW00013897	NASHVILLE INTERNATIONAL AIRPORT TN US	20120925	272	111	182.9	36.11889	-86.6892	X	2400	X	2400
GHCND:USW00013897	NASHVILLE INTERNATIONAL AIRPORT TN US	20120926	289	172	182.9	36.11889	-86.6892	X	2400	X	2400
GHCND:USW00013897	NASHVILLE INTERNATIONAL AIRPORT TN US	20120927	294	172	182.9	36.11889	-86.6892	X	2400	X	2400
GHCND:USW00013897	NASHVILLE INTERNATIONAL AIRPORT TN US	20120928	256	183	182.9	36.11889	-86.6892	X	2400	X	2400
GHCND:USW00013897	NASHVILLE INTERNATIONAL AIRPORT TN US	20120929	250	156	182.9	36.11889	-86.6892	X	2400	X	2400
GHCND:USW00013897	NASHVILLE INTERNATIONAL AIRPORT TN US	20120930	228	122	182.9	36.11889	-86.6892	X	2400	X	2400
GHCND:USW00013897	NASHVILLE INTERNATIONAL AIRPORT TN US	20121001	217	139	182.9	36.11889	-86.6892	X	2400	X	2400
GHCND:USW00013897	NASHVILLE INTERNATIONAL AIRPORT TN US	20121002	189	128	182.9	36.11889	-86.6892	X	2400	X	2400
GHCND:USW00013897	NASHVILLE INTERNATIONAL AIRPORT TN US	20121003	244	106	182.9	36.11889	-86.6892	X	2400	X	2400
GHCND:USW00013897	NASHVILLE INTERNATIONAL AIRPORT TN US	20121004	272	128	182.9	36.11889	-86.6892	X	2400	X	2400
GHCND:USW00013897	NASHVILLE INTERNATIONAL AIRPORT TN US	20121005	278	106	182.9	36.11889	-86.6892	X	2400	X	2400
GHCND:USW00013897	NASHVILLE INTERNATIONAL AIRPORT TN US	20121006	167	72	182.9	36.11889	-86.6892	X	2400	X	2400
GHCND:USW00013897	NASHVILLE INTERNATIONAL AIRPORT TN US	20121007	161	83	182.9	36.11889	-86.6892	X	2400	X	2400
GHCND:USW00013897	NASHVILLE INTERNATIONAL AIRPORT TN US	20121008	167	61	182.9	36.11889	-86.6892	X	2400	X	2400
GHCND:USW00013897	NASHVILLE INTERNATIONAL AIRPORT TN US	20121009	189	33	182.9	36.11889	-86.6892	X	2400	X	2400
GHCND:USW00013897	NASHVILLE INTERNATIONAL AIRPORT TN US	20121010	189	61	182.9	36.11889	-86.6892	X	2400	X	2400
GHCND:USW00013897	NASHVILLE INTERNATIONAL AIRPORT TN US	20121011	206	33	182.9	36.11889	-86.6892	X	2400	X	2400
GHCND:USW00013897	NASHVILLE INTERNATIONAL AIRPORT TN US	20121012	167	111	182.9	36.11889	-86.6892	X	2400	X	2400
GHCND:USW00013897	NASHVILLE INTERNATIONAL AIRPORT TN US	20121013	261	122	182.9	36.11889	-86.6892	X	2400	X	2400
GHCND:USW00013897	NASHVILLE INTERNATIONAL AIRPORT TN US	20121014	244	172	182.9	36.11889	-86.6892	X	2400	X	2400
GHCND:USW00013897	NASHVILLE INTERNATIONAL AIRPORT TN US	20121015	222	89	182.9	36.11889	-86.6892	X	2400	X	2400
GHCND:USW00013897	NASHVILLE INTERNATIONAL AIRPORT TN US	20121016	239	61	182.9	36.11889	-86.6892	X	2400	X	2400
GHCND:USW00013897	NASHVILLE INTERNATIONAL AIRPORT TN US	20121017	256	100	182.9	36.11889	-86.6892	X	2400	X	2400
GHCND:USW00013897	NASHVILLE INTERNATIONAL AIRPORT TN US	20121018	211	78	182.9	36.11889	-86.6892	X	2400	X	2400
GHCND:USW00013897	NASHVILLE INTERNATIONAL AIRPORT TN US	20121019	189	72	182.9	36.11889	-86.6892	X	2400	X	2400
GHCND:USW00013897	NASHVILLE INTERNATIONAL AIRPORT TN US	20121020	183	78	182.9	36.11889	-86.6892	X	2400	X	2400
GHCND:USW00013897	NASHVILLE INTERNATIONAL AIRPORT TN US	20121021	256	56	182.9	36.11889	-86.6892	X	2400	X	2400
GHCND:USW00013897	NASHVILLE INTERNATIONAL AIRPORT TN US	20121022	278	139	182.9	36.11889	-86.6892	X	2400	X	2400
GHCND:USW00013897	NASHVILLE INTERNATIONAL AIRPORT TN US	20121023	267	117	182.9	36.11889	-86.6892	X	2400	X	2400
GHCND:USW00013897	NASHVILLE INTERNATIONAL AIRPORT TN US	20121024	272	94	182.9	36.11889	-86.6892	X	2400	X	2400
GHCND:USW00013897	NASHVILLE INTERNATIONAL AIRPORT TN US	20121025	272	111	182.9	36.11889	-86.6892	X	2400	X	2400
GHCND:USW00013897	NASHVILLE INTERNATIONAL AIRPORT TN US	20121026	172	72	182.9	36.11889	-86.6892	X	2400	X	2400
GHCND:USW00013897	NASHVILLE INTERNATIONAL AIRPORT TN US	20121027	117	61	182.9	36.11889	-86.6892	X	2400	X	2400
GHCND:USW00013897	NASHVILLE INTERNATIONAL AIRPORT TN US	20121028	150	56	182.9	36.11889	-86.6892	X	2400	X	2400
GHCND:USW00013897	NASHVILLE INTERNATIONAL AIRPORT TN US	20121029	133	22	182.9	36.11889	-86.6892	X	2400	X	2400
GHCND:USW00013897	NASHVILLE INTERNATIONAL AIRPORT TN US	20121030	133	50	182.9	36.11889	-86.6892	X	2400	X	2400
GHCND:USW00013897	NASHVILLE INTERNATIONAL AIRPORT TN US	20121031	156	17	182.9	36.11889	-86.6892	X	2400	X	2400
GHCND:USW00013897	NASHVILLE INTERNATIONAL AIRPORT TN US	20121101	172	-22	182.9	36.11889	-86.6892	X	2400	X	2400
GHCND:USW00013897	NASHVILLE INTERNATIONAL AIRPORT TN US	20121102	211	61	182.9	36.11889	-86.6892	X	2400	X	2400
GHCND:USW00013897	NASHVILLE INTERNATIONAL AIRPORT TN US	20121103	278	33	182.9	36.11889	-86.6892	X	2400	X	2400
GHCND:USW00013897	NASHVILLE INTERNATIONAL AIRPORT TN US	20121104	144	28	182.9	36.11889	-86.6892	X	2400	X	2400
GHCND:USW00013897	NASHVILLE INTERNATIONAL AIRPORT TN US	20121105	122	17	182.9	36.11889	-86.6892	X	2400	X	2400
GHCND:USW00013897	NASHVILLE INTERNATIONAL AIRPORT TN US	20121106	111	44	182.9	36.11889	-86.6892	X	2400	X	2400
GHCND:USW00013897	NASHVILLE INTERNATIONAL AIRPORT TN US	20121107	117	50	182.9	36.11889	-86.6892	X	2400	X	2400
GHCND:USW00013897	NASHVILLE INTERNATIONAL AIRPORT TN US	20121108	139	6	182.9	36.11889	-86.6892	X	2400	X	2400
GHCND:USW00013897	NASHVILLE INTERNATIONAL AIRPORT TN US	20121109	200	0	182.9	36.11889	-86.6892	X	2400	X	2400
GHCND:USW00013897	NASHVILLE INTERNATIONAL AIRPORT TN US	20121110	228	44	182.9	36.11889	-86.6892	X	2400	X	2400
GHCND:USW00013897	NASHVILLE INTERNATIONAL AIRPORT TN US	20121111	222	94	182.9	36.11889	-86.6892	X	2400	X	2400
GHCND:USW00013897	NASHVILLE INTERNATIONAL AIRPORT TN US	20121112	189	0	182.9	36.11889	-86.6892	X	2400	X	2400
GHCND:USW00013897	NASHVILLE INTERNATIONAL AIRPORT TN US	20121113	106	-22	182.9	36.11889	-86.6892	X	2400	X	2400
GHCND:USW00013897	NASHVILLE INTERNATIONAL AIRPORT TN US	20121114	117	0	182.9	36.11889	-86.6892	X	2400	X	2400
GHCND:USW00013897	NASHVILLE INTERNATIONAL AIRPORT TN US	20121115	144	-28	182.9	36.11889	-86.6892	X	2400	X	2400
GHCND:USW00013897	NASHVILLE INTERNATIONAL AIRPORT TN US	20121116	150	-6	182.9	36.11889	-86.6892	X	2400	X	2400
GHCND:USW00013897	NASHVILLE INTERNATIONAL AIRPORT TN US	20121117	167	-11	182.9	36.11889	-86.6892	X	2400	X	2400
GHCND:USW00013897	NASHVILLE INTERNATIONAL AIRPORT TN US	20121118	183	-17	182.9	36.11889	-86.6892	X	2400	X	2400
GHCND:USW00013897	NASHVILLE INTERNATIONAL AIRPORT TN US	20121119	194	0	182.9	36.11889	-86.6892	X	2400	X	2400
GHCND:USW00013897	NASHVILLE INTERNATIONAL AIRPORT TN US	20121120	200	89	182.9	36.11889	-86.6892	X	2400	X	2400
GHCND:USW00013897	NASHVILLE INTERNATIONAL AIRPORT TN US	20121121	194	61	182.9	36.11889	-86.6892	X	2400	X	2400

GHCND:USW00013897	NASHVILLE INTERNATIONAL AIRPORT TN US	20121122	200	17	182.9	36.11889	-86.6892	X	2400	X	2400
GHCND:USW00013897	NASHVILLE INTERNATIONAL AIRPORT TN US	20121123	150	22	182.9	36.11889	-86.6892	X	2400	X	2400
GHCND:USW00013897	NASHVILLE INTERNATIONAL AIRPORT TN US	20121124	61	-28	182.9	36.11889	-86.6892	X	2400	X	2400
GHCND:USW00013897	NASHVILLE INTERNATIONAL AIRPORT TN US	20121125	150	-44	182.9	36.11889	-86.6892	X	2400	X	2400
GHCND:USW00013897	NASHVILLE INTERNATIONAL AIRPORT TN US	20121126	172	44	182.9	36.11889	-86.6892	X	2400	X	2400
GHCND:USW00013897	NASHVILLE INTERNATIONAL AIRPORT TN US	20121127	72	17	182.9	36.11889	-86.6892	X	2400	X	2400
GHCND:USW00013897	NASHVILLE INTERNATIONAL AIRPORT TN US	20121128	100	-22	182.9	36.11889	-86.6892	X	2400	X	2400
GHCND:USW00013897	NASHVILLE INTERNATIONAL AIRPORT TN US	20121129	150	-28	182.9	36.11889	-86.6892	X	2400	X	2400
GHCND:USW00013897	NASHVILLE INTERNATIONAL AIRPORT TN US	20121130	167	-6	182.9	36.11889	-86.6892	X	2400	X	2400
GHCND:USW00013897	NASHVILLE INTERNATIONAL AIRPORT TN US	20121201	206	39	182.9	36.11889	-86.6892	X	2400	X	2400
GHCND:USW00013897	NASHVILLE INTERNATIONAL AIRPORT TN US	20121202	217	117	182.9	36.11889	-86.6892	X	2400	X	2400
GHCND:USW00013897	NASHVILLE INTERNATIONAL AIRPORT TN US	20121203	239	144	182.9	36.11889	-86.6892	X	2400	X	2400
GHCND:USW00013897	NASHVILLE INTERNATIONAL AIRPORT TN US	20121204	194	133	182.9	36.11889	-86.6892	X	2400	X	2400
GHCND:USW00013897	NASHVILLE INTERNATIONAL AIRPORT TN US	20121205	178	67	182.9	36.11889	-86.6892	X	2400	X	2400
GHCND:USW00013897	NASHVILLE INTERNATIONAL AIRPORT TN US	20121206	161	50	182.9	36.11889	-86.6892	X	2400	X	2400
GHCND:USW00013897	NASHVILLE INTERNATIONAL AIRPORT TN US	20121207	172	122	182.9	36.11889	-86.6892	X	2400	X	2400
GHCND:USW00013897	NASHVILLE INTERNATIONAL AIRPORT TN US	20121208	178	139	182.9	36.11889	-86.6892	X	2400	X	2400
GHCND:USW00013897	NASHVILLE INTERNATIONAL AIRPORT TN US	20121209	211	139	182.9	36.11889	-86.6892	X	2400	X	2400
GHCND:USW00013897	NASHVILLE INTERNATIONAL AIRPORT TN US	20121210	172	6	182.9	36.11889	-86.6892	X	2400	X	2400
GHCND:USW00013897	NASHVILLE INTERNATIONAL AIRPORT TN US	20121211	56	-22	182.9	36.11889	-86.6892	X	2400	X	2400
GHCND:USW00013897	NASHVILLE INTERNATIONAL AIRPORT TN US	20121212	100	-44	182.9	36.11889	-86.6892	X	2400	X	2400
GHCND:USW00013897	NASHVILLE INTERNATIONAL AIRPORT TN US	20121213	122	-50	182.9	36.11889	-86.6892	X	2400	X	2400
GHCND:USW00013897	NASHVILLE INTERNATIONAL AIRPORT TN US	20121214	150	-33	182.9	36.11889	-86.6892	X	2400	X	2400
GHCND:USW00013897	NASHVILLE INTERNATIONAL AIRPORT TN US	20121215	167	72	182.9	36.11889	-86.6892	X	2400	X	2400
GHCND:USW00013897	NASHVILLE INTERNATIONAL AIRPORT TN US	20121216	172	111	182.9	36.11889	-86.6892	X	2400	X	2400
GHCND:USW00013897	NASHVILLE INTERNATIONAL AIRPORT TN US	20121217	183	83	182.9	36.11889	-86.6892	X	2400	X	2400
GHCND:USW00013897	NASHVILLE INTERNATIONAL AIRPORT TN US	20121218	144	67	182.9	36.11889	-86.6892	X	2400	X	2400
GHCND:USW00013897	NASHVILLE INTERNATIONAL AIRPORT TN US	20121219	189	28	182.9	36.11889	-86.6892	X	2400	X	2400
GHCND:USW00013897	NASHVILLE INTERNATIONAL AIRPORT TN US	20121220	156	22	182.9	36.11889	-86.6892	X	2400	X	2400
GHCND:USW00013897	NASHVILLE INTERNATIONAL AIRPORT TN US	20121221	61	-6	182.9	36.11889	-86.6892	X	2400	X	2400
GHCND:USW00013897	NASHVILLE INTERNATIONAL AIRPORT TN US	20121222	94	-56	182.9	36.11889	-86.6892	X	2400	X	2400
GHCND:USW00013897	NASHVILLE INTERNATIONAL AIRPORT TN US	20121223	111	11	182.9	36.11889	-86.6892	X	2400	X	2400
GHCND:USW00013897	NASHVILLE INTERNATIONAL AIRPORT TN US	20121224	167	50	182.9	36.11889	-86.6892	X	2400	X	2400
GHCND:USW00013897	NASHVILLE INTERNATIONAL AIRPORT TN US	20121225	50	11	182.9	36.11889	-86.6892	X	2400	X	2400
GHCND:USW00013897	NASHVILLE INTERNATIONAL AIRPORT TN US	20121226	67	6	182.9	36.11889	-86.6892	X	2400	X	2400
GHCND:USW00013897	NASHVILLE INTERNATIONAL AIRPORT TN US	20121227	22	6	182.9	36.11889	-86.6892	X	2400	X	2400
GHCND:USW00013897	NASHVILLE INTERNATIONAL AIRPORT TN US	20121228	39	6	182.9	36.11889	-86.6892	X	2400	X	2400
GHCND:USW00013897	NASHVILLE INTERNATIONAL AIRPORT TN US	20121229	39	-22	182.9	36.11889	-86.6892	X	2400	X	2400
GHCND:USW00013897	NASHVILLE INTERNATIONAL AIRPORT TN US	20121230	50	-56	182.9	36.11889	-86.6892	X	2400	X	2400
GHCND:USW00013897	NASHVILLE INTERNATIONAL AIRPORT TN US	20121231	61	-28	182.9	36.11889	-86.6892	X	2400	X	2400
GHCND:USW00013897	NASHVILLE INTERNATIONAL AIRPORT TN US	20130101	56	6	182.9	36.11889	-86.6892	X	2400	X	2400
GHCND:USW00013897	NASHVILLE INTERNATIONAL AIRPORT TN US	20130102	17	-28	182.9	36.11889	-86.6892	X	2400	X	2400
GHCND:USW00013897	NASHVILLE INTERNATIONAL AIRPORT TN US	20130103	72	-39	182.9	36.11889	-86.6892	X	2400	X	2400
GHCND:USW00013897	NASHVILLE INTERNATIONAL AIRPORT TN US	20130104	83	-61	182.9	36.11889	-86.6892	X	2400	X	2400
GHCND:USW00013897	NASHVILLE INTERNATIONAL AIRPORT TN US	20130105	83	-56	182.9	36.11889	-86.6892	X	2400	X	2400
GHCND:USW00013897	NASHVILLE INTERNATIONAL AIRPORT TN US	20130106	106	-17	182.9	36.11889	-86.6892	X	2400	X	2400
GHCND:USW00013897	NASHVILLE INTERNATIONAL AIRPORT TN US	20130107	94	-50	182.9	36.11889	-86.6892	X	2400	X	2400
GHCND:USW00013897	NASHVILLE INTERNATIONAL AIRPORT TN US	20130108	156	-28	182.9	36.11889	-86.6892	X	2400	X	2400
GHCND:USW00013897	NASHVILLE INTERNATIONAL AIRPORT TN US	20130109	122	94	182.9	36.11889	-86.6892	X	2400	X	2400
GHCND:USW00013897	NASHVILLE INTERNATIONAL AIRPORT TN US	20130110	183	111	182.9	36.11889	-86.6892	X	2400	X	2400
GHCND:USW00013897	NASHVILLE INTERNATIONAL AIRPORT TN US	20130111	217	156	182.9	36.11889	-86.6892	X	2400	X	2400
GHCND:USW00013897	NASHVILLE INTERNATIONAL AIRPORT TN US	20130112	211	183	182.9	36.11889	-86.6892	X	2400	X	2400
GHCND:USW00013897	NASHVILLE INTERNATIONAL AIRPORT TN US	20130113	200	22	182.9	36.11889	-86.6892	X	2400	X	2400
GHCND:USW00013897	NASHVILLE INTERNATIONAL AIRPORT TN US	20130114	22	-22	182.9	36.11889	-86.6892	X	2400	X	2400
GHCND:USW00013897	NASHVILLE INTERNATIONAL AIRPORT TN US	20130115	17	-11	182.9	36.11889	-86.6892	X	2400	X	2400
GHCND:USW00013897	NASHVILLE INTERNATIONAL AIRPORT TN US	20130116	22	6	182.9	36.11889	-86.6892	X	2400	X	2400
GHCND:USW00013897	NASHVILLE INTERNATIONAL AIRPORT TN US	20130117	83	6	182.9	36.11889	-86.6892	X	2400	X	2400
GHCND:USW00013897	NASHVILLE INTERNATIONAL AIRPORT TN US	20130118	106	-33	182.9	36.11889	-86.6892	X	2400	X	2400
GHCND:USW00013897	NASHVILLE INTERNATIONAL AIRPORT TN US	20130119	139	-22	182.9	36.11889	-86.6892	X	2400	X	2400
GHCND:USW00013897	NASHVILLE INTERNATIONAL AIRPORT TN US	20130120	128	6	182.9	36.11889	-86.6892	X	2400	X	2400
GHCND:USW00013897	NASHVILLE INTERNATIONAL AIRPORT TN US	20130121	44	-44	182.9	36.11889	-86.6892	X	2400	X	2400
GHCND:USW00013897	NASHVILLE INTERNATIONAL AIRPORT TN US	20130122	-6	-78	182.9	36.11889	-86.6892	X	2400	X	2400
GHCND:USW00013897	NASHVILLE INTERNATIONAL AIRPORT TN US	20130123	117	-50	182.9	36.11889	-86.6892	X	2400	X	2400
GHCND:USW00013897	NASHVILLE INTERNATIONAL AIRPORT TN US	20130124	61	-22	182.9	36.11889	-86.6892	X	2400	X	2400
GHCND:USW00013897	NASHVILLE INTERNATIONAL AIRPORT TN US	20130125	33	-11	182.9	36.11889	-86.6892	X	2400	X	2400
GHCND:USW00013897	NASHVILLE INTERNATIONAL AIRPORT TN US	20130126	94	-17	182.9	36.11889	-86.6892	X	2400	X	2400
GHCND:USW00013897	NASHVILLE INTERNATIONAL AIRPORT TN US	20130127	106	-22	182.9	36.11889	-86.6892	X	2400	X	2400
GHCND:USW00013897	NASHVILLE INTERNATIONAL AIRPORT TN US	20130128	156	89	182.9	36.11889	-86.6892	X	2400	X	2400
GHCND:USW00013897	NASHVILLE INTERNATIONAL AIRPORT TN US	20130129	211	122	182.9	36.11889	-86.6892	X	2400	X	2400
GHCND:USW00013897	NASHVILLE INTERNATIONAL AIRPORT TN US	20130130	228	22	182.9	36.11889	-86.6892	X	2400	X	2400
GHCND:USW00013897	NASHVILLE INTERNATIONAL AIRPORT TN US	20130131	83	-6	182.9	36.11889	-86.6892	X	2400	X	2400
GHCND:USW00013897	NASHVILLE INTERNATIONAL AIRPORT TN US	20130201	-6	-83	182.9	36.11889	-86.6892	X	2400	X	2400
GHCND:USW00013897	NASHVILLE INTERNATIONAL AIRPORT TN US	20130202	67	-50	182.9	36.11889	-86.6892	X	2400	X	2400
GHCND:USW00013897	NASHVILLE INTERNATIONAL AIRPORT TN US	20130203	89	-22	182.9	36.11889	-86.6892	X	2400	X	2400
GHCND:USW00013897	NASHVILLE INTERNATIONAL AIRPORT TN US	20130204	150	-28	182.9	36.11889	-86.6892	X	2400	X	2400
GHCND:USW00013897	NASHVILLE INTERNATIONAL AIRPORT TN US	20130205	178	50	182.9	36.11889	-86.6892	X	2400	X	2400
GHCND:USW00013897	NASHVILLE INTERNATIONAL AIRPORT TN US	20130206	150	17	182.9	36.11889	-86.6892	X	2400	X	2400
GHCND:USW00013897	NASHVILLE INTERNATIONAL AIRPORT TN US	20130207	178	50	182.9	36.11889	-86.6892	X	2400	X	2400
GHCND:USW00013897	NASHVILLE INTERNATIONAL AIRPORT TN US	20130208	111	17	182.9	36.11889	-86.6892	X	2400	X	2400
GHCND:USW00013897	NASHVILLE INTERNATIONAL AIRPORT TN US	20130209	117	11	182.9	36.11889	-86.6892	X	2400	X	2400
GHCND:USW00013897	NASHVILLE INTERNATIONAL AIRPORT TN US	20130210	156	83	182.9	36.11889	-86.6892	X	2400	X	2400
GHCND:USW00013897	NASHVILLE INTERNATIONAL AIRPORT TN US	20130211	150	50	182.9	36.11889	-86.6892	X	2400	X	2400
GHCND:USW00013897	NASHVILLE INTERNATIONAL AIRPORT TN US	20130212	117	17	182.9	36.11889	-86.6892	X	2400	X	2400
GHCND:USW00013897	NASHVILLE INTERNATIONAL AIRPORT TN US	20130213	67	6	182.9	36.11889	-86.6892	X	2400	X	2400
GHCND:USW00013897	NASHVILLE INTERNATIONAL AIRPORT TN US	20130214	167	-11	182.9	36.11889	-86.6892	X	2400	X	2400
GHCND:USW00013897	NASHVILLE INTERNATIONAL AIRPORT TN US	20130215	111	-6	182.9	36.11889	-86.6892	X	2400	X	2400
GHCND:USW00013897	NASHVILLE INTERNATIONAL AIRPORT TN US	20130216	50	-44	182.9	36.11889	-86.6892	X	2400	X	2400
GHCND:USW00013897	NASHVILLE INTERNATIONAL AIRPORT TN US	20130217	89	-72	182.9	36.11889	-86.6892	X	2400	X	2400
GHCND:USW00013897	NASHVILLE INTERNATIONAL AIRPORT TN US	20130218	172	11	182.9	36.11889	-86.6892	X	2400	X	2400
GHCND:USW00013897	NASHVILLE INTERNATIONAL AIRPORT TN US	20130219	94	11	182.9	36.11889	-86.6892	X	2400	X	2400
GHCND:USW00013897	NASHVILLE INTERNATIONAL AIRPORT TN US	20130220	22	-44	182.9	36.11889	-86.6892	X	2400	X	2400
GHCND:USW00013897	NASHVILLE INTERNATIONAL AIRPORT TN US	20130221	89	-39	182.9	36.11889	-86.6892	X	2400	X	2400
GHCND:USW00013897	NASHVILLE INTERNATIONAL AIRPORT TN US	20130222	167	67	182.9	36.11889	-86.6892	X	2400	X	2400
GHCND:USW00013897	NASHVILLE INTERNATIONAL AIRPORT TN US	20130223	122	22	182.9	36.11889	-86.6892	X	2400	X	2400
GHCND:USW00013897	NASHVILLE INTERNATIONAL AIRPORT TN US	20130224	128	-11	182.9	36.11889	-86.6892	X	2400	X	2400
GHCND:USW00013897	NASHVILLE INTERNATIONAL AIRPORT TN US	20130225	189	11	182.9	36.11889	-86.6892	X	2400	X	2400
GHCND:USW00013897	NASHVILLE INTERNATIONAL AIRPORT TN US	20130226	122	39	182.9	36.11889	-86.6892	X	2400	X	2400
GHCND:USW00013897	NASHVILLE INTERNATIONAL AIRPORT TN US	20130227	50	39	182.9	36.11889	-86.6892	X	2400	X	2400
GHCND:USW00013897	NASHVILLE INTERNATIONAL AIRPORT TN US	20130228	50	11	182.9	36.11889	-86.6892	X	2400	X	2400
GHCND:USW00013897	NASHVILLE INTERNATIONAL AIRPORT TN US	20130301	44	6	182.9	36.11889	-86.6892	X	2400	X	2400
GHCND:USW00013897	NASHVILLE INTERNATIONAL AIRPORT TN US	20130302	17	-11	182.9	36.11889	-86.6892	X	2400	X	2400
GHCND:USW00013897	NASHVILLE INTERNATIONAL AIRPORT TN US	20130303	67	-39	182.9	36.11889	-86.6892	X	2400	X	2400
GHCND:USW00013897	NASHVILLE INTERNATIONAL AIRPORT TN US	20130304	144	6	182.9	36.11889	-86.6892	X	2400	X	2400
GHCND:USW00013897	NASHVILLE INTERNATIONAL AIRPORT TN US	20130305	133	6	182.9	36.11889	-86.6892	X	2400	X	2400
GHCND:USW00013897	NASHVILLE INTERNATIONAL AIRPORT TN US	20130306	56	-11	182.9	36.11889	-86.6892	X	2400	X	2400
GHCND:USW00013897	NASHVILLE INTERNATIONAL AIRPORT TN US	20130307	67	-11	182.9	36.11889	-86.6892	X	2400	X	2400
GHCND:USW00013897	NASHVILLE INTERNATIONAL AIRPORT TN US	20130308	144	-28	182.9	36.11889	-86.6892	X	2400	X	2400
GHCND:USW00013897	NASHVILLE INTERNATIONAL AIRPORT TN US	20130309	200	33	182.9	36.11889	-86.6892	X	2400	X	2400
GHCND:USW00013897	NASHVILLE INTERNATIONAL AIRPORT TN US	20130310	222	133	182.9	36.11889	-86.6892	X	2400	X	2400
GHCND:USW00013897	NASHVILLE INTERNATIONAL AIRPORT TN US	20130311	161	44	182.9	36.11889	-86.6892	X	2400	X	2400
GHCND:USW00013897	NASHVILLE INTERNATIONAL AIRPORT TN US	20130312	133	22	182.9	36.11889	-86.6892	X	2400	X	2400
GHCND:USW00013897	NASHVILLE INTERNATIONAL AIRPORT TN US	20130313	72	-22	182.9	36.11889	-86.6892	X	2400	X	2400
GHCND:USW00013897	NASHVILLE INTERNATIONAL AIRPORT TN US	20130314	111	-50	182.9	36.11889	-86.6892	X	2400	X	2400
GHCND:USW00013897	NASHVILLE INTERNATIONAL AIRPORT TN US	20130315	244	6	182.9	36.11889	-86.6892	X	2400	X	2400
GHCND:USW00013897	NASHVILLE INTERNATIONAL AIRPORT TN US	20130316	256	117	182.9	36.11889	-86.6892	X	2400	X	2400
GHCND:USW00013897	NASHVILLE INTERNATIONAL AIRPORT TN US	20130317	172	89	182.9	36.11889	-86.6892	X	2400	X	2400
GHCND:USW00013897	NASHVILLE INTERNATIONAL AIRPORT TN US	20130318	183	61	182.9	36.11889	-86.6892	X	2400	X	2400
GHCND:USW00013897	NASHVILLE INTERNATIONAL AIRPORT TN US	20130319	133	11	182.9	36.11889	-86.6892	X	2400	X	2400
GHCND:USW00013897	NASHVILLE INTERNATIONAL AIRPORT TN US	20130320	128	-28	182.9	36.11889	-86.6892	X	2400	X	2400
GHCND:USW00013897	NASHVILLE INTERNATIONAL AIRPORT TN US	20130321	72	-56	182.9	36.11889	-86.6892	X	2400	X	2400
GHCND:USW00013897	NASHVILLE INTERNATIONAL AIRPORT TN US	20130322	83	0	182.9	36.11889	-86.6892	X	2400	X	2400
GHCND:USW00013897	NASHVILLE INTERNATIONAL AIRPORT TN US	20130323	128	50	182.9	36.11889	-86.6892	X	2400	X	2400
GHCND:USW00013897	NASHVILLE INTERNATIONAL AIRPORT TN US	20130324	156	22	182.9	36.11889	-86.6892	X	2400	X	2400
GHCND:USW00013897	NASHVILLE INTERNATIONAL AIRPORT TN US	20130325	39	6	182.9	36.11889	-86.6892	X	2400	X	2400

GHCND:USW00013897	NASHVILLE INTERNATIONAL AIRPORT TN US	20130326	44	0	182.9	36.11889	-86.6892	X	2400	X	2400
GHCND:USW00013897	NASHVILLE INTERNATIONAL AIRPORT TN US	20130327	117	-22	182.9	36.11889	-86.6892	X	2400	X	2400
GHCND:USW00013897	NASHVILLE INTERNATIONAL AIRPORT TN US	20130328	167	6	182.9	36.11889	-86.6892	X	2400	X	2400
GHCND:USW00013897	NASHVILLE INTERNATIONAL AIRPORT TN US	20130329	106	67	182.9	36.11889	-86.6892	X	2400	X	2400
GHCND:USW00013897	NASHVILLE INTERNATIONAL AIRPORT TN US	20130330	156	78	182.9	36.11889	-86.6892	X	2400	X	2400
GHCND:USW00013897	NASHVILLE INTERNATIONAL AIRPORT TN US	20130331	144	50	182.9	36.11889	-86.6892	X	2400	X	2400
GHCND:USW00013897	NASHVILLE INTERNATIONAL AIRPORT TN US	20130401	172	44	182.9	36.11889	-86.6892	W	2400	W	2400
GHCND:USW00013897	NASHVILLE INTERNATIONAL AIRPORT TN US	20130402	111	28	182.9	36.11889	-86.6892	W	2400	W	2400
GHCND:USW00013897	NASHVILLE INTERNATIONAL AIRPORT TN US	20130403	133	11	182.9	36.11889	-86.6892	W	2400	W	2400
GHCND:USW00013897	NASHVILLE INTERNATIONAL AIRPORT TN US	20130404	83	56	182.9	36.11889	-86.6892	W	2400	W	2400
GHCND:USW00013897	NASHVILLE INTERNATIONAL AIRPORT TN US	20130405	200	61	182.9	36.11889	-86.6892	W	2400	W	2400
GHCND:USW00013897	NASHVILLE INTERNATIONAL AIRPORT TN US	20130406	233	44	182.9	36.11889	-86.6892	W	2400	W	2400
GHCND:USW00013897	NASHVILLE INTERNATIONAL AIRPORT TN US	20130407	244	106	182.9	36.11889	-86.6892	W	2400	W	2400
GHCND:USW00013897	NASHVILLE INTERNATIONAL AIRPORT TN US	20130408	261	106	182.9	36.11889	-86.6892	W	2400	W	2400
GHCND:USW00013897	NASHVILLE INTERNATIONAL AIRPORT TN US	20130409	256	150	182.9	36.11889	-86.6892	W	2400	W	2400
GHCND:USW00013897	NASHVILLE INTERNATIONAL AIRPORT TN US	20130410	300	167	182.9	36.11889	-86.6892	W	2400	W	2400
GHCND:USW00013897	NASHVILLE INTERNATIONAL AIRPORT TN US	20130411	239	100	182.9	36.11889	-86.6892	W	2400	W	2400
GHCND:USW00013897	NASHVILLE INTERNATIONAL AIRPORT TN US	20130412	189	61	182.9	36.11889	-86.6892	W	2400	W	2400
GHCND:USW00013897	NASHVILLE INTERNATIONAL AIRPORT TN US	20130413	211	50	182.9	36.11889	-86.6892	W	2400	W	2400
GHCND:USW00013897	NASHVILLE INTERNATIONAL AIRPORT TN US	20130414	233	83	182.9	36.11889	-86.6892	W	2400	W	2400
GHCND:USW00013897	NASHVILLE INTERNATIONAL AIRPORT TN US	20130415	272	133	182.9	36.11889	-86.6892	W	2400	W	2400
GHCND:USW00013897	NASHVILLE INTERNATIONAL AIRPORT TN US	20130416	272	178	182.9	36.11889	-86.6892	W	2400	W	2400
GHCND:USW00013897	NASHVILLE INTERNATIONAL AIRPORT TN US	20130417	311	189	182.9	36.11889	-86.6892	W	2400	W	2400
GHCND:USW00013897	NASHVILLE INTERNATIONAL AIRPORT TN US	20130418	283	194	182.9	36.11889	-86.6892	W	2400	W	2400
GHCND:USW00013897	NASHVILLE INTERNATIONAL AIRPORT TN US	20130419	200	22	182.9	36.11889	-86.6892	W	2400	W	2400
GHCND:USW00013897	NASHVILLE INTERNATIONAL AIRPORT TN US	20130420	172	17	182.9	36.11889	-86.6892	W	2400	W	2400
GHCND:USW00013897	NASHVILLE INTERNATIONAL AIRPORT TN US	20130421	206	39	182.9	36.11889	-86.6892	W	2400	W	2400
GHCND:USW00013897	NASHVILLE INTERNATIONAL AIRPORT TN US	20130422	233	56	182.9	36.11889	-86.6892	W	2400	W	2400
GHCND:USW00013897	NASHVILLE INTERNATIONAL AIRPORT TN US	20130423	244	94	182.9	36.11889	-86.6892	W	2400	W	2400
GHCND:USW00013897	NASHVILLE INTERNATIONAL AIRPORT TN US	20130424	194	78	182.9	36.11889	-86.6892	W	2400	W	2400
GHCND:USW00013897	NASHVILLE INTERNATIONAL AIRPORT TN US	20130425	194	22	182.9	36.11889	-86.6892	W	2400	W	2400
GHCND:USW00013897	NASHVILLE INTERNATIONAL AIRPORT TN US	20130426	172	56	182.9	36.11889	-86.6892	W	2400	W	2400
GHCND:USW00013897	NASHVILLE INTERNATIONAL AIRPORT TN US	20130427	161	106	182.9	36.11889	-86.6892	W	2400	W	2400
GHCND:USW00013897	NASHVILLE INTERNATIONAL AIRPORT TN US	20130428	211	133	182.9	36.11889	-86.6892	W	2400	W	2400
GHCND:USW00013897	NASHVILLE INTERNATIONAL AIRPORT TN US	20130429	233	100	182.9	36.11889	-86.6892	W	2400	W	2400
GHCND:USW00013897	NASHVILLE INTERNATIONAL AIRPORT TN US	20130430	267	100	182.9	36.11889	-86.6892	W	2400	W	2400
GHCND:USW00013897	NASHVILLE INTERNATIONAL AIRPORT TN US	20130501	267	133	182.9	36.11889	-86.6892	W	2400	W	2400
GHCND:USW00013897	NASHVILLE INTERNATIONAL AIRPORT TN US	20130502	250	150	182.9	36.11889	-86.6892	W	2400	W	2400
GHCND:USW00013897	NASHVILLE INTERNATIONAL AIRPORT TN US	20130503	239	100	182.9	36.11889	-86.6892	W	2400	W	2400
GHCND:USW00013897	NASHVILLE INTERNATIONAL AIRPORT TN US	20130504	100	67	182.9	36.11889	-86.6892	W	2400	W	2400
GHCND:USW00013897	NASHVILLE INTERNATIONAL AIRPORT TN US	20130505	161	78	182.9	36.11889	-86.6892	W	2400	W	2400
GHCND:USW00013897	NASHVILLE INTERNATIONAL AIRPORT TN US	20130506	189	78	182.9	36.11889	-86.6892	W	2400	W	2400
GHCND:USW00013897	NASHVILLE INTERNATIONAL AIRPORT TN US	20130507	228	78	182.9	36.11889	-86.6892	W	2400	W	2400
GHCND:USW00013897	NASHVILLE INTERNATIONAL AIRPORT TN US	20130508	267	106	182.9	36.11889	-86.6892	W	2400	W	2400
GHCND:USW00013897	NASHVILLE INTERNATIONAL AIRPORT TN US	20130509	278	122	182.9	36.11889	-86.6892	W	2400	W	2400
GHCND:USW00013897	NASHVILLE INTERNATIONAL AIRPORT TN US	20130510	233	172	182.9	36.11889	-86.6892	W	2400	W	2400
GHCND:USW00013897	NASHVILLE INTERNATIONAL AIRPORT TN US	20130511	200	133	182.9	36.11889	-86.6892	W	2400	W	2400
GHCND:USW00013897	NASHVILLE INTERNATIONAL AIRPORT TN US	20130512	183	61	182.9	36.11889	-86.6892	W	2400	W	2400
GHCND:USW00013897	NASHVILLE INTERNATIONAL AIRPORT TN US	20130513	217	39	182.9	36.11889	-86.6892	W	2400	W	2400
GHCND:USW00013897	NASHVILLE INTERNATIONAL AIRPORT TN US	20130514	300	83	182.9	36.11889	-86.6892	W	2400	W	2400
GHCND:USW00013897	NASHVILLE INTERNATIONAL AIRPORT TN US	20130515	300	156	182.9	36.11889	-86.6892	W	2400	W	2400
GHCND:USW00013897	NASHVILLE INTERNATIONAL AIRPORT TN US	20130516	294	178	182.9	36.11889	-86.6892	W	2400	W	2400
GHCND:USW00013897	NASHVILLE INTERNATIONAL AIRPORT TN US	20130517	211	172	182.9	36.11889	-86.6892	W	2400	W	2400
GHCND:USW00013897	NASHVILLE INTERNATIONAL AIRPORT TN US	20130518	294	183	182.9	36.11889	-86.6892	W	2400	W	2400
GHCND:USW00013897	NASHVILLE INTERNATIONAL AIRPORT TN US	20130519	317	200	182.9	36.11889	-86.6892	W	2400	W	2400
GHCND:USW00013897	NASHVILLE INTERNATIONAL AIRPORT TN US	20130520	289	172	182.9	36.11889	-86.6892	W	2400	W	2400
GHCND:USW00013897	NASHVILLE INTERNATIONAL AIRPORT TN US	20130521	300	178	182.9	36.11889	-86.6892	W	2400	W	2400
GHCND:USW00013897	NASHVILLE INTERNATIONAL AIRPORT TN US	20130522	278	172	182.9	36.11889	-86.6892	W	2400	W	2400
GHCND:USW00013897	NASHVILLE INTERNATIONAL AIRPORT TN US	20130523	256	161	182.9	36.11889	-86.6892	W	2400	W	2400
GHCND:USW00013897	NASHVILLE INTERNATIONAL AIRPORT TN US	20130524	222	122	182.9	36.11889	-86.6892	W	2400	W	2400
GHCND:USW00013897	NASHVILLE INTERNATIONAL AIRPORT TN US	20130525	261	89	182.9	36.11889	-86.6892	W	2400	W	2400
GHCND:USW00013897	NASHVILLE INTERNATIONAL AIRPORT TN US	20130526	289	111	182.9	36.11889	-86.6892	W	2400	W	2400
GHCND:USW00013897	NASHVILLE INTERNATIONAL AIRPORT TN US	20130527	311	139	182.9	36.11889	-86.6892	W	2400	W	2400
GHCND:USW00013897	NASHVILLE INTERNATIONAL AIRPORT TN US	20130528	311	172	182.9	36.11889	-86.6892	W	2400	W	2400
GHCND:USW00013897	NASHVILLE INTERNATIONAL AIRPORT TN US	20130529	317	189	182.9	36.11889	-86.6892	W	2400	W	2400
GHCND:USW00013897	NASHVILLE INTERNATIONAL AIRPORT TN US	20130530	306	211	182.9	36.11889	-86.6892	W	2400	W	2400
GHCND:USW00013897	NASHVILLE INTERNATIONAL AIRPORT TN US	20130531	300	222	182.9	36.11889	-86.6892	W	2400	W	2400
GHCND:USW00013897	NASHVILLE INTERNATIONAL AIRPORT TN US	20130601	306	200	182.9	36.11889	-86.6892	W	2400	W	2400
GHCND:USW00013897	NASHVILLE INTERNATIONAL AIRPORT TN US	20130602	267	183	182.9	36.11889	-86.6892	W	2400	W	2400
GHCND:USW00013897	NASHVILLE INTERNATIONAL AIRPORT TN US	20130603	261	156	182.9	36.11889	-86.6892	W	2400	W	2400
GHCND:USW00013897	NASHVILLE INTERNATIONAL AIRPORT TN US	20130604	289	133	182.9	36.11889	-86.6892	W	2400	W	2400
GHCND:USW00013897	NASHVILLE INTERNATIONAL AIRPORT TN US	20130605	272	172	182.9	36.11889	-86.6892	W	2400	W	2400
GHCND:USW00013897	NASHVILLE INTERNATIONAL AIRPORT TN US	20130606	283	200	182.9	36.11889	-86.6892	W	2400	W	2400
GHCND:USW00013897	NASHVILLE INTERNATIONAL AIRPORT TN US	20130607	278	189	182.9	36.11889	-86.6892	W	2400	W	2400
GHCND:USW00013897	NASHVILLE INTERNATIONAL AIRPORT TN US	20130608	289	178	182.9	36.11889	-86.6892	W	2400	W	2400
GHCND:USW00013897	NASHVILLE INTERNATIONAL AIRPORT TN US	20130609	283	172	182.9	36.11889	-86.6892	W	2400	W	2400
GHCND:USW00013897	NASHVILLE INTERNATIONAL AIRPORT TN US	20130610	300	194	182.9	36.11889	-86.6892	W	2400	W	2400
GHCND:USW00013897	NASHVILLE INTERNATIONAL AIRPORT TN US	20130611	339	200	182.9	36.11889	-86.6892	W	2400	W	2400
GHCND:USW00013897	NASHVILLE INTERNATIONAL AIRPORT TN US	20130612	339	256	182.9	36.11889	-86.6892	W	2400	W	2400
GHCND:USW00013897	NASHVILLE INTERNATIONAL AIRPORT TN US	20130613	322	206	182.9	36.11889	-86.6892	W	2400	W	2400
GHCND:USW00013897	NASHVILLE INTERNATIONAL AIRPORT TN US	20130614	289	156	182.9	36.11889	-86.6892	W	2400	W	2400
GHCND:USW00013897	NASHVILLE INTERNATIONAL AIRPORT TN US	20130615	322	167	182.9	36.11889	-86.6892	W	2400	W	2400
GHCND:USW00013897	NASHVILLE INTERNATIONAL AIRPORT TN US	20130616	311	200	182.9	36.11889	-86.6892	W	2400	W	2400
GHCND:USW00013897	NASHVILLE INTERNATIONAL AIRPORT TN US	20130617	311	206	182.9	36.11889	-86.6892	W	2400	W	2400
GHCND:USW00013897	NASHVILLE INTERNATIONAL AIRPORT TN US	20130618	289	200	182.9	36.11889	-86.6892	W	2400	W	2400
GHCND:USW00013897	NASHVILLE INTERNATIONAL AIRPORT TN US	20130619	322	194	182.9	36.11889	-86.6892	W	2400	W	2400
GHCND:USW00013897	NASHVILLE INTERNATIONAL AIRPORT TN US	20130620	311	189	182.9	36.11889	-86.6892	W	2400	W	2400
GHCND:USW00013897	NASHVILLE INTERNATIONAL AIRPORT TN US	20130621	311	183	182.9	36.11889	-86.6892	W	2400	W	2400
GHCND:USW00013897	NASHVILLE INTERNATIONAL AIRPORT TN US	20130622	328	200	182.9	36.11889	-86.6892	W	2400	W	2400
GHCND:USW00013897	NASHVILLE INTERNATIONAL AIRPORT TN US	20130623	322	200	182.9	36.11889	-86.6892	W	2400	W	2400
GHCND:USW00013897	NASHVILLE INTERNATIONAL AIRPORT TN US	20130624	339	206	182.9	36.11889	-86.6892	W	2400	W	2400
GHCND:USW00013897	NASHVILLE INTERNATIONAL AIRPORT TN US	20130625	339	206	182.9	36.11889	-86.6892	W	2400	W	2400
GHCND:USW00013897	NASHVILLE INTERNATIONAL AIRPORT TN US	20130626	339	228	182.9	36.11889	-86.6892	W	2400	W	2400
GHCND:USW00013897	NASHVILLE INTERNATIONAL AIRPORT TN US	20130627	356	228	182.9	36.11889	-86.6892	W	2400	W	2400
GHCND:USW00013897	NASHVILLE INTERNATIONAL AIRPORT TN US	20130628	333	222	182.9	36.11889	-86.6892	W	2400	W	2400
GHCND:USW00013897	NASHVILLE INTERNATIONAL AIRPORT TN US	20130629	322	183	182.9	36.11889	-86.6892	W	2400	W	2400
GHCND:USW00013897	NASHVILLE INTERNATIONAL AIRPORT TN US	20130630	294	161	182.9	36.11889	-86.6892	W	2400	W	2400
GHCND:USW00013897	NASHVILLE INTERNATIONAL AIRPORT TN US	20130701	289	194	182.9	36.11889	-86.6892	W	2400	W	2400
GHCND:USW00013897	NASHVILLE INTERNATIONAL AIRPORT TN US	20130702	289	178	182.9	36.11889	-86.6892	W	2400	W	2400
GHCND:USW00013897	NASHVILLE INTERNATIONAL AIRPORT TN US	20130703	294	178	182.9	36.11889	-86.6892	W	2400	W	2400
GHCND:USW00013897	NASHVILLE INTERNATIONAL AIRPORT TN US	20130704	217	194	182.9	36.11889	-86.6892	W	2400	W	2400
GHCND:USW00013897	NASHVILLE INTERNATIONAL AIRPORT TN US	20130705	261	200	182.9	36.11889	-86.6892	W	2400	W	2400
GHCND:USW00013897	NASHVILLE INTERNATIONAL AIRPORT TN US	20130706	244	194	182.9	36.11889	-86.6892	W	2400	W	2400
GHCND:USW00013897	NASHVILLE INTERNATIONAL AIRPORT TN US	20130707	317	194	182.9	36.11889	-86.6892	W	2400	W	2400
GHCND:USW00013897	NASHVILLE INTERNATIONAL AIRPORT TN US	20130708	317	211	182.9	36.11889	-86.6892	W	2400	W	2400
GHCND:USW00013897	NASHVILLE INTERNATIONAL AIRPORT TN US	20130709	350	222	182.9	36.11889	-86.6892	W	2400	W	2400
GHCND:USW00013897	NASHVILLE INTERNATIONAL AIRPORT TN US	20130710	350	222	182.9	36.11889	-86.6892	W	2400	W	2400
GHCND:USW00013897	NASHVILLE INTERNATIONAL AIRPORT TN US	20130711	317	211	182.9	36.11889	-86.6892	W	2400	W	2400
GHCND:USW00013897	NASHVILLE INTERNATIONAL AIRPORT TN US	20130712	300	194	182.9	36.11889	-86.6892	W	2400	W	2400
GHCND:USW00013897	NASHVILLE INTERNATIONAL AIRPORT TN US	20130713	306	172	182.9	36.11889	-86.6892	W	2400	W	2400
GHCND:USW00013897	NASHVILLE INTERNATIONAL AIRPORT TN US	20130714	322	217	182.9	36.11889	-86.6892	W	2400	W	2400
GHCND:USW00013897	NASHVILLE INTERNATIONAL AIRPORT TN US	20130715	328	228	182.9	36.11889	-86.6892	W	2400	W	2400
GHCND:USW00013897	NASHVILLE INTERNATIONAL AIRPORT TN US	20130716	344	222	182.9	36.11889	-86.6892	W	2400	W	2400
GHCND:USW00013897	NASHVILLE INTERNATIONAL AIRPORT TN US	20130717	361	233	182.9	36.11889	-86.6892	W	2400	W	2400
GHCND:USW00013897	NASHVILLE INTERNATIONAL AIRPORT TN US	20130718	339	228	182.9	36.11889	-86.6892	W	2400	W	2400
GHCND:USW00013897	NASHVILLE INTERNATIONAL AIRPORT TN US	20130719	339	222	182.9	36.11889	-86.6892	W	2400	W	2400
GHCND:USW00013897	NASHVILLE INTERNATIONAL AIRPORT TN US	20130720	344	222	182.9	36.11889	-86.6892	W	2400	W	2400
GHCND:USW00013897	NASHVILLE INTERNATIONAL AIRPORT TN US	20130721	322	217	182.9	36.11889	-86.6892	W	2400	W	2400
GHCND:USW00013897	NASHVILLE INTERNATIONAL AIRPORT TN US	20130722	261	222	182.9	36.11889	-86.6892	W	2400	W	2400
GHCND:USW00013897	NASHVILLE INTERNATIONAL AIRPORT TN US	20130723	333	211	182.9	36.11889	-86.6892	W	2400	W	2400
GHCND:USW00013897	NASHVILLE INTERNATIONAL AIRPORT TN US	20130724	317	200	182.9	36.11889	-86.6892	W	2400	W	2400
GHCND:USW00013897	NASHVILLE INTERNATIONAL AIRPORT TN US	20130725	306	178	182.9	36.11889	-86.6892	W	2400	W	2400
GHCND:USW00013897	NASHVILLE INTERNATIONAL AIRPORT TN US	20130726	317	172	182.9	36.11889	-86.6892	W	2400	W	2400
GHCND:USW00013897	NASHVILLE INTERNATIONAL AIRPORT TN US	20130727	306	200	182.9	36.11889	-86.6892	W	2400	W	2400

GHCND:USW00013897	NASHVILLE INTERNATIONAL AIRPORT TN US	20130728	272	167	182.9	36.11889	-86.6892	W	2400	W	2400
GHCND:USW00013897	NASHVILLE INTERNATIONAL AIRPORT TN US	20130729	278	156	182.9	36.11889	-86.6892	W	2400	W	2400
GHCND:USW00013897	NASHVILLE INTERNATIONAL AIRPORT TN US	20130730	294	178	182.9	36.11889	-86.6892	W	2400	W	2400
GHCND:USW00013897	NASHVILLE INTERNATIONAL AIRPORT TN US	20130731	289	206	182.9	36.11889	-86.6892	W	2400	W	2400
GHCND:USW00013897	NASHVILLE INTERNATIONAL AIRPORT TN US	20130801	306	200	182.9	36.11889	-86.6892	W	2400	W	2400
GHCND:USW00013897	NASHVILLE INTERNATIONAL AIRPORT TN US	20130802	317	172	182.9	36.11889	-86.6892	W	2400	W	2400
GHCND:USW00013897	NASHVILLE INTERNATIONAL AIRPORT TN US	20130803	278	206	182.9	36.11889	-86.6892	W	2400	W	2400
GHCND:USW00013897	NASHVILLE INTERNATIONAL AIRPORT TN US	20130804	306	211	182.9	36.11889	-86.6892	W	2400	W	2400
GHCND:USW00013897	NASHVILLE INTERNATIONAL AIRPORT TN US	20130805	300	178	182.9	36.11889	-86.6892	W	2400	W	2400
GHCND:USW00013897	NASHVILLE INTERNATIONAL AIRPORT TN US	20130806	283	217	182.9	36.11889	-86.6892	W	2400	W	2400
GHCND:USW00013897	NASHVILLE INTERNATIONAL AIRPORT TN US	20130807	283	228	182.9	36.11889	-86.6892	W	2400	W	2400
GHCND:USW00013897	NASHVILLE INTERNATIONAL AIRPORT TN US	20130808	261	217	182.9	36.11889	-86.6892	W	2400	W	2400
GHCND:USW00013897	NASHVILLE INTERNATIONAL AIRPORT TN US	20130809	322	222	182.9	36.11889	-86.6892	W	2400	W	2400
GHCND:USW00013897	NASHVILLE INTERNATIONAL AIRPORT TN US	20130810	328	217	182.9	36.11889	-86.6892	W	2400	W	2400
GHCND:USW00013897	NASHVILLE INTERNATIONAL AIRPORT TN US	20130811	317	239	182.9	36.11889	-86.6892	W	2400	W	2400
GHCND:USW00013897	NASHVILLE INTERNATIONAL AIRPORT TN US	20130812	294	222	182.9	36.11889	-86.6892	W	2400	W	2400
GHCND:USW00013897	NASHVILLE INTERNATIONAL AIRPORT TN US	20130813	306	211	182.9	36.11889	-86.6892	W	2400	W	2400
GHCND:USW00013897	NASHVILLE INTERNATIONAL AIRPORT TN US	20130814	261	161	182.9	36.11889	-86.6892	W	2400	W	2400
GHCND:USW00013897	NASHVILLE INTERNATIONAL AIRPORT TN US	20130815	283	144	182.9	36.11889	-86.6892	W	2400	W	2400
GHCND:USW00013897	NASHVILLE INTERNATIONAL AIRPORT TN US	20130816	261	183	182.9	36.11889	-86.6892	W	2400	W	2400
GHCND:USW00013897	NASHVILLE INTERNATIONAL AIRPORT TN US	20130817	261	200	182.9	36.11889	-86.6892	W	2400	W	2400
GHCND:USW00013897	NASHVILLE INTERNATIONAL AIRPORT TN US	20130818	267	200	182.9	36.11889	-86.6892	W	2400	W	2400
GHCND:USW00013897	NASHVILLE INTERNATIONAL AIRPORT TN US	20130819	300	200	182.9	36.11889	-86.6892	W	2400	W	2400
GHCND:USW00013897	NASHVILLE INTERNATIONAL AIRPORT TN US	20130820	300	222	182.9	36.11889	-86.6892	W	2400	W	2400
GHCND:USW00013897	NASHVILLE INTERNATIONAL AIRPORT TN US	20130821	306	211	182.9	36.11889	-86.6892	W	2400	W	2400
GHCND:USW00013897	NASHVILLE INTERNATIONAL AIRPORT TN US	20130822	333	206	182.9	36.11889	-86.6892	W	2400	W	2400
GHCND:USW00013897	NASHVILLE INTERNATIONAL AIRPORT TN US	20130823	322	211	182.9	36.11889	-86.6892	W	2400	W	2400
GHCND:USW00013897	NASHVILLE INTERNATIONAL AIRPORT TN US	20130824	322	206	182.9	36.11889	-86.6892	W	2400	W	2400
GHCND:USW00013897	NASHVILLE INTERNATIONAL AIRPORT TN US	20130825	311	206	182.9	36.11889	-86.6892	W	2400	W	2400
GHCND:USW00013897	NASHVILLE INTERNATIONAL AIRPORT TN US	20130826	317	183	182.9	36.11889	-86.6892	W	2400	W	2400
GHCND:USW00013897	NASHVILLE INTERNATIONAL AIRPORT TN US	20130827	322	183	182.9	36.11889	-86.6892	W	2400	W	2400
GHCND:USW00013897	NASHVILLE INTERNATIONAL AIRPORT TN US	20130828	339	206	182.9	36.11889	-86.6892	W	2400	W	2400
GHCND:USW00013897	NASHVILLE INTERNATIONAL AIRPORT TN US	20130829	350	233	182.9	36.11889	-86.6892	W	2400	W	2400
GHCND:USW00013897	NASHVILLE INTERNATIONAL AIRPORT TN US	20130830	356	239	182.9	36.11889	-86.6892	W	2400	W	2400
GHCND:USW00013897	NASHVILLE INTERNATIONAL AIRPORT TN US	20130831	350	222	182.9	36.11889	-86.6892	W	2400	W	2400
GHCND:USW00013897	NASHVILLE INTERNATIONAL AIRPORT TN US	20130901	289	206	182.9	36.11889	-86.6892	W	2400	W	2400
GHCND:USW00013897	NASHVILLE INTERNATIONAL AIRPORT TN US	20130902	311	211	182.9	36.11889	-86.6892	W	2400	W	2400
GHCND:USW00013897	NASHVILLE INTERNATIONAL AIRPORT TN US	20130903	306	206	182.9	36.11889	-86.6892	W	2400	W	2400
GHCND:USW00013897	NASHVILLE INTERNATIONAL AIRPORT TN US	20130904	300	172	182.9	36.11889	-86.6892	W	2400	W	2400
GHCND:USW00013897	NASHVILLE INTERNATIONAL AIRPORT TN US	20130905	300	156	182.9	36.11889	-86.6892	W	2400	W	2400
GHCND:USW00013897	NASHVILLE INTERNATIONAL AIRPORT TN US	20130906	317	172	182.9	36.11889	-86.6892	W	2400	W	2400
GHCND:USW00013897	NASHVILLE INTERNATIONAL AIRPORT TN US	20130907	333	172	182.9	36.11889	-86.6892	W	2400	W	2400
GHCND:USW00013897	NASHVILLE INTERNATIONAL AIRPORT TN US	20130908	328	206	182.9	36.11889	-86.6892	W	2400	W	2400
GHCND:USW00013897	NASHVILLE INTERNATIONAL AIRPORT TN US	20130909	344	222	182.9	36.11889	-86.6892	W	2400	W	2400
GHCND:USW00013897	NASHVILLE INTERNATIONAL AIRPORT TN US	20130910	333	217	182.9	36.11889	-86.6892	W	2400	W	2400
GHCND:USW00013897	NASHVILLE INTERNATIONAL AIRPORT TN US	20130911	322	211	182.9	36.11889	-86.6892	W	2400	W	2400
GHCND:USW00013897	NASHVILLE INTERNATIONAL AIRPORT TN US	20130912	311	217	182.9	36.11889	-86.6892	W	2400	W	2400
GHCND:USW00013897	NASHVILLE INTERNATIONAL AIRPORT TN US	20130913	261	144	182.9	36.11889	-86.6892	W	2400	W	2400
GHCND:USW00013897	NASHVILLE INTERNATIONAL AIRPORT TN US	20130914	244	111	182.9	36.11889	-86.6892	W	2400	W	2400
GHCND:USW00013897	NASHVILLE INTERNATIONAL AIRPORT TN US	20130915	294	111	182.9	36.11889	-86.6892	W	2400	W	2400
GHCND:USW00013897	NASHVILLE INTERNATIONAL AIRPORT TN US	20130916	283	144	182.9	36.11889	-86.6892	W	2400	W	2400
GHCND:USW00013897	NASHVILLE INTERNATIONAL AIRPORT TN US	20130917	283	172	182.9	36.11889	-86.6892	W	2400	W	2400
GHCND:USW00013897	NASHVILLE INTERNATIONAL AIRPORT TN US	20130918	289	194	182.9	36.11889	-86.6892	W	2400	W	2400
GHCND:USW00013897	NASHVILLE INTERNATIONAL AIRPORT TN US	20130919	311	189	182.9	36.11889	-86.6892	W	2400	W	2400
GHCND:USW00013897	NASHVILLE INTERNATIONAL AIRPORT TN US	20130920	311	189	182.9	36.11889	-86.6892	W	2400	W	2400
GHCND:USW00013897	NASHVILLE INTERNATIONAL AIRPORT TN US	20130921	244	139	182.9	36.11889	-86.6892	W	2400	W	2400
GHCND:USW00013897	NASHVILLE INTERNATIONAL AIRPORT TN US	20130922	250	106	182.9	36.11889	-86.6892	W	2400	W	2400
GHCND:USW00013897	NASHVILLE INTERNATIONAL AIRPORT TN US	20130923	272	111	182.9	36.11889	-86.6892	W	2400	W	2400
GHCND:USW00013897	NASHVILLE INTERNATIONAL AIRPORT TN US	20130924	278	150	182.9	36.11889	-86.6892	W	2400	W	2400
GHCND:USW00013897	NASHVILLE INTERNATIONAL AIRPORT TN US	20130925	228	178	182.9	36.11889	-86.6892	W	2400	W	2400
GHCND:USW00013897	NASHVILLE INTERNATIONAL AIRPORT TN US	20130926	278	156	182.9	36.11889	-86.6892	W	2400	W	2400
GHCND:USW00013897	NASHVILLE INTERNATIONAL AIRPORT TN US	20130927	283	128	182.9	36.11889	-86.6892	W	2400	W	2400
GHCND:USW00013897	NASHVILLE INTERNATIONAL AIRPORT TN US	20130928	272	144	182.9	36.11889	-86.6892	W	2400	W	2400
GHCND:USW00013897	NASHVILLE INTERNATIONAL AIRPORT TN US	20130929	239	144	182.9	36.11889	-86.6892	W	2400	W	2400
GHCND:USW00013897	NASHVILLE INTERNATIONAL AIRPORT TN US	20130930	256	156	182.9	36.11889	-86.6892	W	2400	W	2400
GHCND:USW00013897	NASHVILLE INTERNATIONAL AIRPORT TN US	20131001	294	178	182.9	36.11889	-86.6892	W	2400	W	2400
GHCND:USW00013897	NASHVILLE INTERNATIONAL AIRPORT TN US	20131002	261	211	182.9	36.11889	-86.6892	W	2400	W	2400
GHCND:USW00013897	NASHVILLE INTERNATIONAL AIRPORT TN US	20131003	306	189	182.9	36.11889	-86.6892	W	2400	W	2400
GHCND:USW00013897	NASHVILLE INTERNATIONAL AIRPORT TN US	20131004	300	178	182.9	36.11889	-86.6892	W	2400	W	2400
GHCND:USW00013897	NASHVILLE INTERNATIONAL AIRPORT TN US	20131005	317	194	182.9	36.11889	-86.6892	W	2400	W	2400
GHCND:USW00013897	NASHVILLE INTERNATIONAL AIRPORT TN US	20131006	239	128	182.9	36.11889	-86.6892	W	2400	W	2400
GHCND:USW00013897	NASHVILLE INTERNATIONAL AIRPORT TN US	20131007	206	83	182.9	36.11889	-86.6892	W	2400	W	2400
GHCND:USW00013897	NASHVILLE INTERNATIONAL AIRPORT TN US	20131008	228	83	182.9	36.11889	-86.6892	W	2400	W	2400
GHCND:USW00013897	NASHVILLE INTERNATIONAL AIRPORT TN US	20131009	261	111	182.9	36.11889	-86.6892	W	2400	W	2400
GHCND:USW00013897	NASHVILLE INTERNATIONAL AIRPORT TN US	20131010	278	144	182.9	36.11889	-86.6892	W	2400	W	2400
GHCND:USW00013897	NASHVILLE INTERNATIONAL AIRPORT TN US	20131011	278	122	182.9	36.11889	-86.6892	W	2400	W	2400
GHCND:USW00013897	NASHVILLE INTERNATIONAL AIRPORT TN US	20131012	272	111	182.9	36.11889	-86.6892	W	2400	W	2400
GHCND:USW00013897	NASHVILLE INTERNATIONAL AIRPORT TN US	20131013	278	156	182.9	36.11889	-86.6892	W	2400	W	2400
GHCND:USW00013897	NASHVILLE INTERNATIONAL AIRPORT TN US	20131014	267	144	182.9	36.11889	-86.6892	W	2400	W	2400
GHCND:USW00013897	NASHVILLE INTERNATIONAL AIRPORT TN US	20131015	239	161	182.9	36.11889	-86.6892	W	2400	W	2400
GHCND:USW00013897	NASHVILLE INTERNATIONAL AIRPORT TN US	20131016	211	161	182.9	36.11889	-86.6892	W	2400	W	2400
GHCND:USW00013897	NASHVILLE INTERNATIONAL AIRPORT TN US	20131017	183	94	182.9	36.11889	-86.6892	W	2400	W	2400
GHCND:USW00013897	NASHVILLE INTERNATIONAL AIRPORT TN US	20131018	189	72	182.9	36.11889	-86.6892	W	2400	W	2400
GHCND:USW00013897	NASHVILLE INTERNATIONAL AIRPORT TN US	20131019	144	44	182.9	36.11889	-86.6892	W	2400	W	2400
GHCND:USW00013897	NASHVILLE INTERNATIONAL AIRPORT TN US	20131020	178	17	182.9	36.11889	-86.6892	W	2400	W	2400
GHCND:USW00013897	NASHVILLE INTERNATIONAL AIRPORT TN US	20131021	222	33	182.9	36.11889	-86.6892	W	2400	W	2400
GHCND:USW00013897	NASHVILLE INTERNATIONAL AIRPORT TN US	20131022	167	89	182.9	36.11889	-86.6892	W	2400	W	2400
GHCND:USW00013897	NASHVILLE INTERNATIONAL AIRPORT TN US	20131023	128	44	182.9	36.11889	-86.6892	W	2400	W	2400
GHCND:USW00013897	NASHVILLE INTERNATIONAL AIRPORT TN US	20131024	128	11	182.9	36.11889	-86.6892	W	2400	W	2400
GHCND:USW00013897	NASHVILLE INTERNATIONAL AIRPORT TN US	20131025	117	-10	182.9	36.11889	-86.6892	W	2400	W	2400
GHCND:USW00013897	NASHVILLE INTERNATIONAL AIRPORT TN US	20131026	167	-21	182.9	36.11889	-86.6892	W	2400	W	2400
GHCND:USW00013897	NASHVILLE INTERNATIONAL AIRPORT TN US	20131027	178	106	182.9	36.11889	-86.6892	W	2400	W	2400
GHCND:USW00013897	NASHVILLE INTERNATIONAL AIRPORT TN US	20131028	189	106	182.9	36.11889	-86.6892	W	2400	W	2400
GHCND:USW00013897	NASHVILLE INTERNATIONAL AIRPORT TN US	20131029	211	111	182.9	36.11889	-86.6892	W	2400	W	2400
GHCND:USW00013897	NASHVILLE INTERNATIONAL AIRPORT TN US	20131030	267	144	182.9	36.11889	-86.6892	W	2400	W	2400
GHCND:USW00013897	NASHVILLE INTERNATIONAL AIRPORT TN US	20131031	217	167	182.9	36.11889	-86.6892	W	2400	W	2400
GHCND:USW00013897	NASHVILLE INTERNATIONAL AIRPORT TN US	20131101	217	89	182.9	36.11889	-86.6892	W	2400	W	2400
GHCND:USW00013897	NASHVILLE INTERNATIONAL AIRPORT TN US	20131102	178	61	182.9	36.11889	-86.6892	W	2400	W	2400
GHCND:USW00013897	NASHVILLE INTERNATIONAL AIRPORT TN US	20131103	150	22	182.9	36.11889	-86.6892	W	2400	W	2400
GHCND:USW00013897	NASHVILLE INTERNATIONAL AIRPORT TN US	20131104	189	28	182.9	36.11889	-86.6892	W	2400	W	2400
GHCND:USW00013897	NASHVILLE INTERNATIONAL AIRPORT TN US	20131105	217	89	182.9	36.11889	-86.6892	W	2400	W	2400
GHCND:USW00013897	NASHVILLE INTERNATIONAL AIRPORT TN US	20131106	239	94	182.9	36.11889	-86.6892	W	2400	W	2400
GHCND:USW00013897	NASHVILLE INTERNATIONAL AIRPORT TN US	20131107	133	22	182.9	36.11889	-86.6892	W	2400	W	2400
GHCND:USW00013897	NASHVILLE INTERNATIONAL AIRPORT TN US	20131108	144	-10	182.9	36.11889	-86.6892	W	2400	W	2400
GHCND:USW00013897	NASHVILLE INTERNATIONAL AIRPORT TN US	20131109	161	-5	182.9	36.11889	-86.6892	W	2400	W	2400
GHCND:USW00013897	NASHVILLE INTERNATIONAL AIRPORT TN US	20131110	194	33	182.9	36.11889	-86.6892	W	2400	W	2400
GHCND:USW00013897	NASHVILLE INTERNATIONAL AIRPORT TN US	20131111	211	-5	182.9	36.11889	-86.6892	W	2400	W	2400
GHCND:USW00013897	NASHVILLE INTERNATIONAL AIRPORT TN US	20131112	139	-16	182.9	36.11889	-86.6892	W	2400	W	2400
GHCND:USW00013897	NASHVILLE INTERNATIONAL AIRPORT TN US	20131113	78	-38	182.9	36.11889	-86.6892	W	2400	W	2400
GHCND:USW00013897	NASHVILLE INTERNATIONAL AIRPORT TN US	20131114	150	-49	182.9	36.11889	-86.6892	W	2400	W	2400
GHCND:USW00013897	NASHVILLE INTERNATIONAL AIRPORT TN US	20131115	139	28	182.9	36.11889	-86.6892	W	2400	W	2400
GHCND:USW00013897	NASHVILLE INTERNATIONAL AIRPORT TN US	20131116	178	100	182.9	36.11889	-86.6892	W	2400	W	2400
GHCND:USW00013897	NASHVILLE INTERNATIONAL AIRPORT TN US	20131117	217	156	182.9	36.11889	-86.6892	W	2400	W	2400
GHCND:USW00013897	NASHVILLE INTERNATIONAL AIRPORT TN US	20131118	172	67	182.9	36.11889	-86.6892	W	2400	W	2400
GHCND:USW00013897	NASHVILLE INTERNATIONAL AIRPORT TN US	20131119	111	28	182.9	36.11889	-86.6892	W	2400	W	2400
GHCND:USW00013897	NASHVILLE INTERNATIONAL AIRPORT TN US	20131120	167	-5	182.9	36.11889	-86.6892	W	2400	W	2400
GHCND:USW00013897	NASHVILLE INTERNATIONAL AIRPORT TN US	20131121	189	67	182.9	36.11889	-86.6892	W	2400	W	2400
GHCND:USW00013897	NASHVILLE INTERNATIONAL AIRPORT TN US	20131122	156	78	182.9	36.11889	-86.6892	W	2400	W	2400
GHCND:USW00013897	NASHVILLE INTERNATIONAL AIRPORT TN US	20131123	83	-38	182.9	36.11889	-86.6892	W	2400	W	2400
GHCND:USW00013897	NASHVILLE INTERNATIONAL AIRPORT TN US	20131124	22	-66	182.9	36.11889	-86.6892	W	2400	W	2400
GHCND:USW00013897	NASHVILLE INTERNATIONAL AIRPORT TN US	20131125	50	-21	182.9	36.11889	-86.6892	W	2400	W	2400
GHCND:USW00013897	NASHVILLE INTERNATIONAL AIRPORT TN US	20131126	39	11	182.9	36.11889	-86.6892	W	2400	W	2400
GHCND:USW00013897	NASHVILLE INTERNATIONAL AIRPORT TN US	20131127	17	-60	182.9	36.11889	-86.6892	W	2400	W	2400
GHCND:USW00013897	NASHVILLE INTERNATIONAL AIRPORT TN US	20131128	72	-88	182.9	36.11889	-86.6892	W	2400	W	2400

GHCND:USW00013897	NASHVILLE INTERNATIONAL AIRPORT TN US	20131129	111	-49	182.9	36.11889	-86.6892	W	2400	W	2400
GHCND:USW00013897	NASHVILLE INTERNATIONAL AIRPORT TN US	20131130	150	-27	182.9	36.11889	-86.6892	W	2400	W	2400
GHCND:USW00013897	NASHVILLE INTERNATIONAL AIRPORT TN US	20131201	122	39	182.9	36.11889	-86.6892	W	2400	W	2400
GHCND:USW00013897	NASHVILLE INTERNATIONAL AIRPORT TN US	20131202	133	83	182.9	36.11889	-86.6892	W	2400	W	2400
GHCND:USW00013897	NASHVILLE INTERNATIONAL AIRPORT TN US	20131203	150	83	182.9	36.11889	-86.6892	W	2400	W	2400
GHCND:USW00013897	NASHVILLE INTERNATIONAL AIRPORT TN US	20131204	244	139	182.9	36.11889	-86.6892	W	2400	W	2400
GHCND:USW00013897	NASHVILLE INTERNATIONAL AIRPORT TN US	20131205	206	22	182.9	36.11889	-86.6892	W	2400	W	2400
GHCND:USW00013897	NASHVILLE INTERNATIONAL AIRPORT TN US	20131206	28	-5	182.9	36.11889	-86.6892	W	2400	W	2400
GHCND:USW00013897	NASHVILLE INTERNATIONAL AIRPORT TN US	20131207	0	-27	182.9	36.11889	-86.6892	W	2400	W	2400
GHCND:USW00013897	NASHVILLE INTERNATIONAL AIRPORT TN US	20131208	67	0	182.9	36.11889	-86.6892	W	2400	W	2400
GHCND:USW00013897	NASHVILLE INTERNATIONAL AIRPORT TN US	20131209	39	-10	182.9	36.11889	-86.6892	W	2400	W	2400
GHCND:USW00013897	NASHVILLE INTERNATIONAL AIRPORT TN US	20131210	56	-32	182.9	36.11889	-86.6892	W	2400	W	2400
GHCND:USW00013897	NASHVILLE INTERNATIONAL AIRPORT TN US	20131211	89	-66	182.9	36.11889	-86.6892	W	2400	W	2400
GHCND:USW00013897	NASHVILLE INTERNATIONAL AIRPORT TN US	20131212	33	-77	182.9	36.11889	-86.6892	W	2400	W	2400
GHCND:USW00013897	NASHVILLE INTERNATIONAL AIRPORT TN US	20131213	78	-66	182.9	36.11889	-86.6892	W	2400	W	2400
GHCND:USW00013897	NASHVILLE INTERNATIONAL AIRPORT TN US	20131214	100	22	182.9	36.11889	-86.6892	W	2400	W	2400
GHCND:USW00013897	NASHVILLE INTERNATIONAL AIRPORT TN US	20131215	22	-21	182.9	36.11889	-86.6892	W	2400	W	2400
GHCND:USW00013897	NASHVILLE INTERNATIONAL AIRPORT TN US	20131216	133	-32	182.9	36.11889	-86.6892	W	2400	W	2400
GHCND:USW00013897	NASHVILLE INTERNATIONAL AIRPORT TN US	20131217	150	17	182.9	36.11889	-86.6892	W	2400	W	2400
GHCND:USW00013897	NASHVILLE INTERNATIONAL AIRPORT TN US	20131218	111	-49	182.9	36.11889	-86.6892	W	2400	W	2400
GHCND:USW00013897	NASHVILLE INTERNATIONAL AIRPORT TN US	20131219	178	17	182.9	36.11889	-86.6892	W	2400	W	2400
GHCND:USW00013897	NASHVILLE INTERNATIONAL AIRPORT TN US	20131220	178	117	182.9	36.11889	-86.6892	W	2400	W	2400
GHCND:USW00013897	NASHVILLE INTERNATIONAL AIRPORT TN US	20131221	239	167	182.9	36.11889	-86.6892	W	2400	W	2400
GHCND:USW00013897	NASHVILLE INTERNATIONAL AIRPORT TN US	20131222	167	61	182.9	36.11889	-86.6892	W	2400	W	2400
GHCND:USW00013897	NASHVILLE INTERNATIONAL AIRPORT TN US	20131223	61	-21	182.9	36.11889	-86.6892	W	2400	W	2400
GHCND:USW00013897	NASHVILLE INTERNATIONAL AIRPORT TN US	20131224	6	-49	182.9	36.11889	-86.6892	W	2400	W	2400
GHCND:USW00013897	NASHVILLE INTERNATIONAL AIRPORT TN US	20131225	83	-77	182.9	36.11889	-86.6892	W	2400	W	2400
GHCND:USW00013897	NASHVILLE INTERNATIONAL AIRPORT TN US	20131226	78	-27	182.9	36.11889	-86.6892	W	2400	W	2400
GHCND:USW00013897	NASHVILLE INTERNATIONAL AIRPORT TN US	20131227	128	-60	182.9	36.11889	-86.6892	W	2400	W	2400
GHCND:USW00013897	NASHVILLE INTERNATIONAL AIRPORT TN US	20131228	78	-32	182.9	36.11889	-86.6892	W	2400	W	2400
GHCND:USW00013897	NASHVILLE INTERNATIONAL AIRPORT TN US	20131229	128	11	182.9	36.11889	-86.6892	W	2400	W	2400
GHCND:USW00013897	NASHVILLE INTERNATIONAL AIRPORT TN US	20131230	11	-27	182.9	36.11889	-86.6892	W	2400	W	2400
GHCND:USW00013897	NASHVILLE INTERNATIONAL AIRPORT TN US	20131231	67	-55	182.9	36.11889	-86.6892	W	2400	W	2400
GHCND:USW00013897	NASHVILLE INTERNATIONAL AIRPORT TN US	20140101	111	-60	182.9	36.11889	-86.6892	W	2400	W	2400
GHCND:USW00013897	NASHVILLE INTERNATIONAL AIRPORT TN US	20140102	78	-66	182.9	36.11889	-86.6892	W	2400	W	2400
GHCND:USW00013897	NASHVILLE INTERNATIONAL AIRPORT TN US	20140103	-21	-99	182.9	36.11889	-86.6892	W	2400	W	2400
GHCND:USW00013897	NASHVILLE INTERNATIONAL AIRPORT TN US	20140104	78	-71	182.9	36.11889	-86.6892	W	2400	W	2400
GHCND:USW00013897	NASHVILLE INTERNATIONAL AIRPORT TN US	20140105	144	-66	182.9	36.11889	-86.6892	W	2400	W	2400
GHCND:USW00013897	NASHVILLE INTERNATIONAL AIRPORT TN US	20140106	-66	-155	182.9	36.11889	-86.6892	W	2400	W	2400
GHCND:USW00013897	NASHVILLE INTERNATIONAL AIRPORT TN US	20140107	-60	-166	182.9	36.11889	-86.6892	W	2400	W	2400
GHCND:USW00013897	NASHVILLE INTERNATIONAL AIRPORT TN US	20140108	50	-99	182.9	36.11889	-86.6892	W	2400	W	2400
GHCND:USW00013897	NASHVILLE INTERNATIONAL AIRPORT TN US	20140109	72	-5	182.9	36.11889	-86.6892	W	2400	W	2400
GHCND:USW00013897	NASHVILLE INTERNATIONAL AIRPORT TN US	20140110	144	72	182.9	36.11889	-86.6892	W	2400	W	2400
GHCND:USW00013897	NASHVILLE INTERNATIONAL AIRPORT TN US	20140111	144	39	182.9	36.11889	-86.6892	W	2400	W	2400
GHCND:USW00013897	NASHVILLE INTERNATIONAL AIRPORT TN US	20140112	144	0	182.9	36.11889	-86.6892	W	2400	W	2400
GHCND:USW00013897	NASHVILLE INTERNATIONAL AIRPORT TN US	20140113	117	83	182.9	36.11889	-86.6892	W	2400	W	2400
GHCND:USW00013897	NASHVILLE INTERNATIONAL AIRPORT TN US	20140114	144	11	182.9	36.11889	-86.6892	W	2400	W	2400
GHCND:USW00013897	NASHVILLE INTERNATIONAL AIRPORT TN US	20140115	56	-43	182.9	36.11889	-86.6892	W	2400	W	2400
GHCND:USW00013897	NASHVILLE INTERNATIONAL AIRPORT TN US	20140116	89	-77	182.9	36.11889	-86.6892	W	2400	W	2400
GHCND:USW00013897	NASHVILLE INTERNATIONAL AIRPORT TN US	20140117	33	-43	182.9	36.11889	-86.6892	W	2400	W	2400
GHCND:USW00013897	NASHVILLE INTERNATIONAL AIRPORT TN US	20140118	89	-88	182.9	36.11889	-86.6892	W	2400	W	2400
GHCND:USW00013897	NASHVILLE INTERNATIONAL AIRPORT TN US	20140119	94	22	182.9	36.11889	-86.6892	W	2400	W	2400
GHCND:USW00013897	NASHVILLE INTERNATIONAL AIRPORT TN US	20140120	172	28	182.9	36.11889	-86.6892	W	2400	W	2400
GHCND:USW00013897	NASHVILLE INTERNATIONAL AIRPORT TN US	20140121	72	-99	182.9	36.11889	-86.6892	W	2400	W	2400
GHCND:USW00013897	NASHVILLE INTERNATIONAL AIRPORT TN US	20140122	-5	-110	182.9	36.11889	-86.6892	W	2400	W	2400
GHCND:USW00013897	NASHVILLE INTERNATIONAL AIRPORT TN US	20140123	-55	-127	182.9	36.11889	-86.6892	W	2400	W	2400
GHCND:USW00013897	NASHVILLE INTERNATIONAL AIRPORT TN US	20140124	-16	-155	182.9	36.11889	-86.6892	W	2400	W	2400
GHCND:USW00013897	NASHVILLE INTERNATIONAL AIRPORT TN US	20140125	89	-38	182.9	36.11889	-86.6892	W	2400	W	2400
GHCND:USW00013897	NASHVILLE INTERNATIONAL AIRPORT TN US	20140126	178	-71	182.9	36.11889	-86.6892	W	2400	W	2400
GHCND:USW00013897	NASHVILLE INTERNATIONAL AIRPORT TN US	20140127	106	-88	182.9	36.11889	-86.6892	W	2400	W	2400
GHCND:USW00013897	NASHVILLE INTERNATIONAL AIRPORT TN US	20140128	-71	-127	182.9	36.11889	-86.6892	W	2400	W	2400
GHCND:USW00013897	NASHVILLE INTERNATIONAL AIRPORT TN US	20140129	-16	-166	182.9	36.11889	-86.6892	W	2400	W	2400
GHCND:USW00013897	NASHVILLE INTERNATIONAL AIRPORT TN US	20140130	61	-143	182.9	36.11889	-86.6892	W	2400	W	2400
GHCND:USW00013897	NASHVILLE INTERNATIONAL AIRPORT TN US	20140131	106	0	182.9	36.11889	-86.6892	W	2400	W	2400
GHCND:USW00013897	NASHVILLE INTERNATIONAL AIRPORT TN US	20140201	167	67	182.9	36.11889	-86.6892	W	2400	W	2400
GHCND:USW00013897	NASHVILLE INTERNATIONAL AIRPORT TN US	20140202	150	11	182.9	36.11889	-86.6892	W	2400	W	2400
GHCND:USW00013897	NASHVILLE INTERNATIONAL AIRPORT TN US	20140203	11	-10	182.9	36.11889	-86.6892	W	2400	W	2400
GHCND:USW00013897	NASHVILLE INTERNATIONAL AIRPORT TN US	20140204	50	0	182.9	36.11889	-86.6892	W	2400	W	2400
GHCND:USW00013897	NASHVILLE INTERNATIONAL AIRPORT TN US	20140205	44	-27	182.9	36.11889	-86.6892	W	2400	W	2400
GHCND:USW00013897	NASHVILLE INTERNATIONAL AIRPORT TN US	20140206	-21	-71	182.9	36.11889	-86.6892	W	2400	W	2400
GHCND:USW00013897	NASHVILLE INTERNATIONAL AIRPORT TN US	20140207	-16	-88	182.9	36.11889	-86.6892	W	2400	W	2400
GHCND:USW00013897	NASHVILLE INTERNATIONAL AIRPORT TN US	20140208	56	-32	182.9	36.11889	-86.6892	W	2400	W	2400
GHCND:USW00013897	NASHVILLE INTERNATIONAL AIRPORT TN US	20140209	39	-5	182.9	36.11889	-86.6892	W	2400	W	2400
GHCND:USW00013897	NASHVILLE INTERNATIONAL AIRPORT TN US	20140210	17	-55	182.9	36.11889	-86.6892	W	2400	W	2400
GHCND:USW00013897	NASHVILLE INTERNATIONAL AIRPORT TN US	20140211	39	-82	182.9	36.11889	-86.6892	W	2400	W	2400
GHCND:USW00013897	NASHVILLE INTERNATIONAL AIRPORT TN US	20140212	33	-49	182.9	36.11889	-86.6892	W	2400	W	2400
GHCND:USW00013897	NASHVILLE INTERNATIONAL AIRPORT TN US	20140213	117	-32	182.9	36.11889	-86.6892	W	2400	W	2400
GHCND:USW00013897	NASHVILLE INTERNATIONAL AIRPORT TN US	20140214	117	-21	182.9	36.11889	-86.6892	W	2400	W	2400
GHCND:USW00013897	NASHVILLE INTERNATIONAL AIRPORT TN US	20140215	33	-60	182.9	36.11889	-86.6892	W	2400	W	2400
GHCND:USW00013897	NASHVILLE INTERNATIONAL AIRPORT TN US	20140216	133	-16	182.9	36.11889	-86.6892	W	2400	W	2400
GHCND:USW00013897	NASHVILLE INTERNATIONAL AIRPORT TN US	20140217	178	-5	182.9	36.11889	-86.6892	W	2400	W	2400
GHCND:USW00013897	NASHVILLE INTERNATIONAL AIRPORT TN US	20140218	183	-21	182.9	36.11889	-86.6892	W	2400	W	2400
GHCND:USW00013897	NASHVILLE INTERNATIONAL AIRPORT TN US	20140219	206	117	182.9	36.11889	-86.6892	W	2400	W	2400
GHCND:USW00013897	NASHVILLE INTERNATIONAL AIRPORT TN US	20140220	256	106	182.9	36.11889	-86.6892	W	2400	W	2400
GHCND:USW00013897	NASHVILLE INTERNATIONAL AIRPORT TN US	20140221	144	17	182.9	36.11889	-86.6892	W	2400	W	2400
GHCND:USW00013897	NASHVILLE INTERNATIONAL AIRPORT TN US	20140222	200	-5	182.9	36.11889	-86.6892	W	2400	W	2400
GHCND:USW00013897	NASHVILLE INTERNATIONAL AIRPORT TN US	20140223	206	17	182.9	36.11889	-86.6892	W	2400	W	2400
GHCND:USW00013897	NASHVILLE INTERNATIONAL AIRPORT TN US	20140224	94	-27	182.9	36.11889	-86.6892	W	2400	W	2400
GHCND:USW00013897	NASHVILLE INTERNATIONAL AIRPORT TN US	20140225	94	0	182.9	36.11889	-86.6892	W	2400	W	2400
GHCND:USW00013897	NASHVILLE INTERNATIONAL AIRPORT TN US	20140226	11	-60	182.9	36.11889	-86.6892	W	2400	W	2400
GHCND:USW00013897	NASHVILLE INTERNATIONAL AIRPORT TN US	20140227	67	-88	182.9	36.11889	-86.6892	W	2400	W	2400
GHCND:USW00013897	NASHVILLE INTERNATIONAL AIRPORT TN US	20140228	128	-60	182.9	36.11889	-86.6892	W	2400	W	2400
GHCND:USW00013897	NASHVILLE INTERNATIONAL AIRPORT TN US	20140301	150	61	182.9	36.11889	-86.6892	W	2400	W	2400
GHCND:USW00013897	NASHVILLE INTERNATIONAL AIRPORT TN US	20140302	189	0	182.9	36.11889	-86.6892	W	2400	W	2400
GHCND:USW00013897	NASHVILLE INTERNATIONAL AIRPORT TN US	20140303	6	-71	182.9	36.11889	-86.6892	W	2400	W	2400
GHCND:USW00013897	NASHVILLE INTERNATIONAL AIRPORT TN US	20140304	33	-71	182.9	36.11889	-86.6892	W	2400	W	2400
GHCND:USW00013897	NASHVILLE INTERNATIONAL AIRPORT TN US	20140305	56	-10	182.9	36.11889	-86.6892	W	2400	W	2400
GHCND:USW00013897	NASHVILLE INTERNATIONAL AIRPORT TN US	20140306	111	-21	182.9	36.11889	-86.6892	W	2400	W	2400
GHCND:USW00013897	NASHVILLE INTERNATIONAL AIRPORT TN US	20140307	178	-27	182.9	36.11889	-86.6892	W	2400	W	2400
GHCND:USW00013897	NASHVILLE INTERNATIONAL AIRPORT TN US	20140308	206	6	182.9	36.11889	-86.6892	W	2400	W	2400
GHCND:USW00013897	NASHVILLE INTERNATIONAL AIRPORT TN US	20140309	156	28	182.9	36.11889	-86.6892	W	2400	W	2400
GHCND:USW00013897	NASHVILLE INTERNATIONAL AIRPORT TN US	20140310	222	39	182.9	36.11889	-86.6892	W	2400	W	2400
GHCND:USW00013897	NASHVILLE INTERNATIONAL AIRPORT TN US	20140311	261	72	182.9	36.11889	-86.6892	W	2400	W	2400
GHCND:USW00013897	NASHVILLE INTERNATIONAL AIRPORT TN US	20140312	189	11	182.9	36.11889	-86.6892	W	2400	W	2400
GHCND:USW00013897	NASHVILLE INTERNATIONAL AIRPORT TN US	20140313	117	-10	182.9	36.11889	-86.6892	W	2400	W	2400
GHCND:USW00013897	NASHVILLE INTERNATIONAL AIRPORT TN US	20140314	194	22	182.9	36.11889	-86.6892	W	2400	W	2400
GHCND:USW00013897	NASHVILLE INTERNATIONAL AIRPORT TN US	20140315	200	72	182.9	36.11889	-86.6892	W	2400	W	2400
GHCND:USW00013897	NASHVILLE INTERNATIONAL AIRPORT TN US	20140316	128	11	182.9	36.11889	-86.6892	W	2400	W	2400
GHCND:USW00013897	NASHVILLE INTERNATIONAL AIRPORT TN US	20140317	56	-5	182.9	36.11889	-86.6892	W	2400	W	2400
GHCND:USW00013897	NASHVILLE INTERNATIONAL AIRPORT TN US	20140318	133	28	182.9	36.11889	-86.6892	W	2400	W	2400
GHCND:USW00013897	NASHVILLE INTERNATIONAL AIRPORT TN US	20140319	194	72	182.9	36.11889	-86.6892	W	2400	W	2400
GHCND:USW00013897	NASHVILLE INTERNATIONAL AIRPORT TN US	20140320	172	11	182.9	36.11889	-86.6892	W	2400	W	2400
GHCND:USW00013897	NASHVILLE INTERNATIONAL AIRPORT TN US	20140321	211	11	182.9	36.11889	-86.6892	W	2400	W	2400
GHCND:USW00013897	NASHVILLE INTERNATIONAL AIRPORT TN US	20140322	194	94	182.9	36.11889	-86.6892	W	2400	W	2400
GHCND:USW00013897	NASHVILLE INTERNATIONAL AIRPORT TN US	20140323	122	17	182.9	36.11889	-86.6892	W	2400	W	2400
GHCND:USW00013897	NASHVILLE INTERNATIONAL AIRPORT TN US	20140324	122	-16	182.9	36.11889	-86.6892	W	2400	W	2400
GHCND:USW00013897	NASHVILLE INTERNATIONAL AIRPORT TN US	20140325	67	-10	182.9	36.11889	-86.6892	W	2400	W	2400
GHCND:USW00013897	NASHVILLE INTERNATIONAL AIRPORT TN US	20140326	94	-38	182.9	36.11889	-86.6892	W	2400	W	2400
GHCND:USW00013897	NASHVILLE INTERNATIONAL AIRPORT TN US	20140327	189	39	182.9	36.11889	-86.6892	W	2400	W	2400
GHCND:USW00013897	NASHVILLE INTERNATIONAL AIRPORT TN US	20140328	200	128	182.9	36.11889	-86.6892	W	2400	W	2400
GHCND:USW00013897	NASHVILLE INTERNATIONAL AIRPORT TN US	20140329	156	56	182.9	36.11889	-86.6892	W	2400	W	2400
GHCND:USW00013897	NASHVILLE INTERNATIONAL AIRPORT TN US	20140330	172	39	182.9	36.11889	-86.6892	W	2400	W	2400
GHCND:USW00013897	NASHVILLE INTERNATIONAL AIRPORT TN US	20140331	239	11	182.9	36.11889	-86.6892	W	2400	W	2400
GHCND:USW00013897	NASHVILLE INTERNATIONAL AIRPORT TN US	20140401	278	139	182.9	36.11889	-86.6892	W	2400	W	2400

GHCND:USW00013897	NASHVILLE INTERNATIONAL AIRPORT TN US	20140402	267	128	182.9	36.11889	-86.6892	W	2400	W	2400
GHCND:USW00013897	NASHVILLE INTERNATIONAL AIRPORT TN US	20140403	256	161	182.9	36.11889	-86.6892	W	2400	W	2400
GHCND:USW00013897	NASHVILLE INTERNATIONAL AIRPORT TN US	20140404	217	78	182.9	36.11889	-86.6892	W	2400	W	2400
GHCND:USW00013897	NASHVILLE INTERNATIONAL AIRPORT TN US	20140405	144	67	182.9	36.11889	-86.6892	W	2400	W	2400
GHCND:USW00013897	NASHVILLE INTERNATIONAL AIRPORT TN US	20140406	189	39	182.9	36.11889	-86.6892	W	2400	W	2400
GHCND:USW00013897	NASHVILLE INTERNATIONAL AIRPORT TN US	20140407	200	83	182.9	36.11889	-86.6892	W	2400	W	2400
GHCND:USW00013897	NASHVILLE INTERNATIONAL AIRPORT TN US	20140408	189	44	182.9	36.11889	-86.6892	W	2400	W	2400
GHCND:USW00013897	NASHVILLE INTERNATIONAL AIRPORT TN US	20140409	206	67	182.9	36.11889	-86.6892	W	2400	W	2400
GHCND:USW00013897	NASHVILLE INTERNATIONAL AIRPORT TN US	20140410	250	50	182.9	36.11889	-86.6892	W	2400	W	2400
GHCND:USW00013897	NASHVILLE INTERNATIONAL AIRPORT TN US	20140411	256	139	182.9	36.11889	-86.6892	W	2400	W	2400
GHCND:USW00013897	NASHVILLE INTERNATIONAL AIRPORT TN US	20140412	267	106	182.9	36.11889	-86.6892	W	2400	W	2400
GHCND:USW00013897	NASHVILLE INTERNATIONAL AIRPORT TN US	20140413	278	167	182.9	36.11889	-86.6892	W	2400	W	2400
GHCND:USW00013897	NASHVILLE INTERNATIONAL AIRPORT TN US	20140414	233	67	182.9	36.11889	-86.6892	W	2400	W	2400
GHCND:USW00013897	NASHVILLE INTERNATIONAL AIRPORT TN US	20140415	89	22	182.9	36.11889	-86.6892	W	2400	W	2400
GHCND:USW00013897	NASHVILLE INTERNATIONAL AIRPORT TN US	20140416	167	-5	182.9	36.11889	-86.6892	W	2400	W	2400
GHCND:USW00013897	NASHVILLE INTERNATIONAL AIRPORT TN US	20140417	206	61	182.9	36.11889	-86.6892	W	2400	W	2400
GHCND:USW00013897	NASHVILLE INTERNATIONAL AIRPORT TN US	20140418	206	111	182.9	36.11889	-86.6892	W	2400	W	2400
GHCND:USW00013897	NASHVILLE INTERNATIONAL AIRPORT TN US	20140419	256	89	182.9	36.11889	-86.6892	W	2400	W	2400
GHCND:USW00013897	NASHVILLE INTERNATIONAL AIRPORT TN US	20140420	278	72	182.9	36.11889	-86.6892	W	2400	W	2400
GHCND:USW00013897	NASHVILLE INTERNATIONAL AIRPORT TN US	20140421	272	100	182.9	36.11889	-86.6892	W	2400	W	2400
GHCND:USW00013897	NASHVILLE INTERNATIONAL AIRPORT TN US	20140422	267	128	182.9	36.11889	-86.6892	W	2400	W	2400
GHCND:USW00013897	NASHVILLE INTERNATIONAL AIRPORT TN US	20140423	217	83	182.9	36.11889	-86.6892	W	2400	W	2400
GHCND:USW00013897	NASHVILLE INTERNATIONAL AIRPORT TN US	20140424	278	50	182.9	36.11889	-86.6892	W	2400	W	2400
GHCND:USW00013897	NASHVILLE INTERNATIONAL AIRPORT TN US	20140425	233	100	182.9	36.11889	-86.6892	W	2400	W	2400
GHCND:USW00013897	NASHVILLE INTERNATIONAL AIRPORT TN US	20140426	283	72	182.9	36.11889	-86.6892	W	2400	W	2400
GHCND:USW00013897	NASHVILLE INTERNATIONAL AIRPORT TN US	20140427	272	122	182.9	36.11889	-86.6892	W	2400	W	2400
GHCND:USW00013897	NASHVILLE INTERNATIONAL AIRPORT TN US	20140428	217	167	182.9	36.11889	-86.6892	W	2400	W	2400
GHCND:USW00013897	NASHVILLE INTERNATIONAL AIRPORT TN US	20140429	272	133	182.9	36.11889	-86.6892	W	2400	W	2400
GHCND:USW00013897	NASHVILLE INTERNATIONAL AIRPORT TN US	20140430	222	111	182.9	36.11889	-86.6892	W	2400	W	2400
GHCND:USW00013897	NASHVILLE INTERNATIONAL AIRPORT TN US	20140501	194	78	182.9	36.11889	-86.6892	W	2400	W	2400
GHCND:USW00013897	NASHVILLE INTERNATIONAL AIRPORT TN US	20140502	200	61	182.9	36.11889	-86.6892	W	2400	W	2400
GHCND:USW00013897	NASHVILLE INTERNATIONAL AIRPORT TN US	20140503	261	67	182.9	36.11889	-86.6892	W	2400	W	2400
GHCND:USW00013897	NASHVILLE INTERNATIONAL AIRPORT TN US	20140504	311	106	182.9	36.11889	-86.6892	W	2400	W	2400
GHCND:USW00013897	NASHVILLE INTERNATIONAL AIRPORT TN US	20140505	311	150	182.9	36.11889	-86.6892	W	2400	W	2400
GHCND:USW00013897	NASHVILLE INTERNATIONAL AIRPORT TN US	20140506	306	150	182.9	36.11889	-86.6892	W	2400	W	2400
GHCND:USW00013897	NASHVILLE INTERNATIONAL AIRPORT TN US	20140507	306	139	182.9	36.11889	-86.6892	W	2400	W	2400
GHCND:USW00013897	NASHVILLE INTERNATIONAL AIRPORT TN US	20140508	300	161	182.9	36.11889	-86.6892	W	2400	W	2400
GHCND:USW00013897	NASHVILLE INTERNATIONAL AIRPORT TN US	20140509	239	189	182.9	36.11889	-86.6892	W	2400	W	2400
GHCND:USW00013897	NASHVILLE INTERNATIONAL AIRPORT TN US	20140510	289	172	182.9	36.11889	-86.6892	W	2400	W	2400
GHCND:USW00013897	NASHVILLE INTERNATIONAL AIRPORT TN US	20140511	300	172	182.9	36.11889	-86.6892	W	2400	W	2400
GHCND:USW00013897	NASHVILLE INTERNATIONAL AIRPORT TN US	20140512	317	200	182.9	36.11889	-86.6892	W	2400	W	2400
GHCND:USW00013897	NASHVILLE INTERNATIONAL AIRPORT TN US	20140513	317	200	182.9	36.11889	-86.6892	W	2400	W	2400
GHCND:USW00013897	NASHVILLE INTERNATIONAL AIRPORT TN US	20140514	250	122	182.9	36.11889	-86.6892	W	2400	W	2400
GHCND:USW00013897	NASHVILLE INTERNATIONAL AIRPORT TN US	20140515	172	100	182.9	36.11889	-86.6892	W	2400	W	2400
GHCND:USW00013897	NASHVILLE INTERNATIONAL AIRPORT TN US	20140516	178	89	182.9	36.11889	-86.6892	W	2400	W	2400
GHCND:USW00013897	NASHVILLE INTERNATIONAL AIRPORT TN US	20140517	178	94	182.9	36.11889	-86.6892	W	2400	W	2400
GHCND:USW00013897	NASHVILLE INTERNATIONAL AIRPORT TN US	20140518	228	100	182.9	36.11889	-86.6892	W	2400	W	2400
GHCND:USW00013897	NASHVILLE INTERNATIONAL AIRPORT TN US	20140519	261	78	182.9	36.11889	-86.6892	W	2400	W	2400
GHCND:USW00013897	NASHVILLE INTERNATIONAL AIRPORT TN US	20140520	294	161	182.9	36.11889	-86.6892	W	2400	W	2400
GHCND:USW00013897	NASHVILLE INTERNATIONAL AIRPORT TN US	20140521	306	172	182.9	36.11889	-86.6892	W	2400	W	2400
GHCND:USW00013897	NASHVILLE INTERNATIONAL AIRPORT TN US	20140522	317	189	182.9	36.11889	-86.6892	W	2400	W	2400
GHCND:USW00013897	NASHVILLE INTERNATIONAL AIRPORT TN US	20140523	311	194	182.9	36.11889	-86.6892	W	2400	W	2400
GHCND:USW00013897	NASHVILLE INTERNATIONAL AIRPORT TN US	20140524	283	183	182.9	36.11889	-86.6892	W	2400	W	2400
GHCND:USW00013897	NASHVILLE INTERNATIONAL AIRPORT TN US	20140525	289	172	182.9	36.11889	-86.6892	W	2400	W	2400
GHCND:USW00013897	NASHVILLE INTERNATIONAL AIRPORT TN US	20140526	322	172	182.9	36.11889	-86.6892	W	2400	W	2400
GHCND:USW00013897	NASHVILLE INTERNATIONAL AIRPORT TN US	20140527	311	194	182.9	36.11889	-86.6892	W	2400	W	2400
GHCND:USW00013897	NASHVILLE INTERNATIONAL AIRPORT TN US	20140528	300	189	182.9	36.11889	-86.6892	W	2400	W	2400
GHCND:USW00013897	NASHVILLE INTERNATIONAL AIRPORT TN US	20140529	294	178	182.9	36.11889	-86.6892	W	2400	W	2400
GHCND:USW00013897	NASHVILLE INTERNATIONAL AIRPORT TN US	20140530	317	194	182.9	36.11889	-86.6892	W	2400	W	2400
GHCND:USW00013897	NASHVILLE INTERNATIONAL AIRPORT TN US	20140531	328	194	182.9	36.11889	-86.6892	W	2400	W	2400
GHCND:USW00013897	NASHVILLE INTERNATIONAL AIRPORT TN US	20140601	311	217	182.9	36.11889	-86.6892	W	2400	W	2400
GHCND:USW00013897	NASHVILLE INTERNATIONAL AIRPORT TN US	20140602	283	211	182.9	36.11889	-86.6892	W	2400	W	2400
GHCND:USW00013897	NASHVILLE INTERNATIONAL AIRPORT TN US	20140603	317	217	182.9	36.11889	-86.6892	W	2400	W	2400
GHCND:USW00013897	NASHVILLE INTERNATIONAL AIRPORT TN US	20140604	317	217	182.9	36.11889	-86.6892	W	2400	W	2400
GHCND:USW00013897	NASHVILLE INTERNATIONAL AIRPORT TN US	20140605	239	194	182.9	36.11889	-86.6892	W	2400	W	2400
GHCND:USW00013897	NASHVILLE INTERNATIONAL AIRPORT TN US	20140606	300	172	182.9	36.11889	-86.6892	W	2400	W	2400
GHCND:USW00013897	NASHVILLE INTERNATIONAL AIRPORT TN US	20140607	317	200	182.9	36.11889	-86.6892	W	2400	W	2400
GHCND:USW00013897	NASHVILLE INTERNATIONAL AIRPORT TN US	20140608	267	194	182.9	36.11889	-86.6892	W	2400	W	2400
GHCND:USW00013897	NASHVILLE INTERNATIONAL AIRPORT TN US	20140609	256	183	182.9	36.11889	-86.6892	W	2400	W	2400
GHCND:USW00013897	NASHVILLE INTERNATIONAL AIRPORT TN US	20140610	250	183	182.9	36.11889	-86.6892	W	2400	W	2400
GHCND:USW00013897	NASHVILLE INTERNATIONAL AIRPORT TN US	20140611	272	200	182.9	36.11889	-86.6892	W	2400	W	2400
GHCND:USW00013897	NASHVILLE INTERNATIONAL AIRPORT TN US	20140612	311	178	182.9	36.11889	-86.6892	W	2400	W	2400
GHCND:USW00013897	NASHVILLE INTERNATIONAL AIRPORT TN US	20140613	261	178	182.9	36.11889	-86.6892	W	2400	W	2400
GHCND:USW00013897	NASHVILLE INTERNATIONAL AIRPORT TN US	20140614	289	128	182.9	36.11889	-86.6892	W	2400	W	2400
GHCND:USW00013897	NASHVILLE INTERNATIONAL AIRPORT TN US	20140615	333	172	182.9	36.11889	-86.6892	W	2400	W	2400
GHCND:USW00013897	NASHVILLE INTERNATIONAL AIRPORT TN US	20140616	339	194	182.9	36.11889	-86.6892	W	2400	W	2400
GHCND:USW00013897	NASHVILLE INTERNATIONAL AIRPORT TN US	20140617	344	211	182.9	36.11889	-86.6892	W	2400	W	2400
GHCND:USW00013897	NASHVILLE INTERNATIONAL AIRPORT TN US	20140618	350	217	182.9	36.11889	-86.6892	W	2400	W	2400
GHCND:USW00013897	NASHVILLE INTERNATIONAL AIRPORT TN US	20140619	344	228	182.9	36.11889	-86.6892	W	2400	W	2400
GHCND:USW00013897	NASHVILLE INTERNATIONAL AIRPORT TN US	20140620	339	217	182.9	36.11889	-86.6892	W	2400	W	2400
GHCND:USW00013897	NASHVILLE INTERNATIONAL AIRPORT TN US	20140621	344	211	182.9	36.11889	-86.6892	W	2400	W	2400
GHCND:USW00013897	NASHVILLE INTERNATIONAL AIRPORT TN US	20140622	344	211	182.9	36.11889	-86.6892	W	2400	W	2400
GHCND:USW00013897	NASHVILLE INTERNATIONAL AIRPORT TN US	20140623	328	211	182.9	36.11889	-86.6892	W	2400	W	2400
GHCND:USW00013897	NASHVILLE INTERNATIONAL AIRPORT TN US	20140624	300	222	182.9	36.11889	-86.6892	W	2400	W	2400
GHCND:USW00013897	NASHVILLE INTERNATIONAL AIRPORT TN US	20140625	328	217	182.9	36.11889	-86.6892	W	2400	W	2400
GHCND:USW00013897	NASHVILLE INTERNATIONAL AIRPORT TN US	20140626	311	200	182.9	36.11889	-86.6892	W	2400	W	2400
GHCND:USW00013897	NASHVILLE INTERNATIONAL AIRPORT TN US	20140627	289	228	182.9	36.11889	-86.6892	W	2400	W	2400
GHCND:USW00013897	NASHVILLE INTERNATIONAL AIRPORT TN US	20140628	317	217	182.9	36.11889	-86.6892	W	2400	W	2400
GHCND:USW00013897	NASHVILLE INTERNATIONAL AIRPORT TN US	20140629	294	211	182.9	36.11889	-86.6892	W	2400	W	2400
GHCND:USW00013897	NASHVILLE INTERNATIONAL AIRPORT TN US	20140630	339	217	182.9	36.11889	-86.6892	W	2400	W	2400
GHCND:USW00013897	NASHVILLE INTERNATIONAL AIRPORT TN US	20140701	344	206	182.9	36.11889	-86.6892	W	2400	W	2400
GHCND:USW00013897	NASHVILLE INTERNATIONAL AIRPORT TN US	20140702	328	194	182.9	36.11889	-86.6892	W	2400	W	2400
GHCND:USW00013897	NASHVILLE INTERNATIONAL AIRPORT TN US	20140703	289	183	182.9	36.11889	-86.6892	W	2400	W	2400
GHCND:USW00013897	NASHVILLE INTERNATIONAL AIRPORT TN US	20140704	289	167	182.9	36.11889	-86.6892	W	2400	W	2400
GHCND:USW00013897	NASHVILLE INTERNATIONAL AIRPORT TN US	20140705	317	133	182.9	36.11889	-86.6892	W	2400	W	2400
GHCND:USW00013897	NASHVILLE INTERNATIONAL AIRPORT TN US	20140706	322	178	182.9	36.11889	-86.6892	W	2400	W	2400
GHCND:USW00013897	NASHVILLE INTERNATIONAL AIRPORT TN US	20140707	328	189	182.9	36.11889	-86.6892	W	2400	W	2400
GHCND:USW00013897	NASHVILLE INTERNATIONAL AIRPORT TN US	20140708	322	239	182.9	36.11889	-86.6892	W	2400	W	2400
GHCND:USW00013897	NASHVILLE INTERNATIONAL AIRPORT TN US	20140709	311	228	182.9	36.11889	-86.6892	W	2400	W	2400
GHCND:USW00013897	NASHVILLE INTERNATIONAL AIRPORT TN US	20140710	328	189	182.9	36.11889	-86.6892	W	2400	W	2400
GHCND:USW00013897	NASHVILLE INTERNATIONAL AIRPORT TN US	20140711	339	189	182.9	36.11889	-86.6892	W	2400	W	2400
GHCND:USW00013897	NASHVILLE INTERNATIONAL AIRPORT TN US	20140712	350	194	182.9	36.11889	-86.6892	W	2400	W	2400
GHCND:USW00013897	NASHVILLE INTERNATIONAL AIRPORT TN US	20140713	350	222	182.9	36.11889	-86.6892	W	2400	W	2400
GHCND:USW00013897	NASHVILLE INTERNATIONAL AIRPORT TN US	20140714	333	217	182.9	36.11889	-86.6892	W	2400	W	2400
GHCND:USW00013897	NASHVILLE INTERNATIONAL AIRPORT TN US	20140715	283	178	182.9	36.11889	-86.6892	W	2400	W	2400
GHCND:USW00013897	NASHVILLE INTERNATIONAL AIRPORT TN US	20140716	267	139	182.9	36.11889	-86.6892	W	2400	W	2400
GHCND:USW00013897	NASHVILLE INTERNATIONAL AIRPORT TN US	20140717	283	139	182.9	36.11889	-86.6892	W	2400	W	2400
GHCND:USW00013897	NASHVILLE INTERNATIONAL AIRPORT TN US	20140718	211	178	182.9	36.11889	-86.6892	W	2400	W	2400
GHCND:USW00013897	NASHVILLE INTERNATIONAL AIRPORT TN US	20140719	256	183	182.9	36.11889	-86.6892	W	2400	W	2400
GHCND:USW00013897	NASHVILLE INTERNATIONAL AIRPORT TN US	20140720	300	211	182.9	36.11889	-86.6892	W	2400	W	2400
GHCND:USW00013897	NASHVILLE INTERNATIONAL AIRPORT TN US	20140721	333	189	182.9	36.11889	-86.6892	W	2400	W	2400
GHCND:USW00013897	NASHVILLE INTERNATIONAL AIRPORT TN US	20140722	333	222	182.9	36.11889	-86.6892	W	2400	W	2400
GHCND:USW00013897	NASHVILLE INTERNATIONAL AIRPORT TN US	20140723	333	222	182.9	36.11889	-86.6892	W	2400	W	2400
GHCND:USW00013897	NASHVILLE INTERNATIONAL AIRPORT TN US	20140724	300	200	182.9	36.11889	-86.6892	W	2400	W	2400
GHCND:USW00013897	NASHVILLE INTERNATIONAL AIRPORT TN US	20140725	306	167	182.9	36.11889	-86.6892	W	2400	W	2400
GHCND:USW00013897	NASHVILLE INTERNATIONAL AIRPORT TN US	20140726	328	183	182.9	36.11889	-86.6892	W	2400	W	2400
GHCND:USW00013897	NASHVILLE INTERNATIONAL AIRPORT TN US	20140727	344	239	182.9	36.11889	-86.6892	W	2400	W	2400
GHCND:USW00013897	NASHVILLE INTERNATIONAL AIRPORT TN US	20140728	294	194	182.9	36.11889	-86.6892	W	2400	W	2400
GHCND:USW00013897	NASHVILLE INTERNATIONAL AIRPORT TN US	20140729	272	161	182.9	36.11889	-86.6892	W	2400	W	2400
GHCND:USW00013897	NASHVILLE INTERNATIONAL AIRPORT TN US	20140730	289	144	182.9	36.11889	-86.6892	W	2400	W	2400
GHCND:USW00013897	NASHVILLE INTERNATIONAL AIRPORT TN US	20140731	306	161	182.9	36.11889	-86.6892	W	2400	W	2400
GHCND:USW00013897	NASHVILLE INTERNATIONAL AIRPORT TN US	20140801	311	167	182.9	36.11889	-86.6892	W	2400	W	2400
GHCND:USW00013897	NASHVILLE INTERNATIONAL AIRPORT TN US	20140802	328	194	182.9	36.11889	-86.6892	W	2400	W	2400
GHCND:USW00013897	NASHVILLE INTERNATIONAL AIRPORT TN US	20140803	328	189	182.9	36.11889	-86.6892	W	2400	W	2400

GHCND:USW00013897	NASHVILLE INTERNATIONAL AIRPORT TN US	20140804	333	189	182.9	36.11889	-86.6892	W	2400	W	2400
GHCND:USW00013897	NASHVILLE INTERNATIONAL AIRPORT TN US	20140805	328	172	182.9	36.11889	-86.6892	W	2400	W	2400
GHCND:USW00013897	NASHVILLE INTERNATIONAL AIRPORT TN US	20140806	361	206	182.9	36.11889	-86.6892	W	2400	W	2400
GHCND:USW00013897	NASHVILLE INTERNATIONAL AIRPORT TN US	20140807	339	217	182.9	36.11889	-86.6892	W	2400	W	2400
GHCND:USW00013897	NASHVILLE INTERNATIONAL AIRPORT TN US	20140808	306	217	182.9	36.11889	-86.6892	W	2400	W	2400
GHCND:USW00013897	NASHVILLE INTERNATIONAL AIRPORT TN US	20140809	333	211	182.9	36.11889	-86.6892	W	2400	W	2400
GHCND:USW00013897	NASHVILLE INTERNATIONAL AIRPORT TN US	20140810	333	222	182.9	36.11889	-86.6892	W	2400	W	2400
GHCND:USW00013897	NASHVILLE INTERNATIONAL AIRPORT TN US	20140811	322	233	182.9	36.11889	-86.6892	W	2400	W	2400
GHCND:USW00013897	NASHVILLE INTERNATIONAL AIRPORT TN US	20140812	306	194	182.9	36.11889	-86.6892	W	2400	W	2400
GHCND:USW00013897	NASHVILLE INTERNATIONAL AIRPORT TN US	20140813	283	156	182.9	36.11889	-86.6892	W	2400	W	2400
GHCND:USW00013897	NASHVILLE INTERNATIONAL AIRPORT TN US	20140814	300	150	182.9	36.11889	-86.6892	W	2400	W	2400
GHCND:USW00013897	NASHVILLE INTERNATIONAL AIRPORT TN US	20140815	317	167	182.9	36.11889	-86.6892	W	2400	W	2400
GHCND:USW00013897	NASHVILLE INTERNATIONAL AIRPORT TN US	20140816	311	194	182.9	36.11889	-86.6892	W	2400	W	2400
GHCND:USW00013897	NASHVILLE INTERNATIONAL AIRPORT TN US	20140817	283	217	182.9	36.11889	-86.6892	W	2400	W	2400
GHCND:USW00013897	NASHVILLE INTERNATIONAL AIRPORT TN US	20140818	289	222	182.9	36.11889	-86.6892	W	2400	W	2400
GHCND:USW00013897	NASHVILLE INTERNATIONAL AIRPORT TN US	20140819	328	222	182.9	36.11889	-86.6892	W	2400	W	2400
GHCND:USW00013897	NASHVILLE INTERNATIONAL AIRPORT TN US	20140820	350	217	182.9	36.11889	-86.6892	W	2400	W	2400
GHCND:USW00013897	NASHVILLE INTERNATIONAL AIRPORT TN US	20140821	344	211	182.9	36.11889	-86.6892	W	2400	W	2400
GHCND:USW00013897	NASHVILLE INTERNATIONAL AIRPORT TN US	20140822	344	228	182.9	36.11889	-86.6892	W	2400	W	2400
GHCND:USW00013897	NASHVILLE INTERNATIONAL AIRPORT TN US	20140823	356	233	182.9	36.11889	-86.6892	W	2400	W	2400
GHCND:USW00013897	NASHVILLE INTERNATIONAL AIRPORT TN US	20140824	333	222	182.9	36.11889	-86.6892	W	2400	W	2400
GHCND:USW00013897	NASHVILLE INTERNATIONAL AIRPORT TN US	20140825	328	239	182.9	36.11889	-86.6892	W	2400	W	2400
GHCND:USW00013897	NASHVILLE INTERNATIONAL AIRPORT TN US	20140826	317	228	182.9	36.11889	-86.6892	W	2400	W	2400
GHCND:USW00013897	NASHVILLE INTERNATIONAL AIRPORT TN US	20140827	333	217	182.9	36.11889	-86.6892	W	2400	W	2400
GHCND:USW00013897	NASHVILLE INTERNATIONAL AIRPORT TN US	20140828	344	217	182.9	36.11889	-86.6892	W	2400	W	2400
GHCND:USW00013897	NASHVILLE INTERNATIONAL AIRPORT TN US	20140829	344	217	182.9	36.11889	-86.6892	W	2400	W	2400
GHCND:USW00013897	NASHVILLE INTERNATIONAL AIRPORT TN US	20140830	294	211	182.9	36.11889	-86.6892	W	2400	W	2400
GHCND:USW00013897	NASHVILLE INTERNATIONAL AIRPORT TN US	20140831	289	217	182.9	36.11889	-86.6892	W	2400	W	2400
GHCND:USW00013897	NASHVILLE INTERNATIONAL AIRPORT TN US	20140901	328	228	182.9	36.11889	-86.6892	W	2400	W	2400
GHCND:USW00013897	NASHVILLE INTERNATIONAL AIRPORT TN US	20140902	333	217	182.9	36.11889	-86.6892	W	2400	W	2400
GHCND:USW00013897	NASHVILLE INTERNATIONAL AIRPORT TN US	20140903	322	222	182.9	36.11889	-86.6892	W	2400	W	2400
GHCND:USW00013897	NASHVILLE INTERNATIONAL AIRPORT TN US	20140904	322	211	182.9	36.11889	-86.6892	W	2400	W	2400
GHCND:USW00013897	NASHVILLE INTERNATIONAL AIRPORT TN US	20140905	339	222	182.9	36.11889	-86.6892	W	2400	W	2400
GHCND:USW00013897	NASHVILLE INTERNATIONAL AIRPORT TN US	20140906	333	217	182.9	36.11889	-86.6892	W	2400	W	2400
GHCND:USW00013897	NASHVILLE INTERNATIONAL AIRPORT TN US	20140907	244	194	182.9	36.11889	-86.6892	W	2400	W	2400
GHCND:USW00013897	NASHVILLE INTERNATIONAL AIRPORT TN US	20140908	278	189	182.9	36.11889	-86.6892	W	2400	W	2400
GHCND:USW00013897	NASHVILLE INTERNATIONAL AIRPORT TN US	20140909	322	183	182.9	36.11889	-86.6892	W	2400	W	2400
GHCND:USW00013897	NASHVILLE INTERNATIONAL AIRPORT TN US	20140910	317	228	182.9	36.11889	-86.6892	W	2400	W	2400
GHCND:USW00013897	NASHVILLE INTERNATIONAL AIRPORT TN US	20140911	278	200	182.9	36.11889	-86.6892	W	2400	W	2400
GHCND:USW00013897	NASHVILLE INTERNATIONAL AIRPORT TN US	20140912	244	178	182.9	36.11889	-86.6892	W	2400	W	2400
GHCND:USW00013897	NASHVILLE INTERNATIONAL AIRPORT TN US	20140913	200	139	182.9	36.11889	-86.6892	W	2400	W	2400
GHCND:USW00013897	NASHVILLE INTERNATIONAL AIRPORT TN US	20140914	267	117	182.9	36.11889	-86.6892	W	2400	W	2400
GHCND:USW00013897	NASHVILLE INTERNATIONAL AIRPORT TN US	20140915	261	128	182.9	36.11889	-86.6892	W	2400	W	2400
GHCND:USW00013897	NASHVILLE INTERNATIONAL AIRPORT TN US	20140916	239	156	182.9	36.11889	-86.6892	W	2400	W	2400
GHCND:USW00013897	NASHVILLE INTERNATIONAL AIRPORT TN US	20140917	233	128	182.9	36.11889	-86.6892	W	2400	W	2400
GHCND:USW00013897	NASHVILLE INTERNATIONAL AIRPORT TN US	20140918	256	150	182.9	36.11889	-86.6892	W	2400	W	2400
GHCND:USW00013897	NASHVILLE INTERNATIONAL AIRPORT TN US	20140919	306	150	182.9	36.11889	-86.6892	W	2400	W	2400
GHCND:USW00013897	NASHVILLE INTERNATIONAL AIRPORT TN US	20140920	311	194	182.9	36.11889	-86.6892	W	2400	W	2400
GHCND:USW00013897	NASHVILLE INTERNATIONAL AIRPORT TN US	20140921	311	172	182.9	36.11889	-86.6892	W	2400	W	2400
GHCND:USW00013897	NASHVILLE INTERNATIONAL AIRPORT TN US	20140922	244	128	182.9	36.11889	-86.6892	W	2400	W	2400
GHCND:USW00013897	NASHVILLE INTERNATIONAL AIRPORT TN US	20140923	256	94	182.9	36.11889	-86.6892	W	2400	W	2400
GHCND:USW00013897	NASHVILLE INTERNATIONAL AIRPORT TN US	20140924	283	100	182.9	36.11889	-86.6892	W	2400	W	2400
GHCND:USW00013897	NASHVILLE INTERNATIONAL AIRPORT TN US	20140925	294	122	182.9	36.11889	-86.6892	W	2400	W	2400
GHCND:USW00013897	NASHVILLE INTERNATIONAL AIRPORT TN US	20140926	300	144	182.9	36.11889	-86.6892	W	2400	W	2400
GHCND:USW00013897	NASHVILLE INTERNATIONAL AIRPORT TN US	20140927	289	172	182.9	36.11889	-86.6892	W	2400	W	2400
GHCND:USW00013897	NASHVILLE INTERNATIONAL AIRPORT TN US	20140928	272	172	182.9	36.11889	-86.6892	W	2400	W	2400
GHCND:USW00013897	NASHVILLE INTERNATIONAL AIRPORT TN US	20140929	311	161	182.9	36.11889	-86.6892	W	2400	W	2400
GHCND:USW00013897	NASHVILLE INTERNATIONAL AIRPORT TN US	20140930	311	144	182.9	36.11889	-86.6892	W	2400	W	2400
GHCND:USW00013897	NASHVILLE INTERNATIONAL AIRPORT TN US	20141001	311	139	182.9	36.11889	-86.6892	W	2400	W	2400
GHCND:USW00013897	NASHVILLE INTERNATIONAL AIRPORT TN US	20141002	322	167	182.9	36.11889	-86.6892	W	2400	W	2400
GHCND:USW00013897	NASHVILLE INTERNATIONAL AIRPORT TN US	20141003	256	94	182.9	36.11889	-86.6892	W	2400	W	2400
GHCND:USW00013897	NASHVILLE INTERNATIONAL AIRPORT TN US	20141004	161	39	182.9	36.11889	-86.6892	W	2400	W	2400
GHCND:USW00013897	NASHVILLE INTERNATIONAL AIRPORT TN US	20141005	233	28	182.9	36.11889	-86.6892	W	2400	W	2400
GHCND:USW00013897	NASHVILLE INTERNATIONAL AIRPORT TN US	20141006	244	150	182.9	36.11889	-86.6892	W	2400	W	2400
GHCND:USW00013897	NASHVILLE INTERNATIONAL AIRPORT TN US	20141007	261	144	182.9	36.11889	-86.6892	W	2400	W	2400
GHCND:USW00013897	NASHVILLE INTERNATIONAL AIRPORT TN US	20141008	289	150	182.9	36.11889	-86.6892	W	2400	W	2400
GHCND:USW00013897	NASHVILLE INTERNATIONAL AIRPORT TN US	20141009	272	144	182.9	36.11889	-86.6892	W	2400	W	2400
GHCND:USW00013897	NASHVILLE INTERNATIONAL AIRPORT TN US	20141010	217	189	182.9	36.11889	-86.6892	W	2400	W	2400
GHCND:USW00013897	NASHVILLE INTERNATIONAL AIRPORT TN US	20141011	194	144	182.9	36.11889	-86.6892	W	2400	W	2400
GHCND:USW00013897	NASHVILLE INTERNATIONAL AIRPORT TN US	20141012	250	144	182.9	36.11889	-86.6892	W	2400	W	2400
GHCND:USW00013897	NASHVILLE INTERNATIONAL AIRPORT TN US	20141013	272	178	182.9	36.11889	-86.6892	W	2400	W	2400
GHCND:USW00013897	NASHVILLE INTERNATIONAL AIRPORT TN US	20141014	206	133	182.9	36.11889	-86.6892	W	2400	W	2400
GHCND:USW00013897	NASHVILLE INTERNATIONAL AIRPORT TN US	20141015	139	122	182.9	36.11889	-86.6892	W	2400	W	2400
GHCND:USW00013897	NASHVILLE INTERNATIONAL AIRPORT TN US	20141016	167	83	182.9	36.11889	-86.6892	W	2400	W	2400
GHCND:USW00013897	NASHVILLE INTERNATIONAL AIRPORT TN US	20141017	267	83	182.9	36.11889	-86.6892	W	2400	W	2400
GHCND:USW00013897	NASHVILLE INTERNATIONAL AIRPORT TN US	20141018	189	89	182.9	36.11889	-86.6892	W	2400	W	2400
GHCND:USW00013897	NASHVILLE INTERNATIONAL AIRPORT TN US	20141019	189	67	182.9	36.11889	-86.6892	W	2400	W	2400
GHCND:USW00013897	NASHVILLE INTERNATIONAL AIRPORT TN US	20141020	206	56	182.9	36.11889	-86.6892	W	2400	W	2400
GHCND:USW00013897	NASHVILLE INTERNATIONAL AIRPORT TN US	20141021	228	78	182.9	36.11889	-86.6892	W	2400	W	2400
GHCND:USW00013897	NASHVILLE INTERNATIONAL AIRPORT TN US	20141022	178	67	182.9	36.11889	-86.6892	W	2400	W	2400
GHCND:USW00013897	NASHVILLE INTERNATIONAL AIRPORT TN US	20141023	194	44	182.9	36.11889	-86.6892	W	2400	W	2400
GHCND:USW00013897	NASHVILLE INTERNATIONAL AIRPORT TN US	20141024	222	72	182.9	36.11889	-86.6892	W	2400	W	2400
GHCND:USW00013897	NASHVILLE INTERNATIONAL AIRPORT TN US	20141025	272	67	182.9	36.11889	-86.6892	W	2400	W	2400
GHCND:USW00013897	NASHVILLE INTERNATIONAL AIRPORT TN US	20141026	278	117	182.9	36.11889	-86.6892	W	2400	W	2400
GHCND:USW00013897	NASHVILLE INTERNATIONAL AIRPORT TN US	20141027	289	139	182.9	36.11889	-86.6892	W	2400	W	2400
GHCND:USW00013897	NASHVILLE INTERNATIONAL AIRPORT TN US	20141028	244	117	182.9	36.11889	-86.6892	W	2400	W	2400
GHCND:USW00013897	NASHVILLE INTERNATIONAL AIRPORT TN US	20141029	206	78	182.9	36.11889	-86.6892	W	2400	W	2400
GHCND:USW00013897	NASHVILLE INTERNATIONAL AIRPORT TN US	20141030	178	39	182.9	36.11889	-86.6892	W	2400	W	2400
GHCND:USW00013897	NASHVILLE INTERNATIONAL AIRPORT TN US	20141031	111	44	182.9	36.11889	-86.6892	W	2400	W	2400
GHCND:USW00013897	NASHVILLE INTERNATIONAL AIRPORT TN US	20141101	100	11	182.9	36.11889	-86.6892	W	2400	W	2400
GHCND:USW00013897	NASHVILLE INTERNATIONAL AIRPORT TN US	20141102	128	-27	182.9	36.11889	-86.6892	W	2400	W	2400
GHCND:USW00013897	NASHVILLE INTERNATIONAL AIRPORT TN US	20141103	206	11	182.9	36.11889	-86.6892	W	2400	W	2400
GHCND:USW00013897	NASHVILLE INTERNATIONAL AIRPORT TN US	20141104	228	83	182.9	36.11889	-86.6892	W	2400	W	2400
GHCND:USW00013897	NASHVILLE INTERNATIONAL AIRPORT TN US	20141105	167	111	182.9	36.11889	-86.6892	W	2400	W	2400
GHCND:USW00013897	NASHVILLE INTERNATIONAL AIRPORT TN US	20141106	167	67	182.9	36.11889	-86.6892	W	2400	W	2400
GHCND:USW00013897	NASHVILLE INTERNATIONAL AIRPORT TN US	20141107	133	28	182.9	36.11889	-86.6892	W	2400	W	2400
GHCND:USW00013897	NASHVILLE INTERNATIONAL AIRPORT TN US	20141108	144	22	182.9	36.11889	-86.6892	W	2400	W	2400
GHCND:USW00013897	NASHVILLE INTERNATIONAL AIRPORT TN US	20141109	156	11	182.9	36.11889	-86.6892	W	2400	W	2400
GHCND:USW00013897	NASHVILLE INTERNATIONAL AIRPORT TN US	20141110	206	0	182.9	36.11889	-86.6892	W	2400	W	2400
GHCND:USW00013897	NASHVILLE INTERNATIONAL AIRPORT TN US	20141111	217	33	182.9	36.11889	-86.6892	W	2400	W	2400
GHCND:USW00013897	NASHVILLE INTERNATIONAL AIRPORT TN US	20141112	33	11	182.9	36.11889	-86.6892	W	2400	W	2400
GHCND:USW00013897	NASHVILLE INTERNATIONAL AIRPORT TN US	20141113	39	-32	182.9	36.11889	-86.6892	W	2400	W	2400
GHCND:USW00013897	NASHVILLE INTERNATIONAL AIRPORT TN US	20141114	28	-55	182.9	36.11889	-86.6892	W	2400	W	2400
GHCND:USW00013897	NASHVILLE INTERNATIONAL AIRPORT TN US	20141115	83	-55	182.9	36.11889	-86.6892	W	2400	W	2400
GHCND:USW00013897	NASHVILLE INTERNATIONAL AIRPORT TN US	20141116	67	33	182.9	36.11889	-86.6892	W	2400	W	2400
GHCND:USW00013897	NASHVILLE INTERNATIONAL AIRPORT TN US	20141117	44	-49	182.9	36.11889	-86.6892	W	2400	W	2400
GHCND:USW00013897	NASHVILLE INTERNATIONAL AIRPORT TN US	20141118	6	-71	182.9	36.11889	-86.6892	W	2400	W	2400
GHCND:USW00013897	NASHVILLE INTERNATIONAL AIRPORT TN US	20141119	128	-77	182.9	36.11889	-86.6892	W	2400	W	2400
GHCND:USW00013897	NASHVILLE INTERNATIONAL AIRPORT TN US	20141120	94	-16	182.9	36.11889	-86.6892	W	2400	W	2400
GHCND:USW00013897	NASHVILLE INTERNATIONAL AIRPORT TN US	20141121	111	-21	182.9	36.11889	-86.6892	W	2400	W	2400
GHCND:USW00013897	NASHVILLE INTERNATIONAL AIRPORT TN US	20141122	189	61	182.9	36.11889	-86.6892	W	2400	W	2400
GHCND:USW00013897	NASHVILLE INTERNATIONAL AIRPORT TN US	20141123	167	111	182.9	36.11889	-86.6892	W	2400	W	2400
GHCND:USW00013897	NASHVILLE INTERNATIONAL AIRPORT TN US	20141124	172	33	182.9	36.11889	-86.6892	W	2400	W	2400
GHCND:USW00013897	NASHVILLE INTERNATIONAL AIRPORT TN US	20141125	111	6	182.9	36.11889	-86.6892	W	2400	W	2400
GHCND:USW00013897	NASHVILLE INTERNATIONAL AIRPORT TN US	20141126	106	-21	182.9	36.11889	-86.6892	W	2400	W	2400
GHCND:USW00013897	NASHVILLE INTERNATIONAL AIRPORT TN US	20141127	50	-27	182.9	36.11889	-86.6892	W	2400	W	2400
GHCND:USW00013897	NASHVILLE INTERNATIONAL AIRPORT TN US	20141128	89	-55	182.9	36.11889	-86.6892	W	2400	W	2400
GHCND:USW00013897	NASHVILLE INTERNATIONAL AIRPORT TN US	20141129	150	39	182.9	36.11889	-86.6892	W	2400	W	2400
GHCND:USW00013897	NASHVILLE INTERNATIONAL AIRPORT TN US	20141130	211	144	182.9	36.11889	-86.6892	W	2400	W	2400
GHCND:USW00013897	NASHVILLE INTERNATIONAL AIRPORT TN US	20141201	172	44	182.9	36.11889	-86.6892	W	2400	W	2400
GHCND:USW00013897	NASHVILLE INTERNATIONAL AIRPORT TN US	20141202	94	50	182.9	36.11889	-86.6892	W	2400	W	2400
GHCND:USW00013897	NASHVILLE INTERNATIONAL AIRPORT TN US	20141203	94	61	182.9	36.11889	-86.6892	W	2400	W	2400
GHCND:USW00013897	NASHVILLE INTERNATIONAL AIRPORT TN US	20141204	100	56	182.9	36.11889	-86.6892	W	2400	W	2400
GHCND:USW00013897	NASHVILLE INTERNATIONAL AIRPORT TN US	20141205	200	89	182.9	36.11889	-86.6892	W	2400	W	2400

GHCND:USW00013897	NASHVILLE INTERNATIONAL AIRPORT TN US	20141206	167	56	182.9	36.11889	-86.6892	W	2400	W	2400
GHCND:USW00013897	NASHVILLE INTERNATIONAL AIRPORT TN US	20141207	100	44	182.9	36.11889	-86.6892	W	2400	W	2400
GHCND:USW00013897	NASHVILLE INTERNATIONAL AIRPORT TN US	20141208	128	39	182.9	36.11889	-86.6892	W	2400	W	2400
GHCND:USW00013897	NASHVILLE INTERNATIONAL AIRPORT TN US	20141209	83	39	182.9	36.11889	-86.6892	W	2400	W	2400
GHCND:USW00013897	NASHVILLE INTERNATIONAL AIRPORT TN US	20141210	61	6	182.9	36.11889	-86.6892	W	2400	W	2400
GHCND:USW00013897	NASHVILLE INTERNATIONAL AIRPORT TN US	20141211	61	-21	182.9	36.11889	-86.6892	W	2400	W	2400
GHCND:USW00013897	NASHVILLE INTERNATIONAL AIRPORT TN US	20141212	100	-55	182.9	36.11889	-86.6892	W	2400	W	2400
GHCND:USW00013897	NASHVILLE INTERNATIONAL AIRPORT TN US	20141213	78	-21	182.9	36.11889	-86.6892	W	2400	W	2400
GHCND:USW00013897	NASHVILLE INTERNATIONAL AIRPORT TN US	20141214	111	17	182.9	36.11889	-86.6892	W	2400	W	2400
GHCND:USW00013897	NASHVILLE INTERNATIONAL AIRPORT TN US	20141215	128	-16	182.9	36.11889	-86.6892	W	2400	W	2400
GHCND:USW00013897	NASHVILLE INTERNATIONAL AIRPORT TN US	20141216	128	56	182.9	36.11889	-86.6892	W	2400	W	2400
GHCND:USW00013897	NASHVILLE INTERNATIONAL AIRPORT TN US	20141217	56	0	182.9	36.11889	-86.6892	W	2400	W	2400
GHCND:USW00013897	NASHVILLE INTERNATIONAL AIRPORT TN US	20141218	39	6	182.9	36.11889	-86.6892	W	2400	W	2400
GHCND:USW00013897	NASHVILLE INTERNATIONAL AIRPORT TN US	20141219	50	17	182.9	36.11889	-86.6892	W	2400	W	2400
GHCND:USW00013897	NASHVILLE INTERNATIONAL AIRPORT TN US	20141220	78	-16	182.9	36.11889	-86.6892	W	2400	W	2400
GHCND:USW00013897	NASHVILLE INTERNATIONAL AIRPORT TN US	20141221	122	-38	182.9	36.11889	-86.6892	W	2400	W	2400
GHCND:USW00013897	NASHVILLE INTERNATIONAL AIRPORT TN US	20141222	122	56	182.9	36.11889	-86.6892	W	2400	W	2400
GHCND:USW00013897	NASHVILLE INTERNATIONAL AIRPORT TN US	20141223	139	117	182.9	36.11889	-86.6892	W	2400	W	2400
GHCND:USW00013897	NASHVILLE INTERNATIONAL AIRPORT TN US	20141224	133	56	182.9	36.11889	-86.6892	W	2400	W	2400
GHCND:USW00013897	NASHVILLE INTERNATIONAL AIRPORT TN US	20141225	100	17	182.9	36.11889	-86.6892	W	2400	W	2400
GHCND:USW00013897	NASHVILLE INTERNATIONAL AIRPORT TN US	20141226	128	-5	182.9	36.11889	-86.6892	W	2400	W	2400
GHCND:USW00013897	NASHVILLE INTERNATIONAL AIRPORT TN US	20141227	150	83	182.9	36.11889	-86.6892	W	2400	W	2400
GHCND:USW00013897	NASHVILLE INTERNATIONAL AIRPORT TN US	20141228	100	28	182.9	36.11889	-86.6892	W	2400	W	2400
GHCND:USW00013897	NASHVILLE INTERNATIONAL AIRPORT TN US	20141229	44	28	182.9	36.11889	-86.6892	W	2400	W	2400
GHCND:USW00013897	NASHVILLE INTERNATIONAL AIRPORT TN US	20141230	61	-16	182.9	36.11889	-86.6892	W	2400	W	2400
GHCND:USW00013897	NASHVILLE INTERNATIONAL AIRPORT TN US	20141231	11	-43	182.9	36.11889	-86.6892	W	2400	W	2400
GHCND:USW00013897	NASHVILLE INTERNATIONAL AIRPORT TN US	20150101	50	-55	182.9	36.11889	-86.6892	W	2400	W	2400
GHCND:USW00013897	NASHVILLE INTERNATIONAL AIRPORT TN US	20150102	67	33	182.9	36.11889	-86.6892	W	2400	W	2400
GHCND:USW00013897	NASHVILLE INTERNATIONAL AIRPORT TN US	20150103	172	67	182.9	36.11889	-86.6892	W	2400	W	2400
GHCND:USW00013897	NASHVILLE INTERNATIONAL AIRPORT TN US	20150104	172	-21	182.9	36.11889	-86.6892	W	2400	W	2400
GHCND:USW00013897	NASHVILLE INTERNATIONAL AIRPORT TN US	20150105	6	-66	182.9	36.11889	-86.6892	W	2400	W	2400
GHCND:USW00013897	NASHVILLE INTERNATIONAL AIRPORT TN US	20150106	61	-49	182.9	36.11889	-86.6892	W	2400	W	2400
GHCND:USW00013897	NASHVILLE INTERNATIONAL AIRPORT TN US	20150107	-27	-138	182.9	36.11889	-86.6892	W	2400	W	2400
GHCND:USW00013897	NASHVILLE INTERNATIONAL AIRPORT TN US	20150108	-10	-155	182.9	36.11889	-86.6892	W	2400	W	2400
GHCND:USW00013897	NASHVILLE INTERNATIONAL AIRPORT TN US	20150109	17	-82	182.9	36.11889	-86.6892	W	2400	W	2400
GHCND:USW00013897	NASHVILLE INTERNATIONAL AIRPORT TN US	20150110	22	-121	182.9	36.11889	-86.6892	W	2400	W	2400
GHCND:USW00013897	NASHVILLE INTERNATIONAL AIRPORT TN US	20150111	67	-27	182.9	36.11889	-86.6892	W	2400	W	2400
GHCND:USW00013897	NASHVILLE INTERNATIONAL AIRPORT TN US	20150112	83	11	182.9	36.11889	-86.6892	W	2400	W	2400
GHCND:USW00013897	NASHVILLE INTERNATIONAL AIRPORT TN US	20150113	11	-16	182.9	36.11889	-86.6892	W	2400	W	2400
GHCND:USW00013897	NASHVILLE INTERNATIONAL AIRPORT TN US	20150114	33	-27	182.9	36.11889	-86.6892	W	2400	W	2400
GHCND:USW00013897	NASHVILLE INTERNATIONAL AIRPORT TN US	20150115	44	-27	182.9	36.11889	-86.6892	W	2400	W	2400
GHCND:USW00013897	NASHVILLE INTERNATIONAL AIRPORT TN US	20150116	128	-49	182.9	36.11889	-86.6892	W	2400	W	2400
GHCND:USW00013897	NASHVILLE INTERNATIONAL AIRPORT TN US	20150117	150	-21	182.9	36.11889	-86.6892	W	2400	W	2400
GHCND:USW00013897	NASHVILLE INTERNATIONAL AIRPORT TN US	20150118	156	22	182.9	36.11889	-86.6892	W	2400	W	2400
GHCND:USW00013897	NASHVILLE INTERNATIONAL AIRPORT TN US	20150119	194	6	182.9	36.11889	-86.6892	W	2400	W	2400
GHCND:USW00013897	NASHVILLE INTERNATIONAL AIRPORT TN US	20150120	178	50	182.9	36.11889	-86.6892	W	2400	W	2400
GHCND:USW00013897	NASHVILLE INTERNATIONAL AIRPORT TN US	20150121	150	0	182.9	36.11889	-86.6892	W	2400	W	2400
GHCND:USW00013897	NASHVILLE INTERNATIONAL AIRPORT TN US	20150122	72	6	182.9	36.11889	-86.6892	W	2400	W	2400
GHCND:USW00013897	NASHVILLE INTERNATIONAL AIRPORT TN US	20150123	33	6	182.9	36.11889	-86.6892	W	2400	W	2400
GHCND:USW00013897	NASHVILLE INTERNATIONAL AIRPORT TN US	20150124	100	-21	182.9	36.11889	-86.6892	W	2400	W	2400
GHCND:USW00013897	NASHVILLE INTERNATIONAL AIRPORT TN US	20150125	139	-5	182.9	36.11889	-86.6892	W	2400	W	2400
GHCND:USW00013897	NASHVILLE INTERNATIONAL AIRPORT TN US	20150126	67	6	182.9	36.11889	-86.6892	W	2400	W	2400
GHCND:USW00013897	NASHVILLE INTERNATIONAL AIRPORT TN US	20150127	56	0	182.9	36.11889	-86.6892	W	2400	W	2400
GHCND:USW00013897	NASHVILLE INTERNATIONAL AIRPORT TN US	20150128	106	-10	182.9	36.11889	-86.6892	W	2400	W	2400
GHCND:USW00013897	NASHVILLE INTERNATIONAL AIRPORT TN US	20150129	194	44	182.9	36.11889	-86.6892	W	2400	W	2400
GHCND:USW00013897	NASHVILLE INTERNATIONAL AIRPORT TN US	20150130	83	-5	182.9	36.11889	-86.6892	W	2400	W	2400
GHCND:USW00013897	NASHVILLE INTERNATIONAL AIRPORT TN US	20150131	83	-49	182.9	36.11889	-86.6892	W	2400	W	2400
GHCND:USW00013897	NASHVILLE INTERNATIONAL AIRPORT TN US	20150201	133	56	182.9	36.11889	-86.6892	W	2400	W	2400
GHCND:USW00013897	NASHVILLE INTERNATIONAL AIRPORT TN US	20150202	78	-43	182.9	36.11889	-86.6892	W	2400	W	2400
GHCND:USW00013897	NASHVILLE INTERNATIONAL AIRPORT TN US	20150203	72	-77	182.9	36.11889	-86.6892	W	2400	W	2400
GHCND:USW00013897	NASHVILLE INTERNATIONAL AIRPORT TN US	20150204	122	-27	182.9	36.11889	-86.6892	W	2400	W	2400
GHCND:USW00013897	NASHVILLE INTERNATIONAL AIRPORT TN US	20150205	28	-60	182.9	36.11889	-86.6892	W	2400	W	2400
GHCND:USW00013897	NASHVILLE INTERNATIONAL AIRPORT TN US	20150206	117	-88	182.9	36.11889	-86.6892	W	2400	W	2400
GHCND:USW00013897	NASHVILLE INTERNATIONAL AIRPORT TN US	20150207	183	-21	182.9	36.11889	-86.6892	W	2400	W	2400
GHCND:USW00013897	NASHVILLE INTERNATIONAL AIRPORT TN US	20150208	167	100	182.9	36.11889	-86.6892	W	2400	W	2400
GHCND:USW00013897	NASHVILLE INTERNATIONAL AIRPORT TN US	20150209	150	6	182.9	36.11889	-86.6892	W	2400	W	2400
GHCND:USW00013897	NASHVILLE INTERNATIONAL AIRPORT TN US	20150210	67	-10	182.9	36.11889	-86.6892	W	2400	W	2400
GHCND:USW00013897	NASHVILLE INTERNATIONAL AIRPORT TN US	20150211	122	-49	182.9	36.11889	-86.6892	W	2400	W	2400
GHCND:USW00013897	NASHVILLE INTERNATIONAL AIRPORT TN US	20150212	39	-60	182.9	36.11889	-86.6892	W	2400	W	2400
GHCND:USW00013897	NASHVILLE INTERNATIONAL AIRPORT TN US	20150213	33	-77	182.9	36.11889	-86.6892	W	2400	W	2400
GHCND:USW00013897	NASHVILLE INTERNATIONAL AIRPORT TN US	20150214	111	-88	182.9	36.11889	-86.6892	W	2400	W	2400
GHCND:USW00013897	NASHVILLE INTERNATIONAL AIRPORT TN US	20150215	-27	-105	182.9	36.11889	-86.6892	W	2400	W	2400
GHCND:USW00013897	NASHVILLE INTERNATIONAL AIRPORT TN US	20150216	-5	-82	182.9	36.11889	-86.6892	W	2400	W	2400
GHCND:USW00013897	NASHVILLE INTERNATIONAL AIRPORT TN US	20150217	-21	-99	182.9	36.11889	-86.6892	W	2400	W	2400
GHCND:USW00013897	NASHVILLE INTERNATIONAL AIRPORT TN US	20150218	-27	-127	182.9	36.11889	-86.6892	W	2400	W	2400
GHCND:USW00013897	NASHVILLE INTERNATIONAL AIRPORT TN US	20150219	-66	-149	182.9	36.11889	-86.6892	W	2400	W	2400
GHCND:USW00013897	NASHVILLE INTERNATIONAL AIRPORT TN US	20150220	-5	-121	182.9	36.11889	-86.6892	W	2400	W	2400
GHCND:USW00013897	NASHVILLE INTERNATIONAL AIRPORT TN US	20150221	78	-5	182.9	36.11889	-86.6892	W	2400	W	2400
GHCND:USW00013897	NASHVILLE INTERNATIONAL AIRPORT TN US	20150222	61	-10	182.9	36.11889	-86.6892	W	2400	W	2400
GHCND:USW00013897	NASHVILLE INTERNATIONAL AIRPORT TN US	20150223	-5	-60	182.9	36.11889	-86.6892	W	2400	W	2400
GHCND:USW00013897	NASHVILLE INTERNATIONAL AIRPORT TN US	20150224	22	-55	182.9	36.11889	-86.6892	W	2400	W	2400
GHCND:USW00013897	NASHVILLE INTERNATIONAL AIRPORT TN US	20150225	33	-71	182.9	36.11889	-86.6892	W	2400	W	2400
GHCND:USW00013897	NASHVILLE INTERNATIONAL AIRPORT TN US	20150226	78	-32	182.9	36.11889	-86.6892	W	2400	W	2400
GHCND:USW00013897	NASHVILLE INTERNATIONAL AIRPORT TN US	20150227	6	-71	182.9	36.11889	-86.6892	W	2400	W	2400
GHCND:USW00013897	NASHVILLE INTERNATIONAL AIRPORT TN US	20150228	100	-38	182.9	36.11889	-86.6892	W	2400	W	2400
GHCND:USW00013897	NASHVILLE INTERNATIONAL AIRPORT TN US	20150301	111	33	182.9	36.11889	-86.6892	W	2400	W	2400
GHCND:USW00013897	NASHVILLE INTERNATIONAL AIRPORT TN US	20150302	100	0	182.9	36.11889	-86.6892	W	2400	W	2400
GHCND:USW00013897	NASHVILLE INTERNATIONAL AIRPORT TN US	20150303	183	61	182.9	36.11889	-86.6892	W	2400	W	2400
GHCND:USW00013897	NASHVILLE INTERNATIONAL AIRPORT TN US	20150304	183	-27	182.9	36.11889	-86.6892	W	2400	W	2400
GHCND:USW00013897	NASHVILLE INTERNATIONAL AIRPORT TN US	20150305	-27	-93	182.9	36.11889	-86.6892	W	2400	W	2400
GHCND:USW00013897	NASHVILLE INTERNATIONAL AIRPORT TN US	20150306	28	-127	182.9	36.11889	-86.6892	W	2400	W	2400
GHCND:USW00013897	NASHVILLE INTERNATIONAL AIRPORT TN US	20150307	161	-55	182.9	36.11889	-86.6892	W	2400	W	2400
GHCND:USW00013897	NASHVILLE INTERNATIONAL AIRPORT TN US	20150308	183	-5	182.9	36.11889	-86.6892	W	2400	W	2400
GHCND:USW00013897	NASHVILLE INTERNATIONAL AIRPORT TN US	20150309	156	67	182.9	36.11889	-86.6892	W	2400	W	2400
GHCND:USW00013897	NASHVILLE INTERNATIONAL AIRPORT TN US	20150310	200	106	182.9	36.11889	-86.6892	W	2400	W	2400
GHCND:USW00013897	NASHVILLE INTERNATIONAL AIRPORT TN US	20150311	150	72	182.9	36.11889	-86.6892	W	2400	W	2400
GHCND:USW00013897	NASHVILLE INTERNATIONAL AIRPORT TN US	20150312	206	56	182.9	36.11889	-86.6892	W	2400	W	2400
GHCND:USW00013897	NASHVILLE INTERNATIONAL AIRPORT TN US	20150313	150	122	182.9	36.11889	-86.6892	W	2400	W	2400
GHCND:USW00013897	NASHVILLE INTERNATIONAL AIRPORT TN US	20150314	161	111	182.9	36.11889	-86.6892	W	2400	W	2400
GHCND:USW00013897	NASHVILLE INTERNATIONAL AIRPORT TN US	20150315	222	61	182.9	36.11889	-86.6892	W	2400	W	2400
GHCND:USW00013897	NASHVILLE INTERNATIONAL AIRPORT TN US	20150316	267	33	182.9	36.11889	-86.6892	W	2400	W	2400
GHCND:USW00013897	NASHVILLE INTERNATIONAL AIRPORT TN US	20150317	233	83	182.9	36.11889	-86.6892	W	2400	W	2400
GHCND:USW00013897	NASHVILLE INTERNATIONAL AIRPORT TN US	20150318	117	56	182.9	36.11889	-86.6892	W	2400	W	2400
GHCND:USW00013897	NASHVILLE INTERNATIONAL AIRPORT TN US	20150319	117	61	182.9	36.11889	-86.6892	W	2400	W	2400
GHCND:USW00013897	NASHVILLE INTERNATIONAL AIRPORT TN US	20150320	139	94	182.9	36.11889	-86.6892	W	2400	W	2400
GHCND:USW00013897	NASHVILLE INTERNATIONAL AIRPORT TN US	20150321	183	56	182.9	36.11889	-86.6892	W	2400	W	2400
GHCND:USW00013897	NASHVILLE INTERNATIONAL AIRPORT TN US	20150322	172	94	182.9	36.11889	-86.6892	W	2400	W	2400
GHCND:USW00013897	NASHVILLE INTERNATIONAL AIRPORT TN US	20150323	239	61	182.9	36.11889	-86.6892	W	2400	W	2400
GHCND:USW00013897	NASHVILLE INTERNATIONAL AIRPORT TN US	20150324	250	78	182.9	36.11889	-86.6892	W	2400	W	2400
GHCND:USW00013897	NASHVILLE INTERNATIONAL AIRPORT TN US	20150325	250	139	182.9	36.11889	-86.6892	W	2400	W	2400
GHCND:USW00013897	NASHVILLE INTERNATIONAL AIRPORT TN US	20150326	194	50	182.9	36.11889	-86.6892	W	2400	W	2400
GHCND:USW00013897	NASHVILLE INTERNATIONAL AIRPORT TN US	20150327	100	6	182.9	36.11889	-86.6892	W	2400	W	2400
GHCND:USW00013897	NASHVILLE INTERNATIONAL AIRPORT TN US	20150328	89	-27	182.9	36.11889	-86.6892	W	2400	W	2400
GHCND:USW00013897	NASHVILLE INTERNATIONAL AIRPORT TN US	20150329	178	-43	182.9	36.11889	-86.6892	W	2400	W	2400
GHCND:USW00013897	NASHVILLE INTERNATIONAL AIRPORT TN US	20150330	211	72	182.9	36.11889	-86.6892	W	2400	W	2400
GHCND:USW00013897	NASHVILLE INTERNATIONAL AIRPORT TN US	20150331	278	39	182.9	36.11889	-86.6892	W	2400	W	2400
GHCND:USW00013897	NASHVILLE INTERNATIONAL AIRPORT TN US	20150401	244	94	182.9	36.11889	-86.6892	W	2400	W	2400
GHCND:USW00013897	NASHVILLE INTERNATIONAL AIRPORT TN US	20150402	256	167	182.9	36.11889	-86.6892	W	2400	W	2400
GHCND:USW00013897	NASHVILLE INTERNATIONAL AIRPORT TN US	20150403	261	100	182.9	36.11889	-86.6892	W	2400	W	2400
GHCND:USW00013897	NASHVILLE INTERNATIONAL AIRPORT TN US	20150404	161	44	182.9	36.11889	-86.6892	W	2400	W	2400
GHCND:USW00013897	NASHVILLE INTERNATIONAL AIRPORT TN US	20150405	206	11	182.9	36.11889	-86.6892	W	2400	W	2400
GHCND:USW00013897	NASHVILLE INTERNATIONAL AIRPORT TN US	20150406	194	139	182.9	36.11889	-86.6892	W	2400	W	2400
GHCND:USW00013897	NASHVILLE INTERNATIONAL AIRPORT TN US	20150407	244	167	182.9	36.11889	-86.6892	W	2400	W	2400
GHCND:USW00013897	NASHVILLE INTERNATIONAL AIRPORT TN US	20150408	294	172	182.9	36.11889	-86.6892	W	2400	W	2400

GHCND:USW00013897	NASHVILLE INTERNATIONAL AIRPORT TN US	20150409	272	206	182.9	36.11889	-86.6892	W	2400	W	2400
GHCND:USW00013897	NASHVILLE INTERNATIONAL AIRPORT TN US	20150410	244	89	182.9	36.11889	-86.6892	W	2400	W	2400
GHCND:USW00013897	NASHVILLE INTERNATIONAL AIRPORT TN US	20150411	228	61	182.9	36.11889	-86.6892	W	2400	W	2400
GHCND:USW00013897	NASHVILLE INTERNATIONAL AIRPORT TN US	20150412	283	83	182.9	36.11889	-86.6892	W	2400	W	2400
GHCND:USW00013897	NASHVILLE INTERNATIONAL AIRPORT TN US	20150413	217	172	182.9	36.11889	-86.6892	W	2400	W	2400
GHCND:USW00013897	NASHVILLE INTERNATIONAL AIRPORT TN US	20150414	211	139	182.9	36.11889	-86.6892	W	2400	W	2400
GHCND:USW00013897	NASHVILLE INTERNATIONAL AIRPORT TN US	20150415	233	133	182.9	36.11889	-86.6892	W	2400	W	2400
GHCND:USW00013897	NASHVILLE INTERNATIONAL AIRPORT TN US	20150416	211	144	182.9	36.11889	-86.6892	W	2400	W	2400
GHCND:USW00013897	NASHVILLE INTERNATIONAL AIRPORT TN US	20150417	222	144	182.9	36.11889	-86.6892	W	2400	W	2400
GHCND:USW00013897	NASHVILLE INTERNATIONAL AIRPORT TN US	20150418	272	128	182.9	36.11889	-86.6892	W	2400	W	2400
GHCND:USW00013897	NASHVILLE INTERNATIONAL AIRPORT TN US	20150419	244	156	182.9	36.11889	-86.6892	W	2400	W	2400
GHCND:USW00013897	NASHVILLE INTERNATIONAL AIRPORT TN US	20150420	178	100	182.9	36.11889	-86.6892	W	2400	W	2400
GHCND:USW00013897	NASHVILLE INTERNATIONAL AIRPORT TN US	20150421	217	50	182.9	36.11889	-86.6892	W	2400	W	2400
GHCND:USW00013897	NASHVILLE INTERNATIONAL AIRPORT TN US	20150422	211	100	182.9	36.11889	-86.6892	W	2400	W	2400
GHCND:USW00013897	NASHVILLE INTERNATIONAL AIRPORT TN US	20150423	200	67	182.9	36.11889	-86.6892	W	2400	W	2400
GHCND:USW00013897	NASHVILLE INTERNATIONAL AIRPORT TN US	20150424	194	44	182.9	36.11889	-86.6892	W	2400	W	2400
GHCND:USW00013897	NASHVILLE INTERNATIONAL AIRPORT TN US	20150425	289	122	182.9	36.11889	-86.6892	W	2400	W	2400
GHCND:USW00013897	NASHVILLE INTERNATIONAL AIRPORT TN US	20150426	161	94	182.9	36.11889	-86.6892	W	2400	W	2400
GHCND:USW00013897	NASHVILLE INTERNATIONAL AIRPORT TN US	20150427	200	61	182.9	36.11889	-86.6892	W	2400	W	2400
GHCND:USW00013897	NASHVILLE INTERNATIONAL AIRPORT TN US	20150428	194	72	182.9	36.11889	-86.6892	W	2400	W	2400
GHCND:USW00013897	NASHVILLE INTERNATIONAL AIRPORT TN US	20150429	228	83	182.9	36.11889	-86.6892	W	2400	W	2400
GHCND:USW00013897	NASHVILLE INTERNATIONAL AIRPORT TN US	20150430	233	83	182.9	36.11889	-86.6892	W	2400	W	2400
GHCND:USW00013897	NASHVILLE INTERNATIONAL AIRPORT TN US	20150501	217	67	182.9	36.11889	-86.6892	W	2400	W	2400
GHCND:USW00013897	NASHVILLE INTERNATIONAL AIRPORT TN US	20150502	261	83	182.9	36.11889	-86.6892	W	2400	W	2400
GHCND:USW00013897	NASHVILLE INTERNATIONAL AIRPORT TN US	20150503	272	100	182.9	36.11889	-86.6892	W	2400	W	2400
GHCND:USW00013897	NASHVILLE INTERNATIONAL AIRPORT TN US	20150504	294	117	182.9	36.11889	-86.6892	W	2400	W	2400
GHCND:USW00013897	NASHVILLE INTERNATIONAL AIRPORT TN US	20150505	306	133	182.9	36.11889	-86.6892	W	2400	W	2400
GHCND:USW00013897	NASHVILLE INTERNATIONAL AIRPORT TN US	20150506	306	150	182.9	36.11889	-86.6892	W	2400	W	2400
GHCND:USW00013897	NASHVILLE INTERNATIONAL AIRPORT TN US	20150507	311	139	182.9	36.11889	-86.6892	W	2400	W	2400
GHCND:USW00013897	NASHVILLE INTERNATIONAL AIRPORT TN US	20150508	322	139	182.9	36.11889	-86.6892	W	2400	W	2400
GHCND:USW00013897	NASHVILLE INTERNATIONAL AIRPORT TN US	20150509	317	183	182.9	36.11889	-86.6892	W	2400	W	2400
GHCND:USW00013897	NASHVILLE INTERNATIONAL AIRPORT TN US	20150510	333	183	182.9	36.11889	-86.6892	W	2400	W	2400
GHCND:USW00013897	NASHVILLE INTERNATIONAL AIRPORT TN US	20150511	306	194	182.9	36.11889	-86.6892	W	2400	W	2400
GHCND:USW00013897	NASHVILLE INTERNATIONAL AIRPORT TN US	20150512	256	144	182.9	36.11889	-86.6892	W	2400	W	2400
GHCND:USW00013897	NASHVILLE INTERNATIONAL AIRPORT TN US	20150513	267	111	182.9	36.11889	-86.6892	W	2400	W	2400
GHCND:USW00013897	NASHVILLE INTERNATIONAL AIRPORT TN US	20150514	278	117	182.9	36.11889	-86.6892	W	2400	W	2400
GHCND:USW00013897	NASHVILLE INTERNATIONAL AIRPORT TN US	20150515	289	206	182.9	36.11889	-86.6892	W	2400	W	2400
GHCND:USW00013897	NASHVILLE INTERNATIONAL AIRPORT TN US	20150516	272	206	182.9	36.11889	-86.6892	W	2400	W	2400
GHCND:USW00013897	NASHVILLE INTERNATIONAL AIRPORT TN US	20150517	300	200	182.9	36.11889	-86.6892	W	2400	W	2400
GHCND:USW00013897	NASHVILLE INTERNATIONAL AIRPORT TN US	20150518	289	194	182.9	36.11889	-86.6892	W	2400	W	2400
GHCND:USW00013897	NASHVILLE INTERNATIONAL AIRPORT TN US	20150519	278	161	182.9	36.11889	-86.6892	W	2400	W	2400
GHCND:USW00013897	NASHVILLE INTERNATIONAL AIRPORT TN US	20150520	278	128	182.9	36.11889	-86.6892	W	2400	W	2400
GHCND:USW00013897	NASHVILLE INTERNATIONAL AIRPORT TN US	20150521	167	89	182.9	36.11889	-86.6892	W	2400	W	2400
GHCND:USW00013897	NASHVILLE INTERNATIONAL AIRPORT TN US	20150522	244	67	182.9	36.11889	-86.6892	W	2400	W	2400
GHCND:USW00013897	NASHVILLE INTERNATIONAL AIRPORT TN US	20150523	278	106	182.9	36.11889	-86.6892	W	2400	W	2400
GHCND:USW00013897	NASHVILLE INTERNATIONAL AIRPORT TN US	20150524	300	156	182.9	36.11889	-86.6892	W	2400	W	2400
GHCND:USW00013897	NASHVILLE INTERNATIONAL AIRPORT TN US	20150525	228	189	182.9	36.11889	-86.6892	W	2400	W	2400
GHCND:USW00013897	NASHVILLE INTERNATIONAL AIRPORT TN US	20150526	267	183	182.9	36.11889	-86.6892	W	2400	W	2400
GHCND:USW00013897	NASHVILLE INTERNATIONAL AIRPORT TN US	20150527	278	194	182.9	36.11889	-86.6892	W	2400	W	2400
GHCND:USW00013897	NASHVILLE INTERNATIONAL AIRPORT TN US	20150528	294	194	182.9	36.11889	-86.6892	W	2400	W	2400
GHCND:USW00013897	NASHVILLE INTERNATIONAL AIRPORT TN US	20150529	294	189	182.9	36.11889	-86.6892	W	2400	W	2400
GHCND:USW00013897	NASHVILLE INTERNATIONAL AIRPORT TN US	20150530	294	200	182.9	36.11889	-86.6892	W	2400	W	2400
GHCND:USW00013897	NASHVILLE INTERNATIONAL AIRPORT TN US	20150531	283	183	182.9	36.11889	-86.6892	W	2400	W	2400
GHCND:USW00013897	NASHVILLE INTERNATIONAL AIRPORT TN US	20150601	222	167	182.9	36.11889	-86.6892	W	2400	W	2400
GHCND:USW00013897	NASHVILLE INTERNATIONAL AIRPORT TN US	20150602	206	161	182.9	36.11889	-86.6892	W	2400	W	2400
GHCND:USW00013897	NASHVILLE INTERNATIONAL AIRPORT TN US	20150603	250	144	182.9	36.11889	-86.6892	W	2400	W	2400
GHCND:USW00013897	NASHVILLE INTERNATIONAL AIRPORT TN US	20150604	300	144	182.9	36.11889	-86.6892	W	2400	W	2400
GHCND:USW00013897	NASHVILLE INTERNATIONAL AIRPORT TN US	20150605	311	172	182.9	36.11889	-86.6892	W	2400	W	2400
GHCND:USW00013897	NASHVILLE INTERNATIONAL AIRPORT TN US	20150606	328	178	182.9	36.11889	-86.6892	W	2400	W	2400
GHCND:USW00013897	NASHVILLE INTERNATIONAL AIRPORT TN US	20150607	328	194	182.9	36.11889	-86.6892	W	2400	W	2400
GHCND:USW00013897	NASHVILLE INTERNATIONAL AIRPORT TN US	20150608	300	200	182.9	36.11889	-86.6892	W	2400	W	2400
GHCND:USW00013897	NASHVILLE INTERNATIONAL AIRPORT TN US	20150609	322	183	182.9	36.11889	-86.6892	W	2400	W	2400
GHCND:USW00013897	NASHVILLE INTERNATIONAL AIRPORT TN US	20150610	322	156	182.9	36.11889	-86.6892	W	2400	W	2400
GHCND:USW00013897	NASHVILLE INTERNATIONAL AIRPORT TN US	20150611	328	194	182.9	36.11889	-86.6892	W	2400	W	2400
GHCND:USW00013897	NASHVILLE INTERNATIONAL AIRPORT TN US	20150612	300	211	182.9	36.11889	-86.6892	W	2400	W	2400
GHCND:USW00013897	NASHVILLE INTERNATIONAL AIRPORT TN US	20150613	322	211	182.9	36.11889	-86.6892	W	2400	W	2400
GHCND:USW00013897	NASHVILLE INTERNATIONAL AIRPORT TN US	20150614	328	211	182.9	36.11889	-86.6892	W	2400	W	2400
GHCND:USW00013897	NASHVILLE INTERNATIONAL AIRPORT TN US	20150615	339	217	182.9	36.11889	-86.6892	W	2400	W	2400
GHCND:USW00013897	NASHVILLE INTERNATIONAL AIRPORT TN US	20150616	344	233	182.9	36.11889	-86.6892	W	2400	W	2400
GHCND:USW00013897	NASHVILLE INTERNATIONAL AIRPORT TN US	20150617	350	228	182.9	36.11889	-86.6892	W	2400	W	2400
GHCND:USW00013897	NASHVILLE INTERNATIONAL AIRPORT TN US	20150618	333	228	182.9	36.11889	-86.6892	W	2400	W	2400
GHCND:USW00013897	NASHVILLE INTERNATIONAL AIRPORT TN US	20150619	322	228	182.9	36.11889	-86.6892	W	2400	W	2400
GHCND:USW00013897	NASHVILLE INTERNATIONAL AIRPORT TN US	20150620	306	228	182.9	36.11889	-86.6892	W	2400	W	2400
GHCND:USW00013897	NASHVILLE INTERNATIONAL AIRPORT TN US	20150621	333	228	182.9	36.11889	-86.6892	W	2400	W	2400
GHCND:USW00013897	NASHVILLE INTERNATIONAL AIRPORT TN US	20150622	333	222	182.9	36.11889	-86.6892	W	2400	W	2400
GHCND:USW00013897	NASHVILLE INTERNATIONAL AIRPORT TN US	20150623	344	222	182.9	36.11889	-86.6892	W	2400	W	2400
GHCND:USW00013897	NASHVILLE INTERNATIONAL AIRPORT TN US	20150624	328	217	182.9	36.11889	-86.6892	W	2400	W	2400
GHCND:USW00013897	NASHVILLE INTERNATIONAL AIRPORT TN US	20150625	344	217	182.9	36.11889	-86.6892	W	2400	W	2400
GHCND:USW00013897	NASHVILLE INTERNATIONAL AIRPORT TN US	20150626	339	217	182.9	36.11889	-86.6892	W	2400	W	2400
GHCND:USW00013897	NASHVILLE INTERNATIONAL AIRPORT TN US	20150627	272	200	182.9	36.11889	-86.6892	W	2400	W	2400
GHCND:USW00013897	NASHVILLE INTERNATIONAL AIRPORT TN US	20150628	289	156	182.9	36.11889	-86.6892	W	2400	W	2400
GHCND:USW00013897	NASHVILLE INTERNATIONAL AIRPORT TN US	20150629	300	183	182.9	36.11889	-86.6892	W	2400	W	2400
GHCND:USW00013897	NASHVILLE INTERNATIONAL AIRPORT TN US	20150630	300	206	182.9	36.11889	-86.6892	W	2400	W	2400
GHCND:USW00013897	NASHVILLE INTERNATIONAL AIRPORT TN US	20150701	250	200	182.9	36.11889	-86.6892	W	2400	W	2400
GHCND:USW00013897	NASHVILLE INTERNATIONAL AIRPORT TN US	20150702	289	206	182.9	36.11889	-86.6892	W	2400	W	2400
GHCND:USW00013897	NASHVILLE INTERNATIONAL AIRPORT TN US	20150703	283	211	182.9	36.11889	-86.6892	W	2400	W	2400
GHCND:USW00013897	NASHVILLE INTERNATIONAL AIRPORT TN US	20150704	278	200	182.9	36.11889	-86.6892	W	2400	W	2400
GHCND:USW00013897	NASHVILLE INTERNATIONAL AIRPORT TN US	20150705	300	200	182.9	36.11889	-86.6892	W	2400	W	2400
GHCND:USW00013897	NASHVILLE INTERNATIONAL AIRPORT TN US	20150706	306	206	182.9	36.11889	-86.6892	W	2400	W	2400
GHCND:USW00013897	NASHVILLE INTERNATIONAL AIRPORT TN US	20150707	317	217	182.9	36.11889	-86.6892	W	2400	W	2400
GHCND:USW00013897	NASHVILLE INTERNATIONAL AIRPORT TN US	20150708	322	217	182.9	36.11889	-86.6892	W	2400	W	2400
GHCND:USW00013897	NASHVILLE INTERNATIONAL AIRPORT TN US	20150709	333	233	182.9	36.11889	-86.6892	W	2400	W	2400
GHCND:USW00013897	NASHVILLE INTERNATIONAL AIRPORT TN US	20150710	339	217	182.9	36.11889	-86.6892	W	2400	W	2400
GHCND:USW00013897	NASHVILLE INTERNATIONAL AIRPORT TN US	20150711	344	228	182.9	36.11889	-86.6892	W	2400	W	2400
GHCND:USW00013897	NASHVILLE INTERNATIONAL AIRPORT TN US	20150712	339	233	182.9	36.11889	-86.6892	W	2400	W	2400
GHCND:USW00013897	NASHVILLE INTERNATIONAL AIRPORT TN US	20150713	339	233	182.9	36.11889	-86.6892	W	2400	W	2400
GHCND:USW00013897	NASHVILLE INTERNATIONAL AIRPORT TN US	20150714	333	228	182.9	36.11889	-86.6892	W	2400	W	2400
GHCND:USW00013897	NASHVILLE INTERNATIONAL AIRPORT TN US	20150715	322	217	182.9	36.11889	-86.6892	W	2400	W	2400
GHCND:USW00013897	NASHVILLE INTERNATIONAL AIRPORT TN US	20150716	317	211	182.9	36.11889	-86.6892	W	2400	W	2400
GHCND:USW00013897	NASHVILLE INTERNATIONAL AIRPORT TN US	20150717	344	217	182.9	36.11889	-86.6892	W	2400	W	2400
GHCND:USW00013897	NASHVILLE INTERNATIONAL AIRPORT TN US	20150718	344	239	182.9	36.11889	-86.6892	W	2400	W	2400
GHCND:USW00013897	NASHVILLE INTERNATIONAL AIRPORT TN US	20150719	350	244	182.9	36.11889	-86.6892	W	2400	W	2400
GHCND:USW00013897	NASHVILLE INTERNATIONAL AIRPORT TN US	20150720	350	250	182.9	36.11889	-86.6892	W	2400	W	2400
GHCND:USW00013897	NASHVILLE INTERNATIONAL AIRPORT TN US	20150721	333	228	182.9	36.11889	-86.6892	W	2400	W	2400
GHCND:USW00013897	NASHVILLE INTERNATIONAL AIRPORT TN US	20150722	294	222	182.9	36.11889	-86.6892	W	2400	W	2400
GHCND:USW00013897	NASHVILLE INTERNATIONAL AIRPORT TN US	20150723	294	228	182.9	36.11889	-86.6892	W	2400	W	2400
GHCND:USW00013897	NASHVILLE INTERNATIONAL AIRPORT TN US	20150724	328	211	182.9	36.11889	-86.6892	W	2400	W	2400
GHCND:USW00013897	NASHVILLE INTERNATIONAL AIRPORT TN US	20150725	333	200	182.9	36.11889	-86.6892	W	2400	W	2400
GHCND:USW00013897	NASHVILLE INTERNATIONAL AIRPORT TN US	20150726	333	211	182.9	36.11889	-86.6892	W	2400	W	2400
GHCND:USW00013897	NASHVILLE INTERNATIONAL AIRPORT TN US	20150727	344	233	182.9	36.11889	-86.6892	W	2400	W	2400
GHCND:USW00013897	NASHVILLE INTERNATIONAL AIRPORT TN US	20150728	356	228	182.9	36.11889	-86.6892	W	2400	W	2400
GHCND:USW00013897	NASHVILLE INTERNATIONAL AIRPORT TN US	20150729	350	228	182.9	36.11889	-86.6892	W	2400	W	2400
GHCND:USW00013897	NASHVILLE INTERNATIONAL AIRPORT TN US	20150730	317	222	182.9	36.11889	-86.6892	W	2400	W	2400
GHCND:USW00013897	NASHVILLE INTERNATIONAL AIRPORT TN US	20150731	328	183	182.9	36.11889	-86.6892	W	2400	W	2400
GHCND:USW00013897	NASHVILLE INTERNATIONAL AIRPORT TN US	20150801	339	189	182.9	36.11889	-86.6892	W	2400	W	2400
GHCND:USW00013897	NASHVILLE INTERNATIONAL AIRPORT TN US	20150802	328	172	182.9	36.11889	-86.6892	W	2400	W	2400
GHCND:USW00013897	NASHVILLE INTERNATIONAL AIRPORT TN US	20150803	356	183	182.9	36.11889	-86.6892	W	2400	W	2400
GHCND:USW00013897	NASHVILLE INTERNATIONAL AIRPORT TN US	20150804	361	222	182.9	36.11889	-86.6892	W	2400	W	2400
GHCND:USW00013897	NASHVILLE INTERNATIONAL AIRPORT TN US	20150805	333	222	182.9	36.11889	-86.6892	W	2400	W	2400
GHCND:USW00013897	NASHVILLE INTERNATIONAL AIRPORT TN US	20150806	272	211	182.9	36.11889	-86.6892	W	2400	W	2400
GHCND:USW00013897	NASHVILLE INTERNATIONAL AIRPORT TN US	20150807	289	206	182.9	36.11889	-86.6892	W	2400	W	2400
GHCND:USW00013897	NASHVILLE INTERNATIONAL AIRPORT TN US	20150808	311	189	182.9	36.11889	-86.6892	W	2400	W	2400
GHCND:USW00013897	NASHVILLE INTERNATIONAL AIRPORT TN US	20150809	344	200	182.9	36.11889	-86.6892	W	2400	W	2400
GHCND:USW00013897	NASHVILLE INTERNATIONAL AIRPORT TN US	20150810	333	228	182.9	36.11889	-86.6892	W	2400	W	2400

GHCND:USW00013897	NASHVILLE INTERNATIONAL AIRPORT TN US	20150811	322	239	182.9	36.11889	-86.6892	W		2400	W		2400
GHCND:USW00013897	NASHVILLE INTERNATIONAL AIRPORT TN US	20150812	311	200	182.9	36.11889	-86.6892	W		2400	W		2400
GHCND:USW00013897	NASHVILLE INTERNATIONAL AIRPORT TN US	20150813	306	161	182.9	36.11889	-86.6892	W		2400	W		2400
GHCND:USW00013897	NASHVILLE INTERNATIONAL AIRPORT TN US	20150814	317	178	182.9	36.11889	-86.6892	W		2400	W		2400
GHCND:USW00013897	NASHVILLE INTERNATIONAL AIRPORT TN US	20150815	300	211	182.9	36.11889	-86.6892	W		2400	W		2400
GHCND:USW00013897	NASHVILLE INTERNATIONAL AIRPORT TN US	20150816	300	206	182.9	36.11889	-86.6892	W		2400	W		2400
GHCND:USW00013897	NASHVILLE INTERNATIONAL AIRPORT TN US	20150817	250	222	182.9	36.11889	-86.6892	W		2400	W		2400
GHCND:USW00013897	NASHVILLE INTERNATIONAL AIRPORT TN US	20150818	311	222	182.9	36.11889	-86.6892	W		2400	W		2400
GHCND:USW00013897	NASHVILLE INTERNATIONAL AIRPORT TN US	20150819	322	222	182.9	36.11889	-86.6892	W		2400	W		2400
GHCND:USW00013897	NASHVILLE INTERNATIONAL AIRPORT TN US	20150820	289	183	182.9	36.11889	-86.6892	W		2400	W		2400
GHCND:USW00013897	NASHVILLE INTERNATIONAL AIRPORT TN US	20150821	289	161	182.9	36.11889	-86.6892	W		2400	W		2400
GHCND:USW00013897	NASHVILLE INTERNATIONAL AIRPORT TN US	20150822	317	183	182.9	36.11889	-86.6892	W		2400	W		2400
GHCND:USW00013897	NASHVILLE INTERNATIONAL AIRPORT TN US	20150823	328	217	182.9	36.11889	-86.6892	W		2400	W		2400
GHCND:USW00013897	NASHVILLE INTERNATIONAL AIRPORT TN US	20150824	289	178	182.9	36.11889	-86.6892	W		2400	W		2400
GHCND:USW00013897	NASHVILLE INTERNATIONAL AIRPORT TN US	20150825	283	139	182.9	36.11889	-86.6892	W		2400	W		2400
GHCND:USW00013897	NASHVILLE INTERNATIONAL AIRPORT TN US	20150826	283	139	182.9	36.11889	-86.6892	W		2400	W		2400
GHCND:USW00013897	NASHVILLE INTERNATIONAL AIRPORT TN US	20150827	289	144	182.9	36.11889	-86.6892	W		2400	W		2400
GHCND:USW00013897	NASHVILLE INTERNATIONAL AIRPORT TN US	20150828	322	167	182.9	36.11889	-86.6892	W		2400	W		2400
GHCND:USW00013897	NASHVILLE INTERNATIONAL AIRPORT TN US	20150829	317	211	182.9	36.11889	-86.6892	W		2400	W		2400
GHCND:USW00013897	NASHVILLE INTERNATIONAL AIRPORT TN US	20150830	272	200	182.9	36.11889	-86.6892	W		2400	W		2400
GHCND:USW00013897	NASHVILLE INTERNATIONAL AIRPORT TN US	20150831	311	183	182.9	36.11889	-86.6892	W		2400	W		2400
GHCND:USW00093821	LOUISVILLE INTERNATIONAL AIRPORT KY US	19950816	344	261	146.6	38.17722	-85.7297		0	2400		0	2400
GHCND:USW00093821	LOUISVILLE INTERNATIONAL AIRPORT KY US	19950817	350	256	146.6	38.17722	-85.7297		0	2400		0	2400
GHCND:USW00093821	LOUISVILLE INTERNATIONAL AIRPORT KY US	19950818	356	250	146.6	38.17722	-85.7297		0	2400		0	2400
GHCND:USW00093821	LOUISVILLE INTERNATIONAL AIRPORT KY US	19950819	339	239	146.6	38.17722	-85.7297		0	2400		0	2400
GHCND:USW00093821	LOUISVILLE INTERNATIONAL AIRPORT KY US	19950820	333	233	146.6	38.17722	-85.7297		0	2400		0	2400
GHCND:USW00093821	LOUISVILLE INTERNATIONAL AIRPORT KY US	19950821	333	239	146.6	38.17722	-85.7297		0	2400		0	2400
GHCND:USW00093821	LOUISVILLE INTERNATIONAL AIRPORT KY US	19950822	311	206	146.6	38.17722	-85.7297		0	2400		0	2400
GHCND:USW00093821	LOUISVILLE INTERNATIONAL AIRPORT KY US	19950823	300	172	146.6	38.17722	-85.7297		0	2400		0	2400
GHCND:USW00093821	LOUISVILLE INTERNATIONAL AIRPORT KY US	19950824	328	178	146.6	38.17722	-85.7297		0	2400		0	2400
GHCND:USW00093821	LOUISVILLE INTERNATIONAL AIRPORT KY US	19950825	333	206	146.6	38.17722	-85.7297		0	2400		0	2400
GHCND:USW00093821	LOUISVILLE INTERNATIONAL AIRPORT KY US	19950826	328	206	146.6	38.17722	-85.7297		0	2400		0	2400
GHCND:USW00093821	LOUISVILLE INTERNATIONAL AIRPORT KY US	19950827	333	217	146.6	38.17722	-85.7297		0	2400		0	2400
GHCND:USW00093821	LOUISVILLE INTERNATIONAL AIRPORT KY US	19950828	328	222	146.6	38.17722	-85.7297		0	2400		0	2400
GHCND:USW00093821	LOUISVILLE INTERNATIONAL AIRPORT KY US	19950829	339	217	146.6	38.17722	-85.7297		0	2400		0	2400
GHCND:USW00093821	LOUISVILLE INTERNATIONAL AIRPORT KY US	19950830	356	233	146.6	38.17722	-85.7297		0	2400		0	2400
GHCND:USW00093821	LOUISVILLE INTERNATIONAL AIRPORT KY US	19950831	356	233	146.6	38.17722	-85.7297		0	2400		0	2400
GHCND:USW00093821	LOUISVILLE INTERNATIONAL AIRPORT KY US	19950901	289	222	146.6	38.17722	-85.7297		0	2400		0	2400
GHCND:USW00093821	LOUISVILLE INTERNATIONAL AIRPORT KY US	19950902	289	156	146.6	38.17722	-85.7297		0	2400		0	2400
GHCND:USW00093821	LOUISVILLE INTERNATIONAL AIRPORT KY US	19950903	306	144	146.6	38.17722	-85.7297		0	2400		0	2400
GHCND:USW00093821	LOUISVILLE INTERNATIONAL AIRPORT KY US	19950904	322	156	146.6	38.17722	-85.7297		0	2400		0	2400
GHCND:USW00093821	LOUISVILLE INTERNATIONAL AIRPORT KY US	19950905	333	172	146.6	38.17722	-85.7297		0	2400		0	2400
GHCND:USW00093821	LOUISVILLE INTERNATIONAL AIRPORT KY US	19950906	328	172	146.6	38.17722	-85.7297		0	2400		0	2400
GHCND:USW00093821	LOUISVILLE INTERNATIONAL AIRPORT KY US	19950907	278	178	146.6	38.17722	-85.7297		0	2400		0	2400
GHCND:USW00093821	LOUISVILLE INTERNATIONAL AIRPORT KY US	19950908	283	194	146.6	38.17722	-85.7297		0	2400		0	2400
GHCND:USW00093821	LOUISVILLE INTERNATIONAL AIRPORT KY US	19950909	217	178	146.6	38.17722	-85.7297		0	2400		0	2400
GHCND:USW00093821	LOUISVILLE INTERNATIONAL AIRPORT KY US	19950910	267	167	146.6	38.17722	-85.7297		0	2400		0	2400
GHCND:USW00093821	LOUISVILLE INTERNATIONAL AIRPORT KY US	19950911	289	128	146.6	38.17722	-85.7297		0	2400		0	2400
GHCND:USW00093821	LOUISVILLE INTERNATIONAL AIRPORT KY US	19950912	300	217	146.6	38.17722	-85.7297		0	2400		0	2400
GHCND:USW00093821	LOUISVILLE INTERNATIONAL AIRPORT KY US	19950913	311	217	146.6	38.17722	-85.7297		0	2400		0	2400
GHCND:USW00093821	LOUISVILLE INTERNATIONAL AIRPORT KY US	19950914	328	194	146.6	38.17722	-85.7297		0	2400		0	2400
GHCND:USW00093821	LOUISVILLE INTERNATIONAL AIRPORT KY US	19950915	256	172	146.6	38.17722	-85.7297		0	2400		0	2400
GHCND:USW00093821	LOUISVILLE INTERNATIONAL AIRPORT KY US	19950916	206	189	146.6	38.17722	-85.7297		0	2400		0	2400
GHCND:USW00093821	LOUISVILLE INTERNATIONAL AIRPORT KY US	19950917	261	156	146.6	38.17722	-85.7297		0	2400		0	2400
GHCND:USW00093821	LOUISVILLE INTERNATIONAL AIRPORT KY US	19950918	228	100	146.6	38.17722	-85.7297		0	2400		0	2400
GHCND:USW00093821	LOUISVILLE INTERNATIONAL AIRPORT KY US	19950919	267	122	146.6	38.17722	-85.7297		0	2400		0	2400
GHCND:USW00093821	LOUISVILLE INTERNATIONAL AIRPORT KY US	19950920	222	178	146.6	38.17722	-85.7297		0	2400		0	2400
GHCND:USW00093821	LOUISVILLE INTERNATIONAL AIRPORT KY US	19950921	239	139	146.6	38.17722	-85.7297		0	2400		0	2400
GHCND:USW00093821	LOUISVILLE INTERNATIONAL AIRPORT KY US	19950922	167	78	146.6	38.17722	-85.7297		0	2400		0	2400
GHCND:USW00093821	LOUISVILLE INTERNATIONAL AIRPORT KY US	19950923	172	39	146.6	38.17722	-85.7297		0	2400		0	2400
GHCND:USW00093821	LOUISVILLE INTERNATIONAL AIRPORT KY US	19950924	206	50	146.6	38.17722	-85.7297		0	2400		0	2400
GHCND:USW00093821	LOUISVILLE INTERNATIONAL AIRPORT KY US	19950925	183	83	146.6	38.17722	-85.7297		0	2400		0	2400
GHCND:USW00093821	LOUISVILLE INTERNATIONAL AIRPORT KY US	19950926	233	122	146.6	38.17722	-85.7297		0	2400		0	2400
GHCND:USW00093821	LOUISVILLE INTERNATIONAL AIRPORT KY US	19950927	256	106	146.6	38.17722	-85.7297		0	2400		0	2400
GHCND:USW00093821	LOUISVILLE INTERNATIONAL AIRPORT KY US	19950928	267	111	146.6	38.17722	-85.7297		0	2400		0	2400
GHCND:USW00093821	LOUISVILLE INTERNATIONAL AIRPORT KY US	19950929	278	111	146.6	38.17722	-85.7297		0	2400		0	2400
GHCND:USW00093821	LOUISVILLE INTERNATIONAL AIRPORT KY US	19950930	272	133	146.6	38.17722	-85.7297		0	2400		0	2400
GHCND:USW00093821	LOUISVILLE INTERNATIONAL AIRPORT KY US	19951001	250	167	146.6	38.17722	-85.7297		0	2400		0	2400
GHCND:USW00093821	LOUISVILLE INTERNATIONAL AIRPORT KY US	19951002	267	139	146.6	38.17722	-85.7297		0	2400		0	2400
GHCND:USW00093821	LOUISVILLE INTERNATIONAL AIRPORT KY US	19951003	217	161	146.6	38.17722	-85.7297		0	2400		0	2400
GHCND:USW00093821	LOUISVILLE INTERNATIONAL AIRPORT KY US	19951004	206	128	146.6	38.17722	-85.7297		0	2400		0	2400
GHCND:USW00093821	LOUISVILLE INTERNATIONAL AIRPORT KY US	19951005	217	167	146.6	38.17722	-85.7297		0	2400		0	2400
GHCND:USW00093821	LOUISVILLE INTERNATIONAL AIRPORT KY US	19951006	233	167	146.6	38.17722	-85.7297		0	2400		0	2400
GHCND:USW00093821	LOUISVILLE INTERNATIONAL AIRPORT KY US	19951007	189	111	146.6	38.17722	-85.7297		0	2400		0	2400
GHCND:USW00093821	LOUISVILLE INTERNATIONAL AIRPORT KY US	19951008	206	72	146.6	38.17722	-85.7297		0	2400		0	2400
GHCND:USW00093821	LOUISVILLE INTERNATIONAL AIRPORT KY US	19951009	233	83	146.6	38.17722	-85.7297		0	2400		0	2400
GHCND:USW00093821	LOUISVILLE INTERNATIONAL AIRPORT KY US	19951010	256	100	146.6	38.17722	-85.7297		0	2400		0	2400
GHCND:USW00093821	LOUISVILLE INTERNATIONAL AIRPORT KY US	19951011	272	117	146.6	38.17722	-85.7297		0	2400		0	2400
GHCND:USW00093821	LOUISVILLE INTERNATIONAL AIRPORT KY US	19951012	283	111	146.6	38.17722	-85.7297		0	2400		0	2400
GHCND:USW00093821	LOUISVILLE INTERNATIONAL AIRPORT KY US	19951013	256	117	146.6	38.17722	-85.7297		0	2400		0	2400
GHCND:USW00093821	LOUISVILLE INTERNATIONAL AIRPORT KY US	19951014	206	83	146.6	38.17722	-85.7297		0	2400		0	2400
GHCND:USW00093821	LOUISVILLE INTERNATIONAL AIRPORT KY US	19951015	183	56	146.6	38.17722	-85.7297		0	2400		0	2400
GHCND:USW00093821	LOUISVILLE INTERNATIONAL AIRPORT KY US	19951016	189	44	146.6	38.17722	-85.7297		0	2400		0	2400
GHCND:USW00093821	LOUISVILLE INTERNATIONAL AIRPORT KY US	19951017	222	44	146.6	38.17722	-85.7297		0	2400		0	2400
GHCND:USW00093821	LOUISVILLE INTERNATIONAL AIRPORT KY US	19951018	244	100	146.6	38.17722	-85.7297		0	2400		0	2400
GHCND:USW00093821	LOUISVILLE INTERNATIONAL AIRPORT KY US	19951019	250	111	146.6	38.17722	-85.7297		0	2400		0	2400
GHCND:USW00093821	LOUISVILLE INTERNATIONAL AIRPORT KY US	19951020	189	72	146.6	38.17722	-85.7297		0	2400		0	2400
GHCND:USW00093821	LOUISVILLE INTERNATIONAL AIRPORT KY US	19951021	100	39	146.6	38.17722	-85.7297		0	2400		0	2400
GHCND:USW00093821	LOUISVILLE INTERNATIONAL AIRPORT KY US	19951022	233	33	146.6	38.17722	-85.7297		0	2400		0	2400
GHCND:USW00093821	LOUISVILLE INTERNATIONAL AIRPORT KY US	19951023	233	100	146.6	38.17722	-85.7297		0	2400		0	2400
GHCND:USW00093821	LOUISVILLE INTERNATIONAL AIRPORT KY US	19951024	200	61	146.6	38.17722	-85.7297		0	2400		0	2400
GHCND:USW00093821	LOUISVILLE INTERNATIONAL AIRPORT KY US	19951025	161	22	146.6	38.17722	-85.7297		0	2400		0	2400
GHCND:USW00093821	LOUISVILLE INTERNATIONAL AIRPORT KY US	19951026	172	89	146.6	38.17722	-85.7297		0	2400		0	2400
GHCND:USW00093821	LOUISVILLE INTERNATIONAL AIRPORT KY US	19951027	183	106	146.6	38.17722	-85.7297		0	2400		0	2400
GHCND:USW00093821	LOUISVILLE INTERNATIONAL AIRPORT KY US	19951028	117	89	146.6	38.17722	-85.7297		0	2400		0	2400
GHCND:USW00093821	LOUISVILLE INTERNATIONAL AIRPORT KY US	19951029	167	39	146.6	38.17722	-85.7297		0	2400		0	2400
GHCND:USW00093821	LOUISVILLE INTERNATIONAL AIRPORT KY US	19951030	144	67	146.6	38.17722	-85.7297		0	2400		0	2400
GHCND:USW00093821	LOUISVILLE INTERNATIONAL AIRPORT KY US	19951031	206	106	146.6	38.17722	-85.7297		0	2400		0	2400
GHCND:USW00093821	LOUISVILLE INTERNATIONAL AIRPORT KY US	19951101	200	144	146.6	38.17722	-85.7297		0	2400		0	2400
GHCND:USW00093821	LOUISVILLE INTERNATIONAL AIRPORT KY US	19951102	233	72	146.6	38.17722	-85.7297		0	2400		0	2400
GHCND:USW00093821	LOUISVILLE INTERNATIONAL AIRPORT KY US	19951103	72	-6	146.6	38.17722	-85.7297		0	2400		0	2400
GHCND:USW00093821	LOUISVILLE INTERNATIONAL AIRPORT KY US	19951104	50	-28	146.6	38.17722	-85.7297		0	2400		0	2400
GHCND:USW00093821	LOUISVILLE INTERNATIONAL AIRPORT KY US	19951105	22	-44	146.6	38.17722	-85.7297		0	2400		0	2400
GHCND:USW00093821	LOUISVILLE INTERNATIONAL AIRPORT KY US	19951106	111	-28	146.6	38.17722	-85.7297		0	2400		0	2400
GHCND:USW00093821	LOUISVILLE INTERNATIONAL AIRPORT KY US	19951107	122	50	146.6	38.17722	-85.7297		0	2400		0	2400
GHCND:USW00093821	LOUISVILLE INTERNATIONAL AIRPORT KY US	19951108	50	-22	146.6	38.17722	-85.7297		0	2400		0	2400
GHCND:USW00093821	LOUISVILLE INTERNATIONAL AIRPORT KY US	19951109	100	-39	146.6	38.17722	-85.7297		0	2400		0	2400
GHCND:USW00093821	LOUISVILLE INTERNATIONAL AIRPORT KY US	19951110	161	94	146.6	38.17722	-85.7297		0	2400		0	2400
GHCND:USW00093821	LOUISVILLE INTERNATIONAL AIRPORT KY US	19951111	156	-44	146.6	38.17722	-85.7297		0	2400		0	2400
GHCND:USW00093821	LOUISVILLE INTERNATIONAL AIRPORT KY US	19951112	50	-72	146.6	38.17722	-85.7297		0	2400		0	2400
GHCND:USW00093821	LOUISVILLE INTERNATIONAL AIRPORT KY US	19951113	72	11	146.6	38.17722	-85.7297		0	2400		0	2400
GHCND:USW00093821	LOUISVILLE INTERNATIONAL AIRPORT KY US	19951114	33	-22	146.6	38.17722	-85.7297		0	2400		0	2400
GHCND:USW00093821	LOUISVILLE INTERNATIONAL AIRPORT KY US	19951115	61	-39	146.6	38.17722	-85.7297		0	2400		0	2400
GHCND:USW00093821	LOUISVILLE INTERNATIONAL AIRPORT KY US	19951116	61	6	146.6	38.17722	-85.7297		0	2400		0	2400
GHCND:USW00093821	LOUISVILLE INTERNATIONAL AIRPORT KY US	19951117	144	33	146.6	38.17722	-85.7297		0	2400		0	2400
GHCND:USW00093821	LOUISVILLE INTERNATIONAL AIRPORT KY US	19951118	117	50	146.6	38.17722	-85.7297		0	2400		0	2400
GHCND:USW00093821	LOUISVILLE INTERNATIONAL AIRPORT KY US	19951119	111	33	146.6	38.17722	-85.7297		0	2400		0	2400
GHCND:USW00093821	LOUISVILLE INTERNATIONAL AIRPORT KY US	19951120	161	22	146.6	38.17722	-85.7297		0	2400		0	2400
GHCND:USW00093821	LOUISVILLE INTERNATIONAL AIRPORT KY US	19951121	94	0	146.6	38.17722	-85.7297		0	2400		0	2400
GHCND:USW00093821	LOUISVILLE INTERNATIONAL AIRPORT KY US	19951122	83	-50	146.6	38.17722	-85.7297		0	2400		0	2400
GHCND:USW00093821	LOUISVILLE INTERNATIONAL AIRPORT KY US	19951123	89	0	146.6	38.17722	-85.7297		0	2400		0	2400
GHCND:USW00093821	LOUISVILLE INTERNATIONAL AIRPORT KY US	19951124	56	-28	146.6	38.17722	-85.7297		0	2400		0	2400
GHCND:USW00093821	LOUISVILLE INTERNATIONAL AIRPORT KY US	19951125	122	-33	146.6	38.17722	-85.7297		0	2400		0	2400
GHCND:USW00093821	LOUISVILLE INTERNATIONAL AIRPORT KY US	19951126	194	33	146.6	38.17722	-85.7297		0	2400		0	2400

GHCND:USW00093821	LOUISVILLE INTERNATIONAL AIRPORT KY US	19951127	172	61	146.6	38.17722	-85.7297		0	2400		0	2400
GHCND:USW00093821	LOUISVILLE INTERNATIONAL AIRPORT KY US	19951128	61	11	146.6	38.17722	-85.7297		0	2400		0	2400
GHCND:USW00093821	LOUISVILLE INTERNATIONAL AIRPORT KY US	19951129	56	-11	146.6	38.17722	-85.7297		0	2400		0	2400
GHCND:USW00093821	LOUISVILLE INTERNATIONAL AIRPORT KY US	19951130	100	-33	146.6	38.17722	-85.7297		0	2400		0	2400
GHCND:USW00093821	LOUISVILLE INTERNATIONAL AIRPORT KY US	19951201	178	72	146.6	38.17722	-85.7297		0	2400		0	2400
GHCND:USW00093821	LOUISVILLE INTERNATIONAL AIRPORT KY US	19951202	172	11	146.6	38.17722	-85.7297		0	2400		0	2400
GHCND:USW00093821	LOUISVILLE INTERNATIONAL AIRPORT KY US	19951203	150	72	146.6	38.17722	-85.7297		0	2400		0	2400
GHCND:USW00093821	LOUISVILLE INTERNATIONAL AIRPORT KY US	19951204	117	6	146.6	38.17722	-85.7297		0	2400		0	2400
GHCND:USW00093821	LOUISVILLE INTERNATIONAL AIRPORT KY US	19951205	156	22	146.6	38.17722	-85.7297		0	2400		0	2400
GHCND:USW00093821	LOUISVILLE INTERNATIONAL AIRPORT KY US	19951206	44	-28	146.6	38.17722	-85.7297		0	2400		0	2400
GHCND:USW00093821	LOUISVILLE INTERNATIONAL AIRPORT KY US	19951207	44	-44	146.6	38.17722	-85.7297		0	2400		0	2400
GHCND:USW00093821	LOUISVILLE INTERNATIONAL AIRPORT KY US	19951208	28	-44	146.6	38.17722	-85.7297		0	2400		0	2400
GHCND:USW00093821	LOUISVILLE INTERNATIONAL AIRPORT KY US	19951209	11	-150	146.6	38.17722	-85.7297		0	2400		0	2400
GHCND:USW00093821	LOUISVILLE INTERNATIONAL AIRPORT KY US	19951210	-72	-156	146.6	38.17722	-85.7297		0	2400		0	2400
GHCND:USW00093821	LOUISVILLE INTERNATIONAL AIRPORT KY US	19951211	-6	-83	146.6	38.17722	-85.7297		0	2400		0	2400
GHCND:USW00093821	LOUISVILLE INTERNATIONAL AIRPORT KY US	19951212	44	-22	146.6	38.17722	-85.7297		0	2400		0	2400
GHCND:USW00093821	LOUISVILLE INTERNATIONAL AIRPORT KY US	19951213	122	17	146.6	38.17722	-85.7297		0	2400		0	2400
GHCND:USW00093821	LOUISVILLE INTERNATIONAL AIRPORT KY US	19951214	211	122	146.6	38.17722	-85.7297		0	2400		0	2400
GHCND:USW00093821	LOUISVILLE INTERNATIONAL AIRPORT KY US	19951215	150	61	146.6	38.17722	-85.7297		0	2400		0	2400
GHCND:USW00093821	LOUISVILLE INTERNATIONAL AIRPORT KY US	19951216	111	17	146.6	38.17722	-85.7297		0	2400		0	2400
GHCND:USW00093821	LOUISVILLE INTERNATIONAL AIRPORT KY US	19951217	78	11	146.6	38.17722	-85.7297		0	2400		0	2400
GHCND:USW00093821	LOUISVILLE INTERNATIONAL AIRPORT KY US	19951218	67	44	146.6	38.17722	-85.7297		0	2400		0	2400
GHCND:USW00093821	LOUISVILLE INTERNATIONAL AIRPORT KY US	19951219	56	-39	146.6	38.17722	-85.7297		0	2400		0	2400
GHCND:USW00093821	LOUISVILLE INTERNATIONAL AIRPORT KY US	19951220	-6	-67	146.6	38.17722	-85.7297		0	2400		0	2400
GHCND:USW00093821	LOUISVILLE INTERNATIONAL AIRPORT KY US	19951221	-22	-44	146.6	38.17722	-85.7297		0	2400		0	2400
GHCND:USW00093821	LOUISVILLE INTERNATIONAL AIRPORT KY US	19951222	11	-33	146.6	38.17722	-85.7297		0	2400		0	2400
GHCND:USW00093821	LOUISVILLE INTERNATIONAL AIRPORT KY US	19951223	-28	-61	146.6	38.17722	-85.7297		0	2400		0	2400
GHCND:USW00093821	LOUISVILLE INTERNATIONAL AIRPORT KY US	19951224	-11	-61	146.6	38.17722	-85.7297		0	2400		0	2400
GHCND:USW00093821	LOUISVILLE INTERNATIONAL AIRPORT KY US	19951225	-6	-61	146.6	38.17722	-85.7297		0	2400		0	2400
GHCND:USW00093821	LOUISVILLE INTERNATIONAL AIRPORT KY US	19951226	6	-83	146.6	38.17722	-85.7297		0	2400		0	2400
GHCND:USW00093821	LOUISVILLE INTERNATIONAL AIRPORT KY US	19951227	6	-56	146.6	38.17722	-85.7297		0	2400		0	2400
GHCND:USW00093821	LOUISVILLE INTERNATIONAL AIRPORT KY US	19951228	-6	-50	146.6	38.17722	-85.7297		0	2400		0	2400
GHCND:USW00093821	LOUISVILLE INTERNATIONAL AIRPORT KY US	19951229	44	-61	146.6	38.17722	-85.7297		0	2400		0	2400
GHCND:USW00093821	LOUISVILLE INTERNATIONAL AIRPORT KY US	19951230	94	-56	146.6	38.17722	-85.7297		0	2400		0	2400
GHCND:USW00093821	LOUISVILLE INTERNATIONAL AIRPORT KY US	19951231	72	44	146.6	38.17722	-85.7297		0	2400		0	2400
GHCND:USW00093821	LOUISVILLE INTERNATIONAL AIRPORT KY US	19960101	89	61	146.6	38.17722	-85.7297		0	2400		0	2400
GHCND:USW00093821	LOUISVILLE INTERNATIONAL AIRPORT KY US	19960102	67	-39	146.6	38.17722	-85.7297		0	2400		0	2400
GHCND:USW00093821	LOUISVILLE INTERNATIONAL AIRPORT KY US	19960103	-39	-72	146.6	38.17722	-85.7297		0	2400		0	2400
GHCND:USW00093821	LOUISVILLE INTERNATIONAL AIRPORT KY US	19960104	0	-61	146.6	38.17722	-85.7297		0	2400		0	2400
GHCND:USW00093821	LOUISVILLE INTERNATIONAL AIRPORT KY US	19960105	-6	-44	146.6	38.17722	-85.7297		0	2400		0	2400
GHCND:USW00093821	LOUISVILLE INTERNATIONAL AIRPORT KY US	19960106	-44	-78	146.6	38.17722	-85.7297		0	2400		0	2400
GHCND:USW00093821	LOUISVILLE INTERNATIONAL AIRPORT KY US	19960107	-72	-83	146.6	38.17722	-85.7297		0	2400		0	2400
GHCND:USW00093821	LOUISVILLE INTERNATIONAL AIRPORT KY US	19960108	-44	-144	146.6	38.17722	-85.7297		0	2400		0	2400
GHCND:USW00093821	LOUISVILLE INTERNATIONAL AIRPORT KY US	19960109	22	-67	146.6	38.17722	-85.7297		0	2400		0	2400
GHCND:USW00093821	LOUISVILLE INTERNATIONAL AIRPORT KY US	19960110	17	-33	146.6	38.17722	-85.7297		0	2400		0	2400
GHCND:USW00093821	LOUISVILLE INTERNATIONAL AIRPORT KY US	19960111	17	-28	146.6	38.17722	-85.7297		0	2400		0	2400
GHCND:USW00093821	LOUISVILLE INTERNATIONAL AIRPORT KY US	19960112	-6	-39	146.6	38.17722	-85.7297		0	2400		0	2400
GHCND:USW00093821	LOUISVILLE INTERNATIONAL AIRPORT KY US	19960113	56	-11	146.6	38.17722	-85.7297		0	2400		0	2400
GHCND:USW00093821	LOUISVILLE INTERNATIONAL AIRPORT KY US	19960114	122	-6	146.6	38.17722	-85.7297		0	2400		0	2400
GHCND:USW00093821	LOUISVILLE INTERNATIONAL AIRPORT KY US	19960115	28	-11	146.6	38.17722	-85.7297		0	2400		0	2400
GHCND:USW00093821	LOUISVILLE INTERNATIONAL AIRPORT KY US	19960116	150	-6	146.6	38.17722	-85.7297		0	2400		0	2400
GHCND:USW00093821	LOUISVILLE INTERNATIONAL AIRPORT KY US	19960117	178	122	146.6	38.17722	-85.7297		0	2400		0	2400
GHCND:USW00093821	LOUISVILLE INTERNATIONAL AIRPORT KY US	19960118	206	-39	146.6	38.17722	-85.7297		0	2400		0	2400
GHCND:USW00093821	LOUISVILLE INTERNATIONAL AIRPORT KY US	19960119	-39	-122	146.6	38.17722	-85.7297		0	2400		0	2400
GHCND:USW00093821	LOUISVILLE INTERNATIONAL AIRPORT KY US	19960120	-11	-100	146.6	38.17722	-85.7297		0	2400		0	2400
GHCND:USW00093821	LOUISVILLE INTERNATIONAL AIRPORT KY US	19960121	61	-39	146.6	38.17722	-85.7297		0	2400		0	2400
GHCND:USW00093821	LOUISVILLE INTERNATIONAL AIRPORT KY US	19960122	94	-17	146.6	38.17722	-85.7297		0	2400		0	2400
GHCND:USW00093821	LOUISVILLE INTERNATIONAL AIRPORT KY US	19960123	89	50	146.6	38.17722	-85.7297		0	2400		0	2400
GHCND:USW00093821	LOUISVILLE INTERNATIONAL AIRPORT KY US	19960124	100	-50	146.6	38.17722	-85.7297		0	2400		0	2400
GHCND:USW00093821	LOUISVILLE INTERNATIONAL AIRPORT KY US	19960125	50	-78	146.6	38.17722	-85.7297		0	2400		0	2400
GHCND:USW00093821	LOUISVILLE INTERNATIONAL AIRPORT KY US	19960126	106	11	146.6	38.17722	-85.7297		0	2400		0	2400
GHCND:USW00093821	LOUISVILLE INTERNATIONAL AIRPORT KY US	19960127	106	-50	146.6	38.17722	-85.7297		0	2400		0	2400
GHCND:USW00093821	LOUISVILLE INTERNATIONAL AIRPORT KY US	19960128	39	-78	146.6	38.17722	-85.7297		0	2400		0	2400
GHCND:USW00093821	LOUISVILLE INTERNATIONAL AIRPORT KY US	19960129	106	0	146.6	38.17722	-85.7297		0	2400		0	2400
GHCND:USW00093821	LOUISVILLE INTERNATIONAL AIRPORT KY US	19960130	0	-72	146.6	38.17722	-85.7297		0	2400		0	2400
GHCND:USW00093821	LOUISVILLE INTERNATIONAL AIRPORT KY US	19960131	-56	-111	146.6	38.17722	-85.7297		0	2400		0	2400
GHCND:USW00093821	LOUISVILLE INTERNATIONAL AIRPORT KY US	19960201	-78	-100	146.6	38.17722	-85.7297		0	2400		0	2400
GHCND:USW00093821	LOUISVILLE INTERNATIONAL AIRPORT KY US	19960202	-89	-156	146.6	38.17722	-85.7297		0	2400		0	2400
GHCND:USW00093821	LOUISVILLE INTERNATIONAL AIRPORT KY US	19960203	-122	-178	146.6	38.17722	-85.7297		0	2400		0	2400
GHCND:USW00093821	LOUISVILLE INTERNATIONAL AIRPORT KY US	19960204	-122	-206	146.6	38.17722	-85.7297		0	2400		0	2400
GHCND:USW00093821	LOUISVILLE INTERNATIONAL AIRPORT KY US	19960205	-11	-172	146.6	38.17722	-85.7297		0	2400		0	2400
GHCND:USW00093821	LOUISVILLE INTERNATIONAL AIRPORT KY US	19960206	28	-89	146.6	38.17722	-85.7297		0	2400		0	2400
GHCND:USW00093821	LOUISVILLE INTERNATIONAL AIRPORT KY US	19960207	61	6	146.6	38.17722	-85.7297		0	2400		0	2400
GHCND:USW00093821	LOUISVILLE INTERNATIONAL AIRPORT KY US	19960208	111	61	146.6	38.17722	-85.7297		0	2400		0	2400
GHCND:USW00093821	LOUISVILLE INTERNATIONAL AIRPORT KY US	19960209	128	11	146.6	38.17722	-85.7297		0	2400		0	2400
GHCND:USW00093821	LOUISVILLE INTERNATIONAL AIRPORT KY US	19960210	200	28	146.6	38.17722	-85.7297		0	2400		0	2400
GHCND:USW00093821	LOUISVILLE INTERNATIONAL AIRPORT KY US	19960211	89	-6	146.6	38.17722	-85.7297		0	2400		0	2400
GHCND:USW00093821	LOUISVILLE INTERNATIONAL AIRPORT KY US	19960212	6	-22	146.6	38.17722	-85.7297		0	2400		0	2400
GHCND:USW00093821	LOUISVILLE INTERNATIONAL AIRPORT KY US	19960213	89	-28	146.6	38.17722	-85.7297		0	2400		0	2400
GHCND:USW00093821	LOUISVILLE INTERNATIONAL AIRPORT KY US	19960214	111	28	146.6	38.17722	-85.7297		0	2400		0	2400
GHCND:USW00093821	LOUISVILLE INTERNATIONAL AIRPORT KY US	19960215	28	-33	146.6	38.17722	-85.7297		0	2400		0	2400
GHCND:USW00093821	LOUISVILLE INTERNATIONAL AIRPORT KY US	19960216	6	-61	146.6	38.17722	-85.7297		0	2400		0	2400
GHCND:USW00093821	LOUISVILLE INTERNATIONAL AIRPORT KY US	19960217	50	-72	146.6	38.17722	-85.7297		0	2400		0	2400
GHCND:USW00093821	LOUISVILLE INTERNATIONAL AIRPORT KY US	19960218	33	-61	146.6	38.17722	-85.7297		0	2400		0	2400
GHCND:USW00093821	LOUISVILLE INTERNATIONAL AIRPORT KY US	19960219	89	11	146.6	38.17722	-85.7297		0	2400		0	2400
GHCND:USW00093821	LOUISVILLE INTERNATIONAL AIRPORT KY US	19960220	150	83	146.6	38.17722	-85.7297		0	2400		0	2400
GHCND:USW00093821	LOUISVILLE INTERNATIONAL AIRPORT KY US	19960221	161	83	146.6	38.17722	-85.7297		0	2400		0	2400
GHCND:USW00093821	LOUISVILLE INTERNATIONAL AIRPORT KY US	19960222	183	83	146.6	38.17722	-85.7297		0	2400		0	2400
GHCND:USW00093821	LOUISVILLE INTERNATIONAL AIRPORT KY US	19960223	250	100	146.6	38.17722	-85.7297		0	2400		0	2400
GHCND:USW00093821	LOUISVILLE INTERNATIONAL AIRPORT KY US	19960224	178	44	146.6	38.17722	-85.7297		0	2400		0	2400
GHCND:USW00093821	LOUISVILLE INTERNATIONAL AIRPORT KY US	19960225	217	44	146.6	38.17722	-85.7297		0	2400		0	2400
GHCND:USW00093821	LOUISVILLE INTERNATIONAL AIRPORT KY US	19960226	194	144	146.6	38.17722	-85.7297		0	2400		0	2400
GHCND:USW00093821	LOUISVILLE INTERNATIONAL AIRPORT KY US	19960227	222	100	146.6	38.17722	-85.7297		0	2400		0	2400
GHCND:USW00093821	LOUISVILLE INTERNATIONAL AIRPORT KY US	19960228	100	6	146.6	38.17722	-85.7297	S	0	2400		0	2400
GHCND:USW00093821	LOUISVILLE INTERNATIONAL AIRPORT KY US	19960229	11	-67	146.6	38.17722	-85.7297		0	2400		0	2400
GHCND:USW00093821	LOUISVILLE INTERNATIONAL AIRPORT KY US	19960301	61	-61	146.6	38.17722	-85.7297		0	2400		0	2400
GHCND:USW00093821	LOUISVILLE INTERNATIONAL AIRPORT KY US	19960302	78	-33	146.6	38.17722	-85.7297		0	2400		0	2400
GHCND:USW00093821	LOUISVILLE INTERNATIONAL AIRPORT KY US	19960303	-11	-89	146.6	38.17722	-85.7297		0	2400		0	2400
GHCND:USW00093821	LOUISVILLE INTERNATIONAL AIRPORT KY US	19960304	144	-50	146.6	38.17722	-85.7297		0	2400		0	2400
GHCND:USW00093821	LOUISVILLE INTERNATIONAL AIRPORT KY US	19960305	167	111	146.6	38.17722	-85.7297		0	2400		0	2400
GHCND:USW00093821	LOUISVILLE INTERNATIONAL AIRPORT KY US	19960306	128	0	146.6	38.17722	-85.7297		0	2400		0	2400
GHCND:USW00093821	LOUISVILLE INTERNATIONAL AIRPORT KY US	19960307	0	-72	146.6	38.17722	-85.7297		0	2400		0	2400
GHCND:USW00093821	LOUISVILLE INTERNATIONAL AIRPORT KY US	19960308	-72	-111	146.6	38.17722	-85.7297		0	2400		0	2400
GHCND:USW00093821	LOUISVILLE INTERNATIONAL AIRPORT KY US	19960309	-11	-106	146.6	38.17722	-85.7297		0	2400		0	2400
GHCND:USW00093821	LOUISVILLE INTERNATIONAL AIRPORT KY US	19960310	44	-72	146.6	38.17722	-85.7297		0	2400		0	2400
GHCND:USW00093821	LOUISVILLE INTERNATIONAL AIRPORT KY US	19960311	106	-44	146.6	38.17722	-85.7297		0	2400		0	2400
GHCND:USW00093821	LOUISVILLE INTERNATIONAL AIRPORT KY US	19960312	144	-28	146.6	38.17722	-85.7297		0	2400		0	2400
GHCND:USW00093821	LOUISVILLE INTERNATIONAL AIRPORT KY US	19960313	200	17	146.6	38.17722	-85.7297		0	2400		0	2400
GHCND:USW00093821	LOUISVILLE INTERNATIONAL AIRPORT KY US	19960314	228	111	146.6	38.17722	-85.7297		0	2400		0	2400
GHCND:USW00093821	LOUISVILLE INTERNATIONAL AIRPORT KY US	19960315	189	94	146.6	38.17722	-85.7297		0	2400		0	2400
GHCND:USW00093821	LOUISVILLE INTERNATIONAL AIRPORT KY US	19960316	111	33	146.6	38.17722	-85.7297		0	2400		0	2400
GHCND:USW00093821	LOUISVILLE INTERNATIONAL AIRPORT KY US	19960317	144	44	146.6	38.17722	-85.7297		0	2400		0	2400
GHCND:USW00093821	LOUISVILLE INTERNATIONAL AIRPORT KY US	19960318	139	28	146.6	38.17722	-85.7297		0	2400		0	2400
GHCND:USW00093821	LOUISVILLE INTERNATIONAL AIRPORT KY US	19960319	83	6	146.6	38.17722	-85.7297		0	2400		0	2400
GHCND:USW00093821	LOUISVILLE INTERNATIONAL AIRPORT KY US	19960320	11	-11	146.6	38.17722	-85.7297		0	2400		0	2400
GHCND:USW00093821	LOUISVILLE INTERNATIONAL AIRPORT KY US	19960321	11	-33	146.6	38.17722	-85.7297		0	2400		0	2400
GHCND:USW00093821	LOUISVILLE INTERNATIONAL AIRPORT KY US	19960322	72	-39	146.6	38.17722	-85.7297		0	2400		0	2400
GHCND:USW00093821	LOUISVILLE INTERNATIONAL AIRPORT KY US	19960323	122	-33	146.6	38.17722	-85.7297		0	2400		0	2400
GHCND:USW00093821	LOUISVILLE INTERNATIONAL AIRPORT KY US	19960324	228	39	146.6	38.17722	-85.7297		0	2400		0	2400
GHCND:USW00093821	LOUISVILLE INTERNATIONAL AIRPORT KY US	19960325	189	0	146.6	38.17722	-85.7297		0	2400		0	2400
GHCND:USW00093821	LOUISVILLE INTERNATIONAL AIRPORT KY US	19960326	50	-39	146.6	38.17722	-85.7297		0	2400		0	2400
GHCND:USW00093821	LOUISVILLE INTERNATIONAL AIRPORT KY US	19960327	106	-22	146.6	38.17722	-85.7297		0	2400		0	2400
GHCND:USW00093821	LOUISVILLE INTERNATIONAL AIRPORT KY US	19960328	78	33	146.6	38.17722	-85.7297		0	2400		0	2400
GHCND:USW00093821	LOUISVILLE INTERNATIONAL AIRPORT KY US	19960329	117	67	146.6	38.17722	-85.7297		0	2400		0	2400

GHCND:USW00093821	LOUISVILLE INTERNATIONAL AIRPORT KY US	19960330	167	89	146.6	38.17722	-85.7297	0	2400	0	2400
GHCND:USW00093821	LOUISVILLE INTERNATIONAL AIRPORT KY US	19960331	161	78	146.6	38.17722	-85.7297	0	2400	0	2400
GHCND:USW00093821	LOUISVILLE INTERNATIONAL AIRPORT KY US	19960401	106	28	146.6	38.17722	-85.7297	0	2400	0	2400
GHCND:USW00093821	LOUISVILLE INTERNATIONAL AIRPORT KY US	19960402	161	11	146.6	38.17722	-85.7297	0	2400	0	2400
GHCND:USW00093821	LOUISVILLE INTERNATIONAL AIRPORT KY US	19960403	250	72	146.6	38.17722	-85.7297	0	2400	0	2400
GHCND:USW00093821	LOUISVILLE INTERNATIONAL AIRPORT KY US	19960404	189	39	146.6	38.17722	-85.7297	0	2400	0	2400
GHCND:USW00093821	LOUISVILLE INTERNATIONAL AIRPORT KY US	19960405	50	11	146.6	38.17722	-85.7297	0	2400	0	2400
GHCND:USW00093821	LOUISVILLE INTERNATIONAL AIRPORT KY US	19960406	100	-6	146.6	38.17722	-85.7297	0	2400	0	2400
GHCND:USW00093821	LOUISVILLE INTERNATIONAL AIRPORT KY US	19960407	106	-22	146.6	38.17722	-85.7297	0	2400	0	2400
GHCND:USW00093821	LOUISVILLE INTERNATIONAL AIRPORT KY US	19960408	83	17	146.6	38.17722	-85.7297	0	2400	0	2400
GHCND:USW00093821	LOUISVILLE INTERNATIONAL AIRPORT KY US	19960409	78	-6	146.6	38.17722	-85.7297	0	2400	0	2400
GHCND:USW00093821	LOUISVILLE INTERNATIONAL AIRPORT KY US	19960410	161	-6	146.6	38.17722	-85.7297	0	2400	0	2400
GHCND:USW00093821	LOUISVILLE INTERNATIONAL AIRPORT KY US	19960411	239	39	146.6	38.17722	-85.7297	0	2400	0	2400
GHCND:USW00093821	LOUISVILLE INTERNATIONAL AIRPORT KY US	19960412	283	150	146.6	38.17722	-85.7297	0	2400	0	2400
GHCND:USW00093821	LOUISVILLE INTERNATIONAL AIRPORT KY US	19960413	211	78	146.6	38.17722	-85.7297	0	2400	0	2400
GHCND:USW00093821	LOUISVILLE INTERNATIONAL AIRPORT KY US	19960414	144	50	146.6	38.17722	-85.7297	0	2400	0	2400
GHCND:USW00093821	LOUISVILLE INTERNATIONAL AIRPORT KY US	19960415	172	39	146.6	38.17722	-85.7297	0	2400	0	2400
GHCND:USW00093821	LOUISVILLE INTERNATIONAL AIRPORT KY US	19960416	133	39	146.6	38.17722	-85.7297	0	2400	0	2400
GHCND:USW00093821	LOUISVILLE INTERNATIONAL AIRPORT KY US	19960417	211	11	146.6	38.17722	-85.7297	0	2400	0	2400
GHCND:USW00093821	LOUISVILLE INTERNATIONAL AIRPORT KY US	19960418	256	100	146.6	38.17722	-85.7297	0	2400	0	2400
GHCND:USW00093821	LOUISVILLE INTERNATIONAL AIRPORT KY US	19960419	244	167	146.6	38.17722	-85.7297	0	2400	0	2400
GHCND:USW00093821	LOUISVILLE INTERNATIONAL AIRPORT KY US	19960420	244	150	146.6	38.17722	-85.7297	0	2400	0	2400
GHCND:USW00093821	LOUISVILLE INTERNATIONAL AIRPORT KY US	19960421	244	117	146.6	38.17722	-85.7297	0	2400	0	2400
GHCND:USW00093821	LOUISVILLE INTERNATIONAL AIRPORT KY US	19960422	244	156	146.6	38.17722	-85.7297	0	2400	0	2400
GHCND:USW00093821	LOUISVILLE INTERNATIONAL AIRPORT KY US	19960423	167	61	146.6	38.17722	-85.7297	0	2400	0	2400
GHCND:USW00093821	LOUISVILLE INTERNATIONAL AIRPORT KY US	19960424	189	28	146.6	38.17722	-85.7297	0	2400	0	2400
GHCND:USW00093821	LOUISVILLE INTERNATIONAL AIRPORT KY US	19960425	256	133	146.6	38.17722	-85.7297	0	2400	0	2400
GHCND:USW00093821	LOUISVILLE INTERNATIONAL AIRPORT KY US	19960426	183	44	146.6	38.17722	-85.7297	0	2400	0	2400
GHCND:USW00093821	LOUISVILLE INTERNATIONAL AIRPORT KY US	19960427	178	22	146.6	38.17722	-85.7297	0	2400	0	2400
GHCND:USW00093821	LOUISVILLE INTERNATIONAL AIRPORT KY US	19960428	144	100	146.6	38.17722	-85.7297	0	2400	0	2400
GHCND:USW00093821	LOUISVILLE INTERNATIONAL AIRPORT KY US	19960429	239	111	146.6	38.17722	-85.7297	0	2400	0	2400
GHCND:USW00093821	LOUISVILLE INTERNATIONAL AIRPORT KY US	19960430	144	50	146.6	38.17722	-85.7297	0	2400	0	2400
GHCND:USW00093821	LOUISVILLE INTERNATIONAL AIRPORT KY US	19960501	206	83	146.6	38.17722	-85.7297	0	2400	0	2400
GHCND:USW00093821	LOUISVILLE INTERNATIONAL AIRPORT KY US	19960502	228	78	146.6	38.17722	-85.7297	0	2400	0	2400
GHCND:USW00093821	LOUISVILLE INTERNATIONAL AIRPORT KY US	19960503	267	139	146.6	38.17722	-85.7297	0	2400	0	2400
GHCND:USW00093821	LOUISVILLE INTERNATIONAL AIRPORT KY US	19960504	267	161	146.6	38.17722	-85.7297	0	2400	0	2400
GHCND:USW00093821	LOUISVILLE INTERNATIONAL AIRPORT KY US	19960505	272	167	146.6	38.17722	-85.7297	0	2400	0	2400
GHCND:USW00093821	LOUISVILLE INTERNATIONAL AIRPORT KY US	19960506	189	144	146.6	38.17722	-85.7297	0	2400	0	2400
GHCND:USW00093821	LOUISVILLE INTERNATIONAL AIRPORT KY US	19960507	228	150	146.6	38.17722	-85.7297	0	2400	0	2400
GHCND:USW00093821	LOUISVILLE INTERNATIONAL AIRPORT KY US	19960508	278	183	146.6	38.17722	-85.7297	0	2400	0	2400
GHCND:USW00093821	LOUISVILLE INTERNATIONAL AIRPORT KY US	19960509	300	167	146.6	38.17722	-85.7297	0	2400	0	2400
GHCND:USW00093821	LOUISVILLE INTERNATIONAL AIRPORT KY US	19960510	300	189	146.6	38.17722	-85.7297	0	2400	0	2400
GHCND:USW00093821	LOUISVILLE INTERNATIONAL AIRPORT KY US	19960511	194	100	146.6	38.17722	-85.7297	0	2400	0	2400
GHCND:USW00093821	LOUISVILLE INTERNATIONAL AIRPORT KY US	19960512	156	72	146.6	38.17722	-85.7297	0	2400	0	2400
GHCND:USW00093821	LOUISVILLE INTERNATIONAL AIRPORT KY US	19960513	133	61	146.6	38.17722	-85.7297	0	2400	0	2400
GHCND:USW00093821	LOUISVILLE INTERNATIONAL AIRPORT KY US	19960514	194	28	146.6	38.17722	-85.7297	0	2400	0	2400
GHCND:USW00093821	LOUISVILLE INTERNATIONAL AIRPORT KY US	19960515	244	117	146.6	38.17722	-85.7297	0	2400	0	2400
GHCND:USW00093821	LOUISVILLE INTERNATIONAL AIRPORT KY US	19960516	278	211	146.6	38.17722	-85.7297	0	2400	0	2400
GHCND:USW00093821	LOUISVILLE INTERNATIONAL AIRPORT KY US	19960517	311	206	146.6	38.17722	-85.7297	0	2400	0	2400
GHCND:USW00093821	LOUISVILLE INTERNATIONAL AIRPORT KY US	19960518	322	211	146.6	38.17722	-85.7297	0	2400	0	2400
GHCND:USW00093821	LOUISVILLE INTERNATIONAL AIRPORT KY US	19960519	322	217	146.6	38.17722	-85.7297	0	2400	0	2400
GHCND:USW00093821	LOUISVILLE INTERNATIONAL AIRPORT KY US	19960520	311	228	146.6	38.17722	-85.7297	0	2400	0	2400
GHCND:USW00093821	LOUISVILLE INTERNATIONAL AIRPORT KY US	19960521	267	183	146.6	38.17722	-85.7297	0	2400	0	2400
GHCND:USW00093821	LOUISVILLE INTERNATIONAL AIRPORT KY US	19960522	278	150	146.6	38.17722	-85.7297	0	2400	0	2400
GHCND:USW00093821	LOUISVILLE INTERNATIONAL AIRPORT KY US	19960523	300	144	146.6	38.17722	-85.7297	0	2400	0	2400
GHCND:USW00093821	LOUISVILLE INTERNATIONAL AIRPORT KY US	19960524	328	194	146.6	38.17722	-85.7297	0	2400	0	2400
GHCND:USW00093821	LOUISVILLE INTERNATIONAL AIRPORT KY US	19960525	272	167	146.6	38.17722	-85.7297	0	2400	0	2400
GHCND:USW00093821	LOUISVILLE INTERNATIONAL AIRPORT KY US	19960526	267	183	146.6	38.17722	-85.7297	0	2400	0	2400
GHCND:USW00093821	LOUISVILLE INTERNATIONAL AIRPORT KY US	19960527	244	178	146.6	38.17722	-85.7297	0	2400	0	2400
GHCND:USW00093821	LOUISVILLE INTERNATIONAL AIRPORT KY US	19960528	283	178	146.6	38.17722	-85.7297	0	2400	0	2400
GHCND:USW00093821	LOUISVILLE INTERNATIONAL AIRPORT KY US	19960529	194	150	146.6	38.17722	-85.7297	0	2400	0	2400
GHCND:USW00093821	LOUISVILLE INTERNATIONAL AIRPORT KY US	19960530	222	111	146.6	38.17722	-85.7297	0	2400	0	2400
GHCND:USW00093821	LOUISVILLE INTERNATIONAL AIRPORT KY US	19960531	256	106	146.6	38.17722	-85.7297	0	2400	0	2400
GHCND:USW00093821	LOUISVILLE INTERNATIONAL AIRPORT KY US	19960601	239	167	146.6	38.17722	-85.7297	0	2400	0	2400
GHCND:USW00093821	LOUISVILLE INTERNATIONAL AIRPORT KY US	19960602	222	161	146.6	38.17722	-85.7297	0	2400	0	2400
GHCND:USW00093821	LOUISVILLE INTERNATIONAL AIRPORT KY US	19960603	261	156	146.6	38.17722	-85.7297	0	2400	0	2400
GHCND:USW00093821	LOUISVILLE INTERNATIONAL AIRPORT KY US	19960604	217	128	146.6	38.17722	-85.7297	0	2400	0	2400
GHCND:USW00093821	LOUISVILLE INTERNATIONAL AIRPORT KY US	19960605	256	117	146.6	38.17722	-85.7297	0	2400	0	2400
GHCND:USW00093821	LOUISVILLE INTERNATIONAL AIRPORT KY US	19960606	289	183	146.6	38.17722	-85.7297	0	2400	0	2400
GHCND:USW00093821	LOUISVILLE INTERNATIONAL AIRPORT KY US	19960607	222	172	146.6	38.17722	-85.7297	0	2400	0	2400
GHCND:USW00093821	LOUISVILLE INTERNATIONAL AIRPORT KY US	19960608	206	167	146.6	38.17722	-85.7297	0	2400	0	2400
GHCND:USW00093821	LOUISVILLE INTERNATIONAL AIRPORT KY US	19960609	250	167	146.6	38.17722	-85.7297	0	2400	0	2400
GHCND:USW00093821	LOUISVILLE INTERNATIONAL AIRPORT KY US	19960610	233	161	146.6	38.17722	-85.7297	0	2400	0	2400
GHCND:USW00093821	LOUISVILLE INTERNATIONAL AIRPORT KY US	19960611	250	167	146.6	38.17722	-85.7297	0	2400	0	2400
GHCND:USW00093821	LOUISVILLE INTERNATIONAL AIRPORT KY US	19960612	272	178	146.6	38.17722	-85.7297	0	2400	0	2400
GHCND:USW00093821	LOUISVILLE INTERNATIONAL AIRPORT KY US	19960613	294	178	146.6	38.17722	-85.7297	0	2400	0	2400
GHCND:USW00093821	LOUISVILLE INTERNATIONAL AIRPORT KY US	19960614	311	194	146.6	38.17722	-85.7297	0	2400	0	2400
GHCND:USW00093821	LOUISVILLE INTERNATIONAL AIRPORT KY US	19960615	328	189	146.6	38.17722	-85.7297	0	2400	0	2400
GHCND:USW00093821	LOUISVILLE INTERNATIONAL AIRPORT KY US	19960616	322	206	146.6	38.17722	-85.7297	0	2400	0	2400
GHCND:USW00093821	LOUISVILLE INTERNATIONAL AIRPORT KY US	19960617	317	217	146.6	38.17722	-85.7297	0	2400	0	2400
GHCND:USW00093821	LOUISVILLE INTERNATIONAL AIRPORT KY US	19960618	294	233	146.6	38.17722	-85.7297	0	2400	0	2400
GHCND:USW00093821	LOUISVILLE INTERNATIONAL AIRPORT KY US	19960619	311	211	146.6	38.17722	-85.7297	0	2400	0	2400
GHCND:USW00093821	LOUISVILLE INTERNATIONAL AIRPORT KY US	19960620	306	206	146.6	38.17722	-85.7297	0	2400	0	2400
GHCND:USW00093821	LOUISVILLE INTERNATIONAL AIRPORT KY US	19960621	311	211	146.6	38.17722	-85.7297	0	2400	0	2400
GHCND:USW00093821	LOUISVILLE INTERNATIONAL AIRPORT KY US	19960622	333	233	146.6	38.17722	-85.7297	0	2400	0	2400
GHCND:USW00093821	LOUISVILLE INTERNATIONAL AIRPORT KY US	19960623	339	233	146.6	38.17722	-85.7297	0	2400	0	2400
GHCND:USW00093821	LOUISVILLE INTERNATIONAL AIRPORT KY US	19960624	333	244	146.6	38.17722	-85.7297	0	2400	0	2400
GHCND:USW00093821	LOUISVILLE INTERNATIONAL AIRPORT KY US	19960625	256	189	146.6	38.17722	-85.7297	0	2400	0	2400
GHCND:USW00093821	LOUISVILLE INTERNATIONAL AIRPORT KY US	19960626	272	178	146.6	38.17722	-85.7297	0	2400	0	2400
GHCND:USW00093821	LOUISVILLE INTERNATIONAL AIRPORT KY US	19960627	300	167	146.6	38.17722	-85.7297	0	2400	0	2400
GHCND:USW00093821	LOUISVILLE INTERNATIONAL AIRPORT KY US	19960628	322	189	146.6	38.17722	-85.7297	0	2400	0	2400
GHCND:USW00093821	LOUISVILLE INTERNATIONAL AIRPORT KY US	19960629	328	211	146.6	38.17722	-85.7297	0	2400	0	2400
GHCND:USW00093821	LOUISVILLE INTERNATIONAL AIRPORT KY US	19960630	344	233	146.6	38.17722	-85.7297	0	2400	0	2400
GHCND:USW00093821	LOUISVILLE INTERNATIONAL AIRPORT KY US	19960701	344	233	146.6	38.17722	-85.7297	0	2400	0	2400
GHCND:USW00093821	LOUISVILLE INTERNATIONAL AIRPORT KY US	19960702	328	217	146.6	38.17722	-85.7297	0	2400	0	2400
GHCND:USW00093821	LOUISVILLE INTERNATIONAL AIRPORT KY US	19960703	267	172	146.6	38.17722	-85.7297	0	2400	0	2400
GHCND:USW00093821	LOUISVILLE INTERNATIONAL AIRPORT KY US	19960704	267	150	146.6	38.17722	-85.7297	0	2400	0	2400
GHCND:USW00093821	LOUISVILLE INTERNATIONAL AIRPORT KY US	19960705	283	161	146.6	38.17722	-85.7297	0	2400	0	2400
GHCND:USW00093821	LOUISVILLE INTERNATIONAL AIRPORT KY US	19960706	311	161	146.6	38.17722	-85.7297	0	2400	0	2400
GHCND:USW00093821	LOUISVILLE INTERNATIONAL AIRPORT KY US	19960707	328	211	146.6	38.17722	-85.7297	0	2400	0	2400
GHCND:USW00093821	LOUISVILLE INTERNATIONAL AIRPORT KY US	19960708	294	211	146.6	38.17722	-85.7297	0	2400	0	2400
GHCND:USW00093821	LOUISVILLE INTERNATIONAL AIRPORT KY US	19960709	267	189	146.6	38.17722	-85.7297	0	2400	0	2400
GHCND:USW00093821	LOUISVILLE INTERNATIONAL AIRPORT KY US	19960710	261	161	146.6	38.17722	-85.7297	0	2400	0	2400
GHCND:USW00093821	LOUISVILLE INTERNATIONAL AIRPORT KY US	19960711	278	167	146.6	38.17722	-85.7297	0	2400	0	2400
GHCND:USW00093821	LOUISVILLE INTERNATIONAL AIRPORT KY US	19960712	306	194	146.6	38.17722	-85.7297	0	2400	0	2400
GHCND:USW00093821	LOUISVILLE INTERNATIONAL AIRPORT KY US	19960713	306	217	146.6	38.17722	-85.7297	0	2400	0	2400
GHCND:USW00093821	LOUISVILLE INTERNATIONAL AIRPORT KY US	19960714	300	194	146.6	38.17722	-85.7297	0	2400	0	2400
GHCND:USW00093821	LOUISVILLE INTERNATIONAL AIRPORT KY US	19960715	278	206	146.6	38.17722	-85.7297	0	2400	0	2400
GHCND:USW00093821	LOUISVILLE INTERNATIONAL AIRPORT KY US	19960716	306	194	146.6	38.17722	-85.7297	0	2400	0	2400
GHCND:USW00093821	LOUISVILLE INTERNATIONAL AIRPORT KY US	19960717	311	200	146.6	38.17722	-85.7297	0	2400	0	2400
GHCND:USW00093821	LOUISVILLE INTERNATIONAL AIRPORT KY US	19960718	322	244	146.6	38.17722	-85.7297	0	2400	0	2400
GHCND:USW00093821	LOUISVILLE INTERNATIONAL AIRPORT KY US	19960719	306	250	146.6	38.17722	-85.7297	0	2400	0	2400
GHCND:USW00093821	LOUISVILLE INTERNATIONAL AIRPORT KY US	19960720	272	222	146.6	38.17722	-85.7297	0	2400	0	2400
GHCND:USW00093821	LOUISVILLE INTERNATIONAL AIRPORT KY US	19960721	289	206	146.6	38.17722	-85.7297	0	2400	0	2400
GHCND:USW00093821	LOUISVILLE INTERNATIONAL AIRPORT KY US	19960722	250	200	146.6	38.17722	-85.7297	0	2400	0	2400
GHCND:USW00093821	LOUISVILLE INTERNATIONAL AIRPORT KY US	19960723	289	172	146.6	38.17722	-85.7297	0	2400	0	2400
GHCND:USW00093821	LOUISVILLE INTERNATIONAL AIRPORT KY US	19960724	306	194	146.6	38.17722	-85.7297	0	2400	0	2400
GHCND:USW00093821	LOUISVILLE INTERNATIONAL AIRPORT KY US	19960725	283	206	146.6	38.17722	-85.7297	0	2400	0	2400
GHCND:USW00093821	LOUISVILLE INTERNATIONAL AIRPORT KY US	19960726	272	172	146.6	38.17722	-85.7297	0	2400	0	2400
GHCND:USW00093821	LOUISVILLE INTERNATIONAL AIRPORT KY US	19960727	289	178	146.6	38.17722	-85.7297	0	2400	0	2400
GHCND:USW00093821	LOUISVILLE INTERNATIONAL AIRPORT KY US	19960728	278	200	146.6	38.17722	-85.7297	0	2400	0	2400
GHCND:USW00093821	LOUISVILLE INTERNATIONAL AIRPORT KY US	19960730	261	206	146.6	38.17722	-85.7297	0	2400	0	2400
GHCND:USW00093821	LOUISVILLE INTERNATIONAL AIRPORT KY US	19960731	278	189	146.6	38.17722	-85.7297	0	2400	0	2400
GHCND:USW00093821	LOUISVILLE INTERNATIONAL AIRPORT KY US	19960801	283	161	146.6	38.17722	-85.7297	0	2400	0	2400

GHCND:USW00093821	LOUISVILLE INTERNATIONAL AIRPORT KY US	19960802	278	189	146.6	38.17722	-85.7297	0	2400	0	2400
GHCND:USW00093821	LOUISVILLE INTERNATIONAL AIRPORT KY US	19960803	289	183	146.6	38.17722	-85.7297	0	2400	0	2400
GHCND:USW00093821	LOUISVILLE INTERNATIONAL AIRPORT KY US	19960804	311	194	146.6	38.17722	-85.7297	0	2400	0	2400
GHCND:USW00093821	LOUISVILLE INTERNATIONAL AIRPORT KY US	19960805	328	217	146.6	38.17722	-85.7297	0	2400	0	2400
GHCND:USW00093821	LOUISVILLE INTERNATIONAL AIRPORT KY US	19960806	333	233	146.6	38.17722	-85.7297	0	2400	0	2400
GHCND:USW00093821	LOUISVILLE INTERNATIONAL AIRPORT KY US	19960807	339	239	146.6	38.17722	-85.7297	0	2400	0	2400
GHCND:USW00093821	LOUISVILLE INTERNATIONAL AIRPORT KY US	19960808	333	217	146.6	38.17722	-85.7297	0	2400	0	2400
GHCND:USW00093821	LOUISVILLE INTERNATIONAL AIRPORT KY US	19960809	278	178	146.6	38.17722	-85.7297	0	2400	0	2400
GHCND:USW00093821	LOUISVILLE INTERNATIONAL AIRPORT KY US	19960810	283	172	146.6	38.17722	-85.7297	0	2400	0	2400
GHCND:USW00093821	LOUISVILLE INTERNATIONAL AIRPORT KY US	19960811	256	200	146.6	38.17722	-85.7297	0	2400	0	2400
GHCND:USW00093821	LOUISVILLE INTERNATIONAL AIRPORT KY US	19960812	272	194	146.6	38.17722	-85.7297	0	2400	0	2400
GHCND:USW00093821	LOUISVILLE INTERNATIONAL AIRPORT KY US	19960813	294	189	146.6	38.17722	-85.7297	0	2400	0	2400
GHCND:USW00093821	LOUISVILLE INTERNATIONAL AIRPORT KY US	19960814	311	189	146.6	38.17722	-85.7297	0	2400	0	2400
GHCND:USW00093821	LOUISVILLE INTERNATIONAL AIRPORT KY US	19960815	283	200	146.6	38.17722	-85.7297	0	2400	0	2400
GHCND:USW00093821	LOUISVILLE INTERNATIONAL AIRPORT KY US	19960816	311	211	146.6	38.17722	-85.7297	0	2400	0	2400
GHCND:USW00093821	LOUISVILLE INTERNATIONAL AIRPORT KY US	19960817	289	200	146.6	38.17722	-85.7297	0	2400	0	2400
GHCND:USW00093821	LOUISVILLE INTERNATIONAL AIRPORT KY US	19960819	328	217	146.6	38.17722	-85.7297	0	2400	0	2400
GHCND:USW00093821	LOUISVILLE INTERNATIONAL AIRPORT KY US	19960820	333	222	146.6	38.17722	-85.7297	0	2400	0	2400
GHCND:USW00093821	LOUISVILLE INTERNATIONAL AIRPORT KY US	19960821	322	228	146.6	38.17722	-85.7297	0	2400	0	2400
GHCND:USW00093821	LOUISVILLE INTERNATIONAL AIRPORT KY US	19960822	322	211	146.6	38.17722	-85.7297	0	2400	0	2400
GHCND:USW00093821	LOUISVILLE INTERNATIONAL AIRPORT KY US	19960823	339	222	146.6	38.17722	-85.7297	0	2400	0	2400
GHCND:USW00093821	LOUISVILLE INTERNATIONAL AIRPORT KY US	19960824	267	194	146.6	38.17722	-85.7297	0	2400	0	2400
GHCND:USW00093821	LOUISVILLE INTERNATIONAL AIRPORT KY US	19960825	289	161	146.6	38.17722	-85.7297	0	2400	0	2400
GHCND:USW00093821	LOUISVILLE INTERNATIONAL AIRPORT KY US	19960826	294	161	146.6	38.17722	-85.7297	0	2400	0	2400
GHCND:USW00093821	LOUISVILLE INTERNATIONAL AIRPORT KY US	19960827	278	200	146.6	38.17722	-85.7297	0	2400	0	2400
GHCND:USW00093821	LOUISVILLE INTERNATIONAL AIRPORT KY US	19960828	306	178	146.6	38.17722	-85.7297	0	2400	0	2400
GHCND:USW00093821	LOUISVILLE INTERNATIONAL AIRPORT KY US	19960829	306	200	146.6	38.17722	-85.7297	0	2400	0	2400
GHCND:USW00093821	LOUISVILLE INTERNATIONAL AIRPORT KY US	19960830	306	200	146.6	38.17722	-85.7297	0	2400	0	2400
GHCND:USW00093821	LOUISVILLE INTERNATIONAL AIRPORT KY US	19960903	267	206	146.6	38.17722	-85.7297	0	2400	0	2400
GHCND:USW00093821	LOUISVILLE INTERNATIONAL AIRPORT KY US	19960904	278	211	146.6	38.17722	-85.7297	0	2400	0	2400
GHCND:USW00093821	LOUISVILLE INTERNATIONAL AIRPORT KY US	19960905	317	206	146.6	38.17722	-85.7297	0	2400	0	2400
GHCND:USW00093821	LOUISVILLE INTERNATIONAL AIRPORT KY US	19960906	322	200	146.6	38.17722	-85.7297	0	2400	0	2400
GHCND:USW00093821	LOUISVILLE INTERNATIONAL AIRPORT KY US	19960907	289	206	146.6	38.17722	-85.7297	0	2400	0	2400
GHCND:USW00093821	LOUISVILLE INTERNATIONAL AIRPORT KY US	19960908	311	189	146.6	38.17722	-85.7297	0	2400	0	2400
GHCND:USW00093821	LOUISVILLE INTERNATIONAL AIRPORT KY US	19960909	294	200	146.6	38.17722	-85.7297	0	2400	0	2400
GHCND:USW00093821	LOUISVILLE INTERNATIONAL AIRPORT KY US	19960910	294	194	146.6	38.17722	-85.7297	0	2400	0	2400
GHCND:USW00093821	LOUISVILLE INTERNATIONAL AIRPORT KY US	19960911	300	178	146.6	38.17722	-85.7297	0	2400	0	2400
GHCND:USW00093821	LOUISVILLE INTERNATIONAL AIRPORT KY US	19960912	244	139	146.6	38.17722	-85.7297	0	2400	0	2400
GHCND:USW00093821	LOUISVILLE INTERNATIONAL AIRPORT KY US	19960913	200	122	146.6	38.17722	-85.7297	0	2400	0	2400
GHCND:USW00093821	LOUISVILLE INTERNATIONAL AIRPORT KY US	19960914	222	94	146.6	38.17722	-85.7297	0	2400	0	2400
GHCND:USW00093821	LOUISVILLE INTERNATIONAL AIRPORT KY US	19960915	228	83	146.6	38.17722	-85.7297	0	2400	0	2400
GHCND:USW00093821	LOUISVILLE INTERNATIONAL AIRPORT KY US	19960916	261	150	146.6	38.17722	-85.7297	0	2400	0	2400
GHCND:USW00093821	LOUISVILLE INTERNATIONAL AIRPORT KY US	19960917	228	144	146.6	38.17722	-85.7297	0	2400	0	2400
GHCND:USW00093821	LOUISVILLE INTERNATIONAL AIRPORT KY US	19960918	233	117	146.6	38.17722	-85.7297	0	2400	0	2400
GHCND:USW00093821	LOUISVILLE INTERNATIONAL AIRPORT KY US	19960919	244	117	146.6	38.17722	-85.7297	0	2400	0	2400
GHCND:USW00093821	LOUISVILLE INTERNATIONAL AIRPORT KY US	19960920	256	117	146.6	38.17722	-85.7297	0	2400	0	2400
GHCND:USW00093821	LOUISVILLE INTERNATIONAL AIRPORT KY US	19960921	194	139	146.6	38.17722	-85.7297	0	2400	0	2400
GHCND:USW00093821	LOUISVILLE INTERNATIONAL AIRPORT KY US	19960922	256	122	146.6	38.17722	-85.7297	0	2400	0	2400
GHCND:USW00093821	LOUISVILLE INTERNATIONAL AIRPORT KY US	19960923	261	128	146.6	38.17722	-85.7297	0	2400	0	2400
GHCND:USW00093821	LOUISVILLE INTERNATIONAL AIRPORT KY US	19960924	217	144	146.6	38.17722	-85.7297	0	2400	0	2400
GHCND:USW00093821	LOUISVILLE INTERNATIONAL AIRPORT KY US	19960925	228	111	146.6	38.17722	-85.7297	0	2400	0	2400
GHCND:USW00093821	LOUISVILLE INTERNATIONAL AIRPORT KY US	19960926	272	144	146.6	38.17722	-85.7297	0	2400	0	2400
GHCND:USW00093821	LOUISVILLE INTERNATIONAL AIRPORT KY US	19960927	244	150	146.6	38.17722	-85.7297	0	2400	0	2400
GHCND:USW00093821	LOUISVILLE INTERNATIONAL AIRPORT KY US	19960928	200	100	146.6	38.17722	-85.7297	0	2400	0	2400
GHCND:USW00093821	LOUISVILLE INTERNATIONAL AIRPORT KY US	19960929	222	83	146.6	38.17722	-85.7297	0	2400	0	2400
GHCND:USW00093821	LOUISVILLE INTERNATIONAL AIRPORT KY US	19960930	250	94	146.6	38.17722	-85.7297	0	2400	0	2400
GHCND:USW00093821	LOUISVILLE INTERNATIONAL AIRPORT KY US	19961001	244	133	146.6	38.17722	-85.7297	0	2400	0	2400
GHCND:USW00093821	LOUISVILLE INTERNATIONAL AIRPORT KY US	19961002	261	161	146.6	38.17722	-85.7297	0	2400	0	2400
GHCND:USW00093821	LOUISVILLE INTERNATIONAL AIRPORT KY US	19961003	167	89	146.6	38.17722	-85.7297	0	2400	0	2400
GHCND:USW00093821	LOUISVILLE INTERNATIONAL AIRPORT KY US	19961004	183	67	146.6	38.17722	-85.7297	0	2400	0	2400
GHCND:USW00093821	LOUISVILLE INTERNATIONAL AIRPORT KY US	19961005	222	67	146.6	38.17722	-85.7297	0	2400	0	2400
GHCND:USW00093821	LOUISVILLE INTERNATIONAL AIRPORT KY US	19961006	233	100	146.6	38.17722	-85.7297	0	2400	0	2400
GHCND:USW00093821	LOUISVILLE INTERNATIONAL AIRPORT KY US	19961007	250	83	146.6	38.17722	-85.7297	0	2400	0	2400
GHCND:USW00093821	LOUISVILLE INTERNATIONAL AIRPORT KY US	19961008	206	111	146.6	38.17722	-85.7297	0	2400	0	2400
GHCND:USW00093821	LOUISVILLE INTERNATIONAL AIRPORT KY US	19961009	161	94	146.6	38.17722	-85.7297	0	2400	0	2400
GHCND:USW00093821	LOUISVILLE INTERNATIONAL AIRPORT KY US	19961010	172	94	146.6	38.17722	-85.7297	0	2400	0	2400
GHCND:USW00093821	LOUISVILLE INTERNATIONAL AIRPORT KY US	19961011	167	56	146.6	38.17722	-85.7297	0	2400	0	2400
GHCND:USW00093821	LOUISVILLE INTERNATIONAL AIRPORT KY US	19961012	228	56	146.6	38.17722	-85.7297	0	2400	0	2400
GHCND:USW00093821	LOUISVILLE INTERNATIONAL AIRPORT KY US	19961013	244	100	146.6	38.17722	-85.7297	0	2400	0	2400
GHCND:USW00093821	LOUISVILLE INTERNATIONAL AIRPORT KY US	19961014	267	128	146.6	38.17722	-85.7297	0	2400	0	2400
GHCND:USW00093821	LOUISVILLE INTERNATIONAL AIRPORT KY US	19961015	261	128	146.6	38.17722	-85.7297	0	2400	0	2400
GHCND:USW00093821	LOUISVILLE INTERNATIONAL AIRPORT KY US	19961016	244	128	146.6	38.17722	-85.7297	0	2400	0	2400
GHCND:USW00093821	LOUISVILLE INTERNATIONAL AIRPORT KY US	19961017	272	122	146.6	38.17722	-85.7297	0	2400	0	2400
GHCND:USW00093821	LOUISVILLE INTERNATIONAL AIRPORT KY US	19961018	167	61	146.6	38.17722	-85.7297	0	2400	0	2400
GHCND:USW00093821	LOUISVILLE INTERNATIONAL AIRPORT KY US	19961019	144	22	146.6	38.17722	-85.7297	0	2400	0	2400
GHCND:USW00093821	LOUISVILLE INTERNATIONAL AIRPORT KY US	19961020	183	17	146.6	38.17722	-85.7297	0	2400	0	2400
GHCND:USW00093821	LOUISVILLE INTERNATIONAL AIRPORT KY US	19961021	172	72	146.6	38.17722	-85.7297	0	2400	0	2400
GHCND:USW00093821	LOUISVILLE INTERNATIONAL AIRPORT KY US	19961022	250	122	146.6	38.17722	-85.7297	0	2400	0	2400
GHCND:USW00093821	LOUISVILLE INTERNATIONAL AIRPORT KY US	19961023	139	67	146.6	38.17722	-85.7297	0	2400	0	2400
GHCND:USW00093821	LOUISVILLE INTERNATIONAL AIRPORT KY US	19961024	178	78	146.6	38.17722	-85.7297	0	2400	0	2400
GHCND:USW00093821	LOUISVILLE INTERNATIONAL AIRPORT KY US	19961025	156	83	146.6	38.17722	-85.7297	0	2400	0	2400
GHCND:USW00093821	LOUISVILLE INTERNATIONAL AIRPORT KY US	19961026	183	117	146.6	38.17722	-85.7297	0	2400	0	2400
GHCND:USW00093821	LOUISVILLE INTERNATIONAL AIRPORT KY US	19961027	233	167	146.6	38.17722	-85.7297	0	2400	0	2400
GHCND:USW00093821	LOUISVILLE INTERNATIONAL AIRPORT KY US	19961028	217	122	146.6	38.17722	-85.7297	0	2400	0	2400
GHCND:USW00093821	LOUISVILLE INTERNATIONAL AIRPORT KY US	19961029	233	111	146.6	38.17722	-85.7297	0	2400	0	2400
GHCND:USW00093821	LOUISVILLE INTERNATIONAL AIRPORT KY US	19961030	233	100	146.6	38.17722	-85.7297	0	2400	0	2400
GHCND:USW00093821	LOUISVILLE INTERNATIONAL AIRPORT KY US	19961031	111	28	146.6	38.17722	-85.7297	0	2400	0	2400
GHCND:USW00093821	LOUISVILLE INTERNATIONAL AIRPORT KY US	19961101	106	22	146.6	38.17722	-85.7297	0	2400	0	2400
GHCND:USW00093821	LOUISVILLE INTERNATIONAL AIRPORT KY US	19961102	61	-22	146.6	38.17722	-85.7297	0	2400	0	2400
GHCND:USW00093821	LOUISVILLE INTERNATIONAL AIRPORT KY US	19961103	83	-39	146.6	38.17722	-85.7297	0	2400	0	2400
GHCND:USW00093821	LOUISVILLE INTERNATIONAL AIRPORT KY US	19961104	150	-6	146.6	38.17722	-85.7297	0	2400	0	2400
GHCND:USW00093821	LOUISVILLE INTERNATIONAL AIRPORT KY US	19961105	194	100	146.6	38.17722	-85.7297	0	2400	0	2400
GHCND:USW00093821	LOUISVILLE INTERNATIONAL AIRPORT KY US	19961106	206	106	146.6	38.17722	-85.7297	0	2400	0	2400
GHCND:USW00093821	LOUISVILLE INTERNATIONAL AIRPORT KY US	19961107	239	67	146.6	38.17722	-85.7297	0	2400	0	2400
GHCND:USW00093821	LOUISVILLE INTERNATIONAL AIRPORT KY US	19961108	111	39	146.6	38.17722	-85.7297	0	2400	0	2400
GHCND:USW00093821	LOUISVILLE INTERNATIONAL AIRPORT KY US	19961109	61	11	146.6	38.17722	-85.7297	0	2400	0	2400
GHCND:USW00093821	LOUISVILLE INTERNATIONAL AIRPORT KY US	19961110	39	-11	146.6	38.17722	-85.7297	0	2400	0	2400
GHCND:USW00093821	LOUISVILLE INTERNATIONAL AIRPORT KY US	19961111	22	-22	146.6	38.17722	-85.7297	0	2400	0	2400
GHCND:USW00093821	LOUISVILLE INTERNATIONAL AIRPORT KY US	19961112	50	-28	146.6	38.17722	-85.7297	0	2400	0	2400
GHCND:USW00093821	LOUISVILLE INTERNATIONAL AIRPORT KY US	19961113	33	0	146.6	38.17722	-85.7297	0	2400	0	2400
GHCND:USW00093821	LOUISVILLE INTERNATIONAL AIRPORT KY US	19961114	44	-11	146.6	38.17722	-85.7297	0	2400	0	2400
GHCND:USW00093821	LOUISVILLE INTERNATIONAL AIRPORT KY US	19961115	89	-28	146.6	38.17722	-85.7297	0	2400	0	2400
GHCND:USW00093821	LOUISVILLE INTERNATIONAL AIRPORT KY US	19961116	150	22	146.6	38.17722	-85.7297	0	2400	0	2400
GHCND:USW00093821	LOUISVILLE INTERNATIONAL AIRPORT KY US	19961117	150	94	146.6	38.17722	-85.7297	0	2400	0	2400
GHCND:USW00093821	LOUISVILLE INTERNATIONAL AIRPORT KY US	19961118	111	22	146.6	38.17722	-85.7297	0	2400	0	2400
GHCND:USW00093821	LOUISVILLE INTERNATIONAL AIRPORT KY US	19961119	78	11	146.6	38.17722	-85.7297	0	2400	0	2400
GHCND:USW00093821	LOUISVILLE INTERNATIONAL AIRPORT KY US	19961120	78	22	146.6	38.17722	-85.7297	0	2400	0	2400
GHCND:USW00093821	LOUISVILLE INTERNATIONAL AIRPORT KY US	19961121	56	6	146.6	38.17722	-85.7297	0	2400	0	2400
GHCND:USW00093821	LOUISVILLE INTERNATIONAL AIRPORT KY US	19961122	33	-6	146.6	38.17722	-85.7297	0	2400	0	2400
GHCND:USW00093821	LOUISVILLE INTERNATIONAL AIRPORT KY US	19961123	117	-22	146.6	38.17722	-85.7297	0	2400	0	2400
GHCND:USW00093821	LOUISVILLE INTERNATIONAL AIRPORT KY US	19961124	133	72	146.6	38.17722	-85.7297	0	2400	0	2400
GHCND:USW00093821	LOUISVILLE INTERNATIONAL AIRPORT KY US	19961125	106	39	146.6	38.17722	-85.7297	0	2400	0	2400
GHCND:USW00093821	LOUISVILLE INTERNATIONAL AIRPORT KY US	19961126	39	-22	146.6	38.17722	-85.7297	0	2400	0	2400
GHCND:USW00093821	LOUISVILLE INTERNATIONAL AIRPORT KY US	19961127	28	-50	146.6	38.17722	-85.7297	0	2400	0	2400
GHCND:USW00093821	LOUISVILLE INTERNATIONAL AIRPORT KY US	19961128	72	-28	146.6	38.17722	-85.7297	0	2400	0	2400
GHCND:USW00093821	LOUISVILLE INTERNATIONAL AIRPORT KY US	19961129	100	-22	146.6	38.17722	-85.7297	0	2400	0	2400
GHCND:USW00093821	LOUISVILLE INTERNATIONAL AIRPORT KY US	19961130	139	67	146.6	38.17722	-85.7297	0	2400	0	2400
GHCND:USW00093821	LOUISVILLE INTERNATIONAL AIRPORT KY US	19961201	172	0	146.6	38.17722	-85.7297	0	2400	0	2400
GHCND:USW00093821	LOUISVILLE INTERNATIONAL AIRPORT KY US	19961202	100	-17	146.6	38.17722	-85.7297	0	2400	0	2400
GHCND:USW00093821	LOUISVILLE INTERNATIONAL AIRPORT KY US	19961203	83	17	146.6	38.17722	-85.7297	0	2400	0	2400
GHCND:USW00093821	LOUISVILLE INTERNATIONAL AIRPORT KY US	19961204	56	-33	146.6	38.17722	-85.7297	0	2400	0	2400
GHCND:USW00093821	LOUISVILLE INTERNATIONAL AIRPORT KY US	19961205	56	0	146.6	38.17722	-85.7297	0	2400	0	2400
GHCND:USW00093821	LOUISVILLE INTERNATIONAL AIRPORT KY US	19961206	139	-6	146.6	38.17722	-85.7297	0	2400	0	2400
GHCND:USW00093821	LOUISVILLE INTERNATIONAL AIRPORT KY US	19961207	117	33	146.6	38.17722	-85.7297	0	2400	0	2400

GHCND:USW00093821	LOUISVILLE INTERNATIONAL AIRPORT KY US	19961208	50	-6	146.6	38.17722	-85.7297	0	2400	0	2400
GHCND:USW00093821	LOUISVILLE INTERNATIONAL AIRPORT KY US	19961209	28	-39	146.6	38.17722	-85.7297	0	2400	0	2400
GHCND:USW00093821	LOUISVILLE INTERNATIONAL AIRPORT KY US	19961210	167	-6	146.6	38.17722	-85.7297	0	2400	0	2400
GHCND:USW00093821	LOUISVILLE INTERNATIONAL AIRPORT KY US	19961211	206	144	146.6	38.17722	-85.7297	0	2400	0	2400
GHCND:USW00093821	LOUISVILLE INTERNATIONAL AIRPORT KY US	19961212	150	61	146.6	38.17722	-85.7297	0	2400	0	2400
GHCND:USW00093821	LOUISVILLE INTERNATIONAL AIRPORT KY US	19961213	83	22	146.6	38.17722	-85.7297	0	2400	0	2400
GHCND:USW00093821	LOUISVILLE INTERNATIONAL AIRPORT KY US	19961214	111	-6	146.6	38.17722	-85.7297	0	2400	0	2400
GHCND:USW00093821	LOUISVILLE INTERNATIONAL AIRPORT KY US	19961215	167	17	146.6	38.17722	-85.7297	0	2400	0	2400
GHCND:USW00093821	LOUISVILLE INTERNATIONAL AIRPORT KY US	19961216	72	28	146.6	38.17722	-85.7297	0	2400	0	2400
GHCND:USW00093821	LOUISVILLE INTERNATIONAL AIRPORT KY US	19961217	56	-6	146.6	38.17722	-85.7297	0	2400	0	2400
GHCND:USW00093821	LOUISVILLE INTERNATIONAL AIRPORT KY US	19961218	-6	-78	146.6	38.17722	-85.7297	0	2400	0	2400
GHCND:USW00093821	LOUISVILLE INTERNATIONAL AIRPORT KY US	19961219	-56	-100	146.6	38.17722	-85.7297	0	2400	0	2400
GHCND:USW00093821	LOUISVILLE INTERNATIONAL AIRPORT KY US	19961220	-56	-117	146.6	38.17722	-85.7297	0	2400	0	2400
GHCND:USW00093821	LOUISVILLE INTERNATIONAL AIRPORT KY US	19961221	50	-89	146.6	38.17722	-85.7297	0	2400	0	2400
GHCND:USW00093821	LOUISVILLE INTERNATIONAL AIRPORT KY US	19961222	100	33	146.6	38.17722	-85.7297	0	2400	0	2400
GHCND:USW00093821	LOUISVILLE INTERNATIONAL AIRPORT KY US	19961223	167	89	146.6	38.17722	-85.7297	0	2400	0	2400
GHCND:USW00093821	LOUISVILLE INTERNATIONAL AIRPORT KY US	19961224	133	-61	146.6	38.17722	-85.7297	0	2400	0	2400
GHCND:USW00093821	LOUISVILLE INTERNATIONAL AIRPORT KY US	19961225	-6	-56	146.6	38.17722	-85.7297	0	2400	0	2400
GHCND:USW00093821	LOUISVILLE INTERNATIONAL AIRPORT KY US	19961226	78	-33	146.6	38.17722	-85.7297	0	2400	0	2400
GHCND:USW00093821	LOUISVILLE INTERNATIONAL AIRPORT KY US	19961227	133	33	146.6	38.17722	-85.7297	0	2400	0	2400
GHCND:USW00093821	LOUISVILLE INTERNATIONAL AIRPORT KY US	19961228	200	133	146.6	38.17722	-85.7297	0	2400	0	2400
GHCND:USW00093821	LOUISVILLE INTERNATIONAL AIRPORT KY US	19961229	183	89	146.6	38.17722	-85.7297	0	2400	0	2400
GHCND:USW00093821	LOUISVILLE INTERNATIONAL AIRPORT KY US	19961230	89	22	146.6	38.17722	-85.7297	0	2400	0	2400
GHCND:USW00093821	LOUISVILLE INTERNATIONAL AIRPORT KY US	19961231	122	83	146.6	38.17722	-85.7297	0	2400	0	2400
GHCND:USW00093821	LOUISVILLE INTERNATIONAL AIRPORT KY US	19970101	122	72	146.6	38.17722	-85.7297	0	2400	0	2400
GHCND:USW00093821	LOUISVILLE INTERNATIONAL AIRPORT KY US	19970102	172	111	146.6	38.17722	-85.7297	0	2400	0	2400
GHCND:USW00093821	LOUISVILLE INTERNATIONAL AIRPORT KY US	19970103	211	144	146.6	38.17722	-85.7297	0	2400	0	2400
GHCND:USW00093821	LOUISVILLE INTERNATIONAL AIRPORT KY US	19970104	200	133	146.6	38.17722	-85.7297	0	2400	0	2400
GHCND:USW00093821	LOUISVILLE INTERNATIONAL AIRPORT KY US	19970105	144	28	146.6	38.17722	-85.7297	0	2400	0	2400
GHCND:USW00093821	LOUISVILLE INTERNATIONAL AIRPORT KY US	19970106	33	-50	146.6	38.17722	-85.7297	0	2400	0	2400
GHCND:USW00093821	LOUISVILLE INTERNATIONAL AIRPORT KY US	19970107	17	-61	146.6	38.17722	-85.7297	0	2400	0	2400
GHCND:USW00093821	LOUISVILLE INTERNATIONAL AIRPORT KY US	19970108	-6	-56	146.6	38.17722	-85.7297	0	2400	0	2400
GHCND:USW00093821	LOUISVILLE INTERNATIONAL AIRPORT KY US	19970109	17	-28	146.6	38.17722	-85.7297	0	2400	0	2400
GHCND:USW00093821	LOUISVILLE INTERNATIONAL AIRPORT KY US	19970110	-11	-161	146.6	38.17722	-85.7297	0	2400	0	2400
GHCND:USW00093821	LOUISVILLE INTERNATIONAL AIRPORT KY US	19970111	-117	-172	146.6	38.17722	-85.7297	0	2400	0	2400
GHCND:USW00093821	LOUISVILLE INTERNATIONAL AIRPORT KY US	19970112	-78	-167	146.6	38.17722	-85.7297	0	2400	0	2400
GHCND:USW00093821	LOUISVILLE INTERNATIONAL AIRPORT KY US	19970113	-89	-161	146.6	38.17722	-85.7297	0	2400	0	2400
GHCND:USW00093821	LOUISVILLE INTERNATIONAL AIRPORT KY US	19970114	-28	-144	146.6	38.17722	-85.7297	0	2400	0	2400
GHCND:USW00093821	LOUISVILLE INTERNATIONAL AIRPORT KY US	19970115	89	-72	146.6	38.17722	-85.7297	0	2400	0	2400
GHCND:USW00093821	LOUISVILLE INTERNATIONAL AIRPORT KY US	19970116	17	-139	146.6	38.17722	-85.7297	0	2400	0	2400
GHCND:USW00093821	LOUISVILLE INTERNATIONAL AIRPORT KY US	19970117	-67	-150	146.6	38.17722	-85.7297	0	2400	0	2400
GHCND:USW00093821	LOUISVILLE INTERNATIONAL AIRPORT KY US	19970118	-61	-139	146.6	38.17722	-85.7297	0	2400	0	2400
GHCND:USW00093821	LOUISVILLE INTERNATIONAL AIRPORT KY US	19970119	-6	-78	146.6	38.17722	-85.7297	0	2400	0	2400
GHCND:USW00093821	LOUISVILLE INTERNATIONAL AIRPORT KY US	19970120	111	-28	146.6	38.17722	-85.7297	0	2400	0	2400
GHCND:USW00093821	LOUISVILLE INTERNATIONAL AIRPORT KY US	19970121	156	-17	146.6	38.17722	-85.7297	0	2400	0	2400
GHCND:USW00093821	LOUISVILLE INTERNATIONAL AIRPORT KY US	19970122	144	61	146.6	38.17722	-85.7297	0	2400	0	2400
GHCND:USW00093821	LOUISVILLE INTERNATIONAL AIRPORT KY US	19970123	72	-17	146.6	38.17722	-85.7297	0	2400	0	2400
GHCND:USW00093821	LOUISVILLE INTERNATIONAL AIRPORT KY US	19970124	89	0	146.6	38.17722	-85.7297	0	2400	0	2400
GHCND:USW00093821	LOUISVILLE INTERNATIONAL AIRPORT KY US	19970125	33	-78	146.6	38.17722	-85.7297	0	2400	0	2400
GHCND:USW00093821	LOUISVILLE INTERNATIONAL AIRPORT KY US	19970126	17	-78	146.6	38.17722	-85.7297	0	2400	0	2400
GHCND:USW00093821	LOUISVILLE INTERNATIONAL AIRPORT KY US	19970127	106	11	146.6	38.17722	-85.7297	0	2400	0	2400
GHCND:USW00093821	LOUISVILLE INTERNATIONAL AIRPORT KY US	19970128	22	-83	146.6	38.17722	-85.7297	0	2400	0	2400
GHCND:USW00093821	LOUISVILLE INTERNATIONAL AIRPORT KY US	19970129	22	-94	146.6	38.17722	-85.7297	0	2400	0	2400
GHCND:USW00093821	LOUISVILLE INTERNATIONAL AIRPORT KY US	19970130	67	-61	146.6	38.17722	-85.7297	0	2400	0	2400
GHCND:USW00093821	LOUISVILLE INTERNATIONAL AIRPORT KY US	19970131	150	17	146.6	38.17722	-85.7297	0	2400	0	2400
GHCND:USW00093821	LOUISVILLE INTERNATIONAL AIRPORT KY US	19970201	100	11	146.6	38.17722	-85.7297	0	2400	0	2400
GHCND:USW00093821	LOUISVILLE INTERNATIONAL AIRPORT KY US	19970202	167	39	146.6	38.17722	-85.7297	0	2400	0	2400
GHCND:USW00093821	LOUISVILLE INTERNATIONAL AIRPORT KY US	19970203	78	22	146.6	38.17722	-85.7297	0	2400	0	2400
GHCND:USW00093821	LOUISVILLE INTERNATIONAL AIRPORT KY US	19970204	156	33	146.6	38.17722	-85.7297	0	2400	0	2400
GHCND:USW00093821	LOUISVILLE INTERNATIONAL AIRPORT KY US	19970205	39	6	146.6	38.17722	-85.7297	0	2400	0	2400
GHCND:USW00093821	LOUISVILLE INTERNATIONAL AIRPORT KY US	19970206	39	6	146.6	38.17722	-85.7297	0	2400	0	2400
GHCND:USW00093821	LOUISVILLE INTERNATIONAL AIRPORT KY US	19970207	72	6	146.6	38.17722	-85.7297	0	2400	0	2400
GHCND:USW00093821	LOUISVILLE INTERNATIONAL AIRPORT KY US	19970208	11	-6	146.6	38.17722	-85.7297	0	2400	0	2400
GHCND:USW00093821	LOUISVILLE INTERNATIONAL AIRPORT KY US	19970209	6	-17	146.6	38.17722	-85.7297	0	2400	0	2400
GHCND:USW00093821	LOUISVILLE INTERNATIONAL AIRPORT KY US	19970210	22	-6	146.6	38.17722	-85.7297	0	2400	0	2400
GHCND:USW00093821	LOUISVILLE INTERNATIONAL AIRPORT KY US	19970211	39	-6	146.6	38.17722	-85.7297	0	2400	0	2400
GHCND:USW00093821	LOUISVILLE INTERNATIONAL AIRPORT KY US	19970212	33	-22	146.6	38.17722	-85.7297	0	2400	0	2400
GHCND:USW00093821	LOUISVILLE INTERNATIONAL AIRPORT KY US	19970213	17	-28	146.6	38.17722	-85.7297	0	2400	0	2400
GHCND:USW00093821	LOUISVILLE INTERNATIONAL AIRPORT KY US	19970214	22	-11	146.6	38.17722	-85.7297	0	2400	0	2400
GHCND:USW00093821	LOUISVILLE INTERNATIONAL AIRPORT KY US	19970215	50	-22	146.6	38.17722	-85.7297	0	2400	0	2400
GHCND:USW00093821	LOUISVILLE INTERNATIONAL AIRPORT KY US	19970216	89	-22	146.6	38.17722	-85.7297	0	2400	0	2400
GHCND:USW00093821	LOUISVILLE INTERNATIONAL AIRPORT KY US	19970217	117	-44	146.6	38.17722	-85.7297	0	2400	0	2400
GHCND:USW00093821	LOUISVILLE INTERNATIONAL AIRPORT KY US	19970218	200	39	146.6	38.17722	-85.7297	0	2400	0	2400
GHCND:USW00093821	LOUISVILLE INTERNATIONAL AIRPORT KY US	19970219	172	106	146.6	38.17722	-85.7297	0	2400	0	2400
GHCND:USW00093821	LOUISVILLE INTERNATIONAL AIRPORT KY US	19970220	239	89	146.6	38.17722	-85.7297	0	2400	0	2400
GHCND:USW00093821	LOUISVILLE INTERNATIONAL AIRPORT KY US	19970221	206	67	146.6	38.17722	-85.7297	0	2400	0	2400
GHCND:USW00093821	LOUISVILLE INTERNATIONAL AIRPORT KY US	19970222	67	-11	146.6	38.17722	-85.7297	0	2400	0	2400
GHCND:USW00093821	LOUISVILLE INTERNATIONAL AIRPORT KY US	19970223	122	-33	146.6	38.17722	-85.7297	0	2400	0	2400
GHCND:USW00093821	LOUISVILLE INTERNATIONAL AIRPORT KY US	19970224	111	-6	146.6	38.17722	-85.7297	0	2400	0	2400
GHCND:USW00093821	LOUISVILLE INTERNATIONAL AIRPORT KY US	19970225	111	-11	146.6	38.17722	-85.7297	0	2400	0	2400
GHCND:USW00093821	LOUISVILLE INTERNATIONAL AIRPORT KY US	19970226	172	50	146.6	38.17722	-85.7297	0	2400	0	2400
GHCND:USW00093821	LOUISVILLE INTERNATIONAL AIRPORT KY US	19970227	183	72	146.6	38.17722	-85.7297	0	2400	0	2400
GHCND:USW00093821	LOUISVILLE INTERNATIONAL AIRPORT KY US	19970228	194	39	146.6	38.17722	-85.7297	0	2400	0	2400
GHCND:USW00093821	LOUISVILLE INTERNATIONAL AIRPORT KY US	19970301	183	156	146.6	38.17722	-85.7297	0	2400	0	2400
GHCND:USW00093821	LOUISVILLE INTERNATIONAL AIRPORT KY US	19970302	183	50	146.6	38.17722	-85.7297	0	2400	0	2400
GHCND:USW00093821	LOUISVILLE INTERNATIONAL AIRPORT KY US	19970303	67	33	146.6	38.17722	-85.7297	0	2400	0	2400
GHCND:USW00093821	LOUISVILLE INTERNATIONAL AIRPORT KY US	19970304	139	61	146.6	38.17722	-85.7297	0	2400	0	2400
GHCND:USW00093821	LOUISVILLE INTERNATIONAL AIRPORT KY US	19970305	128	33	146.6	38.17722	-85.7297	0	2400	0	2400
GHCND:USW00093821	LOUISVILLE INTERNATIONAL AIRPORT KY US	19970306	89	0	146.6	38.17722	-85.7297	0	2400	0	2400
GHCND:USW00093821	LOUISVILLE INTERNATIONAL AIRPORT KY US	19970307	150	-6	146.6	38.17722	-85.7297	0	2400	0	2400
GHCND:USW00093821	LOUISVILLE INTERNATIONAL AIRPORT KY US	19970308	194	106	146.6	38.17722	-85.7297	0	2400	0	2400
GHCND:USW00093821	LOUISVILLE INTERNATIONAL AIRPORT KY US	19970309	144	67	146.6	38.17722	-85.7297	0	2400	0	2400
GHCND:USW00093821	LOUISVILLE INTERNATIONAL AIRPORT KY US	19970310	144	22	146.6	38.17722	-85.7297	0	2400	0	2400
GHCND:USW00093821	LOUISVILLE INTERNATIONAL AIRPORT KY US	19970311	206	56	146.6	38.17722	-85.7297	0	2400	0	2400
GHCND:USW00093821	LOUISVILLE INTERNATIONAL AIRPORT KY US	19970312	156	39	146.6	38.17722	-85.7297	0	2400	0	2400
GHCND:USW00093821	LOUISVILLE INTERNATIONAL AIRPORT KY US	19970313	150	78	146.6	38.17722	-85.7297	0	2400	0	2400
GHCND:USW00093821	LOUISVILLE INTERNATIONAL AIRPORT KY US	19970314	167	-11	146.6	38.17722	-85.7297	0	2400	0	2400
GHCND:USW00093821	LOUISVILLE INTERNATIONAL AIRPORT KY US	19970315	39	-33	146.6	38.17722	-85.7297	0	2400	0	2400
GHCND:USW00093821	LOUISVILLE INTERNATIONAL AIRPORT KY US	19970316	72	-50	146.6	38.17722	-85.7297	0	2400	0	2400
GHCND:USW00093821	LOUISVILLE INTERNATIONAL AIRPORT KY US	19970317	94	28	146.6	38.17722	-85.7297	0	2400	0	2400
GHCND:USW00093821	LOUISVILLE INTERNATIONAL AIRPORT KY US	19970318	117	67	146.6	38.17722	-85.7297	0	2400	0	2400
GHCND:USW00093821	LOUISVILLE INTERNATIONAL AIRPORT KY US	19970319	133	28	146.6	38.17722	-85.7297	0	2400	0	2400
GHCND:USW00093821	LOUISVILLE INTERNATIONAL AIRPORT KY US	19970320	194	39	146.6	38.17722	-85.7297	0	2400	0	2400
GHCND:USW00093821	LOUISVILLE INTERNATIONAL AIRPORT KY US	19970321	250	67	146.6	38.17722	-85.7297	0	2400	0	2400
GHCND:USW00093821	LOUISVILLE INTERNATIONAL AIRPORT KY US	19970322	194	61	146.6	38.17722	-85.7297	0	2400	0	2400
GHCND:USW00093821	LOUISVILLE INTERNATIONAL AIRPORT KY US	19970323	144	11	146.6	38.17722	-85.7297	0	2400	0	2400
GHCND:USW00093821	LOUISVILLE INTERNATIONAL AIRPORT KY US	19970324	167	6	146.6	38.17722	-85.7297	0	2400	0	2400
GHCND:USW00093821	LOUISVILLE INTERNATIONAL AIRPORT KY US	19970325	217	67	146.6	38.17722	-85.7297	0	2400	0	2400
GHCND:USW00093821	LOUISVILLE INTERNATIONAL AIRPORT KY US	19970326	144	33	146.6	38.17722	-85.7297	0	2400	0	2400
GHCND:USW00093821	LOUISVILLE INTERNATIONAL AIRPORT KY US	19970327	222	39	146.6	38.17722	-85.7297	0	2400	0	2400
GHCND:USW00093821	LOUISVILLE INTERNATIONAL AIRPORT KY US	19970328	217	111	146.6	38.17722	-85.7297	0	2400	0	2400
GHCND:USW00093821	LOUISVILLE INTERNATIONAL AIRPORT KY US	19970329	144	94	146.6	38.17722	-85.7297	0	2400	0	2400
GHCND:USW00093821	LOUISVILLE INTERNATIONAL AIRPORT KY US	19970330	117	56	146.6	38.17722	-85.7297	0	2400	0	2400
GHCND:USW00093821	LOUISVILLE INTERNATIONAL AIRPORT KY US	19970331	122	39	146.6	38.17722	-85.7297	0	2400	0	2400
GHCND:USW00093821	LOUISVILLE INTERNATIONAL AIRPORT KY US	19970401	167	11	146.6	38.17722	-85.7297	0	2400	0	2400
GHCND:USW00093821	LOUISVILLE INTERNATIONAL AIRPORT KY US	19970402	206	33	146.6	38.17722	-85.7297	0	2400	0	2400
GHCND:USW00093821	LOUISVILLE INTERNATIONAL AIRPORT KY US	19970403	239	44	146.6	38.17722	-85.7297	0	2400	0	2400
GHCND:USW00093821	LOUISVILLE INTERNATIONAL AIRPORT KY US	19970404	244	100	146.6	38.17722	-85.7297	0	2400	0	2400
GHCND:USW00093821	LOUISVILLE INTERNATIONAL AIRPORT KY US	19970405	228	144	146.6	38.17722	-85.7297	0	2400	0	2400
GHCND:USW00093821	LOUISVILLE INTERNATIONAL AIRPORT KY US	19970406	256	94	146.6	38.17722	-85.7297	0	2400	0	2400
GHCND:USW00093821	LOUISVILLE INTERNATIONAL AIRPORT KY US	19970407	122	28	146.6	38.17722	-85.7297	0	2400	0	2400
GHCND:USW00093821	LOUISVILLE INTERNATIONAL AIRPORT KY US	19970408	167	11	146.6	38.17722	-85.7297	0	2400	0	2400
GHCND:USW00093821	LOUISVILLE INTERNATIONAL AIRPORT KY US	19970409	67	-39	146.6	38.17722	-85.7297	0	2400	0	2400
GHCND:USW00093821	LOUISVILLE INTERNATIONAL AIRPORT KY US	19970410	117	-6	146.6	38.17722	-85.7297	0	2400	0	2400

GHCND:USW00093821	LOUISVILLE INTERNATIONAL AIRPORT KY US	19970411	239	50	146.6	38.17722	-85.7297	0	2400	0	2400
GHCND:USW00093821	LOUISVILLE INTERNATIONAL AIRPORT KY US	19970412	178	50	146.6	38.17722	-85.7297	0	2400	0	2400
GHCND:USW00093821	LOUISVILLE INTERNATIONAL AIRPORT KY US	19970413	72	28	146.6	38.17722	-85.7297	0	2400	0	2400
GHCND:USW00093821	LOUISVILLE INTERNATIONAL AIRPORT KY US	19970414	144	6	146.6	38.17722	-85.7297	0	2400	0	2400
GHCND:USW00093821	LOUISVILLE INTERNATIONAL AIRPORT KY US	19970415	183	22	146.6	38.17722	-85.7297	0	2400	0	2400
GHCND:USW00093821	LOUISVILLE INTERNATIONAL AIRPORT KY US	19970416	183	50	146.6	38.17722	-85.7297	0	2400	0	2400
GHCND:USW00093821	LOUISVILLE INTERNATIONAL AIRPORT KY US	19970417	83	11	146.6	38.17722	-85.7297	0	2400	0	2400
GHCND:USW00093821	LOUISVILLE INTERNATIONAL AIRPORT KY US	19970418	161	0	146.6	38.17722	-85.7297	0	2400	0	2400
GHCND:USW00093821	LOUISVILLE INTERNATIONAL AIRPORT KY US	19970419	139	72	146.6	38.17722	-85.7297	0	2400	0	2400
GHCND:USW00093821	LOUISVILLE INTERNATIONAL AIRPORT KY US	19970420	178	39	146.6	38.17722	-85.7297	0	2400	0	2400
GHCND:USW00093821	LOUISVILLE INTERNATIONAL AIRPORT KY US	19970421	150	100	146.6	38.17722	-85.7297	0	2400	0	2400
GHCND:USW00093821	LOUISVILLE INTERNATIONAL AIRPORT KY US	19970422	178	78	146.6	38.17722	-85.7297	0	2400	0	2400
GHCND:USW00093821	LOUISVILLE INTERNATIONAL AIRPORT KY US	19970423	156	67	146.6	38.17722	-85.7297	0	2400	0	2400
GHCND:USW00093821	LOUISVILLE INTERNATIONAL AIRPORT KY US	19970424	183	78	146.6	38.17722	-85.7297	0	2400	0	2400
GHCND:USW00093821	LOUISVILLE INTERNATIONAL AIRPORT KY US	19970425	194	61	146.6	38.17722	-85.7297	0	2400	0	2400
GHCND:USW00093821	LOUISVILLE INTERNATIONAL AIRPORT KY US	19970426	206	78	146.6	38.17722	-85.7297	0	2400	0	2400
GHCND:USW00093821	LOUISVILLE INTERNATIONAL AIRPORT KY US	19970427	167	100	146.6	38.17722	-85.7297	0	2400	0	2400
GHCND:USW00093821	LOUISVILLE INTERNATIONAL AIRPORT KY US	19970428	183	100	146.6	38.17722	-85.7297	0	2400	0	2400
GHCND:USW00093821	LOUISVILLE INTERNATIONAL AIRPORT KY US	19970429	217	72	146.6	38.17722	-85.7297	0	2400	0	2400
GHCND:USW00093821	LOUISVILLE INTERNATIONAL AIRPORT KY US	19970430	278	94	146.6	38.17722	-85.7297	0	2400	0	2400
GHCND:USW00093821	LOUISVILLE INTERNATIONAL AIRPORT KY US	19970501	156	89	146.6	38.17722	-85.7297	0	2400	0	2400
GHCND:USW00093821	LOUISVILLE INTERNATIONAL AIRPORT KY US	19970502	244	100	146.6	38.17722	-85.7297	0	2400	0	2400
GHCND:USW00093821	LOUISVILLE INTERNATIONAL AIRPORT KY US	19970503	167	89	146.6	38.17722	-85.7297	0	2400	0	2400
GHCND:USW00093821	LOUISVILLE INTERNATIONAL AIRPORT KY US	19970504	194	72	146.6	38.17722	-85.7297	0	2400	0	2400
GHCND:USW00093821	LOUISVILLE INTERNATIONAL AIRPORT KY US	19970505	222	67	146.6	38.17722	-85.7297	0	2400	0	2400
GHCND:USW00093821	LOUISVILLE INTERNATIONAL AIRPORT KY US	19970506	211	117	146.6	38.17722	-85.7297	0	2400	0	2400
GHCND:USW00093821	LOUISVILLE INTERNATIONAL AIRPORT KY US	19970507	233	83	146.6	38.17722	-85.7297	0	2400	0	2400
GHCND:USW00093821	LOUISVILLE INTERNATIONAL AIRPORT KY US	19970508	200	133	146.6	38.17722	-85.7297	0	2400	0	2400
GHCND:USW00093821	LOUISVILLE INTERNATIONAL AIRPORT KY US	19970509	178	83	146.6	38.17722	-85.7297	0	2400	0	2400
GHCND:USW00093821	LOUISVILLE INTERNATIONAL AIRPORT KY US	19970510	189	50	146.6	38.17722	-85.7297	0	2400	0	2400
GHCND:USW00093821	LOUISVILLE INTERNATIONAL AIRPORT KY US	19970511	233	61	146.6	38.17722	-85.7297	0	2400	0	2400
GHCND:USW00093821	LOUISVILLE INTERNATIONAL AIRPORT KY US	19970512	183	111	146.6	38.17722	-85.7297	0	2400	0	2400
GHCND:USW00093821	LOUISVILLE INTERNATIONAL AIRPORT KY US	19970513	194	61	146.6	38.17722	-85.7297	0	2400	0	2400
GHCND:USW00093821	LOUISVILLE INTERNATIONAL AIRPORT KY US	19970514	244	100	146.6	38.17722	-85.7297	0	2400	0	2400
GHCND:USW00093821	LOUISVILLE INTERNATIONAL AIRPORT KY US	19970515	183	67	146.6	38.17722	-85.7297	0	2400	0	2400
GHCND:USW00093821	LOUISVILLE INTERNATIONAL AIRPORT KY US	19970516	183	28	146.6	38.17722	-85.7297	0	2400	0	2400
GHCND:USW00093821	LOUISVILLE INTERNATIONAL AIRPORT KY US	19970517	256	128	146.6	38.17722	-85.7297	0	2400	0	2400
GHCND:USW00093821	LOUISVILLE INTERNATIONAL AIRPORT KY US	19970518	306	172	146.6	38.17722	-85.7297	0	2400	0	2400
GHCND:USW00093821	LOUISVILLE INTERNATIONAL AIRPORT KY US	19970519	289	167	146.6	38.17722	-85.7297	0	2400	0	2400
GHCND:USW00093821	LOUISVILLE INTERNATIONAL AIRPORT KY US	19970520	211	128	146.6	38.17722	-85.7297	0	2400	0	2400
GHCND:USW00093821	LOUISVILLE INTERNATIONAL AIRPORT KY US	19970521	189	94	146.6	38.17722	-85.7297	0	2400	0	2400
GHCND:USW00093821	LOUISVILLE INTERNATIONAL AIRPORT KY US	19970522	211	78	146.6	38.17722	-85.7297	0	2400	0	2400
GHCND:USW00093821	LOUISVILLE INTERNATIONAL AIRPORT KY US	19970523	244	117	146.6	38.17722	-85.7297	0	2400	0	2400
GHCND:USW00093821	LOUISVILLE INTERNATIONAL AIRPORT KY US	19970524	272	150	146.6	38.17722	-85.7297	0	2400	0	2400
GHCND:USW00093821	LOUISVILLE INTERNATIONAL AIRPORT KY US	19970525	261	200	146.6	38.17722	-85.7297	0	2400	0	2400
GHCND:USW00093821	LOUISVILLE INTERNATIONAL AIRPORT KY US	19970526	211	144	146.6	38.17722	-85.7297	0	2400	0	2400
GHCND:USW00093821	LOUISVILLE INTERNATIONAL AIRPORT KY US	19970527	217	133	146.6	38.17722	-85.7297	0	2400	0	2400
GHCND:USW00093821	LOUISVILLE INTERNATIONAL AIRPORT KY US	19970528	178	156	146.6	38.17722	-85.7297	0	2400	0	2400
GHCND:USW00093821	LOUISVILLE INTERNATIONAL AIRPORT KY US	19970529	200	139	146.6	38.17722	-85.7297	0	2400	0	2400
GHCND:USW00093821	LOUISVILLE INTERNATIONAL AIRPORT KY US	19970530	222	150	146.6	38.17722	-85.7297	0	2400	0	2400
GHCND:USW00093821	LOUISVILLE INTERNATIONAL AIRPORT KY US	19970531	206	161	146.6	38.17722	-85.7297	0	2400	0	2400
GHCND:USW00093821	LOUISVILLE INTERNATIONAL AIRPORT KY US	19970601	217	156	146.6	38.17722	-85.7297	0	2400	0	2400
GHCND:USW00093821	LOUISVILLE INTERNATIONAL AIRPORT KY US	19970602	261	139	146.6	38.17722	-85.7297	0	2400	0	2400
GHCND:USW00093821	LOUISVILLE INTERNATIONAL AIRPORT KY US	19970603	222	167	146.6	38.17722	-85.7297	0	2400	0	2400
GHCND:USW00093821	LOUISVILLE INTERNATIONAL AIRPORT KY US	19970604	183	139	146.6	38.17722	-85.7297	0	2400	0	2400
GHCND:USW00093821	LOUISVILLE INTERNATIONAL AIRPORT KY US	19970605	189	133	146.6	38.17722	-85.7297	0	2400	0	2400
GHCND:USW00093821	LOUISVILLE INTERNATIONAL AIRPORT KY US	19970606	194	156	146.6	38.17722	-85.7297	0	2400	0	2400
GHCND:USW00093821	LOUISVILLE INTERNATIONAL AIRPORT KY US	19970607	194	144	146.6	38.17722	-85.7297	0	2400	0	2400
GHCND:USW00093821	LOUISVILLE INTERNATIONAL AIRPORT KY US	19970608	194	156	146.6	38.17722	-85.7297	0	2400	0	2400
GHCND:USW00093821	LOUISVILLE INTERNATIONAL AIRPORT KY US	19970609	217	167	146.6	38.17722	-85.7297	0	2400	0	2400
GHCND:USW00093821	LOUISVILLE INTERNATIONAL AIRPORT KY US	19970610	250	161	146.6	38.17722	-85.7297	0	2400	0	2400
GHCND:USW00093821	LOUISVILLE INTERNATIONAL AIRPORT KY US	19970611	228	189	146.6	38.17722	-85.7297	0	2400	0	2400
GHCND:USW00093821	LOUISVILLE INTERNATIONAL AIRPORT KY US	19970612	272	189	146.6	38.17722	-85.7297	0	2400	0	2400
GHCND:USW00093821	LOUISVILLE INTERNATIONAL AIRPORT KY US	19970613	283	189	146.6	38.17722	-85.7297	0	2400	0	2400
GHCND:USW00093821	LOUISVILLE INTERNATIONAL AIRPORT KY US	19970614	267	172	146.6	38.17722	-85.7297	0	2400	0	2400
GHCND:USW00093821	LOUISVILLE INTERNATIONAL AIRPORT KY US	19970615	272	133	146.6	38.17722	-85.7297	0	2400	0	2400
GHCND:USW00093821	LOUISVILLE INTERNATIONAL AIRPORT KY US	19970616	256	183	146.6	38.17722	-85.7297	0	2400	0	2400
GHCND:USW00093821	LOUISVILLE INTERNATIONAL AIRPORT KY US	19970617	250	189	146.6	38.17722	-85.7297	0	2400	0	2400
GHCND:USW00093821	LOUISVILLE INTERNATIONAL AIRPORT KY US	19970618	261	200	146.6	38.17722	-85.7297	0	2400	0	2400
GHCND:USW00093821	LOUISVILLE INTERNATIONAL AIRPORT KY US	19970619	311	200	146.6	38.17722	-85.7297	0	2400	0	2400
GHCND:USW00093821	LOUISVILLE INTERNATIONAL AIRPORT KY US	19970620	311	211	146.6	38.17722	-85.7297	0	2400	0	2400
GHCND:USW00093821	LOUISVILLE INTERNATIONAL AIRPORT KY US	19970621	300	217	146.6	38.17722	-85.7297	0	2400	0	2400
GHCND:USW00093821	LOUISVILLE INTERNATIONAL AIRPORT KY US	19970622	306	211	146.6	38.17722	-85.7297	0	2400	0	2400
GHCND:USW00093821	LOUISVILLE INTERNATIONAL AIRPORT KY US	19970623	322	217	146.6	38.17722	-85.7297	0	2400	0	2400
GHCND:USW00093821	LOUISVILLE INTERNATIONAL AIRPORT KY US	19970624	333	222	146.6	38.17722	-85.7297	0	2400	0	2400
GHCND:USW00093821	LOUISVILLE INTERNATIONAL AIRPORT KY US	19970625	322	250	146.6	38.17722	-85.7297	0	2400	0	2400
GHCND:USW00093821	LOUISVILLE INTERNATIONAL AIRPORT KY US	19970626	294	228	146.6	38.17722	-85.7297	0	2400	0	2400
GHCND:USW00093821	LOUISVILLE INTERNATIONAL AIRPORT KY US	19970627	306	194	146.6	38.17722	-85.7297	0	2400	0	2400
GHCND:USW00093821	LOUISVILLE INTERNATIONAL AIRPORT KY US	19970628	306	206	146.6	38.17722	-85.7297	0	2400	0	2400
GHCND:USW00093821	LOUISVILLE INTERNATIONAL AIRPORT KY US	19970629	250	211	146.6	38.17722	-85.7297	0	2400	0	2400
GHCND:USW00093821	LOUISVILLE INTERNATIONAL AIRPORT KY US	19970630	289	211	146.6	38.17722	-85.7297	0	2400	0	2400
GHCND:USW00093821	LOUISVILLE INTERNATIONAL AIRPORT KY US	19970701	311	222	146.6	38.17722	-85.7297	0	2400	0	2400
GHCND:USW00093821	LOUISVILLE INTERNATIONAL AIRPORT KY US	19970702	339	228	146.6	38.17722	-85.7297	0	2400	0	2400
GHCND:USW00093821	LOUISVILLE INTERNATIONAL AIRPORT KY US	19970703	306	211	146.6	38.17722	-85.7297	0	2400	0	2400
GHCND:USW00093821	LOUISVILLE INTERNATIONAL AIRPORT KY US	19970704	250	172	146.6	38.17722	-85.7297	0	2400	0	2400
GHCND:USW00093821	LOUISVILLE INTERNATIONAL AIRPORT KY US	19970705	244	150	146.6	38.17722	-85.7297	0	2400	0	2400
GHCND:USW00093821	LOUISVILLE INTERNATIONAL AIRPORT KY US	19970706	267	144	146.6	38.17722	-85.7297	0	2400	0	2400
GHCND:USW00093821	LOUISVILLE INTERNATIONAL AIRPORT KY US	19970707	300	167	146.6	38.17722	-85.7297	0	2400	0	2400
GHCND:USW00093821	LOUISVILLE INTERNATIONAL AIRPORT KY US	19970708	311	189	146.6	38.17722	-85.7297	0	2400	0	2400
GHCND:USW00093821	LOUISVILLE INTERNATIONAL AIRPORT KY US	19970709	300	206	146.6	38.17722	-85.7297	0	2400	0	2400
GHCND:USW00093821	LOUISVILLE INTERNATIONAL AIRPORT KY US	19970710	278	167	146.6	38.17722	-85.7297	0	2400	0	2400
GHCND:USW00093821	LOUISVILLE INTERNATIONAL AIRPORT KY US	19970711	294	156	146.6	38.17722	-85.7297	0	2400	0	2400
GHCND:USW00093821	LOUISVILLE INTERNATIONAL AIRPORT KY US	19970712	311	189	146.6	38.17722	-85.7297	0	2400	0	2400
GHCND:USW00093821	LOUISVILLE INTERNATIONAL AIRPORT KY US	19970713	328	189	146.6	38.17722	-85.7297	0	2400	0	2400
GHCND:USW00093821	LOUISVILLE INTERNATIONAL AIRPORT KY US	19970714	333	206	146.6	38.17722	-85.7297	0	2400	0	2400
GHCND:USW00093821	LOUISVILLE INTERNATIONAL AIRPORT KY US	19970715	317	200	146.6	38.17722	-85.7297	0	2400	0	2400
GHCND:USW00093821	LOUISVILLE INTERNATIONAL AIRPORT KY US	19970716	328	211	146.6	38.17722	-85.7297	0	2400	0	2400
GHCND:USW00093821	LOUISVILLE INTERNATIONAL AIRPORT KY US	19970717	333	217	146.6	38.17722	-85.7297	0	2400	0	2400
GHCND:USW00093821	LOUISVILLE INTERNATIONAL AIRPORT KY US	19970718	333	217	146.6	38.17722	-85.7297	0	2400	0	2400
GHCND:USW00093821	LOUISVILLE INTERNATIONAL AIRPORT KY US	19970719	333	239	146.6	38.17722	-85.7297	0	2400	0	2400
GHCND:USW00093821	LOUISVILLE INTERNATIONAL AIRPORT KY US	19970720	339	222	146.6	38.17722	-85.7297	0	2400	0	2400
GHCND:USW00093821	LOUISVILLE INTERNATIONAL AIRPORT KY US	19970721	344	233	146.6	38.17722	-85.7297	0	2400	0	2400
GHCND:USW00093821	LOUISVILLE INTERNATIONAL AIRPORT KY US	19970722	294	228	146.6	38.17722	-85.7297	0	2400	0	2400
GHCND:USW00093821	LOUISVILLE INTERNATIONAL AIRPORT KY US	19970723	328	233	146.6	38.17722	-85.7297	0	2400	0	2400
GHCND:USW00093821	LOUISVILLE INTERNATIONAL AIRPORT KY US	19970724	306	233	146.6	38.17722	-85.7297	0	2400	0	2400
GHCND:USW00093821	LOUISVILLE INTERNATIONAL AIRPORT KY US	19970725	328	222	146.6	38.17722	-85.7297	0	2400	0	2400
GHCND:USW00093821	LOUISVILLE INTERNATIONAL AIRPORT KY US	19970726	367	217	146.6	38.17722	-85.7297	0	2400	0	2400
GHCND:USW00093821	LOUISVILLE INTERNATIONAL AIRPORT KY US	19970727	361	261	146.6	38.17722	-85.7297	0	2400	0	2400
GHCND:USW00093821	LOUISVILLE INTERNATIONAL AIRPORT KY US	19970728	344	239	146.6	38.17722	-85.7297	0	2400	0	2400
GHCND:USW00093821	LOUISVILLE INTERNATIONAL AIRPORT KY US	19970729	311	233	146.6	38.17722	-85.7297	0	2400	0	2400
GHCND:USW00093821	LOUISVILLE INTERNATIONAL AIRPORT KY US	19970730	289	194	146.6	38.17722	-85.7297	0	2400	0	2400
GHCND:USW00093821	LOUISVILLE INTERNATIONAL AIRPORT KY US	19970731	306	167	146.6	38.17722	-85.7297	0	2400	0	2400
GHCND:USW00093821	LOUISVILLE INTERNATIONAL AIRPORT KY US	19970801	306	178	146.6	38.17722	-85.7297	0	2400	0	2400
GHCND:USW00093821	LOUISVILLE INTERNATIONAL AIRPORT KY US	19970802	317	183	146.6	38.17722	-85.7297	0	2400	0	2400
GHCND:USW00093821	LOUISVILLE INTERNATIONAL AIRPORT KY US	19970803	339	228	146.6	38.17722	-85.7297	0	2400	0	2400
GHCND:USW00093821	LOUISVILLE INTERNATIONAL AIRPORT KY US	19970804	333	239	146.6	38.17722	-85.7297	0	2400	0	2400
GHCND:USW00093821	LOUISVILLE INTERNATIONAL AIRPORT KY US	19970805	289	194	146.6	38.17722	-85.7297	0	2400	0	2400
GHCND:USW00093821	LOUISVILLE INTERNATIONAL AIRPORT KY US	19970806	267	161	146.6	38.17722	-85.7297	0	2400	0	2400
GHCND:USW00093821	LOUISVILLE INTERNATIONAL AIRPORT KY US	19970807	289	139	146.6	38.17722	-85.7297	0	2400	0	2400
GHCND:USW00093821	LOUISVILLE INTERNATIONAL AIRPORT KY US	19970808	306	167	146.6	38.17722	-85.7297	0	2400	0	2400
GHCND:USW00093821	LOUISVILLE INTERNATIONAL AIRPORT KY US	19970809	217	183	146.6	38.17722	-85.7297	0	2400	0	2400
GHCND:USW00093821	LOUISVILLE INTERNATIONAL AIRPORT KY US	19970810	261	189	146.6	38.17722	-85.7297	0	2400	0	2400
GHCND:USW00093821	LOUISVILLE INTERNATIONAL AIRPORT KY US	19970811	317	206	146.6	38.17722	-85.7297	0	2400	0	2400
GHCND:USW00093821	LOUISVILLE INTERNATIONAL AIRPORT KY US	19970812	294	233	146.6	38.17722	-85.7297	0	2400	0	2400

GHCND:USW00093821	LOUISVILLE INTERNATIONAL AIRPORT KY US	19970813	289	217	146.6	38.17722	-85.7297	0	2400	0	2400
GHCND:USW00093821	LOUISVILLE INTERNATIONAL AIRPORT KY US	19970814	294	206	146.6	38.17722	-85.7297	0	2400	0	2400
GHCND:USW00093821	LOUISVILLE INTERNATIONAL AIRPORT KY US	19970815	322	239	146.6	38.17722	-85.7297	0	2400	0	2400
GHCND:USW00093821	LOUISVILLE INTERNATIONAL AIRPORT KY US	19970816	339	256	146.6	38.17722	-85.7297	0	2400	0	2400
GHCND:USW00093821	LOUISVILLE INTERNATIONAL AIRPORT KY US	19970817	328	233	146.6	38.17722	-85.7297	0	2400	0	2400
GHCND:USW00093821	LOUISVILLE INTERNATIONAL AIRPORT KY US	19970818	294	206	146.6	38.17722	-85.7297	0	2400	0	2400
GHCND:USW00093821	LOUISVILLE INTERNATIONAL AIRPORT KY US	19970819	256	194	146.6	38.17722	-85.7297	0	2400	0	2400
GHCND:USW00093821	LOUISVILLE INTERNATIONAL AIRPORT KY US	19970820	228	194	146.6	38.17722	-85.7297	0	2400	0	2400
GHCND:USW00093821	LOUISVILLE INTERNATIONAL AIRPORT KY US	19970821	250	167	146.6	38.17722	-85.7297	0	2400	0	2400
GHCND:USW00093821	LOUISVILLE INTERNATIONAL AIRPORT KY US	19970822	244	139	146.6	38.17722	-85.7297	0	2400	0	2400
GHCND:USW00093821	LOUISVILLE INTERNATIONAL AIRPORT KY US	19970823	250	122	146.6	38.17722	-85.7297	0	2400	0	2400
GHCND:USW00093821	LOUISVILLE INTERNATIONAL AIRPORT KY US	19970824	261	133	146.6	38.17722	-85.7297	0	2400	0	2400
GHCND:USW00093821	LOUISVILLE INTERNATIONAL AIRPORT KY US	19970825	250	172	146.6	38.17722	-85.7297	0	2400	0	2400
GHCND:USW00093821	LOUISVILLE INTERNATIONAL AIRPORT KY US	19970826	300	200	146.6	38.17722	-85.7297	0	2400	0	2400
GHCND:USW00093821	LOUISVILLE INTERNATIONAL AIRPORT KY US	19970827	311	217	146.6	38.17722	-85.7297	0	2400	0	2400
GHCND:USW00093821	LOUISVILLE INTERNATIONAL AIRPORT KY US	19970828	317	239	146.6	38.17722	-85.7297	0	2400	0	2400
GHCND:USW00093821	LOUISVILLE INTERNATIONAL AIRPORT KY US	19970829	283	194	146.6	38.17722	-85.7297	0	2400	0	2400
GHCND:USW00093821	LOUISVILLE INTERNATIONAL AIRPORT KY US	19970830	289	167	146.6	38.17722	-85.7297	0	2400	0	2400
GHCND:USW00093821	LOUISVILLE INTERNATIONAL AIRPORT KY US	19970831	306	194	146.6	38.17722	-85.7297	0	2400	0	2400
GHCND:USW00093821	LOUISVILLE INTERNATIONAL AIRPORT KY US	19970901	328	222	146.6	38.17722	-85.7297	0	2400	0	2400
GHCND:USW00093821	LOUISVILLE INTERNATIONAL AIRPORT KY US	19970902	333	211	146.6	38.17722	-85.7297	0	2400	0	2400
GHCND:USW00093821	LOUISVILLE INTERNATIONAL AIRPORT KY US	19970903	239	156	146.6	38.17722	-85.7297	0	2400	0	2400
GHCND:USW00093821	LOUISVILLE INTERNATIONAL AIRPORT KY US	19970904	239	106	146.6	38.17722	-85.7297	0	2400	0	2400
GHCND:USW00093821	LOUISVILLE INTERNATIONAL AIRPORT KY US	19970905	261	106	146.6	38.17722	-85.7297	0	2400	0	2400
GHCND:USW00093821	LOUISVILLE INTERNATIONAL AIRPORT KY US	19970906	289	133	146.6	38.17722	-85.7297	0	2400	0	2400
GHCND:USW00093821	LOUISVILLE INTERNATIONAL AIRPORT KY US	19970907	306	161	146.6	38.17722	-85.7297	0	2400	0	2400
GHCND:USW00093821	LOUISVILLE INTERNATIONAL AIRPORT KY US	19970908	300	194	146.6	38.17722	-85.7297	0	2400	0	2400
GHCND:USW00093821	LOUISVILLE INTERNATIONAL AIRPORT KY US	19970909	256	194	146.6	38.17722	-85.7297	0	2400	0	2400
GHCND:USW00093821	LOUISVILLE INTERNATIONAL AIRPORT KY US	19970910	267	172	146.6	38.17722	-85.7297	0	2400	0	2400
GHCND:USW00093821	LOUISVILLE INTERNATIONAL AIRPORT KY US	19970911	256	144	146.6	38.17722	-85.7297	0	2400	0	2400
GHCND:USW00093821	LOUISVILLE INTERNATIONAL AIRPORT KY US	19970912	250	122	146.6	38.17722	-85.7297	0	2400	0	2400
GHCND:USW00093821	LOUISVILLE INTERNATIONAL AIRPORT KY US	19970913	267	133	146.6	38.17722	-85.7297	0	2400	0	2400
GHCND:USW00093821	LOUISVILLE INTERNATIONAL AIRPORT KY US	19970914	283	161	146.6	38.17722	-85.7297	0	2400	0	2400
GHCND:USW00093821	LOUISVILLE INTERNATIONAL AIRPORT KY US	19970915	283	183	146.6	38.17722	-85.7297	0	2400	0	2400
GHCND:USW00093821	LOUISVILLE INTERNATIONAL AIRPORT KY US	19970916	311	200	146.6	38.17722	-85.7297	0	2400	0	2400
GHCND:USW00093821	LOUISVILLE INTERNATIONAL AIRPORT KY US	19970917	267	206	146.6	38.17722	-85.7297	0	2400	0	2400
GHCND:USW00093821	LOUISVILLE INTERNATIONAL AIRPORT KY US	19970918	300	156	146.6	38.17722	-85.7297	0	2400	0	2400
GHCND:USW00093821	LOUISVILLE INTERNATIONAL AIRPORT KY US	19970919	333	144	146.6	38.17722	-85.7297	0	2400	0	2400
GHCND:USW00093821	LOUISVILLE INTERNATIONAL AIRPORT KY US	19970920	294	172	146.6	38.17722	-85.7297	0	2400	0	2400
GHCND:USW00093821	LOUISVILLE INTERNATIONAL AIRPORT KY US	19970921	233	122	146.6	38.17722	-85.7297	0	2400	0	2400
GHCND:USW00093821	LOUISVILLE INTERNATIONAL AIRPORT KY US	19970922	233	111	146.6	38.17722	-85.7297	0	2400	0	2400
GHCND:USW00093821	LOUISVILLE INTERNATIONAL AIRPORT KY US	19970923	200	144	146.6	38.17722	-85.7297	0	2400	0	2400
GHCND:USW00093821	LOUISVILLE INTERNATIONAL AIRPORT KY US	19970924	206	139	146.6	38.17722	-85.7297	0	2400	0	2400
GHCND:USW00093821	LOUISVILLE INTERNATIONAL AIRPORT KY US	19970925	261	122	146.6	38.17722	-85.7297	0	2400	0	2400
GHCND:USW00093821	LOUISVILLE INTERNATIONAL AIRPORT KY US	19970926	267	133	146.6	38.17722	-85.7297	0	2400	0	2400
GHCND:USW00093821	LOUISVILLE INTERNATIONAL AIRPORT KY US	19970927	272	133	146.6	38.17722	-85.7297	0	2400	0	2400
GHCND:USW00093821	LOUISVILLE INTERNATIONAL AIRPORT KY US	19970928	289	139	146.6	38.17722	-85.7297	0	2400	0	2400
GHCND:USW00093821	LOUISVILLE INTERNATIONAL AIRPORT KY US	19970929	278	128	146.6	38.17722	-85.7297	0	2400	0	2400
GHCND:USW00093821	LOUISVILLE INTERNATIONAL AIRPORT KY US	19970930	261	156	146.6	38.17722	-85.7297	0	2400	0	2400
GHCND:USW00093821	LOUISVILLE INTERNATIONAL AIRPORT KY US	19971001	211	106	146.6	38.17722	-85.7297	0	2400	0	2400
GHCND:USW00093821	LOUISVILLE INTERNATIONAL AIRPORT KY US	19971002	222	67	146.6	38.17722	-85.7297	0	2400	0	2400
GHCND:USW00093821	LOUISVILLE INTERNATIONAL AIRPORT KY US	19971003	283	111	146.6	38.17722	-85.7297	0	2400	0	2400
GHCND:USW00093821	LOUISVILLE INTERNATIONAL AIRPORT KY US	19971004	306	161	146.6	38.17722	-85.7297	0	2400	0	2400
GHCND:USW00093821	LOUISVILLE INTERNATIONAL AIRPORT KY US	19971005	300	167	146.6	38.17722	-85.7297	0	2400	0	2400
GHCND:USW00093821	LOUISVILLE INTERNATIONAL AIRPORT KY US	19971006	300	156	146.6	38.17722	-85.7297	0	2400	0	2400
GHCND:USW00093821	LOUISVILLE INTERNATIONAL AIRPORT KY US	19971007	294	167	146.6	38.17722	-85.7297	0	2400	0	2400
GHCND:USW00093821	LOUISVILLE INTERNATIONAL AIRPORT KY US	19971008	306	167	146.6	38.17722	-85.7297	0	2400	0	2400
GHCND:USW00093821	LOUISVILLE INTERNATIONAL AIRPORT KY US	19971009	289	194	146.6	38.17722	-85.7297	0	2400	0	2400
GHCND:USW00093821	LOUISVILLE INTERNATIONAL AIRPORT KY US	19971010	256	183	146.6	38.17722	-85.7297	0	2400	0	2400
GHCND:USW00093821	LOUISVILLE INTERNATIONAL AIRPORT KY US	19971011	289	128	146.6	38.17722	-85.7297	0	2400	0	2400
GHCND:USW00093821	LOUISVILLE INTERNATIONAL AIRPORT KY US	19971012	306	150	146.6	38.17722	-85.7297	0	2400	0	2400
GHCND:USW00093821	LOUISVILLE INTERNATIONAL AIRPORT KY US	19971013	267	100	146.6	38.17722	-85.7297	0	2400	0	2400
GHCND:USW00093821	LOUISVILLE INTERNATIONAL AIRPORT KY US	19971014	178	83	146.6	38.17722	-85.7297	0	2400	0	2400
GHCND:USW00093821	LOUISVILLE INTERNATIONAL AIRPORT KY US	19971015	161	50	146.6	38.17722	-85.7297	0	2400	0	2400
GHCND:USW00093821	LOUISVILLE INTERNATIONAL AIRPORT KY US	19971016	167	67	146.6	38.17722	-85.7297	0	2400	0	2400
GHCND:USW00093821	LOUISVILLE INTERNATIONAL AIRPORT KY US	19971017	156	61	146.6	38.17722	-85.7297	0	2400	0	2400
GHCND:USW00093821	LOUISVILLE INTERNATIONAL AIRPORT KY US	19971018	172	50	146.6	38.17722	-85.7297	0	2400	0	2400
GHCND:USW00093821	LOUISVILLE INTERNATIONAL AIRPORT KY US	19971019	194	44	146.6	38.17722	-85.7297	0	2400	0	2400
GHCND:USW00093821	LOUISVILLE INTERNATIONAL AIRPORT KY US	19971020	189	78	146.6	38.17722	-85.7297	0	2400	0	2400
GHCND:USW00093821	LOUISVILLE INTERNATIONAL AIRPORT KY US	19971021	161	67	146.6	38.17722	-85.7297	0	2400	0	2400
GHCND:USW00093821	LOUISVILLE INTERNATIONAL AIRPORT KY US	19971022	117	6	146.6	38.17722	-85.7297	0	2400	0	2400
GHCND:USW00093821	LOUISVILLE INTERNATIONAL AIRPORT KY US	19971023	139	-11	146.6	38.17722	-85.7297	0	2400	0	2400
GHCND:USW00093821	LOUISVILLE INTERNATIONAL AIRPORT KY US	19971024	111	67	146.6	38.17722	-85.7297	0	2400	0	2400
GHCND:USW00093821	LOUISVILLE INTERNATIONAL AIRPORT KY US	19971025	128	100	146.6	38.17722	-85.7297	0	2400	0	2400
GHCND:USW00093821	LOUISVILLE INTERNATIONAL AIRPORT KY US	19971026	167	72	146.6	38.17722	-85.7297	0	2400	0	2400
GHCND:USW00093821	LOUISVILLE INTERNATIONAL AIRPORT KY US	19971027	83	22	146.6	38.17722	-85.7297	0	2400	0	2400
GHCND:USW00093821	LOUISVILLE INTERNATIONAL AIRPORT KY US	19971028	111	-6	146.6	38.17722	-85.7297	0	2400	0	2400
GHCND:USW00093821	LOUISVILLE INTERNATIONAL AIRPORT KY US	19971029	172	28	146.6	38.17722	-85.7297	0	2400	0	2400
GHCND:USW00093821	LOUISVILLE INTERNATIONAL AIRPORT KY US	19971030	200	39	146.6	38.17722	-85.7297	0	2400	0	2400
GHCND:USW00093821	LOUISVILLE INTERNATIONAL AIRPORT KY US	19971031	217	100	146.6	38.17722	-85.7297	0	2400	0	2400
GHCND:USW00093821	LOUISVILLE INTERNATIONAL AIRPORT KY US	19971101	161	67	146.6	38.17722	-85.7297	0	2400	0	2400
GHCND:USW00093821	LOUISVILLE INTERNATIONAL AIRPORT KY US	19971102	122	39	146.6	38.17722	-85.7297	0	2400	0	2400
GHCND:USW00093821	LOUISVILLE INTERNATIONAL AIRPORT KY US	19971103	67	28	146.6	38.17722	-85.7297	0	2400	0	2400
GHCND:USW00093821	LOUISVILLE INTERNATIONAL AIRPORT KY US	19971104	56	28	146.6	38.17722	-85.7297	0	2400	0	2400
GHCND:USW00093821	LOUISVILLE INTERNATIONAL AIRPORT KY US	19971105	144	28	146.6	38.17722	-85.7297	0	2400	0	2400
GHCND:USW00093821	LOUISVILLE INTERNATIONAL AIRPORT KY US	19971106	106	78	146.6	38.17722	-85.7297	0	2400	0	2400
GHCND:USW00093821	LOUISVILLE INTERNATIONAL AIRPORT KY US	19971107	122	67	146.6	38.17722	-85.7297	0	2400	0	2400
GHCND:USW00093821	LOUISVILLE INTERNATIONAL AIRPORT KY US	19971108	139	44	146.6	38.17722	-85.7297	0	2400	0	2400
GHCND:USW00093821	LOUISVILLE INTERNATIONAL AIRPORT KY US	19971109	128	17	146.6	38.17722	-85.7297	0	2400	0	2400
GHCND:USW00093821	LOUISVILLE INTERNATIONAL AIRPORT KY US	19971110	94	56	146.6	38.17722	-85.7297	0	2400	0	2400
GHCND:USW00093821	LOUISVILLE INTERNATIONAL AIRPORT KY US	19971111	94	44	146.6	38.17722	-85.7297	0	2400	0	2400
GHCND:USW00093821	LOUISVILLE INTERNATIONAL AIRPORT KY US	19971112	44	6	146.6	38.17722	-85.7297	0	2400	0	2400
GHCND:USW00093821	LOUISVILLE INTERNATIONAL AIRPORT KY US	19971113	50	11	146.6	38.17722	-85.7297	0	2400	0	2400
GHCND:USW00093821	LOUISVILLE INTERNATIONAL AIRPORT KY US	19971114	28	11	146.6	38.17722	-85.7297	0	2400	0	2400
GHCND:USW00093821	LOUISVILLE INTERNATIONAL AIRPORT KY US	19971115	33	-11	146.6	38.17722	-85.7297	0	2400	0	2400
GHCND:USW00093821	LOUISVILLE INTERNATIONAL AIRPORT KY US	19971116	22	-39	146.6	38.17722	-85.7297	0	2400	0	2400
GHCND:USW00093821	LOUISVILLE INTERNATIONAL AIRPORT KY US	19971117	39	-67	146.6	38.17722	-85.7297	0	2400	0	2400
GHCND:USW00093821	LOUISVILLE INTERNATIONAL AIRPORT KY US	19971118	94	-56	146.6	38.17722	-85.7297	0	2400	0	2400
GHCND:USW00093821	LOUISVILLE INTERNATIONAL AIRPORT KY US	19971119	144	-11	146.6	38.17722	-85.7297	0	2400	0	2400
GHCND:USW00093821	LOUISVILLE INTERNATIONAL AIRPORT KY US	19971120	139	22	146.6	38.17722	-85.7297	0	2400	0	2400
GHCND:USW00093821	LOUISVILLE INTERNATIONAL AIRPORT KY US	19971121	100	72	146.6	38.17722	-85.7297	0	2400	0	2400
GHCND:USW00093821	LOUISVILLE INTERNATIONAL AIRPORT KY US	19971122	78	50	146.6	38.17722	-85.7297	0	2400	0	2400
GHCND:USW00093821	LOUISVILLE INTERNATIONAL AIRPORT KY US	19971123	72	-11	146.6	38.17722	-85.7297	0	2400	0	2400
GHCND:USW00093821	LOUISVILLE INTERNATIONAL AIRPORT KY US	19971124	83	-22	146.6	38.17722	-85.7297	0	2400	0	2400
GHCND:USW00093821	LOUISVILLE INTERNATIONAL AIRPORT KY US	19971125	156	-6	146.6	38.17722	-85.7297	0	2400	0	2400
GHCND:USW00093821	LOUISVILLE INTERNATIONAL AIRPORT KY US	19971126	172	61	146.6	38.17722	-85.7297	0	2400	0	2400
GHCND:USW00093821	LOUISVILLE INTERNATIONAL AIRPORT KY US	19971127	133	-11	146.6	38.17722	-85.7297	0	2400	0	2400
GHCND:USW00093821	LOUISVILLE INTERNATIONAL AIRPORT KY US	19971128	211	122	146.6	38.17722	-85.7297	0	2400	0	2400
GHCND:USW00093821	LOUISVILLE INTERNATIONAL AIRPORT KY US	19971129	178	117	146.6	38.17722	-85.7297	0	2400	0	2400
GHCND:USW00093821	LOUISVILLE INTERNATIONAL AIRPORT KY US	19971130	144	83	146.6	38.17722	-85.7297	0	2400	0	2400
GHCND:USW00093821	LOUISVILLE INTERNATIONAL AIRPORT KY US	19971201	83	17	146.6	38.17722	-85.7297	0	2400	0	2400
GHCND:USW00093821	LOUISVILLE INTERNATIONAL AIRPORT KY US	19971202	89	0	146.6	38.17722	-85.7297	0	2400	0	2400
GHCND:USW00093821	LOUISVILLE INTERNATIONAL AIRPORT KY US	19971203	133	56	146.6	38.17722	-85.7297	0	2400	0	2400
GHCND:USW00093821	LOUISVILLE INTERNATIONAL AIRPORT KY US	19971204	78	17	146.6	38.17722	-85.7297	0	2400	0	2400
GHCND:USW00093821	LOUISVILLE INTERNATIONAL AIRPORT KY US	19971205	17	-50	146.6	38.17722	-85.7297	0	2400	0	2400
GHCND:USW00093821	LOUISVILLE INTERNATIONAL AIRPORT KY US	19971206	-22	-56	146.6	38.17722	-85.7297	0	2400	0	2400
GHCND:USW00093821	LOUISVILLE INTERNATIONAL AIRPORT KY US	19971207	11	-28	146.6	38.17722	-85.7297	0	2400	0	2400
GHCND:USW00093821	LOUISVILLE INTERNATIONAL AIRPORT KY US	19971208	11	-22	146.6	38.17722	-85.7297	0	2400	0	2400
GHCND:USW00093821	LOUISVILLE INTERNATIONAL AIRPORT KY US	19971209	72	6	146.6	38.17722	-85.7297	0	2400	0	2400
GHCND:USW00093821	LOUISVILLE INTERNATIONAL AIRPORT KY US	19971210	83	28	146.6	38.17722	-85.7297	0	2400	0	2400
GHCND:USW00093821	LOUISVILLE INTERNATIONAL AIRPORT KY US	19971211	33	22	146.6	38.17722	-85.7297	0	2400	0	2400
GHCND:USW00093821	LOUISVILLE INTERNATIONAL AIRPORT KY US	19971212	39	-11	146.6	38.17722	-85.7297	0	2400	0	2400
GHCND:USW00093821	LOUISVILLE INTERNATIONAL AIRPORT KY US	19971213	39	-22	146.6	38.17722	-85.7297	0	2400	0	2400
GHCND:USW00093821	LOUISVILLE INTERNATIONAL AIRPORT KY US	19971214	61	-44	146.6	38.17722	-85.7297	0	2400	0	2400

GHCND:USW00093821	LOUISVILLE INTERNATIONAL AIRPORT KY US	19971215	89	-50	146.6	38.17722	-85.7297	0	2400	0	2400
GHCND:USW00093821	LOUISVILLE INTERNATIONAL AIRPORT KY US	19971216	122	-33	146.6	38.17722	-85.7297	0	2400	0	2400
GHCND:USW00093821	LOUISVILLE INTERNATIONAL AIRPORT KY US	19971217	111	-6	146.6	38.17722	-85.7297	0	2400	0	2400
GHCND:USW00093821	LOUISVILLE INTERNATIONAL AIRPORT KY US	19971218	122	-22	146.6	38.17722	-85.7297	0	2400	0	2400
GHCND:USW00093821	LOUISVILLE INTERNATIONAL AIRPORT KY US	19971219	156	6	146.6	38.17722	-85.7297	0	2400	0	2400
GHCND:USW00093821	LOUISVILLE INTERNATIONAL AIRPORT KY US	19971220	117	39	146.6	38.17722	-85.7297	0	2400	0	2400
GHCND:USW00093821	LOUISVILLE INTERNATIONAL AIRPORT KY US	19971221	72	22	146.6	38.17722	-85.7297	0	2400	0	2400
GHCND:USW00093821	LOUISVILLE INTERNATIONAL AIRPORT KY US	19971222	122	56	146.6	38.17722	-85.7297	0	2400	0	2400
GHCND:USW00093821	LOUISVILLE INTERNATIONAL AIRPORT KY US	19971223	72	44	146.6	38.17722	-85.7297	0	2400	0	2400
GHCND:USW00093821	LOUISVILLE INTERNATIONAL AIRPORT KY US	19971224	111	50	146.6	38.17722	-85.7297	0	2400	0	2400
GHCND:USW00093821	LOUISVILLE INTERNATIONAL AIRPORT KY US	19971225	78	28	146.6	38.17722	-85.7297	0	2400	0	2400
GHCND:USW00093821	LOUISVILLE INTERNATIONAL AIRPORT KY US	19971226	28	6	146.6	38.17722	-85.7297	0	2400	0	2400
GHCND:USW00093821	LOUISVILLE INTERNATIONAL AIRPORT KY US	19971227	22	-17	146.6	38.17722	-85.7297	0	2400	0	2400
GHCND:USW00093821	LOUISVILLE INTERNATIONAL AIRPORT KY US	19971228	28	-56	146.6	38.17722	-85.7297	0	2400	0	2400
GHCND:USW00093821	LOUISVILLE INTERNATIONAL AIRPORT KY US	19971229	6	-28	146.6	38.17722	-85.7297	0	2400	0	2400
GHCND:USW00093821	LOUISVILLE INTERNATIONAL AIRPORT KY US	19971230	6	-39	146.6	38.17722	-85.7297	0	2400	0	2400
GHCND:USW00093821	LOUISVILLE INTERNATIONAL AIRPORT KY US	19971231	-22	-78	146.6	38.17722	-85.7297	0	2400	0	2400
GHCND:USW00093821	LOUISVILLE INTERNATIONAL AIRPORT KY US	19980101	67	-94	146.6	38.17722	-85.7297	0	2400	0	2400
GHCND:USW00093821	LOUISVILLE INTERNATIONAL AIRPORT KY US	19980102	133	56	146.6	38.17722	-85.7297	0	2400	0	2400
GHCND:USW00093821	LOUISVILLE INTERNATIONAL AIRPORT KY US	19980103	167	111	146.6	38.17722	-85.7297	0	2400	0	2400
GHCND:USW00093821	LOUISVILLE INTERNATIONAL AIRPORT KY US	19980104	194	94	146.6	38.17722	-85.7297	0	2400	0	2400
GHCND:USW00093821	LOUISVILLE INTERNATIONAL AIRPORT KY US	19980105	161	106	146.6	38.17722	-85.7297	0	2400	0	2400
GHCND:USW00093821	LOUISVILLE INTERNATIONAL AIRPORT KY US	19980106	189	144	146.6	38.17722	-85.7297	0	2400	0	2400
GHCND:USW00093821	LOUISVILLE INTERNATIONAL AIRPORT KY US	19980107	178	122	146.6	38.17722	-85.7297	0	2400	0	2400
GHCND:USW00093821	LOUISVILLE INTERNATIONAL AIRPORT KY US	19980108	144	67	146.6	38.17722	-85.7297	0	2400	0	2400
GHCND:USW00093821	LOUISVILLE INTERNATIONAL AIRPORT KY US	19980109	67	22	146.6	38.17722	-85.7297	0	2400	0	2400
GHCND:USW00093821	LOUISVILLE INTERNATIONAL AIRPORT KY US	19980110	50	17	146.6	38.17722	-85.7297	0	2400	0	2400
GHCND:USW00093821	LOUISVILLE INTERNATIONAL AIRPORT KY US	19980111	44	0	146.6	38.17722	-85.7297	0	2400	0	2400
GHCND:USW00093821	LOUISVILLE INTERNATIONAL AIRPORT KY US	19980112	150	39	146.6	38.17722	-85.7297	0	2400	0	2400
GHCND:USW00093821	LOUISVILLE INTERNATIONAL AIRPORT KY US	19980113	106	-22	146.6	38.17722	-85.7297	0	2400	0	2400
GHCND:USW00093821	LOUISVILLE INTERNATIONAL AIRPORT KY US	19980114	78	-39	146.6	38.17722	-85.7297	0	2400	0	2400
GHCND:USW00093821	LOUISVILLE INTERNATIONAL AIRPORT KY US	19980115	72	11	146.6	38.17722	-85.7297	0	2400	0	2400
GHCND:USW00093821	LOUISVILLE INTERNATIONAL AIRPORT KY US	19980116	33	6	146.6	38.17722	-85.7297	0	2400	0	2400
GHCND:USW00093821	LOUISVILLE INTERNATIONAL AIRPORT KY US	19980117	22	-6	146.6	38.17722	-85.7297	0	2400	0	2400
GHCND:USW00093821	LOUISVILLE INTERNATIONAL AIRPORT KY US	19980118	67	-6	146.6	38.17722	-85.7297	0	2400	0	2400
GHCND:USW00093821	LOUISVILLE INTERNATIONAL AIRPORT KY US	19980119	28	-28	146.6	38.17722	-85.7297	0	2400	0	2400
GHCND:USW00093821	LOUISVILLE INTERNATIONAL AIRPORT KY US	19980120	39	-50	146.6	38.17722	-85.7297	0	2400	0	2400
GHCND:USW00093821	LOUISVILLE INTERNATIONAL AIRPORT KY US	19980121	83	11	146.6	38.17722	-85.7297	0	2400	0	2400
GHCND:USW00093821	LOUISVILLE INTERNATIONAL AIRPORT KY US	19980122	100	67	146.6	38.17722	-85.7297	0	2400	0	2400
GHCND:USW00093821	LOUISVILLE INTERNATIONAL AIRPORT KY US	19980123	83	11	146.6	38.17722	-85.7297	0	2400	0	2400
GHCND:USW00093821	LOUISVILLE INTERNATIONAL AIRPORT KY US	19980124	17	6	146.6	38.17722	-85.7297	0	2400	0	2400
GHCND:USW00093821	LOUISVILLE INTERNATIONAL AIRPORT KY US	19980125	39	0	146.6	38.17722	-85.7297	0	2400	0	2400
GHCND:USW00093821	LOUISVILLE INTERNATIONAL AIRPORT KY US	19980126	100	-17	146.6	38.17722	-85.7297	0	2400	0	2400
GHCND:USW00093821	LOUISVILLE INTERNATIONAL AIRPORT KY US	19980127	122	33	146.6	38.17722	-85.7297	0	2400	0	2400
GHCND:USW00093821	LOUISVILLE INTERNATIONAL AIRPORT KY US	19980128	139	-6	146.6	38.17722	-85.7297	0	2400	0	2400
GHCND:USW00093821	LOUISVILLE INTERNATIONAL AIRPORT KY US	19980129	89	44	146.6	38.17722	-85.7297	0	2400	0	2400
GHCND:USW00093821	LOUISVILLE INTERNATIONAL AIRPORT KY US	19980130	44	6	146.6	38.17722	-85.7297	0	2400	0	2400
GHCND:USW00093821	LOUISVILLE INTERNATIONAL AIRPORT KY US	19980131	78	-22	146.6	38.17722	-85.7297	0	2400	0	2400
GHCND:USW00093821	LOUISVILLE INTERNATIONAL AIRPORT KY US	19980201	133	-22	146.6	38.17722	-85.7297	0	2400	0	2400
GHCND:USW00093821	LOUISVILLE INTERNATIONAL AIRPORT KY US	19980202	139	67	146.6	38.17722	-85.7297	0	2400	0	2400
GHCND:USW00093821	LOUISVILLE INTERNATIONAL AIRPORT KY US	19980203	67	33	146.6	38.17722	-85.7297	0	2400	0	2400
GHCND:USW00093821	LOUISVILLE INTERNATIONAL AIRPORT KY US	19980204	44	-17	146.6	38.17722	-85.7297	0	2400	0	2400
GHCND:USW00093821	LOUISVILLE INTERNATIONAL AIRPORT KY US	19980205	0	-17	146.6	38.17722	-85.7297	0	2400	0	2400
GHCND:USW00093821	LOUISVILLE INTERNATIONAL AIRPORT KY US	19980206	6	-11	146.6	38.17722	-85.7297	0	2400	0	2400
GHCND:USW00093821	LOUISVILLE INTERNATIONAL AIRPORT KY US	19980207	44	-6	146.6	38.17722	-85.7297	0	2400	0	2400
GHCND:USW00093821	LOUISVILLE INTERNATIONAL AIRPORT KY US	19980208	72	-78	146.6	38.17722	-85.7297	0	2400	0	2400
GHCND:USW00093821	LOUISVILLE INTERNATIONAL AIRPORT KY US	19980209	100	-11	146.6	38.17722	-85.7297	0	2400	0	2400
GHCND:USW00093821	LOUISVILLE INTERNATIONAL AIRPORT KY US	19980210	83	6	146.6	38.17722	-85.7297	0	2400	0	2400
GHCND:USW00093821	LOUISVILLE INTERNATIONAL AIRPORT KY US	19980211	100	44	146.6	38.17722	-85.7297	0	2400	0	2400
GHCND:USW00093821	LOUISVILLE INTERNATIONAL AIRPORT KY US	19980212	56	39	146.6	38.17722	-85.7297	0	2400	0	2400
GHCND:USW00093821	LOUISVILLE INTERNATIONAL AIRPORT KY US	19980213	72	17	146.6	38.17722	-85.7297	0	2400	0	2400
GHCND:USW00093821	LOUISVILLE INTERNATIONAL AIRPORT KY US	19980214	106	-17	146.6	38.17722	-85.7297	0	2400	0	2400
GHCND:USW00093821	LOUISVILLE INTERNATIONAL AIRPORT KY US	19980215	139	6	146.6	38.17722	-85.7297	0	2400	0	2400
GHCND:USW00093821	LOUISVILLE INTERNATIONAL AIRPORT KY US	19980216	156	50	146.6	38.17722	-85.7297	0	2400	0	2400
GHCND:USW00093821	LOUISVILLE INTERNATIONAL AIRPORT KY US	19980217	139	78	146.6	38.17722	-85.7297	0	2400	0	2400
GHCND:USW00093821	LOUISVILLE INTERNATIONAL AIRPORT KY US	19980218	83	61	146.6	38.17722	-85.7297	0	2400	0	2400
GHCND:USW00093821	LOUISVILLE INTERNATIONAL AIRPORT KY US	19980219	83	56	146.6	38.17722	-85.7297	0	2400	0	2400
GHCND:USW00093821	LOUISVILLE INTERNATIONAL AIRPORT KY US	19980220	78	56	146.6	38.17722	-85.7297	0	2400	0	2400
GHCND:USW00093821	LOUISVILLE INTERNATIONAL AIRPORT KY US	19980221	94	56	146.6	38.17722	-85.7297	0	2400	0	2400
GHCND:USW00093821	LOUISVILLE INTERNATIONAL AIRPORT KY US	19980222	117	22	146.6	38.17722	-85.7297	0	2400	0	2400
GHCND:USW00093821	LOUISVILLE INTERNATIONAL AIRPORT KY US	19980223	111	39	146.6	38.17722	-85.7297	0	2400	0	2400
GHCND:USW00093821	LOUISVILLE INTERNATIONAL AIRPORT KY US	19980224	172	17	146.6	38.17722	-85.7297	0	2400	0	2400
GHCND:USW00093821	LOUISVILLE INTERNATIONAL AIRPORT KY US	19980225	167	11	146.6	38.17722	-85.7297	0	2400	0	2400
GHCND:USW00093821	LOUISVILLE INTERNATIONAL AIRPORT KY US	19980226	211	78	146.6	38.17722	-85.7297	0	2400	0	2400
GHCND:USW00093821	LOUISVILLE INTERNATIONAL AIRPORT KY US	19980227	178	83	146.6	38.17722	-85.7297	0	2400	0	2400
GHCND:USW00093821	LOUISVILLE INTERNATIONAL AIRPORT KY US	19980228	167	39	146.6	38.17722	-85.7297	0	2400	0	2400
GHCND:USW00093821	LOUISVILLE INTERNATIONAL AIRPORT KY US	19980301	72	17	146.6	38.17722	-85.7297	0	2400	0	2400
GHCND:USW00093821	LOUISVILLE INTERNATIONAL AIRPORT KY US	19980302	39	0	146.6	38.17722	-85.7297	0	2400	0	2400
GHCND:USW00093821	LOUISVILLE INTERNATIONAL AIRPORT KY US	19980303	44	-11	146.6	38.17722	-85.7297	0	2400	0	2400
GHCND:USW00093821	LOUISVILLE INTERNATIONAL AIRPORT KY US	19980304	94	6	146.6	38.17722	-85.7297	0	2400	0	2400
GHCND:USW00093821	LOUISVILLE INTERNATIONAL AIRPORT KY US	19980305	72	-17	146.6	38.17722	-85.7297	0	2400	0	2400
GHCND:USW00093821	LOUISVILLE INTERNATIONAL AIRPORT KY US	19980306	144	17	146.6	38.17722	-85.7297	0	2400	0	2400
GHCND:USW00093821	LOUISVILLE INTERNATIONAL AIRPORT KY US	19980307	133	78	146.6	38.17722	-85.7297	0	2400	0	2400
GHCND:USW00093821	LOUISVILLE INTERNATIONAL AIRPORT KY US	19980308	233	106	146.6	38.17722	-85.7297	0	2400	0	2400
GHCND:USW00093821	LOUISVILLE INTERNATIONAL AIRPORT KY US	19980309	133	-22	146.6	38.17722	-85.7297	0	2400	0	2400
GHCND:USW00093821	LOUISVILLE INTERNATIONAL AIRPORT KY US	19980310	-6	-56	146.6	38.17722	-85.7297	0	2400	0	2400
GHCND:USW00093821	LOUISVILLE INTERNATIONAL AIRPORT KY US	19980311	-39	-72	146.6	38.17722	-85.7297	0	2400	0	2400
GHCND:USW00093821	LOUISVILLE INTERNATIONAL AIRPORT KY US	19980312	6	-106	146.6	38.17722	-85.7297	0	2400	0	2400
GHCND:USW00093821	LOUISVILLE INTERNATIONAL AIRPORT KY US	19980313	83	-67	146.6	38.17722	-85.7297	0	2400	0	2400
GHCND:USW00093821	LOUISVILLE INTERNATIONAL AIRPORT KY US	19980314	89	6	146.6	38.17722	-85.7297	0	2400	0	2400
GHCND:USW00093821	LOUISVILLE INTERNATIONAL AIRPORT KY US	19980315	78	-33	146.6	38.17722	-85.7297	0	2400	0	2400
GHCND:USW00093821	LOUISVILLE INTERNATIONAL AIRPORT KY US	19980316	117	22	146.6	38.17722	-85.7297	0	2400	0	2400
GHCND:USW00093821	LOUISVILLE INTERNATIONAL AIRPORT KY US	19980317	161	56	146.6	38.17722	-85.7297	0	2400	0	2400
GHCND:USW00093821	LOUISVILLE INTERNATIONAL AIRPORT KY US	19980318	172	122	146.6	38.17722	-85.7297	0	2400	0	2400
GHCND:USW00093821	LOUISVILLE INTERNATIONAL AIRPORT KY US	19980319	194	94	146.6	38.17722	-85.7297	0	2400	0	2400
GHCND:USW00093821	LOUISVILLE INTERNATIONAL AIRPORT KY US	19980320	144	50	146.6	38.17722	-85.7297	0	2400	0	2400
GHCND:USW00093821	LOUISVILLE INTERNATIONAL AIRPORT KY US	19980321	50	11	146.6	38.17722	-85.7297	0	2400	0	2400
GHCND:USW00093821	LOUISVILLE INTERNATIONAL AIRPORT KY US	19980322	100	28	146.6	38.17722	-85.7297	0	2400	0	2400
GHCND:USW00093821	LOUISVILLE INTERNATIONAL AIRPORT KY US	19980323	106	0	146.6	38.17722	-85.7297	0	2400	0	2400
GHCND:USW00093821	LOUISVILLE INTERNATIONAL AIRPORT KY US	19980324	117	6	146.6	38.17722	-85.7297	0	2400	0	2400
GHCND:USW00093821	LOUISVILLE INTERNATIONAL AIRPORT KY US	19980325	228	56	146.6	38.17722	-85.7297	0	2400	0	2400
GHCND:USW00093821	LOUISVILLE INTERNATIONAL AIRPORT KY US	19980326	256	172	146.6	38.17722	-85.7297	0	2400	0	2400
GHCND:USW00093821	LOUISVILLE INTERNATIONAL AIRPORT KY US	19980327	261	189	146.6	38.17722	-85.7297	0	2400	0	2400
GHCND:USW00093821	LOUISVILLE INTERNATIONAL AIRPORT KY US	19980328	267	200	146.6	38.17722	-85.7297	0	2400	0	2400
GHCND:USW00093821	LOUISVILLE INTERNATIONAL AIRPORT KY US	19980329	283	183	146.6	38.17722	-85.7297	0	2400	0	2400
GHCND:USW00093821	LOUISVILLE INTERNATIONAL AIRPORT KY US	19980330	283	189	146.6	38.17722	-85.7297	0	2400	0	2400
GHCND:USW00093821	LOUISVILLE INTERNATIONAL AIRPORT KY US	19980331	278	106	146.6	38.17722	-85.7297	0	2400	0	2400
GHCND:USW00093821	LOUISVILLE INTERNATIONAL AIRPORT KY US	19980401	194	100	146.6	38.17722	-85.7297	0	2400	0	2400
GHCND:USW00093821	LOUISVILLE INTERNATIONAL AIRPORT KY US	19980402	189	44	146.6	38.17722	-85.7297	0	2400	0	2400
GHCND:USW00093821	LOUISVILLE INTERNATIONAL AIRPORT KY US	19980403	156	78	146.6	38.17722	-85.7297	0	2400	0	2400
GHCND:USW00093821	LOUISVILLE INTERNATIONAL AIRPORT KY US	19980404	89	39	146.6	38.17722	-85.7297	0	2400	0	2400
GHCND:USW00093821	LOUISVILLE INTERNATIONAL AIRPORT KY US	19980405	156	11	146.6	38.17722	-85.7297	0	2400	0	2400
GHCND:USW00093821	LOUISVILLE INTERNATIONAL AIRPORT KY US	19980406	194	28	146.6	38.17722	-85.7297	0	2400	0	2400
GHCND:USW00093821	LOUISVILLE INTERNATIONAL AIRPORT KY US	19980407	239	100	146.6	38.17722	-85.7297	0	2400	0	2400
GHCND:USW00093821	LOUISVILLE INTERNATIONAL AIRPORT KY US	19980408	228	156	146.6	38.17722	-85.7297	0	2400	0	2400
GHCND:USW00093821	LOUISVILLE INTERNATIONAL AIRPORT KY US	19980409	161	72	146.6	38.17722	-85.7297	0	2400	0	2400
GHCND:USW00093821	LOUISVILLE INTERNATIONAL AIRPORT KY US	19980410	156	61	146.6	38.17722	-85.7297	0	2400	0	2400
GHCND:USW00093821	LOUISVILLE INTERNATIONAL AIRPORT KY US	19980411	189	22	146.6	38.17722	-85.7297	0	2400	0	2400
GHCND:USW00093821	LOUISVILLE INTERNATIONAL AIRPORT KY US	19980412	217	56	146.6	38.17722	-85.7297	0	2400	0	2400
GHCND:USW00093821	LOUISVILLE INTERNATIONAL AIRPORT KY US	19980413	228	128	146.6	38.17722	-85.7297	0	2400	0	2400
GHCND:USW00093821	LOUISVILLE INTERNATIONAL AIRPORT KY US	19980414	233	139	146.6	38.17722	-85.7297	0	2400	0	2400
GHCND:USW00093821	LOUISVILLE INTERNATIONAL AIRPORT KY US	19980415	233	111	146.6	38.17722	-85.7297	0	2400	0	2400
GHCND:USW00093821	LOUISVILLE INTERNATIONAL AIRPORT KY US	19980416	217	122	146.6	38.17722	-85.7297	0	2400	0	2400
GHCND:USW00093821	LOUISVILLE INTERNATIONAL AIRPORT KY US	19980417	144	72	146.6	38.17722	-85.7297	0	2400	0	2400

GHCND:USW00093821	LOUISVILLE INTERNATIONAL AIRPORT KY US	19980418	133	72	146.6	38.17722	-85.7297	0	2400	0	2400
GHCND:USW00093821	LOUISVILLE INTERNATIONAL AIRPORT KY US	19980419	117	67	146.6	38.17722	-85.7297	0	2400	0	2400
GHCND:USW00093821	LOUISVILLE INTERNATIONAL AIRPORT KY US	19980420	183	33	146.6	38.17722	-85.7297	0	2400	0	2400
GHCND:USW00093821	LOUISVILLE INTERNATIONAL AIRPORT KY US	19980421	150	83	146.6	38.17722	-85.7297	0	2400	0	2400
GHCND:USW00093821	LOUISVILLE INTERNATIONAL AIRPORT KY US	19980422	144	94	146.6	38.17722	-85.7297	0	2400	0	2400
GHCND:USW00093821	LOUISVILLE INTERNATIONAL AIRPORT KY US	19980423	206	78	146.6	38.17722	-85.7297	0	2400	0	2400
GHCND:USW00093821	LOUISVILLE INTERNATIONAL AIRPORT KY US	19980424	233	106	146.6	38.17722	-85.7297	0	2400	0	2400
GHCND:USW00093821	LOUISVILLE INTERNATIONAL AIRPORT KY US	19980425	206	94	146.6	38.17722	-85.7297	0	2400	0	2400
GHCND:USW00093821	LOUISVILLE INTERNATIONAL AIRPORT KY US	19980426	233	139	146.6	38.17722	-85.7297	0	2400	0	2400
GHCND:USW00093821	LOUISVILLE INTERNATIONAL AIRPORT KY US	19980427	150	94	146.6	38.17722	-85.7297	0	2400	0	2400
GHCND:USW00093821	LOUISVILLE INTERNATIONAL AIRPORT KY US	19980428	172	83	146.6	38.17722	-85.7297	0	2400	0	2400
GHCND:USW00093821	LOUISVILLE INTERNATIONAL AIRPORT KY US	19980429	161	122	146.6	38.17722	-85.7297	0	2400	0	2400
GHCND:USW00093821	LOUISVILLE INTERNATIONAL AIRPORT KY US	19980430	189	144	146.6	38.17722	-85.7297	0	2400	0	2400
GHCND:USW00093821	LOUISVILLE INTERNATIONAL AIRPORT KY US	19980501	189	111	146.6	38.17722	-85.7297	0	2400	0	2400
GHCND:USW00093821	LOUISVILLE INTERNATIONAL AIRPORT KY US	19980502	239	111	146.6	38.17722	-85.7297	0	2400	0	2400
GHCND:USW00093821	LOUISVILLE INTERNATIONAL AIRPORT KY US	19980503	189	111	146.6	38.17722	-85.7297	0	2400	0	2400
GHCND:USW00093821	LOUISVILLE INTERNATIONAL AIRPORT KY US	19980504	183	100	146.6	38.17722	-85.7297	0	2400	0	2400
GHCND:USW00093821	LOUISVILLE INTERNATIONAL AIRPORT KY US	19980505	239	89	146.6	38.17722	-85.7297	0	2400	0	2400
GHCND:USW00093821	LOUISVILLE INTERNATIONAL AIRPORT KY US	19980506	222	122	146.6	38.17722	-85.7297	0	2400	0	2400
GHCND:USW00093821	LOUISVILLE INTERNATIONAL AIRPORT KY US	19980507	244	167	146.6	38.17722	-85.7297	0	2400	0	2400
GHCND:USW00093821	LOUISVILLE INTERNATIONAL AIRPORT KY US	19980508	200	156	146.6	38.17722	-85.7297	0	2400	0	2400
GHCND:USW00093821	LOUISVILLE INTERNATIONAL AIRPORT KY US	19980509	211	144	146.6	38.17722	-85.7297	0	2400	0	2400
GHCND:USW00093821	LOUISVILLE INTERNATIONAL AIRPORT KY US	19980510	244	161	146.6	38.17722	-85.7297	0	2400	0	2400
GHCND:USW00093821	LOUISVILLE INTERNATIONAL AIRPORT KY US	19980511	250	183	146.6	38.17722	-85.7297	0	2400	0	2400
GHCND:USW00093821	LOUISVILLE INTERNATIONAL AIRPORT KY US	19980512	267	122	146.6	38.17722	-85.7297	0	2400	0	2400
GHCND:USW00093821	LOUISVILLE INTERNATIONAL AIRPORT KY US	19980513	311	183	146.6	38.17722	-85.7297	0	2400	0	2400
GHCND:USW00093821	LOUISVILLE INTERNATIONAL AIRPORT KY US	19980514	322	189	146.6	38.17722	-85.7297	0	2400	0	2400
GHCND:USW00093821	LOUISVILLE INTERNATIONAL AIRPORT KY US	19980515	306	194	146.6	38.17722	-85.7297	0	2400	0	2400
GHCND:USW00093821	LOUISVILLE INTERNATIONAL AIRPORT KY US	19980516	294	200	146.6	38.17722	-85.7297	0	2400	0	2400
GHCND:USW00093821	LOUISVILLE INTERNATIONAL AIRPORT KY US	19980517	294	156	146.6	38.17722	-85.7297	0	2400	0	2400
GHCND:USW00093821	LOUISVILLE INTERNATIONAL AIRPORT KY US	19980518	306	189	146.6	38.17722	-85.7297	0	2400	0	2400
GHCND:USW00093821	LOUISVILLE INTERNATIONAL AIRPORT KY US	19980519	322	172	146.6	38.17722	-85.7297	0	2400	0	2400
GHCND:USW00093821	LOUISVILLE INTERNATIONAL AIRPORT KY US	19980520	294	183	146.6	38.17722	-85.7297	0	2400	0	2400
GHCND:USW00093821	LOUISVILLE INTERNATIONAL AIRPORT KY US	19980521	289	189	146.6	38.17722	-85.7297	0	2400	0	2400
GHCND:USW00093821	LOUISVILLE INTERNATIONAL AIRPORT KY US	19980522	217	167	146.6	38.17722	-85.7297	0	2400	0	2400
GHCND:USW00093821	LOUISVILLE INTERNATIONAL AIRPORT KY US	19980523	289	172	146.6	38.17722	-85.7297	0	2400	0	2400
GHCND:USW00093821	LOUISVILLE INTERNATIONAL AIRPORT KY US	19980524	294	189	146.6	38.17722	-85.7297	0	2400	0	2400
GHCND:USW00093821	LOUISVILLE INTERNATIONAL AIRPORT KY US	19980525	256	172	146.6	38.17722	-85.7297	0	2400	0	2400
GHCND:USW00093821	LOUISVILLE INTERNATIONAL AIRPORT KY US	19980526	239	172	146.6	38.17722	-85.7297	0	2400	0	2400
GHCND:USW00093821	LOUISVILLE INTERNATIONAL AIRPORT KY US	19980527	261	183	146.6	38.17722	-85.7297	0	2400	0	2400
GHCND:USW00093821	LOUISVILLE INTERNATIONAL AIRPORT KY US	19980528	300	172	146.6	38.17722	-85.7297	0	2400	0	2400
GHCND:USW00093821	LOUISVILLE INTERNATIONAL AIRPORT KY US	19980529	317	189	146.6	38.17722	-85.7297	0	2400	0	2400
GHCND:USW00093821	LOUISVILLE INTERNATIONAL AIRPORT KY US	19980530	311	217	146.6	38.17722	-85.7297	0	2400	0	2400
GHCND:USW00093821	LOUISVILLE INTERNATIONAL AIRPORT KY US	19980531	306	222	146.6	38.17722	-85.7297	0	2400	0	2400
GHCND:USW00093821	LOUISVILLE INTERNATIONAL AIRPORT KY US	19980601	272	183	146.6	38.17722	-85.7297	0	2400	0	2400
GHCND:USW00093821	LOUISVILLE INTERNATIONAL AIRPORT KY US	19980602	322	189	146.6	38.17722	-85.7297	0	2400	0	2400
GHCND:USW00093821	LOUISVILLE INTERNATIONAL AIRPORT KY US	19980603	256	183	146.6	38.17722	-85.7297	0	2400	0	2400
GHCND:USW00093821	LOUISVILLE INTERNATIONAL AIRPORT KY US	19980604	189	156	146.6	38.17722	-85.7297	0	2400	0	2400
GHCND:USW00093821	LOUISVILLE INTERNATIONAL AIRPORT KY US	19980605	217	122	146.6	38.17722	-85.7297	0	2400	0	2400
GHCND:USW00093821	LOUISVILLE INTERNATIONAL AIRPORT KY US	19980606	200	94	146.6	38.17722	-85.7297	0	2400	0	2400
GHCND:USW00093821	LOUISVILLE INTERNATIONAL AIRPORT KY US	19980607	222	94	146.6	38.17722	-85.7297	0	2400	0	2400
GHCND:USW00093821	LOUISVILLE INTERNATIONAL AIRPORT KY US	19980608	200	156	146.6	38.17722	-85.7297	0	2400	0	2400
GHCND:USW00093821	LOUISVILLE INTERNATIONAL AIRPORT KY US	19980609	267	156	146.6	38.17722	-85.7297	0	2400	0	2400
GHCND:USW00093821	LOUISVILLE INTERNATIONAL AIRPORT KY US	19980610	306	211	146.6	38.17722	-85.7297	0	2400	0	2400
GHCND:USW00093821	LOUISVILLE INTERNATIONAL AIRPORT KY US	19980611	306	217	146.6	38.17722	-85.7297	0	2400	0	2400
GHCND:USW00093821	LOUISVILLE INTERNATIONAL AIRPORT KY US	19980612	322	194	146.6	38.17722	-85.7297	0	2400	0	2400
GHCND:USW00093821	LOUISVILLE INTERNATIONAL AIRPORT KY US	19980613	267	194	146.6	38.17722	-85.7297	0	2400	0	2400
GHCND:USW00093821	LOUISVILLE INTERNATIONAL AIRPORT KY US	19980614	244	178	146.6	38.17722	-85.7297	0	2400	0	2400
GHCND:USW00093821	LOUISVILLE INTERNATIONAL AIRPORT KY US	19980615	250	167	146.6	38.17722	-85.7297	0	2400	0	2400
GHCND:USW00093821	LOUISVILLE INTERNATIONAL AIRPORT KY US	19980616	256	178	146.6	38.17722	-85.7297	0	2400	0	2400
GHCND:USW00093821	LOUISVILLE INTERNATIONAL AIRPORT KY US	19980617	300	183	146.6	38.17722	-85.7297	0	2400	0	2400
GHCND:USW00093821	LOUISVILLE INTERNATIONAL AIRPORT KY US	19980618	333	211	146.6	38.17722	-85.7297	0	2400	0	2400
GHCND:USW00093821	LOUISVILLE INTERNATIONAL AIRPORT KY US	19980619	294	200	146.6	38.17722	-85.7297	0	2400	0	2400
GHCND:USW00093821	LOUISVILLE INTERNATIONAL AIRPORT KY US	19980620	300	211	146.6	38.17722	-85.7297	0	2400	0	2400
GHCND:USW00093821	LOUISVILLE INTERNATIONAL AIRPORT KY US	19980621	300	211	146.6	38.17722	-85.7297	0	2400	0	2400
GHCND:USW00093821	LOUISVILLE INTERNATIONAL AIRPORT KY US	19980622	322	211	146.6	38.17722	-85.7297	0	2400	0	2400
GHCND:USW00093821	LOUISVILLE INTERNATIONAL AIRPORT KY US	19980623	322	206	146.6	38.17722	-85.7297	0	2400	0	2400
GHCND:USW00093821	LOUISVILLE INTERNATIONAL AIRPORT KY US	19980624	339	233	146.6	38.17722	-85.7297	0	2400	0	2400
GHCND:USW00093821	LOUISVILLE INTERNATIONAL AIRPORT KY US	19980625	339	239	146.6	38.17722	-85.7297	0	2400	0	2400
GHCND:USW00093821	LOUISVILLE INTERNATIONAL AIRPORT KY US	19980626	339	261	146.6	38.17722	-85.7297	0	2400	0	2400
GHCND:USW00093821	LOUISVILLE INTERNATIONAL AIRPORT KY US	19980627	333	256	146.6	38.17722	-85.7297	0	2400	0	2400
GHCND:USW00093821	LOUISVILLE INTERNATIONAL AIRPORT KY US	19980628	333	250	146.6	38.17722	-85.7297	0	2400	0	2400
GHCND:USW00093821	LOUISVILLE INTERNATIONAL AIRPORT KY US	19980629	311	206	146.6	38.17722	-85.7297	0	2400	0	2400
GHCND:USW00093821	LOUISVILLE INTERNATIONAL AIRPORT KY US	19980630	294	211	146.6	38.17722	-85.7297	0	2400	0	2400
GHCND:USW00093821	LOUISVILLE INTERNATIONAL AIRPORT KY US	19980701	294	211	146.6	38.17722	-85.7297	0	2400	0	2400
GHCND:USW00093821	LOUISVILLE INTERNATIONAL AIRPORT KY US	19980702	306	211	146.6	38.17722	-85.7297	0	2400	0	2400
GHCND:USW00093821	LOUISVILLE INTERNATIONAL AIRPORT KY US	19980703	317	189	146.6	38.17722	-85.7297	0	2400	0	2400
GHCND:USW00093821	LOUISVILLE INTERNATIONAL AIRPORT KY US	19980704	306	233	146.6	38.17722	-85.7297	0	2400	0	2400
GHCND:USW00093821	LOUISVILLE INTERNATIONAL AIRPORT KY US	19980705	294	211	146.6	38.17722	-85.7297	0	2400	0	2400
GHCND:USW00093821	LOUISVILLE INTERNATIONAL AIRPORT KY US	19980706	306	200	146.6	38.17722	-85.7297	0	2400	0	2400
GHCND:USW00093821	LOUISVILLE INTERNATIONAL AIRPORT KY US	19980707	272	228	146.6	38.17722	-85.7297	0	2400	0	2400
GHCND:USW00093821	LOUISVILLE INTERNATIONAL AIRPORT KY US	19980708	306	228	146.6	38.17722	-85.7297	0	2400	0	2400
GHCND:USW00093821	LOUISVILLE INTERNATIONAL AIRPORT KY US	19980709	317	239	146.6	38.17722	-85.7297	0	2400	0	2400
GHCND:USW00093821	LOUISVILLE INTERNATIONAL AIRPORT KY US	19980710	311	233	146.6	38.17722	-85.7297	0	2400	0	2400
GHCND:USW00093821	LOUISVILLE INTERNATIONAL AIRPORT KY US	19980711	289	211	146.6	38.17722	-85.7297	0	2400	0	2400
GHCND:USW00093821	LOUISVILLE INTERNATIONAL AIRPORT KY US	19980712	300	178	146.6	38.17722	-85.7297	0	2400	0	2400
GHCND:USW00093821	LOUISVILLE INTERNATIONAL AIRPORT KY US	19980713	306	206	146.6	38.17722	-85.7297	0	2400	0	2400
GHCND:USW00093821	LOUISVILLE INTERNATIONAL AIRPORT KY US	19980714	244	222	146.6	38.17722	-85.7297	0	2400	0	2400
GHCND:USW00093821	LOUISVILLE INTERNATIONAL AIRPORT KY US	19980715	244	217	146.6	38.17722	-85.7297	0	2400	0	2400
GHCND:USW00093821	LOUISVILLE INTERNATIONAL AIRPORT KY US	19980716	289	228	146.6	38.17722	-85.7297	0	2400	0	2400
GHCND:USW00093821	LOUISVILLE INTERNATIONAL AIRPORT KY US	19980717	311	222	146.6	38.17722	-85.7297	0	2400	0	2400
GHCND:USW00093821	LOUISVILLE INTERNATIONAL AIRPORT KY US	19980718	306	217	146.6	38.17722	-85.7297	0	2400	0	2400
GHCND:USW00093821	LOUISVILLE INTERNATIONAL AIRPORT KY US	19980719	350	256	146.6	38.17722	-85.7297	0	2400	0	2400
GHCND:USW00093821	LOUISVILLE INTERNATIONAL AIRPORT KY US	19980720	306	206	146.6	38.17722	-85.7297	0	2400	0	2400
GHCND:USW00093821	LOUISVILLE INTERNATIONAL AIRPORT KY US	19980721	339	244	146.6	38.17722	-85.7297	0	2400	0	2400
GHCND:USW00093821	LOUISVILLE INTERNATIONAL AIRPORT KY US	19980722	328	250	146.6	38.17722	-85.7297	0	2400	0	2400
GHCND:USW00093821	LOUISVILLE INTERNATIONAL AIRPORT KY US	19980723	294	239	146.6	38.17722	-85.7297	0	2400	0	2400
GHCND:USW00093821	LOUISVILLE INTERNATIONAL AIRPORT KY US	19980724	289	211	146.6	38.17722	-85.7297	0	2400	0	2400
GHCND:USW00093821	LOUISVILLE INTERNATIONAL AIRPORT KY US	19980725	283	189	146.6	38.17722	-85.7297	0	2400	0	2400
GHCND:USW00093821	LOUISVILLE INTERNATIONAL AIRPORT KY US	19980726	261	183	146.6	38.17722	-85.7297	0	2400	0	2400
GHCND:USW00093821	LOUISVILLE INTERNATIONAL AIRPORT KY US	19980727	289	217	146.6	38.17722	-85.7297	0	2400	0	2400
GHCND:USW00093821	LOUISVILLE INTERNATIONAL AIRPORT KY US	19980728	300	200	146.6	38.17722	-85.7297	0	2400	0	2400
GHCND:USW00093821	LOUISVILLE INTERNATIONAL AIRPORT KY US	19980729	311	211	146.6	38.17722	-85.7297	0	2400	0	2400
GHCND:USW00093821	LOUISVILLE INTERNATIONAL AIRPORT KY US	19980730	272	206	146.6	38.17722	-85.7297	0	2400	0	2400
GHCND:USW00093821	LOUISVILLE INTERNATIONAL AIRPORT KY US	19980731	289	200	146.6	38.17722	-85.7297	0	2400	0	2400
GHCND:USW00093821	LOUISVILLE INTERNATIONAL AIRPORT KY US	19980801	283	200	146.6	38.17722	-85.7297	0	2400	0	2400
GHCND:USW00093821	LOUISVILLE INTERNATIONAL AIRPORT KY US	19980802	300	178	146.6	38.17722	-85.7297	0	2400	0	2400
GHCND:USW00093821	LOUISVILLE INTERNATIONAL AIRPORT KY US	19980803	311	206	146.6	38.17722	-85.7297	0	2400	0	2400
GHCND:USW00093821	LOUISVILLE INTERNATIONAL AIRPORT KY US	19980804	289	228	146.6	38.17722	-85.7297	0	2400	0	2400
GHCND:USW00093821	LOUISVILLE INTERNATIONAL AIRPORT KY US	19980805	311	239	146.6	38.17722	-85.7297	0	2400	0	2400
GHCND:USW00093821	LOUISVILLE INTERNATIONAL AIRPORT KY US	19980806	328	222	146.6	38.17722	-85.7297	0	2400	0	2400
GHCND:USW00093821	LOUISVILLE INTERNATIONAL AIRPORT KY US	19980807	328	228	146.6	38.17722	-85.7297	0	2400	0	2400
GHCND:USW00093821	LOUISVILLE INTERNATIONAL AIRPORT KY US	19980808	322	222	146.6	38.17722	-85.7297	0	2400	0	2400
GHCND:USW00093821	LOUISVILLE INTERNATIONAL AIRPORT KY US	19980809	289	228	146.6	38.17722	-85.7297	0	2400	0	2400
GHCND:USW00093821	LOUISVILLE INTERNATIONAL AIRPORT KY US	19980810	306	211	146.6	38.17722	-85.7297	0	2400	0	2400
GHCND:USW00093821	LOUISVILLE INTERNATIONAL AIRPORT KY US	19980811	311	228	146.6	38.17722	-85.7297	0	2400	0	2400
GHCND:USW00093821	LOUISVILLE INTERNATIONAL AIRPORT KY US	19980812	294	206	146.6	38.17722	-85.7297	0	2400	0	2400
GHCND:USW00093821	LOUISVILLE INTERNATIONAL AIRPORT KY US	19980813	294	206	146.6	38.17722	-85.7297	0	2400	0	2400
GHCND:USW00093821	LOUISVILLE INTERNATIONAL AIRPORT KY US	19980814	294	222	146.6	38.17722	-85.7297	0	2400	0	2400
GHCND:USW00093821	LOUISVILLE INTERNATIONAL AIRPORT KY US	19980815	294	189	146.6	38.17722	-85.7297	0	2400	0	2400
GHCND:USW00093821	LOUISVILLE INTERNATIONAL AIRPORT KY US	19980816	300	217	146.6	38.17722	-85.7297	0	2400	0	2400
GHCND:USW00093821	LOUISVILLE INTERNATIONAL AIRPORT KY US	19980817	311	217	146.6	38.17722	-85.7297	0	2400	0	2400
GHCND:USW00093821	LOUISVILLE INTERNATIONAL AIRPORT KY US	19980818	317	239	146.6	38.17722	-85.7297	0	2400	0	2400
GHCND:USW00093821	LOUISVILLE INTERNATIONAL AIRPORT KY US	19980819	294	211	146.6	38.17722	-85.7297	0	2400	0	2400

GHCND:USW00093821	LOUISVILLE INTERNATIONAL AIRPORT KY US	19980820	306	161	146.6	38.17722	-85.7297	0	2400	0	2400
GHCND:USW00093821	LOUISVILLE INTERNATIONAL AIRPORT KY US	19980821	322	172	146.6	38.17722	-85.7297	0	2400	0	2400
GHCND:USW00093821	LOUISVILLE INTERNATIONAL AIRPORT KY US	19980822	322	211	146.6	38.17722	-85.7297	0	2400	0	2400
GHCND:USW00093821	LOUISVILLE INTERNATIONAL AIRPORT KY US	19980823	328	217	146.6	38.17722	-85.7297	0	2400	0	2400
GHCND:USW00093821	LOUISVILLE INTERNATIONAL AIRPORT KY US	19980824	333	206	146.6	38.17722	-85.7297	0	2400	0	2400
GHCND:USW00093821	LOUISVILLE INTERNATIONAL AIRPORT KY US	19980825	350	239	146.6	38.17722	-85.7297	0	2400	0	2400
GHCND:USW00093821	LOUISVILLE INTERNATIONAL AIRPORT KY US	19980826	317	217	146.6	38.17722	-85.7297	0	2400	0	2400
GHCND:USW00093821	LOUISVILLE INTERNATIONAL AIRPORT KY US	19980827	311	183	146.6	38.17722	-85.7297	0	2400	0	2400
GHCND:USW00093821	LOUISVILLE INTERNATIONAL AIRPORT KY US	19980828	322	200	146.6	38.17722	-85.7297	0	2400	0	2400
GHCND:USW00093821	LOUISVILLE INTERNATIONAL AIRPORT KY US	19980829	283	217	146.6	38.17722	-85.7297	0	2400	0	2400
GHCND:USW00093821	LOUISVILLE INTERNATIONAL AIRPORT KY US	19980830	317	189	146.6	38.17722	-85.7297	0	2400	0	2400
GHCND:USW00093821	LOUISVILLE INTERNATIONAL AIRPORT KY US	19980831	311	211	146.6	38.17722	-85.7297	0	2400	0	2400
GHCND:USW00093821	LOUISVILLE INTERNATIONAL AIRPORT KY US	19980901	289	172	146.6	38.17722	-85.7297	0	2400	0	2400
GHCND:USW00093821	LOUISVILLE INTERNATIONAL AIRPORT KY US	19980902	300	183	146.6	38.17722	-85.7297	0	2400	0	2400
GHCND:USW00093821	LOUISVILLE INTERNATIONAL AIRPORT KY US	19980903	311	150	146.6	38.17722	-85.7297	0	2400	0	2400
GHCND:USW00093821	LOUISVILLE INTERNATIONAL AIRPORT KY US	19980904	322	183	146.6	38.17722	-85.7297	0	2400	0	2400
GHCND:USW00093821	LOUISVILLE INTERNATIONAL AIRPORT KY US	19980905	344	233	146.6	38.17722	-85.7297	0	2400	0	2400
GHCND:USW00093821	LOUISVILLE INTERNATIONAL AIRPORT KY US	19980906	361	217	146.6	38.17722	-85.7297	0	2400	0	2400
GHCND:USW00093821	LOUISVILLE INTERNATIONAL AIRPORT KY US	19980907	350	211	146.6	38.17722	-85.7297	0	2400	0	2400
GHCND:USW00093821	LOUISVILLE INTERNATIONAL AIRPORT KY US	19980908	250	156	146.6	38.17722	-85.7297	0	2400	0	2400
GHCND:USW00093821	LOUISVILLE INTERNATIONAL AIRPORT KY US	19980909	250	122	146.6	38.17722	-85.7297	0	2400	0	2400
GHCND:USW00093821	LOUISVILLE INTERNATIONAL AIRPORT KY US	19980910	272	111	146.6	38.17722	-85.7297	0	2400	0	2400
GHCND:USW00093821	LOUISVILLE INTERNATIONAL AIRPORT KY US	19980911	306	128	146.6	38.17722	-85.7297	0	2400	0	2400
GHCND:USW00093821	LOUISVILLE INTERNATIONAL AIRPORT KY US	19980912	322	144	146.6	38.17722	-85.7297	0	2400	0	2400
GHCND:USW00093821	LOUISVILLE INTERNATIONAL AIRPORT KY US	19980913	339	167	146.6	38.17722	-85.7297	0	2400	0	2400
GHCND:USW00093821	LOUISVILLE INTERNATIONAL AIRPORT KY US	19980914	339	206	146.6	38.17722	-85.7297	0	2400	0	2400
GHCND:USW00093821	LOUISVILLE INTERNATIONAL AIRPORT KY US	19980915	311	228	146.6	38.17722	-85.7297	0	2400	0	2400
GHCND:USW00093821	LOUISVILLE INTERNATIONAL AIRPORT KY US	19980916	322	206	146.6	38.17722	-85.7297	0	2400	0	2400
GHCND:USW00093821	LOUISVILLE INTERNATIONAL AIRPORT KY US	19980917	278	222	146.6	38.17722	-85.7297	0	2400	0	2400
GHCND:USW00093821	LOUISVILLE INTERNATIONAL AIRPORT KY US	19980918	317	217	146.6	38.17722	-85.7297	0	2400	0	2400
GHCND:USW00093821	LOUISVILLE INTERNATIONAL AIRPORT KY US	19980919	317	206	146.6	38.17722	-85.7297	0	2400	0	2400
GHCND:USW00093821	LOUISVILLE INTERNATIONAL AIRPORT KY US	19980920	322	217	146.6	38.17722	-85.7297	0	2400	0	2400
GHCND:USW00093821	LOUISVILLE INTERNATIONAL AIRPORT KY US	19980921	278	228	146.6	38.17722	-85.7297	0	2400	0	2400
GHCND:USW00093821	LOUISVILLE INTERNATIONAL AIRPORT KY US	19980922	283	183	146.6	38.17722	-85.7297	0	2400	0	2400
GHCND:USW00093821	LOUISVILLE INTERNATIONAL AIRPORT KY US	19980923	239	128	146.6	38.17722	-85.7297	0	2400	0	2400
GHCND:USW00093821	LOUISVILLE INTERNATIONAL AIRPORT KY US	19980924	289	111	146.6	38.17722	-85.7297	0	2400	0	2400
GHCND:USW00093821	LOUISVILLE INTERNATIONAL AIRPORT KY US	19980925	300	206	146.6	38.17722	-85.7297	0	2400	0	2400
GHCND:USW00093821	LOUISVILLE INTERNATIONAL AIRPORT KY US	19980926	333	206	146.6	38.17722	-85.7297	0	2400	0	2400
GHCND:USW00093821	LOUISVILLE INTERNATIONAL AIRPORT KY US	19980927	339	200	146.6	38.17722	-85.7297	0	2400	0	2400
GHCND:USW00093821	LOUISVILLE INTERNATIONAL AIRPORT KY US	19980928	317	200	146.6	38.17722	-85.7297	0	2400	0	2400
GHCND:USW00093821	LOUISVILLE INTERNATIONAL AIRPORT KY US	19980929	328	167	146.6	38.17722	-85.7297	0	2400	0	2400
GHCND:USW00093821	LOUISVILLE INTERNATIONAL AIRPORT KY US	19980930	311	189	146.6	38.17722	-85.7297	0	2400	0	2400
GHCND:USW00093821	LOUISVILLE INTERNATIONAL AIRPORT KY US	19981001	250	133	146.6	38.17722	-85.7297	0	2400	0	2400
GHCND:USW00093821	LOUISVILLE INTERNATIONAL AIRPORT KY US	19981002	222	111	146.6	38.17722	-85.7297	0	2400	0	2400
GHCND:USW00093821	LOUISVILLE INTERNATIONAL AIRPORT KY US	19981003	228	133	146.6	38.17722	-85.7297	0	2400	0	2400
GHCND:USW00093821	LOUISVILLE INTERNATIONAL AIRPORT KY US	19981004	217	144	146.6	38.17722	-85.7297	0	2400	0	2400
GHCND:USW00093821	LOUISVILLE INTERNATIONAL AIRPORT KY US	19981005	311	178	146.6	38.17722	-85.7297	0	2400	0	2400
GHCND:USW00093821	LOUISVILLE INTERNATIONAL AIRPORT KY US	19981006	306	233	146.6	38.17722	-85.7297	0	2400	0	2400
GHCND:USW00093821	LOUISVILLE INTERNATIONAL AIRPORT KY US	19981007	250	133	146.6	38.17722	-85.7297	0	2400	0	2400
GHCND:USW00093821	LOUISVILLE INTERNATIONAL AIRPORT KY US	19981008	183	128	146.6	38.17722	-85.7297	0	2400	0	2400
GHCND:USW00093821	LOUISVILLE INTERNATIONAL AIRPORT KY US	19981009	194	106	146.6	38.17722	-85.7297	0	2400	0	2400
GHCND:USW00093821	LOUISVILLE INTERNATIONAL AIRPORT KY US	19981010	228	94	146.6	38.17722	-85.7297	0	2400	0	2400
GHCND:USW00093821	LOUISVILLE INTERNATIONAL AIRPORT KY US	19981011	244	106	146.6	38.17722	-85.7297	0	2400	0	2400
GHCND:USW00093821	LOUISVILLE INTERNATIONAL AIRPORT KY US	19981012	256	111	146.6	38.17722	-85.7297	0	2400	0	2400
GHCND:USW00093821	LOUISVILLE INTERNATIONAL AIRPORT KY US	19981013	222	117	146.6	38.17722	-85.7297	0	2400	0	2400
GHCND:USW00093821	LOUISVILLE INTERNATIONAL AIRPORT KY US	19981014	194	78	146.6	38.17722	-85.7297	0	2400	0	2400
GHCND:USW00093821	LOUISVILLE INTERNATIONAL AIRPORT KY US	19981015	244	83	146.6	38.17722	-85.7297	0	2400	0	2400
GHCND:USW00093821	LOUISVILLE INTERNATIONAL AIRPORT KY US	19981016	289	122	146.6	38.17722	-85.7297	0	2400	0	2400
GHCND:USW00093821	LOUISVILLE INTERNATIONAL AIRPORT KY US	19981017	278	156	146.6	38.17722	-85.7297	0	2400	0	2400
GHCND:USW00093821	LOUISVILLE INTERNATIONAL AIRPORT KY US	19981018	239	156	146.6	38.17722	-85.7297	0	2400	0	2400
GHCND:USW00093821	LOUISVILLE INTERNATIONAL AIRPORT KY US	19981019	189	100	146.6	38.17722	-85.7297	0	2400	0	2400
GHCND:USW00093821	LOUISVILLE INTERNATIONAL AIRPORT KY US	19981020	206	67	146.6	38.17722	-85.7297	0	2400	0	2400
GHCND:USW00093821	LOUISVILLE INTERNATIONAL AIRPORT KY US	19981021	139	61	146.6	38.17722	-85.7297	0	2400	0	2400
GHCND:USW00093821	LOUISVILLE INTERNATIONAL AIRPORT KY US	19981022	139	33	146.6	38.17722	-85.7297	0	2400	0	2400
GHCND:USW00093821	LOUISVILLE INTERNATIONAL AIRPORT KY US	19981023	172	22	146.6	38.17722	-85.7297	0	2400	0	2400
GHCND:USW00093821	LOUISVILLE INTERNATIONAL AIRPORT KY US	19981024	211	22	146.6	38.17722	-85.7297	0	2400	0	2400
GHCND:USW00093821	LOUISVILLE INTERNATIONAL AIRPORT KY US	19981025	233	72	146.6	38.17722	-85.7297	0	2400	0	2400
GHCND:USW00093821	LOUISVILLE INTERNATIONAL AIRPORT KY US	19981026	239	67	146.6	38.17722	-85.7297	0	2400	0	2400
GHCND:USW00093821	LOUISVILLE INTERNATIONAL AIRPORT KY US	19981027	250	83	146.6	38.17722	-85.7297	0	2400	0	2400
GHCND:USW00093821	LOUISVILLE INTERNATIONAL AIRPORT KY US	19981028	244	122	146.6	38.17722	-85.7297	0	2400	0	2400
GHCND:USW00093821	LOUISVILLE INTERNATIONAL AIRPORT KY US	19981029	250	128	146.6	38.17722	-85.7297	0	2400	0	2400
GHCND:USW00093821	LOUISVILLE INTERNATIONAL AIRPORT KY US	19981030	272	167	146.6	38.17722	-85.7297	0	2400	0	2400
GHCND:USW00093821	LOUISVILLE INTERNATIONAL AIRPORT KY US	19981031	206	156	146.6	38.17722	-85.7297	0	2400	0	2400
GHCND:USW00093821	LOUISVILLE INTERNATIONAL AIRPORT KY US	19981101	222	122	146.6	38.17722	-85.7297	0	2400	0	2400
GHCND:USW00093821	LOUISVILLE INTERNATIONAL AIRPORT KY US	19981102	172	106	146.6	38.17722	-85.7297	0	2400	0	2400
GHCND:USW00093821	LOUISVILLE INTERNATIONAL AIRPORT KY US	19981103	111	56	146.6	38.17722	-85.7297	0	2400	0	2400
GHCND:USW00093821	LOUISVILLE INTERNATIONAL AIRPORT KY US	19981104	100	33	146.6	38.17722	-85.7297	0	2400	0	2400
GHCND:USW00093821	LOUISVILLE INTERNATIONAL AIRPORT KY US	19981105	100	-6	146.6	38.17722	-85.7297	0	2400	0	2400
GHCND:USW00093821	LOUISVILLE INTERNATIONAL AIRPORT KY US	19981106	106	17	146.6	38.17722	-85.7297	0	2400	0	2400
GHCND:USW00093821	LOUISVILLE INTERNATIONAL AIRPORT KY US	19981107	117	0	146.6	38.17722	-85.7297	0	2400	0	2400
GHCND:USW00093821	LOUISVILLE INTERNATIONAL AIRPORT KY US	19981108	111	72	146.6	38.17722	-85.7297	0	2400	0	2400
GHCND:USW00093821	LOUISVILLE INTERNATIONAL AIRPORT KY US	19981109	144	56	146.6	38.17722	-85.7297	0	2400	0	2400
GHCND:USW00093821	LOUISVILLE INTERNATIONAL AIRPORT KY US	19981110	217	111	146.6	38.17722	-85.7297	0	2400	0	2400
GHCND:USW00093821	LOUISVILLE INTERNATIONAL AIRPORT KY US	19981111	122	39	146.6	38.17722	-85.7297	0	2400	0	2400
GHCND:USW00093821	LOUISVILLE INTERNATIONAL AIRPORT KY US	19981112	139	-6	146.6	38.17722	-85.7297	0	2400	0	2400
GHCND:USW00093821	LOUISVILLE INTERNATIONAL AIRPORT KY US	19981113	156	61	146.6	38.17722	-85.7297	0	2400	0	2400
GHCND:USW00093821	LOUISVILLE INTERNATIONAL AIRPORT KY US	19981114	144	78	146.6	38.17722	-85.7297	0	2400	0	2400
GHCND:USW00093821	LOUISVILLE INTERNATIONAL AIRPORT KY US	19981115	156	61	146.6	38.17722	-85.7297	0	2400	0	2400
GHCND:USW00093821	LOUISVILLE INTERNATIONAL AIRPORT KY US	19981116	206	28	146.6	38.17722	-85.7297	0	2400	0	2400
GHCND:USW00093821	LOUISVILLE INTERNATIONAL AIRPORT KY US	19981117	128	61	146.6	38.17722	-85.7297	0	2400	0	2400
GHCND:USW00093821	LOUISVILLE INTERNATIONAL AIRPORT KY US	19981118	194	28	146.6	38.17722	-85.7297	0	2400	0	2400
GHCND:USW00093821	LOUISVILLE INTERNATIONAL AIRPORT KY US	19981119	167	117	146.6	38.17722	-85.7297	0	2400	0	2400
GHCND:USW00093821	LOUISVILLE INTERNATIONAL AIRPORT KY US	19981120	117	39	146.6	38.17722	-85.7297	0	2400	0	2400
GHCND:USW00093821	LOUISVILLE INTERNATIONAL AIRPORT KY US	19981121	100	6	146.6	38.17722	-85.7297	0	2400	0	2400
GHCND:USW00093821	LOUISVILLE INTERNATIONAL AIRPORT KY US	19981122	167	-6	146.6	38.17722	-85.7297	0	2400	0	2400
GHCND:USW00093821	LOUISVILLE INTERNATIONAL AIRPORT KY US	19981123	183	100	146.6	38.17722	-85.7297	0	2400	0	2400
GHCND:USW00093821	LOUISVILLE INTERNATIONAL AIRPORT KY US	19981124	167	39	146.6	38.17722	-85.7297	0	2400	0	2400
GHCND:USW00093821	LOUISVILLE INTERNATIONAL AIRPORT KY US	19981125	183	39	146.6	38.17722	-85.7297	0	2400	0	2400
GHCND:USW00093821	LOUISVILLE INTERNATIONAL AIRPORT KY US	19981126	167	50	146.6	38.17722	-85.7297	0	2400	0	2400
GHCND:USW00093821	LOUISVILLE INTERNATIONAL AIRPORT KY US	19981127	200	56	146.6	38.17722	-85.7297	0	2400	0	2400
GHCND:USW00093821	LOUISVILLE INTERNATIONAL AIRPORT KY US	19981128	217	50	146.6	38.17722	-85.7297	0	2400	0	2400
GHCND:USW00093821	LOUISVILLE INTERNATIONAL AIRPORT KY US	19981129	222	122	146.6	38.17722	-85.7297	0	2400	0	2400
GHCND:USW00093821	LOUISVILLE INTERNATIONAL AIRPORT KY US	19981130	211	150	146.6	38.17722	-85.7297	0	2400	0	2400
GHCND:USW00093821	LOUISVILLE INTERNATIONAL AIRPORT KY US	19981201	167	67	146.6	38.17722	-85.7297	0	2400	0	2400
GHCND:USW00093821	LOUISVILLE INTERNATIONAL AIRPORT KY US	19981202	211	39	146.6	38.17722	-85.7297	0	2400	0	2400
GHCND:USW00093821	LOUISVILLE INTERNATIONAL AIRPORT KY US	19981203	233	139	146.6	38.17722	-85.7297	0	2400	0	2400
GHCND:USW00093821	LOUISVILLE INTERNATIONAL AIRPORT KY US	19981204	228	156	146.6	38.17722	-85.7297	0	2400	0	2400
GHCND:USW00093821	LOUISVILLE INTERNATIONAL AIRPORT KY US	19981205	200	139	146.6	38.17722	-85.7297	0	2400	0	2400
GHCND:USW00093821	LOUISVILLE INTERNATIONAL AIRPORT KY US	19981206	233	178	146.6	38.17722	-85.7297	0	2400	0	2400
GHCND:USW00093821	LOUISVILLE INTERNATIONAL AIRPORT KY US	19981207	217	89	146.6	38.17722	-85.7297	0	2400	0	2400
GHCND:USW00093821	LOUISVILLE INTERNATIONAL AIRPORT KY US	19981208	94	22	146.6	38.17722	-85.7297	0	2400	0	2400
GHCND:USW00093821	LOUISVILLE INTERNATIONAL AIRPORT KY US	19981209	94	0	146.6	38.17722	-85.7297	0	2400	0	2400
GHCND:USW00093821	LOUISVILLE INTERNATIONAL AIRPORT KY US	19981210	72	-6	146.6	38.17722	-85.7297	0	2400	0	2400
GHCND:USW00093821	LOUISVILLE INTERNATIONAL AIRPORT KY US	19981211	100	-6	146.6	38.17722	-85.7297	0	2400	0	2400
GHCND:USW00093821	LOUISVILLE INTERNATIONAL AIRPORT KY US	19981212	89	50	146.6	38.17722	-85.7297	0	2400	0	2400
GHCND:USW00093821	LOUISVILLE INTERNATIONAL AIRPORT KY US	19981213	83	22	146.6	38.17722	-85.7297	0	2400	0	2400
GHCND:USW00093821	LOUISVILLE INTERNATIONAL AIRPORT KY US	19981214	94	6	146.6	38.17722	-85.7297	0	2400	0	2400
GHCND:USW00093821	LOUISVILLE INTERNATIONAL AIRPORT KY US	19981215	111	-28	146.6	38.17722	-85.7297	0	2400	0	2400
GHCND:USW00093821	LOUISVILLE INTERNATIONAL AIRPORT KY US	19981216	89	-17	146.6	38.17722	-85.7297	0	2400	0	2400
GHCND:USW00093821	LOUISVILLE INTERNATIONAL AIRPORT KY US	19981217	56	-6	146.6	38.17722	-85.7297	0	2400	0	2400
GHCND:USW00093821	LOUISVILLE INTERNATIONAL AIRPORT KY US	19981218	94	-17	146.6	38.17722	-85.7297	0	2400	0	2400
GHCND:USW00093821	LOUISVILLE INTERNATIONAL AIRPORT KY US	19981219	94	61	146.6	38.17722	-85.7297	0	2400	0	2400
GHCND:USW00093821	LOUISVILLE INTERNATIONAL AIRPORT KY US	19981220	106	72	146.6	38.17722	-85.7297	0	2400	0	2400
GHCND:USW00093821	LOUISVILLE INTERNATIONAL AIRPORT KY US	19981221	183	11	146.6	38.17722	-85.7297	0	2400	0	2400

GHCND:USW00093821	LOUISVILLE INTERNATIONAL AIRPORT KY US	19981222	11	-89	146.6	38.17722	-85.7297	0	2400	0	2400
GHCND:USW00093821	LOUISVILLE INTERNATIONAL AIRPORT KY US	19981223	-50	-94	146.6	38.17722	-85.7297	0	2400	0	2400
GHCND:USW00093821	LOUISVILLE INTERNATIONAL AIRPORT KY US	19981224	0	-56	146.6	38.17722	-85.7297	0	2400	0	2400
GHCND:USW00093821	LOUISVILLE INTERNATIONAL AIRPORT KY US	19981225	28	-94	146.6	38.17722	-85.7297	0	2400	0	2400
GHCND:USW00093821	LOUISVILLE INTERNATIONAL AIRPORT KY US	19981226	50	-61	146.6	38.17722	-85.7297	0	2400	0	2400
GHCND:USW00093821	LOUISVILLE INTERNATIONAL AIRPORT KY US	19981227	61	-22	146.6	38.17722	-85.7297	0	2400	0	2400
GHCND:USW00093821	LOUISVILLE INTERNATIONAL AIRPORT KY US	19981228	67	33	146.6	38.17722	-85.7297	0	2400	0	2400
GHCND:USW00093821	LOUISVILLE INTERNATIONAL AIRPORT KY US	19981229	72	-17	146.6	38.17722	-85.7297	0	2400	0	2400
GHCND:USW00093821	LOUISVILLE INTERNATIONAL AIRPORT KY US	19981230	-17	-83	146.6	38.17722	-85.7297	0	2400	0	2400
GHCND:USW00093821	LOUISVILLE INTERNATIONAL AIRPORT KY US	19981231	-17	-89	146.6	38.17722	-85.7297	0	2400	0	2400
GHCND:USW00093821	LOUISVILLE INTERNATIONAL AIRPORT KY US	19990101	-33	-106	146.6	38.17722	-85.7297	0	2400	0	2400
GHCND:USW00093821	LOUISVILLE INTERNATIONAL AIRPORT KY US	19990102	56	-50	146.6	38.17722	-85.7297	0	2400	0	2400
GHCND:USW00093821	LOUISVILLE INTERNATIONAL AIRPORT KY US	19990103	-50	-94	146.6	38.17722	-85.7297	0	2400	0	2400
GHCND:USW00093821	LOUISVILLE INTERNATIONAL AIRPORT KY US	19990104	-78	-139	146.6	38.17722	-85.7297	0	2400	0	2400
GHCND:USW00093821	LOUISVILLE INTERNATIONAL AIRPORT KY US	19990105	-44	-156	146.6	38.17722	-85.7297	0	2400	0	2400
GHCND:USW00093821	LOUISVILLE INTERNATIONAL AIRPORT KY US	19990106	28	-44	146.6	38.17722	-85.7297	0	2400	0	2400
GHCND:USW00093821	LOUISVILLE INTERNATIONAL AIRPORT KY US	19990107	0	-72	146.6	38.17722	-85.7297	0	2400	0	2400
GHCND:USW00093821	LOUISVILLE INTERNATIONAL AIRPORT KY US	19990108	17	-44	146.6	38.17722	-85.7297	0	2400	0	2400
GHCND:USW00093821	LOUISVILLE INTERNATIONAL AIRPORT KY US	19990109	0	-117	146.6	38.17722	-85.7297	0	2400	0	2400
GHCND:USW00093821	LOUISVILLE INTERNATIONAL AIRPORT KY US	19990110	-28	-128	146.6	38.17722	-85.7297	0	2400	0	2400
GHCND:USW00093821	LOUISVILLE INTERNATIONAL AIRPORT KY US	19990111	67	-83	146.6	38.17722	-85.7297	0	2400	0	2400
GHCND:USW00093821	LOUISVILLE INTERNATIONAL AIRPORT KY US	19990112	128	50	146.6	38.17722	-85.7297	0	2400	0	2400
GHCND:USW00093821	LOUISVILLE INTERNATIONAL AIRPORT KY US	19990113	133	-6	146.6	38.17722	-85.7297	0	2400	0	2400
GHCND:USW00093821	LOUISVILLE INTERNATIONAL AIRPORT KY US	19990114	-6	-56	146.6	38.17722	-85.7297	0	2400	0	2400
GHCND:USW00093821	LOUISVILLE INTERNATIONAL AIRPORT KY US	19990115	22	-67	146.6	38.17722	-85.7297	0	2400	0	2400
GHCND:USW00093821	LOUISVILLE INTERNATIONAL AIRPORT KY US	19990116	128	17	146.6	38.17722	-85.7297	0	2400	0	2400
GHCND:USW00093821	LOUISVILLE INTERNATIONAL AIRPORT KY US	19990117	144	6	146.6	38.17722	-85.7297	0	2400	0	2400
GHCND:USW00093821	LOUISVILLE INTERNATIONAL AIRPORT KY US	19990118	106	28	146.6	38.17722	-85.7297	0	2400	0	2400
GHCND:USW00093821	LOUISVILLE INTERNATIONAL AIRPORT KY US	19990119	106	-11	146.6	38.17722	-85.7297	0	2400	0	2400
GHCND:USW00093821	LOUISVILLE INTERNATIONAL AIRPORT KY US	19990120	161	39	146.6	38.17722	-85.7297	0	2400	0	2400
GHCND:USW00093821	LOUISVILLE INTERNATIONAL AIRPORT KY US	19990121	172	83	146.6	38.17722	-85.7297	0	2400	0	2400
GHCND:USW00093821	LOUISVILLE INTERNATIONAL AIRPORT KY US	19990122	200	128	146.6	38.17722	-85.7297	0	2400	0	2400
GHCND:USW00093821	LOUISVILLE INTERNATIONAL AIRPORT KY US	19990123	183	50	146.6	38.17722	-85.7297	0	2400	0	2400
GHCND:USW00093821	LOUISVILLE INTERNATIONAL AIRPORT KY US	19990124	56	6	146.6	38.17722	-85.7297	0	2400	0	2400
GHCND:USW00093821	LOUISVILLE INTERNATIONAL AIRPORT KY US	19990125	72	-6	146.6	38.17722	-85.7297	0	2400	0	2400
GHCND:USW00093821	LOUISVILLE INTERNATIONAL AIRPORT KY US	19990126	128	-11	146.6	38.17722	-85.7297	0	2400	0	2400
GHCND:USW00093821	LOUISVILLE INTERNATIONAL AIRPORT KY US	19990127	200	61	146.6	38.17722	-85.7297	0	2400	0	2400
GHCND:USW00093821	LOUISVILLE INTERNATIONAL AIRPORT KY US	19990128	167	22	146.6	38.17722	-85.7297	0	2400	0	2400
GHCND:USW00093821	LOUISVILLE INTERNATIONAL AIRPORT KY US	19990129	67	11	146.6	38.17722	-85.7297	0	2400	0	2400
GHCND:USW00093821	LOUISVILLE INTERNATIONAL AIRPORT KY US	19990130	106	6	146.6	38.17722	-85.7297	0	2400	0	2400
GHCND:USW00093821	LOUISVILLE INTERNATIONAL AIRPORT KY US	19990131	78	50	146.6	38.17722	-85.7297	0	2400	0	2400
GHCND:USW00093821	LOUISVILLE INTERNATIONAL AIRPORT KY US	19990201	83	56	146.6	38.17722	-85.7297	0	2400	0	2400
GHCND:USW00093821	LOUISVILLE INTERNATIONAL AIRPORT KY US	19990202	94	22	146.6	38.17722	-85.7297	0	2400	0	2400
GHCND:USW00093821	LOUISVILLE INTERNATIONAL AIRPORT KY US	19990203	111	-22	146.6	38.17722	-85.7297	0	2400	0	2400
GHCND:USW00093821	LOUISVILLE INTERNATIONAL AIRPORT KY US	19990204	111	6	146.6	38.17722	-85.7297	0	2400	0	2400
GHCND:USW00093821	LOUISVILLE INTERNATIONAL AIRPORT KY US	19990205	133	-22	146.6	38.17722	-85.7297	0	2400	0	2400
GHCND:USW00093821	LOUISVILLE INTERNATIONAL AIRPORT KY US	19990206	194	111	146.6	38.17722	-85.7297	0	2400	0	2400
GHCND:USW00093821	LOUISVILLE INTERNATIONAL AIRPORT KY US	19990207	167	56	146.6	38.17722	-85.7297	0	2400	0	2400
GHCND:USW00093821	LOUISVILLE INTERNATIONAL AIRPORT KY US	19990208	139	33	146.6	38.17722	-85.7297	0	2400	0	2400
GHCND:USW00093821	LOUISVILLE INTERNATIONAL AIRPORT KY US	19990209	189	67	146.6	38.17722	-85.7297	0	2400	0	2400
GHCND:USW00093821	LOUISVILLE INTERNATIONAL AIRPORT KY US	19990210	194	17	146.6	38.17722	-85.7297	0	2400	0	2400
GHCND:USW00093821	LOUISVILLE INTERNATIONAL AIRPORT KY US	19990211	239	100	146.6	38.17722	-85.7297	0	2400	0	2400
GHCND:USW00093821	LOUISVILLE INTERNATIONAL AIRPORT KY US	19990212	100	-22	146.6	38.17722	-85.7297	0	2400	0	2400
GHCND:USW00093821	LOUISVILLE INTERNATIONAL AIRPORT KY US	19990213	6	-67	146.6	38.17722	-85.7297	0	2400	0	2400
GHCND:USW00093821	LOUISVILLE INTERNATIONAL AIRPORT KY US	19990214	67	-67	146.6	38.17722	-85.7297	0	2400	0	2400
GHCND:USW00093821	LOUISVILLE INTERNATIONAL AIRPORT KY US	19990215	144	-17	146.6	38.17722	-85.7297	0	2400	0	2400
GHCND:USW00093821	LOUISVILLE INTERNATIONAL AIRPORT KY US	19990216	172	72	146.6	38.17722	-85.7297	0	2400	0	2400
GHCND:USW00093821	LOUISVILLE INTERNATIONAL AIRPORT KY US	19990217	72	17	146.6	38.17722	-85.7297	0	2400	0	2400
GHCND:USW00093821	LOUISVILLE INTERNATIONAL AIRPORT KY US	19990218	67	-17	146.6	38.17722	-85.7297	0	2400	0	2400
GHCND:USW00093821	LOUISVILLE INTERNATIONAL AIRPORT KY US	19990219	83	-11	146.6	38.17722	-85.7297	0	2400	0	2400
GHCND:USW00093821	LOUISVILLE INTERNATIONAL AIRPORT KY US	19990220	39	-22	146.6	38.17722	-85.7297	0	2400	0	2400
GHCND:USW00093821	LOUISVILLE INTERNATIONAL AIRPORT KY US	19990221	22	-28	146.6	38.17722	-85.7297	0	2400	0	2400
GHCND:USW00093821	LOUISVILLE INTERNATIONAL AIRPORT KY US	19990222	28	-61	146.6	38.17722	-85.7297	0	2400	0	2400
GHCND:USW00093821	LOUISVILLE INTERNATIONAL AIRPORT KY US	19990223	39	-22	146.6	38.17722	-85.7297	0	2400	0	2400
GHCND:USW00093821	LOUISVILLE INTERNATIONAL AIRPORT KY US	19990224	39	11	146.6	38.17722	-85.7297	0	2400	0	2400
GHCND:USW00093821	LOUISVILLE INTERNATIONAL AIRPORT KY US	19990225	106	0	146.6	38.17722	-85.7297	0	2400	0	2400
GHCND:USW00093821	LOUISVILLE INTERNATIONAL AIRPORT KY US	19990226	106	-28	146.6	38.17722	-85.7297	0	2400	0	2400
GHCND:USW00093821	LOUISVILLE INTERNATIONAL AIRPORT KY US	19990227	167	67	146.6	38.17722	-85.7297	0	2400	0	2400
GHCND:USW00093821	LOUISVILLE INTERNATIONAL AIRPORT KY US	19990228	111	39	146.6	38.17722	-85.7297	0	2400	0	2400
GHCND:USW00093821	LOUISVILLE INTERNATIONAL AIRPORT KY US	19990301	106	28	146.6	38.17722	-85.7297	0	2400	0	2400
GHCND:USW00093821	LOUISVILLE INTERNATIONAL AIRPORT KY US	19990302	183	0	146.6	38.17722	-85.7297	0	2400	0	2400
GHCND:USW00093821	LOUISVILLE INTERNATIONAL AIRPORT KY US	19990303	78	-17	146.6	38.17722	-85.7297	0	2400	0	2400
GHCND:USW00093821	LOUISVILLE INTERNATIONAL AIRPORT KY US	19990304	78	-33	146.6	38.17722	-85.7297	0	2400	0	2400
GHCND:USW00093821	LOUISVILLE INTERNATIONAL AIRPORT KY US	19990305	156	11	146.6	38.17722	-85.7297	0	2400	0	2400
GHCND:USW00093821	LOUISVILLE INTERNATIONAL AIRPORT KY US	19990306	83	-6	146.6	38.17722	-85.7297	0	2400	0	2400
GHCND:USW00093821	LOUISVILLE INTERNATIONAL AIRPORT KY US	19990307	33	-56	146.6	38.17722	-85.7297	0	2400	0	2400
GHCND:USW00093821	LOUISVILLE INTERNATIONAL AIRPORT KY US	19990308	39	-39	146.6	38.17722	-85.7297	0	2400	0	2400
GHCND:USW00093821	LOUISVILLE INTERNATIONAL AIRPORT KY US	19990309	78	6	146.6	38.17722	-85.7297	0	2400	0	2400
GHCND:USW00093821	LOUISVILLE INTERNATIONAL AIRPORT KY US	19990310	22	-28	146.6	38.17722	-85.7297	0	2400	0	2400
GHCND:USW00093821	LOUISVILLE INTERNATIONAL AIRPORT KY US	19990311	50	-50	146.6	38.17722	-85.7297	0	2400	0	2400
GHCND:USW00093821	LOUISVILLE INTERNATIONAL AIRPORT KY US	19990312	89	-50	146.6	38.17722	-85.7297	0	2400	0	2400
GHCND:USW00093821	LOUISVILLE INTERNATIONAL AIRPORT KY US	19990313	50	0	146.6	38.17722	-85.7297	0	2400	0	2400
GHCND:USW00093821	LOUISVILLE INTERNATIONAL AIRPORT KY US	19990314	22	-6	146.6	38.17722	-85.7297	0	2400	0	2400
GHCND:USW00093821	LOUISVILLE INTERNATIONAL AIRPORT KY US	19990315	83	-33	146.6	38.17722	-85.7297	0	2400	0	2400
GHCND:USW00093821	LOUISVILLE INTERNATIONAL AIRPORT KY US	19990316	172	-28	146.6	38.17722	-85.7297	0	2400	0	2400
GHCND:USW00093821	LOUISVILLE INTERNATIONAL AIRPORT KY US	19990317	239	83	146.6	38.17722	-85.7297	0	2400	0	2400
GHCND:USW00093821	LOUISVILLE INTERNATIONAL AIRPORT KY US	19990318	172	56	146.6	38.17722	-85.7297	0	2400	0	2400
GHCND:USW00093821	LOUISVILLE INTERNATIONAL AIRPORT KY US	19990319	117	11	146.6	38.17722	-85.7297	0	2400	0	2400
GHCND:USW00093821	LOUISVILLE INTERNATIONAL AIRPORT KY US	19990320	156	28	146.6	38.17722	-85.7297	0	2400	0	2400
GHCND:USW00093821	LOUISVILLE INTERNATIONAL AIRPORT KY US	19990321	139	50	146.6	38.17722	-85.7297	0	2400	0	2400
GHCND:USW00093821	LOUISVILLE INTERNATIONAL AIRPORT KY US	19990322	117	0	146.6	38.17722	-85.7297	0	2400	0	2400
GHCND:USW00093821	LOUISVILLE INTERNATIONAL AIRPORT KY US	19990323	78	33	146.6	38.17722	-85.7297	0	2400	0	2400
GHCND:USW00093821	LOUISVILLE INTERNATIONAL AIRPORT KY US	19990324	161	56	146.6	38.17722	-85.7297	0	2400	0	2400
GHCND:USW00093821	LOUISVILLE INTERNATIONAL AIRPORT KY US	19990325	111	0	146.6	38.17722	-85.7297	0	2400	0	2400
GHCND:USW00093821	LOUISVILLE INTERNATIONAL AIRPORT KY US	19990326	89	-11	146.6	38.17722	-85.7297	0	2400	0	2400
GHCND:USW00093821	LOUISVILLE INTERNATIONAL AIRPORT KY US	19990327	133	0	146.6	38.17722	-85.7297	0	2400	0	2400
GHCND:USW00093821	LOUISVILLE INTERNATIONAL AIRPORT KY US	19990328	178	6	146.6	38.17722	-85.7297	0	2400	0	2400
GHCND:USW00093821	LOUISVILLE INTERNATIONAL AIRPORT KY US	19990329	189	89	146.6	38.17722	-85.7297	0	2400	0	2400
GHCND:USW00093821	LOUISVILLE INTERNATIONAL AIRPORT KY US	19990330	211	22	146.6	38.17722	-85.7297	0	2400	0	2400
GHCND:USW00093821	LOUISVILLE INTERNATIONAL AIRPORT KY US	19990331	167	78	146.6	38.17722	-85.7297	0	2400	0	2400
GHCND:USW00093821	LOUISVILLE INTERNATIONAL AIRPORT KY US	19990401	189	122	146.6	38.17722	-85.7297	0	2400	0	2400
GHCND:USW00093821	LOUISVILLE INTERNATIONAL AIRPORT KY US	19990402	244	122	146.6	38.17722	-85.7297	0	2400	0	2400
GHCND:USW00093821	LOUISVILLE INTERNATIONAL AIRPORT KY US	19990403	206	156	146.6	38.17722	-85.7297	0	2400	0	2400
GHCND:USW00093821	LOUISVILLE INTERNATIONAL AIRPORT KY US	19990404	239	139	146.6	38.17722	-85.7297	0	2400	0	2400
GHCND:USW00093821	LOUISVILLE INTERNATIONAL AIRPORT KY US	19990405	256	89	146.6	38.17722	-85.7297	0	2400	0	2400
GHCND:USW00093821	LOUISVILLE INTERNATIONAL AIRPORT KY US	19990406	239	133	146.6	38.17722	-85.7297	0	2400	0	2400
GHCND:USW00093821	LOUISVILLE INTERNATIONAL AIRPORT KY US	19990407	244	83	146.6	38.17722	-85.7297	0	2400	0	2400
GHCND:USW00093821	LOUISVILLE INTERNATIONAL AIRPORT KY US	19990408	239	139	146.6	38.17722	-85.7297	0	2400	0	2400
GHCND:USW00093821	LOUISVILLE INTERNATIONAL AIRPORT KY US	19990409	244	122	146.6	38.17722	-85.7297	0	2400	0	2400
GHCND:USW00093821	LOUISVILLE INTERNATIONAL AIRPORT KY US	19990410	200	72	146.6	38.17722	-85.7297	0	2400	0	2400
GHCND:USW00093821	LOUISVILLE INTERNATIONAL AIRPORT KY US	19990411	217	100	146.6	38.17722	-85.7297	0	2400	0	2400
GHCND:USW00093821	LOUISVILLE INTERNATIONAL AIRPORT KY US	19990412	117	56	146.6	38.17722	-85.7297	0	2400	0	2400
GHCND:USW00093821	LOUISVILLE INTERNATIONAL AIRPORT KY US	19990413	178	28	146.6	38.17722	-85.7297	0	2400	0	2400
GHCND:USW00093821	LOUISVILLE INTERNATIONAL AIRPORT KY US	19990414	189	67	146.6	38.17722	-85.7297	0	2400	0	2400
GHCND:USW00093821	LOUISVILLE INTERNATIONAL AIRPORT KY US	19990415	167	83	146.6	38.17722	-85.7297	0	2400	0	2400
GHCND:USW00093821	LOUISVILLE INTERNATIONAL AIRPORT KY US	19990416	106	67	146.6	38.17722	-85.7297	0	2400	0	2400
GHCND:USW00093821	LOUISVILLE INTERNATIONAL AIRPORT KY US	19990417	78	50	146.6	38.17722	-85.7297	0	2400	0	2400
GHCND:USW00093821	LOUISVILLE INTERNATIONAL AIRPORT KY US	19990418	139	56	146.6	38.17722	-85.7297	0	2400	0	2400
GHCND:USW00093821	LOUISVILLE INTERNATIONAL AIRPORT KY US	19990419	161	56	146.6	38.17722	-85.7297	0	2400	0	2400
GHCND:USW00093821	LOUISVILLE INTERNATIONAL AIRPORT KY US	19990420	206	50	146.6	38.17722	-85.7297	0	2400	0	2400
GHCND:USW00093821	LOUISVILLE INTERNATIONAL AIRPORT KY US	19990421	278	139	146.6	38.17722	-85.7297	0	2400	0	2400
GHCND:USW00093821	LOUISVILLE INTERNATIONAL AIRPORT KY US	19990422	250	194	146.6	38.17722	-85.7297	0	2400	0	2400
GHCND:USW00093821	LOUISVILLE INTERNATIONAL AIRPORT KY US	19990423	278	106	146.6	38.17722	-85.7297	0	2400	0	2400
GHCND:USW00093821	LOUISVILLE INTERNATIONAL AIRPORT KY US	19990424	194	78	146.6	38.17722	-85.7297	0	2400	0	2400

GHCND:USW00093821	LOUISVILLE INTERNATIONAL AIRPORT KY US	19990425	211	56	146.6	38.17722	-85.7297	0	2400	0	2400
GHCND:USW00093821	LOUISVILLE INTERNATIONAL AIRPORT KY US	19990426	161	100	146.6	38.17722	-85.7297	0	2400	0	2400
GHCND:USW00093821	LOUISVILLE INTERNATIONAL AIRPORT KY US	19990427	217	150	146.6	38.17722	-85.7297	0	2400	0	2400
GHCND:USW00093821	LOUISVILLE INTERNATIONAL AIRPORT KY US	19990428	233	144	146.6	38.17722	-85.7297	0	2400	0	2400
GHCND:USW00093821	LOUISVILLE INTERNATIONAL AIRPORT KY US	19990429	217	117	146.6	38.17722	-85.7297	0	2400	0	2400
GHCND:USW00093821	LOUISVILLE INTERNATIONAL AIRPORT KY US	19990430	233	78	146.6	38.17722	-85.7297	0	2400	0	2400
GHCND:USW00093821	LOUISVILLE INTERNATIONAL AIRPORT KY US	19990501	244	89	146.6	38.17722	-85.7297	0	2400	0	2400
GHCND:USW00093821	LOUISVILLE INTERNATIONAL AIRPORT KY US	19990502	250	100	146.6	38.17722	-85.7297	0	2400	0	2400
GHCND:USW00093821	LOUISVILLE INTERNATIONAL AIRPORT KY US	19990503	267	94	146.6	38.17722	-85.7297	0	2400	0	2400
GHCND:USW00093821	LOUISVILLE INTERNATIONAL AIRPORT KY US	19990504	278	156	146.6	38.17722	-85.7297	0	2400	0	2400
GHCND:USW00093821	LOUISVILLE INTERNATIONAL AIRPORT KY US	19990505	261	172	146.6	38.17722	-85.7297	0	2400	0	2400
GHCND:USW00093821	LOUISVILLE INTERNATIONAL AIRPORT KY US	19990506	228	150	146.6	38.17722	-85.7297	0	2400	0	2400
GHCND:USW00093821	LOUISVILLE INTERNATIONAL AIRPORT KY US	19990507	244	122	146.6	38.17722	-85.7297	0	2400	0	2400
GHCND:USW00093821	LOUISVILLE INTERNATIONAL AIRPORT KY US	19990508	228	133	146.6	38.17722	-85.7297	0	2400	0	2400
GHCND:USW00093821	LOUISVILLE INTERNATIONAL AIRPORT KY US	19990509	261	128	146.6	38.17722	-85.7297	0	2400	0	2400
GHCND:USW00093821	LOUISVILLE INTERNATIONAL AIRPORT KY US	19990510	278	144	146.6	38.17722	-85.7297	0	2400	0	2400
GHCND:USW00093821	LOUISVILLE INTERNATIONAL AIRPORT KY US	19990511	300	161	146.6	38.17722	-85.7297	0	2400	0	2400
GHCND:USW00093821	LOUISVILLE INTERNATIONAL AIRPORT KY US	19990512	278	172	146.6	38.17722	-85.7297	0	2400	0	2400
GHCND:USW00093821	LOUISVILLE INTERNATIONAL AIRPORT KY US	19990513	222	161	146.6	38.17722	-85.7297	0	2400	0	2400
GHCND:USW00093821	LOUISVILLE INTERNATIONAL AIRPORT KY US	19990514	211	150	146.6	38.17722	-85.7297	0	2400	0	2400
GHCND:USW00093821	LOUISVILLE INTERNATIONAL AIRPORT KY US	19990515	261	144	146.6	38.17722	-85.7297	0	2400	0	2400
GHCND:USW00093821	LOUISVILLE INTERNATIONAL AIRPORT KY US	19990516	289	167	146.6	38.17722	-85.7297	0	2400	0	2400
GHCND:USW00093821	LOUISVILLE INTERNATIONAL AIRPORT KY US	19990517	300	183	146.6	38.17722	-85.7297	0	2400	0	2400
GHCND:USW00093821	LOUISVILLE INTERNATIONAL AIRPORT KY US	19990518	233	161	146.6	38.17722	-85.7297	0	2400	0	2400
GHCND:USW00093821	LOUISVILLE INTERNATIONAL AIRPORT KY US	19990519	250	117	146.6	38.17722	-85.7297	0	2400	0	2400
GHCND:USW00093821	LOUISVILLE INTERNATIONAL AIRPORT KY US	19990520	261	128	146.6	38.17722	-85.7297	0	2400	0	2400
GHCND:USW00093821	LOUISVILLE INTERNATIONAL AIRPORT KY US	19990521	283	133	146.6	38.17722	-85.7297	0	2400	0	2400
GHCND:USW00093821	LOUISVILLE INTERNATIONAL AIRPORT KY US	19990522	239	178	146.6	38.17722	-85.7297	0	2400	0	2400
GHCND:USW00093821	LOUISVILLE INTERNATIONAL AIRPORT KY US	19990523	256	150	146.6	38.17722	-85.7297	0	2400	0	2400
GHCND:USW00093821	LOUISVILLE INTERNATIONAL AIRPORT KY US	19990524	194	111	146.6	38.17722	-85.7297	0	2400	0	2400
GHCND:USW00093821	LOUISVILLE INTERNATIONAL AIRPORT KY US	19990525	222	89	146.6	38.17722	-85.7297	0	2400	0	2400
GHCND:USW00093821	LOUISVILLE INTERNATIONAL AIRPORT KY US	19990526	233	122	146.6	38.17722	-85.7297	0	2400	0	2400
GHCND:USW00093821	LOUISVILLE INTERNATIONAL AIRPORT KY US	19990527	256	100	146.6	38.17722	-85.7297	0	2400	0	2400
GHCND:USW00093821	LOUISVILLE INTERNATIONAL AIRPORT KY US	19990528	278	100	146.6	38.17722	-85.7297	0	2400	0	2400
GHCND:USW00093821	LOUISVILLE INTERNATIONAL AIRPORT KY US	19990529	294	133	146.6	38.17722	-85.7297	0	2400	0	2400
GHCND:USW00093821	LOUISVILLE INTERNATIONAL AIRPORT KY US	19990530	289	172	146.6	38.17722	-85.7297	0	2400	0	2400
GHCND:USW00093821	LOUISVILLE INTERNATIONAL AIRPORT KY US	19990531	239	194	146.6	38.17722	-85.7297	0	2400	0	2400
GHCND:USW00093821	LOUISVILLE INTERNATIONAL AIRPORT KY US	19990601	283	206	146.6	38.17722	-85.7297	0	2400	0	2400
GHCND:USW00093821	LOUISVILLE INTERNATIONAL AIRPORT KY US	19990602	283	194	146.6	38.17722	-85.7297	0	2400	0	2400
GHCND:USW00093821	LOUISVILLE INTERNATIONAL AIRPORT KY US	19990603	272	167	146.6	38.17722	-85.7297	0	2400	0	2400
GHCND:USW00093821	LOUISVILLE INTERNATIONAL AIRPORT KY US	19990604	289	200	146.6	38.17722	-85.7297	0	2400	0	2400
GHCND:USW00093821	LOUISVILLE INTERNATIONAL AIRPORT KY US	19990605	300	200	146.6	38.17722	-85.7297	0	2400	0	2400
GHCND:USW00093821	LOUISVILLE INTERNATIONAL AIRPORT KY US	19990606	322	211	146.6	38.17722	-85.7297	0	2400	0	2400
GHCND:USW00093821	LOUISVILLE INTERNATIONAL AIRPORT KY US	19990607	306	228	146.6	38.17722	-85.7297	0	2400	0	2400
GHCND:USW00093821	LOUISVILLE INTERNATIONAL AIRPORT KY US	19990608	333	228	146.6	38.17722	-85.7297	0	2400	0	2400
GHCND:USW00093821	LOUISVILLE INTERNATIONAL AIRPORT KY US	19990609	333	228	146.6	38.17722	-85.7297	0	2400	0	2400
GHCND:USW00093821	LOUISVILLE INTERNATIONAL AIRPORT KY US	19990610	339	217	146.6	38.17722	-85.7297	0	2400	0	2400
GHCND:USW00093821	LOUISVILLE INTERNATIONAL AIRPORT KY US	19990611	322	222	146.6	38.17722	-85.7297	0	2400	0	2400
GHCND:USW00093821	LOUISVILLE INTERNATIONAL AIRPORT KY US	19990612	328	228	146.6	38.17722	-85.7297	0	2400	0	2400
GHCND:USW00093821	LOUISVILLE INTERNATIONAL AIRPORT KY US	19990613	317	206	146.6	38.17722	-85.7297	0	2400	0	2400
GHCND:USW00093821	LOUISVILLE INTERNATIONAL AIRPORT KY US	19990614	278	211	146.6	38.17722	-85.7297	0	2400	0	2400
GHCND:USW00093821	LOUISVILLE INTERNATIONAL AIRPORT KY US	19990615	250	167	146.6	38.17722	-85.7297	0	2400	0	2400
GHCND:USW00093821	LOUISVILLE INTERNATIONAL AIRPORT KY US	19990616	250	139	146.6	38.17722	-85.7297	0	2400	0	2400
GHCND:USW00093821	LOUISVILLE INTERNATIONAL AIRPORT KY US	19990617	239	156	146.6	38.17722	-85.7297	0	2400	0	2400
GHCND:USW00093821	LOUISVILLE INTERNATIONAL AIRPORT KY US	19990618	244	122	146.6	38.17722	-85.7297	0	2400	0	2400
GHCND:USW00093821	LOUISVILLE INTERNATIONAL AIRPORT KY US	19990619	272	150	146.6	38.17722	-85.7297	0	2400	0	2400
GHCND:USW00093821	LOUISVILLE INTERNATIONAL AIRPORT KY US	19990620	294	200	146.6	38.17722	-85.7297	0	2400	0	2400
GHCND:USW00093821	LOUISVILLE INTERNATIONAL AIRPORT KY US	19990621	317	211	146.6	38.17722	-85.7297	0	2400	0	2400
GHCND:USW00093821	LOUISVILLE INTERNATIONAL AIRPORT KY US	19990622	317	206	146.6	38.17722	-85.7297	0	2400	0	2400
GHCND:USW00093821	LOUISVILLE INTERNATIONAL AIRPORT KY US	19990623	317	200	146.6	38.17722	-85.7297	0	2400	0	2400
GHCND:USW00093821	LOUISVILLE INTERNATIONAL AIRPORT KY US	19990624	267	211	146.6	38.17722	-85.7297	0	2400	0	2400
GHCND:USW00093821	LOUISVILLE INTERNATIONAL AIRPORT KY US	19990625	294	222	146.6	38.17722	-85.7297	0	2400	0	2400
GHCND:USW00093821	LOUISVILLE INTERNATIONAL AIRPORT KY US	19990626	311	228	146.6	38.17722	-85.7297	0	2400	0	2400
GHCND:USW00093821	LOUISVILLE INTERNATIONAL AIRPORT KY US	19990627	289	233	146.6	38.17722	-85.7297	0	2400	0	2400
GHCND:USW00093821	LOUISVILLE INTERNATIONAL AIRPORT KY US	19990628	289	217	146.6	38.17722	-85.7297	0	2400	0	2400
GHCND:USW00093821	LOUISVILLE INTERNATIONAL AIRPORT KY US	19990629	267	200	146.6	38.17722	-85.7297	0	2400	0	2400
GHCND:USW00093821	LOUISVILLE INTERNATIONAL AIRPORT KY US	19990630	278	167	146.6	38.17722	-85.7297	0	2400	0	2400
GHCND:USW00093821	LOUISVILLE INTERNATIONAL AIRPORT KY US	19990701	294	217	146.6	38.17722	-85.7297	0	2400	0	2400
GHCND:USW00093821	LOUISVILLE INTERNATIONAL AIRPORT KY US	19990702	317	228	146.6	38.17722	-85.7297	0	2400	0	2400
GHCND:USW00093821	LOUISVILLE INTERNATIONAL AIRPORT KY US	19990703	339	244	146.6	38.17722	-85.7297	0	2400	0	2400
GHCND:USW00093821	LOUISVILLE INTERNATIONAL AIRPORT KY US	19990704	344	256	146.6	38.17722	-85.7297	0	2400	0	2400
GHCND:USW00093821	LOUISVILLE INTERNATIONAL AIRPORT KY US	19990705	339	256	146.6	38.17722	-85.7297	0	2400	0	2400
GHCND:USW00093821	LOUISVILLE INTERNATIONAL AIRPORT KY US	19990706	344	250	146.6	38.17722	-85.7297	0	2400	0	2400
GHCND:USW00093821	LOUISVILLE INTERNATIONAL AIRPORT KY US	19990707	317	228	146.6	38.17722	-85.7297	0	2400	0	2400
GHCND:USW00093821	LOUISVILLE INTERNATIONAL AIRPORT KY US	19990708	317	194	146.6	38.17722	-85.7297	0	2400	0	2400
GHCND:USW00093821	LOUISVILLE INTERNATIONAL AIRPORT KY US	19990709	333	222	146.6	38.17722	-85.7297	0	2400	0	2400
GHCND:USW00093821	LOUISVILLE INTERNATIONAL AIRPORT KY US	19990710	272	194	146.6	38.17722	-85.7297	0	2400	0	2400
GHCND:USW00093821	LOUISVILLE INTERNATIONAL AIRPORT KY US	19990711	272	161	146.6	38.17722	-85.7297	0	2400	0	2400
GHCND:USW00093821	LOUISVILLE INTERNATIONAL AIRPORT KY US	19990712	289	172	146.6	38.17722	-85.7297	0	2400	0	2400
GHCND:USW00093821	LOUISVILLE INTERNATIONAL AIRPORT KY US	19990713	294	194	146.6	38.17722	-85.7297	0	2400	0	2400
GHCND:USW00093821	LOUISVILLE INTERNATIONAL AIRPORT KY US	19990714	311	200	146.6	38.17722	-85.7297	0	2400	0	2400
GHCND:USW00093821	LOUISVILLE INTERNATIONAL AIRPORT KY US	19990715	317	211	146.6	38.17722	-85.7297	0	2400	0	2400
GHCND:USW00093821	LOUISVILLE INTERNATIONAL AIRPORT KY US	19990716	328	217	146.6	38.17722	-85.7297	0	2400	0	2400
GHCND:USW00093821	LOUISVILLE INTERNATIONAL AIRPORT KY US	19990717	333	228	146.6	38.17722	-85.7297	0	2400	0	2400
GHCND:USW00093821	LOUISVILLE INTERNATIONAL AIRPORT KY US	19990718	339	233	146.6	38.17722	-85.7297	0	2400	0	2400
GHCND:USW00093821	LOUISVILLE INTERNATIONAL AIRPORT KY US	19990719	344	217	146.6	38.17722	-85.7297	0	2400	0	2400
GHCND:USW00093821	LOUISVILLE INTERNATIONAL AIRPORT KY US	19990720	350	256	146.6	38.17722	-85.7297	0	2400	0	2400
GHCND:USW00093821	LOUISVILLE INTERNATIONAL AIRPORT KY US	19990721	356	244	146.6	38.17722	-85.7297	0	2400	0	2400
GHCND:USW00093821	LOUISVILLE INTERNATIONAL AIRPORT KY US	19990722	367	250	146.6	38.17722	-85.7297	0	2400	0	2400
GHCND:USW00093821	LOUISVILLE INTERNATIONAL AIRPORT KY US	19990723	367	261	146.6	38.17722	-85.7297	0	2400	0	2400
GHCND:USW00093821	LOUISVILLE INTERNATIONAL AIRPORT KY US	19990724	361	267	146.6	38.17722	-85.7297	0	2400	0	2400
GHCND:USW00093821	LOUISVILLE INTERNATIONAL AIRPORT KY US	19990725	378	233	146.6	38.17722	-85.7297	0	2400	0	2400
GHCND:USW00093821	LOUISVILLE INTERNATIONAL AIRPORT KY US	19990726	361	233	146.6	38.17722	-85.7297	0	2400	0	2400
GHCND:USW00093821	LOUISVILLE INTERNATIONAL AIRPORT KY US	19990727	350	250	146.6	38.17722	-85.7297	0	2400	0	2400
GHCND:USW00093821	LOUISVILLE INTERNATIONAL AIRPORT KY US	19990728	356	250	146.6	38.17722	-85.7297	0	2400	0	2400
GHCND:USW00093821	LOUISVILLE INTERNATIONAL AIRPORT KY US	19990729	389	256	146.6	38.17722	-85.7297	0	2400	0	2400
GHCND:USW00093821	LOUISVILLE INTERNATIONAL AIRPORT KY US	19990730	411	272	146.6	38.17722	-85.7297	0	2400	0	2400
GHCND:USW00093821	LOUISVILLE INTERNATIONAL AIRPORT KY US	19990731	389	272	146.6	38.17722	-85.7297	0	2400	0	2400
GHCND:USW00093821	LOUISVILLE INTERNATIONAL AIRPORT KY US	19990801	339	261	146.6	38.17722	-85.7297	0	2400	0	2400
GHCND:USW00093821	LOUISVILLE INTERNATIONAL AIRPORT KY US	19990802	328	211	146.6	38.17722	-85.7297	0	2400	0	2400
GHCND:USW00093821	LOUISVILLE INTERNATIONAL AIRPORT KY US	19990803	317	183	146.6	38.17722	-85.7297	0	2400	0	2400
GHCND:USW00093821	LOUISVILLE INTERNATIONAL AIRPORT KY US	19990804	333	200	146.6	38.17722	-85.7297	0	2400	0	2400
GHCND:USW00093821	LOUISVILLE INTERNATIONAL AIRPORT KY US	19990805	322	217	146.6	38.17722	-85.7297	0	2400	0	2400
GHCND:USW00093821	LOUISVILLE INTERNATIONAL AIRPORT KY US	19990806	328	200	146.6	38.17722	-85.7297	0	2400	0	2400
GHCND:USW00093821	LOUISVILLE INTERNATIONAL AIRPORT KY US	19990807	361	194	146.6	38.17722	-85.7297	0	2400	0	2400
GHCND:USW00093821	LOUISVILLE INTERNATIONAL AIRPORT KY US	19990808	283	222	146.6	38.17722	-85.7297	0	2400	0	2400
GHCND:USW00093821	LOUISVILLE INTERNATIONAL AIRPORT KY US	19990809	294	194	146.6	38.17722	-85.7297	0	2400	0	2400
GHCND:USW00093821	LOUISVILLE INTERNATIONAL AIRPORT KY US	19990810	328	178	146.6	38.17722	-85.7297	0	2400	0	2400
GHCND:USW00093821	LOUISVILLE INTERNATIONAL AIRPORT KY US	19990811	344	222	146.6	38.17722	-85.7297	0	2400	0	2400
GHCND:USW00093821	LOUISVILLE INTERNATIONAL AIRPORT KY US	19990812	350	233	146.6	38.17722	-85.7297	0	2400	0	2400
GHCND:USW00093821	LOUISVILLE INTERNATIONAL AIRPORT KY US	19990813	372	211	146.6	38.17722	-85.7297	0	2400	0	2400
GHCND:USW00093821	LOUISVILLE INTERNATIONAL AIRPORT KY US	19990814	239	189	146.6	38.17722	-85.7297	0	2400	0	2400
GHCND:USW00093821	LOUISVILLE INTERNATIONAL AIRPORT KY US	19990815	300	167	146.6	38.17722	-85.7297	0	2400	0	2400
GHCND:USW00093821	LOUISVILLE INTERNATIONAL AIRPORT KY US	19990816	339	172	146.6	38.17722	-85.7297	0	2400	0	2400
GHCND:USW00093821	LOUISVILLE INTERNATIONAL AIRPORT KY US	19990817	372	194	146.6	38.17722	-85.7297	0	2400	0	2400
GHCND:USW00093821	LOUISVILLE INTERNATIONAL AIRPORT KY US	19990818	344	206	146.6	38.17722	-85.7297	0	2400	0	2400
GHCND:USW00093821	LOUISVILLE INTERNATIONAL AIRPORT KY US	19990819	317	200	146.6	38.17722	-85.7297	0	2400	0	2400
GHCND:USW00093821	LOUISVILLE INTERNATIONAL AIRPORT KY US	19990820	294	178	146.6	38.17722	-85.7297	0	2400	0	2400
GHCND:USW00093821	LOUISVILLE INTERNATIONAL AIRPORT KY US	19990821	306	161	146.6	38.17722	-85.7297	0	2400	0	2400
GHCND:USW00093821	LOUISVILLE INTERNATIONAL AIRPORT KY US	19990822	328	167	146.6	38.17722	-85.7297	0	2400	0	2400
GHCND:USW00093821	LOUISVILLE INTERNATIONAL AIRPORT KY US	19990823	356	194	146.6	38.17722	-85.7297	0	2400	0	2400
GHCND:USW00093821	LOUISVILLE INTERNATIONAL AIRPORT KY US	19990824	294	200	146.6	38.17722	-85.7297	0	2400	0	2400
GHCND:USW00093821	LOUISVILLE INTERNATIONAL AIRPORT KY US	19990825	283	178	146.6	38.17722	-85.7297	0	2400	0	2400
GHCND:USW00093821	LOUISVILLE INTERNATIONAL AIRPORT KY US	19990826	294	178	146.6	38.17722	-85.7297	0	2400	0	2400

GHCND:USW00093821	LOUISVILLE INTERNATIONAL AIRPORT KY US	19990827	322	194	146.6	38.17722	-85.7297	0	2400	0	2400
GHCND:USW00093821	LOUISVILLE INTERNATIONAL AIRPORT KY US	19990828	344	200	146.6	38.17722	-85.7297	0	2400	0	2400
GHCND:USW00093821	LOUISVILLE INTERNATIONAL AIRPORT KY US	19990829	356	217	146.6	38.17722	-85.7297	0	2400	0	2400
GHCND:USW00093821	LOUISVILLE INTERNATIONAL AIRPORT KY US	19990830	278	156	146.6	38.17722	-85.7297	0	2400	0	2400
GHCND:USW00093821	LOUISVILLE INTERNATIONAL AIRPORT KY US	19990831	322	139	146.6	38.17722	-85.7297	0	2400	0	2400
GHCND:USW00093821	LOUISVILLE INTERNATIONAL AIRPORT KY US	19990901	344	172	146.6	38.17722	-85.7297	0	2400	0	2400
GHCND:USW00093821	LOUISVILLE INTERNATIONAL AIRPORT KY US	19990902	356	178	146.6	38.17722	-85.7297	0	2400	0	2400
GHCND:USW00093821	LOUISVILLE INTERNATIONAL AIRPORT KY US	19990903	367	200	146.6	38.17722	-85.7297	0	2400	0	2400
GHCND:USW00093821	LOUISVILLE INTERNATIONAL AIRPORT KY US	19990904	372	206	146.6	38.17722	-85.7297	0	2400	0	2400
GHCND:USW00093821	LOUISVILLE INTERNATIONAL AIRPORT KY US	19990905	367	200	146.6	38.17722	-85.7297	0	2400	0	2400
GHCND:USW00093821	LOUISVILLE INTERNATIONAL AIRPORT KY US	19990906	361	211	146.6	38.17722	-85.7297	0	2400	0	2400
GHCND:USW00093821	LOUISVILLE INTERNATIONAL AIRPORT KY US	19990907	317	178	146.6	38.17722	-85.7297	0	2400	0	2400
GHCND:USW00093821	LOUISVILLE INTERNATIONAL AIRPORT KY US	19990908	350	161	146.6	38.17722	-85.7297	0	2400	0	2400
GHCND:USW00093821	LOUISVILLE INTERNATIONAL AIRPORT KY US	19990909	294	178	146.6	38.17722	-85.7297	0	2400	0	2400
GHCND:USW00093821	LOUISVILLE INTERNATIONAL AIRPORT KY US	19990910	289	133	146.6	38.17722	-85.7297	0	2400	0	2400
GHCND:USW00093821	LOUISVILLE INTERNATIONAL AIRPORT KY US	19990911	322	156	146.6	38.17722	-85.7297	0	2400	0	2400
GHCND:USW00093821	LOUISVILLE INTERNATIONAL AIRPORT KY US	19990912	344	172	146.6	38.17722	-85.7297	0	2400	0	2400
GHCND:USW00093821	LOUISVILLE INTERNATIONAL AIRPORT KY US	19990913	261	156	146.6	38.17722	-85.7297	0	2400	0	2400
GHCND:USW00093821	LOUISVILLE INTERNATIONAL AIRPORT KY US	19990914	261	106	146.6	38.17722	-85.7297	0	2400	0	2400
GHCND:USW00093821	LOUISVILLE INTERNATIONAL AIRPORT KY US	19990915	283	106	146.6	38.17722	-85.7297	0	2400	0	2400
GHCND:USW00093821	LOUISVILLE INTERNATIONAL AIRPORT KY US	19990916	244	128	146.6	38.17722	-85.7297	0	2400	0	2400
GHCND:USW00093821	LOUISVILLE INTERNATIONAL AIRPORT KY US	19990917	256	106	146.6	38.17722	-85.7297	0	2400	0	2400
GHCND:USW00093821	LOUISVILLE INTERNATIONAL AIRPORT KY US	19990918	267	111	146.6	38.17722	-85.7297	0	2400	0	2400
GHCND:USW00093821	LOUISVILLE INTERNATIONAL AIRPORT KY US	19990919	317	128	146.6	38.17722	-85.7297	0	2400	0	2400
GHCND:USW00093821	LOUISVILLE INTERNATIONAL AIRPORT KY US	19990920	256	172	146.6	38.17722	-85.7297	0	2400	0	2400
GHCND:USW00093821	LOUISVILLE INTERNATIONAL AIRPORT KY US	19990921	206	122	146.6	38.17722	-85.7297	0	2400	0	2400
GHCND:USW00093821	LOUISVILLE INTERNATIONAL AIRPORT KY US	19990922	228	72	146.6	38.17722	-85.7297	0	2400	0	2400
GHCND:USW00093821	LOUISVILLE INTERNATIONAL AIRPORT KY US	19990923	272	72	146.6	38.17722	-85.7297	0	2400	0	2400
GHCND:USW00093821	LOUISVILLE INTERNATIONAL AIRPORT KY US	19990924	306	139	146.6	38.17722	-85.7297	0	2400	0	2400
GHCND:USW00093821	LOUISVILLE INTERNATIONAL AIRPORT KY US	19990925	322	139	146.6	38.17722	-85.7297	0	2400	0	2400
GHCND:USW00093821	LOUISVILLE INTERNATIONAL AIRPORT KY US	19990926	311	139	146.6	38.17722	-85.7297	0	2400	0	2400
GHCND:USW00093821	LOUISVILLE INTERNATIONAL AIRPORT KY US	19990927	311	183	146.6	38.17722	-85.7297	0	2400	0	2400
GHCND:USW00093821	LOUISVILLE INTERNATIONAL AIRPORT KY US	19990928	317	194	146.6	38.17722	-85.7297	0	2400	0	2400
GHCND:USW00093821	LOUISVILLE INTERNATIONAL AIRPORT KY US	19990929	233	111	146.6	38.17722	-85.7297	0	2400	0	2400
GHCND:USW00093821	LOUISVILLE INTERNATIONAL AIRPORT KY US	19990930	211	78	146.6	38.17722	-85.7297	0	2400	0	2400
GHCND:USW00093821	LOUISVILLE INTERNATIONAL AIRPORT KY US	19991001	256	78	146.6	38.17722	-85.7297	0	2400	0	2400
GHCND:USW00093821	LOUISVILLE INTERNATIONAL AIRPORT KY US	19991002	267	100	146.6	38.17722	-85.7297	0	2400	0	2400
GHCND:USW00093821	LOUISVILLE INTERNATIONAL AIRPORT KY US	19991003	278	111	146.6	38.17722	-85.7297	0	2400	0	2400
GHCND:USW00093821	LOUISVILLE INTERNATIONAL AIRPORT KY US	19991004	172	94	146.6	38.17722	-85.7297	0	2400	0	2400
GHCND:USW00093821	LOUISVILLE INTERNATIONAL AIRPORT KY US	19991005	183	94	146.6	38.17722	-85.7297	0	2400	0	2400
GHCND:USW00093821	LOUISVILLE INTERNATIONAL AIRPORT KY US	19991006	233	67	146.6	38.17722	-85.7297	0	2400	0	2400
GHCND:USW00093821	LOUISVILLE INTERNATIONAL AIRPORT KY US	19991007	250	100	146.6	38.17722	-85.7297	0	2400	0	2400
GHCND:USW00093821	LOUISVILLE INTERNATIONAL AIRPORT KY US	19991008	272	144	146.6	38.17722	-85.7297	0	2400	0	2400
GHCND:USW00093821	LOUISVILLE INTERNATIONAL AIRPORT KY US	19991009	206	172	146.6	38.17722	-85.7297	0	2400	0	2400
GHCND:USW00093821	LOUISVILLE INTERNATIONAL AIRPORT KY US	19991010	211	156	146.6	38.17722	-85.7297	0	2400	0	2400
GHCND:USW00093821	LOUISVILLE INTERNATIONAL AIRPORT KY US	19991011	194	128	146.6	38.17722	-85.7297	0	2400	0	2400
GHCND:USW00093821	LOUISVILLE INTERNATIONAL AIRPORT KY US	19991012	250	94	146.6	38.17722	-85.7297	0	2400	0	2400
GHCND:USW00093821	LOUISVILLE INTERNATIONAL AIRPORT KY US	19991013	272	106	146.6	38.17722	-85.7297	0	2400	0	2400
GHCND:USW00093821	LOUISVILLE INTERNATIONAL AIRPORT KY US	19991014	172	72	146.6	38.17722	-85.7297	0	2400	0	2400
GHCND:USW00093821	LOUISVILLE INTERNATIONAL AIRPORT KY US	19991015	256	78	146.6	38.17722	-85.7297	0	2400	0	2400
GHCND:USW00093821	LOUISVILLE INTERNATIONAL AIRPORT KY US	19991016	267	133	146.6	38.17722	-85.7297	0	2400	0	2400
GHCND:USW00093821	LOUISVILLE INTERNATIONAL AIRPORT KY US	19991017	183	106	146.6	38.17722	-85.7297	0	2400	0	2400
GHCND:USW00093821	LOUISVILLE INTERNATIONAL AIRPORT KY US	19991018	144	50	146.6	38.17722	-85.7297	0	2400	0	2400
GHCND:USW00093821	LOUISVILLE INTERNATIONAL AIRPORT KY US	19991019	111	56	146.6	38.17722	-85.7297	0	2400	0	2400
GHCND:USW00093821	LOUISVILLE INTERNATIONAL AIRPORT KY US	19991020	183	28	146.6	38.17722	-85.7297	0	2400	0	2400
GHCND:USW00093821	LOUISVILLE INTERNATIONAL AIRPORT KY US	19991021	189	22	146.6	38.17722	-85.7297	0	2400	0	2400
GHCND:USW00093821	LOUISVILLE INTERNATIONAL AIRPORT KY US	19991022	183	94	146.6	38.17722	-85.7297	0	2400	0	2400
GHCND:USW00093821	LOUISVILLE INTERNATIONAL AIRPORT KY US	19991023	128	44	146.6	38.17722	-85.7297	0	2400	0	2400
GHCND:USW00093821	LOUISVILLE INTERNATIONAL AIRPORT KY US	19991024	117	33	146.6	38.17722	-85.7297	0	2400	0	2400
GHCND:USW00093821	LOUISVILLE INTERNATIONAL AIRPORT KY US	19991025	172	6	146.6	38.17722	-85.7297	0	2400	0	2400
GHCND:USW00093821	LOUISVILLE INTERNATIONAL AIRPORT KY US	19991026	217	44	146.6	38.17722	-85.7297	0	2400	0	2400
GHCND:USW00093821	LOUISVILLE INTERNATIONAL AIRPORT KY US	19991027	217	67	146.6	38.17722	-85.7297	0	2400	0	2400
GHCND:USW00093821	LOUISVILLE INTERNATIONAL AIRPORT KY US	19991028	261	56	146.6	38.17722	-85.7297	0	2400	0	2400
GHCND:USW00093821	LOUISVILLE INTERNATIONAL AIRPORT KY US	19991029	261	106	146.6	38.17722	-85.7297	0	2400	0	2400
GHCND:USW00093821	LOUISVILLE INTERNATIONAL AIRPORT KY US	19991030	244	111	146.6	38.17722	-85.7297	0	2400	0	2400
GHCND:USW00093821	LOUISVILLE INTERNATIONAL AIRPORT KY US	19991031	244	122	146.6	38.17722	-85.7297	0	2400	0	2400
GHCND:USW00093821	LOUISVILLE INTERNATIONAL AIRPORT KY US	19991101	256	139	146.6	38.17722	-85.7297	0	2400	0	2400
GHCND:USW00093821	LOUISVILLE INTERNATIONAL AIRPORT KY US	19991102	183	28	146.6	38.17722	-85.7297	0	2400	0	2400
GHCND:USW00093821	LOUISVILLE INTERNATIONAL AIRPORT KY US	19991103	100	-6	146.6	38.17722	-85.7297	0	2400	0	2400
GHCND:USW00093821	LOUISVILLE INTERNATIONAL AIRPORT KY US	19991104	178	6	146.6	38.17722	-85.7297	0	2400	0	2400
GHCND:USW00093821	LOUISVILLE INTERNATIONAL AIRPORT KY US	19991105	222	100	146.6	38.17722	-85.7297	0	2400	0	2400
GHCND:USW00093821	LOUISVILLE INTERNATIONAL AIRPORT KY US	19991106	239	133	146.6	38.17722	-85.7297	0	2400	0	2400
GHCND:USW00093821	LOUISVILLE INTERNATIONAL AIRPORT KY US	19991107	167	106	146.6	38.17722	-85.7297	0	2400	0	2400
GHCND:USW00093821	LOUISVILLE INTERNATIONAL AIRPORT KY US	19991108	250	83	146.6	38.17722	-85.7297	0	2400	0	2400
GHCND:USW00093821	LOUISVILLE INTERNATIONAL AIRPORT KY US	19991109	244	111	146.6	38.17722	-85.7297	0	2400	0	2400
GHCND:USW00093821	LOUISVILLE INTERNATIONAL AIRPORT KY US	19991110	233	150	146.6	38.17722	-85.7297	0	2400	0	2400
GHCND:USW00093821	LOUISVILLE INTERNATIONAL AIRPORT KY US	19991111	178	100	146.6	38.17722	-85.7297	0	2400	0	2400
GHCND:USW00093821	LOUISVILLE INTERNATIONAL AIRPORT KY US	19991112	172	89	146.6	38.17722	-85.7297	0	2400	0	2400
GHCND:USW00093821	LOUISVILLE INTERNATIONAL AIRPORT KY US	19991113	228	83	146.6	38.17722	-85.7297	0	2400	0	2400
GHCND:USW00093821	LOUISVILLE INTERNATIONAL AIRPORT KY US	19991114	217	67	146.6	38.17722	-85.7297	0	2400	0	2400
GHCND:USW00093821	LOUISVILLE INTERNATIONAL AIRPORT KY US	19991115	122	17	146.6	38.17722	-85.7297	0	2400	0	2400
GHCND:USW00093821	LOUISVILLE INTERNATIONAL AIRPORT KY US	19991116	122	17	146.6	38.17722	-85.7297	0	2400	0	2400
GHCND:USW00093821	LOUISVILLE INTERNATIONAL AIRPORT KY US	19991117	94	-11	146.6	38.17722	-85.7297	0	2400	0	2400
GHCND:USW00093821	LOUISVILLE INTERNATIONAL AIRPORT KY US	19991118	194	6	146.6	38.17722	-85.7297	0	2400	0	2400
GHCND:USW00093821	LOUISVILLE INTERNATIONAL AIRPORT KY US	19991119	211	94	146.6	38.17722	-85.7297	0	2400	0	2400
GHCND:USW00093821	LOUISVILLE INTERNATIONAL AIRPORT KY US	19991120	139	83	146.6	38.17722	-85.7297	0	2400	0	2400
GHCND:USW00093821	LOUISVILLE INTERNATIONAL AIRPORT KY US	19991121	194	94	146.6	38.17722	-85.7297	0	2400	0	2400
GHCND:USW00093821	LOUISVILLE INTERNATIONAL AIRPORT KY US	19991122	222	111	146.6	38.17722	-85.7297	0	2400	0	2400
GHCND:USW00093821	LOUISVILLE INTERNATIONAL AIRPORT KY US	19991123	239	100	146.6	38.17722	-85.7297	0	2400	0	2400
GHCND:USW00093821	LOUISVILLE INTERNATIONAL AIRPORT KY US	19991124	189	56	146.6	38.17722	-85.7297	0	2400	0	2400
GHCND:USW00093821	LOUISVILLE INTERNATIONAL AIRPORT KY US	19991125	94	33	146.6	38.17722	-85.7297	0	2400	0	2400
GHCND:USW00093821	LOUISVILLE INTERNATIONAL AIRPORT KY US	19991126	106	61	146.6	38.17722	-85.7297	0	2400	0	2400
GHCND:USW00093821	LOUISVILLE INTERNATIONAL AIRPORT KY US	19991127	167	33	146.6	38.17722	-85.7297	0	2400	0	2400
GHCND:USW00093821	LOUISVILLE INTERNATIONAL AIRPORT KY US	19991128	111	44	146.6	38.17722	-85.7297	0	2400	0	2400
GHCND:USW00093821	LOUISVILLE INTERNATIONAL AIRPORT KY US	19991129	94	6	146.6	38.17722	-85.7297	0	2400	0	2400
GHCND:USW00093821	LOUISVILLE INTERNATIONAL AIRPORT KY US	19991130	61	-22	146.6	38.17722	-85.7297	0	2400	0	2400
GHCND:USW00093821	LOUISVILLE INTERNATIONAL AIRPORT KY US	19991201	78	-39	146.6	38.17722	-85.7297	0	2400	0	2400
GHCND:USW00093821	LOUISVILLE INTERNATIONAL AIRPORT KY US	19991202	156	-6	146.6	38.17722	-85.7297	0	2400	0	2400
GHCND:USW00093821	LOUISVILLE INTERNATIONAL AIRPORT KY US	19991203	161	111	146.6	38.17722	-85.7297	0	2400	0	2400
GHCND:USW00093821	LOUISVILLE INTERNATIONAL AIRPORT KY US	19991204	178	133	146.6	38.17722	-85.7297	0	2400	0	2400
GHCND:USW00093821	LOUISVILLE INTERNATIONAL AIRPORT KY US	19991205	161	83	146.6	38.17722	-85.7297	0	2400	0	2400
GHCND:USW00093821	LOUISVILLE INTERNATIONAL AIRPORT KY US	19991206	83	-6	146.6	38.17722	-85.7297	0	2400	0	2400
GHCND:USW00093821	LOUISVILLE INTERNATIONAL AIRPORT KY US	19991207	83	-33	146.6	38.17722	-85.7297	0	2400	0	2400
GHCND:USW00093821	LOUISVILLE INTERNATIONAL AIRPORT KY US	19991208	139	-22	146.6	38.17722	-85.7297	0	2400	0	2400
GHCND:USW00093821	LOUISVILLE INTERNATIONAL AIRPORT KY US	19991209	161	39	146.6	38.17722	-85.7297	0	2400	0	2400
GHCND:USW00093821	LOUISVILLE INTERNATIONAL AIRPORT KY US	19991210	128	22	146.6	38.17722	-85.7297	0	2400	0	2400
GHCND:USW00093821	LOUISVILLE INTERNATIONAL AIRPORT KY US	19991211	94	-6	146.6	38.17722	-85.7297	0	2400	0	2400
GHCND:USW00093821	LOUISVILLE INTERNATIONAL AIRPORT KY US	19991212	78	33	146.6	38.17722	-85.7297	0	2400	0	2400
GHCND:USW00093821	LOUISVILLE INTERNATIONAL AIRPORT KY US	19991213	78	61	146.6	38.17722	-85.7297	0	2400	0	2400
GHCND:USW00093821	LOUISVILLE INTERNATIONAL AIRPORT KY US	19991214	94	17	146.6	38.17722	-85.7297	0	2400	0	2400
GHCND:USW00093821	LOUISVILLE INTERNATIONAL AIRPORT KY US	19991215	94	11	146.6	38.17722	-85.7297	0	2400	0	2400
GHCND:USW00093821	LOUISVILLE INTERNATIONAL AIRPORT KY US	19991216	67	6	146.6	38.17722	-85.7297	0	2400	0	2400
GHCND:USW00093821	LOUISVILLE INTERNATIONAL AIRPORT KY US	19991217	139	6	146.6	38.17722	-85.7297	0	2400	0	2400
GHCND:USW00093821	LOUISVILLE INTERNATIONAL AIRPORT KY US	19991218	67	-6	146.6	38.17722	-85.7297	0	2400	0	2400
GHCND:USW00093821	LOUISVILLE INTERNATIONAL AIRPORT KY US	19991219	78	-17	146.6	38.17722	-85.7297	0	2400	0	2400
GHCND:USW00093821	LOUISVILLE INTERNATIONAL AIRPORT KY US	19991220	94	-22	146.6	38.17722	-85.7297	0	2400	0	2400
GHCND:USW00093821	LOUISVILLE INTERNATIONAL AIRPORT KY US	19991221	-17	-56	146.6	38.17722	-85.7297	0	2400	0	2400
GHCND:USW00093821	LOUISVILLE INTERNATIONAL AIRPORT KY US	19991222	33	-78	146.6	38.17722	-85.7297	0	2400	0	2400
GHCND:USW00093821	LOUISVILLE INTERNATIONAL AIRPORT KY US	19991223	11	-44	146.6	38.17722	-85.7297	0	2400	0	2400
GHCND:USW00093821	LOUISVILLE INTERNATIONAL AIRPORT KY US	19991224	-22	-100	146.6	38.17722	-85.7297	0	2400	0	2400
GHCND:USW00093821	LOUISVILLE INTERNATIONAL AIRPORT KY US	19991225	-22	-144	146.6	38.17722	-85.7297	0	2400	0	2400
GHCND:USW00093821	LOUISVILLE INTERNATIONAL AIRPORT KY US	19991226	50	-33	146.6	38.17722	-85.7297	0	2400	0	2400
GHCND:USW00093821	LOUISVILLE INTERNATIONAL AIRPORT KY US	19991227	-6	-56	146.6	38.17722	-85.7297	0	2400	0	2400
GHCND:USW00093821	LOUISVILLE INTERNATIONAL AIRPORT KY US	19991228	28	-56	146.6	38.17722	-85.7297	0	2400	0	2400

GHCND:USW00093821	LOUISVILLE INTERNATIONAL AIRPORT KY US	19991229	67	-22	146.6	38.17722	-85.7297	0	2400	0	2400
GHCND:USW00093821	LOUISVILLE INTERNATIONAL AIRPORT KY US	19991230	139	44	146.6	38.17722	-85.7297	0	2400	0	2400
GHCND:USW00093821	LOUISVILLE INTERNATIONAL AIRPORT KY US	19991231	122	6	146.6	38.17722	-85.7297	0	2400	0	2400
GHCND:USW00093821	LOUISVILLE INTERNATIONAL AIRPORT KY US	20000101	161	0	146.6	38.17722	-85.7297	0	2400	0	2400
GHCND:USW00093821	LOUISVILLE INTERNATIONAL AIRPORT KY US	20000102	189	117	146.6	38.17722	-85.7297	0	2400	0	2400
GHCND:USW00093821	LOUISVILLE INTERNATIONAL AIRPORT KY US	20000103	211	128	146.6	38.17722	-85.7297	0	2400	0	2400
GHCND:USW00093821	LOUISVILLE INTERNATIONAL AIRPORT KY US	20000104	139	-17	146.6	38.17722	-85.7297	0	2400	0	2400
GHCND:USW00093821	LOUISVILLE INTERNATIONAL AIRPORT KY US	20000105	11	-28	146.6	38.17722	-85.7297	0	2400	0	2400
GHCND:USW00093821	LOUISVILLE INTERNATIONAL AIRPORT KY US	20000106	89	-44	146.6	38.17722	-85.7297	0	2400	0	2400
GHCND:USW00093821	LOUISVILLE INTERNATIONAL AIRPORT KY US	20000107	83	-11	146.6	38.17722	-85.7297	0	2400	0	2400
GHCND:USW00093821	LOUISVILLE INTERNATIONAL AIRPORT KY US	20000108	61	-39	146.6	38.17722	-85.7297	0	2400	0	2400
GHCND:USW00093821	LOUISVILLE INTERNATIONAL AIRPORT KY US	20000109	100	39	146.6	38.17722	-85.7297	0	2400	0	2400
GHCND:USW00093821	LOUISVILLE INTERNATIONAL AIRPORT KY US	20000110	133	44	146.6	38.17722	-85.7297	0	2400	0	2400
GHCND:USW00093821	LOUISVILLE INTERNATIONAL AIRPORT KY US	20000111	122	22	146.6	38.17722	-85.7297	0	2400	0	2400
GHCND:USW00093821	LOUISVILLE INTERNATIONAL AIRPORT KY US	20000112	150	-11	146.6	38.17722	-85.7297	0	2400	0	2400
GHCND:USW00093821	LOUISVILLE INTERNATIONAL AIRPORT KY US	20000113	150	-17	146.6	38.17722	-85.7297	0	2400	0	2400
GHCND:USW00093821	LOUISVILLE INTERNATIONAL AIRPORT KY US	20000114	22	-56	146.6	38.17722	-85.7297	0	2400	0	2400
GHCND:USW00093821	LOUISVILLE INTERNATIONAL AIRPORT KY US	20000115	122	-39	146.6	38.17722	-85.7297	0	2400	0	2400
GHCND:USW00093821	LOUISVILLE INTERNATIONAL AIRPORT KY US	20000116	139	17	146.6	38.17722	-85.7297	0	2400	0	2400
GHCND:USW00093821	LOUISVILLE INTERNATIONAL AIRPORT KY US	20000117	17	-44	146.6	38.17722	-85.7297	0	2400	0	2400
GHCND:USW00093821	LOUISVILLE INTERNATIONAL AIRPORT KY US	20000118	0	-28	146.6	38.17722	-85.7297	0	2400	0	2400
GHCND:USW00093821	LOUISVILLE INTERNATIONAL AIRPORT KY US	20000119	11	-33	146.6	38.17722	-85.7297	0	2400	0	2400
GHCND:USW00093821	LOUISVILLE INTERNATIONAL AIRPORT KY US	20000120	17	-100	146.6	38.17722	-85.7297	0	2400	0	2400
GHCND:USW00093821	LOUISVILLE INTERNATIONAL AIRPORT KY US	20000121	-39	-139	146.6	38.17722	-85.7297	0	2400	0	2400
GHCND:USW00093821	LOUISVILLE INTERNATIONAL AIRPORT KY US	20000122	-6	-72	146.6	38.17722	-85.7297	0	2400	0	2400
GHCND:USW00093821	LOUISVILLE INTERNATIONAL AIRPORT KY US	20000123	11	-22	146.6	38.17722	-85.7297	0	2400	0	2400
GHCND:USW00093821	LOUISVILLE INTERNATIONAL AIRPORT KY US	20000124	-22	-111	146.6	38.17722	-85.7297	0	2400	0	2400
GHCND:USW00093821	LOUISVILLE INTERNATIONAL AIRPORT KY US	20000125	-44	-117	146.6	38.17722	-85.7297	0	2400	0	2400
GHCND:USW00093821	LOUISVILLE INTERNATIONAL AIRPORT KY US	20000126	-22	-89	146.6	38.17722	-85.7297	0	2400	0	2400
GHCND:USW00093821	LOUISVILLE INTERNATIONAL AIRPORT KY US	20000127	-33	-122	146.6	38.17722	-85.7297	0	2400	0	2400
GHCND:USW00093821	LOUISVILLE INTERNATIONAL AIRPORT KY US	20000128	-11	-106	146.6	38.17722	-85.7297	0	2400	0	2400
GHCND:USW00093821	LOUISVILLE INTERNATIONAL AIRPORT KY US	20000129	11	-39	146.6	38.17722	-85.7297	0	2400	0	2400
GHCND:USW00093821	LOUISVILLE INTERNATIONAL AIRPORT KY US	20000130	11	-28	146.6	38.17722	-85.7297	0	2400	0	2400
GHCND:USW00093821	LOUISVILLE INTERNATIONAL AIRPORT KY US	20000131	11	-33	146.6	38.17722	-85.7297	0	2400	0	2400
GHCND:USW00093821	LOUISVILLE INTERNATIONAL AIRPORT KY US	20000201	33	-39	146.6	38.17722	-85.7297	0	2400	0	2400
GHCND:USW00093821	LOUISVILLE INTERNATIONAL AIRPORT KY US	20000202	28	-78	146.6	38.17722	-85.7297	0	2400	0	2400
GHCND:USW00093821	LOUISVILLE INTERNATIONAL AIRPORT KY US	20000203	78	6	146.6	38.17722	-85.7297	0	2400	0	2400
GHCND:USW00093821	LOUISVILLE INTERNATIONAL AIRPORT KY US	20000204	22	-11	146.6	38.17722	-85.7297	0	2400	0	2400
GHCND:USW00093821	LOUISVILLE INTERNATIONAL AIRPORT KY US	20000205	39	-67	146.6	38.17722	-85.7297	0	2400	0	2400
GHCND:USW00093821	LOUISVILLE INTERNATIONAL AIRPORT KY US	20000206	67	-50	146.6	38.17722	-85.7297	0	2400	0	2400
GHCND:USW00093821	LOUISVILLE INTERNATIONAL AIRPORT KY US	20000207	122	6	146.6	38.17722	-85.7297	0	2400	0	2400
GHCND:USW00093821	LOUISVILLE INTERNATIONAL AIRPORT KY US	20000208	106	-33	146.6	38.17722	-85.7297	0	2400	0	2400
GHCND:USW00093821	LOUISVILLE INTERNATIONAL AIRPORT KY US	20000209	156	-22	146.6	38.17722	-85.7297	0	2400	0	2400
GHCND:USW00093821	LOUISVILLE INTERNATIONAL AIRPORT KY US	20000210	194	72	146.6	38.17722	-85.7297	0	2400	0	2400
GHCND:USW00093821	LOUISVILLE INTERNATIONAL AIRPORT KY US	20000211	139	22	146.6	38.17722	-85.7297	0	2400	0	2400
GHCND:USW00093821	LOUISVILLE INTERNATIONAL AIRPORT KY US	20000212	89	-6	146.6	38.17722	-85.7297	0	2400	0	2400
GHCND:USW00093821	LOUISVILLE INTERNATIONAL AIRPORT KY US	20000213	111	28	146.6	38.17722	-85.7297	0	2400	0	2400
GHCND:USW00093821	LOUISVILLE INTERNATIONAL AIRPORT KY US	20000214	100	22	146.6	38.17722	-85.7297	0	2400	0	2400
GHCND:USW00093821	LOUISVILLE INTERNATIONAL AIRPORT KY US	20000215	133	17	146.6	38.17722	-85.7297	0	2400	0	2400
GHCND:USW00093821	LOUISVILLE INTERNATIONAL AIRPORT KY US	20000216	144	0	146.6	38.17722	-85.7297	0	2400	0	2400
GHCND:USW00093821	LOUISVILLE INTERNATIONAL AIRPORT KY US	20000217	72	-22	146.6	38.17722	-85.7297	0	2400	0	2400
GHCND:USW00093821	LOUISVILLE INTERNATIONAL AIRPORT KY US	20000218	161	39	146.6	38.17722	-85.7297	0	2400	0	2400
GHCND:USW00093821	LOUISVILLE INTERNATIONAL AIRPORT KY US	20000219	56	17	146.6	38.17722	-85.7297	0	2400	0	2400
GHCND:USW00093821	LOUISVILLE INTERNATIONAL AIRPORT KY US	20000220	83	6	146.6	38.17722	-85.7297	0	2400	0	2400
GHCND:USW00093821	LOUISVILLE INTERNATIONAL AIRPORT KY US	20000221	133	-28	146.6	38.17722	-85.7297	0	2400	0	2400
GHCND:USW00093821	LOUISVILLE INTERNATIONAL AIRPORT KY US	20000222	156	72	146.6	38.17722	-85.7297	0	2400	0	2400
GHCND:USW00093821	LOUISVILLE INTERNATIONAL AIRPORT KY US	20000223	211	100	146.6	38.17722	-85.7297	0	2400	0	2400
GHCND:USW00093821	LOUISVILLE INTERNATIONAL AIRPORT KY US	20000224	217	106	146.6	38.17722	-85.7297	0	2400	0	2400
GHCND:USW00093821	LOUISVILLE INTERNATIONAL AIRPORT KY US	20000225	250	150	146.6	38.17722	-85.7297	0	2400	0	2400
GHCND:USW00093821	LOUISVILLE INTERNATIONAL AIRPORT KY US	20000226	250	133	146.6	38.17722	-85.7297	0	2400	0	2400
GHCND:USW00093821	LOUISVILLE INTERNATIONAL AIRPORT KY US	20000227	139	56	146.6	38.17722	-85.7297	0	2400	0	2400
GHCND:USW00093821	LOUISVILLE INTERNATIONAL AIRPORT KY US	20000228	156	11	146.6	38.17722	-85.7297	0	2400	0	2400
GHCND:USW00093821	LOUISVILLE INTERNATIONAL AIRPORT KY US	20000229	211	39	146.6	38.17722	-85.7297	0	2400	0	2400
GHCND:USW00093821	LOUISVILLE INTERNATIONAL AIRPORT KY US	20000301	189	56	146.6	38.17722	-85.7297	0	2400	0	2400
GHCND:USW00093821	LOUISVILLE INTERNATIONAL AIRPORT KY US	20000302	128	28	146.6	38.17722	-85.7297	0	2400	0	2400
GHCND:USW00093821	LOUISVILLE INTERNATIONAL AIRPORT KY US	20000303	61	22	146.6	38.17722	-85.7297	0	2400	0	2400
GHCND:USW00093821	LOUISVILLE INTERNATIONAL AIRPORT KY US	20000304	150	22	146.6	38.17722	-85.7297	0	2400	0	2400
GHCND:USW00093821	LOUISVILLE INTERNATIONAL AIRPORT KY US	20000305	194	22	146.6	38.17722	-85.7297	0	2400	0	2400
GHCND:USW00093821	LOUISVILLE INTERNATIONAL AIRPORT KY US	20000306	217	33	146.6	38.17722	-85.7297	0	2400	0	2400
GHCND:USW00093821	LOUISVILLE INTERNATIONAL AIRPORT KY US	20000307	272	78	146.6	38.17722	-85.7297	0	2400	0	2400
GHCND:USW00093821	LOUISVILLE INTERNATIONAL AIRPORT KY US	20000308	272	117	146.6	38.17722	-85.7297	0	2400	0	2400
GHCND:USW00093821	LOUISVILLE INTERNATIONAL AIRPORT KY US	20000309	233	89	146.6	38.17722	-85.7297	0	2400	0	2400
GHCND:USW00093821	LOUISVILLE INTERNATIONAL AIRPORT KY US	20000310	161	56	146.6	38.17722	-85.7297	0	2400	0	2400
GHCND:USW00093821	LOUISVILLE INTERNATIONAL AIRPORT KY US	20000311	83	-6	146.6	38.17722	-85.7297	0	2400	0	2400
GHCND:USW00093821	LOUISVILLE INTERNATIONAL AIRPORT KY US	20000312	78	-28	146.6	38.17722	-85.7297	0	2400	0	2400
GHCND:USW00093821	LOUISVILLE INTERNATIONAL AIRPORT KY US	20000313	111	-6	146.6	38.17722	-85.7297	0	2400	0	2400
GHCND:USW00093821	LOUISVILLE INTERNATIONAL AIRPORT KY US	20000314	178	44	146.6	38.17722	-85.7297	0	2400	0	2400
GHCND:USW00093821	LOUISVILLE INTERNATIONAL AIRPORT KY US	20000315	222	72	146.6	38.17722	-85.7297	0	2400	0	2400
GHCND:USW00093821	LOUISVILLE INTERNATIONAL AIRPORT KY US	20000316	161	33	146.6	38.17722	-85.7297	0	2400	0	2400
GHCND:USW00093821	LOUISVILLE INTERNATIONAL AIRPORT KY US	20000317	83	6	146.6	38.17722	-85.7297	0	2400	0	2400
GHCND:USW00093821	LOUISVILLE INTERNATIONAL AIRPORT KY US	20000318	139	-11	146.6	38.17722	-85.7297	0	2400	0	2400
GHCND:USW00093821	LOUISVILLE INTERNATIONAL AIRPORT KY US	20000319	133	94	146.6	38.17722	-85.7297	0	2400	0	2400
GHCND:USW00093821	LOUISVILLE INTERNATIONAL AIRPORT KY US	20000320	144	61	146.6	38.17722	-85.7297	0	2400	0	2400
GHCND:USW00093821	LOUISVILLE INTERNATIONAL AIRPORT KY US	20000321	128	67	146.6	38.17722	-85.7297	0	2400	0	2400
GHCND:USW00093821	LOUISVILLE INTERNATIONAL AIRPORT KY US	20000322	178	44	146.6	38.17722	-85.7297	0	2400	0	2400
GHCND:USW00093821	LOUISVILLE INTERNATIONAL AIRPORT KY US	20000323	200	61	146.6	38.17722	-85.7297	0	2400	0	2400
GHCND:USW00093821	LOUISVILLE INTERNATIONAL AIRPORT KY US	20000324	250	89	146.6	38.17722	-85.7297	0	2400	0	2400
GHCND:USW00093821	LOUISVILLE INTERNATIONAL AIRPORT KY US	20000325	228	128	146.6	38.17722	-85.7297	0	2400	0	2400
GHCND:USW00093821	LOUISVILLE INTERNATIONAL AIRPORT KY US	20000326	211	67	146.6	38.17722	-85.7297	0	2400	0	2400
GHCND:USW00093821	LOUISVILLE INTERNATIONAL AIRPORT KY US	20000327	172	89	146.6	38.17722	-85.7297	0	2400	0	2400
GHCND:USW00093821	LOUISVILLE INTERNATIONAL AIRPORT KY US	20000328	111	39	146.6	38.17722	-85.7297	0	2400	0	2400
GHCND:USW00093821	LOUISVILLE INTERNATIONAL AIRPORT KY US	20000329	144	17	146.6	38.17722	-85.7297	0	2400	0	2400
GHCND:USW00093821	LOUISVILLE INTERNATIONAL AIRPORT KY US	20000330	161	72	146.6	38.17722	-85.7297	0	2400	0	2400
GHCND:USW00093821	LOUISVILLE INTERNATIONAL AIRPORT KY US	20000331	183	22	146.6	38.17722	-85.7297	0	2400	0	2400
GHCND:USW00093821	LOUISVILLE INTERNATIONAL AIRPORT KY US	20000401	244	44	146.6	38.17722	-85.7297	0	2400	0	2400
GHCND:USW00093821	LOUISVILLE INTERNATIONAL AIRPORT KY US	20000402	178	144	146.6	38.17722	-85.7297	0	2400	0	2400
GHCND:USW00093821	LOUISVILLE INTERNATIONAL AIRPORT KY US	20000403	172	94	146.6	38.17722	-85.7297	0	2400	0	2400
GHCND:USW00093821	LOUISVILLE INTERNATIONAL AIRPORT KY US	20000404	94	44	146.6	38.17722	-85.7297	0	2400	0	2400
GHCND:USW00093821	LOUISVILLE INTERNATIONAL AIRPORT KY US	20000405	167	22	146.6	38.17722	-85.7297	0	2400	0	2400
GHCND:USW00093821	LOUISVILLE INTERNATIONAL AIRPORT KY US	20000406	222	139	146.6	38.17722	-85.7297	0	2400	0	2400
GHCND:USW00093821	LOUISVILLE INTERNATIONAL AIRPORT KY US	20000407	222	117	146.6	38.17722	-85.7297	0	2400	0	2400
GHCND:USW00093821	LOUISVILLE INTERNATIONAL AIRPORT KY US	20000408	133	17	146.6	38.17722	-85.7297	0	2400	0	2400
GHCND:USW00093821	LOUISVILLE INTERNATIONAL AIRPORT KY US	20000409	167	-11	146.6	38.17722	-85.7297	0	2400	0	2400
GHCND:USW00093821	LOUISVILLE INTERNATIONAL AIRPORT KY US	20000410	206	50	146.6	38.17722	-85.7297	0	2400	0	2400
GHCND:USW00093821	LOUISVILLE INTERNATIONAL AIRPORT KY US	20000411	172	72	146.6	38.17722	-85.7297	0	2400	0	2400
GHCND:USW00093821	LOUISVILLE INTERNATIONAL AIRPORT KY US	20000412	128	17	146.6	38.17722	-85.7297	0	2400	0	2400
GHCND:USW00093821	LOUISVILLE INTERNATIONAL AIRPORT KY US	20000413	167	44	146.6	38.17722	-85.7297	0	2400	0	2400
GHCND:USW00093821	LOUISVILLE INTERNATIONAL AIRPORT KY US	20000414	217	83	146.6	38.17722	-85.7297	0	2400	0	2400
GHCND:USW00093821	LOUISVILLE INTERNATIONAL AIRPORT KY US	20000415	233	111	146.6	38.17722	-85.7297	0	2400	0	2400
GHCND:USW00093821	LOUISVILLE INTERNATIONAL AIRPORT KY US	20000416	228	117	146.6	38.17722	-85.7297	0	2400	0	2400
GHCND:USW00093821	LOUISVILLE INTERNATIONAL AIRPORT KY US	20000417	183	89	146.6	38.17722	-85.7297	0	2400	0	2400
GHCND:USW00093821	LOUISVILLE INTERNATIONAL AIRPORT KY US	20000418	150	89	146.6	38.17722	-85.7297	0	2400	0	2400
GHCND:USW00093821	LOUISVILLE INTERNATIONAL AIRPORT KY US	20000419	228	128	146.6	38.17722	-85.7297	0	2400	0	2400
GHCND:USW00093821	LOUISVILLE INTERNATIONAL AIRPORT KY US	20000420	261	100	146.6	38.17722	-85.7297	0	2400	0	2400
GHCND:USW00093821	LOUISVILLE INTERNATIONAL AIRPORT KY US	20000421	128	67	146.6	38.17722	-85.7297	0	2400	0	2400
GHCND:USW00093821	LOUISVILLE INTERNATIONAL AIRPORT KY US	20000422	194	44	146.6	38.17722	-85.7297	0	2400	0	2400
GHCND:USW00093821	LOUISVILLE INTERNATIONAL AIRPORT KY US	20000423	206	50	146.6	38.17722	-85.7297	0	2400	0	2400
GHCND:USW00093821	LOUISVILLE INTERNATIONAL AIRPORT KY US	20000424	133	122	146.6	38.17722	-85.7297	0	2400	0	2400
GHCND:USW00093821	LOUISVILLE INTERNATIONAL AIRPORT KY US	20000425	206	89	146.6	38.17722	-85.7297	0	2400	0	2400
GHCND:USW00093821	LOUISVILLE INTERNATIONAL AIRPORT KY US	20000426	194	61	146.6	38.17722	-85.7297	0	2400	0	2400
GHCND:USW00093821	LOUISVILLE INTERNATIONAL AIRPORT KY US	20000427	211	33	146.6	38.17722	-85.7297	0	2400	0	2400
GHCND:USW00093821	LOUISVILLE INTERNATIONAL AIRPORT KY US	20000428	222	78	146.6	38.17722	-85.7297	0	2400	0	2400
GHCND:USW00093821	LOUISVILLE INTERNATIONAL AIRPORT KY US	20000429	217	72	146.6	38.17722	-85.7297	0	2400	0	2400
GHCND:USW00093821	LOUISVILLE INTERNATIONAL AIRPORT KY US	20000430	250	78	146.6	38.17722	-85.7297	0	2400	0	2400

GHCND:USW00093821	LOUISVILLE INTERNATIONAL AIRPORT KY US	20000501	261	100	146.6	38.17722	-85.7297	0	2400	0	2400
GHCND:USW00093821	LOUISVILLE INTERNATIONAL AIRPORT KY US	20000502	244	122	146.6	38.17722	-85.7297	0	2400	0	2400
GHCND:USW00093821	LOUISVILLE INTERNATIONAL AIRPORT KY US	20000503	278	128	146.6	38.17722	-85.7297	0	2400	0	2400
GHCND:USW00093821	LOUISVILLE INTERNATIONAL AIRPORT KY US	20000504	261	161	146.6	38.17722	-85.7297	0	2400	0	2400
GHCND:USW00093821	LOUISVILLE INTERNATIONAL AIRPORT KY US	20000505	278	178	146.6	38.17722	-85.7297	0	2400	0	2400
GHCND:USW00093821	LOUISVILLE INTERNATIONAL AIRPORT KY US	20000506	294	172	146.6	38.17722	-85.7297	0	2400	0	2400
GHCND:USW00093821	LOUISVILLE INTERNATIONAL AIRPORT KY US	20000507	300	183	146.6	38.17722	-85.7297	0	2400	0	2400
GHCND:USW00093821	LOUISVILLE INTERNATIONAL AIRPORT KY US	20000508	300	228	146.6	38.17722	-85.7297	0	2400	0	2400
GHCND:USW00093821	LOUISVILLE INTERNATIONAL AIRPORT KY US	20000509	306	206	146.6	38.17722	-85.7297	0	2400	0	2400
GHCND:USW00093821	LOUISVILLE INTERNATIONAL AIRPORT KY US	20000510	228	139	146.6	38.17722	-85.7297	0	2400	0	2400
GHCND:USW00093821	LOUISVILLE INTERNATIONAL AIRPORT KY US	20000511	306	122	146.6	38.17722	-85.7297	0	2400	0	2400
GHCND:USW00093821	LOUISVILLE INTERNATIONAL AIRPORT KY US	20000512	294	244	146.6	38.17722	-85.7297	0	2400	0	2400
GHCND:USW00093821	LOUISVILLE INTERNATIONAL AIRPORT KY US	20000513	261	128	146.6	38.17722	-85.7297	0	2400	0	2400
GHCND:USW00093821	LOUISVILLE INTERNATIONAL AIRPORT KY US	20000514	189	83	146.6	38.17722	-85.7297	0	2400	0	2400
GHCND:USW00093821	LOUISVILLE INTERNATIONAL AIRPORT KY US	20000515	233	83	146.6	38.17722	-85.7297	0	2400	0	2400
GHCND:USW00093821	LOUISVILLE INTERNATIONAL AIRPORT KY US	20000516	250	106	146.6	38.17722	-85.7297	0	2400	0	2400
GHCND:USW00093821	LOUISVILLE INTERNATIONAL AIRPORT KY US	20000517	256	172	146.6	38.17722	-85.7297	0	2400	0	2400
GHCND:USW00093821	LOUISVILLE INTERNATIONAL AIRPORT KY US	20000518	294	228	146.6	38.17722	-85.7297	0	2400	0	2400
GHCND:USW00093821	LOUISVILLE INTERNATIONAL AIRPORT KY US	20000519	256	156	146.6	38.17722	-85.7297	0	2400	0	2400
GHCND:USW00093821	LOUISVILLE INTERNATIONAL AIRPORT KY US	20000520	156	117	146.6	38.17722	-85.7297	0	2400	0	2400
GHCND:USW00093821	LOUISVILLE INTERNATIONAL AIRPORT KY US	20000521	206	117	146.6	38.17722	-85.7297	0	2400	0	2400
GHCND:USW00093821	LOUISVILLE INTERNATIONAL AIRPORT KY US	20000522	261	128	146.6	38.17722	-85.7297	0	2400	0	2400
GHCND:USW00093821	LOUISVILLE INTERNATIONAL AIRPORT KY US	20000523	233	172	146.6	38.17722	-85.7297	0	2400	0	2400
GHCND:USW00093821	LOUISVILLE INTERNATIONAL AIRPORT KY US	20000524	311	183	146.6	38.17722	-85.7297	0	2400	0	2400
GHCND:USW00093821	LOUISVILLE INTERNATIONAL AIRPORT KY US	20000525	256	167	146.6	38.17722	-85.7297	0	2400	0	2400
GHCND:USW00093821	LOUISVILLE INTERNATIONAL AIRPORT KY US	20000526	239	117	146.6	38.17722	-85.7297	0	2400	0	2400
GHCND:USW00093821	LOUISVILLE INTERNATIONAL AIRPORT KY US	20000527	272	194	146.6	38.17722	-85.7297	0	2400	0	2400
GHCND:USW00093821	LOUISVILLE INTERNATIONAL AIRPORT KY US	20000528	222	150	146.6	38.17722	-85.7297	0	2400	0	2400
GHCND:USW00093821	LOUISVILLE INTERNATIONAL AIRPORT KY US	20000529	244	150	146.6	38.17722	-85.7297	0	2400	0	2400
GHCND:USW00093821	LOUISVILLE INTERNATIONAL AIRPORT KY US	20000530	267	128	146.6	38.17722	-85.7297	0	2400	0	2400
GHCND:USW00093821	LOUISVILLE INTERNATIONAL AIRPORT KY US	20000531	300	178	146.6	38.17722	-85.7297	0	2400	0	2400
GHCND:USW00093821	LOUISVILLE INTERNATIONAL AIRPORT KY US	20000601	311	200	146.6	38.17722	-85.7297	0	2400	0	2400
GHCND:USW00093821	LOUISVILLE INTERNATIONAL AIRPORT KY US	20000602	322	206	146.6	38.17722	-85.7297	0	2400	0	2400
GHCND:USW00093821	LOUISVILLE INTERNATIONAL AIRPORT KY US	20000603	250	144	146.6	38.17722	-85.7297	0	2400	0	2400
GHCND:USW00093821	LOUISVILLE INTERNATIONAL AIRPORT KY US	20000604	272	139	146.6	38.17722	-85.7297	0	2400	0	2400
GHCND:USW00093821	LOUISVILLE INTERNATIONAL AIRPORT KY US	20000605	244	144	146.6	38.17722	-85.7297	0	2400	0	2400
GHCND:USW00093821	LOUISVILLE INTERNATIONAL AIRPORT KY US	20000606	228	117	146.6	38.17722	-85.7297	0	2400	0	2400
GHCND:USW00093821	LOUISVILLE INTERNATIONAL AIRPORT KY US	20000607	261	100	146.6	38.17722	-85.7297	0	2400	0	2400
GHCND:USW00093821	LOUISVILLE INTERNATIONAL AIRPORT KY US	20000608	294	133	146.6	38.17722	-85.7297	0	2400	0	2400
GHCND:USW00093821	LOUISVILLE INTERNATIONAL AIRPORT KY US	20000609	317	172	146.6	38.17722	-85.7297	0	2400	0	2400
GHCND:USW00093821	LOUISVILLE INTERNATIONAL AIRPORT KY US	20000610	333	200	146.6	38.17722	-85.7297	0	2400	0	2400
GHCND:USW00093821	LOUISVILLE INTERNATIONAL AIRPORT KY US	20000611	333	222	146.6	38.17722	-85.7297	0	2400	0	2400
GHCND:USW00093821	LOUISVILLE INTERNATIONAL AIRPORT KY US	20000612	344	211	146.6	38.17722	-85.7297	0	2400	0	2400
GHCND:USW00093821	LOUISVILLE INTERNATIONAL AIRPORT KY US	20000613	344	259	146.6	38.17722	-85.7297	0	2400	0	2400
GHCND:USW00093821	LOUISVILLE INTERNATIONAL AIRPORT KY US	20000614	322	233	146.6	38.17722	-85.7297	0	2400	0	2400
GHCND:USW00093821	LOUISVILLE INTERNATIONAL AIRPORT KY US	20000615	283	206	146.6	38.17722	-85.7297	0	2400	0	2400
GHCND:USW00093821	LOUISVILLE INTERNATIONAL AIRPORT KY US	20000616	317	228	146.6	38.17722	-85.7297	0	2400	0	2400
GHCND:USW00093821	LOUISVILLE INTERNATIONAL AIRPORT KY US	20000617	272	206	146.6	38.17722	-85.7297	0	2400	0	2400
GHCND:USW00093821	LOUISVILLE INTERNATIONAL AIRPORT KY US	20000618	228	200	146.6	38.17722	-85.7297	0	2400	0	2400
GHCND:USW00093821	LOUISVILLE INTERNATIONAL AIRPORT KY US	20000619	267	194	146.6	38.17722	-85.7297	0	2400	0	2400
GHCND:USW00093821	LOUISVILLE INTERNATIONAL AIRPORT KY US	20000620	317	200	146.6	38.17722	-85.7297	0	2400	0	2400
GHCND:USW00093821	LOUISVILLE INTERNATIONAL AIRPORT KY US	20000621	267	211	146.6	38.17722	-85.7297	0	2400	0	2400
GHCND:USW00093821	LOUISVILLE INTERNATIONAL AIRPORT KY US	20000622	311	189	146.6	38.17722	-85.7297	0	2400	0	2400
GHCND:USW00093821	LOUISVILLE INTERNATIONAL AIRPORT KY US	20000623	322	211	146.6	38.17722	-85.7297	0	2400	0	2400
GHCND:USW00093821	LOUISVILLE INTERNATIONAL AIRPORT KY US	20000624	322	217	146.6	38.17722	-85.7297	0	2400	0	2400
GHCND:USW00093821	LOUISVILLE INTERNATIONAL AIRPORT KY US	20000625	300	211	146.6	38.17722	-85.7297	0	2400	0	2400
GHCND:USW00093821	LOUISVILLE INTERNATIONAL AIRPORT KY US	20000626	317	211	146.6	38.17722	-85.7297	0	2400	0	2400
GHCND:USW00093821	LOUISVILLE INTERNATIONAL AIRPORT KY US	20000627	239	172	146.6	38.17722	-85.7297	0	2400	0	2400
GHCND:USW00093821	LOUISVILLE INTERNATIONAL AIRPORT KY US	20000628	239	178	146.6	38.17722	-85.7297	0	2400	0	2400
GHCND:USW00093821	LOUISVILLE INTERNATIONAL AIRPORT KY US	20000629	272	167	146.6	38.17722	-85.7297	0	2400	0	2400
GHCND:USW00093821	LOUISVILLE INTERNATIONAL AIRPORT KY US	20000630	261	161	146.6	38.17722	-85.7297	0	2400	0	2400
GHCND:USW00093821	LOUISVILLE INTERNATIONAL AIRPORT KY US	20000701	289	167	146.6	38.17722	-85.7297	0	2400	0	2400
GHCND:USW00093821	LOUISVILLE INTERNATIONAL AIRPORT KY US	20000702	317	183	146.6	38.17722	-85.7297	0	2400	0	2400
GHCND:USW00093821	LOUISVILLE INTERNATIONAL AIRPORT KY US	20000703	317	222	146.6	38.17722	-85.7297	0	2400	0	2400
GHCND:USW00093821	LOUISVILLE INTERNATIONAL AIRPORT KY US	20000704	322	228	146.6	38.17722	-85.7297	0	2400	0	2400
GHCND:USW00093821	LOUISVILLE INTERNATIONAL AIRPORT KY US	20000705	289	239	146.6	38.17722	-85.7297	0	2400	0	2400
GHCND:USW00093821	LOUISVILLE INTERNATIONAL AIRPORT KY US	20000706	328	233	146.6	38.17722	-85.7297	0	2400	0	2400
GHCND:USW00093821	LOUISVILLE INTERNATIONAL AIRPORT KY US	20000707	289	211	146.6	38.17722	-85.7297	0	2400	0	2400
GHCND:USW00093821	LOUISVILLE INTERNATIONAL AIRPORT KY US	20000708	306	178	146.6	38.17722	-85.7297	0	2400	0	2400
GHCND:USW00093821	LOUISVILLE INTERNATIONAL AIRPORT KY US	20000709	322	206	146.6	38.17722	-85.7297	0	2400	0	2400
GHCND:USW00093821	LOUISVILLE INTERNATIONAL AIRPORT KY US	20000710	328	228	146.6	38.17722	-85.7297	0	2400	0	2400
GHCND:USW00093821	LOUISVILLE INTERNATIONAL AIRPORT KY US	20000711	306	233	146.6	38.17722	-85.7297	0	2400	0	2400
GHCND:USW00093821	LOUISVILLE INTERNATIONAL AIRPORT KY US	20000712	300	233	146.6	38.17722	-85.7297	0	2400	0	2400
GHCND:USW00093821	LOUISVILLE INTERNATIONAL AIRPORT KY US	20000713	317	233	146.6	38.17722	-85.7297	0	2400	0	2400
GHCND:USW00093821	LOUISVILLE INTERNATIONAL AIRPORT KY US	20000714	317	206	146.6	38.17722	-85.7297	0	2400	0	2400
GHCND:USW00093821	LOUISVILLE INTERNATIONAL AIRPORT KY US	20000715	300	206	146.6	38.17722	-85.7297	0	2400	0	2400
GHCND:USW00093821	LOUISVILLE INTERNATIONAL AIRPORT KY US	20000716	283	178	146.6	38.17722	-85.7297	0	2400	0	2400
GHCND:USW00093821	LOUISVILLE INTERNATIONAL AIRPORT KY US	20000717	294	189	146.6	38.17722	-85.7297	0	2400	0	2400
GHCND:USW00093821	LOUISVILLE INTERNATIONAL AIRPORT KY US	20000718	306	228	146.6	38.17722	-85.7297	0	2400	0	2400
GHCND:USW00093821	LOUISVILLE INTERNATIONAL AIRPORT KY US	20000719	267	211	146.6	38.17722	-85.7297	0	2400	0	2400
GHCND:USW00093821	LOUISVILLE INTERNATIONAL AIRPORT KY US	20000720	267	183	146.6	38.17722	-85.7297	0	2400	0	2400
GHCND:USW00093821	LOUISVILLE INTERNATIONAL AIRPORT KY US	20000721	278	178	146.6	38.17722	-85.7297	0	2400	0	2400
GHCND:USW00093821	LOUISVILLE INTERNATIONAL AIRPORT KY US	20000722	267	161	146.6	38.17722	-85.7297	0	2400	0	2400
GHCND:USW00093821	LOUISVILLE INTERNATIONAL AIRPORT KY US	20000723	272	172	146.6	38.17722	-85.7297	0	2400	0	2400
GHCND:USW00093821	LOUISVILLE INTERNATIONAL AIRPORT KY US	20000724	283	167	146.6	38.17722	-85.7297	0	2400	0	2400
GHCND:USW00093821	LOUISVILLE INTERNATIONAL AIRPORT KY US	20000725	294	167	146.6	38.17722	-85.7297	0	2400	0	2400
GHCND:USW00093821	LOUISVILLE INTERNATIONAL AIRPORT KY US	20000726	306	206	146.6	38.17722	-85.7297	0	2400	0	2400
GHCND:USW00093821	LOUISVILLE INTERNATIONAL AIRPORT KY US	20000727	317	189	146.6	38.17722	-85.7297	0	2400	0	2400
GHCND:USW00093821	LOUISVILLE INTERNATIONAL AIRPORT KY US	20000728	300	206	146.6	38.17722	-85.7297	0	2400	0	2400
GHCND:USW00093821	LOUISVILLE INTERNATIONAL AIRPORT KY US	20000729	244	206	146.6	38.17722	-85.7297	0	2400	0	2400
GHCND:USW00093821	LOUISVILLE INTERNATIONAL AIRPORT KY US	20000730	250	217	146.6	38.17722	-85.7297	0	2400	0	2400
GHCND:USW00093821	LOUISVILLE INTERNATIONAL AIRPORT KY US	20000731	294	206	146.6	38.17722	-85.7297	0	2400	0	2400
GHCND:USW00093821	LOUISVILLE INTERNATIONAL AIRPORT KY US	20000801	300	194	146.6	38.17722	-85.7297	0	2400	0	2400
GHCND:USW00093821	LOUISVILLE INTERNATIONAL AIRPORT KY US	20000802	311	211	146.6	38.17722	-85.7297	0	2400	0	2400
GHCND:USW00093821	LOUISVILLE INTERNATIONAL AIRPORT KY US	20000803	306	194	146.6	38.17722	-85.7297	0	2400	0	2400
GHCND:USW00093821	LOUISVILLE INTERNATIONAL AIRPORT KY US	20000804	289	217	146.6	38.17722	-85.7297	0	2400	0	2400
GHCND:USW00093821	LOUISVILLE INTERNATIONAL AIRPORT KY US	20000805	283	183	146.6	38.17722	-85.7297	0	2400	0	2400
GHCND:USW00093821	LOUISVILLE INTERNATIONAL AIRPORT KY US	20000806	339	244	146.6	38.17722	-85.7297	0	2400	0	2400
GHCND:USW00093821	LOUISVILLE INTERNATIONAL AIRPORT KY US	20000807	306	233	146.6	38.17722	-85.7297	0	2400	0	2400
GHCND:USW00093821	LOUISVILLE INTERNATIONAL AIRPORT KY US	20000808	283	222	146.6	38.17722	-85.7297	0	2400	0	2400
GHCND:USW00093821	LOUISVILLE INTERNATIONAL AIRPORT KY US	20000809	356	228	146.6	38.17722	-85.7297	0	2400	0	2400
GHCND:USW00093821	LOUISVILLE INTERNATIONAL AIRPORT KY US	20000810	306	222	146.6	38.17722	-85.7297	0	2400	0	2400
GHCND:USW00093821	LOUISVILLE INTERNATIONAL AIRPORT KY US	20000811	294	200	146.6	38.17722	-85.7297	0	2400	0	2400
GHCND:USW00093821	LOUISVILLE INTERNATIONAL AIRPORT KY US	20000812	283	178	146.6	38.17722	-85.7297	0	2400	0	2400
GHCND:USW00093821	LOUISVILLE INTERNATIONAL AIRPORT KY US	20000813	278	167	146.6	38.17722	-85.7297	0	2400	0	2400
GHCND:USW00093821	LOUISVILLE INTERNATIONAL AIRPORT KY US	20000814	311	172	146.6	38.17722	-85.7297	0	2400	0	2400
GHCND:USW00093821	LOUISVILLE INTERNATIONAL AIRPORT KY US	20000815	339	200	146.6	38.17722	-85.7297	0	2400	0	2400
GHCND:USW00093821	LOUISVILLE INTERNATIONAL AIRPORT KY US	20000816	328	228	146.6	38.17722	-85.7297	0	2400	0	2400
GHCND:USW00093821	LOUISVILLE INTERNATIONAL AIRPORT KY US	20000817	356	189	146.6	38.17722	-85.7297	0	2400	0	2400
GHCND:USW00093821	LOUISVILLE INTERNATIONAL AIRPORT KY US	20000818	278	206	146.6	38.17722	-85.7297	0	2400	0	2400
GHCND:USW00093821	LOUISVILLE INTERNATIONAL AIRPORT KY US	20000819	283	167	146.6	38.17722	-85.7297	0	2400	0	2400
GHCND:USW00093821	LOUISVILLE INTERNATIONAL AIRPORT KY US	20000820	278	167	146.6	38.17722	-85.7297	0	2400	0	2400
GHCND:USW00093821	LOUISVILLE INTERNATIONAL AIRPORT KY US	20000821	289	161	146.6	38.17722	-85.7297	0	2400	0	2400
GHCND:USW00093821	LOUISVILLE INTERNATIONAL AIRPORT KY US	20000822	294	200	146.6	38.17722	-85.7297	0	2400	0	2400
GHCND:USW00093821	LOUISVILLE INTERNATIONAL AIRPORT KY US	20000823	272	211	146.6	38.17722	-85.7297	0	2400	0	2400
GHCND:USW00093821	LOUISVILLE INTERNATIONAL AIRPORT KY US	20000824	267	206	146.6	38.17722	-85.7297	0	2400	0	2400
GHCND:USW00093821	LOUISVILLE INTERNATIONAL AIRPORT KY US	20000825	294	189	146.6	38.17722	-85.7297	0	2400	0	2400
GHCND:USW00093821	LOUISVILLE INTERNATIONAL AIRPORT KY US	20000826	283	183	146.6	38.17722	-85.7297	0	2400	0	2400
GHCND:USW00093821	LOUISVILLE INTERNATIONAL AIRPORT KY US	20000827	272	200	146.6	38.17722	-85.7297	0	2400	0	2400
GHCND:USW00093821	LOUISVILLE INTERNATIONAL AIRPORT KY US	20000828	300	194	146.6	38.17722	-85.7297	0	2400	0	2400
GHCND:USW00093821	LOUISVILLE INTERNATIONAL AIRPORT KY US	20000829	306	206	146.6	38.17722	-85.7297	0	2400	0	2400
GHCND:USW00093821	LOUISVILLE INTERNATIONAL AIRPORT KY US	20000830	322	222	146.6	38.17722	-85.7297	0	2400	0	2400
GHCND:USW00093821	LOUISVILLE INTERNATIONAL AIRPORT KY US	20000831	322	211	146.6	38.17722	-85.7297	0	2400	0	2400
GHCND:USW00093821	LOUISVILLE INTERNATIONAL AIRPORT KY US	20000901	294	233	146.6	38.17722	-85.7297	0	2400	0	2400

GHCND:USW00093821	LOUISVILLE INTERNATIONAL AIRPORT KY US	20000902	328	222	146.6	38.17722	-85.7297	0	2400	0	2400
GHCND:USW00093821	LOUISVILLE INTERNATIONAL AIRPORT KY US	20000903	317	211	146.6	38.17722	-85.7297	0	2400	0	2400
GHCND:USW00093821	LOUISVILLE INTERNATIONAL AIRPORT KY US	20000904	278	200	146.6	38.17722	-85.7297	0	2400	0	2400
GHCND:USW00093821	LOUISVILLE INTERNATIONAL AIRPORT KY US	20000905	233	172	146.6	38.17722	-85.7297	0	2400	0	2400
GHCND:USW00093821	LOUISVILLE INTERNATIONAL AIRPORT KY US	20000906	283	156	146.6	38.17722	-85.7297	0	2400	0	2400
GHCND:USW00093821	LOUISVILLE INTERNATIONAL AIRPORT KY US	20000907	294	167	146.6	38.17722	-85.7297	0	2400	0	2400
GHCND:USW00093821	LOUISVILLE INTERNATIONAL AIRPORT KY US	20000908	250	211	146.6	38.17722	-85.7297	0	2400	0	2400
GHCND:USW00093821	LOUISVILLE INTERNATIONAL AIRPORT KY US	20000909	278	211	146.6	38.17722	-85.7297	0	2400	0	2400
GHCND:USW00093821	LOUISVILLE INTERNATIONAL AIRPORT KY US	20000910	267	222	146.6	38.17722	-85.7297	0	2400	0	2400
GHCND:USW00093821	LOUISVILLE INTERNATIONAL AIRPORT KY US	20000911	233	194	146.6	38.17722	-85.7297	0	2400	0	2400
GHCND:USW00093821	LOUISVILLE INTERNATIONAL AIRPORT KY US	20000912	278	194	146.6	38.17722	-85.7297	0	2400	0	2400
GHCND:USW00093821	LOUISVILLE INTERNATIONAL AIRPORT KY US	20000913	272	161	146.6	38.17722	-85.7297	0	2400	0	2400
GHCND:USW00093821	LOUISVILLE INTERNATIONAL AIRPORT KY US	20000914	261	122	146.6	38.17722	-85.7297	0	2400	0	2400
GHCND:USW00093821	LOUISVILLE INTERNATIONAL AIRPORT KY US	20000915	217	128	146.6	38.17722	-85.7297	0	2400	0	2400
GHCND:USW00093821	LOUISVILLE INTERNATIONAL AIRPORT KY US	20000916	194	94	146.6	38.17722	-85.7297	0	2400	0	2400
GHCND:USW00093821	LOUISVILLE INTERNATIONAL AIRPORT KY US	20000917	233	72	146.6	38.17722	-85.7297	0	2400	0	2400
GHCND:USW00093821	LOUISVILLE INTERNATIONAL AIRPORT KY US	20000918	272	106	146.6	38.17722	-85.7297	0	2400	0	2400
GHCND:USW00093821	LOUISVILLE INTERNATIONAL AIRPORT KY US	20000919	294	122	146.6	38.17722	-85.7297	0	2400	0	2400
GHCND:USW00093821	LOUISVILLE INTERNATIONAL AIRPORT KY US	20000920	300	133	146.6	38.17722	-85.7297	0	2400	0	2400
GHCND:USW00093821	LOUISVILLE INTERNATIONAL AIRPORT KY US	20000921	211	122	146.6	38.17722	-85.7297	0	2400	0	2400
GHCND:USW00093821	LOUISVILLE INTERNATIONAL AIRPORT KY US	20000922	267	111	146.6	38.17722	-85.7297	0	2400	0	2400
GHCND:USW00093821	LOUISVILLE INTERNATIONAL AIRPORT KY US	20000923	261	217	146.6	38.17722	-85.7297	0	2400	0	2400
GHCND:USW00093821	LOUISVILLE INTERNATIONAL AIRPORT KY US	20000924	222	150	146.6	38.17722	-85.7297	0	2400	0	2400
GHCND:USW00093821	LOUISVILLE INTERNATIONAL AIRPORT KY US	20000925	150	89	146.6	38.17722	-85.7297	0	2400	0	2400
GHCND:USW00093821	LOUISVILLE INTERNATIONAL AIRPORT KY US	20000926	189	78	146.6	38.17722	-85.7297	0	2400	0	2400
GHCND:USW00093821	LOUISVILLE INTERNATIONAL AIRPORT KY US	20000927	211	67	146.6	38.17722	-85.7297	0	2400	0	2400
GHCND:USW00093821	LOUISVILLE INTERNATIONAL AIRPORT KY US	20000928	194	89	146.6	38.17722	-85.7297	0	2400	0	2400
GHCND:USW00093821	LOUISVILLE INTERNATIONAL AIRPORT KY US	20000929	217	78	146.6	38.17722	-85.7297	0	2400	0	2400
GHCND:USW00093821	LOUISVILLE INTERNATIONAL AIRPORT KY US	20000930	244	94	146.6	38.17722	-85.7297	0	2400	0	2400
GHCND:USW00093821	LOUISVILLE INTERNATIONAL AIRPORT KY US	20001001	267	117	146.6	38.17722	-85.7297	0	2400	0	2400
GHCND:USW00093821	LOUISVILLE INTERNATIONAL AIRPORT KY US	20001002	283	161	146.6	38.17722	-85.7297	0	2400	0	2400
GHCND:USW00093821	LOUISVILLE INTERNATIONAL AIRPORT KY US	20001003	289	189	146.6	38.17722	-85.7297	0	2400	0	2400
GHCND:USW00093821	LOUISVILLE INTERNATIONAL AIRPORT KY US	20001004	289	183	146.6	38.17722	-85.7297	0	2400	0	2400
GHCND:USW00093821	LOUISVILLE INTERNATIONAL AIRPORT KY US	20001005	289	183	146.6	38.17722	-85.7297	0	2400	0	2400
GHCND:USW00093821	LOUISVILLE INTERNATIONAL AIRPORT KY US	20001006	183	67	146.6	38.17722	-85.7297	0	2400	0	2400
GHCND:USW00093821	LOUISVILLE INTERNATIONAL AIRPORT KY US	20001007	106	22	146.6	38.17722	-85.7297	0	2400	0	2400
GHCND:USW00093821	LOUISVILLE INTERNATIONAL AIRPORT KY US	20001008	100	6	146.6	38.17722	-85.7297	0	2400	0	2400
GHCND:USW00093821	LOUISVILLE INTERNATIONAL AIRPORT KY US	20001009	128	0	146.6	38.17722	-85.7297	0	2400	0	2400
GHCND:USW00093821	LOUISVILLE INTERNATIONAL AIRPORT KY US	20001010	172	17	146.6	38.17722	-85.7297	0	2400	0	2400
GHCND:USW00093821	LOUISVILLE INTERNATIONAL AIRPORT KY US	20001011	206	28	146.6	38.17722	-85.7297	0	2400	0	2400
GHCND:USW00093821	LOUISVILLE INTERNATIONAL AIRPORT KY US	20001012	222	39	146.6	38.17722	-85.7297	0	2400	0	2400
GHCND:USW00093821	LOUISVILLE INTERNATIONAL AIRPORT KY US	20001013	256	50	146.6	38.17722	-85.7297	0	2400	0	2400
GHCND:USW00093821	LOUISVILLE INTERNATIONAL AIRPORT KY US	20001014	256	94	146.6	38.17722	-85.7297	0	2400	0	2400
GHCND:USW00093821	LOUISVILLE INTERNATIONAL AIRPORT KY US	20001015	244	133	146.6	38.17722	-85.7297	0	2400	0	2400
GHCND:USW00093821	LOUISVILLE INTERNATIONAL AIRPORT KY US	20001016	222	133	146.6	38.17722	-85.7297	0	2400	0	2400
GHCND:USW00093821	LOUISVILLE INTERNATIONAL AIRPORT KY US	20001017	178	133	146.6	38.17722	-85.7297	0	2400	0	2400
GHCND:USW00093821	LOUISVILLE INTERNATIONAL AIRPORT KY US	20001018	206	94	146.6	38.17722	-85.7297	0	2400	0	2400
GHCND:USW00093821	LOUISVILLE INTERNATIONAL AIRPORT KY US	20001019	228	72	146.6	38.17722	-85.7297	0	2400	0	2400
GHCND:USW00093821	LOUISVILLE INTERNATIONAL AIRPORT KY US	20001020	250	78	146.6	38.17722	-85.7297	0	2400	0	2400
GHCND:USW00093821	LOUISVILLE INTERNATIONAL AIRPORT KY US	20001021	200	133	146.6	38.17722	-85.7297	0	2400	0	2400
GHCND:USW00093821	LOUISVILLE INTERNATIONAL AIRPORT KY US	20001022	256	128	146.6	38.17722	-85.7297	0	2400	0	2400
GHCND:USW00093821	LOUISVILLE INTERNATIONAL AIRPORT KY US	20001023	272	156	146.6	38.17722	-85.7297	0	2400	0	2400
GHCND:USW00093821	LOUISVILLE INTERNATIONAL AIRPORT KY US	20001024	278	167	146.6	38.17722	-85.7297	0	2400	0	2400
GHCND:USW00093821	LOUISVILLE INTERNATIONAL AIRPORT KY US	20001025	261	150	146.6	38.17722	-85.7297	0	2400	0	2400
GHCND:USW00093821	LOUISVILLE INTERNATIONAL AIRPORT KY US	20001026	272	139	146.6	38.17722	-85.7297	0	2400	0	2400
GHCND:USW00093821	LOUISVILLE INTERNATIONAL AIRPORT KY US	20001027	272	150	146.6	38.17722	-85.7297	0	2400	0	2400
GHCND:USW00093821	LOUISVILLE INTERNATIONAL AIRPORT KY US	20001028	200	100	146.6	38.17722	-85.7297	0	2400	0	2400
GHCND:USW00093821	LOUISVILLE INTERNATIONAL AIRPORT KY US	20001029	189	44	146.6	38.17722	-85.7297	0	2400	0	2400
GHCND:USW00093821	LOUISVILLE INTERNATIONAL AIRPORT KY US	20001030	206	39	146.6	38.17722	-85.7297	0	2400	0	2400
GHCND:USW00093821	LOUISVILLE INTERNATIONAL AIRPORT KY US	20001031	233	100	146.6	38.17722	-85.7297	0	2400	0	2400
GHCND:USW00093821	LOUISVILLE INTERNATIONAL AIRPORT KY US	20001101	244	117	146.6	38.17722	-85.7297	0	2400	0	2400
GHCND:USW00093821	LOUISVILLE INTERNATIONAL AIRPORT KY US	20001102	267	122	146.6	38.17722	-85.7297	0	2400	0	2400
GHCND:USW00093821	LOUISVILLE INTERNATIONAL AIRPORT KY US	20001103	206	150	146.6	38.17722	-85.7297	0	2400	0	2400
GHCND:USW00093821	LOUISVILLE INTERNATIONAL AIRPORT KY US	20001104	156	72	146.6	38.17722	-85.7297	0	2400	0	2400
GHCND:USW00093821	LOUISVILLE INTERNATIONAL AIRPORT KY US	20001105	156	39	146.6	38.17722	-85.7297	0	2400	0	2400
GHCND:USW00093821	LOUISVILLE INTERNATIONAL AIRPORT KY US	20001106	144	61	146.6	38.17722	-85.7297	0	2400	0	2400
GHCND:USW00093821	LOUISVILLE INTERNATIONAL AIRPORT KY US	20001107	222	139	146.6	38.17722	-85.7297	0	2400	0	2400
GHCND:USW00093821	LOUISVILLE INTERNATIONAL AIRPORT KY US	20001108	150	122	146.6	38.17722	-85.7297	0	2400	0	2400
GHCND:USW00093821	LOUISVILLE INTERNATIONAL AIRPORT KY US	20001109	211	56	146.6	38.17722	-85.7297	0	2400	0	2400
GHCND:USW00093821	LOUISVILLE INTERNATIONAL AIRPORT KY US	20001110	61	33	146.6	38.17722	-85.7297	0	2400	0	2400
GHCND:USW00093821	LOUISVILLE INTERNATIONAL AIRPORT KY US	20001111	122	56	146.6	38.17722	-85.7297	0	2400	0	2400
GHCND:USW00093821	LOUISVILLE INTERNATIONAL AIRPORT KY US	20001112	139	17	146.6	38.17722	-85.7297	0	2400	0	2400
GHCND:USW00093821	LOUISVILLE INTERNATIONAL AIRPORT KY US	20001113	106	17	146.6	38.17722	-85.7297	0	2400	0	2400
GHCND:USW00093821	LOUISVILLE INTERNATIONAL AIRPORT KY US	20001114	44	6	146.6	38.17722	-85.7297	0	2400	0	2400
GHCND:USW00093821	LOUISVILLE INTERNATIONAL AIRPORT KY US	20001115	83	0	146.6	38.17722	-85.7297	0	2400	0	2400
GHCND:USW00093821	LOUISVILLE INTERNATIONAL AIRPORT KY US	20001116	111	22	146.6	38.17722	-85.7297	0	2400	0	2400
GHCND:USW00093821	LOUISVILLE INTERNATIONAL AIRPORT KY US	20001117	22	-17	146.6	38.17722	-85.7297	0	2400	0	2400
GHCND:USW00093821	LOUISVILLE INTERNATIONAL AIRPORT KY US	20001118	28	-50	146.6	38.17722	-85.7297	0	2400	0	2400
GHCND:USW00093821	LOUISVILLE INTERNATIONAL AIRPORT KY US	20001119	83	-39	146.6	38.17722	-85.7297	0	2400	0	2400
GHCND:USW00093821	LOUISVILLE INTERNATIONAL AIRPORT KY US	20001120	67	-22	146.6	38.17722	-85.7297	0	2400	0	2400
GHCND:USW00093821	LOUISVILLE INTERNATIONAL AIRPORT KY US	20001121	-6	-56	146.6	38.17722	-85.7297	0	2400	0	2400
GHCND:USW00093821	LOUISVILLE INTERNATIONAL AIRPORT KY US	20001122	67	-78	146.6	38.17722	-85.7297	0	2400	0	2400
GHCND:USW00093821	LOUISVILLE INTERNATIONAL AIRPORT KY US	20001123	78	-28	146.6	38.17722	-85.7297	0	2400	0	2400
GHCND:USW00093821	LOUISVILLE INTERNATIONAL AIRPORT KY US	20001124	106	-17	146.6	38.17722	-85.7297	0	2400	0	2400
GHCND:USW00093821	LOUISVILLE INTERNATIONAL AIRPORT KY US	20001125	117	61	146.6	38.17722	-85.7297	0	2400	0	2400
GHCND:USW00093821	LOUISVILLE INTERNATIONAL AIRPORT KY US	20001126	83	44	146.6	38.17722	-85.7297	0	2400	0	2400
GHCND:USW00093821	LOUISVILLE INTERNATIONAL AIRPORT KY US	20001127	56	-6	146.6	38.17722	-85.7297	0	2400	0	2400
GHCND:USW00093821	LOUISVILLE INTERNATIONAL AIRPORT KY US	20001128	106	-17	146.6	38.17722	-85.7297	0	2400	0	2400
GHCND:USW00093821	LOUISVILLE INTERNATIONAL AIRPORT KY US	20001129	100	11	146.6	38.17722	-85.7297	0	2400	0	2400
GHCND:USW00093821	LOUISVILLE INTERNATIONAL AIRPORT KY US	20001130	50	-11	146.6	38.17722	-85.7297	0	2400	0	2400
GHCND:USW00093821	LOUISVILLE INTERNATIONAL AIRPORT KY US	20001201	56	0	146.6	38.17722	-85.7297	0	2400	0	2400
GHCND:USW00093821	LOUISVILLE INTERNATIONAL AIRPORT KY US	20001202	33	-17	146.6	38.17722	-85.7297	0	2400	0	2400
GHCND:USW00093821	LOUISVILLE INTERNATIONAL AIRPORT KY US	20001203	33	-39	146.6	38.17722	-85.7297	0	2400	0	2400
GHCND:USW00093821	LOUISVILLE INTERNATIONAL AIRPORT KY US	20001204	0	-67	146.6	38.17722	-85.7297	0	2400	0	2400
GHCND:USW00093821	LOUISVILLE INTERNATIONAL AIRPORT KY US	20001205	28	-50	146.6	38.17722	-85.7297	0	2400	0	2400
GHCND:USW00093821	LOUISVILLE INTERNATIONAL AIRPORT KY US	20001206	-6	-61	146.6	38.17722	-85.7297	0	2400	0	2400
GHCND:USW00093821	LOUISVILLE INTERNATIONAL AIRPORT KY US	20001207	72	-22	146.6	38.17722	-85.7297	0	2400	0	2400
GHCND:USW00093821	LOUISVILLE INTERNATIONAL AIRPORT KY US	20001208	56	-33	146.6	38.17722	-85.7297	0	2400	0	2400
GHCND:USW00093821	LOUISVILLE INTERNATIONAL AIRPORT KY US	20001209	56	-50	146.6	38.17722	-85.7297	0	2400	0	2400
GHCND:USW00093821	LOUISVILLE INTERNATIONAL AIRPORT KY US	20001210	100	6	146.6	38.17722	-85.7297	0	2400	0	2400
GHCND:USW00093821	LOUISVILLE INTERNATIONAL AIRPORT KY US	20001211	144	-67	146.6	38.17722	-85.7297	0	2400	0	2400
GHCND:USW00093821	LOUISVILLE INTERNATIONAL AIRPORT KY US	20001212	-50	-78	146.6	38.17722	-85.7297	0	2400	0	2400
GHCND:USW00093821	LOUISVILLE INTERNATIONAL AIRPORT KY US	20001213	6	-56	146.6	38.17722	-85.7297	0	2400	0	2400
GHCND:USW00093821	LOUISVILLE INTERNATIONAL AIRPORT KY US	20001214	11	-22	146.6	38.17722	-85.7297	0	2400	0	2400
GHCND:USW00093821	LOUISVILLE INTERNATIONAL AIRPORT KY US	20001215	50	-22	146.6	38.17722	-85.7297	0	2400	0	2400
GHCND:USW00093821	LOUISVILLE INTERNATIONAL AIRPORT KY US	20001216	128	6	146.6	38.17722	-85.7297	0	2400	0	2400
GHCND:USW00093821	LOUISVILLE INTERNATIONAL AIRPORT KY US	20001217	6	-133	146.6	38.17722	-85.7297	0	2400	0	2400
GHCND:USW00093821	LOUISVILLE INTERNATIONAL AIRPORT KY US	20001218	-11	-122	146.6	38.17722	-85.7297	0	2400	0	2400
GHCND:USW00093821	LOUISVILLE INTERNATIONAL AIRPORT KY US	20001219	-50	-122	146.6	38.17722	-85.7297	0	2400	0	2400
GHCND:USW00093821	LOUISVILLE INTERNATIONAL AIRPORT KY US	20001220	-50	-128	146.6	38.17722	-85.7297	0	2400	0	2400
GHCND:USW00093821	LOUISVILLE INTERNATIONAL AIRPORT KY US	20001221	-11	-128	146.6	38.17722	-85.7297	0	2400	0	2400
GHCND:USW00093821	LOUISVILLE INTERNATIONAL AIRPORT KY US	20001222	-89	-150	146.6	38.17722	-85.7297	0	2400	0	2400
GHCND:USW00093821	LOUISVILLE INTERNATIONAL AIRPORT KY US	20001223	6	-144	146.6	38.17722	-85.7297	0	2400	0	2400
GHCND:USW00093821	LOUISVILLE INTERNATIONAL AIRPORT KY US	20001224	6	-128	146.6	38.17722	-85.7297	0	2400	0	2400
GHCND:USW00093821	LOUISVILLE INTERNATIONAL AIRPORT KY US	20001225	-44	-156	146.6	38.17722	-85.7297	0	2400	0	2400
GHCND:USW00093821	LOUISVILLE INTERNATIONAL AIRPORT KY US	20001226	-39	-94	146.6	38.17722	-85.7297	0	2400	0	2400
GHCND:USW00093821	LOUISVILLE INTERNATIONAL AIRPORT KY US	20001227	-17	-50	146.6	38.17722	-85.7297	0	2400	0	2400
GHCND:USW00093821	LOUISVILLE INTERNATIONAL AIRPORT KY US	20001228	-33	-94	146.6	38.17722	-85.7297	0	2400	0	2400
GHCND:USW00093821	LOUISVILLE INTERNATIONAL AIRPORT KY US	20001229	-44	-83	146.6	38.17722	-85.7297	0	2400	0	2400
GHCND:USW00093821	LOUISVILLE INTERNATIONAL AIRPORT KY US	20001230	-61	-100	146.6	38.17722	-85.7297	0	2400	0	2400
GHCND:USW00093821	LOUISVILLE INTERNATIONAL AIRPORT KY US	20001231	-33	-67	146.6	38.17722	-85.7297	0	2400	0	2400
GHCND:USW00093821	LOUISVILLE INTERNATIONAL AIRPORT KY US	20010101	-22	-72	146.6	38.17722	-85.7297	0	2400	0	2400
GHCND:USW00093821	LOUISVILLE INTERNATIONAL AIRPORT KY US	20010102	-28	-111	146.6	38.17722	-85.7297	0	2400	0	2400
GHCND:USW00093821	LOUISVILLE INTERNATIONAL AIRPORT KY US	20010103	-17	-144	146.6	38.17722	-85.7297	0	2400	0	2400

GHCND:USW00093821	LOUISVILLE INTERNATIONAL AIRPORT KY US	20010104	17	-28	146.6	38.17722	-85.7297	0	2400	0	2400
GHCND:USW00093821	LOUISVILLE INTERNATIONAL AIRPORT KY US	20010105	61	0	146.6	38.17722	-85.7297	0	2400	0	2400
GHCND:USW00093821	LOUISVILLE INTERNATIONAL AIRPORT KY US	20010106	61	-44	146.6	38.17722	-85.7297	0	2400	0	2400
GHCND:USW00093821	LOUISVILLE INTERNATIONAL AIRPORT KY US	20010107	89	-6	146.6	38.17722	-85.7297	0	2400	0	2400
GHCND:USW00093821	LOUISVILLE INTERNATIONAL AIRPORT KY US	20010108	17	-33	146.6	38.17722	-85.7297	0	2400	0	2400
GHCND:USW00093821	LOUISVILLE INTERNATIONAL AIRPORT KY US	20010109	11	-67	146.6	38.17722	-85.7297	0	2400	0	2400
GHCND:USW00093821	LOUISVILLE INTERNATIONAL AIRPORT KY US	20010110	56	-72	146.6	38.17722	-85.7297	0	2400	0	2400
GHCND:USW00093821	LOUISVILLE INTERNATIONAL AIRPORT KY US	20010111	50	-67	146.6	38.17722	-85.7297	0	2400	0	2400
GHCND:USW00093821	LOUISVILLE INTERNATIONAL AIRPORT KY US	20010112	94	0	146.6	38.17722	-85.7297	0	2400	0	2400
GHCND:USW00093821	LOUISVILLE INTERNATIONAL AIRPORT KY US	20010113	117	-33	146.6	38.17722	-85.7297	0	2400	0	2400
GHCND:USW00093821	LOUISVILLE INTERNATIONAL AIRPORT KY US	20010114	94	0	146.6	38.17722	-85.7297	0	2400	0	2400
GHCND:USW00093821	LOUISVILLE INTERNATIONAL AIRPORT KY US	20010115	89	6	146.6	38.17722	-85.7297	0	2400	0	2400
GHCND:USW00093821	LOUISVILLE INTERNATIONAL AIRPORT KY US	20010116	33	6	146.6	38.17722	-85.7297	0	2400	0	2400
GHCND:USW00093821	LOUISVILLE INTERNATIONAL AIRPORT KY US	20010117	28	0	146.6	38.17722	-85.7297	0	2400	0	2400
GHCND:USW00093821	LOUISVILLE INTERNATIONAL AIRPORT KY US	20010118	72	11	146.6	38.17722	-85.7297	0	2400	0	2400
GHCND:USW00093821	LOUISVILLE INTERNATIONAL AIRPORT KY US	20010119	33	-6	146.6	38.17722	-85.7297	0	2400	0	2400
GHCND:USW00093821	LOUISVILLE INTERNATIONAL AIRPORT KY US	20010120	-6	-78	146.6	38.17722	-85.7297	0	2400	0	2400
GHCND:USW00093821	LOUISVILLE INTERNATIONAL AIRPORT KY US	20010121	-11	-117	146.6	38.17722	-85.7297	0	2400	0	2400
GHCND:USW00093821	LOUISVILLE INTERNATIONAL AIRPORT KY US	20010122	39	-78	146.6	38.17722	-85.7297	0	2400	0	2400
GHCND:USW00093821	LOUISVILLE INTERNATIONAL AIRPORT KY US	20010123	72	-67	146.6	38.17722	-85.7297	0	2400	0	2400
GHCND:USW00093821	LOUISVILLE INTERNATIONAL AIRPORT KY US	20010124	78	-33	146.6	38.17722	-85.7297	0	2400	0	2400
GHCND:USW00093821	LOUISVILLE INTERNATIONAL AIRPORT KY US	20010125	22	-61	146.6	38.17722	-85.7297	0	2400	0	2400
GHCND:USW00093821	LOUISVILLE INTERNATIONAL AIRPORT KY US	20010126	78	-56	146.6	38.17722	-85.7297	0	2400	0	2400
GHCND:USW00093821	LOUISVILLE INTERNATIONAL AIRPORT KY US	20010127	39	-33	146.6	38.17722	-85.7297	0	2400	0	2400
GHCND:USW00093821	LOUISVILLE INTERNATIONAL AIRPORT KY US	20010128	22	-50	146.6	38.17722	-85.7297	0	2400	0	2400
GHCND:USW00093821	LOUISVILLE INTERNATIONAL AIRPORT KY US	20010129	156	0	146.6	38.17722	-85.7297	0	2400	0	2400
GHCND:USW00093821	LOUISVILLE INTERNATIONAL AIRPORT KY US	20010130	122	39	146.6	38.17722	-85.7297	0	2400	0	2400
GHCND:USW00093821	LOUISVILLE INTERNATIONAL AIRPORT KY US	20010131	44	17	146.6	38.17722	-85.7297	0	2400	0	2400
GHCND:USW00093821	LOUISVILLE INTERNATIONAL AIRPORT KY US	20010201	78	0	146.6	38.17722	-85.7297	0	2400	0	2400
GHCND:USW00093821	LOUISVILLE INTERNATIONAL AIRPORT KY US	20010202	28	-94	146.6	38.17722	-85.7297	0	2400	0	2400
GHCND:USW00093821	LOUISVILLE INTERNATIONAL AIRPORT KY US	20010203	61	-83	146.6	38.17722	-85.7297	0	2400	0	2400
GHCND:USW00093821	LOUISVILLE INTERNATIONAL AIRPORT KY US	20010204	78	6	146.6	38.17722	-85.7297	0	2400	0	2400
GHCND:USW00093821	LOUISVILLE INTERNATIONAL AIRPORT KY US	20010205	44	-6	146.6	38.17722	-85.7297	0	2400	0	2400
GHCND:USW00093821	LOUISVILLE INTERNATIONAL AIRPORT KY US	20010206	122	-6	146.6	38.17722	-85.7297	0	2400	0	2400
GHCND:USW00093821	LOUISVILLE INTERNATIONAL AIRPORT KY US	20010207	133	17	146.6	38.17722	-85.7297	0	2400	0	2400
GHCND:USW00093821	LOUISVILLE INTERNATIONAL AIRPORT KY US	20010208	211	56	146.6	38.17722	-85.7297	0	2400	0	2400
GHCND:USW00093821	LOUISVILLE INTERNATIONAL AIRPORT KY US	20010209	211	17	146.6	38.17722	-85.7297	0	2400	0	2400
GHCND:USW00093821	LOUISVILLE INTERNATIONAL AIRPORT KY US	20010210	28	-28	146.6	38.17722	-85.7297	0	2400	0	2400
GHCND:USW00093821	LOUISVILLE INTERNATIONAL AIRPORT KY US	20010211	39	-50	146.6	38.17722	-85.7297	0	2400	0	2400
GHCND:USW00093821	LOUISVILLE INTERNATIONAL AIRPORT KY US	20010212	111	0	146.6	38.17722	-85.7297	0	2400	0	2400
GHCND:USW00093821	LOUISVILLE INTERNATIONAL AIRPORT KY US	20010213	106	44	146.6	38.17722	-85.7297	0	2400	0	2400
GHCND:USW00093821	LOUISVILLE INTERNATIONAL AIRPORT KY US	20010214	167	100	146.6	38.17722	-85.7297	0	2400	0	2400
GHCND:USW00093821	LOUISVILLE INTERNATIONAL AIRPORT KY US	20010215	161	67	146.6	38.17722	-85.7297	0	2400	0	2400
GHCND:USW00093821	LOUISVILLE INTERNATIONAL AIRPORT KY US	20010216	83	6	146.6	38.17722	-85.7297	0	2400	0	2400
GHCND:USW00093821	LOUISVILLE INTERNATIONAL AIRPORT KY US	20010217	6	-56	146.6	38.17722	-85.7297	0	2400	0	2400
GHCND:USW00093821	LOUISVILLE INTERNATIONAL AIRPORT KY US	20010218	17	-83	146.6	38.17722	-85.7297	0	2400	0	2400
GHCND:USW00093821	LOUISVILLE INTERNATIONAL AIRPORT KY US	20010219	139	-22	146.6	38.17722	-85.7297	0	2400	0	2400
GHCND:USW00093821	LOUISVILLE INTERNATIONAL AIRPORT KY US	20010220	144	83	146.6	38.17722	-85.7297	0	2400	0	2400
GHCND:USW00093821	LOUISVILLE INTERNATIONAL AIRPORT KY US	20010221	83	-11	146.6	38.17722	-85.7297	0	2400	0	2400
GHCND:USW00093821	LOUISVILLE INTERNATIONAL AIRPORT KY US	20010222	11	-28	146.6	38.17722	-85.7297	0	2400	0	2400
GHCND:USW00093821	LOUISVILLE INTERNATIONAL AIRPORT KY US	20010223	72	-6	146.6	38.17722	-85.7297	0	2400	0	2400
GHCND:USW00093821	LOUISVILLE INTERNATIONAL AIRPORT KY US	20010224	211	50	146.6	38.17722	-85.7297	0	2400	0	2400
GHCND:USW00093821	LOUISVILLE INTERNATIONAL AIRPORT KY US	20010225	183	50	146.6	38.17722	-85.7297	0	2400	0	2400
GHCND:USW00093821	LOUISVILLE INTERNATIONAL AIRPORT KY US	20010226	106	0	146.6	38.17722	-85.7297	0	2400	0	2400
GHCND:USW00093821	LOUISVILLE INTERNATIONAL AIRPORT KY US	20010227	78	17	146.6	38.17722	-85.7297	0	2400	0	2400
GHCND:USW00093821	LOUISVILLE INTERNATIONAL AIRPORT KY US	20010228	67	-11	146.6	38.17722	-85.7297	0	2400	0	2400
GHCND:USW00093821	LOUISVILLE INTERNATIONAL AIRPORT KY US	20010301	89	-39	146.6	38.17722	-85.7297	0	2400	0	2400
GHCND:USW00093821	LOUISVILLE INTERNATIONAL AIRPORT KY US	20010302	89	44	146.6	38.17722	-85.7297	0	2400	0	2400
GHCND:USW00093821	LOUISVILLE INTERNATIONAL AIRPORT KY US	20010303	100	28	146.6	38.17722	-85.7297	0	2400	0	2400
GHCND:USW00093821	LOUISVILLE INTERNATIONAL AIRPORT KY US	20010304	83	22	146.6	38.17722	-85.7297	0	2400	0	2400
GHCND:USW00093821	LOUISVILLE INTERNATIONAL AIRPORT KY US	20010305	39	-17	146.6	38.17722	-85.7297	0	2400	0	2400
GHCND:USW00093821	LOUISVILLE INTERNATIONAL AIRPORT KY US	20010306	56	-33	146.6	38.17722	-85.7297	0	2400	0	2400
GHCND:USW00093821	LOUISVILLE INTERNATIONAL AIRPORT KY US	20010307	94	-28	146.6	38.17722	-85.7297	0	2400	0	2400
GHCND:USW00093821	LOUISVILLE INTERNATIONAL AIRPORT KY US	20010308	89	-11	146.6	38.17722	-85.7297	0	2400	0	2400
GHCND:USW00093821	LOUISVILLE INTERNATIONAL AIRPORT KY US	20010309	72	-33	146.6	38.17722	-85.7297	0	2400	0	2400
GHCND:USW00093821	LOUISVILLE INTERNATIONAL AIRPORT KY US	20010310	122	-33	146.6	38.17722	-85.7297	0	2400	0	2400
GHCND:USW00093821	LOUISVILLE INTERNATIONAL AIRPORT KY US	20010311	189	22	146.6	38.17722	-85.7297	0	2400	0	2400
GHCND:USW00093821	LOUISVILLE INTERNATIONAL AIRPORT KY US	20010312	156	39	146.6	38.17722	-85.7297	0	2400	0	2400
GHCND:USW00093821	LOUISVILLE INTERNATIONAL AIRPORT KY US	20010313	161	61	146.6	38.17722	-85.7297	0	2400	0	2400
GHCND:USW00093821	LOUISVILLE INTERNATIONAL AIRPORT KY US	20010314	167	17	146.6	38.17722	-85.7297	0	2400	0	2400
GHCND:USW00093821	LOUISVILLE INTERNATIONAL AIRPORT KY US	20010315	122	72	146.6	38.17722	-85.7297	0	2400	0	2400
GHCND:USW00093821	LOUISVILLE INTERNATIONAL AIRPORT KY US	20010316	128	50	146.6	38.17722	-85.7297	0	2400	0	2400
GHCND:USW00093821	LOUISVILLE INTERNATIONAL AIRPORT KY US	20010317	50	22	146.6	38.17722	-85.7297	0	2400	0	2400
GHCND:USW00093821	LOUISVILLE INTERNATIONAL AIRPORT KY US	20010318	111	-11	146.6	38.17722	-85.7297	0	2400	0	2400
GHCND:USW00093821	LOUISVILLE INTERNATIONAL AIRPORT KY US	20010319	133	6	146.6	38.17722	-85.7297	0	2400	0	2400
GHCND:USW00093821	LOUISVILLE INTERNATIONAL AIRPORT KY US	20010320	111	50	146.6	38.17722	-85.7297	0	2400	0	2400
GHCND:USW00093821	LOUISVILLE INTERNATIONAL AIRPORT KY US	20010321	144	50	146.6	38.17722	-85.7297	0	2400	0	2400
GHCND:USW00093821	LOUISVILLE INTERNATIONAL AIRPORT KY US	20010322	156	28	146.6	38.17722	-85.7297	0	2400	0	2400
GHCND:USW00093821	LOUISVILLE INTERNATIONAL AIRPORT KY US	20010323	183	39	146.6	38.17722	-85.7297	0	2400	0	2400
GHCND:USW00093821	LOUISVILLE INTERNATIONAL AIRPORT KY US	20010324	117	6	146.6	38.17722	-85.7297	0	2400	0	2400
GHCND:USW00093821	LOUISVILLE INTERNATIONAL AIRPORT KY US	20010325	50	-33	146.6	38.17722	-85.7297	0	2400	0	2400
GHCND:USW00093821	LOUISVILLE INTERNATIONAL AIRPORT KY US	20010326	39	-56	146.6	38.17722	-85.7297	0	2400	0	2400
GHCND:USW00093821	LOUISVILLE INTERNATIONAL AIRPORT KY US	20010327	78	-50	146.6	38.17722	-85.7297	0	2400	0	2400
GHCND:USW00093821	LOUISVILLE INTERNATIONAL AIRPORT KY US	20010328	139	-28	146.6	38.17722	-85.7297	0	2400	0	2400
GHCND:USW00093821	LOUISVILLE INTERNATIONAL AIRPORT KY US	20010329	122	61	146.6	38.17722	-85.7297	0	2400	0	2400
GHCND:USW00093821	LOUISVILLE INTERNATIONAL AIRPORT KY US	20010330	122	33	146.6	38.17722	-85.7297	0	2400	0	2400
GHCND:USW00093821	LOUISVILLE INTERNATIONAL AIRPORT KY US	20010331	128	72	146.6	38.17722	-85.7297	0	2400	0	2400
GHCND:USW00093821	LOUISVILLE INTERNATIONAL AIRPORT KY US	20010401	122	17	146.6	38.17722	-85.7297	0	2400	0	2400
GHCND:USW00093821	LOUISVILLE INTERNATIONAL AIRPORT KY US	20010402	172	44	146.6	38.17722	-85.7297	0	2400	0	2400
GHCND:USW00093821	LOUISVILLE INTERNATIONAL AIRPORT KY US	20010403	183	100	146.6	38.17722	-85.7297	0	2400	0	2400
GHCND:USW00093821	LOUISVILLE INTERNATIONAL AIRPORT KY US	20010404	189	72	146.6	38.17722	-85.7297	0	2400	0	2400
GHCND:USW00093821	LOUISVILLE INTERNATIONAL AIRPORT KY US	20010405	239	78	146.6	38.17722	-85.7297	0	2400	0	2400
GHCND:USW00093821	LOUISVILLE INTERNATIONAL AIRPORT KY US	20010406	289	178	146.6	38.17722	-85.7297	0	2400	0	2400
GHCND:USW00093821	LOUISVILLE INTERNATIONAL AIRPORT KY US	20010407	306	217	146.6	38.17722	-85.7297	0	2400	0	2400
GHCND:USW00093821	LOUISVILLE INTERNATIONAL AIRPORT KY US	20010408	294	211	146.6	38.17722	-85.7297	0	2400	0	2400
GHCND:USW00093821	LOUISVILLE INTERNATIONAL AIRPORT KY US	20010409	300	200	146.6	38.17722	-85.7297	0	2400	0	2400
GHCND:USW00093821	LOUISVILLE INTERNATIONAL AIRPORT KY US	20010410	278	194	146.6	38.17722	-85.7297	0	2400	0	2400
GHCND:USW00093821	LOUISVILLE INTERNATIONAL AIRPORT KY US	20010411	294	189	146.6	38.17722	-85.7297	0	2400	0	2400
GHCND:USW00093821	LOUISVILLE INTERNATIONAL AIRPORT KY US	20010412	283	183	146.6	38.17722	-85.7297	0	2400	0	2400
GHCND:USW00093821	LOUISVILLE INTERNATIONAL AIRPORT KY US	20010413	233	139	146.6	38.17722	-85.7297	0	2400	0	2400
GHCND:USW00093821	LOUISVILLE INTERNATIONAL AIRPORT KY US	20010414	256	94	146.6	38.17722	-85.7297	0	2400	0	2400
GHCND:USW00093821	LOUISVILLE INTERNATIONAL AIRPORT KY US	20010415	206	78	146.6	38.17722	-85.7297	0	2400	0	2400
GHCND:USW00093821	LOUISVILLE INTERNATIONAL AIRPORT KY US	20010416	139	56	146.6	38.17722	-85.7297	0	2400	0	2400
GHCND:USW00093821	LOUISVILLE INTERNATIONAL AIRPORT KY US	20010417	72	0	146.6	38.17722	-85.7297	0	2400	0	2400
GHCND:USW00093821	LOUISVILLE INTERNATIONAL AIRPORT KY US	20010418	144	-17	146.6	38.17722	-85.7297	0	2400	0	2400
GHCND:USW00093821	LOUISVILLE INTERNATIONAL AIRPORT KY US	20010419	206	22	146.6	38.17722	-85.7297	0	2400	0	2400
GHCND:USW00093821	LOUISVILLE INTERNATIONAL AIRPORT KY US	20010420	200	111	146.6	38.17722	-85.7297	0	2400	0	2400
GHCND:USW00093821	LOUISVILLE INTERNATIONAL AIRPORT KY US	20010421	244	189	146.6	38.17722	-85.7297	0	2400	0	2400
GHCND:USW00093821	LOUISVILLE INTERNATIONAL AIRPORT KY US	20010422	283	189	146.6	38.17722	-85.7297	0	2400	0	2400
GHCND:USW00093821	LOUISVILLE INTERNATIONAL AIRPORT KY US	20010423	283	156	146.6	38.17722	-85.7297	0	2400	0	2400
GHCND:USW00093821	LOUISVILLE INTERNATIONAL AIRPORT KY US	20010424	183	72	146.6	38.17722	-85.7297	0	2400	0	2400
GHCND:USW00093821	LOUISVILLE INTERNATIONAL AIRPORT KY US	20010425	183	50	146.6	38.17722	-85.7297	0	2400	0	2400
GHCND:USW00093821	LOUISVILLE INTERNATIONAL AIRPORT KY US	20010426	217	50	146.6	38.17722	-85.7297	0	2400	0	2400
GHCND:USW00093821	LOUISVILLE INTERNATIONAL AIRPORT KY US	20010427	278	89	146.6	38.17722	-85.7297	0	2400	0	2400
GHCND:USW00093821	LOUISVILLE INTERNATIONAL AIRPORT KY US	20010428	233	128	146.6	38.17722	-85.7297	0	2400	0	2400
GHCND:USW00093821	LOUISVILLE INTERNATIONAL AIRPORT KY US	20010429	250	72	146.6	38.17722	-85.7297	0	2400	0	2400
GHCND:USW00093821	LOUISVILLE INTERNATIONAL AIRPORT KY US	20010430	289	89	146.6	38.17722	-85.7297	0	2400	0	2400
GHCND:USW00093821	LOUISVILLE INTERNATIONAL AIRPORT KY US	20010501	272	172	146.6	38.17722	-85.7297	0	2400	0	2400
GHCND:USW00093821	LOUISVILLE INTERNATIONAL AIRPORT KY US	20010502	283	144	146.6	38.17722	-85.7297	0	2400	0	2400
GHCND:USW00093821	LOUISVILLE INTERNATIONAL AIRPORT KY US	20010503	294	150	146.6	38.17722	-85.7297	0	2400	0	2400
GHCND:USW00093821	LOUISVILLE INTERNATIONAL AIRPORT KY US	20010504	300	156	146.6	38.17722	-85.7297	0	2400	0	2400
GHCND:USW00093821	LOUISVILLE INTERNATIONAL AIRPORT KY US	20010505	300	156	146.6	38.17722	-85.7297	0	2400	0	2400
GHCND:USW00093821	LOUISVILLE INTERNATIONAL AIRPORT KY US	20010506	311	183	146.6	38.17722	-85.7297	0	2400	0	2400
GHCND:USW00093821	LOUISVILLE INTERNATIONAL AIRPORT KY US	20010507	267	161	146.6	38.17722	-85.7297	0	2400	0	2400

GHCND:USW00093821	LOUISVILLE INTERNATIONAL AIRPORT KY US	20010508	239	156	146.6	38.17722	-85.7297	0	2400	0	2400
GHCND:USW00093821	LOUISVILLE INTERNATIONAL AIRPORT KY US	20010509	256	122	146.6	38.17722	-85.7297	0	2400	0	2400
GHCND:USW00093821	LOUISVILLE INTERNATIONAL AIRPORT KY US	20010510	267	150	146.6	38.17722	-85.7297	0	2400	0	2400
GHCND:USW00093821	LOUISVILLE INTERNATIONAL AIRPORT KY US	20010511	289	178	146.6	38.17722	-85.7297	0	2400	0	2400
GHCND:USW00093821	LOUISVILLE INTERNATIONAL AIRPORT KY US	20010512	217	139	146.6	38.17722	-85.7297	0	2400	0	2400
GHCND:USW00093821	LOUISVILLE INTERNATIONAL AIRPORT KY US	20010513	222	89	146.6	38.17722	-85.7297	0	2400	0	2400
GHCND:USW00093821	LOUISVILLE INTERNATIONAL AIRPORT KY US	20010514	228	117	146.6	38.17722	-85.7297	0	2400	0	2400
GHCND:USW00093821	LOUISVILLE INTERNATIONAL AIRPORT KY US	20010515	306	167	146.6	38.17722	-85.7297	0	2400	0	2400
GHCND:USW00093821	LOUISVILLE INTERNATIONAL AIRPORT KY US	20010516	300	211	146.6	38.17722	-85.7297	0	2400	0	2400
GHCND:USW00093821	LOUISVILLE INTERNATIONAL AIRPORT KY US	20010517	283	228	146.6	38.17722	-85.7297	0	2400	0	2400
GHCND:USW00093821	LOUISVILLE INTERNATIONAL AIRPORT KY US	20010518	289	206	146.6	38.17722	-85.7297	0	2400	0	2400
GHCND:USW00093821	LOUISVILLE INTERNATIONAL AIRPORT KY US	20010519	250	194	146.6	38.17722	-85.7297	0	2400	0	2400
GHCND:USW00093821	LOUISVILLE INTERNATIONAL AIRPORT KY US	20010520	272	189	146.6	38.17722	-85.7297	0	2400	0	2400
GHCND:USW00093821	LOUISVILLE INTERNATIONAL AIRPORT KY US	20010521	256	161	146.6	38.17722	-85.7297	0	2400	0	2400
GHCND:USW00093821	LOUISVILLE INTERNATIONAL AIRPORT KY US	20010522	211	128	146.6	38.17722	-85.7297	0	2400	0	2400
GHCND:USW00093821	LOUISVILLE INTERNATIONAL AIRPORT KY US	20010523	200	111	146.6	38.17722	-85.7297	0	2400	0	2400
GHCND:USW00093821	LOUISVILLE INTERNATIONAL AIRPORT KY US	20010524	211	117	146.6	38.17722	-85.7297	0	2400	0	2400
GHCND:USW00093821	LOUISVILLE INTERNATIONAL AIRPORT KY US	20010525	178	89	146.6	38.17722	-85.7297	0	2400	0	2400
GHCND:USW00093821	LOUISVILLE INTERNATIONAL AIRPORT KY US	20010526	233	117	146.6	38.17722	-85.7297	0	2400	0	2400
GHCND:USW00093821	LOUISVILLE INTERNATIONAL AIRPORT KY US	20010527	217	117	146.6	38.17722	-85.7297	0	2400	0	2400
GHCND:USW00093821	LOUISVILLE INTERNATIONAL AIRPORT KY US	20010528	244	117	146.6	38.17722	-85.7297	0	2400	0	2400
GHCND:USW00093821	LOUISVILLE INTERNATIONAL AIRPORT KY US	20010529	261	139	146.6	38.17722	-85.7297	0	2400	0	2400
GHCND:USW00093821	LOUISVILLE INTERNATIONAL AIRPORT KY US	20010530	256	150	146.6	38.17722	-85.7297	0	2400	0	2400
GHCND:USW00093821	LOUISVILLE INTERNATIONAL AIRPORT KY US	20010531	239	144	146.6	38.17722	-85.7297	0	2400	0	2400
GHCND:USW00093821	LOUISVILLE INTERNATIONAL AIRPORT KY US	20010601	200	128	146.6	38.17722	-85.7297	0	2400	0	2400
GHCND:USW00093821	LOUISVILLE INTERNATIONAL AIRPORT KY US	20010602	239	117	146.6	38.17722	-85.7297	0	2400	0	2400
GHCND:USW00093821	LOUISVILLE INTERNATIONAL AIRPORT KY US	20010603	217	100	146.6	38.17722	-85.7297	0	2400	0	2400
GHCND:USW00093821	LOUISVILLE INTERNATIONAL AIRPORT KY US	20010604	217	144	146.6	38.17722	-85.7297	0	2400	0	2400
GHCND:USW00093821	LOUISVILLE INTERNATIONAL AIRPORT KY US	20010605	300	178	146.6	38.17722	-85.7297	0	2400	0	2400
GHCND:USW00093821	LOUISVILLE INTERNATIONAL AIRPORT KY US	20010606	300	200	146.6	38.17722	-85.7297	0	2400	0	2400
GHCND:USW00093821	LOUISVILLE INTERNATIONAL AIRPORT KY US	20010607	278	211	146.6	38.17722	-85.7297	0	2400	0	2400
GHCND:USW00093821	LOUISVILLE INTERNATIONAL AIRPORT KY US	20010608	272	178	146.6	38.17722	-85.7297	0	2400	0	2400
GHCND:USW00093821	LOUISVILLE INTERNATIONAL AIRPORT KY US	20010609	272	156	146.6	38.17722	-85.7297	0	2400	0	2400
GHCND:USW00093821	LOUISVILLE INTERNATIONAL AIRPORT KY US	20010610	283	150	146.6	38.17722	-85.7297	0	2400	0	2400
GHCND:USW00093821	LOUISVILLE INTERNATIONAL AIRPORT KY US	20010611	311	172	146.6	38.17722	-85.7297	0	2400	0	2400
GHCND:USW00093821	LOUISVILLE INTERNATIONAL AIRPORT KY US	20010612	317	211	146.6	38.17722	-85.7297	0	2400	0	2400
GHCND:USW00093821	LOUISVILLE INTERNATIONAL AIRPORT KY US	20010613	328	228	146.6	38.17722	-85.7297	0	2400	0	2400
GHCND:USW00093821	LOUISVILLE INTERNATIONAL AIRPORT KY US	20010614	333	222	146.6	38.17722	-85.7297	0	2400	0	2400
GHCND:USW00093821	LOUISVILLE INTERNATIONAL AIRPORT KY US	20010615	322	211	146.6	38.17722	-85.7297	0	2400	0	2400
GHCND:USW00093821	LOUISVILLE INTERNATIONAL AIRPORT KY US	20010616	294	189	146.6	38.17722	-85.7297	0	2400	0	2400
GHCND:USW00093821	LOUISVILLE INTERNATIONAL AIRPORT KY US	20010617	311	194	146.6	38.17722	-85.7297	0	2400	0	2400
GHCND:USW00093821	LOUISVILLE INTERNATIONAL AIRPORT KY US	20010618	322	183	146.6	38.17722	-85.7297	0	2400	0	2400
GHCND:USW00093821	LOUISVILLE INTERNATIONAL AIRPORT KY US	20010619	328	183	146.6	38.17722	-85.7297	0	2400	0	2400
GHCND:USW00093821	LOUISVILLE INTERNATIONAL AIRPORT KY US	20010620	272	206	146.6	38.17722	-85.7297	0	2400	0	2400
GHCND:USW00093821	LOUISVILLE INTERNATIONAL AIRPORT KY US	20010621	300	206	146.6	38.17722	-85.7297	0	2400	0	2400
GHCND:USW00093821	LOUISVILLE INTERNATIONAL AIRPORT KY US	20010622	239	167	146.6	38.17722	-85.7297	0	2400	0	2400
GHCND:USW00093821	LOUISVILLE INTERNATIONAL AIRPORT KY US	20010623	250	156	146.6	38.17722	-85.7297	0	2400	0	2400
GHCND:USW00093821	LOUISVILLE INTERNATIONAL AIRPORT KY US	20010624	278	156	146.6	38.17722	-85.7297	0	2400	0	2400
GHCND:USW00093821	LOUISVILLE INTERNATIONAL AIRPORT KY US	20010625	294	167	146.6	38.17722	-85.7297	0	2400	0	2400
GHCND:USW00093821	LOUISVILLE INTERNATIONAL AIRPORT KY US	20010626	289	194	146.6	38.17722	-85.7297	0	2400	0	2400
GHCND:USW00093821	LOUISVILLE INTERNATIONAL AIRPORT KY US	20010627	294	178	146.6	38.17722	-85.7297	0	2400	0	2400
GHCND:USW00093821	LOUISVILLE INTERNATIONAL AIRPORT KY US	20010628	289	189	146.6	38.17722	-85.7297	0	2400	0	2400
GHCND:USW00093821	LOUISVILLE INTERNATIONAL AIRPORT KY US	20010629	306	194	146.6	38.17722	-85.7297	0	2400	0	2400
GHCND:USW00093821	LOUISVILLE INTERNATIONAL AIRPORT KY US	20010630	306	200	146.6	38.17722	-85.7297	0	2400	0	2400
GHCND:USW00093821	LOUISVILLE INTERNATIONAL AIRPORT KY US	20010701	306	206	146.6	38.17722	-85.7297	0	2400	0	2400
GHCND:USW00093821	LOUISVILLE INTERNATIONAL AIRPORT KY US	20010702	272	139	146.6	38.17722	-85.7297	0	2400	0	2400
GHCND:USW00093821	LOUISVILLE INTERNATIONAL AIRPORT KY US	20010703	317	178	146.6	38.17722	-85.7297	0	2400	0	2400
GHCND:USW00093821	LOUISVILLE INTERNATIONAL AIRPORT KY US	20010704	300	217	146.6	38.17722	-85.7297	0	2400	0	2400
GHCND:USW00093821	LOUISVILLE INTERNATIONAL AIRPORT KY US	20010705	317	200	146.6	38.17722	-85.7297	0	2400	0	2400
GHCND:USW00093821	LOUISVILLE INTERNATIONAL AIRPORT KY US	20010706	289	150	146.6	38.17722	-85.7297	0	2400	0	2400
GHCND:USW00093821	LOUISVILLE INTERNATIONAL AIRPORT KY US	20010707	311	172	146.6	38.17722	-85.7297	0	2400	0	2400
GHCND:USW00093821	LOUISVILLE INTERNATIONAL AIRPORT KY US	20010708	356	222	146.6	38.17722	-85.7297	0	2400	0	2400
GHCND:USW00093821	LOUISVILLE INTERNATIONAL AIRPORT KY US	20010709	317	222	146.6	38.17722	-85.7297	0	2400	0	2400
GHCND:USW00093821	LOUISVILLE INTERNATIONAL AIRPORT KY US	20010710	339	239	146.6	38.17722	-85.7297	0	2400	0	2400
GHCND:USW00093821	LOUISVILLE INTERNATIONAL AIRPORT KY US	20010711	294	206	146.6	38.17722	-85.7297	0	2400	0	2400
GHCND:USW00093821	LOUISVILLE INTERNATIONAL AIRPORT KY US	20010712	267	161	146.6	38.17722	-85.7297	0	2400	0	2400
GHCND:USW00093821	LOUISVILLE INTERNATIONAL AIRPORT KY US	20010713	289	167	146.6	38.17722	-85.7297	0	2400	0	2400
GHCND:USW00093821	LOUISVILLE INTERNATIONAL AIRPORT KY US	20010714	294	172	146.6	38.17722	-85.7297	0	2400	0	2400
GHCND:USW00093821	LOUISVILLE INTERNATIONAL AIRPORT KY US	20010715	311	156	146.6	38.17722	-85.7297	0	2400	0	2400
GHCND:USW00093821	LOUISVILLE INTERNATIONAL AIRPORT KY US	20010716	322	189	146.6	38.17722	-85.7297	0	2400	0	2400
GHCND:USW00093821	LOUISVILLE INTERNATIONAL AIRPORT KY US	20010717	328	233	146.6	38.17722	-85.7297	0	2400	0	2400
GHCND:USW00093821	LOUISVILLE INTERNATIONAL AIRPORT KY US	20010718	300	217	146.6	38.17722	-85.7297	0	2400	0	2400
GHCND:USW00093821	LOUISVILLE INTERNATIONAL AIRPORT KY US	20010719	328	244	146.6	38.17722	-85.7297	0	2400	0	2400
GHCND:USW00093821	LOUISVILLE INTERNATIONAL AIRPORT KY US	20010720	317	217	146.6	38.17722	-85.7297	0	2400	0	2400
GHCND:USW00093821	LOUISVILLE INTERNATIONAL AIRPORT KY US	20010721	328	228	146.6	38.17722	-85.7297	0	2400	0	2400
GHCND:USW00093821	LOUISVILLE INTERNATIONAL AIRPORT KY US	20010722	328	239	146.6	38.17722	-85.7297	0	2400	0	2400
GHCND:USW00093821	LOUISVILLE INTERNATIONAL AIRPORT KY US	20010723	328	233	146.6	38.17722	-85.7297	0	2400	0	2400
GHCND:USW00093821	LOUISVILLE INTERNATIONAL AIRPORT KY US	20010724	333	239	146.6	38.17722	-85.7297	0	2400	0	2400
GHCND:USW00093821	LOUISVILLE INTERNATIONAL AIRPORT KY US	20010725	333	233	146.6	38.17722	-85.7297	0	2400	0	2400
GHCND:USW00093821	LOUISVILLE INTERNATIONAL AIRPORT KY US	20010726	283	233	146.6	38.17722	-85.7297	0	2400	0	2400
GHCND:USW00093821	LOUISVILLE INTERNATIONAL AIRPORT KY US	20010727	283	217	146.6	38.17722	-85.7297	0	2400	0	2400
GHCND:USW00093821	LOUISVILLE INTERNATIONAL AIRPORT KY US	20010728	294	228	146.6	38.17722	-85.7297	0	2400	0	2400
GHCND:USW00093821	LOUISVILLE INTERNATIONAL AIRPORT KY US	20010729	311	239	146.6	38.17722	-85.7297	0	2400	0	2400
GHCND:USW00093821	LOUISVILLE INTERNATIONAL AIRPORT KY US	20010730	333	222	146.6	38.17722	-85.7297	0	2400	0	2400
GHCND:USW00093821	LOUISVILLE INTERNATIONAL AIRPORT KY US	20010731	339	217	146.6	38.17722	-85.7297	0	2400	0	2400
GHCND:USW00093821	LOUISVILLE INTERNATIONAL AIRPORT KY US	20010801	339	233	146.6	38.17722	-85.7297	0	2400	0	2400
GHCND:USW00093821	LOUISVILLE INTERNATIONAL AIRPORT KY US	20010802	339	239	146.6	38.17722	-85.7297	0	2400	0	2400
GHCND:USW00093821	LOUISVILLE INTERNATIONAL AIRPORT KY US	20010803	311	233	146.6	38.17722	-85.7297	0	2400	0	2400
GHCND:USW00093821	LOUISVILLE INTERNATIONAL AIRPORT KY US	20010804	317	222	146.6	38.17722	-85.7297	0	2400	0	2400
GHCND:USW00093821	LOUISVILLE INTERNATIONAL AIRPORT KY US	20010805	328	206	146.6	38.17722	-85.7297	0	2400	0	2400
GHCND:USW00093821	LOUISVILLE INTERNATIONAL AIRPORT KY US	20010806	333	239	146.6	38.17722	-85.7297	0	2400	0	2400
GHCND:USW00093821	LOUISVILLE INTERNATIONAL AIRPORT KY US	20010807	339	239	146.6	38.17722	-85.7297	0	2400	0	2400
GHCND:USW00093821	LOUISVILLE INTERNATIONAL AIRPORT KY US	20010808	339	244	146.6	38.17722	-85.7297	0	2400	0	2400
GHCND:USW00093821	LOUISVILLE INTERNATIONAL AIRPORT KY US	20010809	311	239	146.6	38.17722	-85.7297	0	2400	0	2400
GHCND:USW00093821	LOUISVILLE INTERNATIONAL AIRPORT KY US	20010810	311	244	146.6	38.17722	-85.7297	0	2400	0	2400
GHCND:USW00093821	LOUISVILLE INTERNATIONAL AIRPORT KY US	20010811	289	228	146.6	38.17722	-85.7297	0	2400	0	2400
GHCND:USW00093821	LOUISVILLE INTERNATIONAL AIRPORT KY US	20010812	306	222	146.6	38.17722	-85.7297	0	2400	0	2400
GHCND:USW00093821	LOUISVILLE INTERNATIONAL AIRPORT KY US	20010813	311	194	146.6	38.17722	-85.7297	0	2400	0	2400
GHCND:USW00093821	LOUISVILLE INTERNATIONAL AIRPORT KY US	20010814	294	183	146.6	38.17722	-85.7297	0	2400	0	2400
GHCND:USW00093821	LOUISVILLE INTERNATIONAL AIRPORT KY US	20010815	311	200	146.6	38.17722	-85.7297	0	2400	0	2400
GHCND:USW00093821	LOUISVILLE INTERNATIONAL AIRPORT KY US	20010816	300	200	146.6	38.17722	-85.7297	0	2400	0	2400
GHCND:USW00093821	LOUISVILLE INTERNATIONAL AIRPORT KY US	20010817	289	178	146.6	38.17722	-85.7297	0	2400	0	2400
GHCND:USW00093821	LOUISVILLE INTERNATIONAL AIRPORT KY US	20010818	306	189	146.6	38.17722	-85.7297	0	2400	0	2400
GHCND:USW00093821	LOUISVILLE INTERNATIONAL AIRPORT KY US	20010819	267	189	146.6	38.17722	-85.7297	0	2400	0	2400
GHCND:USW00093821	LOUISVILLE INTERNATIONAL AIRPORT KY US	20010820	278	161	146.6	38.17722	-85.7297	0	2400	0	2400
GHCND:USW00093821	LOUISVILLE INTERNATIONAL AIRPORT KY US	20010821	294	156	146.6	38.17722	-85.7297	0	2400	0	2400
GHCND:USW00093821	LOUISVILLE INTERNATIONAL AIRPORT KY US	20010822	339	194	146.6	38.17722	-85.7297	0	2400	0	2400
GHCND:USW00093821	LOUISVILLE INTERNATIONAL AIRPORT KY US	20010823	333	244	146.6	38.17722	-85.7297	0	2400	0	2400
GHCND:USW00093821	LOUISVILLE INTERNATIONAL AIRPORT KY US	20010824	300	217	146.6	38.17722	-85.7297	0	2400	0	2400
GHCND:USW00093821	LOUISVILLE INTERNATIONAL AIRPORT KY US	20010825	333	233	146.6	38.17722	-85.7297	0	2400	0	2400
GHCND:USW00093821	LOUISVILLE INTERNATIONAL AIRPORT KY US	20010826	317	217	146.6	38.17722	-85.7297	0	2400	0	2400
GHCND:USW00093821	LOUISVILLE INTERNATIONAL AIRPORT KY US	20010827	294	211	146.6	38.17722	-85.7297	0	2400	0	2400
GHCND:USW00093821	LOUISVILLE INTERNATIONAL AIRPORT KY US	20010828	306	200	146.6	38.17722	-85.7297	0	2400	0	2400
GHCND:USW00093821	LOUISVILLE INTERNATIONAL AIRPORT KY US	20010829	317	222	146.6	38.17722	-85.7297	0	2400	0	2400
GHCND:USW00093821	LOUISVILLE INTERNATIONAL AIRPORT KY US	20010830	306	222	146.6	38.17722	-85.7297	0	2400	0	2400
GHCND:USW00093821	LOUISVILLE INTERNATIONAL AIRPORT KY US	20010831	250	217	146.6	38.17722	-85.7297	0	2400	0	2400
GHCND:USW00093821	LOUISVILLE INTERNATIONAL AIRPORT KY US	20010901	278	178	146.6	38.17722	-85.7297	0	2400	0	2400
GHCND:USW00093821	LOUISVILLE INTERNATIONAL AIRPORT KY US	20010902	294	172	146.6	38.17722	-85.7297	0	2400	0	2400
GHCND:USW00093821	LOUISVILLE INTERNATIONAL AIRPORT KY US	20010903	272	217	146.6	38.17722	-85.7297	0	2400	0	2400
GHCND:USW00093821	LOUISVILLE INTERNATIONAL AIRPORT KY US	20010904	317	222	146.6	38.17722	-85.7297	0	2400	0	2400
GHCND:USW00093821	LOUISVILLE INTERNATIONAL AIRPORT KY US	20010905	311	211	146.6	38.17722	-85.7297	0	2400	0	2400
GHCND:USW00093821	LOUISVILLE INTERNATIONAL AIRPORT KY US	20010906	333	183	146.6	38.17722	-85.7297	0	2400	0	2400
GHCND:USW00093821	LOUISVILLE INTERNATIONAL AIRPORT KY US	20010907	306	211	146.6	38.17722	-85.7297	0	2400	0	2400
GHCND:USW00093821	LOUISVILLE INTERNATIONAL AIRPORT KY US	20010908	317	217	146.6	38.17722	-85.7297	0	2400	0	2400

GHCND:USW00093821	LOUISVILLE INTERNATIONAL AIRPORT KY US	20010909	306	189	146.6	38.17722	-85.7297	0	2400	0	2400
GHCND:USW00093821	LOUISVILLE INTERNATIONAL AIRPORT KY US	20010910	256	144	146.6	38.17722	-85.7297	0	2400	0	2400
GHCND:USW00093821	LOUISVILLE INTERNATIONAL AIRPORT KY US	20010911	283	144	146.6	38.17722	-85.7297	0	2400	0	2400
GHCND:USW00093821	LOUISVILLE INTERNATIONAL AIRPORT KY US	20010912	294	156	146.6	38.17722	-85.7297	0	2400	0	2400
GHCND:USW00093821	LOUISVILLE INTERNATIONAL AIRPORT KY US	20010913	294	150	146.6	38.17722	-85.7297	0	2400	0	2400
GHCND:USW00093821	LOUISVILLE INTERNATIONAL AIRPORT KY US	20010914	222	150	146.6	38.17722	-85.7297	0	2400	0	2400
GHCND:USW00093821	LOUISVILLE INTERNATIONAL AIRPORT KY US	20010915	239	106	146.6	38.17722	-85.7297	0	2400	0	2400
GHCND:USW00093821	LOUISVILLE INTERNATIONAL AIRPORT KY US	20010916	256	117	146.6	38.17722	-85.7297	0	2400	0	2400
GHCND:USW00093821	LOUISVILLE INTERNATIONAL AIRPORT KY US	20010917	267	139	146.6	38.17722	-85.7297	0	2400	0	2400
GHCND:USW00093821	LOUISVILLE INTERNATIONAL AIRPORT KY US	20010918	256	183	146.6	38.17722	-85.7297	0	2400	0	2400
GHCND:USW00093821	LOUISVILLE INTERNATIONAL AIRPORT KY US	20010919	233	178	146.6	38.17722	-85.7297	0	2400	0	2400
GHCND:USW00093821	LOUISVILLE INTERNATIONAL AIRPORT KY US	20010920	250	150	146.6	38.17722	-85.7297	0	2400	0	2400
GHCND:USW00093821	LOUISVILLE INTERNATIONAL AIRPORT KY US	20010921	261	161	146.6	38.17722	-85.7297	0	2400	0	2400
GHCND:USW00093821	LOUISVILLE INTERNATIONAL AIRPORT KY US	20010922	267	150	146.6	38.17722	-85.7297	0	2400	0	2400
GHCND:USW00093821	LOUISVILLE INTERNATIONAL AIRPORT KY US	20010923	294	144	146.6	38.17722	-85.7297	0	2400	0	2400
GHCND:USW00093821	LOUISVILLE INTERNATIONAL AIRPORT KY US	20010924	189	100	146.6	38.17722	-85.7297	0	2400	0	2400
GHCND:USW00093821	LOUISVILLE INTERNATIONAL AIRPORT KY US	20010925	139	67	146.6	38.17722	-85.7297	0	2400	0	2400
GHCND:USW00093821	LOUISVILLE INTERNATIONAL AIRPORT KY US	20010926	200	61	146.6	38.17722	-85.7297	0	2400	0	2400
GHCND:USW00093821	LOUISVILLE INTERNATIONAL AIRPORT KY US	20010927	233	100	146.6	38.17722	-85.7297	0	2400	0	2400
GHCND:USW00093821	LOUISVILLE INTERNATIONAL AIRPORT KY US	20010928	200	83	146.6	38.17722	-85.7297	0	2400	0	2400
GHCND:USW00093821	LOUISVILLE INTERNATIONAL AIRPORT KY US	20010929	211	83	146.6	38.17722	-85.7297	0	2400	0	2400
GHCND:USW00093821	LOUISVILLE INTERNATIONAL AIRPORT KY US	20010930	228	89	146.6	38.17722	-85.7297	0	2400	0	2400
GHCND:USW00093821	LOUISVILLE INTERNATIONAL AIRPORT KY US	20011001	250	94	146.6	38.17722	-85.7297	0	2400	0	2400
GHCND:USW00093821	LOUISVILLE INTERNATIONAL AIRPORT KY US	20011002	267	122	146.6	38.17722	-85.7297	0	2400	0	2400
GHCND:USW00093821	LOUISVILLE INTERNATIONAL AIRPORT KY US	20011003	272	150	146.6	38.17722	-85.7297	0	2400	0	2400
GHCND:USW00093821	LOUISVILLE INTERNATIONAL AIRPORT KY US	20011004	272	150	146.6	38.17722	-85.7297	0	2400	0	2400
GHCND:USW00093821	LOUISVILLE INTERNATIONAL AIRPORT KY US	20011005	244	89	146.6	38.17722	-85.7297	0	2400	0	2400
GHCND:USW00093821	LOUISVILLE INTERNATIONAL AIRPORT KY US	20011006	167	50	146.6	38.17722	-85.7297	0	2400	0	2400
GHCND:USW00093821	LOUISVILLE INTERNATIONAL AIRPORT KY US	20011007	172	33	146.6	38.17722	-85.7297	0	2400	0	2400
GHCND:USW00093821	LOUISVILLE INTERNATIONAL AIRPORT KY US	20011008	200	56	146.6	38.17722	-85.7297	0	2400	0	2400
GHCND:USW00093821	LOUISVILLE INTERNATIONAL AIRPORT KY US	20011009	222	72	146.6	38.17722	-85.7297	0	2400	0	2400
GHCND:USW00093821	LOUISVILLE INTERNATIONAL AIRPORT KY US	20011010	261	128	146.6	38.17722	-85.7297	0	2400	0	2400
GHCND:USW00093821	LOUISVILLE INTERNATIONAL AIRPORT KY US	20011011	233	178	146.6	38.17722	-85.7297	0	2400	0	2400
GHCND:USW00093821	LOUISVILLE INTERNATIONAL AIRPORT KY US	20011012	244	183	146.6	38.17722	-85.7297	0	2400	0	2400
GHCND:USW00093821	LOUISVILLE INTERNATIONAL AIRPORT KY US	20011013	256	183	146.6	38.17722	-85.7297	0	2400	0	2400
GHCND:USW00093821	LOUISVILLE INTERNATIONAL AIRPORT KY US	20011014	206	117	146.6	38.17722	-85.7297	0	2400	0	2400
GHCND:USW00093821	LOUISVILLE INTERNATIONAL AIRPORT KY US	20011015	206	78	146.6	38.17722	-85.7297	0	2400	0	2400
GHCND:USW00093821	LOUISVILLE INTERNATIONAL AIRPORT KY US	20011016	144	56	146.6	38.17722	-85.7297	0	2400	0	2400
GHCND:USW00093821	LOUISVILLE INTERNATIONAL AIRPORT KY US	20011017	139	28	146.6	38.17722	-85.7297	0	2400	0	2400
GHCND:USW00093821	LOUISVILLE INTERNATIONAL AIRPORT KY US	20011018	189	17	146.6	38.17722	-85.7297	0	2400	0	2400
GHCND:USW00093821	LOUISVILLE INTERNATIONAL AIRPORT KY US	20011019	206	94	146.6	38.17722	-85.7297	0	2400	0	2400
GHCND:USW00093821	LOUISVILLE INTERNATIONAL AIRPORT KY US	20011020	233	100	146.6	38.17722	-85.7297	0	2400	0	2400
GHCND:USW00093821	LOUISVILLE INTERNATIONAL AIRPORT KY US	20011021	250	106	146.6	38.17722	-85.7297	0	2400	0	2400
GHCND:USW00093821	LOUISVILLE INTERNATIONAL AIRPORT KY US	20011022	261	122	146.6	38.17722	-85.7297	0	2400	0	2400
GHCND:USW00093821	LOUISVILLE INTERNATIONAL AIRPORT KY US	20011023	256	172	146.6	38.17722	-85.7297	0	2400	0	2400
GHCND:USW00093821	LOUISVILLE INTERNATIONAL AIRPORT KY US	20011024	261	111	146.6	38.17722	-85.7297	0	2400	0	2400
GHCND:USW00093821	LOUISVILLE INTERNATIONAL AIRPORT KY US	20011025	161	78	146.6	38.17722	-85.7297	0	2400	0	2400
GHCND:USW00093821	LOUISVILLE INTERNATIONAL AIRPORT KY US	20011026	100	39	146.6	38.17722	-85.7297	0	2400	0	2400
GHCND:USW00093821	LOUISVILLE INTERNATIONAL AIRPORT KY US	20011027	106	17	146.6	38.17722	-85.7297	0	2400	0	2400
GHCND:USW00093821	LOUISVILLE INTERNATIONAL AIRPORT KY US	20011028	128	-6	146.6	38.17722	-85.7297	0	2400	0	2400
GHCND:USW00093821	LOUISVILLE INTERNATIONAL AIRPORT KY US	20011029	183	11	146.6	38.17722	-85.7297	0	2400	0	2400
GHCND:USW00093821	LOUISVILLE INTERNATIONAL AIRPORT KY US	20011030	194	50	146.6	38.17722	-85.7297	0	2400	0	2400
GHCND:USW00093821	LOUISVILLE INTERNATIONAL AIRPORT KY US	20011031	228	56	146.6	38.17722	-85.7297	0	2400	0	2400
GHCND:USW00093821	LOUISVILLE INTERNATIONAL AIRPORT KY US	20011101	239	128	146.6	38.17722	-85.7297	0	2400	0	2400
GHCND:USW00093821	LOUISVILLE INTERNATIONAL AIRPORT KY US	20011102	228	144	146.6	38.17722	-85.7297	0	2400	0	2400
GHCND:USW00093821	LOUISVILLE INTERNATIONAL AIRPORT KY US	20011103	194	78	146.6	38.17722	-85.7297	0	2400	0	2400
GHCND:USW00093821	LOUISVILLE INTERNATIONAL AIRPORT KY US	20011104	222	39	146.6	38.17722	-85.7297	0	2400	0	2400
GHCND:USW00093821	LOUISVILLE INTERNATIONAL AIRPORT KY US	20011105	150	44	146.6	38.17722	-85.7297	0	2400	0	2400
GHCND:USW00093821	LOUISVILLE INTERNATIONAL AIRPORT KY US	20011106	167	28	146.6	38.17722	-85.7297	0	2400	0	2400
GHCND:USW00093821	LOUISVILLE INTERNATIONAL AIRPORT KY US	20011107	206	22	146.6	38.17722	-85.7297	0	2400	0	2400
GHCND:USW00093821	LOUISVILLE INTERNATIONAL AIRPORT KY US	20011108	233	50	146.6	38.17722	-85.7297	0	2400	0	2400
GHCND:USW00093821	LOUISVILLE INTERNATIONAL AIRPORT KY US	20011109	144	39	146.6	38.17722	-85.7297	0	2400	0	2400
GHCND:USW00093821	LOUISVILLE INTERNATIONAL AIRPORT KY US	20011110	189	22	146.6	38.17722	-85.7297	0	2400	0	2400
GHCND:USW00093821	LOUISVILLE INTERNATIONAL AIRPORT KY US	20011111	139	39	146.6	38.17722	-85.7297	0	2400	0	2400
GHCND:USW00093821	LOUISVILLE INTERNATIONAL AIRPORT KY US	20011112	167	22	146.6	38.17722	-85.7297	0	2400	0	2400
GHCND:USW00093821	LOUISVILLE INTERNATIONAL AIRPORT KY US	20011113	194	33	146.6	38.17722	-85.7297	0	2400	0	2400
GHCND:USW00093821	LOUISVILLE INTERNATIONAL AIRPORT KY US	20011114	200	72	146.6	38.17722	-85.7297	0	2400	0	2400
GHCND:USW00093821	LOUISVILLE INTERNATIONAL AIRPORT KY US	20011115	211	50	146.6	38.17722	-85.7297	0	2400	0	2400
GHCND:USW00093821	LOUISVILLE INTERNATIONAL AIRPORT KY US	20011116	228	72	146.6	38.17722	-85.7297	0	2400	0	2400
GHCND:USW00093821	LOUISVILLE INTERNATIONAL AIRPORT KY US	20011117	228	89	146.6	38.17722	-85.7297	0	2400	0	2400
GHCND:USW00093821	LOUISVILLE INTERNATIONAL AIRPORT KY US	20011118	228	78	146.6	38.17722	-85.7297	0	2400	0	2400
GHCND:USW00093821	LOUISVILLE INTERNATIONAL AIRPORT KY US	20011119	161	44	146.6	38.17722	-85.7297	0	2400	0	2400
GHCND:USW00093821	LOUISVILLE INTERNATIONAL AIRPORT KY US	20011120	83	-6	146.6	38.17722	-85.7297	0	2400	0	2400
GHCND:USW00093821	LOUISVILLE INTERNATIONAL AIRPORT KY US	20011121	128	-17	146.6	38.17722	-85.7297	0	2400	0	2400
GHCND:USW00093821	LOUISVILLE INTERNATIONAL AIRPORT KY US	20011122	156	17	146.6	38.17722	-85.7297	0	2400	0	2400
GHCND:USW00093821	LOUISVILLE INTERNATIONAL AIRPORT KY US	20011123	206	56	146.6	38.17722	-85.7297	0	2400	0	2400
GHCND:USW00093821	LOUISVILLE INTERNATIONAL AIRPORT KY US	20011124	200	139	146.6	38.17722	-85.7297	0	2400	0	2400
GHCND:USW00093821	LOUISVILLE INTERNATIONAL AIRPORT KY US	20011125	172	67	146.6	38.17722	-85.7297	0	2400	0	2400
GHCND:USW00093821	LOUISVILLE INTERNATIONAL AIRPORT KY US	20011126	189	33	146.6	38.17722	-85.7297	0	2400	0	2400
GHCND:USW00093821	LOUISVILLE INTERNATIONAL AIRPORT KY US	20011127	189	89	146.6	38.17722	-85.7297	0	2400	0	2400
GHCND:USW00093821	LOUISVILLE INTERNATIONAL AIRPORT KY US	20011128	89	44	146.6	38.17722	-85.7297	0	2400	0	2400
GHCND:USW00093821	LOUISVILLE INTERNATIONAL AIRPORT KY US	20011129	178	78	146.6	38.17722	-85.7297	0	2400	0	2400
GHCND:USW00093821	LOUISVILLE INTERNATIONAL AIRPORT KY US	20011130	167	67	146.6	38.17722	-85.7297	0	2400	0	2400
GHCND:USW00093821	LOUISVILLE INTERNATIONAL AIRPORT KY US	20011201	94	39	146.6	38.17722	-85.7297	0	2400	0	2400
GHCND:USW00093821	LOUISVILLE INTERNATIONAL AIRPORT KY US	20011202	150	33	146.6	38.17722	-85.7297	0	2400	0	2400
GHCND:USW00093821	LOUISVILLE INTERNATIONAL AIRPORT KY US	20011203	200	22	146.6	38.17722	-85.7297	0	2400	0	2400
GHCND:USW00093821	LOUISVILLE INTERNATIONAL AIRPORT KY US	20011204	206	89	146.6	38.17722	-85.7297	0	2400	0	2400
GHCND:USW00093821	LOUISVILLE INTERNATIONAL AIRPORT KY US	20011205	228	94	146.6	38.17722	-85.7297	0	2400	0	2400
GHCND:USW00093821	LOUISVILLE INTERNATIONAL AIRPORT KY US	20011206	178	100	146.6	38.17722	-85.7297	0	2400	0	2400
GHCND:USW00093821	LOUISVILLE INTERNATIONAL AIRPORT KY US	20011207	144	61	146.6	38.17722	-85.7297	0	2400	0	2400
GHCND:USW00093821	LOUISVILLE INTERNATIONAL AIRPORT KY US	20011208	111	50	146.6	38.17722	-85.7297	0	2400	0	2400
GHCND:USW00093821	LOUISVILLE INTERNATIONAL AIRPORT KY US	20011209	72	11	146.6	38.17722	-85.7297	0	2400	0	2400
GHCND:USW00093821	LOUISVILLE INTERNATIONAL AIRPORT KY US	20011210	78	-11	146.6	38.17722	-85.7297	0	2400	0	2400
GHCND:USW00093821	LOUISVILLE INTERNATIONAL AIRPORT KY US	20011211	139	0	146.6	38.17722	-85.7297	0	2400	0	2400
GHCND:USW00093821	LOUISVILLE INTERNATIONAL AIRPORT KY US	20011212	133	72	146.6	38.17722	-85.7297	0	2400	0	2400
GHCND:USW00093821	LOUISVILLE INTERNATIONAL AIRPORT KY US	20011213	167	111	146.6	38.17722	-85.7297	0	2400	0	2400
GHCND:USW00093821	LOUISVILLE INTERNATIONAL AIRPORT KY US	20011214	167	67	146.6	38.17722	-85.7297	0	2400	0	2400
GHCND:USW00093821	LOUISVILLE INTERNATIONAL AIRPORT KY US	20011215	100	67	146.6	38.17722	-85.7297	0	2400	0	2400
GHCND:USW00093821	LOUISVILLE INTERNATIONAL AIRPORT KY US	20011216	111	72	146.6	38.17722	-85.7297	0	2400	0	2400
GHCND:USW00093821	LOUISVILLE INTERNATIONAL AIRPORT KY US	20011217	172	89	146.6	38.17722	-85.7297	0	2400	0	2400
GHCND:USW00093821	LOUISVILLE INTERNATIONAL AIRPORT KY US	20011218	106	28	146.6	38.17722	-85.7297	0	2400	0	2400
GHCND:USW00093821	LOUISVILLE INTERNATIONAL AIRPORT KY US	20011219	117	6	146.6	38.17722	-85.7297	0	2400	0	2400
GHCND:USW00093821	LOUISVILLE INTERNATIONAL AIRPORT KY US	20011220	83	-17	146.6	38.17722	-85.7297	0	2400	0	2400
GHCND:USW00093821	LOUISVILLE INTERNATIONAL AIRPORT KY US	20011221	111	-17	146.6	38.17722	-85.7297	0	2400	0	2400
GHCND:USW00093821	LOUISVILLE INTERNATIONAL AIRPORT KY US	20011222	150	-6	146.6	38.17722	-85.7297	0	2400	0	2400
GHCND:USW00093821	LOUISVILLE INTERNATIONAL AIRPORT KY US	20011223	89	-6	146.6	38.17722	-85.7297	0	2400	0	2400
GHCND:USW00093821	LOUISVILLE INTERNATIONAL AIRPORT KY US	20011224	28	-33	146.6	38.17722	-85.7297	0	2400	0	2400
GHCND:USW00093821	LOUISVILLE INTERNATIONAL AIRPORT KY US	20011225	-11	-61	146.6	38.17722	-85.7297	0	2400	0	2400
GHCND:USW00093821	LOUISVILLE INTERNATIONAL AIRPORT KY US	20011226	6	-83	146.6	38.17722	-85.7297	0	2400	0	2400
GHCND:USW00093821	LOUISVILLE INTERNATIONAL AIRPORT KY US	20011227	17	-50	146.6	38.17722	-85.7297	0	2400	0	2400
GHCND:USW00093821	LOUISVILLE INTERNATIONAL AIRPORT KY US	20011228	78	0	146.6	38.17722	-85.7297	0	2400	0	2400
GHCND:USW00093821	LOUISVILLE INTERNATIONAL AIRPORT KY US	20011229	22	-78	146.6	38.17722	-85.7297	0	2400	0	2400
GHCND:USW00093821	LOUISVILLE INTERNATIONAL AIRPORT KY US	20011230	-28	-106	146.6	38.17722	-85.7297	0	2400	0	2400
GHCND:USW00093821	LOUISVILLE INTERNATIONAL AIRPORT KY US	20011231	-28	-94	146.6	38.17722	-85.7297	0	2400	0	2400
GHCND:USW00093821	LOUISVILLE INTERNATIONAL AIRPORT KY US	20020101	-6	-94	146.6	38.17722	-85.7297	0	2400	0	2400
GHCND:USW00093821	LOUISVILLE INTERNATIONAL AIRPORT KY US	20020102	11	-89	146.6	38.17722	-85.7297	0	2400	0	2400
GHCND:USW00093821	LOUISVILLE INTERNATIONAL AIRPORT KY US	20020103	17	-67	146.6	38.17722	-85.7297	0	2400	0	2400
GHCND:USW00093821	LOUISVILLE INTERNATIONAL AIRPORT KY US	20020104	39	-78	146.6	38.17722	-85.7297	0	2400	0	2400
GHCND:USW00093821	LOUISVILLE INTERNATIONAL AIRPORT KY US	20020105	67	-11	146.6	38.17722	-85.7297	0	2400	0	2400
GHCND:USW00093821	LOUISVILLE INTERNATIONAL AIRPORT KY US	20020106	39	0	146.6	38.17722	-85.7297	0	2400	0	2400
GHCND:USW00093821	LOUISVILLE INTERNATIONAL AIRPORT KY US	20020107	17	-33	146.6	38.17722	-85.7297	0	2400	0	2400
GHCND:USW00093821	LOUISVILLE INTERNATIONAL AIRPORT KY US	20020108	61	-50	146.6	38.17722	-85.7297	0	2400	0	2400
GHCND:USW00093821	LOUISVILLE INTERNATIONAL AIRPORT KY US	20020109	144	28	146.6	38.17722	-85.7297	0	2400	0	2400
GHCND:USW00093821	LOUISVILLE INTERNATIONAL AIRPORT KY US	20020110	150	72	146.6	38.17722	-85.7297	0	2400	0	2400

GHCND:USW00093821	LOUISVILLE INTERNATIONAL AIRPORT KY US	20020111	72	0	146.6	38.17722	-85.7297	0	2400	0	2400
GHCND:USW00093821	LOUISVILLE INTERNATIONAL AIRPORT KY US	20020112	106	-33	146.6	38.17722	-85.7297	0	2400	0	2400
GHCND:USW00093821	LOUISVILLE INTERNATIONAL AIRPORT KY US	20020113	89	-17	146.6	38.17722	-85.7297	0	2400	0	2400
GHCND:USW00093821	LOUISVILLE INTERNATIONAL AIRPORT KY US	20020114	122	44	146.6	38.17722	-85.7297	0	2400	0	2400
GHCND:USW00093821	LOUISVILLE INTERNATIONAL AIRPORT KY US	20020115	78	-11	146.6	38.17722	-85.7297	0	2400	0	2400
GHCND:USW00093821	LOUISVILLE INTERNATIONAL AIRPORT KY US	20020116	100	-33	146.6	38.17722	-85.7297	0	2400	0	2400
GHCND:USW00093821	LOUISVILLE INTERNATIONAL AIRPORT KY US	20020117	100	-6	146.6	38.17722	-85.7297	0	2400	0	2400
GHCND:USW00093821	LOUISVILLE INTERNATIONAL AIRPORT KY US	20020118	61	-44	146.6	38.17722	-85.7297	0	2400	0	2400
GHCND:USW00093821	LOUISVILLE INTERNATIONAL AIRPORT KY US	20020119	17	-28	146.6	38.17722	-85.7297	0	2400	0	2400
GHCND:USW00093821	LOUISVILLE INTERNATIONAL AIRPORT KY US	20020120	11	-50	146.6	38.17722	-85.7297	0	2400	0	2400
GHCND:USW00093821	LOUISVILLE INTERNATIONAL AIRPORT KY US	20020121	94	11	146.6	38.17722	-85.7297	0	2400	0	2400
GHCND:USW00093821	LOUISVILLE INTERNATIONAL AIRPORT KY US	20020122	128	-11	146.6	38.17722	-85.7297	0	2400	0	2400
GHCND:USW00093821	LOUISVILLE INTERNATIONAL AIRPORT KY US	20020123	189	83	146.6	38.17722	-85.7297	0	2400	0	2400
GHCND:USW00093821	LOUISVILLE INTERNATIONAL AIRPORT KY US	20020124	156	22	146.6	38.17722	-85.7297	0	2400	0	2400
GHCND:USW00093821	LOUISVILLE INTERNATIONAL AIRPORT KY US	20020125	89	-17	146.6	38.17722	-85.7297	0	2400	0	2400
GHCND:USW00093821	LOUISVILLE INTERNATIONAL AIRPORT KY US	20020126	128	-22	146.6	38.17722	-85.7297	0	2400	0	2400
GHCND:USW00093821	LOUISVILLE INTERNATIONAL AIRPORT KY US	20020127	161	-6	146.6	38.17722	-85.7297	0	2400	0	2400
GHCND:USW00093821	LOUISVILLE INTERNATIONAL AIRPORT KY US	20020128	200	56	146.6	38.17722	-85.7297	0	2400	0	2400
GHCND:USW00093821	LOUISVILLE INTERNATIONAL AIRPORT KY US	20020129	211	156	146.6	38.17722	-85.7297	0	2400	0	2400
GHCND:USW00093821	LOUISVILLE INTERNATIONAL AIRPORT KY US	20020130	200	106	146.6	38.17722	-85.7297	0	2400	0	2400
GHCND:USW00093821	LOUISVILLE INTERNATIONAL AIRPORT KY US	20020131	200	100	146.6	38.17722	-85.7297	0	2400	0	2400
GHCND:USW00093821	LOUISVILLE INTERNATIONAL AIRPORT KY US	20020201	150	6	146.6	38.17722	-85.7297	0	2400	0	2400
GHCND:USW00093821	LOUISVILLE INTERNATIONAL AIRPORT KY US	20020202	44	-6	146.6	38.17722	-85.7297	0	2400	0	2400
GHCND:USW00093821	LOUISVILLE INTERNATIONAL AIRPORT KY US	20020203	78	6	146.6	38.17722	-85.7297	0	2400	0	2400
GHCND:USW00093821	LOUISVILLE INTERNATIONAL AIRPORT KY US	20020204	33	-28	146.6	38.17722	-85.7297	0	2400	0	2400
GHCND:USW00093821	LOUISVILLE INTERNATIONAL AIRPORT KY US	20020205	28	-39	146.6	38.17722	-85.7297	0	2400	0	2400
GHCND:USW00093821	LOUISVILLE INTERNATIONAL AIRPORT KY US	20020206	17	-11	146.6	38.17722	-85.7297	0	2400	0	2400
GHCND:USW00093821	LOUISVILLE INTERNATIONAL AIRPORT KY US	20020207	111	6	146.6	38.17722	-85.7297	0	2400	0	2400
GHCND:USW00093821	LOUISVILLE INTERNATIONAL AIRPORT KY US	20020208	150	-17	146.6	38.17722	-85.7297	0	2400	0	2400
GHCND:USW00093821	LOUISVILLE INTERNATIONAL AIRPORT KY US	20020209	183	-6	146.6	38.17722	-85.7297	0	2400	0	2400
GHCND:USW00093821	LOUISVILLE INTERNATIONAL AIRPORT KY US	20020210	133	33	146.6	38.17722	-85.7297	0	2400	0	2400
GHCND:USW00093821	LOUISVILLE INTERNATIONAL AIRPORT KY US	20020211	72	0	146.6	38.17722	-85.7297	0	2400	0	2400
GHCND:USW00093821	LOUISVILLE INTERNATIONAL AIRPORT KY US	20020212	122	22	146.6	38.17722	-85.7297	0	2400	0	2400
GHCND:USW00093821	LOUISVILLE INTERNATIONAL AIRPORT KY US	20020213	67	-6	146.6	38.17722	-85.7297	0	2400	0	2400
GHCND:USW00093821	LOUISVILLE INTERNATIONAL AIRPORT KY US	20020214	100	-44	146.6	38.17722	-85.7297	0	2400	0	2400
GHCND:USW00093821	LOUISVILLE INTERNATIONAL AIRPORT KY US	20020215	144	33	146.6	38.17722	-85.7297	0	2400	0	2400
GHCND:USW00093821	LOUISVILLE INTERNATIONAL AIRPORT KY US	20020216	150	17	146.6	38.17722	-85.7297	0	2400	0	2400
GHCND:USW00093821	LOUISVILLE INTERNATIONAL AIRPORT KY US	20020217	83	0	146.6	38.17722	-85.7297	0	2400	0	2400
GHCND:USW00093821	LOUISVILLE INTERNATIONAL AIRPORT KY US	20020218	133	-28	146.6	38.17722	-85.7297	0	2400	0	2400
GHCND:USW00093821	LOUISVILLE INTERNATIONAL AIRPORT KY US	20020219	161	39	146.6	38.17722	-85.7297	0	2400	0	2400
GHCND:USW00093821	LOUISVILLE INTERNATIONAL AIRPORT KY US	20020220	178	83	146.6	38.17722	-85.7297	0	2400	0	2400
GHCND:USW00093821	LOUISVILLE INTERNATIONAL AIRPORT KY US	20020221	94	28	146.6	38.17722	-85.7297	0	2400	0	2400
GHCND:USW00093821	LOUISVILLE INTERNATIONAL AIRPORT KY US	20020222	33	-17	146.6	38.17722	-85.7297	0	2400	0	2400
GHCND:USW00093821	LOUISVILLE INTERNATIONAL AIRPORT KY US	20020223	89	-50	146.6	38.17722	-85.7297	0	2400	0	2400
GHCND:USW00093821	LOUISVILLE INTERNATIONAL AIRPORT KY US	20020224	167	-17	146.6	38.17722	-85.7297	0	2400	0	2400
GHCND:USW00093821	LOUISVILLE INTERNATIONAL AIRPORT KY US	20020225	200	78	146.6	38.17722	-85.7297	0	2400	0	2400
GHCND:USW00093821	LOUISVILLE INTERNATIONAL AIRPORT KY US	20020226	78	-72	146.6	38.17722	-85.7297	0	2400	0	2400
GHCND:USW00093821	LOUISVILLE INTERNATIONAL AIRPORT KY US	20020227	-33	-83	146.6	38.17722	-85.7297	0	2400	0	2400
GHCND:USW00093821	LOUISVILLE INTERNATIONAL AIRPORT KY US	20020228	50	-89	146.6	38.17722	-85.7297	0	2400	0	2400
GHCND:USW00093821	LOUISVILLE INTERNATIONAL AIRPORT KY US	20020301	111	-33	146.6	38.17722	-85.7297	0	2400	0	2400
GHCND:USW00093821	LOUISVILLE INTERNATIONAL AIRPORT KY US	20020302	100	50	146.6	38.17722	-85.7297	0	2400	0	2400
GHCND:USW00093821	LOUISVILLE INTERNATIONAL AIRPORT KY US	20020303	50	-89	146.6	38.17722	-85.7297	0	2400	0	2400
GHCND:USW00093821	LOUISVILLE INTERNATIONAL AIRPORT KY US	20020304	-11	-117	146.6	38.17722	-85.7297	0	2400	0	2400
GHCND:USW00093821	LOUISVILLE INTERNATIONAL AIRPORT KY US	20020305	128	-11	146.6	38.17722	-85.7297	0	2400	0	2400
GHCND:USW00093821	LOUISVILLE INTERNATIONAL AIRPORT KY US	20020306	178	61	146.6	38.17722	-85.7297	0	2400	0	2400
GHCND:USW00093821	LOUISVILLE INTERNATIONAL AIRPORT KY US	20020307	211	117	146.6	38.17722	-85.7297	0	2400	0	2400
GHCND:USW00093821	LOUISVILLE INTERNATIONAL AIRPORT KY US	20020308	239	106	146.6	38.17722	-85.7297	0	2400	0	2400
GHCND:USW00093821	LOUISVILLE INTERNATIONAL AIRPORT KY US	20020309	194	-6	146.6	38.17722	-85.7297	0	2400	0	2400
GHCND:USW00093821	LOUISVILLE INTERNATIONAL AIRPORT KY US	20020310	67	-22	146.6	38.17722	-85.7297	0	2400	0	2400
GHCND:USW00093821	LOUISVILLE INTERNATIONAL AIRPORT KY US	20020311	122	-28	146.6	38.17722	-85.7297	0	2400	0	2400
GHCND:USW00093821	LOUISVILLE INTERNATIONAL AIRPORT KY US	20020312	133	67	146.6	38.17722	-85.7297	0	2400	0	2400
GHCND:USW00093821	LOUISVILLE INTERNATIONAL AIRPORT KY US	20020313	172	94	146.6	38.17722	-85.7297	0	2400	0	2400
GHCND:USW00093821	LOUISVILLE INTERNATIONAL AIRPORT KY US	20020314	206	56	146.6	38.17722	-85.7297	0	2400	0	2400
GHCND:USW00093821	LOUISVILLE INTERNATIONAL AIRPORT KY US	20020315	200	89	146.6	38.17722	-85.7297	0	2400	0	2400
GHCND:USW00093821	LOUISVILLE INTERNATIONAL AIRPORT KY US	20020316	94	44	146.6	38.17722	-85.7297	0	2400	0	2400
GHCND:USW00093821	LOUISVILLE INTERNATIONAL AIRPORT KY US	20020317	100	44	146.6	38.17722	-85.7297	0	2400	0	2400
GHCND:USW00093821	LOUISVILLE INTERNATIONAL AIRPORT KY US	20020318	117	89	146.6	38.17722	-85.7297	0	2400	0	2400
GHCND:USW00093821	LOUISVILLE INTERNATIONAL AIRPORT KY US	20020319	111	89	146.6	38.17722	-85.7297	0	2400	0	2400
GHCND:USW00093821	LOUISVILLE INTERNATIONAL AIRPORT KY US	20020320	111	67	146.6	38.17722	-85.7297	0	2400	0	2400
GHCND:USW00093821	LOUISVILLE INTERNATIONAL AIRPORT KY US	20020321	106	-44	146.6	38.17722	-85.7297	0	2400	0	2400
GHCND:USW00093821	LOUISVILLE INTERNATIONAL AIRPORT KY US	20020322	28	-72	146.6	38.17722	-85.7297	0	2400	0	2400
GHCND:USW00093821	LOUISVILLE INTERNATIONAL AIRPORT KY US	20020323	111	-33	146.6	38.17722	-85.7297	0	2400	0	2400
GHCND:USW00093821	LOUISVILLE INTERNATIONAL AIRPORT KY US	20020324	206	11	146.6	38.17722	-85.7297	0	2400	0	2400
GHCND:USW00093821	LOUISVILLE INTERNATIONAL AIRPORT KY US	20020325	144	33	146.6	38.17722	-85.7297	0	2400	0	2400
GHCND:USW00093821	LOUISVILLE INTERNATIONAL AIRPORT KY US	20020326	61	6	146.6	38.17722	-85.7297	0	2400	0	2400
GHCND:USW00093821	LOUISVILLE INTERNATIONAL AIRPORT KY US	20020327	89	0	146.6	38.17722	-85.7297	0	2400	0	2400
GHCND:USW00093821	LOUISVILLE INTERNATIONAL AIRPORT KY US	20020328	172	11	146.6	38.17722	-85.7297	0	2400	0	2400
GHCND:USW00093821	LOUISVILLE INTERNATIONAL AIRPORT KY US	20020329	222	67	146.6	38.17722	-85.7297	0	2400	0	2400
GHCND:USW00093821	LOUISVILLE INTERNATIONAL AIRPORT KY US	20020330	161	44	146.6	38.17722	-85.7297	0	2400	0	2400
GHCND:USW00093821	LOUISVILLE INTERNATIONAL AIRPORT KY US	20020331	150	78	146.6	38.17722	-85.7297	0	2400	0	2400
GHCND:USW00093821	LOUISVILLE INTERNATIONAL AIRPORT KY US	20020401	161	28	146.6	38.17722	-85.7297	0	2400	0	2400
GHCND:USW00093821	LOUISVILLE INTERNATIONAL AIRPORT KY US	20020402	267	83	146.6	38.17722	-85.7297	0	2400	0	2400
GHCND:USW00093821	LOUISVILLE INTERNATIONAL AIRPORT KY US	20020403	89	33	146.6	38.17722	-85.7297	0	2400	0	2400
GHCND:USW00093821	LOUISVILLE INTERNATIONAL AIRPORT KY US	20020404	100	0	146.6	38.17722	-85.7297	0	2400	0	2400
GHCND:USW00093821	LOUISVILLE INTERNATIONAL AIRPORT KY US	20020405	117	0	146.6	38.17722	-85.7297	0	2400	0	2400
GHCND:USW00093821	LOUISVILLE INTERNATIONAL AIRPORT KY US	20020406	100	17	146.6	38.17722	-85.7297	0	2400	0	2400
GHCND:USW00093821	LOUISVILLE INTERNATIONAL AIRPORT KY US	20020407	211	6	146.6	38.17722	-85.7297	0	2400	0	2400
GHCND:USW00093821	LOUISVILLE INTERNATIONAL AIRPORT KY US	20020408	233	144	146.6	38.17722	-85.7297	0	2400	0	2400
GHCND:USW00093821	LOUISVILLE INTERNATIONAL AIRPORT KY US	20020409	178	78	146.6	38.17722	-85.7297	0	2400	0	2400
GHCND:USW00093821	LOUISVILLE INTERNATIONAL AIRPORT KY US	20020410	194	56	146.6	38.17722	-85.7297	0	2400	0	2400
GHCND:USW00093821	LOUISVILLE INTERNATIONAL AIRPORT KY US	20020411	283	83	146.6	38.17722	-85.7297	0	2400	0	2400
GHCND:USW00093821	LOUISVILLE INTERNATIONAL AIRPORT KY US	20020412	244	172	146.6	38.17722	-85.7297	0	2400	0	2400
GHCND:USW00093821	LOUISVILLE INTERNATIONAL AIRPORT KY US	20020413	228	150	146.6	38.17722	-85.7297	0	2400	0	2400
GHCND:USW00093821	LOUISVILLE INTERNATIONAL AIRPORT KY US	20020414	217	167	146.6	38.17722	-85.7297	0	2400	0	2400
GHCND:USW00093821	LOUISVILLE INTERNATIONAL AIRPORT KY US	20020415	294	183	146.6	38.17722	-85.7297	0	2400	0	2400
GHCND:USW00093821	LOUISVILLE INTERNATIONAL AIRPORT KY US	20020416	300	189	146.6	38.17722	-85.7297	0	2400	0	2400
GHCND:USW00093821	LOUISVILLE INTERNATIONAL AIRPORT KY US	20020417	294	200	146.6	38.17722	-85.7297	0	2400	0	2400
GHCND:USW00093821	LOUISVILLE INTERNATIONAL AIRPORT KY US	20020418	311	167	146.6	38.17722	-85.7297	0	2400	0	2400
GHCND:USW00093821	LOUISVILLE INTERNATIONAL AIRPORT KY US	20020419	300	194	146.6	38.17722	-85.7297	0	2400	0	2400
GHCND:USW00093821	LOUISVILLE INTERNATIONAL AIRPORT KY US	20020420	250	194	146.6	38.17722	-85.7297	0	2400	0	2400
GHCND:USW00093821	LOUISVILLE INTERNATIONAL AIRPORT KY US	20020421	283	150	146.6	38.17722	-85.7297	0	2400	0	2400
GHCND:USW00093821	LOUISVILLE INTERNATIONAL AIRPORT KY US	20020422	156	78	146.6	38.17722	-85.7297	0	2400	0	2400
GHCND:USW00093821	LOUISVILLE INTERNATIONAL AIRPORT KY US	20020423	189	44	146.6	38.17722	-85.7297	0	2400	0	2400
GHCND:USW00093821	LOUISVILLE INTERNATIONAL AIRPORT KY US	20020424	217	89	146.6	38.17722	-85.7297	0	2400	0	2400
GHCND:USW00093821	LOUISVILLE INTERNATIONAL AIRPORT KY US	20020425	172	72	146.6	38.17722	-85.7297	0	2400	0	2400
GHCND:USW00093821	LOUISVILLE INTERNATIONAL AIRPORT KY US	20020426	183	100	146.6	38.17722	-85.7297	0	2400	0	2400
GHCND:USW00093821	LOUISVILLE INTERNATIONAL AIRPORT KY US	20020427	189	100	146.6	38.17722	-85.7297	0	2400	0	2400
GHCND:USW00093821	LOUISVILLE INTERNATIONAL AIRPORT KY US	20020428	267	94	146.6	38.17722	-85.7297	0	2400	0	2400
GHCND:USW00093821	LOUISVILLE INTERNATIONAL AIRPORT KY US	20020429	189	89	146.6	38.17722	-85.7297	0	2400	0	2400
GHCND:USW00093821	LOUISVILLE INTERNATIONAL AIRPORT KY US	20020430	250	89	146.6	38.17722	-85.7297	0	2400	0	2400
GHCND:USW00093821	LOUISVILLE INTERNATIONAL AIRPORT KY US	20020501	244	144	146.6	38.17722	-85.7297	0	2400	0	2400
GHCND:USW00093821	LOUISVILLE INTERNATIONAL AIRPORT KY US	20020502	239	94	146.6	38.17722	-85.7297	0	2400	0	2400
GHCND:USW00093821	LOUISVILLE INTERNATIONAL AIRPORT KY US	20020503	178	78	146.6	38.17722	-85.7297	0	2400	0	2400
GHCND:USW00093821	LOUISVILLE INTERNATIONAL AIRPORT KY US	20020504	217	117	146.6	38.17722	-85.7297	0	2400	0	2400
GHCND:USW00093821	LOUISVILLE INTERNATIONAL AIRPORT KY US	20020505	250	94	146.6	38.17722	-85.7297	0	2400	0	2400
GHCND:USW00093821	LOUISVILLE INTERNATIONAL AIRPORT KY US	20020506	222	150	146.6	38.17722	-85.7297	0	2400	0	2400
GHCND:USW00093821	LOUISVILLE INTERNATIONAL AIRPORT KY US	20020507	256	183	146.6	38.17722	-85.7297	0	2400	0	2400
GHCND:USW00093821	LOUISVILLE INTERNATIONAL AIRPORT KY US	20020508	294	200	146.6	38.17722	-85.7297	0	2400	0	2400
GHCND:USW00093821	LOUISVILLE INTERNATIONAL AIRPORT KY US	20020509	244	139	146.6	38.17722	-85.7297	0	2400	0	2400
GHCND:USW00093821	LOUISVILLE INTERNATIONAL AIRPORT KY US	20020510	200	106	146.6	38.17722	-85.7297	0	2400	0	2400
GHCND:USW00093821	LOUISVILLE INTERNATIONAL AIRPORT KY US	20020511	278	128	146.6	38.17722	-85.7297	0	2400	0	2400
GHCND:USW00093821	LOUISVILLE INTERNATIONAL AIRPORT KY US	20020512	278	178	146.6	38.17722	-85.7297	0	2400	0	2400
GHCND:USW00093821	LOUISVILLE INTERNATIONAL AIRPORT KY US	20020513	183	89	146.6	38.17722	-85.7297	0	2400	0	2400
GHCND:USW00093821	LOUISVILLE INTERNATIONAL AIRPORT KY US	20020514	200	89	146.6	38.17722	-85.7297	0	2400	0	2400

GHCND:USW00093821	LOUISVILLE INTERNATIONAL AIRPORT KY US	20020515	233	83	146.6	38.17722	-85.7297	0	2400		0	2400
GHCND:USW00093821	LOUISVILLE INTERNATIONAL AIRPORT KY US	20020516	267	144	146.6	38.17722	-85.7297	0	2400		0	2400
GHCND:USW00093821	LOUISVILLE INTERNATIONAL AIRPORT KY US	20020517	206	83	146.6	38.17722	-85.7297	0	2400		0	2400
GHCND:USW00093821	LOUISVILLE INTERNATIONAL AIRPORT KY US	20020518	156	78	146.6	38.17722	-85.7297	0	2400		0	2400
GHCND:USW00093821	LOUISVILLE INTERNATIONAL AIRPORT KY US	20020519	172	39	146.6	38.17722	-85.7297	0	2400		0	2400
GHCND:USW00093821	LOUISVILLE INTERNATIONAL AIRPORT KY US	20020520	150	72	146.6	38.17722	-85.7297	0	2400		0	2400
GHCND:USW00093821	LOUISVILLE INTERNATIONAL AIRPORT KY US	20020521	150	56	146.6	38.17722	-85.7297	0	2400		0	2400
GHCND:USW00093821	LOUISVILLE INTERNATIONAL AIRPORT KY US	20020522	206	44	146.6	38.17722	-85.7297	0	2400		0	2400
GHCND:USW00093821	LOUISVILLE INTERNATIONAL AIRPORT KY US	20020523	256	89	146.6	38.17722	-85.7297	0	2400		0	2400
GHCND:USW00093821	LOUISVILLE INTERNATIONAL AIRPORT KY US	20020524	272	172	146.6	38.17722	-85.7297	0	2400		0	2400
GHCND:USW00093821	LOUISVILLE INTERNATIONAL AIRPORT KY US	20020525	289	167	146.6	38.17722	-85.7297	0	2400		0	2400
GHCND:USW00093821	LOUISVILLE INTERNATIONAL AIRPORT KY US	20020526	244	139	146.6	38.17722	-85.7297	0	2400		0	2400
GHCND:USW00093821	LOUISVILLE INTERNATIONAL AIRPORT KY US	20020527	294	161	146.6	38.17722	-85.7297	0	2400		0	2400
GHCND:USW00093821	LOUISVILLE INTERNATIONAL AIRPORT KY US	20020528	283	194	146.6	38.17722	-85.7297	0	2400		0	2400
GHCND:USW00093821	LOUISVILLE INTERNATIONAL AIRPORT KY US	20020529	289	200	146.6	38.17722	-85.7297	0	2400		0	2400
GHCND:USW00093821	LOUISVILLE INTERNATIONAL AIRPORT KY US	20020530	294	189	146.6	38.17722	-85.7297	0	2400		0	2400
GHCND:USW00093821	LOUISVILLE INTERNATIONAL AIRPORT KY US	20020531	311	200	146.6	38.17722	-85.7297	0	2400		0	2400
GHCND:USW00093821	LOUISVILLE INTERNATIONAL AIRPORT KY US	20020601	322	239	146.6	38.17722	-85.7297	0	2400		0	2400
GHCND:USW00093821	LOUISVILLE INTERNATIONAL AIRPORT KY US	20020602	333	222	146.6	38.17722	-85.7297	0	2400		0	2400
GHCND:USW00093821	LOUISVILLE INTERNATIONAL AIRPORT KY US	20020603	333	211	146.6	38.17722	-85.7297	0	2400		0	2400
GHCND:USW00093821	LOUISVILLE INTERNATIONAL AIRPORT KY US	20020604	339	239	146.6	38.17722	-85.7297	0	2400		0	2400
GHCND:USW00093821	LOUISVILLE INTERNATIONAL AIRPORT KY US	20020605	322	217	146.6	38.17722	-85.7297	0	2400		0	2400
GHCND:USW00093821	LOUISVILLE INTERNATIONAL AIRPORT KY US	20020606	222	172	146.6	38.17722	-85.7297	0	2400		0	2400
GHCND:USW00093821	LOUISVILLE INTERNATIONAL AIRPORT KY US	20020607	239	139	146.6	38.17722	-85.7297	0	2400		0	2400
GHCND:USW00093821	LOUISVILLE INTERNATIONAL AIRPORT KY US	20020608	306	156	146.6	38.17722	-85.7297	0	2400		0	2400
GHCND:USW00093821	LOUISVILLE INTERNATIONAL AIRPORT KY US	20020609	311	222	146.6	38.17722	-85.7297	0	2400		0	2400
GHCND:USW00093821	LOUISVILLE INTERNATIONAL AIRPORT KY US	20020610	317	206	146.6	38.17722	-85.7297	0	2400		0	2400
GHCND:USW00093821	LOUISVILLE INTERNATIONAL AIRPORT KY US	20020611	300	222	146.6	38.17722	-85.7297	0	2400		0	2400
GHCND:USW00093821	LOUISVILLE INTERNATIONAL AIRPORT KY US	20020612	306	222	146.6	38.17722	-85.7297	0	2400		0	2400
GHCND:USW00093821	LOUISVILLE INTERNATIONAL AIRPORT KY US	20020613	300	217	146.6	38.17722	-85.7297	0	2400		0	2400
GHCND:USW00093821	LOUISVILLE INTERNATIONAL AIRPORT KY US	20020614	256	167	146.6	38.17722	-85.7297	0	2400		0	2400
GHCND:USW00093821	LOUISVILLE INTERNATIONAL AIRPORT KY US	20020615	261	150	146.6	38.17722	-85.7297	0	2400		0	2400
GHCND:USW00093821	LOUISVILLE INTERNATIONAL AIRPORT KY US	20020616	250	183	146.6	38.17722	-85.7297	0	2400		0	2400
GHCND:USW00093821	LOUISVILLE INTERNATIONAL AIRPORT KY US	20020617	272	139	146.6	38.17722	-85.7297	0	2400		0	2400
GHCND:USW00093821	LOUISVILLE INTERNATIONAL AIRPORT KY US	20020618	289	156	146.6	38.17722	-85.7297	0	2400		0	2400
GHCND:USW00093821	LOUISVILLE INTERNATIONAL AIRPORT KY US	20020619	317	194	146.6	38.17722	-85.7297	0	2400		0	2400
GHCND:USW00093821	LOUISVILLE INTERNATIONAL AIRPORT KY US	20020620	328	217	146.6	38.17722	-85.7297	0	2400		0	2400
GHCND:USW00093821	LOUISVILLE INTERNATIONAL AIRPORT KY US	20020621	339	211	146.6	38.17722	-85.7297	0	2400		0	2400
GHCND:USW00093821	LOUISVILLE INTERNATIONAL AIRPORT KY US	20020622	322	211	146.6	38.17722	-85.7297	0	2400		0	2400
GHCND:USW00093821	LOUISVILLE INTERNATIONAL AIRPORT KY US	20020623	322	206	146.6	38.17722	-85.7297	0	2400		0	2400
GHCND:USW00093821	LOUISVILLE INTERNATIONAL AIRPORT KY US	20020624	322	239	146.6	38.17722	-85.7297	0	2400		0	2400
GHCND:USW00093821	LOUISVILLE INTERNATIONAL AIRPORT KY US	20020625	322	233	146.6	38.17722	-85.7297	0	2400		0	2400
GHCND:USW00093821	LOUISVILLE INTERNATIONAL AIRPORT KY US	20020626	322	228	146.6	38.17722	-85.7297	0	2400		0	2400
GHCND:USW00093821	LOUISVILLE INTERNATIONAL AIRPORT KY US	20020627	317	217	146.6	38.17722	-85.7297	0	2400		0	2400
GHCND:USW00093821	LOUISVILLE INTERNATIONAL AIRPORT KY US	20020628	306	228	146.6	38.17722	-85.7297	0	2400		0	2400
GHCND:USW00093821	LOUISVILLE INTERNATIONAL AIRPORT KY US	20020629	328	228	146.6	38.17722	-85.7297	0	2400		0	2400
GHCND:USW00093821	LOUISVILLE INTERNATIONAL AIRPORT KY US	20020630	339	239	146.6	38.17722	-85.7297	0	2400		0	2400
GHCND:USW00093821	LOUISVILLE INTERNATIONAL AIRPORT KY US	20020701	350	244	146.6	38.17722	-85.7297	0	2400		0	2400
GHCND:USW00093821	LOUISVILLE INTERNATIONAL AIRPORT KY US	20020702	350	250	146.6	38.17722	-85.7297	0	2400		0	2400
GHCND:USW00093821	LOUISVILLE INTERNATIONAL AIRPORT KY US	20020703	356	244	146.6	38.17722	-85.7297	0	2400		0	2400
GHCND:USW00093821	LOUISVILLE INTERNATIONAL AIRPORT KY US	20020704	356	244	146.6	38.17722	-85.7297	0	2400		0	2400
GHCND:USW00093821	LOUISVILLE INTERNATIONAL AIRPORT KY US	20020705	356	256	146.6	38.17722	-85.7297	0	2400		0	2400
GHCND:USW00093821	LOUISVILLE INTERNATIONAL AIRPORT KY US	20020706	311	178	146.6	38.17722	-85.7297	0	2400		0	2400
GHCND:USW00093821	LOUISVILLE INTERNATIONAL AIRPORT KY US	20020707	322	200	146.6	38.17722	-85.7297	0	2400		0	2400
GHCND:USW00093821	LOUISVILLE INTERNATIONAL AIRPORT KY US	20020708	344	211	146.6	38.17722	-85.7297	0	2400		0	2400
GHCND:USW00093821	LOUISVILLE INTERNATIONAL AIRPORT KY US	20020709	339	217	146.6	38.17722	-85.7297	0	2400		0	2400
GHCND:USW00093821	LOUISVILLE INTERNATIONAL AIRPORT KY US	20020710	300	217	146.6	38.17722	-85.7297	0	2400		0	2400
GHCND:USW00093821	LOUISVILLE INTERNATIONAL AIRPORT KY US	20020711	294	200	146.6	38.17722	-85.7297	0	2400		0	2400
GHCND:USW00093821	LOUISVILLE INTERNATIONAL AIRPORT KY US	20020712	289	194	146.6	38.17722	-85.7297	0	2400		0	2400
GHCND:USW00093821	LOUISVILLE INTERNATIONAL AIRPORT KY US	20020713	267	211	146.6	38.17722	-85.7297	0	2400		0	2400
GHCND:USW00093821	LOUISVILLE INTERNATIONAL AIRPORT KY US	20020714	294	189	146.6	38.17722	-85.7297	0	2400		0	2400
GHCND:USW00093821	LOUISVILLE INTERNATIONAL AIRPORT KY US	20020715	317	194	146.6	38.17722	-85.7297	0	2400		0	2400
GHCND:USW00093821	LOUISVILLE INTERNATIONAL AIRPORT KY US	20020716	328	217	146.6	38.17722	-85.7297	0	2400		0	2400
GHCND:USW00093821	LOUISVILLE INTERNATIONAL AIRPORT KY US	20020717	317	233	146.6	38.17722	-85.7297	0	2400		0	2400
GHCND:USW00093821	LOUISVILLE INTERNATIONAL AIRPORT KY US	20020718	317	228	146.6	38.17722	-85.7297	0	2400		0	2400
GHCND:USW00093821	LOUISVILLE INTERNATIONAL AIRPORT KY US	20020719	317	217	146.6	38.17722	-85.7297	0	2400		0	2400
GHCND:USW00093821	LOUISVILLE INTERNATIONAL AIRPORT KY US	20020720	322	233	146.6	38.17722	-85.7297	0	2400		0	2400
GHCND:USW00093821	LOUISVILLE INTERNATIONAL AIRPORT KY US	20020721	344	222	146.6	38.17722	-85.7297	0	2400		0	2400
GHCND:USW00093821	LOUISVILLE INTERNATIONAL AIRPORT KY US	20020722	328	244	146.6	38.17722	-85.7297	0	2400		0	2400
GHCND:USW00093821	LOUISVILLE INTERNATIONAL AIRPORT KY US	20020723	294	239	146.6	38.17722	-85.7297	0	2400		0	2400
GHCND:USW00093821	LOUISVILLE INTERNATIONAL AIRPORT KY US	20020724	317	222	146.6	38.17722	-85.7297	0	2400		0	2400
GHCND:USW00093821	LOUISVILLE INTERNATIONAL AIRPORT KY US	20020725	328	206	146.6	38.17722	-85.7297	0	2400		0	2400
GHCND:USW00093821	LOUISVILLE INTERNATIONAL AIRPORT KY US	20020726	317	228	146.6	38.17722	-85.7297	0	2400		0	2400
GHCND:USW00093821	LOUISVILLE INTERNATIONAL AIRPORT KY US	20020727	344	256	146.6	38.17722	-85.7297	0	2400		0	2400
GHCND:USW00093821	LOUISVILLE INTERNATIONAL AIRPORT KY US	20020728	350	256	146.6	38.17722	-85.7297	0	2400		0	2400
GHCND:USW00093821	LOUISVILLE INTERNATIONAL AIRPORT KY US	20020729	361	217	146.6	38.17722	-85.7297	0	2400		0	2400
GHCND:USW00093821	LOUISVILLE INTERNATIONAL AIRPORT KY US	20020730	333	233	146.6	38.17722	-85.7297	0	2400		0	2400
GHCND:USW00093821	LOUISVILLE INTERNATIONAL AIRPORT KY US	20020731	339	222	146.6	38.17722	-85.7297	0	2400		0	2400
GHCND:USW00093821	LOUISVILLE INTERNATIONAL AIRPORT KY US	20020801	361	228	146.6	38.17722	-85.7297	0	2400		0	2400
GHCND:USW00093821	LOUISVILLE INTERNATIONAL AIRPORT KY US	20020802	356	244	146.6	38.17722	-85.7297	0	2400		0	2400
GHCND:USW00093821	LOUISVILLE INTERNATIONAL AIRPORT KY US	20020803	378	239	146.6	38.17722	-85.7297	0	2400		0	2400
GHCND:USW00093821	LOUISVILLE INTERNATIONAL AIRPORT KY US	20020804	383	233	146.6	38.17722	-85.7297	0	2400		0	2400
GHCND:USW00093821	LOUISVILLE INTERNATIONAL AIRPORT KY US	20020805	378	233	146.6	38.17722	-85.7297	0	2400		0	2400
GHCND:USW00093821	LOUISVILLE INTERNATIONAL AIRPORT KY US	20020806	306	217	146.6	38.17722	-85.7297	0	2400		0	2400
GHCND:USW00093821	LOUISVILLE INTERNATIONAL AIRPORT KY US	20020807	300	167	146.6	38.17722	-85.7297	0	2400		0	2400
GHCND:USW00093821	LOUISVILLE INTERNATIONAL AIRPORT KY US	20020808	306	172	146.6	38.17722	-85.7297	0	2400		0	2400
GHCND:USW00093821	LOUISVILLE INTERNATIONAL AIRPORT KY US	20020809	328	172	146.6	38.17722	-85.7297	0	2400		0	2400
GHCND:USW00093821	LOUISVILLE INTERNATIONAL AIRPORT KY US	20020810	350	183	146.6	38.17722	-85.7297	0	2400		0	2400
GHCND:USW00093821	LOUISVILLE INTERNATIONAL AIRPORT KY US	20020811	328	217	146.6	38.17722	-85.7297	0	2400		0	2400
GHCND:USW00093821	LOUISVILLE INTERNATIONAL AIRPORT KY US	20020812	350	217	146.6	38.17722	-85.7297	0	2400		0	2400
GHCND:USW00093821	LOUISVILLE INTERNATIONAL AIRPORT KY US	20020813	350	217	146.6	38.17722	-85.7297	0	2400		0	2400
GHCND:USW00093821	LOUISVILLE INTERNATIONAL AIRPORT KY US	20020814	294	211	146.6	38.17722	-85.7297	0	2400		0	2400
GHCND:USW00093821	LOUISVILLE INTERNATIONAL AIRPORT KY US	20020815	333	222	146.6	38.17722	-85.7297	0	2400		0	2400
GHCND:USW00093821	LOUISVILLE INTERNATIONAL AIRPORT KY US	20020816	322	239	146.6	38.17722	-85.7297	0	2400		0	2400
GHCND:USW00093821	LOUISVILLE INTERNATIONAL AIRPORT KY US	20020817	300	228	146.6	38.17722	-85.7297	0	2400		0	2400
GHCND:USW00093821	LOUISVILLE INTERNATIONAL AIRPORT KY US	20020818	306	233	146.6	38.17722	-85.7297	0	2400		0	2400
GHCND:USW00093821	LOUISVILLE INTERNATIONAL AIRPORT KY US	20020819	278	222	146.6	38.17722	-85.7297	0	2400		0	2400
GHCND:USW00093821	LOUISVILLE INTERNATIONAL AIRPORT KY US	20020820	322	206	146.6	38.17722	-85.7297	0	2400		0	2400
GHCND:USW00093821	LOUISVILLE INTERNATIONAL AIRPORT KY US	20020821	344	211	146.6	38.17722	-85.7297	0	2400		0	2400
GHCND:USW00093821	LOUISVILLE INTERNATIONAL AIRPORT KY US	20020822	367	239	146.6	38.17722	-85.7297	0	2400		0	2400
GHCND:USW00093821	LOUISVILLE INTERNATIONAL AIRPORT KY US	20020823	356	244	146.6	38.17722	-85.7297	0	2400		0	2400
GHCND:USW00093821	LOUISVILLE INTERNATIONAL AIRPORT KY US	20020824	328	233	146.6	38.17722	-85.7297	0	2400		0	2400
GHCND:USW00093821	LOUISVILLE INTERNATIONAL AIRPORT KY US	20020825	311	222	146.6	38.17722	-85.7297	0	2400		0	2400
GHCND:USW00093821	LOUISVILLE INTERNATIONAL AIRPORT KY US	20020826	289	211	146.6	38.17722	-85.7297	0	2400		0	2400
GHCND:USW00093821	LOUISVILLE INTERNATIONAL AIRPORT KY US	20020827	306	206	146.6	38.17722	-85.7297	0	2400		0	2400
GHCND:USW00093821	LOUISVILLE INTERNATIONAL AIRPORT KY US	20020828	283	189	146.6	38.17722	-85.7297	0	2400		0	2400
GHCND:USW00093821	LOUISVILLE INTERNATIONAL AIRPORT KY US	20020829	311	189	146.6	38.17722	-85.7297	0	2400		0	2400
GHCND:USW00093821	LOUISVILLE INTERNATIONAL AIRPORT KY US	20020830	322	194	146.6	38.17722	-85.7297	0	2400		0	2400
GHCND:USW00093821	LOUISVILLE INTERNATIONAL AIRPORT KY US	20020831	344	194	146.6	38.17722	-85.7297	0	2400		0	2400
GHCND:USW00093821	LOUISVILLE INTERNATIONAL AIRPORT KY US	20020901	328	211	146.6	38.17722	-85.7297	0	2400		0	2400
GHCND:USW00093821	LOUISVILLE INTERNATIONAL AIRPORT KY US	20020902	333	211	146.6	38.17722	-85.7297	0	2400		0	2400
GHCND:USW00093821	LOUISVILLE INTERNATIONAL AIRPORT KY US	20020903	361	228	146.6	38.17722	-85.7297	0	2400		0	2400
GHCND:USW00093821	LOUISVILLE INTERNATIONAL AIRPORT KY US	20020904	333	217	146.6	38.17722	-85.7297	0	2400		0	2400
GHCND:USW00093821	LOUISVILLE INTERNATIONAL AIRPORT KY US	20020905	339	172	146.6	38.17722	-85.7297	0	2400		0	2400
GHCND:USW00093821	LOUISVILLE INTERNATIONAL AIRPORT KY US	20020906	350	172	146.6	38.17722	-85.7297	0	2400		0	2400
GHCND:USW00093821	LOUISVILLE INTERNATIONAL AIRPORT KY US	20020907	350	217	146.6	38.17722	-85.7297	0	2400		0	2400
GHCND:USW00093821	LOUISVILLE INTERNATIONAL AIRPORT KY US	20020908	361	206	146.6	38.17722	-85.7297	0	2400		0	2400
GHCND:USW00093821	LOUISVILLE INTERNATIONAL AIRPORT KY US	20020909	367	217	146.6	38.17722	-85.7297	0	2400		0	2400
GHCND:USW00093821	LOUISVILLE INTERNATIONAL AIRPORT KY US	20020910	367	217	146.6	38.17722	-85.7297	0	2400		0	2400
GHCND:USW00093821	LOUISVILLE INTERNATIONAL AIRPORT KY US	20020911	283	194	146.6	38.17722	-85.7297	0	2400		0	2400
GHCND:USW00093821	LOUISVILLE INTERNATIONAL AIRPORT KY US	20020912	289	150	146.6	38.17722	-85.7297	0	2400		0	2400
GHCND:USW00093821	LOUISVILLE INTERNATIONAL AIRPORT KY US	20020913	317	161	146.6	38.17722	-85.7297	0	2400		0	2400
GHCND:USW00093821	LOUISVILLE INTERNATIONAL AIRPORT KY US	20020914	278	222	146.6	38.17722	-85.7297	0	2400		0	2400
GHCND:USW00093821	LOUISVILLE INTERNATIONAL AIRPORT KY US	20020915	261	194	146.6	38.17722	-85.7297	0	2400	Z		2400

GHCND:USW00093821	LOUISVILLE INTERNATIONAL AIRPORT KY US	20020916	289	194	146.6	38.17722	-85.7297	0	2400	0	2400
GHCND:USW00093821	LOUISVILLE INTERNATIONAL AIRPORT KY US	20020917	272	194	146.6	38.17722	-85.7297	0	2400	0	2400
GHCND:USW00093821	LOUISVILLE INTERNATIONAL AIRPORT KY US	20020918	300	200	146.6	38.17722	-85.7297	0	2400	0	2400
GHCND:USW00093821	LOUISVILLE INTERNATIONAL AIRPORT KY US	20020919	322	228	146.6	38.17722	-85.7297	0	2400	0	2400
GHCND:USW00093821	LOUISVILLE INTERNATIONAL AIRPORT KY US	20020920	317	183	146.6	38.17722	-85.7297	0	2400	0	2400
GHCND:USW00093821	LOUISVILLE INTERNATIONAL AIRPORT KY US	20020921	267	172	146.6	38.17722	-85.7297	0	2400	0	2400
GHCND:USW00093821	LOUISVILLE INTERNATIONAL AIRPORT KY US	20020922	256	139	146.6	38.17722	-85.7297	0	2400	0	2400
GHCND:USW00093821	LOUISVILLE INTERNATIONAL AIRPORT KY US	20020923	239	111	146.6	38.17722	-85.7297	0	2400	0	2400
GHCND:USW00093821	LOUISVILLE INTERNATIONAL AIRPORT KY US	20020924	261	117	146.6	38.17722	-85.7297	0	2400	0	2400
GHCND:USW00093821	LOUISVILLE INTERNATIONAL AIRPORT KY US	20020925	233	139	146.6	38.17722	-85.7297	0	2400	0	2400
GHCND:USW00093821	LOUISVILLE INTERNATIONAL AIRPORT KY US	20020926	194	172	146.6	38.17722	-85.7297	0	2400	0	2400
GHCND:USW00093821	LOUISVILLE INTERNATIONAL AIRPORT KY US	20020927	250	178	146.6	38.17722	-85.7297	0	2400	0	2400
GHCND:USW00093821	LOUISVILLE INTERNATIONAL AIRPORT KY US	20020928	261	150	146.6	38.17722	-85.7297	0	2400	0	2400
GHCND:USW00093821	LOUISVILLE INTERNATIONAL AIRPORT KY US	20020929	278	139	146.6	38.17722	-85.7297	0	2400	0	2400
GHCND:USW00093821	LOUISVILLE INTERNATIONAL AIRPORT KY US	20020930	278	161	146.6	38.17722	-85.7297	0	2400	0	2400
GHCND:USW00093821	LOUISVILLE INTERNATIONAL AIRPORT KY US	20021001	283	211	146.6	38.17722	-85.7297	0	2400	0	2400
GHCND:USW00093821	LOUISVILLE INTERNATIONAL AIRPORT KY US	20021002	294	206	146.6	38.17722	-85.7297	0	2400	0	2400
GHCND:USW00093821	LOUISVILLE INTERNATIONAL AIRPORT KY US	20021003	306	211	146.6	38.17722	-85.7297	0	2400	0	2400
GHCND:USW00093821	LOUISVILLE INTERNATIONAL AIRPORT KY US	20021004	261	189	146.6	38.17722	-85.7297	0	2400	0	2400
GHCND:USW00093821	LOUISVILLE INTERNATIONAL AIRPORT KY US	20021005	211	117	146.6	38.17722	-85.7297	0	2400	0	2400
GHCND:USW00093821	LOUISVILLE INTERNATIONAL AIRPORT KY US	20021006	233	106	146.6	38.17722	-85.7297	0	2400	0	2400
GHCND:USW00093821	LOUISVILLE INTERNATIONAL AIRPORT KY US	20021007	183	100	146.6	38.17722	-85.7297	0	2400	0	2400
GHCND:USW00093821	LOUISVILLE INTERNATIONAL AIRPORT KY US	20021008	200	83	146.6	38.17722	-85.7297	0	2400	0	2400
GHCND:USW00093821	LOUISVILLE INTERNATIONAL AIRPORT KY US	20021009	211	133	146.6	38.17722	-85.7297	0	2400	0	2400
GHCND:USW00093821	LOUISVILLE INTERNATIONAL AIRPORT KY US	20021010	167	144	146.6	38.17722	-85.7297	0	2400	0	2400
GHCND:USW00093821	LOUISVILLE INTERNATIONAL AIRPORT KY US	20021011	206	161	146.6	38.17722	-85.7297	0	2400	0	2400
GHCND:USW00093821	LOUISVILLE INTERNATIONAL AIRPORT KY US	20021012	250	167	146.6	38.17722	-85.7297	0	2400	0	2400
GHCND:USW00093821	LOUISVILLE INTERNATIONAL AIRPORT KY US	20021013	172	72	146.6	38.17722	-85.7297	0	2400	0	2400
GHCND:USW00093821	LOUISVILLE INTERNATIONAL AIRPORT KY US	20021014	161	39	146.6	38.17722	-85.7297	0	2400	0	2400
GHCND:USW00093821	LOUISVILLE INTERNATIONAL AIRPORT KY US	20021015	150	89	146.6	38.17722	-85.7297	0	2400	0	2400
GHCND:USW00093821	LOUISVILLE INTERNATIONAL AIRPORT KY US	20021016	133	67	146.6	38.17722	-85.7297	0	2400	0	2400
GHCND:USW00093821	LOUISVILLE INTERNATIONAL AIRPORT KY US	20021017	139	67	146.6	38.17722	-85.7297	0	2400	0	2400
GHCND:USW00093821	LOUISVILLE INTERNATIONAL AIRPORT KY US	20021018	194	61	146.6	38.17722	-85.7297	0	2400	0	2400
GHCND:USW00093821	LOUISVILLE INTERNATIONAL AIRPORT KY US	20021019	172	117	146.6	38.17722	-85.7297	0	2400	0	2400
GHCND:USW00093821	LOUISVILLE INTERNATIONAL AIRPORT KY US	20021020	144	72	146.6	38.17722	-85.7297	0	2400	0	2400
GHCND:USW00093821	LOUISVILLE INTERNATIONAL AIRPORT KY US	20021021	172	83	146.6	38.17722	-85.7297	0	2400	0	2400
GHCND:USW00093821	LOUISVILLE INTERNATIONAL AIRPORT KY US	20021022	194	56	146.6	38.17722	-85.7297	0	2400	0	2400
GHCND:USW00093821	LOUISVILLE INTERNATIONAL AIRPORT KY US	20021023	178	61	146.6	38.17722	-85.7297	0	2400	0	2400
GHCND:USW00093821	LOUISVILLE INTERNATIONAL AIRPORT KY US	20021024	172	83	146.6	38.17722	-85.7297	0	2400	0	2400
GHCND:USW00093821	LOUISVILLE INTERNATIONAL AIRPORT KY US	20021025	178	100	146.6	38.17722	-85.7297	0	2400	0	2400
GHCND:USW00093821	LOUISVILLE INTERNATIONAL AIRPORT KY US	20021026	172	117	146.6	38.17722	-85.7297	0	2400	0	2400
GHCND:USW00093821	LOUISVILLE INTERNATIONAL AIRPORT KY US	20021027	167	100	146.6	38.17722	-85.7297	0	2400	0	2400
GHCND:USW00093821	LOUISVILLE INTERNATIONAL AIRPORT KY US	20021028	156	94	146.6	38.17722	-85.7297	0	2400	0	2400
GHCND:USW00093821	LOUISVILLE INTERNATIONAL AIRPORT KY US	20021029	133	67	146.6	38.17722	-85.7297	0	2400	0	2400
GHCND:USW00093821	LOUISVILLE INTERNATIONAL AIRPORT KY US	20021030	78	50	146.6	38.17722	-85.7297	0	2400	0	2400
GHCND:USW00093821	LOUISVILLE INTERNATIONAL AIRPORT KY US	20021031	89	67	146.6	38.17722	-85.7297	0	2400	0	2400
GHCND:USW00093821	LOUISVILLE INTERNATIONAL AIRPORT KY US	20021101	94	6	146.6	38.17722	-85.7297	0	2400	0	2400
GHCND:USW00093821	LOUISVILLE INTERNATIONAL AIRPORT KY US	20021102	94	-11	146.6	38.17722	-85.7297	0	2400	0	2400
GHCND:USW00093821	LOUISVILLE INTERNATIONAL AIRPORT KY US	20021103	83	39	146.6	38.17722	-85.7297	0	2400	0	2400
GHCND:USW00093821	LOUISVILLE INTERNATIONAL AIRPORT KY US	20021104	89	67	146.6	38.17722	-85.7297	0	2400	0	2400
GHCND:USW00093821	LOUISVILLE INTERNATIONAL AIRPORT KY US	20021105	106	78	146.6	38.17722	-85.7297	0	2400	0	2400
GHCND:USW00093821	LOUISVILLE INTERNATIONAL AIRPORT KY US	20021106	83	56	146.6	38.17722	-85.7297	0	2400	0	2400
GHCND:USW00093821	LOUISVILLE INTERNATIONAL AIRPORT KY US	20021107	150	28	146.6	38.17722	-85.7297	0	2400	0	2400
GHCND:USW00093821	LOUISVILLE INTERNATIONAL AIRPORT KY US	20021108	200	83	146.6	38.17722	-85.7297	0	2400	0	2400
GHCND:USW00093821	LOUISVILLE INTERNATIONAL AIRPORT KY US	20021109	217	144	146.6	38.17722	-85.7297	0	2400	0	2400
GHCND:USW00093821	LOUISVILLE INTERNATIONAL AIRPORT KY US	20021110	261	133	146.6	38.17722	-85.7297	0	2400	0	2400
GHCND:USW00093821	LOUISVILLE INTERNATIONAL AIRPORT KY US	20021111	161	67	146.6	38.17722	-85.7297	0	2400	0	2400
GHCND:USW00093821	LOUISVILLE INTERNATIONAL AIRPORT KY US	20021112	83	33	146.6	38.17722	-85.7297	0	2400	0	2400
GHCND:USW00093821	LOUISVILLE INTERNATIONAL AIRPORT KY US	20021113	144	28	146.6	38.17722	-85.7297	0	2400	0	2400
GHCND:USW00093821	LOUISVILLE INTERNATIONAL AIRPORT KY US	20021114	161	61	146.6	38.17722	-85.7297	0	2400	0	2400
GHCND:USW00093821	LOUISVILLE INTERNATIONAL AIRPORT KY US	20021115	117	50	146.6	38.17722	-85.7297	0	2400	0	2400
GHCND:USW00093821	LOUISVILLE INTERNATIONAL AIRPORT KY US	20021116	50	28	146.6	38.17722	-85.7297	0	2400	0	2400
GHCND:USW00093821	LOUISVILLE INTERNATIONAL AIRPORT KY US	20021117	50	0	146.6	38.17722	-85.7297	0	2400	0	2400
GHCND:USW00093821	LOUISVILLE INTERNATIONAL AIRPORT KY US	20021118	128	-28	146.6	38.17722	-85.7297	0	2400	0	2400
GHCND:USW00093821	LOUISVILLE INTERNATIONAL AIRPORT KY US	20021119	144	39	146.6	38.17722	-85.7297	0	2400	0	2400
GHCND:USW00093821	LOUISVILLE INTERNATIONAL AIRPORT KY US	20021120	161	11	146.6	38.17722	-85.7297	0	2400	0	2400
GHCND:USW00093821	LOUISVILLE INTERNATIONAL AIRPORT KY US	20021121	139	44	146.6	38.17722	-85.7297	0	2400	0	2400
GHCND:USW00093821	LOUISVILLE INTERNATIONAL AIRPORT KY US	20021122	56	28	146.6	38.17722	-85.7297	0	2400	0	2400
GHCND:USW00093821	LOUISVILLE INTERNATIONAL AIRPORT KY US	20021123	111	-17	146.6	38.17722	-85.7297	0	2400	0	2400
GHCND:USW00093821	LOUISVILLE INTERNATIONAL AIRPORT KY US	20021124	172	11	146.6	38.17722	-85.7297	0	2400	0	2400
GHCND:USW00093821	LOUISVILLE INTERNATIONAL AIRPORT KY US	20021125	100	17	146.6	38.17722	-85.7297	0	2400	0	2400
GHCND:USW00093821	LOUISVILLE INTERNATIONAL AIRPORT KY US	20021126	28	-6	146.6	38.17722	-85.7297	0	2400	0	2400
GHCND:USW00093821	LOUISVILLE INTERNATIONAL AIRPORT KY US	20021127	44	-22	146.6	38.17722	-85.7297	0	2400	0	2400
GHCND:USW00093821	LOUISVILLE INTERNATIONAL AIRPORT KY US	20021128	33	-44	146.6	38.17722	-85.7297	0	2400	0	2400
GHCND:USW00093821	LOUISVILLE INTERNATIONAL AIRPORT KY US	20021129	156	11	146.6	38.17722	-85.7297	0	2400	0	2400
GHCND:USW00093821	LOUISVILLE INTERNATIONAL AIRPORT KY US	20021130	117	-33	146.6	38.17722	-85.7297	0	2400	0	2400
GHCND:USW00093821	LOUISVILLE INTERNATIONAL AIRPORT KY US	20021201	22	-72	146.6	38.17722	-85.7297	0	2400	0	2400
GHCND:USW00093821	LOUISVILLE INTERNATIONAL AIRPORT KY US	20021202	100	-6	146.6	38.17722	-85.7297	0	2400	0	2400
GHCND:USW00093821	LOUISVILLE INTERNATIONAL AIRPORT KY US	20021203	33	-28	146.6	38.17722	-85.7297	0	2400	0	2400
GHCND:USW00093821	LOUISVILLE INTERNATIONAL AIRPORT KY US	20021204	-22	-39	146.6	38.17722	-85.7297	0	2400	0	2400
GHCND:USW00093821	LOUISVILLE INTERNATIONAL AIRPORT KY US	20021205	0	-61	146.6	38.17722	-85.7297	0	2400	0	2400
GHCND:USW00093821	LOUISVILLE INTERNATIONAL AIRPORT KY US	20021206	-17	-94	146.6	38.17722	-85.7297	0	2400	0	2400
GHCND:USW00093821	LOUISVILLE INTERNATIONAL AIRPORT KY US	20021207	50	-78	146.6	38.17722	-85.7297	0	2400	0	2400
GHCND:USW00093821	LOUISVILLE INTERNATIONAL AIRPORT KY US	20021208	78	-22	146.6	38.17722	-85.7297	0	2400	0	2400
GHCND:USW00093821	LOUISVILLE INTERNATIONAL AIRPORT KY US	20021209	61	-50	146.6	38.17722	-85.7297	0	2400	0	2400
GHCND:USW00093821	LOUISVILLE INTERNATIONAL AIRPORT KY US	20021210	44	-6	146.6	38.17722	-85.7297	0	2400	0	2400
GHCND:USW00093821	LOUISVILLE INTERNATIONAL AIRPORT KY US	20021211	28	11	146.6	38.17722	-85.7297	0	2400	0	2400
GHCND:USW00093821	LOUISVILLE INTERNATIONAL AIRPORT KY US	20021212	44	22	146.6	38.17722	-85.7297	0	2400	0	2400
GHCND:USW00093821	LOUISVILLE INTERNATIONAL AIRPORT KY US	20021213	39	22	146.6	38.17722	-85.7297	0	2400	0	2400
GHCND:USW00093821	LOUISVILLE INTERNATIONAL AIRPORT KY US	20021214	50	-6	146.6	38.17722	-85.7297	0	2400	0	2400
GHCND:USW00093821	LOUISVILLE INTERNATIONAL AIRPORT KY US	20021215	111	-22	146.6	38.17722	-85.7297	0	2400	0	2400
GHCND:USW00093821	LOUISVILLE INTERNATIONAL AIRPORT KY US	20021216	83	22	146.6	38.17722	-85.7297	0	2400	0	2400
GHCND:USW00093821	LOUISVILLE INTERNATIONAL AIRPORT KY US	20021217	139	44	146.6	38.17722	-85.7297	0	2400	0	2400
GHCND:USW00093821	LOUISVILLE INTERNATIONAL AIRPORT KY US	20021218	172	111	146.6	38.17722	-85.7297	0	2400	0	2400
GHCND:USW00093821	LOUISVILLE INTERNATIONAL AIRPORT KY US	20021219	150	61	146.6	38.17722	-85.7297	0	2400	0	2400
GHCND:USW00093821	LOUISVILLE INTERNATIONAL AIRPORT KY US	20021220	89	33	146.6	38.17722	-85.7297	0	2400	0	2400
GHCND:USW00093821	LOUISVILLE INTERNATIONAL AIRPORT KY US	20021221	111	28	146.6	38.17722	-85.7297	0	2400	0	2400
GHCND:USW00093821	LOUISVILLE INTERNATIONAL AIRPORT KY US	20021222	94	11	146.6	38.17722	-85.7297	0	2400	0	2400
GHCND:USW00093821	LOUISVILLE INTERNATIONAL AIRPORT KY US	20021223	78	-6	146.6	38.17722	-85.7297	0	2400	0	2400
GHCND:USW00093821	LOUISVILLE INTERNATIONAL AIRPORT KY US	20021224	28	0	146.6	38.17722	-85.7297	0	2400	0	2400
GHCND:USW00093821	LOUISVILLE INTERNATIONAL AIRPORT KY US	20021225	11	-22	146.6	38.17722	-85.7297	0	2400	0	2400
GHCND:USW00093821	LOUISVILLE INTERNATIONAL AIRPORT KY US	20021226	-11	-28	146.6	38.17722	-85.7297	0	2400	0	2400
GHCND:USW00093821	LOUISVILLE INTERNATIONAL AIRPORT KY US	20021227	33	-28	146.6	38.17722	-85.7297.	0	2400	0	2400
GHCND:USW00093821	LOUISVILLE INTERNATIONAL AIRPORT KY US	20021228	117	-11	146.6	38.17722	-85.7297	0	2400	0	2400
GHCND:USW00093821	LOUISVILLE INTERNATIONAL AIRPORT KY US	20021229	144	11	146.6	38.17722	-85.7297	0	2400	0	2400
GHCND:USW00093821	LOUISVILLE INTERNATIONAL AIRPORT KY US	20021230	150	94	146.6	38.17722	-85.7297	0	2400	0	2400
GHCND:USW00093821	LOUISVILLE INTERNATIONAL AIRPORT KY US	20021231	139	89	146.6	38.17722	-85.7297	0	2400	0	2400
GHCND:USW00093821	LOUISVILLE INTERNATIONAL AIRPORT KY US	20030101	89	22	146.6	38.17722	-85.7297	0	2400	0	2400
GHCND:USW00093821	LOUISVILLE INTERNATIONAL AIRPORT KY US	20030102	33	6	146.6	38.17722	-85.7297	0	2400	0	2400
GHCND:USW00093821	LOUISVILLE INTERNATIONAL AIRPORT KY US	20030103	11	-11	146.6	38.17722	-85.7297	0	2400	0	2400
GHCND:USW00093821	LOUISVILLE INTERNATIONAL AIRPORT KY US	20030104	39	-39	146.6	38.17722	-85.7297	0	2400	0	2400
GHCND:USW00093821	LOUISVILLE INTERNATIONAL AIRPORT KY US	20030105	67	28	146.6	38.17722	-85.7297	0	2400	0	2400
GHCND:USW00093821	LOUISVILLE INTERNATIONAL AIRPORT KY US	20030106	61	-28	146.6	38.17722	-85.7297	0	2400	0	2400
GHCND:USW00093821	LOUISVILLE INTERNATIONAL AIRPORT KY US	20030107	56	-39	146.6	38.17722	-85.7297	0	2400	0	2400
GHCND:USW00093821	LOUISVILLE INTERNATIONAL AIRPORT KY US	20030108	139	39	146.6	38.17722	-85.7297	0	2400	0	2400
GHCND:USW00093821	LOUISVILLE INTERNATIONAL AIRPORT KY US	20030109	133	28	146.6	38.17722	-85.7297	0	2400	0	2400
GHCND:USW00093821	LOUISVILLE INTERNATIONAL AIRPORT KY US	20030110	33	-50	146.6	38.17722	-85.7297	0	2400	0	2400
GHCND:USW00093821	LOUISVILLE INTERNATIONAL AIRPORT KY US	20030111	-11	-78	146.6	38.17722	-85.7297	0	2400	0	2400
GHCND:USW00093821	LOUISVILLE INTERNATIONAL AIRPORT KY US	20030112	0	-89	146.6	38.17722	-85.7297	0	2400	0	2400
GHCND:USW00093821	LOUISVILLE INTERNATIONAL AIRPORT KY US	20030113	50	-33	146.6	38.17722	-85.7297	0	2400	0	2400
GHCND:USW00093821	LOUISVILLE INTERNATIONAL AIRPORT KY US	20030114	6	-72	146.6	38.17722	-85.7297	0	2400	0	2400
GHCND:USW00093821	LOUISVILLE INTERNATIONAL AIRPORT KY US	20030115	6	-94	146.6	38.17722	-85.7297	0	2400	0	2400
GHCND:USW00093821	LOUISVILLE INTERNATIONAL AIRPORT KY US	20030116	0	-56	146.6	38.17722	-85.7297	0	2400	0	2400
GHCND:USW00093821	LOUISVILLE INTERNATIONAL AIRPORT KY US	20030117	-28	-111	146.6	38.17722	-85.7297	0	2400	0	2400

GHCND:USW00093821	LOUISVILLE INTERNATIONAL AIRPORT KY US	20030118	-39	-122	146.6	38.17722	-85.7297	0	2400	0	2400
GHCND:USW00093821	LOUISVILLE INTERNATIONAL AIRPORT KY US	20030119	44	-89	146.6	38.17722	-85.7297	0	2400	0	2400
GHCND:USW00093821	LOUISVILLE INTERNATIONAL AIRPORT KY US	20030120	50	-17	146.6	38.17722	-85.7297	0	2400	0	2400
GHCND:USW00093821	LOUISVILLE INTERNATIONAL AIRPORT KY US	20030121	6	-56	146.6	38.17722	-85.7297	0	2400	0	2400
GHCND:USW00093821	LOUISVILLE INTERNATIONAL AIRPORT KY US	20030122	-39	-100	146.6	38.17722	-85.7297	0	2400	0	2400
GHCND:USW00093821	LOUISVILLE INTERNATIONAL AIRPORT KY US	20030123	-100	-150	146.6	38.17722	-85.7297	0	2400	0	2400
GHCND:USW00093821	LOUISVILLE INTERNATIONAL AIRPORT KY US	20030124	-56	-167	146.6	38.17722	-85.7297	0	2400	0	2400
GHCND:USW00093821	LOUISVILLE INTERNATIONAL AIRPORT KY US	20030125	6	-83	146.6	38.17722	-85.7297	0	2400	0	2400
GHCND:USW00093821	LOUISVILLE INTERNATIONAL AIRPORT KY US	20030126	-17	-117	146.6	38.17722	-85.7297	0	2400	0	2400
GHCND:USW00093821	LOUISVILLE INTERNATIONAL AIRPORT KY US	20030127	-56	-144	146.6	38.17722	-85.7297	0	2400	0	2400
GHCND:USW00093821	LOUISVILLE INTERNATIONAL AIRPORT KY US	20030128	67	-78	146.6	38.17722	-85.7297	0	2400	0	2400
GHCND:USW00093821	LOUISVILLE INTERNATIONAL AIRPORT KY US	20030129	61	0	146.6	38.17722	-85.7297	0	2400	0	2400
GHCND:USW00093821	LOUISVILLE INTERNATIONAL AIRPORT KY US	20030130	17	-28	146.6	38.17722	-85.7297	0	2400	0	2400
GHCND:USW00093821	LOUISVILLE INTERNATIONAL AIRPORT KY US	20030131	44	-28	146.6	38.17722	-85.7297	0	2400	0	2400
GHCND:USW00093821	LOUISVILLE INTERNATIONAL AIRPORT KY US	20030201	33	17	146.6	38.17722	-85.7297	0	2400	0	2400
GHCND:USW00093821	LOUISVILLE INTERNATIONAL AIRPORT KY US	20030202	172	-6	146.6	38.17722	-85.7297	0	2400	0	2400
GHCND:USW00093821	LOUISVILLE INTERNATIONAL AIRPORT KY US	20030203	156	56	146.6	38.17722	-85.7297	0	2400	0	2400
GHCND:USW00093821	LOUISVILLE INTERNATIONAL AIRPORT KY US	20030204	56	-39	146.6	38.17722	-85.7297	0	2400	0	2400
GHCND:USW00093821	LOUISVILLE INTERNATIONAL AIRPORT KY US	20030205	22	-72	146.6	38.17722	-85.7297	0	2400	0	2400
GHCND:USW00093821	LOUISVILLE INTERNATIONAL AIRPORT KY US	20030206	39	-28	146.6	38.17722	-85.7297	0	2400	0	2400
GHCND:USW00093821	LOUISVILLE INTERNATIONAL AIRPORT KY US	20030207	-6	-106	146.6	38.17722	-85.7297	0	2400	0	2400
GHCND:USW00093821	LOUISVILLE INTERNATIONAL AIRPORT KY US	20030208	-6	-133	146.6	38.17722	-85.7297	0	2400	0	2400
GHCND:USW00093821	LOUISVILLE INTERNATIONAL AIRPORT KY US	20030209	44	-39	146.6	38.17722	-85.7297	0	2400	0	2400
GHCND:USW00093821	LOUISVILLE INTERNATIONAL AIRPORT KY US	20030210	28	-22	146.6	38.17722	-85.7297	0	2400	0	2400
GHCND:USW00093821	LOUISVILLE INTERNATIONAL AIRPORT KY US	20030211	50	-44	146.6	38.17722	-85.7297	0	2400	0	2400
GHCND:USW00093821	LOUISVILLE INTERNATIONAL AIRPORT KY US	20030212	56	-67	146.6	38.17722	-85.7297	0	2400	0	2400
GHCND:USW00093821	LOUISVILLE INTERNATIONAL AIRPORT KY US	20030213	100	-56	146.6	38.17722	-85.7297	0	2400	0	2400
GHCND:USW00093821	LOUISVILLE INTERNATIONAL AIRPORT KY US	20030214	61	6	146.6	38.17722	-85.7297	0	2400	0	2400
GHCND:USW00093821	LOUISVILLE INTERNATIONAL AIRPORT KY US	20030215	50	-22	146.6	38.17722	-85.7297	0	2400	0	2400
GHCND:USW00093821	LOUISVILLE INTERNATIONAL AIRPORT KY US	20030216	-17	-39	146.6	38.17722	-85.7297	0	2400	0	2400
GHCND:USW00093821	LOUISVILLE INTERNATIONAL AIRPORT KY US	20030217	-28	-50	146.6	38.17722	-85.7297	0	2400	0	2400
GHCND:USW00093821	LOUISVILLE INTERNATIONAL AIRPORT KY US	20030218	6	-33	146.6	38.17722	-85.7297	0	2400	0	2400
GHCND:USW00093821	LOUISVILLE INTERNATIONAL AIRPORT KY US	20030219	28	0	146.6	38.17722	-85.7297	0	2400	0	2400
GHCND:USW00093821	LOUISVILLE INTERNATIONAL AIRPORT KY US	20030220	61	-22	146.6	38.17722	-85.7297	0	2400	0	2400
GHCND:USW00093821	LOUISVILLE INTERNATIONAL AIRPORT KY US	20030221	67	28	146.6	38.17722	-85.7297	0	2400	0	2400
GHCND:USW00093821	LOUISVILLE INTERNATIONAL AIRPORT KY US	20030222	67	6	146.6	38.17722	-85.7297	0	2400	0	2400
GHCND:USW00093821	LOUISVILLE INTERNATIONAL AIRPORT KY US	20030223	6	-22	146.6	38.17722	-85.7297	0	2400	0	2400
GHCND:USW00093821	LOUISVILLE INTERNATIONAL AIRPORT KY US	20030224	0	-61	146.6	38.17722	-85.7297	0	2400	0	2400
GHCND:USW00093821	LOUISVILLE INTERNATIONAL AIRPORT KY US	20030225	-28	-89	146.6	38.17722	-85.7297	0	2400	0	2400
GHCND:USW00093821	LOUISVILLE INTERNATIONAL AIRPORT KY US	20030226	-6	-56	146.6	38.17722	-85.7297	0	2400	0	2400
GHCND:USW00093821	LOUISVILLE INTERNATIONAL AIRPORT KY US	20030227	39	-17	146.6	38.17722	-85.7297	0	2400	0	2400
GHCND:USW00093821	LOUISVILLE INTERNATIONAL AIRPORT KY US	20030228	56	0	146.6	38.17722	-85.7297	0	2400	0	2400
GHCND:USW00093821	LOUISVILLE INTERNATIONAL AIRPORT KY US	20030301	89	39	146.6	38.17722	-85.7297	0	2400	0	2400
GHCND:USW00093821	LOUISVILLE INTERNATIONAL AIRPORT KY US	20030302	56	-17	146.6	38.17722	-85.7297	0	2400	0	2400
GHCND:USW00093821	LOUISVILLE INTERNATIONAL AIRPORT KY US	20030303	61	-56	146.6	38.17722	-85.7297	0	2400	0	2400
GHCND:USW00093821	LOUISVILLE INTERNATIONAL AIRPORT KY US	20030304	167	-11	146.6	38.17722	-85.7297	0	2400	0	2400
GHCND:USW00093821	LOUISVILLE INTERNATIONAL AIRPORT KY US	20030305	139	17	146.6	38.17722	-85.7297	0	2400	0	2400
GHCND:USW00093821	LOUISVILLE INTERNATIONAL AIRPORT KY US	20030306	28	-17	146.6	38.17722	-85.7297	0	2400	0	2400
GHCND:USW00093821	LOUISVILLE INTERNATIONAL AIRPORT KY US	20030307	128	-17	146.6	38.17722	-85.7297	0	2400	0	2400
GHCND:USW00093821	LOUISVILLE INTERNATIONAL AIRPORT KY US	20030308	228	-6	146.6	38.17722	-85.7297	0	2400	0	2400
GHCND:USW00093821	LOUISVILLE INTERNATIONAL AIRPORT KY US	20030309	117	-33	146.6	38.17722	-85.7297	0	2400	0	2400
GHCND:USW00093821	LOUISVILLE INTERNATIONAL AIRPORT KY US	20030310	22	-72	146.6	38.17722	-85.7297	0	2400	0	2400
GHCND:USW00093821	LOUISVILLE INTERNATIONAL AIRPORT KY US	20030311	122	-17	146.6	38.17722	-85.7297	0	2400	0	2400
GHCND:USW00093821	LOUISVILLE INTERNATIONAL AIRPORT KY US	20030312	194	50	146.6	38.17722	-85.7297	0	2400	0	2400
GHCND:USW00093821	LOUISVILLE INTERNATIONAL AIRPORT KY US	20030313	150	33	146.6	38.17722	-85.7297	0	2400	0	2400
GHCND:USW00093821	LOUISVILLE INTERNATIONAL AIRPORT KY US	20030314	128	6	146.6	38.17722	-85.7297	0	2400	0	2400
GHCND:USW00093821	LOUISVILLE INTERNATIONAL AIRPORT KY US	20030315	211	56	146.6	38.17722	-85.7297	0	2400	0	2400
GHCND:USW00093821	LOUISVILLE INTERNATIONAL AIRPORT KY US	20030316	239	72	146.6	38.17722	-85.7297	0	2400	0	2400
GHCND:USW00093821	LOUISVILLE INTERNATIONAL AIRPORT KY US	20030317	228	100	146.6	38.17722	-85.7297	0	2400	0	2400
GHCND:USW00093821	LOUISVILLE INTERNATIONAL AIRPORT KY US	20030318	200	144	146.6	38.17722	-85.7297	0	2400	0	2400
GHCND:USW00093821	LOUISVILLE INTERNATIONAL AIRPORT KY US	20030319	200	128	146.6	38.17722	-85.7297	0	2400	0	2400
GHCND:USW00093821	LOUISVILLE INTERNATIONAL AIRPORT KY US	20030320	228	122	146.6	38.17722	-85.7297	0	2400	0	2400
GHCND:USW00093821	LOUISVILLE INTERNATIONAL AIRPORT KY US	20030321	144	78	146.6	38.17722	-85.7297	0	2400	0	2400
GHCND:USW00093821	LOUISVILLE INTERNATIONAL AIRPORT KY US	20030322	183	39	146.6	38.17722	-85.7297	0	2400	0	2400
GHCND:USW00093821	LOUISVILLE INTERNATIONAL AIRPORT KY US	20030323	200	44	146.6	38.17722	-85.7297	0	2400	0	2400
GHCND:USW00093821	LOUISVILLE INTERNATIONAL AIRPORT KY US	20030324	244	78	146.6	38.17722	-85.7297	0	2400	0	2400
GHCND:USW00093821	LOUISVILLE INTERNATIONAL AIRPORT KY US	20030325	250	100	146.6	38.17722	-85.7297	0	2400	0	2400
GHCND:USW00093821	LOUISVILLE INTERNATIONAL AIRPORT KY US	20030326	183	83	146.6	38.17722	-85.7297	0	2400	0	2400
GHCND:USW00093821	LOUISVILLE INTERNATIONAL AIRPORT KY US	20030327	228	61	146.6	38.17722	-85.7297	0	2400	0	2400
GHCND:USW00093821	LOUISVILLE INTERNATIONAL AIRPORT KY US	20030328	250	89	146.6	38.17722	-85.7297	0	2400	0	2400
GHCND:USW00093821	LOUISVILLE INTERNATIONAL AIRPORT KY US	20030329	106	17	146.6	38.17722	-85.7297	0	2400	0	2400
GHCND:USW00093821	LOUISVILLE INTERNATIONAL AIRPORT KY US	20030330	67	0	146.6	38.17722	-85.7297	0	2400	0	2400
GHCND:USW00093821	LOUISVILLE INTERNATIONAL AIRPORT KY US	20030331	139	-6	146.6	38.17722	-85.7297	0	2400	0	2400
GHCND:USW00093821	LOUISVILLE INTERNATIONAL AIRPORT KY US	20030401	256	111	146.6	38.17722	-85.7297	0	2400	0	2400
GHCND:USW00093821	LOUISVILLE INTERNATIONAL AIRPORT KY US	20030402	244	144	146.6	38.17722	-85.7297	0	2400	0	2400
GHCND:USW00093821	LOUISVILLE INTERNATIONAL AIRPORT KY US	20030403	250	156	146.6	38.17722	-85.7297	0	2400	0	2400
GHCND:USW00093821	LOUISVILLE INTERNATIONAL AIRPORT KY US	20030404	250	189	146.6	38.17722	-85.7297	0	2400	0	2400
GHCND:USW00093821	LOUISVILLE INTERNATIONAL AIRPORT KY US	20030405	194	33	146.6	38.17722	-85.7297	0	2400	0	2400
GHCND:USW00093821	LOUISVILLE INTERNATIONAL AIRPORT KY US	20030406	72	17	146.6	38.17722	-85.7297	0	2400	0	2400
GHCND:USW00093821	LOUISVILLE INTERNATIONAL AIRPORT KY US	20030407	206	61	146.6	38.17722	-85.7297	0	2400	0	2400
GHCND:USW00093821	LOUISVILLE INTERNATIONAL AIRPORT KY US	20030408	128	44	146.6	38.17722	-85.7297	0	2400	0	2400
GHCND:USW00093821	LOUISVILLE INTERNATIONAL AIRPORT KY US	20030409	56	22	146.6	38.17722	-85.7297	0	2400	0	2400
GHCND:USW00093821	LOUISVILLE INTERNATIONAL AIRPORT KY US	20030410	150	28	146.6	38.17722	-85.7297	0	2400	0	2400
GHCND:USW00093821	LOUISVILLE INTERNATIONAL AIRPORT KY US	20030411	200	33	146.6	38.17722	-85.7297	0	2400	0	2400
GHCND:USW00093821	LOUISVILLE INTERNATIONAL AIRPORT KY US	20030412	222	56	146.6	38.17722	-85.7297	0	2400	0	2400
GHCND:USW00093821	LOUISVILLE INTERNATIONAL AIRPORT KY US	20030413	211	56	146.6	38.17722	-85.7297	0	2400	0	2400
GHCND:USW00093821	LOUISVILLE INTERNATIONAL AIRPORT KY US	20030414	278	78	146.6	38.17722	-85.7297	0	2400	0	2400
GHCND:USW00093821	LOUISVILLE INTERNATIONAL AIRPORT KY US	20030415	289	133	146.6	38.17722	-85.7297	0	2400	0	2400
GHCND:USW00093821	LOUISVILLE INTERNATIONAL AIRPORT KY US	20030416	267	161	146.6	38.17722	-85.7297	0	2400	0	2400
GHCND:USW00093821	LOUISVILLE INTERNATIONAL AIRPORT KY US	20030417	206	139	146.6	38.17722	-85.7297	0	2400	0	2400
GHCND:USW00093821	LOUISVILLE INTERNATIONAL AIRPORT KY US	20030418	189	133	146.6	38.17722	-85.7297	0	2400	0	2400
GHCND:USW00093821	LOUISVILLE INTERNATIONAL AIRPORT KY US	20030419	278	117	146.6	38.17722	-85.7297	0	2400	0	2400
GHCND:USW00093821	LOUISVILLE INTERNATIONAL AIRPORT KY US	20030420	256	144	146.6	38.17722	-85.7297	0	2400	0	2400
GHCND:USW00093821	LOUISVILLE INTERNATIONAL AIRPORT KY US	20030421	172	106	146.6	38.17722	-85.7297	0	2400	0	2400
GHCND:USW00093821	LOUISVILLE INTERNATIONAL AIRPORT KY US	20030422	128	78	146.6	38.17722	-85.7297	0	2400	0	2400
GHCND:USW00093821	LOUISVILLE INTERNATIONAL AIRPORT KY US	20030423	189	28	146.6	38.17722	-85.7297	0	2400	0	2400
GHCND:USW00093821	LOUISVILLE INTERNATIONAL AIRPORT KY US	20030424	172	83	146.6	38.17722	-85.7297	0	2400	0	2400
GHCND:USW00093821	LOUISVILLE INTERNATIONAL AIRPORT KY US	20030425	194	100	146.6	38.17722	-85.7297	0	2400	0	2400
GHCND:USW00093821	LOUISVILLE INTERNATIONAL AIRPORT KY US	20030426	211	94	146.6	38.17722	-85.7297	0	2400	0	2400
GHCND:USW00093821	LOUISVILLE INTERNATIONAL AIRPORT KY US	20030427	228	72	146.6	38.17722	-85.7297	0	2400	0	2400
GHCND:USW00093821	LOUISVILLE INTERNATIONAL AIRPORT KY US	20030428	267	83	146.6	38.17722	-85.7297	0	2400	0	2400
GHCND:USW00093821	LOUISVILLE INTERNATIONAL AIRPORT KY US	20030429	267	172	146.6	38.17722	-85.7297	0	2400	0	2400
GHCND:USW00093821	LOUISVILLE INTERNATIONAL AIRPORT KY US	20030430	283	178	146.6	38.17722	-85.7297	0	2400	0	2400
GHCND:USW00093821	LOUISVILLE INTERNATIONAL AIRPORT KY US	20030501	283	161	146.6	38.17722	-85.7297	0	2400	0	2400
GHCND:USW00093821	LOUISVILLE INTERNATIONAL AIRPORT KY US	20030502	233	144	146.6	38.17722	-85.7297	0	2400	0	2400
GHCND:USW00093821	LOUISVILLE INTERNATIONAL AIRPORT KY US	20030503	194	122	146.6	38.17722	-85.7297	0	2400	0	2400
GHCND:USW00093821	LOUISVILLE INTERNATIONAL AIRPORT KY US	20030504	178	83	146.6	38.17722	-85.7297	0	2400	0	2400
GHCND:USW00093821	LOUISVILLE INTERNATIONAL AIRPORT KY US	20030505	289	144	146.6	38.17722	-85.7297	0	2400	0	2400
GHCND:USW00093821	LOUISVILLE INTERNATIONAL AIRPORT KY US	20030506	261	189	146.6	38.17722	-85.7297	0	2400	0	2400
GHCND:USW00093821	LOUISVILLE INTERNATIONAL AIRPORT KY US	20030507	228	172	146.6	38.17722	-85.7297	0	2400	0	2400
GHCND:USW00093821	LOUISVILLE INTERNATIONAL AIRPORT KY US	20030508	261	167	146.6	38.17722	-85.7297	0	2400	0	2400
GHCND:USW00093821	LOUISVILLE INTERNATIONAL AIRPORT KY US	20030509	278	194	146.6	38.17722	-85.7297	0	2400	0	2400
GHCND:USW00093821	LOUISVILLE INTERNATIONAL AIRPORT KY US	20030510	300	217	146.6	38.17722	-85.7297	0	2400	0	2400
GHCND:USW00093821	LOUISVILLE INTERNATIONAL AIRPORT KY US	20030511	261	150	146.6	38.17722	-85.7297	0	2400	0	2400
GHCND:USW00093821	LOUISVILLE INTERNATIONAL AIRPORT KY US	20030512	206	133	146.6	38.17722	-85.7297	0	2400	0	2400
GHCND:USW00093821	LOUISVILLE INTERNATIONAL AIRPORT KY US	20030513	233	106	146.6	38.17722	-85.7297	0	2400	0	2400
GHCND:USW00093821	LOUISVILLE INTERNATIONAL AIRPORT KY US	20030514	244	133	146.6	38.17722	-85.7297	0	2400	0	2400
GHCND:USW00093821	LOUISVILLE INTERNATIONAL AIRPORT KY US	20030515	211	144	146.6	38.17722	-85.7297	0	2400	0	2400
GHCND:USW00093821	LOUISVILLE INTERNATIONAL AIRPORT KY US	20030516	250	122	146.6	38.17722	-85.7297	0	2400	0	2400
GHCND:USW00093821	LOUISVILLE INTERNATIONAL AIRPORT KY US	20030517	239	178	146.6	38.17722	-85.7297	0	2400	0	2400
GHCND:USW00093821	LOUISVILLE INTERNATIONAL AIRPORT KY US	20030518	244	183	146.6	38.17722	-85.7297	0	2400	0	2400
GHCND:USW00093821	LOUISVILLE INTERNATIONAL AIRPORT KY US	20030519	267	183	146.6	38.17722	-85.7297	0	2400	0	2400
GHCND:USW00093821	LOUISVILLE INTERNATIONAL AIRPORT KY US	20030520	222	128	146.6	38.17722	-85.7297	0	2400	0	2400
GHCND:USW00093821	LOUISVILLE INTERNATIONAL AIRPORT KY US	20030521	183	106	146.6	38.17722	-85.7297	0	2400	0	2400

GHCND:USW00093821	LOUISVILLE INTERNATIONAL AIRPORT KY US	20030522	217	122	146.6	38.17722	-85.7297	0	2400	0	2400
GHCND:USW00093821	LOUISVILLE INTERNATIONAL AIRPORT KY US	20030523	228	106	146.6	38.17722	-85.7297	0	2400	0	2400
GHCND:USW00093821	LOUISVILLE INTERNATIONAL AIRPORT KY US	20030524	217	100	146.6	38.17722	-85.7297	0	2400	0	2400
GHCND:USW00093821	LOUISVILLE INTERNATIONAL AIRPORT KY US	20030525	167	122	146.6	38.17722	-85.7297	0	2400	0	2400
GHCND:USW00093821	LOUISVILLE INTERNATIONAL AIRPORT KY US	20030526	211	94	146.6	38.17722	-85.7297	0	2400	0	2400
GHCND:USW00093821	LOUISVILLE INTERNATIONAL AIRPORT KY US	20030527	239	139	146.6	38.17722	-85.7297	0	2400	0	2400
GHCND:USW00093821	LOUISVILLE INTERNATIONAL AIRPORT KY US	20030528	272	133	146.6	38.17722	-85.7297	0	2400	0	2400
GHCND:USW00093821	LOUISVILLE INTERNATIONAL AIRPORT KY US	20030529	233	150	146.6	38.17722	-85.7297	0	2400	0	2400
GHCND:USW00093821	LOUISVILLE INTERNATIONAL AIRPORT KY US	20030530	244	117	146.6	38.17722	-85.7297	0	2400	0	2400
GHCND:USW00093821	LOUISVILLE INTERNATIONAL AIRPORT KY US	20030531	211	139	146.6	38.17722	-85.7297	0	2400	0	2400
GHCND:USW00093821	LOUISVILLE INTERNATIONAL AIRPORT KY US	20030601	200	117	146.6	38.17722	-85.7297	0	2400	0	2400
GHCND:USW00093821	LOUISVILLE INTERNATIONAL AIRPORT KY US	20030602	211	106	146.6	38.17722	-85.7297	0	2400	0	2400
GHCND:USW00093821	LOUISVILLE INTERNATIONAL AIRPORT KY US	20030603	206	133	146.6	38.17722	-85.7297	0	2400	0	2400
GHCND:USW00093821	LOUISVILLE INTERNATIONAL AIRPORT KY US	20030604	194	133	146.6	38.17722	-85.7297	0	2400	0	2400
GHCND:USW00093821	LOUISVILLE INTERNATIONAL AIRPORT KY US	20030605	250	106	146.6	38.17722	-85.7297	0	2400	0	2400
GHCND:USW00093821	LOUISVILLE INTERNATIONAL AIRPORT KY US	20030606	261	133	146.6	38.17722	-85.7297	0	2400	0	2400
GHCND:USW00093821	LOUISVILLE INTERNATIONAL AIRPORT KY US	20030607	261	172	146.6	38.17722	-85.7297	0	2400	0	2400
GHCND:USW00093821	LOUISVILLE INTERNATIONAL AIRPORT KY US	20030608	261	172	146.6	38.17722	-85.7297	0	2400	0	2400
GHCND:USW00093821	LOUISVILLE INTERNATIONAL AIRPORT KY US	20030609	267	161	146.6	38.17722	-85.7297	0	2400	0	2400
GHCND:USW00093821	LOUISVILLE INTERNATIONAL AIRPORT KY US	20030610	261	156	146.6	38.17722	-85.7297	0	2400	0	2400
GHCND:USW00093821	LOUISVILLE INTERNATIONAL AIRPORT KY US	20030611	261	194	146.6	38.17722	-85.7297	0	2400	0	2400
GHCND:USW00093821	LOUISVILLE INTERNATIONAL AIRPORT KY US	20030612	278	200	146.6	38.17722	-85.7297	0	2400	0	2400
GHCND:USW00093821	LOUISVILLE INTERNATIONAL AIRPORT KY US	20030613	272	206	146.6	38.17722	-85.7297	0	2400	0	2400
GHCND:USW00093821	LOUISVILLE INTERNATIONAL AIRPORT KY US	20030614	283	206	146.6	38.17722	-85.7297	0	2400	0	2400
GHCND:USW00093821	LOUISVILLE INTERNATIONAL AIRPORT KY US	20030615	278	211	146.6	38.17722	-85.7297	0	2400	0	2400
GHCND:USW00093821	LOUISVILLE INTERNATIONAL AIRPORT KY US	20030616	283	206	146.6	38.17722	-85.7297	0	2400	0	2400
GHCND:USW00093821	LOUISVILLE INTERNATIONAL AIRPORT KY US	20030617	278	194	146.6	38.17722	-85.7297	0	2400	0	2400
GHCND:USW00093821	LOUISVILLE INTERNATIONAL AIRPORT KY US	20030618	283	183	146.6	38.17722	-85.7297	0	2400	0	2400
GHCND:USW00093821	LOUISVILLE INTERNATIONAL AIRPORT KY US	20030619	250	194	146.6	38.17722	-85.7297	0	2400	0	2400
GHCND:USW00093821	LOUISVILLE INTERNATIONAL AIRPORT KY US	20030620	244	139	146.6	38.17722	-85.7297	0	2400	0	2400
GHCND:USW00093821	LOUISVILLE INTERNATIONAL AIRPORT KY US	20030621	267	122	146.6	38.17722	-85.7297	0	2400	0	2400
GHCND:USW00093821	LOUISVILLE INTERNATIONAL AIRPORT KY US	20030622	289	139	146.6	38.17722	-85.7297	0	2400	0	2400
GHCND:USW00093821	LOUISVILLE INTERNATIONAL AIRPORT KY US	20030623	306	161	146.6	38.17722	-85.7297	0	2400	0	2400
GHCND:USW00093821	LOUISVILLE INTERNATIONAL AIRPORT KY US	20030624	317	167	146.6	38.17722	-85.7297	0	2400	0	2400
GHCND:USW00093821	LOUISVILLE INTERNATIONAL AIRPORT KY US	20030625	322	189	146.6	38.17722	-85.7297	0	2400	0	2400
GHCND:USW00093821	LOUISVILLE INTERNATIONAL AIRPORT KY US	20030626	300	189	146.6	38.17722	-85.7297	0	2400	0	2400
GHCND:USW00093821	LOUISVILLE INTERNATIONAL AIRPORT KY US	20030627	267	167	146.6	38.17722	-85.7297	0	2400	0	2400
GHCND:USW00093821	LOUISVILLE INTERNATIONAL AIRPORT KY US	20030628	283	156	146.6	38.17722	-85.7297	0	2400	0	2400
GHCND:USW00093821	LOUISVILLE INTERNATIONAL AIRPORT KY US	20030629	300	172	146.6	38.17722	-85.7297	0	2400	0	2400
GHCND:USW00093821	LOUISVILLE INTERNATIONAL AIRPORT KY US	20030630	311	194	146.6	38.17722	-85.7297	0	2400	0	2400
GHCND:USW00093821	LOUISVILLE INTERNATIONAL AIRPORT KY US	20030701	278	206	146.6	38.17722	-85.7297	0	2400	0	2400
GHCND:USW00093821	LOUISVILLE INTERNATIONAL AIRPORT KY US	20030702	306	200	146.6	38.17722	-85.7297	0	2400	0	2400
GHCND:USW00093821	LOUISVILLE INTERNATIONAL AIRPORT KY US	20030703	322	217	146.6	38.17722	-85.7297	0	2400	0	2400
GHCND:USW00093821	LOUISVILLE INTERNATIONAL AIRPORT KY US	20030704	333	228	146.6	38.17722	-85.7297	0	2400	0	2400
GHCND:USW00093821	LOUISVILLE INTERNATIONAL AIRPORT KY US	20030705	333	228	146.6	38.17722	-85.7297	0	2400	0	2400
GHCND:USW00093821	LOUISVILLE INTERNATIONAL AIRPORT KY US	20030706	311	228	146.6	38.17722	-85.7297	0	2400	0	2400
GHCND:USW00093821	LOUISVILLE INTERNATIONAL AIRPORT KY US	20030707	328	233	146.6	38.17722	-85.7297	0	2400	0	2400
GHCND:USW00093821	LOUISVILLE INTERNATIONAL AIRPORT KY US	20030708	328	250	146.6	38.17722	-85.7297	0	2400	0	2400
GHCND:USW00093821	LOUISVILLE INTERNATIONAL AIRPORT KY US	20030709	328	222	146.6	38.17722	-85.7297	0	2400	0	2400
GHCND:USW00093821	LOUISVILLE INTERNATIONAL AIRPORT KY US	20030710	294	211	146.6	38.17722	-85.7297	0	2400	0	2400
GHCND:USW00093821	LOUISVILLE INTERNATIONAL AIRPORT KY US	20030711	283	183	146.6	38.17722	-85.7297	0	2400	0	2400
GHCND:USW00093821	LOUISVILLE INTERNATIONAL AIRPORT KY US	20030712	294	189	146.6	38.17722	-85.7297	0	2400	0	2400
GHCND:USW00093821	LOUISVILLE INTERNATIONAL AIRPORT KY US	20030713	300	183	146.6	38.17722	-85.7297	0	2400	0	2400
GHCND:USW00093821	LOUISVILLE INTERNATIONAL AIRPORT KY US	20030714	306	189	146.6	38.17722	-85.7297	0	2400	0	2400
GHCND:USW00093821	LOUISVILLE INTERNATIONAL AIRPORT KY US	20030715	306	211	146.6	38.17722	-85.7297	0	2400	0	2400
GHCND:USW00093821	LOUISVILLE INTERNATIONAL AIRPORT KY US	20030716	311	222	146.6	38.17722	-85.7297	0	2400	0	2400
GHCND:USW00093821	LOUISVILLE INTERNATIONAL AIRPORT KY US	20030717	306	200	146.6	38.17722	-85.7297	0	2400	0	2400
GHCND:USW00093821	LOUISVILLE INTERNATIONAL AIRPORT KY US	20030718	278	222	146.6	38.17722	-85.7297	0	2400	0	2400
GHCND:USW00093821	LOUISVILLE INTERNATIONAL AIRPORT KY US	20030719	289	206	146.6	38.17722	-85.7297	0	2400	0	2400
GHCND:USW00093821	LOUISVILLE INTERNATIONAL AIRPORT KY US	20030720	317	183	146.6	38.17722	-85.7297	0	2400	0	2400
GHCND:USW00093821	LOUISVILLE INTERNATIONAL AIRPORT KY US	20030721	267	200	146.6	38.17722	-85.7297	0	2400	0	2400
GHCND:USW00093821	LOUISVILLE INTERNATIONAL AIRPORT KY US	20030722	272	189	146.6	38.17722	-85.7297	0	2400	0	2400
GHCND:USW00093821	LOUISVILLE INTERNATIONAL AIRPORT KY US	20030723	256	172	146.6	38.17722	-85.7297	0	2400	0	2400
GHCND:USW00093821	LOUISVILLE INTERNATIONAL AIRPORT KY US	20030724	294	161	146.6	38.17722	-85.7297	0	2400	0	2400
GHCND:USW00093821	LOUISVILLE INTERNATIONAL AIRPORT KY US	20030725	300	172	146.6	38.17722	-85.7297	0	2400	0	2400
GHCND:USW00093821	LOUISVILLE INTERNATIONAL AIRPORT KY US	20030726	311	183	146.6	38.17722	-85.7297	0	2400	0	2400
GHCND:USW00093821	LOUISVILLE INTERNATIONAL AIRPORT KY US	20030727	328	211	146.6	38.17722	-85.7297	0	2400	0	2400
GHCND:USW00093821	LOUISVILLE INTERNATIONAL AIRPORT KY US	20030728	283	211	146.6	38.17722	-85.7297	0	2400	0	2400
GHCND:USW00093821	LOUISVILLE INTERNATIONAL AIRPORT KY US	20030729	289	206	146.6	38.17722	-85.7297	0	2400	0	2400
GHCND:USW00093821	LOUISVILLE INTERNATIONAL AIRPORT KY US	20030730	306	178	146.6	38.17722	-85.7297	0	2400	0	2400
GHCND:USW00093821	LOUISVILLE INTERNATIONAL AIRPORT KY US	20030731	294	211	146.6	38.17722	-85.7297	0	2400	0	2400
GHCND:USW00093821	LOUISVILLE INTERNATIONAL AIRPORT KY US	20030801	317	211	146.6	38.17722	-85.7297	0	2400	0	2400
GHCND:USW00093821	LOUISVILLE INTERNATIONAL AIRPORT KY US	20030802	267	206	146.6	38.17722	-85.7297	0	2400	0	2400
GHCND:USW00093821	LOUISVILLE INTERNATIONAL AIRPORT KY US	20030803	283	194	146.6	38.17722	-85.7297	0	2400	0	2400
GHCND:USW00093821	LOUISVILLE INTERNATIONAL AIRPORT KY US	20030804	283	194	146.6	38.17722	-85.7297	0	2400	0	2400
GHCND:USW00093821	LOUISVILLE INTERNATIONAL AIRPORT KY US	20030805	289	189	146.6	38.17722	-85.7297	0	2400	0	2400
GHCND:USW00093821	LOUISVILLE INTERNATIONAL AIRPORT KY US	20030806	272	211	146.6	38.17722	-85.7297	0	2400	0	2400
GHCND:USW00093821	LOUISVILLE INTERNATIONAL AIRPORT KY US	20030807	294	200	146.6	38.17722	-85.7297	0	2400	0	2400
GHCND:USW00093821	LOUISVILLE INTERNATIONAL AIRPORT KY US	20030808	300	189	146.6	38.17722	-85.7297	0	2400	0	2400
GHCND:USW00093821	LOUISVILLE INTERNATIONAL AIRPORT KY US	20030809	300	200	146.6	38.17722	-85.7297	0	2400	0	2400
GHCND:USW00093821	LOUISVILLE INTERNATIONAL AIRPORT KY US	20030810	278	189	146.6	38.17722	-85.7297	0	2400	0	2400
GHCND:USW00093821	LOUISVILLE INTERNATIONAL AIRPORT KY US	20030811	272	200	146.6	38.17722	-85.7297	0	2400	0	2400
GHCND:USW00093821	LOUISVILLE INTERNATIONAL AIRPORT KY US	20030812	289	178	146.6	38.17722	-85.7297	0	2400	0	2400
GHCND:USW00093821	LOUISVILLE INTERNATIONAL AIRPORT KY US	20030813	300	206	146.6	38.17722	-85.7297	0	2400	0	2400
GHCND:USW00093821	LOUISVILLE INTERNATIONAL AIRPORT KY US	20030814	322	233	146.6	38.17722	-85.7297	0	2400	0	2400
GHCND:USW00093821	LOUISVILLE INTERNATIONAL AIRPORT KY US	20030815	328	233	146.6	38.17722	-85.7297	0	2400	0	2400
GHCND:USW00093821	LOUISVILLE INTERNATIONAL AIRPORT KY US	20030816	322	233	146.6	38.17722	-85.7297	0	2400	0	2400
GHCND:USW00093821	LOUISVILLE INTERNATIONAL AIRPORT KY US	20030817	339	222	146.6	38.17722	-85.7297	0	2400	0	2400
GHCND:USW00093821	LOUISVILLE INTERNATIONAL AIRPORT KY US	20030818	311	183	146.6	38.17722	-85.7297	0	2400	0	2400
GHCND:USW00093821	LOUISVILLE INTERNATIONAL AIRPORT KY US	20030819	306	172	146.6	38.17722	-85.7297	0	2400	0	2400
GHCND:USW00093821	LOUISVILLE INTERNATIONAL AIRPORT KY US	20030820	322	194	146.6	38.17722	-85.7297	0	2400	0	2400
GHCND:USW00093821	LOUISVILLE INTERNATIONAL AIRPORT KY US	20030821	328	244	146.6	38.17722	-85.7297	0	2400	0	2400
GHCND:USW00093821	LOUISVILLE INTERNATIONAL AIRPORT KY US	20030822	333	211	146.6	38.17722	-85.7297	0	2400	0	2400
GHCND:USW00093821	LOUISVILLE INTERNATIONAL AIRPORT KY US	20030823	294	211	146.6	38.17722	-85.7297	0	2400	0	2400
GHCND:USW00093821	LOUISVILLE INTERNATIONAL AIRPORT KY US	20030824	300	172	146.6	38.17722	-85.7297	0	2400	0	2400
GHCND:USW00093821	LOUISVILLE INTERNATIONAL AIRPORT KY US	20030825	311	194	146.6	38.17722	-85.7297	0	2400	0	2400
GHCND:USW00093821	LOUISVILLE INTERNATIONAL AIRPORT KY US	20030826	328	228	146.6	38.17722	-85.7297	0	2400	0	2400
GHCND:USW00093821	LOUISVILLE INTERNATIONAL AIRPORT KY US	20030827	339	239	146.6	38.17722	-85.7297	0	2400	0	2400
GHCND:USW00093821	LOUISVILLE INTERNATIONAL AIRPORT KY US	20030828	311	228	146.6	38.17722	-85.7297	0	2400	0	2400
GHCND:USW00093821	LOUISVILLE INTERNATIONAL AIRPORT KY US	20030829	317	228	146.6	38.17722	-85.7297	0	2400	0	2400
GHCND:USW00093821	LOUISVILLE INTERNATIONAL AIRPORT KY US	20030830	267	217	146.6	38.17722	-85.7297	0	2400	0	2400
GHCND:USW00093821	LOUISVILLE INTERNATIONAL AIRPORT KY US	20030831	300	211	146.6	38.17722	-85.7297	0	2400	0	2400
GHCND:USW00093821	LOUISVILLE INTERNATIONAL AIRPORT KY US	20030901	317	217	146.6	38.17722	-85.7297	0	2400	0	2400
GHCND:USW00093821	LOUISVILLE INTERNATIONAL AIRPORT KY US	20030902	239	222	146.6	38.17722	-85.7297	0	2400	0	2400
GHCND:USW00093821	LOUISVILLE INTERNATIONAL AIRPORT KY US	20030903	278	217	146.6	38.17722	-85.7297	0	2400	0	2400
GHCND:USW00093821	LOUISVILLE INTERNATIONAL AIRPORT KY US	20030904	261	189	146.6	38.17722	-85.7297	0	2400	0	2400
GHCND:USW00093821	LOUISVILLE INTERNATIONAL AIRPORT KY US	20030905	244	139	146.6	38.17722	-85.7297	0	2400	0	2400
GHCND:USW00093821	LOUISVILLE INTERNATIONAL AIRPORT KY US	20030906	250	133	146.6	38.17722	-85.7297	0	2400	0	2400
GHCND:USW00093821	LOUISVILLE INTERNATIONAL AIRPORT KY US	20030907	239	156	146.6	38.17722	-85.7297	0	2400	0	2400
GHCND:USW00093821	LOUISVILLE INTERNATIONAL AIRPORT KY US	20030908	261	172	146.6	38.17722	-85.7297	0	2400	0	2400
GHCND:USW00093821	LOUISVILLE INTERNATIONAL AIRPORT KY US	20030909	283	167	146.6	38.17722	-85.7297	0	2400	0	2400
GHCND:USW00093821	LOUISVILLE INTERNATIONAL AIRPORT KY US	20030910	294	178	146.6	38.17722	-85.7297	0	2400	0	2400
GHCND:USW00093821	LOUISVILLE INTERNATIONAL AIRPORT KY US	20030911	289	183	146.6	38.17722	-85.7297	0	2400	0	2400
GHCND:USW00093821	LOUISVILLE INTERNATIONAL AIRPORT KY US	20030912	289	167	146.6	38.17722	-85.7297	0	2400	0	2400
GHCND:USW00093821	LOUISVILLE INTERNATIONAL AIRPORT KY US	20030913	289	183	146.6	38.17722	-85.7297	0	2400	0	2400
GHCND:USW00093821	LOUISVILLE INTERNATIONAL AIRPORT KY US	20030914	261	189	146.6	38.17722	-85.7297	0	2400	0	2400
GHCND:USW00093821	LOUISVILLE INTERNATIONAL AIRPORT KY US	20030915	256	150	146.6	38.17722	-85.7297	0	2400	0	2400
GHCND:USW00093821	LOUISVILLE INTERNATIONAL AIRPORT KY US	20030916	272	122	146.6	38.17722	-85.7297	0	2400	0	2400
GHCND:USW00093821	LOUISVILLE INTERNATIONAL AIRPORT KY US	20030917	272	139	146.6	38.17722	-85.7297	0	2400	0	2400
GHCND:USW00093821	LOUISVILLE INTERNATIONAL AIRPORT KY US	20030918	272	144	146.6	38.17722	-85.7297	0	2400	0	2400
GHCND:USW00093821	LOUISVILLE INTERNATIONAL AIRPORT KY US	20030919	217	128	146.6	38.17722	-85.7297	0	2400	0	2400
GHCND:USW00093821	LOUISVILLE INTERNATIONAL AIRPORT KY US	20030920	233	89	146.6	38.17722	-85.7297	0	2400	0	2400
GHCND:USW00093821	LOUISVILLE INTERNATIONAL AIRPORT KY US	20030921	250	122	146.6	38.17722	-85.7297	0	2400	0	2400
GHCND:USW00093821	LOUISVILLE INTERNATIONAL AIRPORT KY US	20030922	244	161	146.6	38.17722	-85.7297	0	2400	0	2400

GHCND:USW00093821	LOUISVILLE INTERNATIONAL AIRPORT KY US	20030923	217	133	146.6	38.17722	-85.7297	0	2400	0	2400
GHCND:USW00093821	LOUISVILLE INTERNATIONAL AIRPORT KY US	20030924	267	106	146.6	38.17722	-85.7297	0	2400	0	2400
GHCND:USW00093821	LOUISVILLE INTERNATIONAL AIRPORT KY US	20030925	228	139	146.6	38.17722	-85.7297	0	2400	0	2400
GHCND:USW00093821	LOUISVILLE INTERNATIONAL AIRPORT KY US	20030926	272	106	146.6	38.17722	-85.7297	0	2400	0	2400
GHCND:USW00093821	LOUISVILLE INTERNATIONAL AIRPORT KY US	20030927	244	144	146.6	38.17722	-85.7297	0	2400	0	2400
GHCND:USW00093821	LOUISVILLE INTERNATIONAL AIRPORT KY US	20030928	161	94	146.6	38.17722	-85.7297	0	2400	0	2400
GHCND:USW00093821	LOUISVILLE INTERNATIONAL AIRPORT KY US	20030929	167	72	146.6	38.17722	-85.7297	0	2400	0	2400
GHCND:USW00093821	LOUISVILLE INTERNATIONAL AIRPORT KY US	20030930	194	67	146.6	38.17722	-85.7297	0	2400	0	2400
GHCND:USW00093821	LOUISVILLE INTERNATIONAL AIRPORT KY US	20031001	161	56	146.6	38.17722	-85.7297	0	2400	0	2400
GHCND:USW00093821	LOUISVILLE INTERNATIONAL AIRPORT KY US	20031002	133	39	146.6	38.17722	-85.7297	0	2400	0	2400
GHCND:USW00093821	LOUISVILLE INTERNATIONAL AIRPORT KY US	20031003	183	28	146.6	38.17722	-85.7297	0	2400	0	2400
GHCND:USW00093821	LOUISVILLE INTERNATIONAL AIRPORT KY US	20031004	183	89	146.6	38.17722	-85.7297	0	2400	0	2400
GHCND:USW00093821	LOUISVILLE INTERNATIONAL AIRPORT KY US	20031005	217	72	146.6	38.17722	-85.7297	0	2400	0	2400
GHCND:USW00093821	LOUISVILLE INTERNATIONAL AIRPORT KY US	20031006	233	89	146.6	38.17722	-85.7297	0	2400	0	2400
GHCND:USW00093821	LOUISVILLE INTERNATIONAL AIRPORT KY US	20031007	244	111	146.6	38.17722	-85.7297	0	2400	0	2400
GHCND:USW00093821	LOUISVILLE INTERNATIONAL AIRPORT KY US	20031008	250	106	146.6	38.17722	-85.7297	0	2400	0	2400
GHCND:USW00093821	LOUISVILLE INTERNATIONAL AIRPORT KY US	20031009	244	122	146.6	38.17722	-85.7297	0	2400	0	2400
GHCND:USW00093821	LOUISVILLE INTERNATIONAL AIRPORT KY US	20031010	222	167	146.6	38.17722	-85.7297	0	2400	0	2400
GHCND:USW00093821	LOUISVILLE INTERNATIONAL AIRPORT KY US	20031011	244	150	146.6	38.17722	-85.7297	0	2400	0	2400
GHCND:USW00093821	LOUISVILLE INTERNATIONAL AIRPORT KY US	20031012	217	111	146.6	38.17722	-85.7297	0	2400	0	2400
GHCND:USW00093821	LOUISVILLE INTERNATIONAL AIRPORT KY US	20031013	217	83	146.6	38.17722	-85.7297	0	2400	0	2400
GHCND:USW00093821	LOUISVILLE INTERNATIONAL AIRPORT KY US	20031014	167	100	146.6	38.17722	-85.7297	0	2400	0	2400
GHCND:USW00093821	LOUISVILLE INTERNATIONAL AIRPORT KY US	20031015	183	67	146.6	38.17722	-85.7297	0	2400	0	2400
GHCND:USW00093821	LOUISVILLE INTERNATIONAL AIRPORT KY US	20031016	217	67	146.6	38.17722	-85.7297	0	2400	0	2400
GHCND:USW00093821	LOUISVILLE INTERNATIONAL AIRPORT KY US	20031017	144	89	146.6	38.17722	-85.7297	0	2400	0	2400
GHCND:USW00093821	LOUISVILLE INTERNATIONAL AIRPORT KY US	20031018	189	61	146.6	38.17722	-85.7297	0	2400	0	2400
GHCND:USW00093821	LOUISVILLE INTERNATIONAL AIRPORT KY US	20031019	244	83	146.6	38.17722	-85.7297	0	2400	0	2400
GHCND:USW00093821	LOUISVILLE INTERNATIONAL AIRPORT KY US	20031020	267	100	146.6	38.17722	-85.7297	0	2400	0	2400
GHCND:USW00093821	LOUISVILLE INTERNATIONAL AIRPORT KY US	20031021	244	161	146.6	38.17722	-85.7297	0	2400	0	2400
GHCND:USW00093821	LOUISVILLE INTERNATIONAL AIRPORT KY US	20031022	167	89	146.6	38.17722	-85.7297	0	2400	0	2400
GHCND:USW00093821	LOUISVILLE INTERNATIONAL AIRPORT KY US	20031023	183	89	146.6	38.17722	-85.7297	0	2400	0	2400
GHCND:USW00093821	LOUISVILLE INTERNATIONAL AIRPORT KY US	20031024	189	50	146.6	38.17722	-85.7297	0	2400	0	2400
GHCND:USW00093821	LOUISVILLE INTERNATIONAL AIRPORT KY US	20031025	244	117	146.6	38.17722	-85.7297	0	2400	0	2400
GHCND:USW00093821	LOUISVILLE INTERNATIONAL AIRPORT KY US	20031026	139	83	146.6	38.17722	-85.7297	0	2400	0	2400
GHCND:USW00093821	LOUISVILLE INTERNATIONAL AIRPORT KY US	20031027	139	50	146.6	38.17722	-85.7297	0	2400	0	2400
GHCND:USW00093821	LOUISVILLE INTERNATIONAL AIRPORT KY US	20031028	117	61	146.6	38.17722	-85.7297	0	2400	0	2400
GHCND:USW00093821	LOUISVILLE INTERNATIONAL AIRPORT KY US	20031029	156	72	146.6	38.17722	-85.7297	0	2400	0	2400
GHCND:USW00093821	LOUISVILLE INTERNATIONAL AIRPORT KY US	20031030	261	83	146.6	38.17722	-85.7297	0	2400	0	2400
GHCND:USW00093821	LOUISVILLE INTERNATIONAL AIRPORT KY US	20031031	261	194	146.6	38.17722	-85.7297	0	2400	0	2400
GHCND:USW00093821	LOUISVILLE INTERNATIONAL AIRPORT KY US	20031101	244	172	148.7	38.18111	-85.7392	0	2400	0	2400
GHCND:USW00093821	LOUISVILLE INTERNATIONAL AIRPORT KY US	20031102	261	133	148.7	38.18111	-85.7392	0	2400	0	2400
GHCND:USW00093821	LOUISVILLE INTERNATIONAL AIRPORT KY US	20031103	278	128	148.7	38.18111	-85.7392	0	2400	0	2400
GHCND:USW00093821	LOUISVILLE INTERNATIONAL AIRPORT KY US	20031104	272	128	148.7	38.18111	-85.7392	0	2400	0	2400
GHCND:USW00093821	LOUISVILLE INTERNATIONAL AIRPORT KY US	20031105	222	106	148.7	38.18111	-85.7392	0	2400	0	2400
GHCND:USW00093821	LOUISVILLE INTERNATIONAL AIRPORT KY US	20031106	117	78	148.7	38.18111	-85.7392	0	2400	0	2400
GHCND:USW00093821	LOUISVILLE INTERNATIONAL AIRPORT KY US	20031107	100	33	148.7	38.18111	-85.7392	0	2400	0	2400
GHCND:USW00093821	LOUISVILLE INTERNATIONAL AIRPORT KY US	20031108	94	6	148.7	38.18111	-85.7392	0	2400	0	2400
GHCND:USW00093821	LOUISVILLE INTERNATIONAL AIRPORT KY US	20031109	111	-6	148.7	38.18111	-85.7392	0	2400	0	2400
GHCND:USW00093821	LOUISVILLE INTERNATIONAL AIRPORT KY US	20031110	183	44	148.7	38.18111	-85.7392	0	2400	0	2400
GHCND:USW00093821	LOUISVILLE INTERNATIONAL AIRPORT KY US	20031111	206	144	148.7	38.18111	-85.7392	0	2400	0	2400
GHCND:USW00093821	LOUISVILLE INTERNATIONAL AIRPORT KY US	20031112	200	72	148.7	38.18111	-85.7392	0	2400	0	2400
GHCND:USW00093821	LOUISVILLE INTERNATIONAL AIRPORT KY US	20031113	83	11	148.7	38.18111	-85.7392	0	2400	0	2400
GHCND:USW00093821	LOUISVILLE INTERNATIONAL AIRPORT KY US	20031114	89	0	148.7	38.18111	-85.7392	0	2400	0	2400
GHCND:USW00093821	LOUISVILLE INTERNATIONAL AIRPORT KY US	20031115	89	44	148.7	38.18111	-85.7392	0	2400	0	2400
GHCND:USW00093821	LOUISVILLE INTERNATIONAL AIRPORT KY US	20031116	144	67	148.7	38.18111	-85.7392	0	2400	0	2400
GHCND:USW00093821	LOUISVILLE INTERNATIONAL AIRPORT KY US	20031117	194	61	148.7	38.18111	-85.7392	0	2400	0	2400
GHCND:USW00093821	LOUISVILLE INTERNATIONAL AIRPORT KY US	20031118	217	167	148.7	38.18111	-85.7392	0	2400	0	2400
GHCND:USW00093821	LOUISVILLE INTERNATIONAL AIRPORT KY US	20031119	172	89	148.7	38.18111	-85.7392	0	2400	0	2400
GHCND:USW00093821	LOUISVILLE INTERNATIONAL AIRPORT KY US	20031120	206	50	148.7	38.18111	-85.7392	0	2400	0	2400
GHCND:USW00093821	LOUISVILLE INTERNATIONAL AIRPORT KY US	20031121	222	83	148.7	38.18111	-85.7392	0	2400	0	2400
GHCND:USW00093821	LOUISVILLE INTERNATIONAL AIRPORT KY US	20031122	222	122	148.7	38.18111	-85.7392	0	2400	0	2400
GHCND:USW00093821	LOUISVILLE INTERNATIONAL AIRPORT KY US	20031123	217	128	148.7	38.18111	-85.7392	0	2400	0	2400
GHCND:USW00093821	LOUISVILLE INTERNATIONAL AIRPORT KY US	20031124	128	-17	148.7	38.18111	-85.7392	0	2400	0	2400
GHCND:USW00093821	LOUISVILLE INTERNATIONAL AIRPORT KY US	20031125	72	-28	148.7	38.18111	-85.7392	0	2400	0	2400
GHCND:USW00093821	LOUISVILLE INTERNATIONAL AIRPORT KY US	20031126	133	28	148.7	38.18111	-85.7392	0	2400	0	2400
GHCND:USW00093821	LOUISVILLE INTERNATIONAL AIRPORT KY US	20031127	139	89	148.7	38.18111	-85.7392	0	2400	0	2400
GHCND:USW00093821	LOUISVILLE INTERNATIONAL AIRPORT KY US	20031128	100	-6	148.7	38.18111	-85.7392	0	2400	0	2400
GHCND:USW00093821	LOUISVILLE INTERNATIONAL AIRPORT KY US	20031129	50	-6	148.7	38.18111	-85.7392	0	2400	0	2400
GHCND:USW00093821	LOUISVILLE INTERNATIONAL AIRPORT KY US	20031130	150	39	148.7	38.18111	-85.7392	0	2400	0	2400
GHCND:USW00093821	LOUISVILLE INTERNATIONAL AIRPORT KY US	20031201	106	11	148.7	38.18111	-85.7392	0	2400	0	2400
GHCND:USW00093821	LOUISVILLE INTERNATIONAL AIRPORT KY US	20031202	67	-6	148.7	38.18111	-85.7392	0	2400	0	2400
GHCND:USW00093821	LOUISVILLE INTERNATIONAL AIRPORT KY US	20031203	100	33	148.7	38.18111	-85.7392	0	2400	0	2400
GHCND:USW00093821	LOUISVILLE INTERNATIONAL AIRPORT KY US	20031204	78	33	148.7	38.18111	-85.7392	0	2400	0	2400
GHCND:USW00093821	LOUISVILLE INTERNATIONAL AIRPORT KY US	20031205	78	28	148.7	38.18111	-85.7392	0	2400	0	2400
GHCND:USW00093821	LOUISVILLE INTERNATIONAL AIRPORT KY US	20031206	89	6	148.7	38.18111	-85.7392	0	2400	0	2400
GHCND:USW00093821	LOUISVILLE INTERNATIONAL AIRPORT KY US	20031207	78	-17	148.7	38.18111	-85.7392	0	2400	0	2400
GHCND:USW00093821	LOUISVILLE INTERNATIONAL AIRPORT KY US	20031208	128	0	148.7	38.18111	-85.7392	0	2400	0	2400
GHCND:USW00093821	LOUISVILLE INTERNATIONAL AIRPORT KY US	20031209	150	117	148.7	38.18111	-85.7392	0	2400	0	2400
GHCND:USW00093821	LOUISVILLE INTERNATIONAL AIRPORT KY US	20031210	117	28	148.7	38.18111	-85.7392	0	2400	0	2400
GHCND:USW00093821	LOUISVILLE INTERNATIONAL AIRPORT KY US	20031211	28	-28	148.7	38.18111	-85.7392	0	2400	0	2400
GHCND:USW00093821	LOUISVILLE INTERNATIONAL AIRPORT KY US	20031212	22	-56	148.7	38.18111	-85.7392	0	2400	0	2400
GHCND:USW00093821	LOUISVILLE INTERNATIONAL AIRPORT KY US	20031213	0	-22	148.7	38.18111	-85.7392	0	2400	0	2400
GHCND:USW00093821	LOUISVILLE INTERNATIONAL AIRPORT KY US	20031214	11	-11	148.7	38.18111	-85.7392	0	2400	0	2400
GHCND:USW00093821	LOUISVILLE INTERNATIONAL AIRPORT KY US	20031215	67	-11	148.7	38.18111	-85.7392	0	2400	0	2400
GHCND:USW00093821	LOUISVILLE INTERNATIONAL AIRPORT KY US	20031216	117	11	148.7	38.18111	-85.7392	0	2400	0	2400
GHCND:USW00093821	LOUISVILLE INTERNATIONAL AIRPORT KY US	20031217	22	-6	148.7	38.18111	-85.7392	0	2400	0	2400
GHCND:USW00093821	LOUISVILLE INTERNATIONAL AIRPORT KY US	20031218	39	-6	148.7	38.18111	-85.7392	0	2400	0	2400
GHCND:USW00093821	LOUISVILLE INTERNATIONAL AIRPORT KY US	20031219	17	-28	148.7	38.18111	-85.7392	0	2400	0	2400
GHCND:USW00093821	LOUISVILLE INTERNATIONAL AIRPORT KY US	20031220	11	-72	148.7	38.18111	-85.7392	0	2400	0	2400
GHCND:USW00093821	LOUISVILLE INTERNATIONAL AIRPORT KY US	20031221	111	-39	148.7	38.18111	-85.7392	0	2400	0	2400
GHCND:USW00093821	LOUISVILLE INTERNATIONAL AIRPORT KY US	20031222	133	78	148.7	38.18111	-85.7392	0	2400	0	2400
GHCND:USW00093821	LOUISVILLE INTERNATIONAL AIRPORT KY US	20031223	128	17	148.7	38.18111	-85.7392	0	2400	0	2400
GHCND:USW00093821	LOUISVILLE INTERNATIONAL AIRPORT KY US	20031224	22	-11	148.7	38.18111	-85.7392	0	2400	0	2400
GHCND:USW00093821	LOUISVILLE INTERNATIONAL AIRPORT KY US	20031225	44	-28	148.7	38.18111	-85.7392	0	2400	0	2400
GHCND:USW00093821	LOUISVILLE INTERNATIONAL AIRPORT KY US	20031226	83	-44	148.7	38.18111	-85.7392	0	2400	0	2400
GHCND:USW00093821	LOUISVILLE INTERNATIONAL AIRPORT KY US	20031227	133	-22	148.7	38.18111	-85.7392	0	2400	0	2400
GHCND:USW00093821	LOUISVILLE INTERNATIONAL AIRPORT KY US	20031228	183	6	148.7	38.18111	-85.7392	0	2400	0	2400
GHCND:USW00093821	LOUISVILLE INTERNATIONAL AIRPORT KY US	20031229	150	44	148.7	38.18111	-85.7392	0	2400	0	2400
GHCND:USW00093821	LOUISVILLE INTERNATIONAL AIRPORT KY US	20031230	89	0	148.7	38.18111	-85.7392	0	2400	0	2400
GHCND:USW00093821	LOUISVILLE INTERNATIONAL AIRPORT KY US	20031231	133	-6	148.7	38.18111	-85.7392	0	2400	0	2400
GHCND:USW00093821	LOUISVILLE INTERNATIONAL AIRPORT KY US	20040101	139	0	148.7	38.18111	-85.7392	0	2400	0	2400
GHCND:USW00093821	LOUISVILLE INTERNATIONAL AIRPORT KY US	20040102	183	111	148.7	38.18111	-85.7392	0	2400	0	2400
GHCND:USW00093821	LOUISVILLE INTERNATIONAL AIRPORT KY US	20040103	206	161	148.7	38.18111	-85.7392	0	2400	0	2400
GHCND:USW00093821	LOUISVILLE INTERNATIONAL AIRPORT KY US	20040104	206	72	148.7	38.18111	-85.7392	0	2400	0	2400
GHCND:USW00093821	LOUISVILLE INTERNATIONAL AIRPORT KY US	20040105	94	-6	148.7	38.18111	-85.7392	0	2400	0	2400
GHCND:USW00093821	LOUISVILLE INTERNATIONAL AIRPORT KY US	20040106	0	-100	148.7	38.18111	-85.7392	0	2400	0	2400
GHCND:USW00093821	LOUISVILLE INTERNATIONAL AIRPORT KY US	20040107	-6	-94	148.7	38.18111	-85.7392	0	2400	0	2400
GHCND:USW00093821	LOUISVILLE INTERNATIONAL AIRPORT KY US	20040108	28	-33	148.7	38.18111	-85.7392	0	2400	0	2400
GHCND:USW00093821	LOUISVILLE INTERNATIONAL AIRPORT KY US	20040109	0	-28	148.7	38.18111	-85.7392	0	2400	0	2400
GHCND:USW00093821	LOUISVILLE INTERNATIONAL AIRPORT KY US	20040110	-22	-78	148.7	38.18111	-85.7392	0	2400	0	2400
GHCND:USW00093821	LOUISVILLE INTERNATIONAL AIRPORT KY US	20040111	78	-67	148.7	38.18111	-85.7392	0	2400	0	2400
GHCND:USW00093821	LOUISVILLE INTERNATIONAL AIRPORT KY US	20040112	100	0	148.7	38.18111	-85.7392	0	2400	0	2400
GHCND:USW00093821	LOUISVILLE INTERNATIONAL AIRPORT KY US	20040113	89	-17	148.7	38.18111	-85.7392	0	2400	0	2400
GHCND:USW00093821	LOUISVILLE INTERNATIONAL AIRPORT KY US	20040114	111	-50	148.7	38.18111	-85.7392	0	2400	0	2400
GHCND:USW00093821	LOUISVILLE INTERNATIONAL AIRPORT KY US	20040115	39	-28	148.7	38.18111	-85.7392	0	2400	0	2400
GHCND:USW00093821	LOUISVILLE INTERNATIONAL AIRPORT KY US	20040116	61	-33	148.7	38.18111	-85.7392	0	2400	0	2400
GHCND:USW00093821	LOUISVILLE INTERNATIONAL AIRPORT KY US	20040117	67	17	148.7	38.18111	-85.7392	0	2400	0	2400
GHCND:USW00093821	LOUISVILLE INTERNATIONAL AIRPORT KY US	20040118	72	-39	148.7	38.18111	-85.7392	0	2400	0	2400
GHCND:USW00093821	LOUISVILLE INTERNATIONAL AIRPORT KY US	20040119	-22	-67	148.7	38.18111	-85.7392	0	2400	0	2400
GHCND:USW00093821	LOUISVILLE INTERNATIONAL AIRPORT KY US	20040120	0	-78	148.7	38.18111	-85.7392	0	2400	0	2400
GHCND:USW00093821	LOUISVILLE INTERNATIONAL AIRPORT KY US	20040121	50	-33	148.7	38.18111	-85.7392	0	2400	0	2400
GHCND:USW00093821	LOUISVILLE INTERNATIONAL AIRPORT KY US	20040122	28	-89	148.7	38.18111	-85.7392	0	2400	0	2400
GHCND:USW00093821	LOUISVILLE INTERNATIONAL AIRPORT KY US	20040123	50	-106	148.7	38.18111	-85.7392	0	2400	0	2400
GHCND:USW00093821	LOUISVILLE INTERNATIONAL AIRPORT KY US	20040124	50	-33	148.7	38.18111	-85.7392	0	2400	0	2400

GHCND:USW00093821	LOUISVILLE INTERNATIONAL AIRPORT KY US	20040125	0	-56	148.7	38.18111	-85.7392	0	2400	0	2400
GHCND:USW00093821	LOUISVILLE INTERNATIONAL AIRPORT KY US	20040126	72	0	148.7	38.18111	-85.7392	0	2400	0	2400
GHCND:USW00093821	LOUISVILLE INTERNATIONAL AIRPORT KY US	20040127	44	-61	148.7	38.18111	-85.7392	0	2400	0	2400
GHCND:USW00093821	LOUISVILLE INTERNATIONAL AIRPORT KY US	20040128	-6	-106	148.7	38.18111	-85.7392	0	2400	0	2400
GHCND:USW00093821	LOUISVILLE INTERNATIONAL AIRPORT KY US	20040129	56	-78	148.7	38.18111	-85.7392	0	2400	0	2400
GHCND:USW00093821	LOUISVILLE INTERNATIONAL AIRPORT KY US	20040130	-78	-161	148.7	38.18111	-85.7392	0	2400	0	2400
GHCND:USW00093821	LOUISVILLE INTERNATIONAL AIRPORT KY US	20040131	-50	-183	148.7	38.18111	-85.7392	0	2400	0	2400
GHCND:USW00093821	LOUISVILLE INTERNATIONAL AIRPORT KY US	20040201	56	-94	148.7	38.18111	-85.7392	0	2400	0	2400
GHCND:USW00093821	LOUISVILLE INTERNATIONAL AIRPORT KY US	20040202	72	-6	148.7	38.18111	-85.7392	0	2400	0	2400
GHCND:USW00093821	LOUISVILLE INTERNATIONAL AIRPORT KY US	20040203	72	-17	148.7	38.18111	-85.7392	0	2400	0	2400
GHCND:USW00093821	LOUISVILLE INTERNATIONAL AIRPORT KY US	20040204	50	-44	148.7	38.18111	-85.7392	0	2400	0	2400
GHCND:USW00093821	LOUISVILLE INTERNATIONAL AIRPORT KY US	20040205	50	0	148.7	38.18111	-85.7392	0	2400	0	2400
GHCND:USW00093821	LOUISVILLE INTERNATIONAL AIRPORT KY US	20040206	72	-6	148.7	38.18111	-85.7392	0	2400	0	2400
GHCND:USW00093821	LOUISVILLE INTERNATIONAL AIRPORT KY US	20040207	-6	-39	148.7	38.18111	-85.7392	0	2400	0	2400
GHCND:USW00093821	LOUISVILLE INTERNATIONAL AIRPORT KY US	20040208	22	-50	148.7	38.18111	-85.7392	0	2400	0	2400
GHCND:USW00093821	LOUISVILLE INTERNATIONAL AIRPORT KY US	20040209	39	-22	148.7	38.18111	-85.7392	0	2400	0	2400
GHCND:USW00093821	LOUISVILLE INTERNATIONAL AIRPORT KY US	20040210	94	-6	148.7	38.18111	-85.7392	0	2400	0	2400
GHCND:USW00093821	LOUISVILLE INTERNATIONAL AIRPORT KY US	20040211	94	-39	148.7	38.18111	-85.7392	0	2400	0	2400
GHCND:USW00093821	LOUISVILLE INTERNATIONAL AIRPORT KY US	20040212	67	-28	148.7	38.18111	-85.7392	0	2400	0	2400
GHCND:USW00093821	LOUISVILLE INTERNATIONAL AIRPORT KY US	20040213	11	-39	148.7	38.18111	-85.7392	0	2400	0	2400
GHCND:USW00093821	LOUISVILLE INTERNATIONAL AIRPORT KY US	20040214	94	-33	148.7	38.18111	-85.7392	0	2400	0	2400
GHCND:USW00093821	LOUISVILLE INTERNATIONAL AIRPORT KY US	20040215	28	-39	148.7	38.18111	-85.7392	0	2400	0	2400
GHCND:USW00093821	LOUISVILLE INTERNATIONAL AIRPORT KY US	20040216	56	-67	148.7	38.18111	-85.7392	0	2400	0	2400
GHCND:USW00093821	LOUISVILLE INTERNATIONAL AIRPORT KY US	20040217	94	-17	148.7	38.18111	-85.7392	0	2400	0	2400
GHCND:USW00093821	LOUISVILLE INTERNATIONAL AIRPORT KY US	20040218	111	-33	148.7	38.18111	-85.7392	0	2400	0	2400
GHCND:USW00093821	LOUISVILLE INTERNATIONAL AIRPORT KY US	20040219	189	17	148.7	38.18111	-85.7392	0	2400	0	2400
GHCND:USW00093821	LOUISVILLE INTERNATIONAL AIRPORT KY US	20040220	150	61	148.7	38.18111	-85.7392	0	2400	0	2400
GHCND:USW00093821	LOUISVILLE INTERNATIONAL AIRPORT KY US	20040221	61	33	148.7	38.18111	-85.7392	0	2400	0	2400
GHCND:USW00093821	LOUISVILLE INTERNATIONAL AIRPORT KY US	20040222	106	22	148.7	38.18111	-85.7392	0	2400	0	2400
GHCND:USW00093821	LOUISVILLE INTERNATIONAL AIRPORT KY US	20040223	144	0	148.7	38.18111	-85.7392	0	2400	0	2400
GHCND:USW00093821	LOUISVILLE INTERNATIONAL AIRPORT KY US	20040224	106	22	148.7	38.18111	-85.7392	0	2400	0	2400
GHCND:USW00093821	LOUISVILLE INTERNATIONAL AIRPORT KY US	20040225	94	-6	148.7	38.18111	-85.7392	0	2400	0	2400
GHCND:USW00093821	LOUISVILLE INTERNATIONAL AIRPORT KY US	20040226	100	22	148.7	38.18111	-85.7392	0	2400	0	2400
GHCND:USW00093821	LOUISVILLE INTERNATIONAL AIRPORT KY US	20040227	133	-11	148.7	38.18111	-85.7392	0	2400	0	2400
GHCND:USW00093821	LOUISVILLE INTERNATIONAL AIRPORT KY US	20040228	172	-17	148.7	38.18111	-85.7392	0	2400	0	2400
GHCND:USW00093821	LOUISVILLE INTERNATIONAL AIRPORT KY US	20040229	200	39	148.7	38.18111	-85.7392	0	2400	0	2400
GHCND:USW00093821	LOUISVILLE INTERNATIONAL AIRPORT KY US	20040301	156	117	148.7	38.18111	-85.7392	0	2400	0	2400
GHCND:USW00093821	LOUISVILLE INTERNATIONAL AIRPORT KY US	20040302	183	94	148.7	38.18111	-85.7392	0	2400	0	2400
GHCND:USW00093821	LOUISVILLE INTERNATIONAL AIRPORT KY US	20040303	106	61	148.7	38.18111	-85.7392	0	2400	0	2400
GHCND:USW00093821	LOUISVILLE INTERNATIONAL AIRPORT KY US	20040304	239	106	148.7	38.18111	-85.7392	0	2400	0	2400
GHCND:USW00093821	LOUISVILLE INTERNATIONAL AIRPORT KY US	20040305	217	122	148.7	38.18111	-85.7392	0	2400	0	2400
GHCND:USW00093821	LOUISVILLE INTERNATIONAL AIRPORT KY US	20040306	144	61	148.7	38.18111	-85.7392	0	2400	0	2400
GHCND:USW00093821	LOUISVILLE INTERNATIONAL AIRPORT KY US	20040307	144	39	148.7	38.18111	-85.7392	0	2400	0	2400
GHCND:USW00093821	LOUISVILLE INTERNATIONAL AIRPORT KY US	20040308	94	22	148.7	38.18111	-85.7392	0	2400	0	2400
GHCND:USW00093821	LOUISVILLE INTERNATIONAL AIRPORT KY US	20040309	100	11	148.7	38.18111	-85.7392	0	2400	0	2400
GHCND:USW00093821	LOUISVILLE INTERNATIONAL AIRPORT KY US	20040310	111	-17	148.7	38.18111	-85.7392	0	2400	0	2400
GHCND:USW00093821	LOUISVILLE INTERNATIONAL AIRPORT KY US	20040311	144	17	148.7	38.18111	-85.7392	0	2400	0	2400
GHCND:USW00093821	LOUISVILLE INTERNATIONAL AIRPORT KY US	20040312	78	-39	148.7	38.18111	-85.7392	0	2400	0	2400
GHCND:USW00093821	LOUISVILLE INTERNATIONAL AIRPORT KY US	20040313	111	-22	148.7	38.18111	-85.7392	0	2400	0	2400
GHCND:USW00093821	LOUISVILLE INTERNATIONAL AIRPORT KY US	20040314	133	56	148.7	38.18111	-85.7392	0	2400	0	2400
GHCND:USW00093821	LOUISVILLE INTERNATIONAL AIRPORT KY US	20040315	150	6	148.7	38.18111	-85.7392	0	2400	0	2400
GHCND:USW00093821	LOUISVILLE INTERNATIONAL AIRPORT KY US	20040316	72	17	148.7	38.18111	-85.7392	0	2400	0	2400
GHCND:USW00093821	LOUISVILLE INTERNATIONAL AIRPORT KY US	20040317	117	17	148.7	38.18111	-85.7392	0	2400	0	2400
GHCND:USW00093821	LOUISVILLE INTERNATIONAL AIRPORT KY US	20040318	206	56	148.7	38.18111	-85.7392	0	2400	0	2400
GHCND:USW00093821	LOUISVILLE INTERNATIONAL AIRPORT KY US	20040319	156	33	148.7	38.18111	-85.7392	0	2400	0	2400
GHCND:USW00093821	LOUISVILLE INTERNATIONAL AIRPORT KY US	20040320	217	78	148.7	38.18111	-85.7392	0	2400	0	2400
GHCND:USW00093821	LOUISVILLE INTERNATIONAL AIRPORT KY US	20040321	106	0	148.7	38.18111	-85.7392	0	2400	0	2400
GHCND:USW00093821	LOUISVILLE INTERNATIONAL AIRPORT KY US	20040322	61	-28	148.7	38.18111	-85.7392	0	2400	0	2400
GHCND:USW00093821	LOUISVILLE INTERNATIONAL AIRPORT KY US	20040323	161	-22	148.7	38.18111	-85.7392	0	2400	0	2400
GHCND:USW00093821	LOUISVILLE INTERNATIONAL AIRPORT KY US	20040324	222	94	148.7	38.18111	-85.7392	0	2400	0	2400
GHCND:USW00093821	LOUISVILLE INTERNATIONAL AIRPORT KY US	20040325	250	150	148.7	38.18111	-85.7392	0	2400	0	2400
GHCND:USW00093821	LOUISVILLE INTERNATIONAL AIRPORT KY US	20040326	256	183	148.7	38.18111	-85.7392	0	2400	0	2400
GHCND:USW00093821	LOUISVILLE INTERNATIONAL AIRPORT KY US	20040327	244	156	148.7	38.18111	-85.7392	0	2400	0	2400
GHCND:USW00093821	LOUISVILLE INTERNATIONAL AIRPORT KY US	20040328	283	139	148.7	38.18111	-85.7392	0	2400	0	2400
GHCND:USW00093821	LOUISVILLE INTERNATIONAL AIRPORT KY US	20040329	217	100	148.7	38.18111	-85.7392	0	2400	0	2400
GHCND:USW00093821	LOUISVILLE INTERNATIONAL AIRPORT KY US	20040330	133	83	148.7	38.18111	-85.7392	0	2400	0	2400
GHCND:USW00093821	LOUISVILLE INTERNATIONAL AIRPORT KY US	20040331	94	50	148.7	38.18111	-85.7392	0	2400	0	2400
GHCND:USW00093821	LOUISVILLE INTERNATIONAL AIRPORT KY US	20040401	144	28	148.7	38.18111	-85.7392	0	2400	0	2400
GHCND:USW00093821	LOUISVILLE INTERNATIONAL AIRPORT KY US	20040402	167	44	148.7	38.18111	-85.7392	0	2400	0	2400
GHCND:USW00093821	LOUISVILLE INTERNATIONAL AIRPORT KY US	20040403	189	44	148.7	38.18111	-85.7392	0	2400	0	2400
GHCND:USW00093821	LOUISVILLE INTERNATIONAL AIRPORT KY US	20040404	128	28	148.7	38.18111	-85.7392	0	2400	0	2400
GHCND:USW00093821	LOUISVILLE INTERNATIONAL AIRPORT KY US	20040405	144	22	148.7	38.18111	-85.7392	0	2400	0	2400
GHCND:USW00093821	LOUISVILLE INTERNATIONAL AIRPORT KY US	20040406	211	28	148.7	38.18111	-85.7392	0	2400	0	2400
GHCND:USW00093821	LOUISVILLE INTERNATIONAL AIRPORT KY US	20040407	256	128	148.7	38.18111	-85.7392	0	2400	0	2400
GHCND:USW00093821	LOUISVILLE INTERNATIONAL AIRPORT KY US	20040408	239	117	148.7	38.18111	-85.7392	0	2400	0	2400
GHCND:USW00093821	LOUISVILLE INTERNATIONAL AIRPORT KY US	20040409	189	67	148.7	38.18111	-85.7392	0	2400	0	2400
GHCND:USW00093821	LOUISVILLE INTERNATIONAL AIRPORT KY US	20040410	183	106	148.7	38.18111	-85.7392	0	2400	0	2400
GHCND:USW00093821	LOUISVILLE INTERNATIONAL AIRPORT KY US	20040411	178	106	148.7	38.18111	-85.7392	0	2400	0	2400
GHCND:USW00093821	LOUISVILLE INTERNATIONAL AIRPORT KY US	20040412	111	61	148.7	38.18111	-85.7392	0	2400	0	2400
GHCND:USW00093821	LOUISVILLE INTERNATIONAL AIRPORT KY US	20040413	61	22	148.7	38.18111	-85.7392	0	2400	0	2400
GHCND:USW00093821	LOUISVILLE INTERNATIONAL AIRPORT KY US	20040414	172	22	148.7	38.18111	-85.7392	0	2400	0	2400
GHCND:USW00093821	LOUISVILLE INTERNATIONAL AIRPORT KY US	20040415	228	44	148.7	38.18111	-85.7392	0	2400	0	2400
GHCND:USW00093821	LOUISVILLE INTERNATIONAL AIRPORT KY US	20040416	267	122	148.7	38.18111	-85.7392	0	2400	0	2400
GHCND:USW00093821	LOUISVILLE INTERNATIONAL AIRPORT KY US	20040417	283	133	148.7	38.18111	-85.7392	0	2400	0	2400
GHCND:USW00093821	LOUISVILLE INTERNATIONAL AIRPORT KY US	20040418	300	167	148.7	38.18111	-85.7392	0	2400	0	2400
GHCND:USW00093821	LOUISVILLE INTERNATIONAL AIRPORT KY US	20040419	239	189	148.7	38.18111	-85.7392	0	2400	0	2400
GHCND:USW00093821	LOUISVILLE INTERNATIONAL AIRPORT KY US	20040420	261	167	148.7	38.18111	-85.7392	0	2400	0	2400
GHCND:USW00093821	LOUISVILLE INTERNATIONAL AIRPORT KY US	20040421	222	150	148.7	38.18111	-85.7392	0	2400	0	2400
GHCND:USW00093821	LOUISVILLE INTERNATIONAL AIRPORT KY US	20040422	228	133	148.7	38.18111	-85.7392	0	2400	0	2400
GHCND:USW00093821	LOUISVILLE INTERNATIONAL AIRPORT KY US	20040423	206	133	148.7	38.18111	-85.7392	0	2400	0	2400
GHCND:USW00093821	LOUISVILLE INTERNATIONAL AIRPORT KY US	20040424	228	117	148.7	38.18111	-85.7392	0	2400	0	2400
GHCND:USW00093821	LOUISVILLE INTERNATIONAL AIRPORT KY US	20040425	250	144	148.7	38.18111	-85.7392	0	2400	0	2400
GHCND:USW00093821	LOUISVILLE INTERNATIONAL AIRPORT KY US	20040426	206	94	148.7	38.18111	-85.7392	0	2400	0	2400
GHCND:USW00093821	LOUISVILLE INTERNATIONAL AIRPORT KY US	20040427	156	72	148.7	38.18111	-85.7392	0	2400	0	2400
GHCND:USW00093821	LOUISVILLE INTERNATIONAL AIRPORT KY US	20040428	250	50	148.7	38.18111	-85.7392	0	2400	0	2400
GHCND:USW00093821	LOUISVILLE INTERNATIONAL AIRPORT KY US	20040429	272	133	148.7	38.18111	-85.7392	0	2400	0	2400
GHCND:USW00093821	LOUISVILLE INTERNATIONAL AIRPORT KY US	20040430	239	161	148.7	38.18111	-85.7392	0	2400	0	2400
GHCND:USW00093821	LOUISVILLE INTERNATIONAL AIRPORT KY US	20040501	256	128	148.7	38.18111	-85.7392	0	2400	0	2400
GHCND:USW00093821	LOUISVILLE INTERNATIONAL AIRPORT KY US	20040502	144	89	148.7	38.18111	-85.7392	0	2400	0	2400
GHCND:USW00093821	LOUISVILLE INTERNATIONAL AIRPORT KY US	20040503	150	56	148.7	38.18111	-85.7392	0	2400	0	2400
GHCND:USW00093821	LOUISVILLE INTERNATIONAL AIRPORT KY US	20040504	200	44	148.7	38.18111	-85.7392	0	2400	0	2400
GHCND:USW00093821	LOUISVILLE INTERNATIONAL AIRPORT KY US	20040505	272	122	148.7	38.18111	-85.7392	0	2400	0	2400
GHCND:USW00093821	LOUISVILLE INTERNATIONAL AIRPORT KY US	20040506	294	156	148.7	38.18111	-85.7392	0	2400	0	2400
GHCND:USW00093821	LOUISVILLE INTERNATIONAL AIRPORT KY US	20040507	294	183	148.7	38.18111	-85.7392	0	2400	0	2400
GHCND:USW00093821	LOUISVILLE INTERNATIONAL AIRPORT KY US	20040508	300	150	148.7	38.18111	-85.7392	0	2400	0	2400
GHCND:USW00093821	LOUISVILLE INTERNATIONAL AIRPORT KY US	20040509	306	172	148.7	38.18111	-85.7392	0	2400	0	2400
GHCND:USW00093821	LOUISVILLE INTERNATIONAL AIRPORT KY US	20040510	294	183	148.7	38.18111	-85.7392	0	2400	0	2400
GHCND:USW00093821	LOUISVILLE INTERNATIONAL AIRPORT KY US	20040511	283	194	148.7	38.18111	-85.7392	0	2400	0	2400
GHCND:USW00093821	LOUISVILLE INTERNATIONAL AIRPORT KY US	20040512	294	189	148.7	38.18111	-85.7392	0	2400	0	2400
GHCND:USW00093821	LOUISVILLE INTERNATIONAL AIRPORT KY US	20040513	250	206	148.7	38.18111	-85.7392	0	2400	0	2400
GHCND:USW00093821	LOUISVILLE INTERNATIONAL AIRPORT KY US	20040514	267	183	148.7	38.18111	-85.7392	0	2400	0	2400
GHCND:USW00093821	LOUISVILLE INTERNATIONAL AIRPORT KY US	20040515	183	144	148.7	38.18111	-85.7392	0	2400	0	2400
GHCND:USW00093821	LOUISVILLE INTERNATIONAL AIRPORT KY US	20040516	244	144	148.7	38.18111	-85.7392	0	2400	0	2400
GHCND:USW00093821	LOUISVILLE INTERNATIONAL AIRPORT KY US	20040517	289	167	148.7	38.18111	-85.7392	0	2400	0	2400
GHCND:USW00093821	LOUISVILLE INTERNATIONAL AIRPORT KY US	20040518	300	206	148.7	38.18111	-85.7392	0	2400	0	2400
GHCND:USW00093821	LOUISVILLE INTERNATIONAL AIRPORT KY US	20040519	278	206	148.7	38.18111	-85.7392	0	2400	0	2400
GHCND:USW00093821	LOUISVILLE INTERNATIONAL AIRPORT KY US	20040520	306	211	148.7	38.18111	-85.7392	0	2400	0	2400
GHCND:USW00093821	LOUISVILLE INTERNATIONAL AIRPORT KY US	20040521	306	233	148.7	38.18111	-85.7392	0	2400	0	2400
GHCND:USW00093821	LOUISVILLE INTERNATIONAL AIRPORT KY US	20040522	311	228	148.7	38.18111	-85.7392	0	2400	0	2400
GHCND:USW00093821	LOUISVILLE INTERNATIONAL AIRPORT KY US	20040523	306	228	148.7	38.18111	-85.7392	0	2400	0	2400
GHCND:USW00093821	LOUISVILLE INTERNATIONAL AIRPORT KY US	20040524	300	206	148.7	38.18111	-85.7392	0	2400	0	2400
GHCND:USW00093821	LOUISVILLE INTERNATIONAL AIRPORT KY US	20040525	300	194	148.7	38.18111	-85.7392	0	2400	0	2400
GHCND:USW00093821	LOUISVILLE INTERNATIONAL AIRPORT KY US	20040526	239	172	148.7	38.18111	-85.7392	0	2400	0	2400
GHCND:USW00093821	LOUISVILLE INTERNATIONAL AIRPORT KY US	20040527	300	172	148.7	38.18111	-85.7392	0	2400	0	2400

GHCND:USW00093821	LOUISVILLE INTERNATIONAL AIRPORT KY US	20040528	278	172	148.7	38.18111	-85.7392	0	2400	0	2400
GHCND:USW00093821	LOUISVILLE INTERNATIONAL AIRPORT KY US	20040529	278	161	148.7	38.18111	-85.7392	0	2400	0	2400
GHCND:USW00093821	LOUISVILLE INTERNATIONAL AIRPORT KY US	20040530	289	200	148.7	38.18111	-85.7392	0	2400	0	2400
GHCND:USW00093821	LOUISVILLE INTERNATIONAL AIRPORT KY US	20040531	272	172	148.7	38.18111	-85.7392	0	2400	0	2400
GHCND:USW00093821	LOUISVILLE INTERNATIONAL AIRPORT KY US	20040601	272	156	148.7	38.18111	-85.7392	0	2400	0	2400
GHCND:USW00093821	LOUISVILLE INTERNATIONAL AIRPORT KY US	20040602	283	172	148.7	38.18111	-85.7392	0	2400	0	2400
GHCND:USW00093821	LOUISVILLE INTERNATIONAL AIRPORT KY US	20040603	261	161	148.7	38.18111	-85.7392	0	2400	0	2400
GHCND:USW00093821	LOUISVILLE INTERNATIONAL AIRPORT KY US	20040604	261	183	148.7	38.18111	-85.7392	0	2400	0	2400
GHCND:USW00093821	LOUISVILLE INTERNATIONAL AIRPORT KY US	20040605	261	150	148.7	38.18111	-85.7392	0	2400	0	2400
GHCND:USW00093821	LOUISVILLE INTERNATIONAL AIRPORT KY US	20040606	278	183	148.7	38.18111	-85.7392	0	2400	0	2400
GHCND:USW00093821	LOUISVILLE INTERNATIONAL AIRPORT KY US	20040607	306	183	148.7	38.18111	-85.7392	0	2400	0	2400
GHCND:USW00093821	LOUISVILLE INTERNATIONAL AIRPORT KY US	20040608	322	217	148.7	38.18111	-85.7392	0	2400	0	2400
GHCND:USW00093821	LOUISVILLE INTERNATIONAL AIRPORT KY US	20040609	317	217	148.7	38.18111	-85.7392	0	2400	0	2400
GHCND:USW00093821	LOUISVILLE INTERNATIONAL AIRPORT KY US	20040610	322	217	148.7	38.18111	-85.7392	0	2400	0	2400
GHCND:USW00093821	LOUISVILLE INTERNATIONAL AIRPORT KY US	20040611	333	256	148.7	38.18111	-85.7392	0	2400	0	2400
GHCND:USW00093821	LOUISVILLE INTERNATIONAL AIRPORT KY US	20040612	278	217	148.7	38.18111	-85.7392	0	2400	0	2400
GHCND:USW00093821	LOUISVILLE INTERNATIONAL AIRPORT KY US	20040613	322	206	148.7	38.18111	-85.7392	0	2400	0	2400
GHCND:USW00093821	LOUISVILLE INTERNATIONAL AIRPORT KY US	20040614	317	222	148.7	38.18111	-85.7392	0	2400	0	2400
GHCND:USW00093821	LOUISVILLE INTERNATIONAL AIRPORT KY US	20040615	300	233	148.7	38.18111	-85.7392	0	2400	0	2400
GHCND:USW00093821	LOUISVILLE INTERNATIONAL AIRPORT KY US	20040616	311	233	148.7	38.18111	-85.7392	0	2400	0	2400
GHCND:USW00093821	LOUISVILLE INTERNATIONAL AIRPORT KY US	20040617	317	239	148.7	38.18111	-85.7392	0	2400	0	2400
GHCND:USW00093821	LOUISVILLE INTERNATIONAL AIRPORT KY US	20040618	317	222	148.7	38.18111	-85.7392	0	2400	0	2400
GHCND:USW00093821	LOUISVILLE INTERNATIONAL AIRPORT KY US	20040619	272	183	148.7	38.18111	-85.7392	0	2400	0	2400
GHCND:USW00093821	LOUISVILLE INTERNATIONAL AIRPORT KY US	20040620	272	144	148.7	38.18111	-85.7392	0	2400	0	2400
GHCND:USW00093821	LOUISVILLE INTERNATIONAL AIRPORT KY US	20040621	294	183	148.7	38.18111	-85.7392	0	2400	0	2400
GHCND:USW00093821	LOUISVILLE INTERNATIONAL AIRPORT KY US	20040622	300	222	148.7	38.18111	-85.7392	0	2400	0	2400
GHCND:USW00093821	LOUISVILLE INTERNATIONAL AIRPORT KY US	20040623	289	189	148.7	38.18111	-85.7392	0	2400	0	2400
GHCND:USW00093821	LOUISVILLE INTERNATIONAL AIRPORT KY US	20040624	300	178	148.7	38.18111	-85.7392	0	2400	0	2400
GHCND:USW00093821	LOUISVILLE INTERNATIONAL AIRPORT KY US	20040625	261	200	148.7	38.18111	-85.7392	0	2400	0	2400
GHCND:USW00093821	LOUISVILLE INTERNATIONAL AIRPORT KY US	20040626	267	189	148.7	38.18111	-85.7392	0	2400	0	2400
GHCND:USW00093821	LOUISVILLE INTERNATIONAL AIRPORT KY US	20040627	283	156	148.7	38.18111	-85.7392	0	2400	0	2400
GHCND:USW00093821	LOUISVILLE INTERNATIONAL AIRPORT KY US	20040628	283	189	148.7	38.18111	-85.7392	0	2400	0	2400
GHCND:USW00093821	LOUISVILLE INTERNATIONAL AIRPORT KY US	20040629	300	189	148.7	38.18111	-85.7392	0	2400	0	2400
GHCND:USW00093821	LOUISVILLE INTERNATIONAL AIRPORT KY US	20040630	306	200	148.7	38.18111	-85.7392	0	2400	0	2400
GHCND:USW00093821	LOUISVILLE INTERNATIONAL AIRPORT KY US	20040701	306	211	148.7	38.18111	-85.7392	0	2400	0	2400
GHCND:USW00093821	LOUISVILLE INTERNATIONAL AIRPORT KY US	20040702	306	228	148.7	38.18111	-85.7392	0	2400	0	2400
GHCND:USW00093821	LOUISVILLE INTERNATIONAL AIRPORT KY US	20040703	333	228	148.7	38.18111	-85.7392	0	2400	0	2400
GHCND:USW00093821	LOUISVILLE INTERNATIONAL AIRPORT KY US	20040704	333	222	148.7	38.18111	-85.7392	0	2400	0	2400
GHCND:USW00093821	LOUISVILLE INTERNATIONAL AIRPORT KY US	20040705	322	211	148.7	38.18111	-85.7392	0	2400	0	2400
GHCND:USW00093821	LOUISVILLE INTERNATIONAL AIRPORT KY US	20040706	328	200	148.7	38.18111	-85.7392	0	2400	0	2400
GHCND:USW00093821	LOUISVILLE INTERNATIONAL AIRPORT KY US	20040707	289	206	148.7	38.18111	-85.7392	0	2400	0	2400
GHCND:USW00093821	LOUISVILLE INTERNATIONAL AIRPORT KY US	20040708	289	183	148.7	38.18111	-85.7392	0	2400	0	2400
GHCND:USW00093821	LOUISVILLE INTERNATIONAL AIRPORT KY US	20040709	328	217	148.7	38.18111	-85.7392	0	2400	0	2400
GHCND:USW00093821	LOUISVILLE INTERNATIONAL AIRPORT KY US	20040710	333	217	148.7	38.18111	-85.7392	0	2400	0	2400
GHCND:USW00093821	LOUISVILLE INTERNATIONAL AIRPORT KY US	20040711	317	233	148.7	38.18111	-85.7392	0	2400	0	2400
GHCND:USW00093821	LOUISVILLE INTERNATIONAL AIRPORT KY US	20040712	317	222	148.7	38.18111	-85.7392	0	2400	0	2400
GHCND:USW00093821	LOUISVILLE INTERNATIONAL AIRPORT KY US	20040713	333	206	148.7	38.18111	-85.7392	0	2400	0	2400
GHCND:USW00093821	LOUISVILLE INTERNATIONAL AIRPORT KY US	20040714	294	200	148.7	38.18111	-85.7392	0	2400	0	2400
GHCND:USW00093821	LOUISVILLE INTERNATIONAL AIRPORT KY US	20040715	300	194	148.7	38.18111	-85.7392	0	2400	0	2400
GHCND:USW00093821	LOUISVILLE INTERNATIONAL AIRPORT KY US	20040716	300	200	148.7	38.18111	-85.7392	0	2400	0	2400
GHCND:USW00093821	LOUISVILLE INTERNATIONAL AIRPORT KY US	20040717	289	189	148.7	38.18111	-85.7392	0	2400	0	2400
GHCND:USW00093821	LOUISVILLE INTERNATIONAL AIRPORT KY US	20040718	278	194	148.7	38.18111	-85.7392	0	2400	0	2400
GHCND:USW00093821	LOUISVILLE INTERNATIONAL AIRPORT KY US	20040719	300	200	148.7	38.18111	-85.7392	0	2400	0	2400
GHCND:USW00093821	LOUISVILLE INTERNATIONAL AIRPORT KY US	20040720	311	200	148.7	38.18111	-85.7392	0	2400	0	2400
GHCND:USW00093821	LOUISVILLE INTERNATIONAL AIRPORT KY US	20040721	322	217	148.7	38.18111	-85.7392	0	2400	0	2400
GHCND:USW00093821	LOUISVILLE INTERNATIONAL AIRPORT KY US	20040722	339	228	148.7	38.18111	-85.7392	0	2400	0	2400
GHCND:USW00093821	LOUISVILLE INTERNATIONAL AIRPORT KY US	20040723	289	222	148.7	38.18111	-85.7392	0	2400	0	2400
GHCND:USW00093821	LOUISVILLE INTERNATIONAL AIRPORT KY US	20040724	278	194	148.7	38.18111	-85.7392	0	2400	0	2400
GHCND:USW00093821	LOUISVILLE INTERNATIONAL AIRPORT KY US	20040725	256	189	148.7	38.18111	-85.7392	0	2400	0	2400
GHCND:USW00093821	LOUISVILLE INTERNATIONAL AIRPORT KY US	20040726	217	178	148.7	38.18111	-85.7392	0	2400	0	2400
GHCND:USW00093821	LOUISVILLE INTERNATIONAL AIRPORT KY US	20040727	261	178	148.7	38.18111	-85.7392	0	2400	0	2400
GHCND:USW00093821	LOUISVILLE INTERNATIONAL AIRPORT KY US	20040728	278	161	148.7	38.18111	-85.7392	0	2400	0	2400
GHCND:USW00093821	LOUISVILLE INTERNATIONAL AIRPORT KY US	20040729	283	194	148.7	38.18111	-85.7392	0	2400	0	2400
GHCND:USW00093821	LOUISVILLE INTERNATIONAL AIRPORT KY US	20040730	300	222	148.7	38.18111	-85.7392	0	2400	0	2400
GHCND:USW00093821	LOUISVILLE INTERNATIONAL AIRPORT KY US	20040731	294	222	148.7	38.18111	-85.7392	0	2400	0	2400
GHCND:USW00093821	LOUISVILLE INTERNATIONAL AIRPORT KY US	20040801	317	206	148.7	38.18111	-85.7392	0	2400	0	2400
GHCND:USW00093821	LOUISVILLE INTERNATIONAL AIRPORT KY US	20040802	328	211	148.7	38.18111	-85.7392	0	2400	0	2400
GHCND:USW00093821	LOUISVILLE INTERNATIONAL AIRPORT KY US	20040803	333	222	148.7	38.18111	-85.7392	0	2400	0	2400
GHCND:USW00093821	LOUISVILLE INTERNATIONAL AIRPORT KY US	20040804	328	233	148.7	38.18111	-85.7392	0	2400	0	2400
GHCND:USW00093821	LOUISVILLE INTERNATIONAL AIRPORT KY US	20040805	283	206	148.7	38.18111	-85.7392	0	2400	0	2400
GHCND:USW00093821	LOUISVILLE INTERNATIONAL AIRPORT KY US	20040806	250	167	148.7	38.18111	-85.7392	0	2400	0	2400
GHCND:USW00093821	LOUISVILLE INTERNATIONAL AIRPORT KY US	20040807	272	144	148.7	38.18111	-85.7392	0	2400	0	2400
GHCND:USW00093821	LOUISVILLE INTERNATIONAL AIRPORT KY US	20040808	289	161	148.7	38.18111	-85.7392	0	2400	0	2400
GHCND:USW00093821	LOUISVILLE INTERNATIONAL AIRPORT KY US	20040809	300	194	148.7	38.18111	-85.7392	0	2400	0	2400
GHCND:USW00093821	LOUISVILLE INTERNATIONAL AIRPORT KY US	20040810	300	211	148.7	38.18111	-85.7392	0	2400	0	2400
GHCND:USW00093821	LOUISVILLE INTERNATIONAL AIRPORT KY US	20040811	239	156	148.7	38.18111	-85.7392	0	2400	0	2400
GHCND:USW00093821	LOUISVILLE INTERNATIONAL AIRPORT KY US	20040812	217	150	148.7	38.18111	-85.7392	0	2400	0	2400
GHCND:USW00093821	LOUISVILLE INTERNATIONAL AIRPORT KY US	20040813	211	144	148.7	38.18111	-85.7392	0	2400	0	2400
GHCND:USW00093821	LOUISVILLE INTERNATIONAL AIRPORT KY US	20040814	239	122	148.7	38.18111	-85.7392	0	2400	0	2400
GHCND:USW00093821	LOUISVILLE INTERNATIONAL AIRPORT KY US	20040815	261	122	148.7	38.18111	-85.7392	0	2400	0	2400
GHCND:USW00093821	LOUISVILLE INTERNATIONAL AIRPORT KY US	20040816	272	139	148.7	38.18111	-85.7392	0	2400	0	2400
GHCND:USW00093821	LOUISVILLE INTERNATIONAL AIRPORT KY US	20040817	278	139	148.7	38.18111	-85.7392	0	2400	0	2400
GHCND:USW00093821	LOUISVILLE INTERNATIONAL AIRPORT KY US	20040818	311	183	148.7	38.18111	-85.7392	0	2400	0	2400
GHCND:USW00093821	LOUISVILLE INTERNATIONAL AIRPORT KY US	20040819	333	233	148.7	38.18111	-85.7392	0	2400	0	2400
GHCND:USW00093821	LOUISVILLE INTERNATIONAL AIRPORT KY US	20040820	261	217	148.7	38.18111	-85.7392	0	2400	0	2400
GHCND:USW00093821	LOUISVILLE INTERNATIONAL AIRPORT KY US	20040821	267	172	148.7	38.18111	-85.7392	0	2400	0	2400
GHCND:USW00093821	LOUISVILLE INTERNATIONAL AIRPORT KY US	20040822	289	156	148.7	38.18111	-85.7392	0	2400	0	2400
GHCND:USW00093821	LOUISVILLE INTERNATIONAL AIRPORT KY US	20040823	294	178	148.7	38.18111	-85.7392	0	2400	0	2400
GHCND:USW00093821	LOUISVILLE INTERNATIONAL AIRPORT KY US	20040824	306	217	148.7	38.18111	-85.7392	0	2400	0	2400
GHCND:USW00093821	LOUISVILLE INTERNATIONAL AIRPORT KY US	20040825	317	222	148.7	38.18111	-85.7392	0	2400	0	2400
GHCND:USW00093821	LOUISVILLE INTERNATIONAL AIRPORT KY US	20040826	256	217	148.7	38.18111	-85.7392	0	2400	0	2400
GHCND:USW00093821	LOUISVILLE INTERNATIONAL AIRPORT KY US	20040827	322	239	148.7	38.18111	-85.7392	0	2400	0	2400
GHCND:USW00093821	LOUISVILLE INTERNATIONAL AIRPORT KY US	20040828	328	233	148.7	38.18111	-85.7392	0	2400	0	2400
GHCND:USW00093821	LOUISVILLE INTERNATIONAL AIRPORT KY US	20040829	267	211	148.7	38.18111	-85.7392	0	2400	0	2400
GHCND:USW00093821	LOUISVILLE INTERNATIONAL AIRPORT KY US	20040830	244	189	148.7	38.18111	-85.7392	0	2400	0	2400
GHCND:USW00093821	LOUISVILLE INTERNATIONAL AIRPORT KY US	20040831	278	167	148.7	38.18111	-85.7392	0	2400	0	2400
GHCND:USW00093821	LOUISVILLE INTERNATIONAL AIRPORT KY US	20040901	283	161	148.7	38.18111	-85.7392	0	2400	0	2400
GHCND:USW00093821	LOUISVILLE INTERNATIONAL AIRPORT KY US	20040902	272	172	148.7	38.18111	-85.7392	0	2400	0	2400
GHCND:USW00093821	LOUISVILLE INTERNATIONAL AIRPORT KY US	20040903	267	211	148.7	38.18111	-85.7392	0	2400	0	2400
GHCND:USW00093821	LOUISVILLE INTERNATIONAL AIRPORT KY US	20040904	306	200	148.7	38.18111	-85.7392	0	2400	0	2400
GHCND:USW00093821	LOUISVILLE INTERNATIONAL AIRPORT KY US	20040905	311	206	148.7	38.18111	-85.7392	0	2400	0	2400
GHCND:USW00093821	LOUISVILLE INTERNATIONAL AIRPORT KY US	20040906	317	194	148.7	38.18111	-85.7392	0	2400	0	2400
GHCND:USW00093821	LOUISVILLE INTERNATIONAL AIRPORT KY US	20040907	250	206	148.7	38.18111	-85.7392	0	2400	0	2400
GHCND:USW00093821	LOUISVILLE INTERNATIONAL AIRPORT KY US	20040908	239	194	148.7	38.18111	-85.7392	0	2400	0	2400
GHCND:USW00093821	LOUISVILLE INTERNATIONAL AIRPORT KY US	20040909	267	172	148.7	38.18111	-85.7392	0	2400	0	2400
GHCND:USW00093821	LOUISVILLE INTERNATIONAL AIRPORT KY US	20040910	289	161	148.7	38.18111	-85.7392	0	2400	0	2400
GHCND:USW00093821	LOUISVILLE INTERNATIONAL AIRPORT KY US	20040911	294	167	148.7	38.18111	-85.7392	0	2400	0	2400
GHCND:USW00093821	LOUISVILLE INTERNATIONAL AIRPORT KY US	20040912	289	200	148.7	38.18111	-85.7392	0	2400	0	2400
GHCND:USW00093821	LOUISVILLE INTERNATIONAL AIRPORT KY US	20040913	306	194	148.7	38.18111	-85.7392	0	2400	0	2400
GHCND:USW00093821	LOUISVILLE INTERNATIONAL AIRPORT KY US	20040914	294	189	148.7	38.18111	-85.7392	0	2400	0	2400
GHCND:USW00093821	LOUISVILLE INTERNATIONAL AIRPORT KY US	20040915	311	178	148.7	38.18111	-85.7392	0	2400	0	2400
GHCND:USW00093821	LOUISVILLE INTERNATIONAL AIRPORT KY US	20040916	278	211	148.7	38.18111	-85.7392	0	2400	0	2400
GHCND:USW00093821	LOUISVILLE INTERNATIONAL AIRPORT KY US	20040917	256	161	148.7	38.18111	-85.7392	0	2400	0	2400
GHCND:USW00093821	LOUISVILLE INTERNATIONAL AIRPORT KY US	20040918	272	122	148.7	38.18111	-85.7392	0	2400	0	2400
GHCND:USW00093821	LOUISVILLE INTERNATIONAL AIRPORT KY US	20040919	261	117	148.7	38.18111	-85.7392	0	2400	0	2400
GHCND:USW00093821	LOUISVILLE INTERNATIONAL AIRPORT KY US	20040920	283	122	148.7	38.18111	-85.7392	0	2400	0	2400
GHCND:USW00093821	LOUISVILLE INTERNATIONAL AIRPORT KY US	20040921	289	128	148.7	38.18111	-85.7392	0	2400	0	2400
GHCND:USW00093821	LOUISVILLE INTERNATIONAL AIRPORT KY US	20040922	306	139	148.7	38.18111	-85.7392	0	2400	0	2400
GHCND:USW00093821	LOUISVILLE INTERNATIONAL AIRPORT KY US	20040923	311	161	148.7	38.18111	-85.7392	0	2400	0	2400
GHCND:USW00093821	LOUISVILLE INTERNATIONAL AIRPORT KY US	20040924	306	167	148.7	38.18111	-85.7392	0	2400	0	2400
GHCND:USW00093821	LOUISVILLE INTERNATIONAL AIRPORT KY US	20040925	261	172	148.7	38.18111	-85.7392	0	2400	0	2400
GHCND:USW00093821	LOUISVILLE INTERNATIONAL AIRPORT KY US	20040926	261	128	148.7	38.18111	-85.7392	0	2400	0	2400
GHCND:USW00093821	LOUISVILLE INTERNATIONAL AIRPORT KY US	20040927	267	139	148.7	38.18111	-85.7392	0	2400	0	2400
GHCND:USW00093821	LOUISVILLE INTERNATIONAL AIRPORT KY US	20040928	272	161	148.7	38.18111	-85.7392	0	2400	0	2400

GHCND:USW00093821	LOUISVILLE INTERNATIONAL AIRPORT KY US	20040929	189	122	148.7	38.18111	-85.7392	0	2400	0	2400
GHCND:USW00093821	LOUISVILLE INTERNATIONAL AIRPORT KY US	20040930	233	100	148.7	38.18111	-85.7392	0	2400	0	2400
GHCND:USW00093821	LOUISVILLE INTERNATIONAL AIRPORT KY US	20041001	261	106	148.7	38.18111	-85.7392	0	2400	0	2400
GHCND:USW00093821	LOUISVILLE INTERNATIONAL AIRPORT KY US	20041002	211	100	148.7	38.18111	-85.7392	0	2400	0	2400
GHCND:USW00093821	LOUISVILLE INTERNATIONAL AIRPORT KY US	20041003	222	61	148.7	38.18111	-85.7392	0	2400	0	2400
GHCND:USW00093821	LOUISVILLE INTERNATIONAL AIRPORT KY US	20041004	261	89	148.7	38.18111	-85.7392	0	2400	0	2400
GHCND:USW00093821	LOUISVILLE INTERNATIONAL AIRPORT KY US	20041005	200	61	148.7	38.18111	-85.7392	0	2400	0	2400
GHCND:USW00093821	LOUISVILLE INTERNATIONAL AIRPORT KY US	20041006	233	56	148.7	38.18111	-85.7392	0	2400	0	2400
GHCND:USW00093821	LOUISVILLE INTERNATIONAL AIRPORT KY US	20041007	267	83	148.7	38.18111	-85.7392	0	2400	0	2400
GHCND:USW00093821	LOUISVILLE INTERNATIONAL AIRPORT KY US	20041008	244	144	148.7	38.18111	-85.7392	0	2400	0	2400
GHCND:USW00093821	LOUISVILLE INTERNATIONAL AIRPORT KY US	20041009	244	144	148.7	38.18111	-85.7392	0	2400	0	2400
GHCND:USW00093821	LOUISVILLE INTERNATIONAL AIRPORT KY US	20041010	239	133	148.7	38.18111	-85.7392	0	2400	0	2400
GHCND:USW00093821	LOUISVILLE INTERNATIONAL AIRPORT KY US	20041011	211	100	148.7	38.18111	-85.7392	0	2400	0	2400
GHCND:USW00093821	LOUISVILLE INTERNATIONAL AIRPORT KY US	20041012	183	139	148.7	38.18111	-85.7392	0	2400	0	2400
GHCND:USW00093821	LOUISVILLE INTERNATIONAL AIRPORT KY US	20041013	167	122	148.7	38.18111	-85.7392	0	2400	0	2400
GHCND:USW00093821	LOUISVILLE INTERNATIONAL AIRPORT KY US	20041014	172	111	148.7	38.18111	-85.7392	0	2400	0	2400
GHCND:USW00093821	LOUISVILLE INTERNATIONAL AIRPORT KY US	20041015	139	78	148.7	38.18111	-85.7392	0	2400	0	2400
GHCND:USW00093821	LOUISVILLE INTERNATIONAL AIRPORT KY US	20041016	144	72	148.7	38.18111	-85.7392	0	2400	0	2400
GHCND:USW00093821	LOUISVILLE INTERNATIONAL AIRPORT KY US	20041017	178	39	148.7	38.18111	-85.7392	0	2400	0	2400
GHCND:USW00093821	LOUISVILLE INTERNATIONAL AIRPORT KY US	20041018	194	89	148.7	38.18111	-85.7392	0	2400	0	2400
GHCND:USW00093821	LOUISVILLE INTERNATIONAL AIRPORT KY US	20041019	239	156	148.7	38.18111	-85.7392	0	2400	0	2400
GHCND:USW00093821	LOUISVILLE INTERNATIONAL AIRPORT KY US	20041020	183	139	148.7	38.18111	-85.7392	0	2400	0	2400
GHCND:USW00093821	LOUISVILLE INTERNATIONAL AIRPORT KY US	20041021	167	139	148.7	38.18111	-85.7392	0	2400	0	2400
GHCND:USW00093821	LOUISVILLE INTERNATIONAL AIRPORT KY US	20041022	183	144	148.7	38.18111	-85.7392	0	2400	0	2400
GHCND:USW00093821	LOUISVILLE INTERNATIONAL AIRPORT KY US	20041023	189	139	148.7	38.18111	-85.7392	0	2400	0	2400
GHCND:USW00093821	LOUISVILLE INTERNATIONAL AIRPORT KY US	20041024	228	122	148.7	38.18111	-85.7392	0	2400	0	2400
GHCND:USW00093821	LOUISVILLE INTERNATIONAL AIRPORT KY US	20041025	244	89	148.7	38.18111	-85.7392	0	2400	0	2400
GHCND:USW00093821	LOUISVILLE INTERNATIONAL AIRPORT KY US	20041026	228	106	148.7	38.18111	-85.7392	0	2400	0	2400
GHCND:USW00093821	LOUISVILLE INTERNATIONAL AIRPORT KY US	20041027	233	150	148.7	38.18111	-85.7392	0	2400	0	2400
GHCND:USW00093821	LOUISVILLE INTERNATIONAL AIRPORT KY US	20041028	194	150	148.7	38.18111	-85.7392	0	2400	0	2400
GHCND:USW00093821	LOUISVILLE INTERNATIONAL AIRPORT KY US	20041029	272	178	148.7	38.18111	-85.7392	0	2400	0	2400
GHCND:USW00093821	LOUISVILLE INTERNATIONAL AIRPORT KY US	20041030	272	161	148.7	38.18111	-85.7392	0	2400	0	2400
GHCND:USW00093821	LOUISVILLE INTERNATIONAL AIRPORT KY US	20041031	194	117	148.7	38.18111	-85.7392	0	2400	0	2400
GHCND:USW00093821	LOUISVILLE INTERNATIONAL AIRPORT KY US	20041101	256	133	148.7	38.18111	-85.7392	0	2400	0	2400
GHCND:USW00093821	LOUISVILLE INTERNATIONAL AIRPORT KY US	20041102	239	117	148.7	38.18111	-85.7392	0	2400	0	2400
GHCND:USW00093821	LOUISVILLE INTERNATIONAL AIRPORT KY US	20041103	122	106	148.7	38.18111	-85.7392	0	2400	0	2400
GHCND:USW00093821	LOUISVILLE INTERNATIONAL AIRPORT KY US	20041104	144	94	148.7	38.18111	-85.7392	0	2400	0	2400
GHCND:USW00093821	LOUISVILLE INTERNATIONAL AIRPORT KY US	20041105	139	44	148.7	38.18111	-85.7392	0	2400	0	2400
GHCND:USW00093821	LOUISVILLE INTERNATIONAL AIRPORT KY US	20041106	200	72	148.7	38.18111	-85.7392	0	2400	0	2400
GHCND:USW00093821	LOUISVILLE INTERNATIONAL AIRPORT KY US	20041107	233	83	148.7	38.18111	-85.7392	0	2400	0	2400
GHCND:USW00093821	LOUISVILLE INTERNATIONAL AIRPORT KY US	20041108	128	50	148.7	38.18111	-85.7392	0	2400	0	2400
GHCND:USW00093821	LOUISVILLE INTERNATIONAL AIRPORT KY US	20041109	133	17	148.7	38.18111	-85.7392	0	2400	0	2400
GHCND:USW00093821	LOUISVILLE INTERNATIONAL AIRPORT KY US	20041110	194	44	148.7	38.18111	-85.7392	0	2400	0	2400
GHCND:USW00093821	LOUISVILLE INTERNATIONAL AIRPORT KY US	20041111	122	89	148.7	38.18111	-85.7392	0	2400	0	2400
GHCND:USW00093821	LOUISVILLE INTERNATIONAL AIRPORT KY US	20041112	122	44	148.7	38.18111	-85.7392	0	2400	0	2400
GHCND:USW00093821	LOUISVILLE INTERNATIONAL AIRPORT KY US	20041113	122	17	148.7	38.18111	-85.7392	0	2400	0	2400
GHCND:USW00093821	LOUISVILLE INTERNATIONAL AIRPORT KY US	20041114	133	11	148.7	38.18111	-85.7392	0	2400	0	2400
GHCND:USW00093821	LOUISVILLE INTERNATIONAL AIRPORT KY US	20041115	156	6	148.7	38.18111	-85.7392	0	2400	0	2400
GHCND:USW00093821	LOUISVILLE INTERNATIONAL AIRPORT KY US	20041116	144	78	148.7	38.18111	-85.7392	0	2400	0	2400
GHCND:USW00093821	LOUISVILLE INTERNATIONAL AIRPORT KY US	20041117	161	106	148.7	38.18111	-85.7392	0	2400	0	2400
GHCND:USW00093821	LOUISVILLE INTERNATIONAL AIRPORT KY US	20041118	183	111	148.7	38.18111	-85.7392	0	2400	0	2400
GHCND:USW00093821	LOUISVILLE INTERNATIONAL AIRPORT KY US	20041119	156	133	148.7	38.18111	-85.7392	0	2400	0	2400
GHCND:USW00093821	LOUISVILLE INTERNATIONAL AIRPORT KY US	20041120	156	128	148.7	38.18111	-85.7392	0	2400	0	2400
GHCND:USW00093821	LOUISVILLE INTERNATIONAL AIRPORT KY US	20041121	133	100	148.7	38.18111	-85.7392	0	2400	0	2400
GHCND:USW00093821	LOUISVILLE INTERNATIONAL AIRPORT KY US	20041122	122	100	148.7	38.18111	-85.7392	0	2400	0	2400
GHCND:USW00093821	LOUISVILLE INTERNATIONAL AIRPORT KY US	20041123	133	100	148.7	38.18111	-85.7392	0	2400	0	2400
GHCND:USW00093821	LOUISVILLE INTERNATIONAL AIRPORT KY US	20041124	194	39	148.7	38.18111	-85.7392	0	2400	0	2400
GHCND:USW00093821	LOUISVILLE INTERNATIONAL AIRPORT KY US	20041125	72	6	148.7	38.18111	-85.7392	0	2400	0	2400
GHCND:USW00093821	LOUISVILLE INTERNATIONAL AIRPORT KY US	20041126	139	-6	148.7	38.18111	-85.7392	0	2400	0	2400
GHCND:USW00093821	LOUISVILLE INTERNATIONAL AIRPORT KY US	20041127	111	61	148.7	38.18111	-85.7392	0	2400	0	2400
GHCND:USW00093821	LOUISVILLE INTERNATIONAL AIRPORT KY US	20041128	83	44	148.7	38.18111	-85.7392	0	2400	0	2400
GHCND:USW00093821	LOUISVILLE INTERNATIONAL AIRPORT KY US	20041129	89	44	148.7	38.18111	-85.7392	0	2400	0	2400
GHCND:USW00093821	LOUISVILLE INTERNATIONAL AIRPORT KY US	20041130	122	61	148.7	38.18111	-85.7392	0	2400	0	2400
GHCND:USW00093821	LOUISVILLE INTERNATIONAL AIRPORT KY US	20041201	83	22	148.7	38.18111	-85.7392	0	2400	0	2400
GHCND:USW00093821	LOUISVILLE INTERNATIONAL AIRPORT KY US	20041202	100	-11	148.7	38.18111	-85.7392	0	2400	0	2400
GHCND:USW00093821	LOUISVILLE INTERNATIONAL AIRPORT KY US	20041203	89	0	148.7	38.18111	-85.7392	0	2400	0	2400
GHCND:USW00093821	LOUISVILLE INTERNATIONAL AIRPORT KY US	20041204	128	-22	148.7	38.18111	-85.7392	0	2400	0	2400
GHCND:USW00093821	LOUISVILLE INTERNATIONAL AIRPORT KY US	20041205	144	22	148.7	38.18111	-85.7392	0	2400	0	2400
GHCND:USW00093821	LOUISVILLE INTERNATIONAL AIRPORT KY US	20041206	172	78	148.7	38.18111	-85.7392	0	2400	0	2400
GHCND:USW00093821	LOUISVILLE INTERNATIONAL AIRPORT KY US	20041207	200	72	148.7	38.18111	-85.7392	0	2400	0	2400
GHCND:USW00093821	LOUISVILLE INTERNATIONAL AIRPORT KY US	20041208	94	17	148.7	38.18111	-85.7392	0	2400	0	2400
GHCND:USW00093821	LOUISVILLE INTERNATIONAL AIRPORT KY US	20041209	111	56	148.7	38.18111	-85.7392	0	2400	0	2400
GHCND:USW00093821	LOUISVILLE INTERNATIONAL AIRPORT KY US	20041210	122	67	148.7	38.18111	-85.7392	0	2400	0	2400
GHCND:USW00093821	LOUISVILLE INTERNATIONAL AIRPORT KY US	20041211	67	28	148.7	38.18111	-85.7392	0	2400	0	2400
GHCND:USW00093821	LOUISVILLE INTERNATIONAL AIRPORT KY US	20041212	94	17	148.7	38.18111	-85.7392	0	2400	0	2400
GHCND:USW00093821	LOUISVILLE INTERNATIONAL AIRPORT KY US	20041213	67	-39	148.7	38.18111	-85.7392	0	2400	0	2400
GHCND:USW00093821	LOUISVILLE INTERNATIONAL AIRPORT KY US	20041214	-17	-50	148.7	38.18111	-85.7392	0	2400	0	2400
GHCND:USW00093821	LOUISVILLE INTERNATIONAL AIRPORT KY US	20041215	28	-72	148.7	38.18111	-85.7392	0	2400	0	2400
GHCND:USW00093821	LOUISVILLE INTERNATIONAL AIRPORT KY US	20041216	83	-50	148.7	38.18111	-85.7392	0	2400	0	2400
GHCND:USW00093821	LOUISVILLE INTERNATIONAL AIRPORT KY US	20041217	78	-22	148.7	38.18111	-85.7392	0	2400	0	2400
GHCND:USW00093821	LOUISVILLE INTERNATIONAL AIRPORT KY US	20041218	111	-39	148.7	38.18111	-85.7392	0	2400	0	2400
GHCND:USW00093821	LOUISVILLE INTERNATIONAL AIRPORT KY US	20041219	56	-106	148.7	38.18111	-85.7392	0	2400	0	2400
GHCND:USW00093821	LOUISVILLE INTERNATIONAL AIRPORT KY US	20041220	0	-111	148.7	38.18111	-85.7392	0	2400	0	2400
GHCND:USW00093821	LOUISVILLE INTERNATIONAL AIRPORT KY US	20041221	111	0	148.7	38.18111	-85.7392	0	2400	0	2400
GHCND:USW00093821	LOUISVILLE INTERNATIONAL AIRPORT KY US	20041222	72	-61	148.7	38.18111	-85.7392	0	2400	0	2400
GHCND:USW00093821	LOUISVILLE INTERNATIONAL AIRPORT KY US	20041223	-50	-111	148.7	38.18111	-85.7392	0	2400	0	2400
GHCND:USW00093821	LOUISVILLE INTERNATIONAL AIRPORT KY US	20041224	-78	-144	148.7	38.18111	-85.7392	0	2400	0	2400
GHCND:USW00093821	LOUISVILLE INTERNATIONAL AIRPORT KY US	20041225	-33	-167	148.7	38.18111	-85.7392	0	2400	0	2400
GHCND:USW00093821	LOUISVILLE INTERNATIONAL AIRPORT KY US	20041226	-11	-83	148.7	38.18111	-85.7392	0	2400	0	2400
GHCND:USW00093821	LOUISVILLE INTERNATIONAL AIRPORT KY US	20041227	-17	-106	148.7	38.18111	-85.7392	0	2400	0	2400
GHCND:USW00093821	LOUISVILLE INTERNATIONAL AIRPORT KY US	20041228	78	-72	148.7	38.18111	-85.7392	0	2400	0	2400
GHCND:USW00093821	LOUISVILLE INTERNATIONAL AIRPORT KY US	20041229	100	50	148.7	38.18111	-85.7392	0	2400	0	2400
GHCND:USW00093821	LOUISVILLE INTERNATIONAL AIRPORT KY US	20041230	133	50	148.7	38.18111	-85.7392	0	2400	0	2400
GHCND:USW00093821	LOUISVILLE INTERNATIONAL AIRPORT KY US	20041231	144	117	148.7	38.18111	-85.7392	0	2400	0	2400
GHCND:USW00093821	LOUISVILLE INTERNATIONAL AIRPORT KY US	20050101	150	106	148.7	38.18111	-85.7392	0	2400	0	2400
GHCND:USW00093821	LOUISVILLE INTERNATIONAL AIRPORT KY US	20050102	161	106	148.7	38.18111	-85.7392	0	2400	0	2400
GHCND:USW00093821	LOUISVILLE INTERNATIONAL AIRPORT KY US	20050103	167	139	148.7	38.18111	-85.7392	0	2400	0	2400
GHCND:USW00093821	LOUISVILLE INTERNATIONAL AIRPORT KY US	20050104	161	100	148.7	38.18111	-85.7392	0	2400	0	2400
GHCND:USW00093821	LOUISVILLE INTERNATIONAL AIRPORT KY US	20050105	178	56	148.7	38.18111	-85.7392	0	2400	0	2400
GHCND:USW00093821	LOUISVILLE INTERNATIONAL AIRPORT KY US	20050106	61	-6	148.7	38.18111	-85.7392	0	2400	0	2400
GHCND:USW00093821	LOUISVILLE INTERNATIONAL AIRPORT KY US	20050107	39	-6	148.7	38.18111	-85.7392	0	2400	0	2400
GHCND:USW00093821	LOUISVILLE INTERNATIONAL AIRPORT KY US	20050108	44	22	148.7	38.18111	-85.7392	0	2400	0	2400
GHCND:USW00093821	LOUISVILLE INTERNATIONAL AIRPORT KY US	20050109	111	33	148.7	38.18111	-85.7392	0	2400	0	2400
GHCND:USW00093821	LOUISVILLE INTERNATIONAL AIRPORT KY US	20050110	94	72	148.7	38.18111	-85.7392	0	2400	0	2400
GHCND:USW00093821	LOUISVILLE INTERNATIONAL AIRPORT KY US	20050111	189	83	148.7	38.18111	-85.7392	0	2400	0	2400
GHCND:USW00093821	LOUISVILLE INTERNATIONAL AIRPORT KY US	20050112	211	167	148.7	38.18111	-85.7392	0	2400	0	2400
GHCND:USW00093821	LOUISVILLE INTERNATIONAL AIRPORT KY US	20050113	194	33	148.7	38.18111	-85.7392	0	2400	0	2400
GHCND:USW00093821	LOUISVILLE INTERNATIONAL AIRPORT KY US	20050114	33	-28	148.7	38.18111	-85.7392	0	2400	0	2400
GHCND:USW00093821	LOUISVILLE INTERNATIONAL AIRPORT KY US	20050115	28	-39	148.7	38.18111	-85.7392	0	2400	0	2400
GHCND:USW00093821	LOUISVILLE INTERNATIONAL AIRPORT KY US	20050116	-11	-89	148.7	38.18111	-85.7392	0	2400	0	2400
GHCND:USW00093821	LOUISVILLE INTERNATIONAL AIRPORT KY US	20050117	-44	-122	148.7	38.18111	-85.7392	0	2400	0	2400
GHCND:USW00093821	LOUISVILLE INTERNATIONAL AIRPORT KY US	20050118	-39	-122	148.7	38.18111	-85.7392	0	2400	0	2400
GHCND:USW00093821	LOUISVILLE INTERNATIONAL AIRPORT KY US	20050119	39	-39	148.7	38.18111	-85.7392	0	2400	0	2400
GHCND:USW00093821	LOUISVILLE INTERNATIONAL AIRPORT KY US	20050120	44	6	148.7	38.18111	-85.7392	0	2400	0	2400
GHCND:USW00093821	LOUISVILLE INTERNATIONAL AIRPORT KY US	20050121	11	-44	148.7	38.18111	-85.7392	0	2400	0	2400
GHCND:USW00093821	LOUISVILLE INTERNATIONAL AIRPORT KY US	20050122	22	-83	148.7	38.18111	-85.7392	0	2400	0	2400
GHCND:USW00093821	LOUISVILLE INTERNATIONAL AIRPORT KY US	20050123	-44	-111	148.7	38.18111	-85.7392	0	2400	0	2400
GHCND:USW00093821	LOUISVILLE INTERNATIONAL AIRPORT KY US	20050124	56	-100	148.7	38.18111	-85.7392	0	2400	0	2400
GHCND:USW00093821	LOUISVILLE INTERNATIONAL AIRPORT KY US	20050125	139	-33	148.7	38.18111	-85.7392	0	2400	0	2400
GHCND:USW00093821	LOUISVILLE INTERNATIONAL AIRPORT KY US	20050126	106	6	148.7	38.18111	-85.7392	0	2400	0	2400
GHCND:USW00093821	LOUISVILLE INTERNATIONAL AIRPORT KY US	20050127	6	-67	148.7	38.18111	-85.7392	0	2400	0	2400
GHCND:USW00093821	LOUISVILLE INTERNATIONAL AIRPORT KY US	20050128	28	-72	148.7	38.18111	-85.7392	0	2400	0	2400
GHCND:USW00093821	LOUISVILLE INTERNATIONAL AIRPORT KY US	20050129	22	0	148.7	38.18111	-85.7392	0	2400	0	2400
GHCND:USW00093821	LOUISVILLE INTERNATIONAL AIRPORT KY US	20050130	28	6	148.7	38.18111	-85.7392	0	2400	0	2400

GHCND:USW00093821	LOUISVILLE INTERNATIONAL AIRPORT KY US	20050131	44	11	148.7	38.18111	-85.7392	0	2400	0	2400
GHCND:USW00093821	LOUISVILLE INTERNATIONAL AIRPORT KY US	20050201	78	0	148.7	38.18111	-85.7392	0	2400	0	2400
GHCND:USW00093821	LOUISVILLE INTERNATIONAL AIRPORT KY US	20050202	44	-6	148.7	38.18111	-85.7392	0	2400	0	2400
GHCND:USW00093821	LOUISVILLE INTERNATIONAL AIRPORT KY US	20050203	89	6	148.7	38.18111	-85.7392	0	2400	0	2400
GHCND:USW00093821	LOUISVILLE INTERNATIONAL AIRPORT KY US	20050204	117	-28	148.7	38.18111	-85.7392	0	2400	0	2400
GHCND:USW00093821	LOUISVILLE INTERNATIONAL AIRPORT KY US	20050205	150	-11	148.7	38.18111	-85.7392	0	2400	0	2400
GHCND:USW00093821	LOUISVILLE INTERNATIONAL AIRPORT KY US	20050206	150	22	148.7	38.18111	-85.7392	0	2400	0	2400
GHCND:USW00093821	LOUISVILLE INTERNATIONAL AIRPORT KY US	20050207	106	72	148.7	38.18111	-85.7392	0	2400	0	2400
GHCND:USW00093821	LOUISVILLE INTERNATIONAL AIRPORT KY US	20050208	133	72	148.7	38.18111	-85.7392	0	2400	0	2400
GHCND:USW00093821	LOUISVILLE INTERNATIONAL AIRPORT KY US	20050209	78	6	148.7	38.18111	-85.7392	0	2400	0	2400
GHCND:USW00093821	LOUISVILLE INTERNATIONAL AIRPORT KY US	20050210	6	-44	148.7	38.18111	-85.7392	0	2400	0	2400
GHCND:USW00093821	LOUISVILLE INTERNATIONAL AIRPORT KY US	20050211	83	-44	148.7	38.18111	-85.7392	0	2400	0	2400
GHCND:USW00093821	LOUISVILLE INTERNATIONAL AIRPORT KY US	20050212	150	-17	148.7	38.18111	-85.7392	0	2400	0	2400
GHCND:USW00093821	LOUISVILLE INTERNATIONAL AIRPORT KY US	20050213	122	50	148.7	38.18111	-85.7392	0	2400	0	2400
GHCND:USW00093821	LOUISVILLE INTERNATIONAL AIRPORT KY US	20050214	133	67	148.7	38.18111	-85.7392	0	2400	0	2400
GHCND:USW00093821	LOUISVILLE INTERNATIONAL AIRPORT KY US	20050215	217	61	148.7	38.18111	-85.7392	0	2400	0	2400
GHCND:USW00093821	LOUISVILLE INTERNATIONAL AIRPORT KY US	20050216	167	11	148.7	38.18111	-85.7392	0	2400	0	2400
GHCND:USW00093821	LOUISVILLE INTERNATIONAL AIRPORT KY US	20050217	56	-28	148.7	38.18111	-85.7392	0	2400	0	2400
GHCND:USW00093821	LOUISVILLE INTERNATIONAL AIRPORT KY US	20050218	72	-28	148.7	38.18111	-85.7392	0	2400	0	2400
GHCND:USW00093821	LOUISVILLE INTERNATIONAL AIRPORT KY US	20050219	50	-44	148.7	38.18111	-85.7392	0	2400	0	2400
GHCND:USW00093821	LOUISVILLE INTERNATIONAL AIRPORT KY US	20050220	111	28	148.7	38.18111	-85.7392	0	2400	0	2400
GHCND:USW00093821	LOUISVILLE INTERNATIONAL AIRPORT KY US	20050221	117	44	148.7	38.18111	-85.7392	0	2400	0	2400
GHCND:USW00093821	LOUISVILLE INTERNATIONAL AIRPORT KY US	20050222	67	33	148.7	38.18111	-85.7392	0	2400	0	2400
GHCND:USW00093821	LOUISVILLE INTERNATIONAL AIRPORT KY US	20050223	67	6	148.7	38.18111	-85.7392	0	2400	0	2400
GHCND:USW00093821	LOUISVILLE INTERNATIONAL AIRPORT KY US	20050224	22	-6	148.7	38.18111	-85.7392	0	2400	0	2400
GHCND:USW00093821	LOUISVILLE INTERNATIONAL AIRPORT KY US	20050225	78	-39	148.7	38.18111	-85.7392	0	2400	0	2400
GHCND:USW00093821	LOUISVILLE INTERNATIONAL AIRPORT KY US	20050226	133	-6	148.7	38.18111	-85.7392	0	2400	0	2400
GHCND:USW00093821	LOUISVILLE INTERNATIONAL AIRPORT KY US	20050227	122	6	148.7	38.18111	-85.7392	0	2400	0	2400
GHCND:USW00093821	LOUISVILLE INTERNATIONAL AIRPORT KY US	20050228	78	-17	148.7	38.18111	-85.7392	0	2400	0	2400
GHCND:USW00093821	LOUISVILLE INTERNATIONAL AIRPORT KY US	20050301	11	-39	148.7	38.18111	-85.7392	0	2400	0	2400
GHCND:USW00093821	LOUISVILLE INTERNATIONAL AIRPORT KY US	20050302	50	-56	148.7	38.18111	-85.7392	0	2400	0	2400
GHCND:USW00093821	LOUISVILLE INTERNATIONAL AIRPORT KY US	20050303	61	-50	148.7	38.18111	-85.7392	0	2400	0	2400
GHCND:USW00093821	LOUISVILLE INTERNATIONAL AIRPORT KY US	20050304	161	-6	148.7	38.18111	-85.7392	0	2400	0	2400
GHCND:USW00093821	LOUISVILLE INTERNATIONAL AIRPORT KY US	20050305	106	28	148.7	38.18111	-85.7392	0	2400	0	2400
GHCND:USW00093821	LOUISVILLE INTERNATIONAL AIRPORT KY US	20050306	167	-6	148.7	38.18111	-85.7392	0	2400	0	2400
GHCND:USW00093821	LOUISVILLE INTERNATIONAL AIRPORT KY US	20050307	167	50	148.7	38.18111	-85.7392	0	2400	0	2400
GHCND:USW00093821	LOUISVILLE INTERNATIONAL AIRPORT KY US	20050308	50	-22	148.7	38.18111	-85.7392	0	2400	0	2400
GHCND:USW00093821	LOUISVILLE INTERNATIONAL AIRPORT KY US	20050309	67	-44	148.7	38.18111	-85.7392	0	2400	0	2400
GHCND:USW00093821	LOUISVILLE INTERNATIONAL AIRPORT KY US	20050310	61	-50	148.7	38.18111	-85.7392	0	2400	0	2400
GHCND:USW00093821	LOUISVILLE INTERNATIONAL AIRPORT KY US	20050311	56	6	148.7	38.18111	-85.7392	0	2400	0	2400
GHCND:USW00093821	LOUISVILLE INTERNATIONAL AIRPORT KY US	20050312	100	6	148.7	38.18111	-85.7392	0	2400	0	2400
GHCND:USW00093821	LOUISVILLE INTERNATIONAL AIRPORT KY US	20050313	50	-17	148.7	38.18111	-85.7392	0	2400	0	2400
GHCND:USW00093821	LOUISVILLE INTERNATIONAL AIRPORT KY US	20050314	94	-56	148.7	38.18111	-85.7392	0	2400	0	2400
GHCND:USW00093821	LOUISVILLE INTERNATIONAL AIRPORT KY US	20050315	89	-22	148.7	38.18111	-85.7392	0	2400	0	2400
GHCND:USW00093821	LOUISVILLE INTERNATIONAL AIRPORT KY US	20050316	78	28	148.7	38.18111	-85.7392	0	2400	0	2400
GHCND:USW00093821	LOUISVILLE INTERNATIONAL AIRPORT KY US	20050317	133	28	148.7	38.18111	-85.7392	0	2400	0	2400
GHCND:USW00093821	LOUISVILLE INTERNATIONAL AIRPORT KY US	20050318	161	11	148.7	38.18111	-85.7392	0	2400	0	2400
GHCND:USW00093821	LOUISVILLE INTERNATIONAL AIRPORT KY US	20050319	133	44	148.7	38.18111	-85.7392	0	2400	0	2400
GHCND:USW00093821	LOUISVILLE INTERNATIONAL AIRPORT KY US	20050320	128	6	148.7	38.18111	-85.7392	0	2400	0	2400
GHCND:USW00093821	LOUISVILLE INTERNATIONAL AIRPORT KY US	20050321	133	6	148.7	38.18111	-85.7392	0	2400	0	2400
GHCND:USW00093821	LOUISVILLE INTERNATIONAL AIRPORT KY US	20050322	106	22	148.7	38.18111	-85.7392	0	2400	0	2400
GHCND:USW00093821	LOUISVILLE INTERNATIONAL AIRPORT KY US	20050323	83	33	148.7	38.18111	-85.7392	0	2400	0	2400
GHCND:USW00093821	LOUISVILLE INTERNATIONAL AIRPORT KY US	20050324	100	22	148.7	38.18111	-85.7392	0	2400	0	2400
GHCND:USW00093821	LOUISVILLE INTERNATIONAL AIRPORT KY US	20050325	172	61	148.7	38.18111	-85.7392	0	2400	0	2400
GHCND:USW00093821	LOUISVILLE INTERNATIONAL AIRPORT KY US	20050326	133	83	148.7	38.18111	-85.7392	0	2400	0	2400
GHCND:USW00093821	LOUISVILLE INTERNATIONAL AIRPORT KY US	20050327	94	67	148.7	38.18111	-85.7392	0	2400	0	2400
GHCND:USW00093821	LOUISVILLE INTERNATIONAL AIRPORT KY US	20050328	117	67	148.7	38.18111	-85.7392	0	2400	0	2400
GHCND:USW00093821	LOUISVILLE INTERNATIONAL AIRPORT KY US	20050329	206	28	148.7	38.18111	-85.7392	0	2400	0	2400
GHCND:USW00093821	LOUISVILLE INTERNATIONAL AIRPORT KY US	20050330	256	94	148.7	38.18111	-85.7392	0	2400	0	2400
GHCND:USW00093821	LOUISVILLE INTERNATIONAL AIRPORT KY US	20050331	217	111	148.7	38.18111	-85.7392	0	2400	0	2400
GHCND:USW00093821	LOUISVILLE INTERNATIONAL AIRPORT KY US	20050401	128	78	148.7	38.18111	-85.7392	0	2400	0	2400
GHCND:USW00093821	LOUISVILLE INTERNATIONAL AIRPORT KY US	20050402	144	56	148.7	38.18111	-85.7392	0	2400	0	2400
GHCND:USW00093821	LOUISVILLE INTERNATIONAL AIRPORT KY US	20050403	194	33	148.7	38.18111	-85.7392	0	2400	0	2400
GHCND:USW00093821	LOUISVILLE INTERNATIONAL AIRPORT KY US	20050404	261	67	148.7	38.18111	-85.7392	0	2400	0	2400
GHCND:USW00093821	LOUISVILLE INTERNATIONAL AIRPORT KY US	20050405	267	117	148.7	38.18111	-85.7392	0	2400	0	2400
GHCND:USW00093821	LOUISVILLE INTERNATIONAL AIRPORT KY US	20050406	244	139	148.7	38.18111	-85.7392	0	2400	0	2400
GHCND:USW00093821	LOUISVILLE INTERNATIONAL AIRPORT KY US	20050407	200	150	148.7	38.18111	-85.7392	0	2400	0	2400
GHCND:USW00093821	LOUISVILLE INTERNATIONAL AIRPORT KY US	20050408	228	111	148.7	38.18111	-85.7392	0	2400	0	2400
GHCND:USW00093821	LOUISVILLE INTERNATIONAL AIRPORT KY US	20050409	256	78	148.7	38.18111	-85.7392	0	2400	0	2400
GHCND:USW00093821	LOUISVILLE INTERNATIONAL AIRPORT KY US	20050410	283	128	148.7	38.18111	-85.7392	0	2400	0	2400
GHCND:USW00093821	LOUISVILLE INTERNATIONAL AIRPORT KY US	20050411	278	178	148.7	38.18111	-85.7392	0	2400	0	2400
GHCND:USW00093821	LOUISVILLE INTERNATIONAL AIRPORT KY US	20050412	200	128	148.7	38.18111	-85.7392	0	2400	0	2400
GHCND:USW00093821	LOUISVILLE INTERNATIONAL AIRPORT KY US	20050413	139	94	148.7	38.18111	-85.7392	0	2400	0	2400
GHCND:USW00093821	LOUISVILLE INTERNATIONAL AIRPORT KY US	20050414	206	50	148.7	38.18111	-85.7392	0	2400	0	2400
GHCND:USW00093821	LOUISVILLE INTERNATIONAL AIRPORT KY US	20050415	217	67	148.7	38.18111	-85.7392	0	2400	0	2400
GHCND:USW00093821	LOUISVILLE INTERNATIONAL AIRPORT KY US	20050416	244	78	148.7	38.18111	-85.7392	0	2400	0	2400
GHCND:USW00093821	LOUISVILLE INTERNATIONAL AIRPORT KY US	20050417	261	100	148.7	38.18111	-85.7392	0	2400	0	2400
GHCND:USW00093821	LOUISVILLE INTERNATIONAL AIRPORT KY US	20050418	272	122	148.7	38.18111	-85.7392	0	2400	0	2400
GHCND:USW00093821	LOUISVILLE INTERNATIONAL AIRPORT KY US	20050419	272	144	148.7	38.18111	-85.7392	0	2400	0	2400
GHCND:USW00093821	LOUISVILLE INTERNATIONAL AIRPORT KY US	20050420	267	128	148.7	38.18111	-85.7392	0	2400	0	2400
GHCND:USW00093821	LOUISVILLE INTERNATIONAL AIRPORT KY US	20050421	244	144	148.7	38.18111	-85.7392	0	2400	0	2400
GHCND:USW00093821	LOUISVILLE INTERNATIONAL AIRPORT KY US	20050422	244	111	148.7	38.18111	-85.7392	0	2400	0	2400
GHCND:USW00093821	LOUISVILLE INTERNATIONAL AIRPORT KY US	20050423	111	22	148.7	38.18111	-85.7392	0	2400	0	2400
GHCND:USW00093821	LOUISVILLE INTERNATIONAL AIRPORT KY US	20050424	117	11	148.7	38.18111	-85.7392	0	2400	0	2400
GHCND:USW00093821	LOUISVILLE INTERNATIONAL AIRPORT KY US	20050425	189	61	148.7	38.18111	-85.7392	0	2400	0	2400
GHCND:USW00093821	LOUISVILLE INTERNATIONAL AIRPORT KY US	20050426	139	78	148.7	38.18111	-85.7392	0	2400	0	2400
GHCND:USW00093821	LOUISVILLE INTERNATIONAL AIRPORT KY US	20050427	144	61	148.7	38.18111	-85.7392	0	2400	0	2400
GHCND:USW00093821	LOUISVILLE INTERNATIONAL AIRPORT KY US	20050428	156	44	148.7	38.18111	-85.7392	0	2400	0	2400
GHCND:USW00093821	LOUISVILLE INTERNATIONAL AIRPORT KY US	20050429	139	94	148.7	38.18111	-85.7392	0	2400	0	2400
GHCND:USW00093821	LOUISVILLE INTERNATIONAL AIRPORT KY US	20050430	144	67	148.7	38.18111	-85.7392	0	2400	0	2400
GHCND:USW00093821	LOUISVILLE INTERNATIONAL AIRPORT KY US	20050501	178	28	148.7	38.18111	-85.7392	0	2400	0	2400
GHCND:USW00093821	LOUISVILLE INTERNATIONAL AIRPORT KY US	20050502	133	50	148.7	38.18111	-85.7392	0	2400	0	2400
GHCND:USW00093821	LOUISVILLE INTERNATIONAL AIRPORT KY US	20050503	139	28	148.7	38.18111	-85.7392	0	2400	0	2400
GHCND:USW00093821	LOUISVILLE INTERNATIONAL AIRPORT KY US	20050504	183	33	148.7	38.18111	-85.7392	0	2400	0	2400
GHCND:USW00093821	LOUISVILLE INTERNATIONAL AIRPORT KY US	20050505	217	67	148.7	38.18111	-85.7392	0	2400	0	2400
GHCND:USW00093821	LOUISVILLE INTERNATIONAL AIRPORT KY US	20050506	228	78	148.7	38.18111	-85.7392	0	2400	0	2400
GHCND:USW00093821	LOUISVILLE INTERNATIONAL AIRPORT KY US	20050507	272	94	148.7	38.18111	-85.7392	0	2400	0	2400
GHCND:USW00093821	LOUISVILLE INTERNATIONAL AIRPORT KY US	20050508	283	139	148.7	38.18111	-85.7392	0	2400	0	2400
GHCND:USW00093821	LOUISVILLE INTERNATIONAL AIRPORT KY US	20050509	283	150	148.7	38.18111	-85.7392	0	2400	0	2400
GHCND:USW00093821	LOUISVILLE INTERNATIONAL AIRPORT KY US	20050510	278	172	148.7	38.18111	-85.7392	0	2400	0	2400
GHCND:USW00093821	LOUISVILLE INTERNATIONAL AIRPORT KY US	20050511	300	178	148.7	38.18111	-85.7392	0	2400	0	2400
GHCND:USW00093821	LOUISVILLE INTERNATIONAL AIRPORT KY US	20050512	261	178	148.7	38.18111	-85.7392	0	2400	0	2400
GHCND:USW00093821	LOUISVILLE INTERNATIONAL AIRPORT KY US	20050513	311	150	148.7	38.18111	-85.7392	0	2400	0	2400
GHCND:USW00093821	LOUISVILLE INTERNATIONAL AIRPORT KY US	20050514	250	144	148.7	38.18111	-85.7392	0	2400	0	2400
GHCND:USW00093821	LOUISVILLE INTERNATIONAL AIRPORT KY US	20050515	172	111	148.7	38.18111	-85.7392	0	2400	0	2400
GHCND:USW00093821	LOUISVILLE INTERNATIONAL AIRPORT KY US	20050516	194	89	148.7	38.18111	-85.7392	0	2400	0	2400
GHCND:USW00093821	LOUISVILLE INTERNATIONAL AIRPORT KY US	20050517	228	94	148.7	38.18111	-85.7392	0	2400	0	2400
GHCND:USW00093821	LOUISVILLE INTERNATIONAL AIRPORT KY US	20050518	272	111	148.7	38.18111	-85.7392	0	2400	0	2400
GHCND:USW00093821	LOUISVILLE INTERNATIONAL AIRPORT KY US	20050519	278	161	148.7	38.18111	-85.7392	0	2400	0	2400
GHCND:USW00093821	LOUISVILLE INTERNATIONAL AIRPORT KY US	20050520	233	156	148.7	38.18111	-85.7392	0	2400	0	2400
GHCND:USW00093821	LOUISVILLE INTERNATIONAL AIRPORT KY US	20050521	250	133	148.7	38.18111	-85.7392	0	2400	0	2400
GHCND:USW00093821	LOUISVILLE INTERNATIONAL AIRPORT KY US	20050522	256	144	148.7	38.18111	-85.7392	0	2400	0	2400
GHCND:USW00093821	LOUISVILLE INTERNATIONAL AIRPORT KY US	20050523	278	150	148.7	38.18111	-85.7392	0	2400	0	2400
GHCND:USW00093821	LOUISVILLE INTERNATIONAL AIRPORT KY US	20050524	222	133	148.7	38.18111	-85.7392	0	2400	0	2400
GHCND:USW00093821	LOUISVILLE INTERNATIONAL AIRPORT KY US	20050525	217	117	148.7	38.18111	-85.7392	0	2400	0	2400
GHCND:USW00093821	LOUISVILLE INTERNATIONAL AIRPORT KY US	20050526	250	117	148.7	38.18111	-85.7392	0	2400	0	2400
GHCND:USW00093821	LOUISVILLE INTERNATIONAL AIRPORT KY US	20050527	267	150	148.7	38.18111	-85.7392	0	2400	0	2400
GHCND:USW00093821	LOUISVILLE INTERNATIONAL AIRPORT KY US	20050528	250	183	148.7	38.18111	-85.7392	0	2400	0	2400
GHCND:USW00093821	LOUISVILLE INTERNATIONAL AIRPORT KY US	20050529	267	139	148.7	38.18111	-85.7392	0	2400	0	2400
GHCND:USW00093821	LOUISVILLE INTERNATIONAL AIRPORT KY US	20050530	239	167	148.7	38.18111	-85.7392	0	2400	0	2400
GHCND:USW00093821	LOUISVILLE INTERNATIONAL AIRPORT KY US	20050531	267	144	148.7	38.18111	-85.7392	0	2400	0	2400
GHCND:USW00093821	LOUISVILLE INTERNATIONAL AIRPORT KY US	20050601	267	156	148.7	38.18111	-85.7392	0	2400	0	2400
GHCND:USW00093821	LOUISVILLE INTERNATIONAL AIRPORT KY US	20050602	211	150	148.7	38.18111	-85.7392	0	2400	0	2400
GHCND:USW00093821	LOUISVILLE INTERNATIONAL AIRPORT KY US	20050603	244	189	148.7	38.18111	-85.7392	0	2400	0	2400

GHCND:USW00093821	LOUISVILLE INTERNATIONAL AIRPORT KY US	20050604	289	172	148.7	38.18111	-85.7392	0	2400	0	2400
GHCND:USW00093821	LOUISVILLE INTERNATIONAL AIRPORT KY US	20050605	328	206	148.7	38.18111	-85.7392	0	2400	0	2400
GHCND:USW00093821	LOUISVILLE INTERNATIONAL AIRPORT KY US	20050606	328	233	148.7	38.18111	-85.7392	0	2400	0	2400
GHCND:USW00093821	LOUISVILLE INTERNATIONAL AIRPORT KY US	20050607	306	206	148.7	38.18111	-85.7392	0	2400	0	2400
GHCND:USW00093821	LOUISVILLE INTERNATIONAL AIRPORT KY US	20050608	317	211	148.7	38.18111	-85.7392	0	2400	0	2400
GHCND:USW00093821	LOUISVILLE INTERNATIONAL AIRPORT KY US	20050609	317	217	148.7	38.18111	-85.7392	0	2400	0	2400
GHCND:USW00093821	LOUISVILLE INTERNATIONAL AIRPORT KY US	20050610	306	233	148.7	38.18111	-85.7392	0	2400	0	2400
GHCND:USW00093821	LOUISVILLE INTERNATIONAL AIRPORT KY US	20050611	272	228	148.7	38.18111	-85.7392	0	2400	0	2400
GHCND:USW00093821	LOUISVILLE INTERNATIONAL AIRPORT KY US	20050612	294	206	148.7	38.18111	-85.7392	0	2400	0	2400
GHCND:USW00093821	LOUISVILLE INTERNATIONAL AIRPORT KY US	20050613	306	217	148.7	38.18111	-85.7392	0	2400	0	2400
GHCND:USW00093821	LOUISVILLE INTERNATIONAL AIRPORT KY US	20050614	317	217	148.7	38.18111	-85.7392	0	2400	0	2400
GHCND:USW00093821	LOUISVILLE INTERNATIONAL AIRPORT KY US	20050615	289	206	148.7	38.18111	-85.7392	0	2400	0	2400
GHCND:USW00093821	LOUISVILLE INTERNATIONAL AIRPORT KY US	20050616	256	178	148.7	38.18111	-85.7392	0	2400	0	2400
GHCND:USW00093821	LOUISVILLE INTERNATIONAL AIRPORT KY US	20050617	272	139	148.7	38.18111	-85.7392	0	2400	0	2400
GHCND:USW00093821	LOUISVILLE INTERNATIONAL AIRPORT KY US	20050618	250	156	148.7	38.18111	-85.7392	0	2400	0	2400
GHCND:USW00093821	LOUISVILLE INTERNATIONAL AIRPORT KY US	20050619	278	156	148.7	38.18111	-85.7392	0	2400	0	2400
GHCND:USW00093821	LOUISVILLE INTERNATIONAL AIRPORT KY US	20050620	283	167	148.7	38.18111	-85.7392	0	2400	0	2400
GHCND:USW00093821	LOUISVILLE INTERNATIONAL AIRPORT KY US	20050621	294	161	148.7	38.18111	-85.7392	0	2400	0	2400
GHCND:USW00093821	LOUISVILLE INTERNATIONAL AIRPORT KY US	20050622	322	217	148.7	38.18111	-85.7392	0	2400	0	2400
GHCND:USW00093821	LOUISVILLE INTERNATIONAL AIRPORT KY US	20050623	328	178	148.7	38.18111	-85.7392	0	2400	0	2400
GHCND:USW00093821	LOUISVILLE INTERNATIONAL AIRPORT KY US	20050624	339	183	148.7	38.18111	-85.7392	0	2400	0	2400
GHCND:USW00093821	LOUISVILLE INTERNATIONAL AIRPORT KY US	20050625	344	206	148.7	38.18111	-85.7392	0	2400	0	2400
GHCND:USW00093821	LOUISVILLE INTERNATIONAL AIRPORT KY US	20050626	350	228	148.7	38.18111	-85.7392	0	2400	0	2400
GHCND:USW00093821	LOUISVILLE INTERNATIONAL AIRPORT KY US	20050627	333	250	148.7	38.18111	-85.7392	0	2400	0	2400
GHCND:USW00093821	LOUISVILLE INTERNATIONAL AIRPORT KY US	20050628	333	211	148.7	38.18111	-85.7392	0	2400	0	2400
GHCND:USW00093821	LOUISVILLE INTERNATIONAL AIRPORT KY US	20050629	333	233	148.7	38.18111	-85.7392	0	2400	0	2400
GHCND:USW00093821	LOUISVILLE INTERNATIONAL AIRPORT KY US	20050630	344	228	148.7	38.18111	-85.7392	0	2400	0	2400
GHCND:USW00093821	LOUISVILLE INTERNATIONAL AIRPORT KY US	20050701	311	217	148.7	38.18111	-85.7392	0	2400	0	2400
GHCND:USW00093821	LOUISVILLE INTERNATIONAL AIRPORT KY US	20050702	300	183	148.7	38.18111	-85.7392	0	2400	0	2400
GHCND:USW00093821	LOUISVILLE INTERNATIONAL AIRPORT KY US	20050703	322	194	148.7	38.18111	-85.7392	0	2400	0	2400
GHCND:USW00093821	LOUISVILLE INTERNATIONAL AIRPORT KY US	20050704	333	211	148.7	38.18111	-85.7392	0	2400	0	2400
GHCND:USW00093821	LOUISVILLE INTERNATIONAL AIRPORT KY US	20050705	294	222	148.7	38.18111	-85.7392	0	2400	0	2400
GHCND:USW00093821	LOUISVILLE INTERNATIONAL AIRPORT KY US	20050706	311	217	148.7	38.18111	-85.7392	0	2400	0	2400
GHCND:USW00093821	LOUISVILLE INTERNATIONAL AIRPORT KY US	20050707	328	206	148.7	38.18111	-85.7392	0	2400	0	2400
GHCND:USW00093821	LOUISVILLE INTERNATIONAL AIRPORT KY US	20050708	328	211	148.7	38.18111	-85.7392	0	2400	0	2400
GHCND:USW00093821	LOUISVILLE INTERNATIONAL AIRPORT KY US	20050709	328	206	148.7	38.18111	-85.7392	0	2400	0	2400
GHCND:USW00093821	LOUISVILLE INTERNATIONAL AIRPORT KY US	20050710	344	194	148.7	38.18111	-85.7392	0	2400	0	2400
GHCND:USW00093821	LOUISVILLE INTERNATIONAL AIRPORT KY US	20050711	272	233	148.7	38.18111	-85.7392	0	2400	0	2400
GHCND:USW00093821	LOUISVILLE INTERNATIONAL AIRPORT KY US	20050712	244	194	148.7	38.18111	-85.7392	0	2400	0	2400
GHCND:USW00093821	LOUISVILLE INTERNATIONAL AIRPORT KY US	20050713	233	200	148.7	38.18111	-85.7392	0	2400	0	2400
GHCND:USW00093821	LOUISVILLE INTERNATIONAL AIRPORT KY US	20050714	272	211	148.7	38.18111	-85.7392	0	2400	0	2400
GHCND:USW00093821	LOUISVILLE INTERNATIONAL AIRPORT KY US	20050715	294	228	148.7	38.18111	-85.7392	0	2400	0	2400
GHCND:USW00093821	LOUISVILLE INTERNATIONAL AIRPORT KY US	20050716	294	228	148.7	38.18111	-85.7392	0	2400	0	2400
GHCND:USW00093821	LOUISVILLE INTERNATIONAL AIRPORT KY US	20050717	294	233	148.7	38.18111	-85.7392	0	2400	0	2400
GHCND:USW00093821	LOUISVILLE INTERNATIONAL AIRPORT KY US	20050718	322	228	148.7	38.18111	-85.7392	0	2400	0	2400
GHCND:USW00093821	LOUISVILLE INTERNATIONAL AIRPORT KY US	20050719	322	244	148.7	38.18111	-85.7392	0	2400	0	2400
GHCND:USW00093821	LOUISVILLE INTERNATIONAL AIRPORT KY US	20050720	322	239	148.7	38.18111	-85.7392	0	2400	0	2400
GHCND:USW00093821	LOUISVILLE INTERNATIONAL AIRPORT KY US	20050721	350	250	148.7	38.18111	-85.7392	0	2400	0	2400
GHCND:USW00093821	LOUISVILLE INTERNATIONAL AIRPORT KY US	20050722	311	206	148.7	38.18111	-85.7392	0	2400	0	2400
GHCND:USW00093821	LOUISVILLE INTERNATIONAL AIRPORT KY US	20050723	339	228	148.7	38.18111	-85.7392	0	2400	0	2400
GHCND:USW00093821	LOUISVILLE INTERNATIONAL AIRPORT KY US	20050724	350	233	148.7	38.18111	-85.7392	0	2400	0	2400
GHCND:USW00093821	LOUISVILLE INTERNATIONAL AIRPORT KY US	20050725	367	233	148.7	38.18111	-85.7392	0	2400	0	2400
GHCND:USW00093821	LOUISVILLE INTERNATIONAL AIRPORT KY US	20050726	361	261	148.7	38.18111	-85.7392	0	2400	0	2400
GHCND:USW00093821	LOUISVILLE INTERNATIONAL AIRPORT KY US	20050727	306	211	148.7	38.18111	-85.7392	0	2400	0	2400
GHCND:USW00093821	LOUISVILLE INTERNATIONAL AIRPORT KY US	20050728	289	183	148.7	38.18111	-85.7392	0	2400	0	2400
GHCND:USW00093821	LOUISVILLE INTERNATIONAL AIRPORT KY US	20050729	300	178	148.7	38.18111	-85.7392	0	2400	0	2400
GHCND:USW00093821	LOUISVILLE INTERNATIONAL AIRPORT KY US	20050730	328	183	148.7	38.18111	-85.7392	0	2400	0	2400
GHCND:USW00093821	LOUISVILLE INTERNATIONAL AIRPORT KY US	20050731	333	194	148.7	38.18111	-85.7392	0	2400	0	2400
GHCND:USW00093821	LOUISVILLE INTERNATIONAL AIRPORT KY US	20050801	356	222	148.7	38.18111	-85.7392	0	2400	0	2400
GHCND:USW00093821	LOUISVILLE INTERNATIONAL AIRPORT KY US	20050802	361	217	148.7	38.18111	-85.7392	0	2400	0	2400
GHCND:USW00093821	LOUISVILLE INTERNATIONAL AIRPORT KY US	20050803	356	222	148.7	38.18111	-85.7392	0	2400	0	2400
GHCND:USW00093821	LOUISVILLE INTERNATIONAL AIRPORT KY US	20050804	361	228	148.7	38.18111	-85.7392	0	2400	0	2400
GHCND:USW00093821	LOUISVILLE INTERNATIONAL AIRPORT KY US	20050805	344	233	148.7	38.18111	-85.7392	0	2400	0	2400
GHCND:USW00093821	LOUISVILLE INTERNATIONAL AIRPORT KY US	20050806	322	233	148.7	38.18111	-85.7392	0	2400	0	2400
GHCND:USW00093821	LOUISVILLE INTERNATIONAL AIRPORT KY US	20050807	333	228	148.7	38.18111	-85.7392	0	2400	0	2400
GHCND:USW00093821	LOUISVILLE INTERNATIONAL AIRPORT KY US	20050808	333	217	148.7	38.18111	-85.7392	0	2400	0	2400
GHCND:USW00093821	LOUISVILLE INTERNATIONAL AIRPORT KY US	20050809	344	217	148.7	38.18111	-85.7392	0	2400	0	2400
GHCND:USW00093821	LOUISVILLE INTERNATIONAL AIRPORT KY US	20050810	344	228	148.7	38.18111	-85.7392	0	2400	0	2400
GHCND:USW00093821	LOUISVILLE INTERNATIONAL AIRPORT KY US	20050811	356	239	148.7	38.18111	-85.7392	0	2400	0	2400
GHCND:USW00093821	LOUISVILLE INTERNATIONAL AIRPORT KY US	20050812	361	239	148.7	38.18111	-85.7392	0	2400	0	2400
GHCND:USW00093821	LOUISVILLE INTERNATIONAL AIRPORT KY US	20050813	361	222	148.7	38.18111	-85.7392	0	2400	0	2400
GHCND:USW00093821	LOUISVILLE INTERNATIONAL AIRPORT KY US	20050814	333	211	148.7	38.18111	-85.7392	0	2400	0	2400
GHCND:USW00093821	LOUISVILLE INTERNATIONAL AIRPORT KY US	20050815	300	222	148.7	38.18111	-85.7392	0	2400	0	2400
GHCND:USW00093821	LOUISVILLE INTERNATIONAL AIRPORT KY US	20050816	272	228	148.7	38.18111	-85.7392	0	2400	0	2400
GHCND:USW00093821	LOUISVILLE INTERNATIONAL AIRPORT KY US	20050817	300	222	148.7	38.18111	-85.7392	0	2400	0	2400
GHCND:USW00093821	LOUISVILLE INTERNATIONAL AIRPORT KY US	20050818	289	233	148.7	38.18111	-85.7392	0	2400	0	2400
GHCND:USW00093821	LOUISVILLE INTERNATIONAL AIRPORT KY US	20050819	339	222	148.7	38.18111	-85.7392	0	2400	0	2400
GHCND:USW00093821	LOUISVILLE INTERNATIONAL AIRPORT KY US	20050820	356	244	148.7	38.18111	-85.7392	0	2400	0	2400
GHCND:USW00093821	LOUISVILLE INTERNATIONAL AIRPORT KY US	20050821	333	228	148.7	38.18111	-85.7392	0	2400	0	2400
GHCND:USW00093821	LOUISVILLE INTERNATIONAL AIRPORT KY US	20050822	322	211	148.7	38.18111	-85.7392	0	2400	0	2400
GHCND:USW00093821	LOUISVILLE INTERNATIONAL AIRPORT KY US	20050823	289	183	148.7	38.18111	-85.7392	0	2400	0	2400
GHCND:USW00093821	LOUISVILLE INTERNATIONAL AIRPORT KY US	20050824	311	178	148.7	38.18111	-85.7392	0	2400	0	2400
GHCND:USW00093821	LOUISVILLE INTERNATIONAL AIRPORT KY US	20050825	339	183	148.7	38.18111	-85.7392	0	2400	0	2400
GHCND:USW00093821	LOUISVILLE INTERNATIONAL AIRPORT KY US	20050826	300	222	148.7	38.18111	-85.7392	0	2400	0	2400
GHCND:USW00093821	LOUISVILLE INTERNATIONAL AIRPORT KY US	20050827	306	228	148.7	38.18111	-85.7392	0	2400	0	2400
GHCND:USW00093821	LOUISVILLE INTERNATIONAL AIRPORT KY US	20050828	322	211	148.7	38.18111	-85.7392	0	2400	0	2400
GHCND:USW00093821	LOUISVILLE INTERNATIONAL AIRPORT KY US	20050829	244	217	148.7	38.18111	-85.7392	0	2400	0	2400
GHCND:USW00093821	LOUISVILLE INTERNATIONAL AIRPORT KY US	20050830	233	206	148.7	38.18111	-85.7392	0	2400	0	2400
GHCND:USW00093821	LOUISVILLE INTERNATIONAL AIRPORT KY US	20050831	289	189	148.7	38.18111	-85.7392	0	2400	0	2400
GHCND:USW00093821	LOUISVILLE INTERNATIONAL AIRPORT KY US	20050901	306	183	148.7	38.18111	-85.7392	0	2400	0	2400
GHCND:USW00093821	LOUISVILLE INTERNATIONAL AIRPORT KY US	20050902	306	189	148.7	38.18111	-85.7392	0	2400	0	2400
GHCND:USW00093821	LOUISVILLE INTERNATIONAL AIRPORT KY US	20050903	289	172	148.7	38.18111	-85.7392	0	2400	0	2400
GHCND:USW00093821	LOUISVILLE INTERNATIONAL AIRPORT KY US	20050904	283	167	148.7	38.18111	-85.7392	0	2400	0	2400
GHCND:USW00093821	LOUISVILLE INTERNATIONAL AIRPORT KY US	20050905	289	156	148.7	38.18111	-85.7392	0	2400	0	2400
GHCND:USW00093821	LOUISVILLE INTERNATIONAL AIRPORT KY US	20050906	300	178	148.7	38.18111	-85.7392	0	2400	0	2400
GHCND:USW00093821	LOUISVILLE INTERNATIONAL AIRPORT KY US	20050907	300	194	148.7	38.18111	-85.7392	0	2400	0	2400
GHCND:USW00093821	LOUISVILLE INTERNATIONAL AIRPORT KY US	20050908	300	167	148.7	38.18111	-85.7392	0	2400	0	2400
GHCND:USW00093821	LOUISVILLE INTERNATIONAL AIRPORT KY US	20050909	311	206	148.7	38.18111	-85.7392	0	2400	0	2400
GHCND:USW00093821	LOUISVILLE INTERNATIONAL AIRPORT KY US	20050910	311	211	148.7	38.18111	-85.7392	0	2400	0	2400
GHCND:USW00093821	LOUISVILLE INTERNATIONAL AIRPORT KY US	20050911	322	194	148.7	38.18111	-85.7392	0	2400	0	2400
GHCND:USW00093821	LOUISVILLE INTERNATIONAL AIRPORT KY US	20050912	317	183	148.7	38.18111	-85.7392	0	2400	0	2400
GHCND:USW00093821	LOUISVILLE INTERNATIONAL AIRPORT KY US	20050913	306	189	148.7	38.18111	-85.7392	0	2400	0	2400
GHCND:USW00093821	LOUISVILLE INTERNATIONAL AIRPORT KY US	20050914	300	206	148.7	38.18111	-85.7392	0	2400	0	2400
GHCND:USW00093821	LOUISVILLE INTERNATIONAL AIRPORT KY US	20050915	294	206	148.7	38.18111	-85.7392	0	2400	0	2400
GHCND:USW00093821	LOUISVILLE INTERNATIONAL AIRPORT KY US	20050916	289	200	148.7	38.18111	-85.7392	0	2400	0	2400
GHCND:USW00093821	LOUISVILLE INTERNATIONAL AIRPORT KY US	20050917	239	172	148.7	38.18111	-85.7392	0	2400	0	2400
GHCND:USW00093821	LOUISVILLE INTERNATIONAL AIRPORT KY US	20050918	261	161	148.7	38.18111	-85.7392	0	2400	0	2400
GHCND:USW00093821	LOUISVILLE INTERNATIONAL AIRPORT KY US	20050919	317	167	148.7	38.18111	-85.7392	0	2400	0	2400
GHCND:USW00093821	LOUISVILLE INTERNATIONAL AIRPORT KY US	20050920	272	194	148.7	38.18111	-85.7392	0	2400	0	2400
GHCND:USW00093821	LOUISVILLE INTERNATIONAL AIRPORT KY US	20050921	294	189	148.7	38.18111	-85.7392	0	2400	0	2400
GHCND:USW00093821	LOUISVILLE INTERNATIONAL AIRPORT KY US	20050922	322	183	148.7	38.18111	-85.7392	0	2400	0	2400
GHCND:USW00093821	LOUISVILLE INTERNATIONAL AIRPORT KY US	20050923	322	228	148.7	38.18111	-85.7392	0	2400	0	2400
GHCND:USW00093821	LOUISVILLE INTERNATIONAL AIRPORT KY US	20050924	317	206	148.7	38.18111	-85.7392	0	2400	0	2400
GHCND:USW00093821	LOUISVILLE INTERNATIONAL AIRPORT KY US	20050925	244	211	148.7	38.18111	-85.7392	0	2400	0	2400
GHCND:USW00093821	LOUISVILLE INTERNATIONAL AIRPORT KY US	20050926	261	189	148.7	38.18111	-85.7392	0	2400	0	2400
GHCND:USW00093821	LOUISVILLE INTERNATIONAL AIRPORT KY US	20050927	261	156	148.7	38.18111	-85.7392	0	2400	0	2400
GHCND:USW00093821	LOUISVILLE INTERNATIONAL AIRPORT KY US	20050928	294	144	148.7	38.18111	-85.7392	0	2400	0	2400
GHCND:USW00093821	LOUISVILLE INTERNATIONAL AIRPORT KY US	20050929	211	111	148.7	38.18111	-85.7392	0	2400	0	2400
GHCND:USW00093821	LOUISVILLE INTERNATIONAL AIRPORT KY US	20050930	228	83	148.7	38.18111	-85.7392	0	2400	0	2400
GHCND:USW00093821	LOUISVILLE INTERNATIONAL AIRPORT KY US	20051001	272	106	148.7	38.18111	-85.7392	0	2400	0	2400
GHCND:USW00093821	LOUISVILLE INTERNATIONAL AIRPORT KY US	20051002	300	178	148.7	38.18111	-85.7392	0	2400	0	2400
GHCND:USW00093821	LOUISVILLE INTERNATIONAL AIRPORT KY US	20051003	306	183	148.7	38.18111	-85.7392	0	2400	0	2400
GHCND:USW00093821	LOUISVILLE INTERNATIONAL AIRPORT KY US	20051004	306	183	148.7	38.18111	-85.7392	0	2400	0	2400
GHCND:USW00093821	LOUISVILLE INTERNATIONAL AIRPORT KY US	20051005	300	172	148.7	38.18111	-85.7392	0	2400	0	2400

GHCND:USW00093821	LOUISVILLE INTERNATIONAL AIRPORT KY US	20051006	294	167	148.7	38.18111	-85.7392	0	2400	0	2400
GHCND:USW00093821	LOUISVILLE INTERNATIONAL AIRPORT KY US	20051007	172	106	148.7	38.18111	-85.7392	0	2400	0	2400
GHCND:USW00093821	LOUISVILLE INTERNATIONAL AIRPORT KY US	20051008	183	100	148.7	38.18111	-85.7392	0	2400	0	2400
GHCND:USW00093821	LOUISVILLE INTERNATIONAL AIRPORT KY US	20051009	144	106	148.7	38.18111	-85.7392	0	2400	0	2400
GHCND:USW00093821	LOUISVILLE INTERNATIONAL AIRPORT KY US	20051010	167	122	148.7	38.18111	-85.7392	0	2400	0	2400
GHCND:USW00093821	LOUISVILLE INTERNATIONAL AIRPORT KY US	20051011	228	150	148.7	38.18111	-85.7392	0	2400	0	2400
GHCND:USW00093821	LOUISVILLE INTERNATIONAL AIRPORT KY US	20051012	233	156	148.7	38.18111	-85.7392	0	2400	0	2400
GHCND:USW00093821	LOUISVILLE INTERNATIONAL AIRPORT KY US	20051013	239	144	148.7	38.18111	-85.7392	0	2400	0	2400
GHCND:USW00093821	LOUISVILLE INTERNATIONAL AIRPORT KY US	20051014	244	139	148.7	38.18111	-85.7392	0	2400	0	2400
GHCND:USW00093821	LOUISVILLE INTERNATIONAL AIRPORT KY US	20051015	250	122	148.7	38.18111	-85.7392	0	2400	0	2400
GHCND:USW00093821	LOUISVILLE INTERNATIONAL AIRPORT KY US	20051016	206	67	148.7	38.18111	-85.7392	0	2400	0	2400
GHCND:USW00093821	LOUISVILLE INTERNATIONAL AIRPORT KY US	20051017	239	61	148.7	38.18111	-85.7392	0	2400	0	2400
GHCND:USW00093821	LOUISVILLE INTERNATIONAL AIRPORT KY US	20051018	261	133	148.7	38.18111	-85.7392	0	2400	0	2400
GHCND:USW00093821	LOUISVILLE INTERNATIONAL AIRPORT KY US	20051019	311	100	148.7	38.18111	-85.7392	0	2400	0	2400
GHCND:USW00093821	LOUISVILLE INTERNATIONAL AIRPORT KY US	20051020	272	150	148.7	38.18111	-85.7392	0	2400	0	2400
GHCND:USW00093821	LOUISVILLE INTERNATIONAL AIRPORT KY US	20051021	194	100	148.7	38.18111	-85.7392	0	2400	0	2400
GHCND:USW00093821	LOUISVILLE INTERNATIONAL AIRPORT KY US	20051022	172	89	148.7	38.18111	-85.7392	0	2400	0	2400
GHCND:USW00093821	LOUISVILLE INTERNATIONAL AIRPORT KY US	20051023	122	39	148.7	38.18111	-85.7392	0	2400	0	2400
GHCND:USW00093821	LOUISVILLE INTERNATIONAL AIRPORT KY US	20051024	106	28	148.7	38.18111	-85.7392	0	2400	0	2400
GHCND:USW00093821	LOUISVILLE INTERNATIONAL AIRPORT KY US	20051025	133	56	148.7	38.18111	-85.7392	0	2400	0	2400
GHCND:USW00093821	LOUISVILLE INTERNATIONAL AIRPORT KY US	20051026	139	28	148.7	38.18111	-85.7392	0	2400	0	2400
GHCND:USW00093821	LOUISVILLE INTERNATIONAL AIRPORT KY US	20051027	133	61	148.7	38.18111	-85.7392	0	2400	0	2400
GHCND:USW00093821	LOUISVILLE INTERNATIONAL AIRPORT KY US	20051028	133	28	148.7	38.18111	-85.7392	0	2400	0	2400
GHCND:USW00093821	LOUISVILLE INTERNATIONAL AIRPORT KY US	20051029	150	6	148.7	38.18111	-85.7392	0	2400	0	2400
GHCND:USW00093821	LOUISVILLE INTERNATIONAL AIRPORT KY US	20051030	200	6	148.7	38.18111	-85.7392	0	2400	0	2400
GHCND:USW00093821	LOUISVILLE INTERNATIONAL AIRPORT KY US	20051031	222	78	148.7	38.18111	-85.7392	0	2400	0	2400
GHCND:USW00093821	LOUISVILLE INTERNATIONAL AIRPORT KY US	20051101	156	61	148.7	38.18111	-85.7392	0	2400	0	2400
GHCND:USW00093821	LOUISVILLE INTERNATIONAL AIRPORT KY US	20051102	206	28	148.7	38.18111	-85.7392	0	2400	0	2400
GHCND:USW00093821	LOUISVILLE INTERNATIONAL AIRPORT KY US	20051103	239	83	148.7	38.18111	-85.7392	0	2400	0	2400
GHCND:USW00093821	LOUISVILLE INTERNATIONAL AIRPORT KY US	20051104	211	156	148.7	38.18111	-85.7392	0	2400	0	2400
GHCND:USW00093821	LOUISVILLE INTERNATIONAL AIRPORT KY US	20051105	256	150	148.7	38.18111	-85.7392	0	2400	0	2400
GHCND:USW00093821	LOUISVILLE INTERNATIONAL AIRPORT KY US	20051106	217	94	148.7	38.18111	-85.7392	0	2400	0	2400
GHCND:USW00093821	LOUISVILLE INTERNATIONAL AIRPORT KY US	20051107	194	56	148.7	38.18111	-85.7392	0	2400	0	2400
GHCND:USW00093821	LOUISVILLE INTERNATIONAL AIRPORT KY US	20051108	250	128	148.7	38.18111	-85.7392	0	2400	0	2400
GHCND:USW00093821	LOUISVILLE INTERNATIONAL AIRPORT KY US	20051109	250	117	148.7	38.18111	-85.7392	0	2400	0	2400
GHCND:USW00093821	LOUISVILLE INTERNATIONAL AIRPORT KY US	20051110	128	28	148.7	38.18111	-85.7392	0	2400	0	2400
GHCND:USW00093821	LOUISVILLE INTERNATIONAL AIRPORT KY US	20051111	161	-6	148.7	38.18111	-85.7392	0	2400	0	2400
GHCND:USW00093821	LOUISVILLE INTERNATIONAL AIRPORT KY US	20051112	217	44	148.7	38.18111	-85.7392	0	2400	0	2400
GHCND:USW00093821	LOUISVILLE INTERNATIONAL AIRPORT KY US	20051113	189	117	148.7	38.18111	-85.7392	0	2400	0	2400
GHCND:USW00093821	LOUISVILLE INTERNATIONAL AIRPORT KY US	20051114	156	67	148.7	38.18111	-85.7392	0	2400	0	2400
GHCND:USW00093821	LOUISVILLE INTERNATIONAL AIRPORT KY US	20051115	222	100	148.7	38.18111	-85.7392	0	2400	0	2400
GHCND:USW00093821	LOUISVILLE INTERNATIONAL AIRPORT KY US	20051116	100	-11	148.7	38.18111	-85.7392	0	2400	0	2400
GHCND:USW00093821	LOUISVILLE INTERNATIONAL AIRPORT KY US	20051117	22	-50	148.7	38.18111	-85.7392	0	2400	0	2400
GHCND:USW00093821	LOUISVILLE INTERNATIONAL AIRPORT KY US	20051118	94	-56	148.7	38.18111	-85.7392	0	2400	0	2400
GHCND:USW00093821	LOUISVILLE INTERNATIONAL AIRPORT KY US	20051119	139	-11	148.7	38.18111	-85.7392	0	2400	0	2400
GHCND:USW00093821	LOUISVILLE INTERNATIONAL AIRPORT KY US	20051120	156	22	148.7	38.18111	-85.7392	0	2400	0	2400
GHCND:USW00093821	LOUISVILLE INTERNATIONAL AIRPORT KY US	20051121	89	0	148.7	38.18111	-85.7392	0	2400	0	2400
GHCND:USW00093821	LOUISVILLE INTERNATIONAL AIRPORT KY US	20051122	89	0	148.7	38.18111	-85.7392	0	2400	0	2400
GHCND:USW00093821	LOUISVILLE INTERNATIONAL AIRPORT KY US	20051123	122	0	148.7	38.18111	-85.7392	0	2400	0	2400
GHCND:USW00093821	LOUISVILLE INTERNATIONAL AIRPORT KY US	20051124	100	-67	148.7	38.18111	-85.7392	0	2400	0	2400
GHCND:USW00093821	LOUISVILLE INTERNATIONAL AIRPORT KY US	20051125	6	-78	148.7	38.18111	-85.7392	0	2400	0	2400
GHCND:USW00093821	LOUISVILLE INTERNATIONAL AIRPORT KY US	20051126	122	-39	148.7	38.18111	-85.7392	0	2400	0	2400
GHCND:USW00093821	LOUISVILLE INTERNATIONAL AIRPORT KY US	20051127	156	94	148.7	38.18111	-85.7392	0	2400	0	2400
GHCND:USW00093821	LOUISVILLE INTERNATIONAL AIRPORT KY US	20051128	217	106	148.7	38.18111	-85.7392	0	2400	0	2400
GHCND:USW00093821	LOUISVILLE INTERNATIONAL AIRPORT KY US	20051129	111	22	148.7	38.18111	-85.7392	0	2400	0	2400
GHCND:USW00093821	LOUISVILLE INTERNATIONAL AIRPORT KY US	20051130	61	-11	148.7	38.18111	-85.7392	0	2400	0	2400
GHCND:USW00093821	LOUISVILLE INTERNATIONAL AIRPORT KY US	20051201	67	-17	148.7	38.18111	-85.7392	0	2400	0	2400
GHCND:USW00093821	LOUISVILLE INTERNATIONAL AIRPORT KY US	20051202	11	-61	148.7	38.18111	-85.7392	0	2400	0	2400
GHCND:USW00093821	LOUISVILLE INTERNATIONAL AIRPORT KY US	20051203	33	-11	148.7	38.18111	-85.7392	0	2400	0	2400
GHCND:USW00093821	LOUISVILLE INTERNATIONAL AIRPORT KY US	20051204	33	-11	148.7	38.18111	-85.7392	0	2400	0	2400
GHCND:USW00093821	LOUISVILLE INTERNATIONAL AIRPORT KY US	20051205	0	-61	148.7	38.18111	-85.7392	0	2400	0	2400
GHCND:USW00093821	LOUISVILLE INTERNATIONAL AIRPORT KY US	20051206	-6	-83	148.7	38.18111	-85.7392	0	2400	0	2400
GHCND:USW00093821	LOUISVILLE INTERNATIONAL AIRPORT KY US	20051207	6	-72	148.7	38.18111	-85.7392	0	2400	0	2400
GHCND:USW00093821	LOUISVILLE INTERNATIONAL AIRPORT KY US	20051208	11	-50	148.7	38.18111	-85.7392	0	2400	0	2400
GHCND:USW00093821	LOUISVILLE INTERNATIONAL AIRPORT KY US	20051209	-50	-106	148.7	38.18111	-85.7392	0	2400	0	2400
GHCND:USW00093821	LOUISVILLE INTERNATIONAL AIRPORT KY US	20051210	22	-67	148.7	38.18111	-85.7392	0	2400	0	2400
GHCND:USW00093821	LOUISVILLE INTERNATIONAL AIRPORT KY US	20051211	44	17	148.7	38.18111	-85.7392	0	2400	0	2400
GHCND:USW00093821	LOUISVILLE INTERNATIONAL AIRPORT KY US	20051212	22	-22	148.7	38.18111	-85.7392	0	2400	0	2400
GHCND:USW00093821	LOUISVILLE INTERNATIONAL AIRPORT KY US	20051213	39	-22	148.7	38.18111	-85.7392	0	2400	0	2400
GHCND:USW00093821	LOUISVILLE INTERNATIONAL AIRPORT KY US	20051214	67	-6	148.7	38.18111	-85.7392	0	2400	0	2400
GHCND:USW00093821	LOUISVILLE INTERNATIONAL AIRPORT KY US	20051215	67	22	148.7	38.18111	-85.7392	0	2400	0	2400
GHCND:USW00093821	LOUISVILLE INTERNATIONAL AIRPORT KY US	20051216	50	-6	148.7	38.18111	-85.7392	0	2400	0	2400
GHCND:USW00093821	LOUISVILLE INTERNATIONAL AIRPORT KY US	20051217	56	-39	148.7	38.18111	-85.7392	0	2400	0	2400
GHCND:USW00093821	LOUISVILLE INTERNATIONAL AIRPORT KY US	20051218	44	-22	148.7	38.18111	-85.7392	0	2400	0	2400
GHCND:USW00093821	LOUISVILLE INTERNATIONAL AIRPORT KY US	20051219	-17	-89	148.7	38.18111	-85.7392	0	2400	0	2400
GHCND:USW00093821	LOUISVILLE INTERNATIONAL AIRPORT KY US	20051220	6	-94	148.7	38.18111	-85.7392	0	2400	0	2400
GHCND:USW00093821	LOUISVILLE INTERNATIONAL AIRPORT KY US	20051221	39	-89	148.7	38.18111	-85.7392	0	2400	0	2400
GHCND:USW00093821	LOUISVILLE INTERNATIONAL AIRPORT KY US	20051222	61	-61	148.7	38.18111	-85.7392	0	2400	0	2400
GHCND:USW00093821	LOUISVILLE INTERNATIONAL AIRPORT KY US	20051223	122	17	148.7	38.18111	-85.7392	0	2400	0	2400
GHCND:USW00093821	LOUISVILLE INTERNATIONAL AIRPORT KY US	20051224	106	33	148.7	38.18111	-85.7392	0	2400	0	2400
GHCND:USW00093821	LOUISVILLE INTERNATIONAL AIRPORT KY US	20051225	83	17	148.7	38.18111	-85.7392	0	2400	0	2400
GHCND:USW00093821	LOUISVILLE INTERNATIONAL AIRPORT KY US	20051226	28	11	148.7	38.18111	-85.7392	0	2400	0	2400
GHCND:USW00093821	LOUISVILLE INTERNATIONAL AIRPORT KY US	20051227	139	-6	148.7	38.18111	-85.7392	0	2400	0	2400
GHCND:USW00093821	LOUISVILLE INTERNATIONAL AIRPORT KY US	20051228	161	33	148.7	38.18111	-85.7392	0	2400	0	2400
GHCND:USW00093821	LOUISVILLE INTERNATIONAL AIRPORT KY US	20051229	39	22	148.7	38.18111	-85.7392	0	2400	0	2400
GHCND:USW00093821	LOUISVILLE INTERNATIONAL AIRPORT KY US	20051230	78	28	148.7	38.18111	-85.7392	0	2400	0	2400
GHCND:USW00093821	LOUISVILLE INTERNATIONAL AIRPORT KY US	20051231	100	6	148.7	38.18111	-85.7392	0	2400	0	2400
GHCND:USW00093821	LOUISVILLE INTERNATIONAL AIRPORT KY US	20060101	156	-6	148.7	38.18111	-85.7392	0	2400	0	2400
GHCND:USW00093821	LOUISVILLE INTERNATIONAL AIRPORT KY US	20060102	222	94	148.7	38.18111	-85.7392	0	2400	0	2400
GHCND:USW00093821	LOUISVILLE INTERNATIONAL AIRPORT KY US	20060103	94	67	148.7	38.18111	-85.7392	0	2400	0	2400
GHCND:USW00093821	LOUISVILLE INTERNATIONAL AIRPORT KY US	20060104	161	56	148.7	38.18111	-85.7392	0	2400	0	2400
GHCND:USW00093821	LOUISVILLE INTERNATIONAL AIRPORT KY US	20060105	56	11	148.7	38.18111	-85.7392	0	2400	0	2400
GHCND:USW00093821	LOUISVILLE INTERNATIONAL AIRPORT KY US	20060106	22	0	148.7	38.18111	-85.7392	0	2400	0	2400
GHCND:USW00093821	LOUISVILLE INTERNATIONAL AIRPORT KY US	20060107	83	-11	148.7	38.18111	-85.7392	0	2400	0	2400
GHCND:USW00093821	LOUISVILLE INTERNATIONAL AIRPORT KY US	20060108	189	17	148.7	38.18111	-85.7392	0	2400	0	2400
GHCND:USW00093821	LOUISVILLE INTERNATIONAL AIRPORT KY US	20060109	172	28	148.7	38.18111	-85.7392	0	2400	0	2400
GHCND:USW00093821	LOUISVILLE INTERNATIONAL AIRPORT KY US	20060110	106	11	148.7	38.18111	-85.7392	0	2400	0	2400
GHCND:USW00093821	LOUISVILLE INTERNATIONAL AIRPORT KY US	20060111	100	39	148.7	38.18111	-85.7392	0	2400	0	2400
GHCND:USW00093821	LOUISVILLE INTERNATIONAL AIRPORT KY US	20060112	150	17	148.7	38.18111	-85.7392	0	2400	0	2400
GHCND:USW00093821	LOUISVILLE INTERNATIONAL AIRPORT KY US	20060113	144	11	148.7	38.18111	-85.7392	0	2400	0	2400
GHCND:USW00093821	LOUISVILLE INTERNATIONAL AIRPORT KY US	20060114	56	-11	148.7	38.18111	-85.7392	0	2400	0	2400
GHCND:USW00093821	LOUISVILLE INTERNATIONAL AIRPORT KY US	20060115	67	-39	148.7	38.18111	-85.7392	0	2400	0	2400
GHCND:USW00093821	LOUISVILLE INTERNATIONAL AIRPORT KY US	20060116	150	6	148.7	38.18111	-85.7392	0	2400	0	2400
GHCND:USW00093821	LOUISVILLE INTERNATIONAL AIRPORT KY US	20060117	133	-17	148.7	38.18111	-85.7392	0	2400	0	2400
GHCND:USW00093821	LOUISVILLE INTERNATIONAL AIRPORT KY US	20060118	28	-22	148.7	38.18111	-85.7392	0	2400	0	2400
GHCND:USW00093821	LOUISVILLE INTERNATIONAL AIRPORT KY US	20060119	172	11	148.7	38.18111	-85.7392	0	2400	0	2400
GHCND:USW00093821	LOUISVILLE INTERNATIONAL AIRPORT KY US	20060120	183	122	148.7	38.18111	-85.7392	0	2400	0	2400
GHCND:USW00093821	LOUISVILLE INTERNATIONAL AIRPORT KY US	20060121	144	39	148.7	38.18111	-85.7392	0	2400	0	2400
GHCND:USW00093821	LOUISVILLE INTERNATIONAL AIRPORT KY US	20060122	44	22	148.7	38.18111	-85.7392	0	2400	0	2400
GHCND:USW00093821	LOUISVILLE INTERNATIONAL AIRPORT KY US	20060123	94	6	148.7	38.18111	-85.7392	0	2400	0	2400
GHCND:USW00093821	LOUISVILLE INTERNATIONAL AIRPORT KY US	20060124	122	-6	148.7	38.18111	-85.7392	0	2400	0	2400
GHCND:USW00093821	LOUISVILLE INTERNATIONAL AIRPORT KY US	20060125	56	-17	148.7	38.18111	-85.7392	0	2400	0	2400
GHCND:USW00093821	LOUISVILLE INTERNATIONAL AIRPORT KY US	20060126	67	-44	148.7	38.18111	-85.7392	0	2400	0	2400
GHCND:USW00093821	LOUISVILLE INTERNATIONAL AIRPORT KY US	20060127	133	-22	148.7	38.18111	-85.7392	0	2400	0	2400
GHCND:USW00093821	LOUISVILLE INTERNATIONAL AIRPORT KY US	20060128	172	78	148.7	38.18111	-85.7392	0	2400	0	2400
GHCND:USW00093821	LOUISVILLE INTERNATIONAL AIRPORT KY US	20060129	150	89	148.7	38.18111	-85.7392	0	2400	0	2400
GHCND:USW00093821	LOUISVILLE INTERNATIONAL AIRPORT KY US	20060130	106	28	148.7	38.18111	-85.7392	0	2400	0	2400
GHCND:USW00093821	LOUISVILLE INTERNATIONAL AIRPORT KY US	20060131	78	6	148.7	38.18111	-85.7392	0	2400	0	2400
GHCND:USW00093821	LOUISVILLE INTERNATIONAL AIRPORT KY US	20060201	167	-11	148.7	38.18111	-85.7392	0	2400	0	2400
GHCND:USW00093821	LOUISVILLE INTERNATIONAL AIRPORT KY US	20060202	128	67	148.7	38.18111	-85.7392	0	2400	0	2400
GHCND:USW00093821	LOUISVILLE INTERNATIONAL AIRPORT KY US	20060203	133	67	148.7	38.18111	-85.7392	0	2400	0	2400
GHCND:USW00093821	LOUISVILLE INTERNATIONAL AIRPORT KY US	20060204	94	-28	148.7	38.18111	-85.7392	0	2400	0	2400
GHCND:USW00093821	LOUISVILLE INTERNATIONAL AIRPORT KY US	20060205	-28	-56	148.7	38.18111	-85.7392	0	2400	0	2400
GHCND:USW00093821	LOUISVILLE INTERNATIONAL AIRPORT KY US	20060206	44	-56	148.7	38.18111	-85.7392	0	2400	0	2400

GHCND:USW00093821	LOUISVILLE INTERNATIONAL AIRPORT KY US	20060207	50	-50	148.7	38.18111	-85.7392	0	2400	0	2400
GHCND:USW00093821	LOUISVILLE INTERNATIONAL AIRPORT KY US	20060208	50	-17	148.7	38.18111	-85.7392	0	2400	0	2400
GHCND:USW00093821	LOUISVILLE INTERNATIONAL AIRPORT KY US	20060209	28	-56	148.7	38.18111	-85.7392	0	2400	0	2400
GHCND:USW00093821	LOUISVILLE INTERNATIONAL AIRPORT KY US	20060210	56	-83	148.7	38.18111	-85.7392	0	2400	0	2400
GHCND:USW00093821	LOUISVILLE INTERNATIONAL AIRPORT KY US	20060211	67	0	148.7	38.18111	-85.7392	0	2400	0	2400
GHCND:USW00093821	LOUISVILLE INTERNATIONAL AIRPORT KY US	20060212	17	-50	148.7	38.18111	-85.7392	0	2400	0	2400
GHCND:USW00093821	LOUISVILLE INTERNATIONAL AIRPORT KY US	20060213	33	-56	148.7	38.18111	-85.7392	0	2400	0	2400
GHCND:USW00093821	LOUISVILLE INTERNATIONAL AIRPORT KY US	20060214	150	6	148.7	38.18111	-85.7392	0	2400	0	2400
GHCND:USW00093821	LOUISVILLE INTERNATIONAL AIRPORT KY US	20060215	167	33	148.7	38.18111	-85.7392	0	2400	0	2400
GHCND:USW00093821	LOUISVILLE INTERNATIONAL AIRPORT KY US	20060216	200	122	148.7	38.18111	-85.7392	0	2400	0	2400
GHCND:USW00093821	LOUISVILLE INTERNATIONAL AIRPORT KY US	20060217	122	-17	148.7	38.18111	-85.7392	0	2400	0	2400
GHCND:USW00093821	LOUISVILLE INTERNATIONAL AIRPORT KY US	20060218	-17	-111	148.7	38.18111	-85.7392	0	2400	0	2400
GHCND:USW00093821	LOUISVILLE INTERNATIONAL AIRPORT KY US	20060219	-44	-128	148.7	38.18111	-85.7392	0	2400	0	2400
GHCND:USW00093821	LOUISVILLE INTERNATIONAL AIRPORT KY US	20060220	-6	-61	148.7	38.18111	-85.7392	0	2400	0	2400
GHCND:USW00093821	LOUISVILLE INTERNATIONAL AIRPORT KY US	20060221	89	-28	148.7	38.18111	-85.7392	0	2400	0	2400
GHCND:USW00093821	LOUISVILLE INTERNATIONAL AIRPORT KY US	20060222	61	22	148.7	38.18111	-85.7392	0	2400	0	2400
GHCND:USW00093821	LOUISVILLE INTERNATIONAL AIRPORT KY US	20060223	133	-6	148.7	38.18111	-85.7392	0	2400	0	2400
GHCND:USW00093821	LOUISVILLE INTERNATIONAL AIRPORT KY US	20060224	122	0	148.7	38.18111	-85.7392	0	2400	0	2400
GHCND:USW00093821	LOUISVILLE INTERNATIONAL AIRPORT KY US	20060225	144	-11	148.7	38.18111	-85.7392	0	2400	0	2400
GHCND:USW00093821	LOUISVILLE INTERNATIONAL AIRPORT KY US	20060226	44	-56	148.7	38.18111	-85.7392	0	2400	0	2400
GHCND:USW00093821	LOUISVILLE INTERNATIONAL AIRPORT KY US	20060227	133	-83	148.7	38.18111	-85.7392	0	2400	0	2400
GHCND:USW00093821	LOUISVILLE INTERNATIONAL AIRPORT KY US	20060228	178	39	148.7	38.18111	-85.7392	0	2400	0	2400
GHCND:USW00093821	LOUISVILLE INTERNATIONAL AIRPORT KY US	20060301	233	94	148.7	38.18111	-85.7392	0	2400	0	2400
GHCND:USW00093821	LOUISVILLE INTERNATIONAL AIRPORT KY US	20060302	200	44	148.7	38.18111	-85.7392	0	2400	0	2400
GHCND:USW00093821	LOUISVILLE INTERNATIONAL AIRPORT KY US	20060303	83	11	148.7	38.18111	-85.7392	0	2400	0	2400
GHCND:USW00093821	LOUISVILLE INTERNATIONAL AIRPORT KY US	20060304	83	-28	148.7	38.18111	-85.7392	0	2400	0	2400
GHCND:USW00093821	LOUISVILLE INTERNATIONAL AIRPORT KY US	20060305	78	-22	148.7	38.18111	-85.7392	0	2400	0	2400
GHCND:USW00093821	LOUISVILLE INTERNATIONAL AIRPORT KY US	20060306	72	33	148.7	38.18111	-85.7392	0	2400	0	2400
GHCND:USW00093821	LOUISVILLE INTERNATIONAL AIRPORT KY US	20060307	111	-11	148.7	38.18111	-85.7392	0	2400	0	2400
GHCND:USW00093821	LOUISVILLE INTERNATIONAL AIRPORT KY US	20060308	178	50	148.7	38.18111	-85.7392	0	2400	0	2400
GHCND:USW00093821	LOUISVILLE INTERNATIONAL AIRPORT KY US	20060309	200	117	148.7	38.18111	-85.7392	0	2400	0	2400
GHCND:USW00093821	LOUISVILLE INTERNATIONAL AIRPORT KY US	20060310	150	89	148.7	38.18111	-85.7392	0	2400	0	2400
GHCND:USW00093821	LOUISVILLE INTERNATIONAL AIRPORT KY US	20060311	156	83	148.7	38.18111	-85.7392	0	2400	0	2400
GHCND:USW00093821	LOUISVILLE INTERNATIONAL AIRPORT KY US	20060312	206	139	148.7	38.18111	-85.7392	0	2400	0	2400
GHCND:USW00093821	LOUISVILLE INTERNATIONAL AIRPORT KY US	20060313	222	61	148.7	38.18111	-85.7392	0	2400	0	2400
GHCND:USW00093821	LOUISVILLE INTERNATIONAL AIRPORT KY US	20060314	106	17	148.7	38.18111	-85.7392	0	2400	0	2400
GHCND:USW00093821	LOUISVILLE INTERNATIONAL AIRPORT KY US	20060315	139	22	148.7	38.18111	-85.7392	0	2400	0	2400
GHCND:USW00093821	LOUISVILLE INTERNATIONAL AIRPORT KY US	20060316	194	61	148.7	38.18111	-85.7392	0	2400	0	2400
GHCND:USW00093821	LOUISVILLE INTERNATIONAL AIRPORT KY US	20060317	139	33	148.7	38.18111	-85.7392	0	2400	0	2400
GHCND:USW00093821	LOUISVILLE INTERNATIONAL AIRPORT KY US	20060318	94	-11	148.7	38.18111	-85.7392	0	2400	0	2400
GHCND:USW00093821	LOUISVILLE INTERNATIONAL AIRPORT KY US	20060319	83	-11	148.7	38.18111	-85.7392	0	2400	0	2400
GHCND:USW00093821	LOUISVILLE INTERNATIONAL AIRPORT KY US	20060320	78	39	148.7	38.18111	-85.7392	0	2400	0	2400
GHCND:USW00093821	LOUISVILLE INTERNATIONAL AIRPORT KY US	20060321	61	-44	148.7	38.18111	-85.7392	0	2400	0	2400
GHCND:USW00093821	LOUISVILLE INTERNATIONAL AIRPORT KY US	20060322	72	-61	148.7	38.18111	-85.7392	0	2400	0	2400
GHCND:USW00093821	LOUISVILLE INTERNATIONAL AIRPORT KY US	20060323	89	-17	148.7	38.18111	-85.7392	0	2400	0	2400
GHCND:USW00093821	LOUISVILLE INTERNATIONAL AIRPORT KY US	20060324	94	6	148.7	38.18111	-85.7392	0	2400	0	2400
GHCND:USW00093821	LOUISVILLE INTERNATIONAL AIRPORT KY US	20060325	83	17	148.7	38.18111	-85.7392	0	2400	0	2400
GHCND:USW00093821	LOUISVILLE INTERNATIONAL AIRPORT KY US	20060326	106	-11	148.7	38.18111	-85.7392	0	2400	0	2400
GHCND:USW00093821	LOUISVILLE INTERNATIONAL AIRPORT KY US	20060327	144	-6	148.7	38.18111	-85.7392	0	2400	0	2400
GHCND:USW00093821	LOUISVILLE INTERNATIONAL AIRPORT KY US	20060328	111	83	148.7	38.18111	-85.7392	0	2400	0	2400
GHCND:USW00093821	LOUISVILLE INTERNATIONAL AIRPORT KY US	20060329	156	44	148.7	38.18111	-85.7392	0	2400	0	2400
GHCND:USW00093821	LOUISVILLE INTERNATIONAL AIRPORT KY US	20060330	250	44	148.7	38.18111	-85.7392	0	2400	0	2400
GHCND:USW00093821	LOUISVILLE INTERNATIONAL AIRPORT KY US	20060331	194	133	148.7	38.18111	-85.7392	0	2400	0	2400
GHCND:USW00093821	LOUISVILLE INTERNATIONAL AIRPORT KY US	20060401	206	94	148.7	38.18111	-85.7392	0	2400	0	2400
GHCND:USW00093821	LOUISVILLE INTERNATIONAL AIRPORT KY US	20060402	228	72	148.7	38.18111	-85.7392	0	2400	0	2400
GHCND:USW00093821	LOUISVILLE INTERNATIONAL AIRPORT KY US	20060403	167	67	148.7	38.18111	-85.7392	0	2400	0	2400
GHCND:USW00093821	LOUISVILLE INTERNATIONAL AIRPORT KY US	20060404	161	39	148.7	38.18111	-85.7392	0	2400	0	2400
GHCND:USW00093821	LOUISVILLE INTERNATIONAL AIRPORT KY US	20060405	194	50	148.7	38.18111	-85.7392	0	2400	0	2400
GHCND:USW00093821	LOUISVILLE INTERNATIONAL AIRPORT KY US	20060406	150	89	148.7	38.18111	-85.7392	0	2400	0	2400
GHCND:USW00093821	LOUISVILLE INTERNATIONAL AIRPORT KY US	20060407	272	122	148.7	38.18111	-85.7392	0	2400	0	2400
GHCND:USW00093821	LOUISVILLE INTERNATIONAL AIRPORT KY US	20060408	150	56	148.7	38.18111	-85.7392	0	2400	0	2400
GHCND:USW00093821	LOUISVILLE INTERNATIONAL AIRPORT KY US	20060409	150	22	148.7	38.18111	-85.7392	0	2400	0	2400
GHCND:USW00093821	LOUISVILLE INTERNATIONAL AIRPORT KY US	20060410	217	39	148.7	38.18111	-85.7392	0	2400	0	2400
GHCND:USW00093821	LOUISVILLE INTERNATIONAL AIRPORT KY US	20060411	256	83	148.7	38.18111	-85.7392	0	2400	0	2400
GHCND:USW00093821	LOUISVILLE INTERNATIONAL AIRPORT KY US	20060412	272	189	148.7	38.18111	-85.7392	0	2400	0	2400
GHCND:USW00093821	LOUISVILLE INTERNATIONAL AIRPORT KY US	20060413	294	150	148.7	38.18111	-85.7392	0	2400	0	2400
GHCND:USW00093821	LOUISVILLE INTERNATIONAL AIRPORT KY US	20060414	311	183	148.7	38.18111	-85.7392	0	2400	0	2400
GHCND:USW00093821	LOUISVILLE INTERNATIONAL AIRPORT KY US	20060415	300	206	148.7	38.18111	-85.7392	0	2400	0	2400
GHCND:USW00093821	LOUISVILLE INTERNATIONAL AIRPORT KY US	20060416	250	161	148.7	38.18111	-85.7392	0	2400	0	2400
GHCND:USW00093821	LOUISVILLE INTERNATIONAL AIRPORT KY US	20060417	206	133	148.7	38.18111	-85.7392	0	2400	0	2400
GHCND:USW00093821	LOUISVILLE INTERNATIONAL AIRPORT KY US	20060418	233	89	148.7	38.18111	-85.7392	0	2400	0	2400
GHCND:USW00093821	LOUISVILLE INTERNATIONAL AIRPORT KY US	20060419	261	122	148.7	38.18111	-85.7392	0	2400	0	2400
GHCND:USW00093821	LOUISVILLE INTERNATIONAL AIRPORT KY US	20060420	189	128	148.7	38.18111	-85.7392	0	2400	0	2400
GHCND:USW00093821	LOUISVILLE INTERNATIONAL AIRPORT KY US	20060421	189	156	148.7	38.18111	-85.7392	0	2400	0	2400
GHCND:USW00093821	LOUISVILLE INTERNATIONAL AIRPORT KY US	20060422	250	117	148.7	38.18111	-85.7392	0	2400	0	2400
GHCND:USW00093821	LOUISVILLE INTERNATIONAL AIRPORT KY US	20060423	239	133	148.7	38.18111	-85.7392	0	2400	0	2400
GHCND:USW00093821	LOUISVILLE INTERNATIONAL AIRPORT KY US	20060424	250	139	148.7	38.18111	-85.7392	0	2400	0	2400
GHCND:USW00093821	LOUISVILLE INTERNATIONAL AIRPORT KY US	20060425	217	111	148.7	38.18111	-85.7392	0	2400	0	2400
GHCND:USW00093821	LOUISVILLE INTERNATIONAL AIRPORT KY US	20060426	178	61	148.7	38.18111	-85.7392	0	2400	0	2400
GHCND:USW00093821	LOUISVILLE INTERNATIONAL AIRPORT KY US	20060427	217	61	148.7	38.18111	-85.7392	0	2400	0	2400
GHCND:USW00093821	LOUISVILLE INTERNATIONAL AIRPORT KY US	20060428	239	83	148.7	38.18111	-85.7392	0	2400	0	2400
GHCND:USW00093821	LOUISVILLE INTERNATIONAL AIRPORT KY US	20060429	189	122	148.7	38.18111	-85.7392	0	2400	0	2400
GHCND:USW00093821	LOUISVILLE INTERNATIONAL AIRPORT KY US	20060430	183	122	148.7	38.18111	-85.7392	0	2400	0	2400
GHCND:USW00093821	LOUISVILLE INTERNATIONAL AIRPORT KY US	20060501	222	111	148.7	38.18111	-85.7392	0	2400	0	2400
GHCND:USW00093821	LOUISVILLE INTERNATIONAL AIRPORT KY US	20060502	228	139	148.7	38.18111	-85.7392	0	2400	0	2400
GHCND:USW00093821	LOUISVILLE INTERNATIONAL AIRPORT KY US	20060503	261	111	148.7	38.18111	-85.7392	0	2400	0	2400
GHCND:USW00093821	LOUISVILLE INTERNATIONAL AIRPORT KY US	20060504	250	167	148.7	38.18111	-85.7392	0	2400	0	2400
GHCND:USW00093821	LOUISVILLE INTERNATIONAL AIRPORT KY US	20060505	233	144	148.7	38.18111	-85.7392	0	2400	0	2400
GHCND:USW00093821	LOUISVILLE INTERNATIONAL AIRPORT KY US	20060506	200	111	148.7	38.18111	-85.7392	0	2400	0	2400
GHCND:USW00093821	LOUISVILLE INTERNATIONAL AIRPORT KY US	20060507	189	128	148.7	38.18111	-85.7392	0	2400	0	2400
GHCND:USW00093821	LOUISVILLE INTERNATIONAL AIRPORT KY US	20060508	206	89	148.7	38.18111	-85.7392	0	2400	0	2400
GHCND:USW00093821	LOUISVILLE INTERNATIONAL AIRPORT KY US	20060509	244	106	148.7	38.18111	-85.7392	0	2400	0	2400
GHCND:USW00093821	LOUISVILLE INTERNATIONAL AIRPORT KY US	20060510	217	167	148.7	38.18111	-85.7392	0	2400	0	2400
GHCND:USW00093821	LOUISVILLE INTERNATIONAL AIRPORT KY US	20060511	183	100	148.7	38.18111	-85.7392	0	2400	0	2400
GHCND:USW00093821	LOUISVILLE INTERNATIONAL AIRPORT KY US	20060512	156	106	148.7	38.18111	-85.7392	0	2400	0	2400
GHCND:USW00093821	LOUISVILLE INTERNATIONAL AIRPORT KY US	20060513	194	100	148.7	38.18111	-85.7392	0	2400	0	2400
GHCND:USW00093821	LOUISVILLE INTERNATIONAL AIRPORT KY US	20060514	144	89	148.7	38.18111	-85.7392	0	2400	0	2400
GHCND:USW00093821	LOUISVILLE INTERNATIONAL AIRPORT KY US	20060515	128	89	148.7	38.18111	-85.7392	0	2400	0	2400
GHCND:USW00093821	LOUISVILLE INTERNATIONAL AIRPORT KY US	20060516	194	83	148.7	38.18111	-85.7392	0	2400	0	2400
GHCND:USW00093821	LOUISVILLE INTERNATIONAL AIRPORT KY US	20060517	217	89	148.7	38.18111	-85.7392	0	2400	0	2400
GHCND:USW00093821	LOUISVILLE INTERNATIONAL AIRPORT KY US	20060518	211	100	148.7	38.18111	-85.7392	0	2400	0	2400
GHCND:USW00093821	LOUISVILLE INTERNATIONAL AIRPORT KY US	20060519	222	89	148.7	38.18111	-85.7392	0	2400	0	2400
GHCND:USW00093821	LOUISVILLE INTERNATIONAL AIRPORT KY US	20060520	222	117	148.7	38.18111	-85.7392	0	2400	0	2400
GHCND:USW00093821	LOUISVILLE INTERNATIONAL AIRPORT KY US	20060521	267	100	148.7	38.18111	-85.7392	0	2400	0	2400
GHCND:USW00093821	LOUISVILLE INTERNATIONAL AIRPORT KY US	20060522	222	111	148.7	38.18111	-85.7392	0	2400	0	2400
GHCND:USW00093821	LOUISVILLE INTERNATIONAL AIRPORT KY US	20060523	239	83	148.7	38.18111	-85.7392	0	2400	0	2400
GHCND:USW00093821	LOUISVILLE INTERNATIONAL AIRPORT KY US	20060524	278	100	148.7	38.18111	-85.7392	0	2400	0	2400
GHCND:USW00093821	LOUISVILLE INTERNATIONAL AIRPORT KY US	20060525	306	172	148.7	38.18111	-85.7392	0	2400	0	2400
GHCND:USW00093821	LOUISVILLE INTERNATIONAL AIRPORT KY US	20060526	289	194	148.7	38.18111	-85.7392	0	2400	0	2400
GHCND:USW00093821	LOUISVILLE INTERNATIONAL AIRPORT KY US	20060527	317	194	148.7	38.18111	-85.7392	0	2400	0	2400
GHCND:USW00093821	LOUISVILLE INTERNATIONAL AIRPORT KY US	20060528	322	211	148.7	38.18111	-85.7392	0	2400	0	2400
GHCND:USW00093821	LOUISVILLE INTERNATIONAL AIRPORT KY US	20060529	322	206	148.7	38.18111	-85.7392	0	2400	0	2400
GHCND:USW00093821	LOUISVILLE INTERNATIONAL AIRPORT KY US	20060530	328	222	148.7	38.18111	-85.7392	0	2400	0	2400
GHCND:USW00093821	LOUISVILLE INTERNATIONAL AIRPORT KY US	20060531	317	211	148.7	38.18111	-85.7392	0	2400	0	2400
GHCND:USW00093821	LOUISVILLE INTERNATIONAL AIRPORT KY US	20060601	289	206	148.7	38.18111	-85.7392	0	2400	0	2400
GHCND:USW00093821	LOUISVILLE INTERNATIONAL AIRPORT KY US	20060602	222	167	148.7	38.18111	-85.7392	0	2400	0	2400
GHCND:USW00093821	LOUISVILLE INTERNATIONAL AIRPORT KY US	20060603	272	150	148.7	38.18111	-85.7392	0	2400	0	2400
GHCND:USW00093821	LOUISVILLE INTERNATIONAL AIRPORT KY US	20060604	256	167	148.7	38.18111	-85.7392	0	2400	0	2400
GHCND:USW00093821	LOUISVILLE INTERNATIONAL AIRPORT KY US	20060605	261	128	148.7	38.18111	-85.7392	0	2400	0	2400
GHCND:USW00093821	LOUISVILLE INTERNATIONAL AIRPORT KY US	20060606	278	139	148.7	38.18111	-85.7392	0	2400	0	2400
GHCND:USW00093821	LOUISVILLE INTERNATIONAL AIRPORT KY US	20060607	250	183	148.7	38.18111	-85.7392	0	2400	0	2400
GHCND:USW00093821	LOUISVILLE INTERNATIONAL AIRPORT KY US	20060608	267	167	148.7	38.18111	-85.7392	0	2400	0	2400
GHCND:USW00093821	LOUISVILLE INTERNATIONAL AIRPORT KY US	20060609	300	178	148.7	38.18111	-85.7392	0	2400	0	2400
GHCND:USW00093821	LOUISVILLE INTERNATIONAL AIRPORT KY US	20060610	283	178	148.7	38.18111	-85.7392	0	2400	0	2400

GHCND:USW00093821	LOUISVILLE INTERNATIONAL AIRPORT KY US	20060611	239	167	148.7	38.18111	-85.7392	0	2400	0	2400
GHCND:USW00093821	LOUISVILLE INTERNATIONAL AIRPORT KY US	20060612	250	167	148.7	38.18111	-85.7392	0	2400	0	2400
GHCND:USW00093821	LOUISVILLE INTERNATIONAL AIRPORT KY US	20060613	256	144	148.7	38.18111	-85.7392	0	2400	0	2400
GHCND:USW00093821	LOUISVILLE INTERNATIONAL AIRPORT KY US	20060614	278	161	148.7	38.18111	-85.7392	0	2400	0	2400
GHCND:USW00093821	LOUISVILLE INTERNATIONAL AIRPORT KY US	20060615	294	178	148.7	38.18111	-85.7392	0	2400	0	2400
GHCND:USW00093821	LOUISVILLE INTERNATIONAL AIRPORT KY US	20060616	300	183	148.7	38.18111	-85.7392	0	2400	0	2400
GHCND:USW00093821	LOUISVILLE INTERNATIONAL AIRPORT KY US	20060617	322	183	148.7	38.18111	-85.7392	0	2400	0	2400
GHCND:USW00093821	LOUISVILLE INTERNATIONAL AIRPORT KY US	20060618	267	211	148.7	38.18111	-85.7392	0	2400	0	2400
GHCND:USW00093821	LOUISVILLE INTERNATIONAL AIRPORT KY US	20060619	294	189	148.7	38.18111	-85.7392	0	2400	0	2400
GHCND:USW00093821	LOUISVILLE INTERNATIONAL AIRPORT KY US	20060620	322	194	148.7	38.18111	-85.7392	0	2400	0	2400
GHCND:USW00093821	LOUISVILLE INTERNATIONAL AIRPORT KY US	20060621	328	239	148.7	38.18111	-85.7392	0	2400	0	2400
GHCND:USW00093821	LOUISVILLE INTERNATIONAL AIRPORT KY US	20060622	333	217	148.7	38.18111	-85.7392	0	2400	0	2400
GHCND:USW00093821	LOUISVILLE INTERNATIONAL AIRPORT KY US	20060623	283	211	148.7	38.18111	-85.7392	0	2400	0	2400
GHCND:USW00093821	LOUISVILLE INTERNATIONAL AIRPORT KY US	20060624	289	200	148.7	38.18111	-85.7392	0	2400	0	2400
GHCND:USW00093821	LOUISVILLE INTERNATIONAL AIRPORT KY US	20060625	300	206	148.7	38.18111	-85.7392	0	2400	0	2400
GHCND:USW00093821	LOUISVILLE INTERNATIONAL AIRPORT KY US	20060626	300	194	148.7	38.18111	-85.7392	0	2400	0	2400
GHCND:USW00093821	LOUISVILLE INTERNATIONAL AIRPORT KY US	20060627	283	178	148.7	38.18111	-85.7392	0	2400	0	2400
GHCND:USW00093821	LOUISVILLE INTERNATIONAL AIRPORT KY US	20060628	294	189	148.7	38.18111	-85.7392	0	2400	0	2400
GHCND:USW00093821	LOUISVILLE INTERNATIONAL AIRPORT KY US	20060629	283	183	148.7	38.18111	-85.7392	0	2400	0	2400
GHCND:USW00093821	LOUISVILLE INTERNATIONAL AIRPORT KY US	20060630	278	167	148.7	38.18111	-85.7392	0	2400	0	2400
GHCND:USW00093821	LOUISVILLE INTERNATIONAL AIRPORT KY US	20060701	328	200	148.7	38.18111	-85.7392	0	2400	0	2400
GHCND:USW00093821	LOUISVILLE INTERNATIONAL AIRPORT KY US	20060702	344	228	148.7	38.18111	-85.7392	0	2400	0	2400
GHCND:USW00093821	LOUISVILLE INTERNATIONAL AIRPORT KY US	20060703	339	239	148.7	38.18111	-85.7392	0	2400	0	2400
GHCND:USW00093821	LOUISVILLE INTERNATIONAL AIRPORT KY US	20060704	328	222	148.7	38.18111	-85.7392	0	2400	0	2400
GHCND:USW00093821	LOUISVILLE INTERNATIONAL AIRPORT KY US	20060705	272	189	148.7	38.18111	-85.7392	0	2400	0	2400
GHCND:USW00093821	LOUISVILLE INTERNATIONAL AIRPORT KY US	20060706	267	150	148.7	38.18111	-85.7392	0	2400	0	2400
GHCND:USW00093821	LOUISVILLE INTERNATIONAL AIRPORT KY US	20060707	278	161	148.7	38.18111	-85.7392	0	2400	0	2400
GHCND:USW00093821	LOUISVILLE INTERNATIONAL AIRPORT KY US	20060708	283	167	148.7	38.18111	-85.7392	0	2400	0	2400
GHCND:USW00093821	LOUISVILLE INTERNATIONAL AIRPORT KY US	20060709	289	183	148.7	38.18111	-85.7392	0	2400	0	2400
GHCND:USW00093821	LOUISVILLE INTERNATIONAL AIRPORT KY US	20060710	317	194	148.7	38.18111	-85.7392	0	2400	0	2400
GHCND:USW00093821	LOUISVILLE INTERNATIONAL AIRPORT KY US	20060711	300	222	148.7	38.18111	-85.7392	0	2400	0	2400
GHCND:USW00093821	LOUISVILLE INTERNATIONAL AIRPORT KY US	20060712	283	228	148.7	38.18111	-85.7392	0	2400	0	2400
GHCND:USW00093821	LOUISVILLE INTERNATIONAL AIRPORT KY US	20060713	317	233	148.7	38.18111	-85.7392	0	2400	0	2400
GHCND:USW00093821	LOUISVILLE INTERNATIONAL AIRPORT KY US	20060714	339	233	148.7	38.18111	-85.7392	0	2400	0	2400
GHCND:USW00093821	LOUISVILLE INTERNATIONAL AIRPORT KY US	20060715	328	228	148.7	38.18111	-85.7392	0	2400	0	2400
GHCND:USW00093821	LOUISVILLE INTERNATIONAL AIRPORT KY US	20060716	344	228	148.7	38.18111	-85.7392	0	2400	0	2400
GHCND:USW00093821	LOUISVILLE INTERNATIONAL AIRPORT KY US	20060717	333	233	148.7	38.18111	-85.7392	0	2400	0	2400
GHCND:USW00093821	LOUISVILLE INTERNATIONAL AIRPORT KY US	20060718	339	250	148.7	38.18111	-85.7392	0	2400	0	2400
GHCND:USW00093821	LOUISVILLE INTERNATIONAL AIRPORT KY US	20060719	339	250	148.7	38.18111	-85.7392	0	2400	0	2400
GHCND:USW00093821	LOUISVILLE INTERNATIONAL AIRPORT KY US	20060720	306	256	148.7	38.18111	-85.7392	0	2400	0	2400
GHCND:USW00093821	LOUISVILLE INTERNATIONAL AIRPORT KY US	20060721	300	217	148.7	38.18111	-85.7392	0	2400	0	2400
GHCND:USW00093821	LOUISVILLE INTERNATIONAL AIRPORT KY US	20060722	278	200	148.7	38.18111	-85.7392	0	2400	0	2400
GHCND:USW00093821	LOUISVILLE INTERNATIONAL AIRPORT KY US	20060723	283	183	148.7	38.18111	-85.7392	0	2400	0	2400
GHCND:USW00093821	LOUISVILLE INTERNATIONAL AIRPORT KY US	20060724	300	183	148.7	38.18111	-85.7392	0	2400	0	2400
GHCND:USW00093821	LOUISVILLE INTERNATIONAL AIRPORT KY US	20060725	306	189	148.7	38.18111	-85.7392	0	2400	0	2400
GHCND:USW00093821	LOUISVILLE INTERNATIONAL AIRPORT KY US	20060726	322	200	148.7	38.18111	-85.7392	0	2400	0	2400
GHCND:USW00093821	LOUISVILLE INTERNATIONAL AIRPORT KY US	20060727	317	244	148.7	38.18111	-85.7392	0	2400	0	2400
GHCND:USW00093821	LOUISVILLE INTERNATIONAL AIRPORT KY US	20060728	289	222	148.7	38.18111	-85.7392	0	2400	0	2400
GHCND:USW00093821	LOUISVILLE INTERNATIONAL AIRPORT KY US	20060729	311	222	148.7	38.18111	-85.7392	0	2400	0	2400
GHCND:USW00093821	LOUISVILLE INTERNATIONAL AIRPORT KY US	20060730	322	239	148.7	38.18111	-85.7392	0	2400	0	2400
GHCND:USW00093821	LOUISVILLE INTERNATIONAL AIRPORT KY US	20060731	339	244	148.7	38.18111	-85.7392	0	2400	0	2400
GHCND:USW00093821	LOUISVILLE INTERNATIONAL AIRPORT KY US	20060801	344	256	148.7	38.18111	-85.7392	0	2400	0	2400
GHCND:USW00093821	LOUISVILLE INTERNATIONAL AIRPORT KY US	20060802	350	250	148.7	38.18111	-85.7392	0	2400	0	2400
GHCND:USW00093821	LOUISVILLE INTERNATIONAL AIRPORT KY US	20060803	344	256	148.7	38.18111	-85.7392	0	2400	0	2400
GHCND:USW00093821	LOUISVILLE INTERNATIONAL AIRPORT KY US	20060804	317	228	148.7	38.18111	-85.7392	0	2400	0	2400
GHCND:USW00093821	LOUISVILLE INTERNATIONAL AIRPORT KY US	20060805	328	194	148.7	38.18111	-85.7392	0	2400	0	2400
GHCND:USW00093821	LOUISVILLE INTERNATIONAL AIRPORT KY US	20060806	344	228	148.7	38.18111	-85.7392	0	2400	0	2400
GHCND:USW00093821	LOUISVILLE INTERNATIONAL AIRPORT KY US	20060807	350	256	148.7	38.18111	-85.7392	0	2400	0	2400
GHCND:USW00093821	LOUISVILLE INTERNATIONAL AIRPORT KY US	20060808	289	233	148.7	38.18111	-85.7392	0	2400	0	2400
GHCND:USW00093821	LOUISVILLE INTERNATIONAL AIRPORT KY US	20060809	283	233	148.7	38.18111	-85.7392	0	2400	0	2400
GHCND:USW00093821	LOUISVILLE INTERNATIONAL AIRPORT KY US	20060810	350	222	148.7	38.18111	-85.7392	0	2400	0	2400
GHCND:USW00093821	LOUISVILLE INTERNATIONAL AIRPORT KY US	20060811	272	217	148.7	38.18111	-85.7392	0	2400	0	2400
GHCND:USW00093821	LOUISVILLE INTERNATIONAL AIRPORT KY US	20060812	300	194	148.7	38.18111	-85.7392	0	2400	0	2400
GHCND:USW00093821	LOUISVILLE INTERNATIONAL AIRPORT KY US	20060813	306	189	148.7	38.18111	-85.7392	0	2400	0	2400
GHCND:USW00093821	LOUISVILLE INTERNATIONAL AIRPORT KY US	20060814	306	228	148.7	38.18111	-85.7392	0	2400	0	2400
GHCND:USW00093821	LOUISVILLE INTERNATIONAL AIRPORT KY US	20060815	289	211	148.7	38.18111	-85.7392	0	2400	0	2400
GHCND:USW00093821	LOUISVILLE INTERNATIONAL AIRPORT KY US	20060816	300	178	148.7	38.18111	-85.7392	0	2400	0	2400
GHCND:USW00093821	LOUISVILLE INTERNATIONAL AIRPORT KY US	20060817	328	200	148.7	38.18111	-85.7392	0	2400	0	2400
GHCND:USW00093821	LOUISVILLE INTERNATIONAL AIRPORT KY US	20060818	328	244	148.7	38.18111	-85.7392	0	2400	0	2400
GHCND:USW00093821	LOUISVILLE INTERNATIONAL AIRPORT KY US	20060819	317	233	148.7	38.18111	-85.7392	0	2400	0	2400
GHCND:USW00093821	LOUISVILLE INTERNATIONAL AIRPORT KY US	20060820	289	206	148.7	38.18111	-85.7392	0	2400	0	2400
GHCND:USW00093821	LOUISVILLE INTERNATIONAL AIRPORT KY US	20060821	283	178	148.7	38.18111	-85.7392	0	2400	0	2400
GHCND:USW00093821	LOUISVILLE INTERNATIONAL AIRPORT KY US	20060822	300	189	148.7	38.18111	-85.7392	0	2400	0	2400
GHCND:USW00093821	LOUISVILLE INTERNATIONAL AIRPORT KY US	20060823	300	183	148.7	38.18111	-85.7392	0	2400	0	2400
GHCND:USW00093821	LOUISVILLE INTERNATIONAL AIRPORT KY US	20060824	306	189	148.7	38.18111	-85.7392	0	2400	0	2400
GHCND:USW00093821	LOUISVILLE INTERNATIONAL AIRPORT KY US	20060825	322	200	148.7	38.18111	-85.7392	0	2400	0	2400
GHCND:USW00093821	LOUISVILLE INTERNATIONAL AIRPORT KY US	20060826	317	228	148.7	38.18111	-85.7392	0	2400	0	2400
GHCND:USW00093821	LOUISVILLE INTERNATIONAL AIRPORT KY US	20060827	328	244	148.7	38.18111	-85.7392	0	2400	0	2400
GHCND:USW00093821	LOUISVILLE INTERNATIONAL AIRPORT KY US	20060828	300	233	148.7	38.18111	-85.7392	0	2400	0	2400
GHCND:USW00093821	LOUISVILLE INTERNATIONAL AIRPORT KY US	20060829	283	222	148.7	38.18111	-85.7392	0	2400	0	2400
GHCND:USW00093821	LOUISVILLE INTERNATIONAL AIRPORT KY US	20060830	244	206	148.7	38.18111	-85.7392	0	2400	0	2400
GHCND:USW00093821	LOUISVILLE INTERNATIONAL AIRPORT KY US	20060831	250	206	148.7	38.18111	-85.7392	0	2400	0	2400
GHCND:USW00093821	LOUISVILLE INTERNATIONAL AIRPORT KY US	20060901	233	172	148.7	38.18111	-85.7392	0	2400	0	2400
GHCND:USW00093821	LOUISVILLE INTERNATIONAL AIRPORT KY US	20060902	200	156	148.7	38.18111	-85.7392	0	2400	0	2400
GHCND:USW00093821	LOUISVILLE INTERNATIONAL AIRPORT KY US	20060903	256	161	148.7	38.18111	-85.7392	0	2400	0	2400
GHCND:USW00093821	LOUISVILLE INTERNATIONAL AIRPORT KY US	20060904	228	144	148.7	38.18111	-85.7392	0	2400	0	2400
GHCND:USW00093821	LOUISVILLE INTERNATIONAL AIRPORT KY US	20060905	261	144	148.7	38.18111	-85.7392	0	2400	0	2400
GHCND:USW00093821	LOUISVILLE INTERNATIONAL AIRPORT KY US	20060906	267	161	148.7	38.18111	-85.7392	0	2400	0	2400
GHCND:USW00093821	LOUISVILLE INTERNATIONAL AIRPORT KY US	20060907	272	156	148.7	38.18111	-85.7392	0	2400	0	2400
GHCND:USW00093821	LOUISVILLE INTERNATIONAL AIRPORT KY US	20060908	294	156	148.7	38.18111	-85.7392	0	2400	0	2400
GHCND:USW00093821	LOUISVILLE INTERNATIONAL AIRPORT KY US	20060909	300	172	148.7	38.18111	-85.7392	0	2400	0	2400
GHCND:USW00093821	LOUISVILLE INTERNATIONAL AIRPORT KY US	20060910	294	189	148.7	38.18111	-85.7392	0	2400	0	2400
GHCND:USW00093821	LOUISVILLE INTERNATIONAL AIRPORT KY US	20060911	233	194	148.7	38.18111	-85.7392	0	2400	0	2400
GHCND:USW00093821	LOUISVILLE INTERNATIONAL AIRPORT KY US	20060912	228	189	148.7	38.18111	-85.7392	0	2400	0	2400
GHCND:USW00093821	LOUISVILLE INTERNATIONAL AIRPORT KY US	20060913	211	167	148.7	38.18111	-85.7392	0	2400	0	2400
GHCND:USW00093821	LOUISVILLE INTERNATIONAL AIRPORT KY US	20060914	239	167	148.7	38.18111	-85.7392	0	2400	0	2400
GHCND:USW00093821	LOUISVILLE INTERNATIONAL AIRPORT KY US	20060915	272	161	148.7	38.18111	-85.7392	0	2400	0	2400
GHCND:USW00093821	LOUISVILLE INTERNATIONAL AIRPORT KY US	20060916	278	156	148.7	38.18111	-85.7392	0	2400	0	2400
GHCND:USW00093821	LOUISVILLE INTERNATIONAL AIRPORT KY US	20060917	300	161	148.7	38.18111	-85.7392	0	2400	0	2400
GHCND:USW00093821	LOUISVILLE INTERNATIONAL AIRPORT KY US	20060918	239	144	148.7	38.18111	-85.7392	0	2400	0	2400
GHCND:USW00093821	LOUISVILLE INTERNATIONAL AIRPORT KY US	20060919	200	128	148.7	38.18111	-85.7392	0	2400	0	2400
GHCND:USW00093821	LOUISVILLE INTERNATIONAL AIRPORT KY US	20060920	156	89	148.7	38.18111	-85.7392	0	2400	0	2400
GHCND:USW00093821	LOUISVILLE INTERNATIONAL AIRPORT KY US	20060921	206	78	148.7	38.18111	-85.7392	0	2400	0	2400
GHCND:USW00093821	LOUISVILLE INTERNATIONAL AIRPORT KY US	20060922	217	150	148.7	38.18111	-85.7392	0	2400	0	2400
GHCND:USW00093821	LOUISVILLE INTERNATIONAL AIRPORT KY US	20060923	222	183	148.7	38.18111	-85.7392	0	2400	0	2400
GHCND:USW00093821	LOUISVILLE INTERNATIONAL AIRPORT KY US	20060924	233	144	148.7	38.18111	-85.7392	0	2400	0	2400
GHCND:USW00093821	LOUISVILLE INTERNATIONAL AIRPORT KY US	20060925	217	133	148.7	38.18111	-85.7392	0	2400	0	2400
GHCND:USW00093821	LOUISVILLE INTERNATIONAL AIRPORT KY US	20060926	244	106	148.7	38.18111	-85.7392	0	2400	0	2400
GHCND:USW00093821	LOUISVILLE INTERNATIONAL AIRPORT KY US	20060927	267	128	148.7	38.18111	-85.7392	0	2400	0	2400
GHCND:USW00093821	LOUISVILLE INTERNATIONAL AIRPORT KY US	20060928	189	94	148.7	38.18111	-85.7392	0	2400	0	2400
GHCND:USW00093821	LOUISVILLE INTERNATIONAL AIRPORT KY US	20060929	183	83	148.7	38.18111	-85.7392	0	2400	0	2400
GHCND:USW00093821	LOUISVILLE INTERNATIONAL AIRPORT KY US	20060930	200	122	148.7	38.18111	-85.7392	0	2400	0	2400
GHCND:USW00093821	LOUISVILLE INTERNATIONAL AIRPORT KY US	20061001	256	100	148.7	38.18111	-85.7392	0	2400	0	2400
GHCND:USW00093821	LOUISVILLE INTERNATIONAL AIRPORT KY US	20061002	272	128	148.7	38.18111	-85.7392	0	2400	0	2400
GHCND:USW00093821	LOUISVILLE INTERNATIONAL AIRPORT KY US	20061003	283	172	148.7	38.18111	-85.7392	0	2400	0	2400
GHCND:USW00093821	LOUISVILLE INTERNATIONAL AIRPORT KY US	20061004	306	189	148.7	38.18111	-85.7392	0	2400	0	2400
GHCND:USW00093821	LOUISVILLE INTERNATIONAL AIRPORT KY US	20061005	244	122	148.7	38.18111	-85.7392	0	2400	0	2400
GHCND:USW00093821	LOUISVILLE INTERNATIONAL AIRPORT KY US	20061006	189	72	148.7	38.18111	-85.7392	0	2400	0	2400
GHCND:USW00093821	LOUISVILLE INTERNATIONAL AIRPORT KY US	20061007	206	72	148.7	38.18111	-85.7392	0	2400	0	2400
GHCND:USW00093821	LOUISVILLE INTERNATIONAL AIRPORT KY US	20061008	250	94	148.7	38.18111	-85.7392	0	2400	0	2400
GHCND:USW00093821	LOUISVILLE INTERNATIONAL AIRPORT KY US	20061009	272	133	148.7	38.18111	-85.7392	0	2400	0	2400
GHCND:USW00093821	LOUISVILLE INTERNATIONAL AIRPORT KY US	20061010	250	144	148.7	38.18111	-85.7392	0	2400	0	2400
GHCND:USW00093821	LOUISVILLE INTERNATIONAL AIRPORT KY US	20061011	217	94	148.7	38.18111	-85.7392	0	2400	0	2400
GHCND:USW00093821	LOUISVILLE INTERNATIONAL AIRPORT KY US	20061012	100	22	148.7	38.18111	-85.7392	0	2400	0	2400

GHCND:USW00093821	LOUISVILLE INTERNATIONAL AIRPORT KY US	20061013	139	22	148.7	38.18111	-85.7392	0	2400	0	2400
GHCND:USW00093821	LOUISVILLE INTERNATIONAL AIRPORT KY US	20061014	144	39	148.7	38.18111	-85.7392	0	2400	0	2400
GHCND:USW00093821	LOUISVILLE INTERNATIONAL AIRPORT KY US	20061015	156	11	148.7	38.18111	-85.7392	0	2400	0	2400
GHCND:USW00093821	LOUISVILLE INTERNATIONAL AIRPORT KY US	20061016	122	100	148.7	38.18111	-85.7392	0	2400	0	2400
GHCND:USW00093821	LOUISVILLE INTERNATIONAL AIRPORT KY US	20061017	217	128	148.7	38.18111	-85.7392	0	2400	0	2400
GHCND:USW00093821	LOUISVILLE INTERNATIONAL AIRPORT KY US	20061018	217	144	148.7	38.18111	-85.7392	0	2400	0	2400
GHCND:USW00093821	LOUISVILLE INTERNATIONAL AIRPORT KY US	20061019	172	72	148.7	38.18111	-85.7392	0	2400	0	2400
GHCND:USW00093821	LOUISVILLE INTERNATIONAL AIRPORT KY US	20061020	117	50	148.7	38.18111	-85.7392	0	2400	0	2400
GHCND:USW00093821	LOUISVILLE INTERNATIONAL AIRPORT KY US	20061021	167	28	148.7	38.18111	-85.7392	0	2400	0	2400
GHCND:USW00093821	LOUISVILLE INTERNATIONAL AIRPORT KY US	20061022	133	39	148.7	38.18111	-85.7392	0	2400	0	2400
GHCND:USW00093821	LOUISVILLE INTERNATIONAL AIRPORT KY US	20061023	72	22	148.7	38.18111	-85.7392	0	2400	0	2400
GHCND:USW00093821	LOUISVILLE INTERNATIONAL AIRPORT KY US	20061024	100	17	148.7	38.18111	-85.7392	0	2400	0	2400
GHCND:USW00093821	LOUISVILLE INTERNATIONAL AIRPORT KY US	20061025	106	6	148.7	38.18111	-85.7392	0	2400	0	2400
GHCND:USW00093821	LOUISVILLE INTERNATIONAL AIRPORT KY US	20061026	100	72	148.7	38.18111	-85.7392	0	2400	0	2400
GHCND:USW00093821	LOUISVILLE INTERNATIONAL AIRPORT KY US	20061027	133	94	148.7	38.18111	-85.7392	0	2400	0	2400
GHCND:USW00093821	LOUISVILLE INTERNATIONAL AIRPORT KY US	20061028	133	67	148.7	38.18111	-85.7392	0	2400	0	2400
GHCND:USW00093821	LOUISVILLE INTERNATIONAL AIRPORT KY US	20061029	194	44	148.7	38.18111	-85.7392	0	2400	0	2400
GHCND:USW00093821	LOUISVILLE INTERNATIONAL AIRPORT KY US	20061030	239	78	148.7	38.18111	-85.7392	0	2400	0	2400
GHCND:USW00093821	LOUISVILLE INTERNATIONAL AIRPORT KY US	20061031	183	94	148.7	38.18111	-85.7392	0	2400	0	2400
GHCND:USW00093821	LOUISVILLE INTERNATIONAL AIRPORT KY US	20061101	100	28	148.7	38.18111	-85.7392	0	2400	0	2400
GHCND:USW00093821	LOUISVILLE INTERNATIONAL AIRPORT KY US	20061102	83	-17	148.7	38.18111	-85.7392	0	2400	0	2400
GHCND:USW00093821	LOUISVILLE INTERNATIONAL AIRPORT KY US	20061103	94	-33	148.7	38.18111	-85.7392	0	2400	0	2400
GHCND:USW00093821	LOUISVILLE INTERNATIONAL AIRPORT KY US	20061104	122	-11	148.7	38.18111	-85.7392	0	2400	0	2400
GHCND:USW00093821	LOUISVILLE INTERNATIONAL AIRPORT KY US	20061105	139	61	148.7	38.18111	-85.7392	0	2400	0	2400
GHCND:USW00093821	LOUISVILLE INTERNATIONAL AIRPORT KY US	20061106	167	83	148.7	38.18111	-85.7392	0	2400	0	2400
GHCND:USW00093821	LOUISVILLE INTERNATIONAL AIRPORT KY US	20061107	133	111	148.7	38.18111	-85.7392	0	2400	0	2400
GHCND:USW00093821	LOUISVILLE INTERNATIONAL AIRPORT KY US	20061108	150	89	148.7	38.18111	-85.7392	0	2400	0	2400
GHCND:USW00093821	LOUISVILLE INTERNATIONAL AIRPORT KY US	20061109	233	67	148.7	38.18111	-85.7392	0	2400	0	2400
GHCND:USW00093821	LOUISVILLE INTERNATIONAL AIRPORT KY US	20061110	256	106	148.7	38.18111	-85.7392	0	2400	0	2400
GHCND:USW00093821	LOUISVILLE INTERNATIONAL AIRPORT KY US	20061111	211	50	148.7	38.18111	-85.7392	0	2400	0	2400
GHCND:USW00093821	LOUISVILLE INTERNATIONAL AIRPORT KY US	20061112	83	22	148.7	38.18111	-85.7392	0	2400	0	2400
GHCND:USW00093821	LOUISVILLE INTERNATIONAL AIRPORT KY US	20061113	100	28	148.7	38.18111	-85.7392	0	2400	0	2400
GHCND:USW00093821	LOUISVILLE INTERNATIONAL AIRPORT KY US	20061114	122	11	148.7	38.18111	-85.7392	0	2400	0	2400
GHCND:USW00093821	LOUISVILLE INTERNATIONAL AIRPORT KY US	20061115	117	83	148.7	38.18111	-85.7392	0	2400	0	2400
GHCND:USW00093821	LOUISVILLE INTERNATIONAL AIRPORT KY US	20061116	133	56	148.7	38.18111	-85.7392	0	2400	0	2400
GHCND:USW00093821	LOUISVILLE INTERNATIONAL AIRPORT KY US	20061117	89	17	148.7	38.18111	-85.7392	0	2400	0	2400
GHCND:USW00093821	LOUISVILLE INTERNATIONAL AIRPORT KY US	20061118	100	28	148.7	38.18111	-85.7392	0	2400	0	2400
GHCND:USW00093821	LOUISVILLE INTERNATIONAL AIRPORT KY US	20061119	67	28	148.7	38.18111	-85.7392	0	2400	0	2400
GHCND:USW00093821	LOUISVILLE INTERNATIONAL AIRPORT KY US	20061120	78	6	148.7	38.18111	-85.7392	0	2400	0	2400
GHCND:USW00093821	LOUISVILLE INTERNATIONAL AIRPORT KY US	20061121	100	-28	148.7	38.18111	-85.7392	0	2400	0	2400
GHCND:USW00093821	LOUISVILLE INTERNATIONAL AIRPORT KY US	20061122	139	-17	148.7	38.18111	-85.7392	0	2400	0	2400
GHCND:USW00093821	LOUISVILLE INTERNATIONAL AIRPORT KY US	20061123	150	-11	148.7	38.18111	-85.7392	0	2400	0	2400
GHCND:USW00093821	LOUISVILLE INTERNATIONAL AIRPORT KY US	20061124	194	-6	148.7	38.18111	-85.7392	0	2400	0	2400
GHCND:USW00093821	LOUISVILLE INTERNATIONAL AIRPORT KY US	20061125	211	28	148.7	38.18111	-85.7392	0	2400	0	2400
GHCND:USW00093821	LOUISVILLE INTERNATIONAL AIRPORT KY US	20061126	211	67	148.7	38.18111	-85.7392	0	2400	0	2400
GHCND:USW00093821	LOUISVILLE INTERNATIONAL AIRPORT KY US	20061127	194	72	148.7	38.18111	-85.7392	0	2400	0	2400
GHCND:USW00093821	LOUISVILLE INTERNATIONAL AIRPORT KY US	20061128	194	72	148.7	38.18111	-85.7392	0	2400	0	2400
GHCND:USW00093821	LOUISVILLE INTERNATIONAL AIRPORT KY US	20061129	222	167	148.7	38.18111	-85.7392	0	2400	0	2400
GHCND:USW00093821	LOUISVILLE INTERNATIONAL AIRPORT KY US	20061130	233	117	148.7	38.18111	-85.7392	0	2400	0	2400
GHCND:USW00093821	LOUISVILLE INTERNATIONAL AIRPORT KY US	20061201	189	-11	148.7	38.18111	-85.7392	0	2400	0	2400
GHCND:USW00093821	LOUISVILLE INTERNATIONAL AIRPORT KY US	20061202	61	-33	148.7	38.18111	-85.7392	0	2400	0	2400
GHCND:USW00093821	LOUISVILLE INTERNATIONAL AIRPORT KY US	20061203	22	-61	148.7	38.18111	-85.7392	0	2400	0	2400
GHCND:USW00093821	LOUISVILLE INTERNATIONAL AIRPORT KY US	20061204	6	-89	148.7	38.18111	-85.7392	0	2400	0	2400
GHCND:USW00093821	LOUISVILLE INTERNATIONAL AIRPORT KY US	20061205	67	-39	148.7	38.18111	-85.7392	0	2400	0	2400
GHCND:USW00093821	LOUISVILLE INTERNATIONAL AIRPORT KY US	20061206	111	6	148.7	38.18111	-85.7392	0	2400	0	2400
GHCND:USW00093821	LOUISVILLE INTERNATIONAL AIRPORT KY US	20061207	28	-83	148.7	38.18111	-85.7392	0	2400	0	2400
GHCND:USW00093821	LOUISVILLE INTERNATIONAL AIRPORT KY US	20061208	-17	-117	148.7	38.18111	-85.7392	0	2400	0	2400
GHCND:USW00093821	LOUISVILLE INTERNATIONAL AIRPORT KY US	20061209	72	-78	148.7	38.18111	-85.7392	0	2400	0	2400
GHCND:USW00093821	LOUISVILLE INTERNATIONAL AIRPORT KY US	20061210	122	-11	148.7	38.18111	-85.7392	0	2400	0	2400
GHCND:USW00093821	LOUISVILLE INTERNATIONAL AIRPORT KY US	20061211	172	6	148.7	38.18111	-85.7392	0	2400	0	2400
GHCND:USW00093821	LOUISVILLE INTERNATIONAL AIRPORT KY US	20061212	133	100	148.7	38.18111	-85.7392	0	2400	0	2400
GHCND:USW00093821	LOUISVILLE INTERNATIONAL AIRPORT KY US	20061213	161	67	148.7	38.18111	-85.7392	0	2400	0	2400
GHCND:USW00093821	LOUISVILLE INTERNATIONAL AIRPORT KY US	20061214	172	44	148.7	38.18111	-85.7392	0	2400	0	2400
GHCND:USW00093821	LOUISVILLE INTERNATIONAL AIRPORT KY US	20061215	161	56	148.7	38.18111	-85.7392	0	2400	0	2400
GHCND:USW00093821	LOUISVILLE INTERNATIONAL AIRPORT KY US	20061216	178	28	148.7	38.18111	-85.7392	0	2400	0	2400
GHCND:USW00093821	LOUISVILLE INTERNATIONAL AIRPORT KY US	20061217	211	139	148.7	38.18111	-85.7392	0	2400	0	2400
GHCND:USW00093821	LOUISVILLE INTERNATIONAL AIRPORT KY US	20061218	161	89	148.7	38.18111	-85.7392	0	2400	0	2400
GHCND:USW00093821	LOUISVILLE INTERNATIONAL AIRPORT KY US	20061219	94	11	148.7	38.18111	-85.7392	0	2400	0	2400
GHCND:USW00093821	LOUISVILLE INTERNATIONAL AIRPORT KY US	20061220	111	-6	148.7	38.18111	-85.7392	0	2400	0	2400
GHCND:USW00093821	LOUISVILLE INTERNATIONAL AIRPORT KY US	20061221	133	94	148.7	38.18111	-85.7392	0	2400	0	2400
GHCND:USW00093821	LOUISVILLE INTERNATIONAL AIRPORT KY US	20061222	144	67	148.7	38.18111	-85.7392	0	2400	0	2400
GHCND:USW00093821	LOUISVILLE INTERNATIONAL AIRPORT KY US	20061223	89	28	148.7	38.18111	-85.7392	0	2400	0	2400
GHCND:USW00093821	LOUISVILLE INTERNATIONAL AIRPORT KY US	20061224	56	-11	148.7	38.18111	-85.7392	0	2400	0	2400
GHCND:USW00093821	LOUISVILLE INTERNATIONAL AIRPORT KY US	20061225	56	28	148.7	38.18111	-85.7392	0	2400	0	2400
GHCND:USW00093821	LOUISVILLE INTERNATIONAL AIRPORT KY US	20061226	39	11	148.7	38.18111	-85.7392	0	2400	0	2400
GHCND:USW00093821	LOUISVILLE INTERNATIONAL AIRPORT KY US	20061227	78	-17	148.7	38.18111	-85.7392	0	2400	0	2400
GHCND:USW00093821	LOUISVILLE INTERNATIONAL AIRPORT KY US	20061228	133	11	148.7	38.18111	-85.7392	0	2400	0	2400
GHCND:USW00093821	LOUISVILLE INTERNATIONAL AIRPORT KY US	20061229	156	17	148.7	38.18111	-85.7392	0	2400	0	2400
GHCND:USW00093821	LOUISVILLE INTERNATIONAL AIRPORT KY US	20061230	144	28	148.7	38.18111	-85.7392	0	2400	0	2400
GHCND:USW00093821	LOUISVILLE INTERNATIONAL AIRPORT KY US	20061231	183	100	148.7	38.18111	-85.7392	0	2400	0	2400
GHCND:USW00093821	LOUISVILLE INTERNATIONAL AIRPORT KY US	20070101	100	28	148.7	38.18111	-85.7392	0	2400	0	2400
GHCND:USW00093821	LOUISVILLE INTERNATIONAL AIRPORT KY US	20070102	89	0	148.7	38.18111	-85.7392	0	2400	0	2400
GHCND:USW00093821	LOUISVILLE INTERNATIONAL AIRPORT KY US	20070103	133	-17	148.7	38.18111	-85.7392	0	2400	0	2400
GHCND:USW00093821	LOUISVILLE INTERNATIONAL AIRPORT KY US	20070104	161	50	148.7	38.18111	-85.7392	0	2400	0	2400
GHCND:USW00093821	LOUISVILLE INTERNATIONAL AIRPORT KY US	20070105	200	133	148.7	38.18111	-85.7392	0	2400	0	2400
GHCND:USW00093821	LOUISVILLE INTERNATIONAL AIRPORT KY US	20070106	133	44	148.7	38.18111	-85.7392	0	2400	0	2400
GHCND:USW00093821	LOUISVILLE INTERNATIONAL AIRPORT KY US	20070107	78	22	148.7	38.18111	-85.7392	0	2400	0	2400
GHCND:USW00093821	LOUISVILLE INTERNATIONAL AIRPORT KY US	20070108	67	6	148.7	38.18111	-85.7392	0	2400	0	2400
GHCND:USW00093821	LOUISVILLE INTERNATIONAL AIRPORT KY US	20070109	61	-11	148.7	38.18111	-85.7392	0	2400	0	2400
GHCND:USW00093821	LOUISVILLE INTERNATIONAL AIRPORT KY US	20070110	56	-44	148.7	38.18111	-85.7392	0	2400	0	2400
GHCND:USW00093821	LOUISVILLE INTERNATIONAL AIRPORT KY US	20070111	117	-17	148.7	38.18111	-85.7392	0	2400	0	2400
GHCND:USW00093821	LOUISVILLE INTERNATIONAL AIRPORT KY US	20070112	156	117	148.7	38.18111	-85.7392	0	2400	0	2400
GHCND:USW00093821	LOUISVILLE INTERNATIONAL AIRPORT KY US	20070113	161	111	148.7	38.18111	-85.7392	0	2400	0	2400
GHCND:USW00093821	LOUISVILLE INTERNATIONAL AIRPORT KY US	20070114	172	100	148.7	38.18111	-85.7392	0	2400	0	2400
GHCND:USW00093821	LOUISVILLE INTERNATIONAL AIRPORT KY US	20070115	183	11	148.7	38.18111	-85.7392	0	2400	0	2400
GHCND:USW00093821	LOUISVILLE INTERNATIONAL AIRPORT KY US	20070116	11	-28	148.7	38.18111	-85.7392	0	2400	0	2400
GHCND:USW00093821	LOUISVILLE INTERNATIONAL AIRPORT KY US	20070117	28	-50	148.7	38.18111	-85.7392	0	2400	0	2400
GHCND:USW00093821	LOUISVILLE INTERNATIONAL AIRPORT KY US	20070118	78	-11	148.7	38.18111	-85.7392	0	2400	0	2400
GHCND:USW00093821	LOUISVILLE INTERNATIONAL AIRPORT KY US	20070119	50	-6	148.7	38.18111	-85.7392	0	2400	0	2400
GHCND:USW00093821	LOUISVILLE INTERNATIONAL AIRPORT KY US	20070120	50	-39	148.7	38.18111	-85.7392	0	2400	0	2400
GHCND:USW00093821	LOUISVILLE INTERNATIONAL AIRPORT KY US	20070121	56	0	148.7	38.18111	-85.7392	0	2400	0	2400
GHCND:USW00093821	LOUISVILLE INTERNATIONAL AIRPORT KY US	20070122	50	-6	148.7	38.18111	-85.7392	0	2400	0	2400
GHCND:USW00093821	LOUISVILLE INTERNATIONAL AIRPORT KY US	20070123	28	-11	148.7	38.18111	-85.7392	0	2400	0	2400
GHCND:USW00093821	LOUISVILLE INTERNATIONAL AIRPORT KY US	20070124	44	0	148.7	38.18111	-85.7392	0	2400	0	2400
GHCND:USW00093821	LOUISVILLE INTERNATIONAL AIRPORT KY US	20070125	28	-50	148.7	38.18111	-85.7392	0	2400	0	2400
GHCND:USW00093821	LOUISVILLE INTERNATIONAL AIRPORT KY US	20070126	94	-67	148.7	38.18111	-85.7392	0	2400	0	2400
GHCND:USW00093821	LOUISVILLE INTERNATIONAL AIRPORT KY US	20070127	117	-6	148.7	38.18111	-85.7392	0	2400	0	2400
GHCND:USW00093821	LOUISVILLE INTERNATIONAL AIRPORT KY US	20070128	-6	-94	148.7	38.18111	-85.7392	0	2400	0	2400
GHCND:USW00093821	LOUISVILLE INTERNATIONAL AIRPORT KY US	20070129	6	-100	148.7	38.18111	-85.7392	0	2400	0	2400
GHCND:USW00093821	LOUISVILLE INTERNATIONAL AIRPORT KY US	20070130	6	-100	148.7	38.18111	-85.7392	0	2400	0	2400
GHCND:USW00093821	LOUISVILLE INTERNATIONAL AIRPORT KY US	20070131	-17	-111	148.7	38.18111	-85.7392	0	2400	0	2400
GHCND:USW00093821	LOUISVILLE INTERNATIONAL AIRPORT KY US	20070201	-11	-39	148.7	38.18111	-85.7392	0	2400	0	2400
GHCND:USW00093821	LOUISVILLE INTERNATIONAL AIRPORT KY US	20070202	-6	-89	148.7	38.18111	-85.7392	0	2400	0	2400
GHCND:USW00093821	LOUISVILLE INTERNATIONAL AIRPORT KY US	20070203	6	-100	148.7	38.18111	-85.7392	0	2400	0	2400
GHCND:USW00093821	LOUISVILLE INTERNATIONAL AIRPORT KY US	20070204	-33	-111	148.7	38.18111	-85.7392	0	2400	0	2400
GHCND:USW00093821	LOUISVILLE INTERNATIONAL AIRPORT KY US	20070205	-78	-150	148.7	38.18111	-85.7392	0	2400	0	2400
GHCND:USW00093821	LOUISVILLE INTERNATIONAL AIRPORT KY US	20070206	-22	-117	148.7	38.18111	-85.7392	0	2400	0	2400
GHCND:USW00093821	LOUISVILLE INTERNATIONAL AIRPORT KY US	20070207	-28	-94	148.7	38.18111	-85.7392	0	2400	0	2400
GHCND:USW00093821	LOUISVILLE INTERNATIONAL AIRPORT KY US	20070208	-6	-100	148.7	38.18111	-85.7392	0	2400	0	2400
GHCND:USW00093821	LOUISVILLE INTERNATIONAL AIRPORT KY US	20070209	-6	-94	148.7	38.18111	-85.7392	0	2400	0	2400
GHCND:USW00093821	LOUISVILLE INTERNATIONAL AIRPORT KY US	20070210	0	-106	148.7	38.18111	-85.7392	0	2400	0	2400
GHCND:USW00093821	LOUISVILLE INTERNATIONAL AIRPORT KY US	20070211	39	-78	148.7	38.18111	-85.7392	0	2400	0	2400
GHCND:USW00093821	LOUISVILLE INTERNATIONAL AIRPORT KY US	20070212	44	-28	148.7	38.18111	-85.7392	0	2400	0	2400
GHCND:USW00093821	LOUISVILLE INTERNATIONAL AIRPORT KY US	20070213	33	-67	148.7	38.18111	-85.7392	0	2400	0	2400

GHCND:USW00093821	LOUISVILLE INTERNATIONAL AIRPORT KY US	20070214	-22	-83	148.7	38.18111	-85.7392	0	2400	0	2400
GHCND:USW00093821	LOUISVILLE INTERNATIONAL AIRPORT KY US	20070215	-22	-94	148.7	38.18111	-85.7392	0	2400	0	2400
GHCND:USW00093821	LOUISVILLE INTERNATIONAL AIRPORT KY US	20070216	-17	-133	148.7	38.18111	-85.7392	0	2400	0	2400
GHCND:USW00093821	LOUISVILLE INTERNATIONAL AIRPORT KY US	20070217	6	-61	148.7	38.18111	-85.7392	0	2400	0	2400
GHCND:USW00093821	LOUISVILLE INTERNATIONAL AIRPORT KY US	20070218	0	-89	148.7	38.18111	-85.7392	0	2400	0	2400
GHCND:USW00093821	LOUISVILLE INTERNATIONAL AIRPORT KY US	20070219	117	-61	148.7	38.18111	-85.7392	0	2400	0	2400
GHCND:USW00093821	LOUISVILLE INTERNATIONAL AIRPORT KY US	20070220	172	78	148.7	38.18111	-85.7392	0	2400	0	2400
GHCND:USW00093821	LOUISVILLE INTERNATIONAL AIRPORT KY US	20070221	89	22	148.7	38.18111	-85.7392	0	2400	0	2400
GHCND:USW00093821	LOUISVILLE INTERNATIONAL AIRPORT KY US	20070222	122	6	148.7	38.18111	-85.7392	0	2400	0	2400
GHCND:USW00093821	LOUISVILLE INTERNATIONAL AIRPORT KY US	20070223	83	-22	148.7	38.18111	-85.7392	0	2400	0	2400
GHCND:USW00093821	LOUISVILLE INTERNATIONAL AIRPORT KY US	20070224	72	-11	148.7	38.18111	-85.7392	0	2400	0	2400
GHCND:USW00093821	LOUISVILLE INTERNATIONAL AIRPORT KY US	20070225	122	33	148.7	38.18111	-85.7392	0	2400	0	2400
GHCND:USW00093821	LOUISVILLE INTERNATIONAL AIRPORT KY US	20070226	94	11	148.7	38.18111	-85.7392	0	2400	0	2400
GHCND:USW00093821	LOUISVILLE INTERNATIONAL AIRPORT KY US	20070227	106	-17	148.7	38.18111	-85.7392	0	2400	0	2400
GHCND:USW00093821	LOUISVILLE INTERNATIONAL AIRPORT KY US	20070228	133	-17	148.7	38.18111	-85.7392	0	2400	0	2400
GHCND:USW00093821	LOUISVILLE INTERNATIONAL AIRPORT KY US	20070301	167	56	148.7	38.18111	-85.7392	0	2400	0	2400
GHCND:USW00093821	LOUISVILLE INTERNATIONAL AIRPORT KY US	20070302	139	39	148.7	38.18111	-85.7392	0	2400	0	2400
GHCND:USW00093821	LOUISVILLE INTERNATIONAL AIRPORT KY US	20070303	72	-33	148.7	38.18111	-85.7392	0	2400	0	2400
GHCND:USW00093821	LOUISVILLE INTERNATIONAL AIRPORT KY US	20070304	33	-44	148.7	38.18111	-85.7392	0	2400	0	2400
GHCND:USW00093821	LOUISVILLE INTERNATIONAL AIRPORT KY US	20070305	133	-11	148.7	38.18111	-85.7392	0	2400	0	2400
GHCND:USW00093821	LOUISVILLE INTERNATIONAL AIRPORT KY US	20070306	56	-44	148.7	38.18111	-85.7392	0	2400	0	2400
GHCND:USW00093821	LOUISVILLE INTERNATIONAL AIRPORT KY US	20070307	178	11	148.7	38.18111	-85.7392	0	2400	0	2400
GHCND:USW00093821	LOUISVILLE INTERNATIONAL AIRPORT KY US	20070308	139	-28	148.7	38.18111	-85.7392	0	2400	0	2400
GHCND:USW00093821	LOUISVILLE INTERNATIONAL AIRPORT KY US	20070309	228	6	148.7	38.18111	-85.7392	0	2400	0	2400
GHCND:USW00093821	LOUISVILLE INTERNATIONAL AIRPORT KY US	20070310	183	89	148.7	38.18111	-85.7392	0	2400	0	2400
GHCND:USW00093821	LOUISVILLE INTERNATIONAL AIRPORT KY US	20070311	167	28	148.7	38.18111	-85.7392	0	2400	0	2400
GHCND:USW00093821	LOUISVILLE INTERNATIONAL AIRPORT KY US	20070312	222	28	148.7	38.18111	-85.7392	0	2400	0	2400
GHCND:USW00093821	LOUISVILLE INTERNATIONAL AIRPORT KY US	20070313	272	117	148.7	38.18111	-85.7392	0	2400	0	2400
GHCND:USW00093821	LOUISVILLE INTERNATIONAL AIRPORT KY US	20070314	244	156	148.7	38.18111	-85.7392	0	2400	0	2400
GHCND:USW00093821	LOUISVILLE INTERNATIONAL AIRPORT KY US	20070315	183	39	148.7	38.18111	-85.7392	0	2400	0	2400
GHCND:USW00093821	LOUISVILLE INTERNATIONAL AIRPORT KY US	20070316	100	17	148.7	38.18111	-85.7392	0	2400	0	2400
GHCND:USW00093821	LOUISVILLE INTERNATIONAL AIRPORT KY US	20070317	78	-28	148.7	38.18111	-85.7392	0	2400	0	2400
GHCND:USW00093821	LOUISVILLE INTERNATIONAL AIRPORT KY US	20070318	89	-28	148.7	38.18111	-85.7392	0	2400	0	2400
GHCND:USW00093821	LOUISVILLE INTERNATIONAL AIRPORT KY US	20070319	156	17	148.7	38.18111	-85.7392	0	2400	0	2400
GHCND:USW00093821	LOUISVILLE INTERNATIONAL AIRPORT KY US	20070320	167	111	148.7	38.18111	-85.7392	0	2400	0	2400
GHCND:USW00093821	LOUISVILLE INTERNATIONAL AIRPORT KY US	20070321	261	122	148.7	38.18111	-85.7392	0	2400	0	2400
GHCND:USW00093821	LOUISVILLE INTERNATIONAL AIRPORT KY US	20070322	211	161	148.7	38.18111	-85.7392	0	2400	0	2400
GHCND:USW00093821	LOUISVILLE INTERNATIONAL AIRPORT KY US	20070323	256	156	148.7	38.18111	-85.7392	0	2400	0	2400
GHCND:USW00093821	LOUISVILLE INTERNATIONAL AIRPORT KY US	20070324	278	150	148.7	38.18111	-85.7392	0	2400	0	2400
GHCND:USW00093821	LOUISVILLE INTERNATIONAL AIRPORT KY US	20070325	294	133	148.7	38.18111	-85.7392	0	2400	0	2400
GHCND:USW00093821	LOUISVILLE INTERNATIONAL AIRPORT KY US	20070326	289	161	148.7	38.18111	-85.7392	0	2400	0	2400
GHCND:USW00093821	LOUISVILLE INTERNATIONAL AIRPORT KY US	20070327	283	161	148.7	38.18111	-85.7392	0	2400	0	2400
GHCND:USW00093821	LOUISVILLE INTERNATIONAL AIRPORT KY US	20070328	228	167	148.7	38.18111	-85.7392	0	2400	0	2400
GHCND:USW00093821	LOUISVILLE INTERNATIONAL AIRPORT KY US	20070329	217	161	148.7	38.18111	-85.7392	0	2400	0	2400
GHCND:USW00093821	LOUISVILLE INTERNATIONAL AIRPORT KY US	20070330	261	128	148.7	38.18111	-85.7392	0	2400	0	2400
GHCND:USW00093821	LOUISVILLE INTERNATIONAL AIRPORT KY US	20070331	256	172	148.7	38.18111	-85.7392	0	2400	0	2400
GHCND:USW00093821	LOUISVILLE INTERNATIONAL AIRPORT KY US	20070401	250	161	148.7	38.18111	-85.7392	0	2400	0	2400
GHCND:USW00093821	LOUISVILLE INTERNATIONAL AIRPORT KY US	20070402	261	144	148.7	38.18111	-85.7392	0	2400	0	2400
GHCND:USW00093821	LOUISVILLE INTERNATIONAL AIRPORT KY US	20070403	289	133	148.7	38.18111	-85.7392	0	2400	0	2400
GHCND:USW00093821	LOUISVILLE INTERNATIONAL AIRPORT KY US	20070404	167	17	148.7	38.18111	-85.7392	0	2400	0	2400
GHCND:USW00093821	LOUISVILLE INTERNATIONAL AIRPORT KY US	20070405	56	0	148.7	38.18111	-85.7392	0	2400	0	2400
GHCND:USW00093821	LOUISVILLE INTERNATIONAL AIRPORT KY US	20070406	50	-22	148.7	38.18111	-85.7392	0	2400	0	2400
GHCND:USW00093821	LOUISVILLE INTERNATIONAL AIRPORT KY US	20070407	28	-39	148.7	38.18111	-85.7392	0	2400	0	2400
GHCND:USW00093821	LOUISVILLE INTERNATIONAL AIRPORT KY US	20070408	61	-28	148.7	38.18111	-85.7392	0	2400	0	2400
GHCND:USW00093821	LOUISVILLE INTERNATIONAL AIRPORT KY US	20070409	117	-28	148.7	38.18111	-85.7392	0	2400	0	2400
GHCND:USW00093821	LOUISVILLE INTERNATIONAL AIRPORT KY US	20070410	150	-6	148.7	38.18111	-85.7392	0	2400	0	2400
GHCND:USW00093821	LOUISVILLE INTERNATIONAL AIRPORT KY US	20070411	172	83	148.7	38.18111	-85.7392	0	2400	0	2400
GHCND:USW00093821	LOUISVILLE INTERNATIONAL AIRPORT KY US	20070412	117	50	148.7	38.18111	-85.7392	0	2400	0	2400
GHCND:USW00093821	LOUISVILLE INTERNATIONAL AIRPORT KY US	20070413	133	28	148.7	38.18111	-85.7392	0	2400	0	2400
GHCND:USW00093821	LOUISVILLE INTERNATIONAL AIRPORT KY US	20070414	100	39	148.7	38.18111	-85.7392	0	2400	0	2400
GHCND:USW00093821	LOUISVILLE INTERNATIONAL AIRPORT KY US	20070415	122	28	148.7	38.18111	-85.7392	0	2400	0	2400
GHCND:USW00093821	LOUISVILLE INTERNATIONAL AIRPORT KY US	20070416	172	56	148.7	38.18111	-85.7392	0	2400	0	2400
GHCND:USW00093821	LOUISVILLE INTERNATIONAL AIRPORT KY US	20070417	228	39	148.7	38.18111	-85.7392	0	2400	0	2400
GHCND:USW00093821	LOUISVILLE INTERNATIONAL AIRPORT KY US	20070418	222	100	148.7	38.18111	-85.7392	0	2400	0	2400
GHCND:USW00093821	LOUISVILLE INTERNATIONAL AIRPORT KY US	20070419	128	61	148.7	38.18111	-85.7392	0	2400	0	2400
GHCND:USW00093821	LOUISVILLE INTERNATIONAL AIRPORT KY US	20070420	217	56	148.7	38.18111	-85.7392	0	2400	0	2400
GHCND:USW00093821	LOUISVILLE INTERNATIONAL AIRPORT KY US	20070421	250	78	148.7	38.18111	-85.7392	0	2400	0	2400
GHCND:USW00093821	LOUISVILLE INTERNATIONAL AIRPORT KY US	20070422	278	106	148.7	38.18111	-85.7392	0	2400	0	2400
GHCND:USW00093821	LOUISVILLE INTERNATIONAL AIRPORT KY US	20070423	250	194	148.7	38.18111	-85.7392	0	2400	0	2400
GHCND:USW00093821	LOUISVILLE INTERNATIONAL AIRPORT KY US	20070424	278	167	148.7	38.18111	-85.7392	0	2400	0	2400
GHCND:USW00093821	LOUISVILLE INTERNATIONAL AIRPORT KY US	20070425	261	194	148.7	38.18111	-85.7392	0	2400	0	2400
GHCND:USW00093821	LOUISVILLE INTERNATIONAL AIRPORT KY US	20070426	222	167	148.7	38.18111	-85.7392	0	2400	0	2400
GHCND:USW00093821	LOUISVILLE INTERNATIONAL AIRPORT KY US	20070427	167	111	148.7	38.18111	-85.7392	0	2400	0	2400
GHCND:USW00093821	LOUISVILLE INTERNATIONAL AIRPORT KY US	20070428	244	111	148.7	38.18111	-85.7392	0	2400	0	2400
GHCND:USW00093821	LOUISVILLE INTERNATIONAL AIRPORT KY US	20070429	272	122	148.7	38.18111	-85.7392	0	2400	0	2400
GHCND:USW00093821	LOUISVILLE INTERNATIONAL AIRPORT KY US	20070430	317	144	148.7	38.18111	-85.7392	0	2400	0	2400
GHCND:USW00093821	LOUISVILLE INTERNATIONAL AIRPORT KY US	20070501	294	194	148.7	38.18111	-85.7392	0	2400	0	2400
GHCND:USW00093821	LOUISVILLE INTERNATIONAL AIRPORT KY US	20070502	272	172	148.7	38.18111	-85.7392	0	2400	0	2400
GHCND:USW00093821	LOUISVILLE INTERNATIONAL AIRPORT KY US	20070503	178	144	148.7	38.18111	-85.7392	0	2400	0	2400
GHCND:USW00093821	LOUISVILLE INTERNATIONAL AIRPORT KY US	20070504	228	161	148.7	38.18111	-85.7392	0	2400	0	2400
GHCND:USW00093821	LOUISVILLE INTERNATIONAL AIRPORT KY US	20070505	256	167	148.7	38.18111	-85.7392	0	2400	0	2400
GHCND:USW00093821	LOUISVILLE INTERNATIONAL AIRPORT KY US	20070506	239	144	148.7	38.18111	-85.7392	0	2400	0	2400
GHCND:USW00093821	LOUISVILLE INTERNATIONAL AIRPORT KY US	20070507	267	106	148.7	38.18111	-85.7392	0	2400	0	2400
GHCND:USW00093821	LOUISVILLE INTERNATIONAL AIRPORT KY US	20070508	294	144	148.7	38.18111	-85.7392	0	2400	0	2400
GHCND:USW00093821	LOUISVILLE INTERNATIONAL AIRPORT KY US	20070509	294	167	148.7	38.18111	-85.7392	0	2400	0	2400
GHCND:USW00093821	LOUISVILLE INTERNATIONAL AIRPORT KY US	20070510	306	194	148.7	38.18111	-85.7392	0	2400	0	2400
GHCND:USW00093821	LOUISVILLE INTERNATIONAL AIRPORT KY US	20070511	278	200	148.7	38.18111	-85.7392	0	2400	0	2400
GHCND:USW00093821	LOUISVILLE INTERNATIONAL AIRPORT KY US	20070512	306	172	148.7	38.18111	-85.7392	0	2400	0	2400
GHCND:USW00093821	LOUISVILLE INTERNATIONAL AIRPORT KY US	20070513	233	122	148.7	38.18111	-85.7392	0	2400	0	2400
GHCND:USW00093821	LOUISVILLE INTERNATIONAL AIRPORT KY US	20070514	283	106	148.7	38.18111	-85.7392	0	2400	0	2400
GHCND:USW00093821	LOUISVILLE INTERNATIONAL AIRPORT KY US	20070515	300	183	148.7	38.18111	-85.7392	0	2400	0	2400
GHCND:USW00093821	LOUISVILLE INTERNATIONAL AIRPORT KY US	20070516	206	122	148.7	38.18111	-85.7392	0	2400	0	2400
GHCND:USW00093821	LOUISVILLE INTERNATIONAL AIRPORT KY US	20070517	183	106	148.7	38.18111	-85.7392	0	2400	0	2400
GHCND:USW00093821	LOUISVILLE INTERNATIONAL AIRPORT KY US	20070518	206	78	148.7	38.18111	-85.7392	0	2400	0	2400
GHCND:USW00093821	LOUISVILLE INTERNATIONAL AIRPORT KY US	20070519	239	72	148.7	38.18111	-85.7392	0	2400	0	2400
GHCND:USW00093821	LOUISVILLE INTERNATIONAL AIRPORT KY US	20070520	267	100	148.7	38.18111	-85.7392	0	2400	0	2400
GHCND:USW00093821	LOUISVILLE INTERNATIONAL AIRPORT KY US	20070521	283	122	148.7	38.18111	-85.7392	0	2400	0	2400
GHCND:USW00093821	LOUISVILLE INTERNATIONAL AIRPORT KY US	20070522	306	128	148.7	38.18111	-85.7392	0	2400	0	2400
GHCND:USW00093821	LOUISVILLE INTERNATIONAL AIRPORT KY US	20070523	311	172	148.7	38.18111	-85.7392	0	2400	0	2400
GHCND:USW00093821	LOUISVILLE INTERNATIONAL AIRPORT KY US	20070524	300	183	148.7	38.18111	-85.7392	0	2400	0	2400
GHCND:USW00093821	LOUISVILLE INTERNATIONAL AIRPORT KY US	20070525	300	178	148.7	38.18111	-85.7392	0	2400	0	2400
GHCND:USW00093821	LOUISVILLE INTERNATIONAL AIRPORT KY US	20070526	306	172	148.7	38.18111	-85.7392	0	2400	0	2400
GHCND:USW00093821	LOUISVILLE INTERNATIONAL AIRPORT KY US	20070527	311	183	148.7	38.18111	-85.7392	0	2400	0	2400
GHCND:USW00093821	LOUISVILLE INTERNATIONAL AIRPORT KY US	20070528	311	189	148.7	38.18111	-85.7392	0	2400	0	2400
GHCND:USW00093821	LOUISVILLE INTERNATIONAL AIRPORT KY US	20070529	311	200	148.7	38.18111	-85.7392	0	2400	0	2400
GHCND:USW00093821	LOUISVILLE INTERNATIONAL AIRPORT KY US	20070530	322	194	148.7	38.18111	-85.7392	0	2400	0	2400
GHCND:USW00093821	LOUISVILLE INTERNATIONAL AIRPORT KY US	20070531	294	183	148.7	38.18111	-85.7392	0	2400	0	2400
GHCND:USW00093821	LOUISVILLE INTERNATIONAL AIRPORT KY US	20070601	322	206	148.7	38.18111	-85.7392	0	2400	0	2400
GHCND:USW00093821	LOUISVILLE INTERNATIONAL AIRPORT KY US	20070602	311	206	148.7	38.18111	-85.7392	0	2400	0	2400
GHCND:USW00093821	LOUISVILLE INTERNATIONAL AIRPORT KY US	20070603	300	206	148.7	38.18111	-85.7392	0	2400	0	2400
GHCND:USW00093821	LOUISVILLE INTERNATIONAL AIRPORT KY US	20070604	278	178	148.7	38.18111	-85.7392	0	2400	0	2400
GHCND:USW00093821	LOUISVILLE INTERNATIONAL AIRPORT KY US	20070605	283	161	148.7	38.18111	-85.7392	0	2400	0	2400
GHCND:USW00093821	LOUISVILLE INTERNATIONAL AIRPORT KY US	20070606	289	150	148.7	38.18111	-85.7392	0	2400	0	2400
GHCND:USW00093821	LOUISVILLE INTERNATIONAL AIRPORT KY US	20070607	333	200	148.7	38.18111	-85.7392	0	2400	0	2400
GHCND:USW00093821	LOUISVILLE INTERNATIONAL AIRPORT KY US	20070608	300	222	148.7	38.18111	-85.7392	0	2400	0	2400
GHCND:USW00093821	LOUISVILLE INTERNATIONAL AIRPORT KY US	20070609	289	172	148.7	38.18111	-85.7392	0	2400	0	2400
GHCND:USW00093821	LOUISVILLE INTERNATIONAL AIRPORT KY US	20070610	283	156	148.7	38.18111	-85.7392	0	2400	0	2400
GHCND:USW00093821	LOUISVILLE INTERNATIONAL AIRPORT KY US	20070611	311	200	148.7	38.18111	-85.7392	0	2400	0	2400
GHCND:USW00093821	LOUISVILLE INTERNATIONAL AIRPORT KY US	20070612	306	178	148.7	38.18111	-85.7392	0	2400	0	2400
GHCND:USW00093821	LOUISVILLE INTERNATIONAL AIRPORT KY US	20070613	328	178	148.7	38.18111	-85.7392	0	2400	0	2400
GHCND:USW00093821	LOUISVILLE INTERNATIONAL AIRPORT KY US	20070614	333	222	148.7	38.18111	-85.7392	0	2400	0	2400
GHCND:USW00093821	LOUISVILLE INTERNATIONAL AIRPORT KY US	20070615	317	200	148.7	38.18111	-85.7392	0	2400	0	2400
GHCND:USW00093821	LOUISVILLE INTERNATIONAL AIRPORT KY US	20070616	333	172	148.7	38.18111	-85.7392	0	2400	0	2400
GHCND:USW00093821	LOUISVILLE INTERNATIONAL AIRPORT KY US	20070617	350	200	148.7	38.18111	-85.7392	0	2400	0	2400

GHCND:USW00093821	LOUISVILLE INTERNATIONAL AIRPORT KY US	20070618	322	211	148.7	38.18111	-85.7392	0	2400	0	2400
GHCND:USW00093821	LOUISVILLE INTERNATIONAL AIRPORT KY US	20070619	283	211	148.7	38.18111	-85.7392	0	2400	0	2400
GHCND:USW00093821	LOUISVILLE INTERNATIONAL AIRPORT KY US	20070620	294	178	148.7	38.18111	-85.7392	0	2400	0	2400
GHCND:USW00093821	LOUISVILLE INTERNATIONAL AIRPORT KY US	20070621	322	167	148.7	38.18111	-85.7392	0	2400	0	2400
GHCND:USW00093821	LOUISVILLE INTERNATIONAL AIRPORT KY US	20070622	283	206	148.7	38.18111	-85.7392	0	2400	0	2400
GHCND:USW00093821	LOUISVILLE INTERNATIONAL AIRPORT KY US	20070623	283	183	148.7	38.18111	-85.7392	0	2400	0	2400
GHCND:USW00093821	LOUISVILLE INTERNATIONAL AIRPORT KY US	20070624	256	206	148.7	38.18111	-85.7392	0	2400	0	2400
GHCND:USW00093821	LOUISVILLE INTERNATIONAL AIRPORT KY US	20070625	311	211	148.7	38.18111	-85.7392	0	2400	0	2400
GHCND:USW00093821	LOUISVILLE INTERNATIONAL AIRPORT KY US	20070626	328	217	148.7	38.18111	-85.7392	0	2400	0	2400
GHCND:USW00093821	LOUISVILLE INTERNATIONAL AIRPORT KY US	20070627	328	222	148.7	38.18111	-85.7392	0	2400	0	2400
GHCND:USW00093821	LOUISVILLE INTERNATIONAL AIRPORT KY US	20070628	328	222	148.7	38.18111	-85.7392	0	2400	0	2400
GHCND:USW00093821	LOUISVILLE INTERNATIONAL AIRPORT KY US	20070629	300	217	148.7	38.18111	-85.7392	0	2400	0	2400
GHCND:USW00093821	LOUISVILLE INTERNATIONAL AIRPORT KY US	20070630	294	222	148.7	38.18111	-85.7392	0	2400	0	2400
GHCND:USW00093821	LOUISVILLE INTERNATIONAL AIRPORT KY US	20070701	289	211	148.7	38.18111	-85.7392	0	2400	0	2400
GHCND:USW00093821	LOUISVILLE INTERNATIONAL AIRPORT KY US	20070702	289	167	148.7	38.18111	-85.7392	0	2400	0	2400
GHCND:USW00093821	LOUISVILLE INTERNATIONAL AIRPORT KY US	20070703	322	161	148.7	38.18111	-85.7392	0	2400	0	2400
GHCND:USW00093821	LOUISVILLE INTERNATIONAL AIRPORT KY US	20070704	322	222	148.7	38.18111	-85.7392	0	2400	0	2400
GHCND:USW00093821	LOUISVILLE INTERNATIONAL AIRPORT KY US	20070705	311	211	148.7	38.18111	-85.7392	0	2400	0	2400
GHCND:USW00093821	LOUISVILLE INTERNATIONAL AIRPORT KY US	20070706	328	200	148.7	38.18111	-85.7392	0	2400	0	2400
GHCND:USW00093821	LOUISVILLE INTERNATIONAL AIRPORT KY US	20070707	328	211	148.7	38.18111	-85.7392	0	2400	0	2400
GHCND:USW00093821	LOUISVILLE INTERNATIONAL AIRPORT KY US	20070708	333	206	148.7	38.18111	-85.7392	0	2400	0	2400
GHCND:USW00093821	LOUISVILLE INTERNATIONAL AIRPORT KY US	20070709	339	200	148.7	38.18111	-85.7392	0	2400	0	2400
GHCND:USW00093821	LOUISVILLE INTERNATIONAL AIRPORT KY US	20070710	300	228	148.7	38.18111	-85.7392	0	2400	0	2400
GHCND:USW00093821	LOUISVILLE INTERNATIONAL AIRPORT KY US	20070711	294	194	148.7	38.18111	-85.7392	0	2400	0	2400
GHCND:USW00093821	LOUISVILLE INTERNATIONAL AIRPORT KY US	20070712	278	167	148.7	38.18111	-85.7392	0	2400	0	2400
GHCND:USW00093821	LOUISVILLE INTERNATIONAL AIRPORT KY US	20070713	283	200	148.7	38.18111	-85.7392	0	2400	0	2400
GHCND:USW00093821	LOUISVILLE INTERNATIONAL AIRPORT KY US	20070714	317	183	148.7	38.18111	-85.7392	0	2400	0	2400
GHCND:USW00093821	LOUISVILLE INTERNATIONAL AIRPORT KY US	20070715	333	222	148.7	38.18111	-85.7392	0	2400	0	2400
GHCND:USW00093821	LOUISVILLE INTERNATIONAL AIRPORT KY US	20070716	322	194	148.7	38.18111	-85.7392	0	2400	0	2400
GHCND:USW00093821	LOUISVILLE INTERNATIONAL AIRPORT KY US	20070717	339	217	148.7	38.18111	-85.7392	0	2400	0	2400
GHCND:USW00093821	LOUISVILLE INTERNATIONAL AIRPORT KY US	20070718	328	222	148.7	38.18111	-85.7392	0	2400	0	2400
GHCND:USW00093821	LOUISVILLE INTERNATIONAL AIRPORT KY US	20070719	339	217	148.7	38.18111	-85.7392	0	2400	0	2400
GHCND:USW00093821	LOUISVILLE INTERNATIONAL AIRPORT KY US	20070720	278	167	148.7	38.18111	-85.7392	0	2400	0	2400
GHCND:USW00093821	LOUISVILLE INTERNATIONAL AIRPORT KY US	20070721	272	161	148.7	38.18111	-85.7392	0	2400	0	2400
GHCND:USW00093821	LOUISVILLE INTERNATIONAL AIRPORT KY US	20070722	283	150	148.7	38.18111	-85.7392	0	2400	0	2400
GHCND:USW00093821	LOUISVILLE INTERNATIONAL AIRPORT KY US	20070723	294	167	148.7	38.18111	-85.7392	0	2400	0	2400
GHCND:USW00093821	LOUISVILLE INTERNATIONAL AIRPORT KY US	20070724	283	178	148.7	38.18111	-85.7392	0	2400	0	2400
GHCND:USW00093821	LOUISVILLE INTERNATIONAL AIRPORT KY US	20070725	306	172	148.7	38.18111	-85.7392	0	2400	0	2400
GHCND:USW00093821	LOUISVILLE INTERNATIONAL AIRPORT KY US	20070726	317	206	148.7	38.18111	-85.7392	0	2400	0	2400
GHCND:USW00093821	LOUISVILLE INTERNATIONAL AIRPORT KY US	20070727	311	217	148.7	38.18111	-85.7392	0	2400	0	2400
GHCND:USW00093821	LOUISVILLE INTERNATIONAL AIRPORT KY US	20070728	267	222	148.7	38.18111	-85.7392	0	2400	0	2400
GHCND:USW00093821	LOUISVILLE INTERNATIONAL AIRPORT KY US	20070729	311	222	148.7	38.18111	-85.7392	0	2400	0	2400
GHCND:USW00093821	LOUISVILLE INTERNATIONAL AIRPORT KY US	20070730	328	217	148.7	38.18111	-85.7392	0	2400	0	2400
GHCND:USW00093821	LOUISVILLE INTERNATIONAL AIRPORT KY US	20070731	333	211	148.7	38.18111	-85.7392	0	2400	0	2400
GHCND:USW00093821	LOUISVILLE INTERNATIONAL AIRPORT KY US	20070801	344	211	148.7	38.18111	-85.7392	0	2400	0	2400
GHCND:USW00093821	LOUISVILLE INTERNATIONAL AIRPORT KY US	20070802	356	222	148.7	38.18111	-85.7392	0	2400	0	2400
GHCND:USW00093821	LOUISVILLE INTERNATIONAL AIRPORT KY US	20070803	350	244	148.7	38.18111	-85.7392	0	2400	0	2400
GHCND:USW00093821	LOUISVILLE INTERNATIONAL AIRPORT KY US	20070804	356	244	148.7	38.18111	-85.7392	0	2400	0	2400
GHCND:USW00093821	LOUISVILLE INTERNATIONAL AIRPORT KY US	20070805	361	239	148.7	38.18111	-85.7392	0	2400	0	2400
GHCND:USW00093821	LOUISVILLE INTERNATIONAL AIRPORT KY US	20070806	372	267	148.7	38.18111	-85.7392	0	2400	0	2400
GHCND:USW00093821	LOUISVILLE INTERNATIONAL AIRPORT KY US	20070807	383	272	148.7	38.18111	-85.7392	0	2400	0	2400
GHCND:USW00093821	LOUISVILLE INTERNATIONAL AIRPORT KY US	20070808	389	272	148.7	38.18111	-85.7392	0	2400	0	2400
GHCND:USW00093821	LOUISVILLE INTERNATIONAL AIRPORT KY US	20070809	389	278	148.7	38.18111	-85.7392	0	2400	0	2400
GHCND:USW00093821	LOUISVILLE INTERNATIONAL AIRPORT KY US	20070810	361	261	148.7	38.18111	-85.7392	0	2400	0	2400
GHCND:USW00093821	LOUISVILLE INTERNATIONAL AIRPORT KY US	20070811	356	228	148.7	38.18111	-85.7392	0	2400	0	2400
GHCND:USW00093821	LOUISVILLE INTERNATIONAL AIRPORT KY US	20070812	372	222	148.7	38.18111	-85.7392	0	2400	0	2400
GHCND:USW00093821	LOUISVILLE INTERNATIONAL AIRPORT KY US	20070813	372	244	148.7	38.18111	-85.7392	0	2400	0	2400
GHCND:USW00093821	LOUISVILLE INTERNATIONAL AIRPORT KY US	20070814	356	194	148.7	38.18111	-85.7392	0	2400	0	2400
GHCND:USW00093821	LOUISVILLE INTERNATIONAL AIRPORT KY US	20070815	394	239	148.7	38.18111	-85.7392	0	2400	0	2400
GHCND:USW00093821	LOUISVILLE INTERNATIONAL AIRPORT KY US	20070816	406	222	148.7	38.18111	-85.7392	0	2400	0	2400
GHCND:USW00093821	LOUISVILLE INTERNATIONAL AIRPORT KY US	20070817	333	222	148.7	38.18111	-85.7392	0	2400	0	2400
GHCND:USW00093821	LOUISVILLE INTERNATIONAL AIRPORT KY US	20070818	322	194	148.7	38.18111	-85.7392	0	2400	0	2400
GHCND:USW00093821	LOUISVILLE INTERNATIONAL AIRPORT KY US	20070819	356	211	148.7	38.18111	-85.7392	0	2400	0	2400
GHCND:USW00093821	LOUISVILLE INTERNATIONAL AIRPORT KY US	20070820	367	239	148.7	38.18111	-85.7392	0	2400	0	2400
GHCND:USW00093821	LOUISVILLE INTERNATIONAL AIRPORT KY US	20070821	311	233	148.7	38.18111	-85.7392	0	2400	0	2400
GHCND:USW00093821	LOUISVILLE INTERNATIONAL AIRPORT KY US	20070822	367	244	148.7	38.18111	-85.7392	0	2400	0	2400
GHCND:USW00093821	LOUISVILLE INTERNATIONAL AIRPORT KY US	20070823	372	256	148.7	38.18111	-85.7392	0	2400	0	2400
GHCND:USW00093821	LOUISVILLE INTERNATIONAL AIRPORT KY US	20070824	372	250	148.7	38.18111	-85.7392	0	2400	0	2400
GHCND:USW00093821	LOUISVILLE INTERNATIONAL AIRPORT KY US	20070825	317	244	148.7	38.18111	-85.7392	0	2400	0	2400
GHCND:USW00093821	LOUISVILLE INTERNATIONAL AIRPORT KY US	20070826	317	217	148.7	38.18111	-85.7392	0	2400	0	2400
GHCND:USW00093821	LOUISVILLE INTERNATIONAL AIRPORT KY US	20070827	339	200	148.7	38.18111	-85.7392	0	2400	0	2400
GHCND:USW00093821	LOUISVILLE INTERNATIONAL AIRPORT KY US	20070828	367	228	148.7	38.18111	-85.7392	0	2400	0	2400
GHCND:USW00093821	LOUISVILLE INTERNATIONAL AIRPORT KY US	20070829	356	222	148.7	38.18111	-85.7392	0	2400	0	2400
GHCND:USW00093821	LOUISVILLE INTERNATIONAL AIRPORT KY US	20070830	317	222	148.7	38.18111	-85.7392	0	2400	0	2400
GHCND:USW00093821	LOUISVILLE INTERNATIONAL AIRPORT KY US	20070831	306	194	148.7	38.18111	-85.7392	0	2400	0	2400
GHCND:USW00093821	LOUISVILLE INTERNATIONAL AIRPORT KY US	20070901	317	167	148.7	38.18111	-85.7392	0	2400	0	2400
GHCND:USW00093821	LOUISVILLE INTERNATIONAL AIRPORT KY US	20070902	339	189	148.7	38.18111	-85.7392	0	2400	0	2400
GHCND:USW00093821	LOUISVILLE INTERNATIONAL AIRPORT KY US	20070903	361	217	148.7	38.18111	-85.7392	0	2400	0	2400
GHCND:USW00093821	LOUISVILLE INTERNATIONAL AIRPORT KY US	20070904	367	189	148.7	38.18111	-85.7392	0	2400	0	2400
GHCND:USW00093821	LOUISVILLE INTERNATIONAL AIRPORT KY US	20070905	372	206	148.7	38.18111	-85.7392	0	2400	0	2400
GHCND:USW00093821	LOUISVILLE INTERNATIONAL AIRPORT KY US	20070906	328	250	148.7	38.18111	-85.7392	0	2400	0	2400
GHCND:USW00093821	LOUISVILLE INTERNATIONAL AIRPORT KY US	20070907	339	250	148.7	38.18111	-85.7392	0	2400	0	2400
GHCND:USW00093821	LOUISVILLE INTERNATIONAL AIRPORT KY US	20070908	322	250	148.7	38.18111	-85.7392	0	2400	0	2400
GHCND:USW00093821	LOUISVILLE INTERNATIONAL AIRPORT KY US	20070909	289	228	148.7	38.18111	-85.7392	0	2400	0	2400
GHCND:USW00093821	LOUISVILLE INTERNATIONAL AIRPORT KY US	20070910	300	211	148.7	38.18111	-85.7392	0	2400	0	2400
GHCND:USW00093821	LOUISVILLE INTERNATIONAL AIRPORT KY US	20070911	261	189	148.7	38.18111	-85.7392	0	2400	0	2400
GHCND:USW00093821	LOUISVILLE INTERNATIONAL AIRPORT KY US	20070912	278	150	148.7	38.18111	-85.7392	0	2400	0	2400
GHCND:USW00093821	LOUISVILLE INTERNATIONAL AIRPORT KY US	20070913	294	133	148.7	38.18111	-85.7392	0	2400	0	2400
GHCND:USW00093821	LOUISVILLE INTERNATIONAL AIRPORT KY US	20070914	311	178	148.7	38.18111	-85.7392	0	2400	0	2400
GHCND:USW00093821	LOUISVILLE INTERNATIONAL AIRPORT KY US	20070915	222	111	148.7	38.18111	-85.7392	0	2400	0	2400
GHCND:USW00093821	LOUISVILLE INTERNATIONAL AIRPORT KY US	20070916	250	117	148.7	38.18111	-85.7392	0	2400	0	2400
GHCND:USW00093821	LOUISVILLE INTERNATIONAL AIRPORT KY US	20070917	294	117	148.7	38.18111	-85.7392	0	2400	0	2400
GHCND:USW00093821	LOUISVILLE INTERNATIONAL AIRPORT KY US	20070918	311	167	148.7	38.18111	-85.7392	0	2400	0	2400
GHCND:USW00093821	LOUISVILLE INTERNATIONAL AIRPORT KY US	20070919	317	167	148.7	38.18111	-85.7392	0	2400	0	2400
GHCND:USW00093821	LOUISVILLE INTERNATIONAL AIRPORT KY US	20070920	339	167	148.7	38.18111	-85.7392	0	2400	0	2400
GHCND:USW00093821	LOUISVILLE INTERNATIONAL AIRPORT KY US	20070921	333	167	148.7	38.18111	-85.7392	0	2400	0	2400
GHCND:USW00093821	LOUISVILLE INTERNATIONAL AIRPORT KY US	20070922	339	211	148.7	38.18111	-85.7392	0	2400	0	2400
GHCND:USW00093821	LOUISVILLE INTERNATIONAL AIRPORT KY US	20070923	356	211	148.7	38.18111	-85.7392	0	2400	0	2400
GHCND:USW00093821	LOUISVILLE INTERNATIONAL AIRPORT KY US	20070924	350	217	148.7	38.18111	-85.7392	0	2400	0	2400
GHCND:USW00093821	LOUISVILLE INTERNATIONAL AIRPORT KY US	20070925	350	233	148.7	38.18111	-85.7392	0	2400	0	2400
GHCND:USW00093821	LOUISVILLE INTERNATIONAL AIRPORT KY US	20070926	250	217	148.7	38.18111	-85.7392	0	2400	0	2400
GHCND:USW00093821	LOUISVILLE INTERNATIONAL AIRPORT KY US	20070927	250	183	148.7	38.18111	-85.7392	0	2400	0	2400
GHCND:USW00093821	LOUISVILLE INTERNATIONAL AIRPORT KY US	20070928	278	150	148.7	38.18111	-85.7392	0	2400	0	2400
GHCND:USW00093821	LOUISVILLE INTERNATIONAL AIRPORT KY US	20070929	278	128	148.7	38.18111	-85.7392	0	2400	0	2400
GHCND:USW00093821	LOUISVILLE INTERNATIONAL AIRPORT KY US	20070930	294	128	148.7	38.18111	-85.7392	0	2400	0	2400
GHCND:USW00093821	LOUISVILLE INTERNATIONAL AIRPORT KY US	20071001	289	178	148.7	38.18111	-85.7392	0	2400	0	2400
GHCND:USW00093821	LOUISVILLE INTERNATIONAL AIRPORT KY US	20071002	300	167	148.7	38.18111	-85.7392	0	2400	0	2400
GHCND:USW00093821	LOUISVILLE INTERNATIONAL AIRPORT KY US	20071003	278	183	148.7	38.18111	-85.7392	0	2400	0	2400
GHCND:USW00093821	LOUISVILLE INTERNATIONAL AIRPORT KY US	20071004	306	189	148.7	38.18111	-85.7392	0	2400	0	2400
GHCND:USW00093821	LOUISVILLE INTERNATIONAL AIRPORT KY US	20071005	311	228	148.7	38.18111	-85.7392	0	2400	0	2400
GHCND:USW00093821	LOUISVILLE INTERNATIONAL AIRPORT KY US	20071006	328	211	148.7	38.18111	-85.7392	0	2400	0	2400
GHCND:USW00093821	LOUISVILLE INTERNATIONAL AIRPORT KY US	20071007	339	206	148.7	38.18111	-85.7392	0	2400	0	2400
GHCND:USW00093821	LOUISVILLE INTERNATIONAL AIRPORT KY US	20071008	339	206	148.7	38.18111	-85.7392	0	2400	0	2400
GHCND:USW00093821	LOUISVILLE INTERNATIONAL AIRPORT KY US	20071009	278	200	148.7	38.18111	-85.7392	0	2400	0	2400
GHCND:USW00093821	LOUISVILLE INTERNATIONAL AIRPORT KY US	20071010	206	94	148.7	38.18111	-85.7392	0	2400	0	2400
GHCND:USW00093821	LOUISVILLE INTERNATIONAL AIRPORT KY US	20071011	189	89	148.7	38.18111	-85.7392	0	2400	0	2400
GHCND:USW00093821	LOUISVILLE INTERNATIONAL AIRPORT KY US	20071012	189	106	148.7	38.18111	-85.7392	0	2400	0	2400
GHCND:USW00093821	LOUISVILLE INTERNATIONAL AIRPORT KY US	20071013	222	72	148.7	38.18111	-85.7392	0	2400	0	2400
GHCND:USW00093821	LOUISVILLE INTERNATIONAL AIRPORT KY US	20071014	261	139	148.7	38.18111	-85.7392	0	2400	0	2400
GHCND:USW00093821	LOUISVILLE INTERNATIONAL AIRPORT KY US	20071015	283	139	148.7	38.18111	-85.7392	0	2400	0	2400
GHCND:USW00093821	LOUISVILLE INTERNATIONAL AIRPORT KY US	20071016	250	172	148.7	38.18111	-85.7392	0	2400	0	2400
GHCND:USW00093821	LOUISVILLE INTERNATIONAL AIRPORT KY US	20071017	294	178	148.7	38.18111	-85.7392	0	2400	0	2400
GHCND:USW00093821	LOUISVILLE INTERNATIONAL AIRPORT KY US	20071018	283	189	148.7	38.18111	-85.7392	0	2400	0	2400
GHCND:USW00093821	LOUISVILLE INTERNATIONAL AIRPORT KY US	20071019	206	150	148.7	38.18111	-85.7392	0	2400	0	2400

GHCND:USW00093821	LOUISVILLE INTERNATIONAL AIRPORT KY US	20071020	239	111	148.7	38.18111	-85.7392	0	2400	0	2400
GHCND:USW00093821	LOUISVILLE INTERNATIONAL AIRPORT KY US	20071021	278	117	148.7	38.18111	-85.7392	0	2400	0	2400
GHCND:USW00093821	LOUISVILLE INTERNATIONAL AIRPORT KY US	20071022	211	144	148.7	38.18111	-85.7392	0	2400	0	2400
GHCND:USW00093821	LOUISVILLE INTERNATIONAL AIRPORT KY US	20071023	206	122	148.7	38.18111	-85.7392	0	2400	0	2400
GHCND:USW00093821	LOUISVILLE INTERNATIONAL AIRPORT KY US	20071024	122	111	148.7	38.18111	-85.7392	0	2400	0	2400
GHCND:USW00093821	LOUISVILLE INTERNATIONAL AIRPORT KY US	20071025	144	106	148.7	38.18111	-85.7392	0	2400	0	2400
GHCND:USW00093821	LOUISVILLE INTERNATIONAL AIRPORT KY US	20071026	211	100	148.7	38.18111	-85.7392	0	2400	0	2400
GHCND:USW00093821	LOUISVILLE INTERNATIONAL AIRPORT KY US	20071027	150	117	148.7	38.18111	-85.7392	0	2400	0	2400
GHCND:USW00093821	LOUISVILLE INTERNATIONAL AIRPORT KY US	20071028	161	61	148.7	38.18111	-85.7392	0	2400	0	2400
GHCND:USW00093821	LOUISVILLE INTERNATIONAL AIRPORT KY US	20071029	178	28	148.7	38.18111	-85.7392	0	2400	0	2400
GHCND:USW00093821	LOUISVILLE INTERNATIONAL AIRPORT KY US	20071030	200	28	148.7	38.18111	-85.7392	0	2400	0	2400
GHCND:USW00093821	LOUISVILLE INTERNATIONAL AIRPORT KY US	20071031	228	61	148.7	38.18111	-85.7392	0	2400	0	2400
GHCND:USW00093821	LOUISVILLE INTERNATIONAL AIRPORT KY US	20071101	172	72	148.7	38.18111	-85.7392	0	2400	0	2400
GHCND:USW00093821	LOUISVILLE INTERNATIONAL AIRPORT KY US	20071102	178	28	148.7	38.18111	-85.7392	0	2400	0	2400
GHCND:USW00093821	LOUISVILLE INTERNATIONAL AIRPORT KY US	20071103	172	28	148.7	38.18111	-85.7392	0	2400	0	2400
GHCND:USW00093821	LOUISVILLE INTERNATIONAL AIRPORT KY US	20071104	167	33	148.7	38.18111	-85.7392	0	2400	0	2400
GHCND:USW00093821	LOUISVILLE INTERNATIONAL AIRPORT KY US	20071105	217	50	148.7	38.18111	-85.7392	0	2400	0	2400
GHCND:USW00093821	LOUISVILLE INTERNATIONAL AIRPORT KY US	20071106	94	17	148.7	38.18111	-85.7392	0	2400	0	2400
GHCND:USW00093821	LOUISVILLE INTERNATIONAL AIRPORT KY US	20071107	94	0	148.7	38.18111	-85.7392	0	2400	0	2400
GHCND:USW00093821	LOUISVILLE INTERNATIONAL AIRPORT KY US	20071108	133	22	148.7	38.18111	-85.7392	0	2400	0	2400
GHCND:USW00093821	LOUISVILLE INTERNATIONAL AIRPORT KY US	20071109	172	67	148.7	38.18111	-85.7392	0	2400	0	2400
GHCND:USW00093821	LOUISVILLE INTERNATIONAL AIRPORT KY US	20071110	128	17	148.7	38.18111	-85.7392	0	2400	0	2400
GHCND:USW00093821	LOUISVILLE INTERNATIONAL AIRPORT KY US	20071111	161	39	148.7	38.18111	-85.7392	0	2400	0	2400
GHCND:USW00093821	LOUISVILLE INTERNATIONAL AIRPORT KY US	20071112	228	122	148.7	38.18111	-85.7392	0	2400	0	2400
GHCND:USW00093821	LOUISVILLE INTERNATIONAL AIRPORT KY US	20071113	167	139	148.7	38.18111	-85.7392	0	2400	0	2400
GHCND:USW00093821	LOUISVILLE INTERNATIONAL AIRPORT KY US	20071114	206	106	148.7	38.18111	-85.7392	0	2400	0	2400
GHCND:USW00093821	LOUISVILLE INTERNATIONAL AIRPORT KY US	20071115	106	17	148.7	38.18111	-85.7392	0	2400	0	2400
GHCND:USW00093821	LOUISVILLE INTERNATIONAL AIRPORT KY US	20071116	94	-11	148.7	38.18111	-85.7392	0	2400	0	2400
GHCND:USW00093821	LOUISVILLE INTERNATIONAL AIRPORT KY US	20071117	161	17	148.7	38.18111	-85.7392	0	2400	0	2400
GHCND:USW00093821	LOUISVILLE INTERNATIONAL AIRPORT KY US	20071118	122	39	148.7	38.18111	-85.7392	0	2400	0	2400
GHCND:USW00093821	LOUISVILLE INTERNATIONAL AIRPORT KY US	20071119	183	83	148.7	38.18111	-85.7392	0	2400	0	2400
GHCND:USW00093821	LOUISVILLE INTERNATIONAL AIRPORT KY US	20071120	222	156	148.7	38.18111	-85.7392	0	2400	0	2400
GHCND:USW00093821	LOUISVILLE INTERNATIONAL AIRPORT KY US	20071121	200	172	148.7	38.18111	-85.7392	0	2400	0	2400
GHCND:USW00093821	LOUISVILLE INTERNATIONAL AIRPORT KY US	20071122	189	11	148.7	38.18111	-85.7392	0	2400	0	2400
GHCND:USW00093821	LOUISVILLE INTERNATIONAL AIRPORT KY US	20071123	50	-22	148.7	38.18111	-85.7392	0	2400	0	2400
GHCND:USW00093821	LOUISVILLE INTERNATIONAL AIRPORT KY US	20071124	56	-28	148.7	38.18111	-85.7392	0	2400	0	2400
GHCND:USW00093821	LOUISVILLE INTERNATIONAL AIRPORT KY US	20071125	111	0	148.7	38.18111	-85.7392	0	2400	0	2400
GHCND:USW00093821	LOUISVILLE INTERNATIONAL AIRPORT KY US	20071126	156	56	148.7	38.18111	-85.7392	0	2400	0	2400
GHCND:USW00093821	LOUISVILLE INTERNATIONAL AIRPORT KY US	20071127	106	17	148.7	38.18111	-85.7392	0	2400	0	2400
GHCND:USW00093821	LOUISVILLE INTERNATIONAL AIRPORT KY US	20071128	139	-6	148.7	38.18111	-85.7392	0	2400	0	2400
GHCND:USW00093821	LOUISVILLE INTERNATIONAL AIRPORT KY US	20071129	117	0	148.7	38.18111	-85.7392	0	2400	0	2400
GHCND:USW00093821	LOUISVILLE INTERNATIONAL AIRPORT KY US	20071130	117	-33	148.7	38.18111	-85.7392	0	2400	0	2400
GHCND:USW00093821	LOUISVILLE INTERNATIONAL AIRPORT KY US	20071201	67	-11	148.7	38.18111	-85.7392	0	2400	0	2400
GHCND:USW00093821	LOUISVILLE INTERNATIONAL AIRPORT KY US	20071202	161	28	148.7	38.18111	-85.7392	0	2400	0	2400
GHCND:USW00093821	LOUISVILLE INTERNATIONAL AIRPORT KY US	20071203	39	-17	148.7	38.18111	-85.7392	0	2400	0	2400
GHCND:USW00093821	LOUISVILLE INTERNATIONAL AIRPORT KY US	20071204	56	-28	148.7	38.18111	-85.7392	0	2400	0	2400
GHCND:USW00093821	LOUISVILLE INTERNATIONAL AIRPORT KY US	20071205	83	-17	148.7	38.18111	-85.7392	0	2400	0	2400
GHCND:USW00093821	LOUISVILLE INTERNATIONAL AIRPORT KY US	20071206	22	-56	148.7	38.18111	-85.7392	0	2400	0	2400
GHCND:USW00093821	LOUISVILLE INTERNATIONAL AIRPORT KY US	20071207	78	11	148.7	38.18111	-85.7392	0	2400	0	2400
GHCND:USW00093821	LOUISVILLE INTERNATIONAL AIRPORT KY US	20071208	72	50	148.7	38.18111	-85.7392	0	2400	0	2400
GHCND:USW00093821	LOUISVILLE INTERNATIONAL AIRPORT KY US	20071209	128	61	148.7	38.18111	-85.7392	0	2400	0	2400
GHCND:USW00093821	LOUISVILLE INTERNATIONAL AIRPORT KY US	20071210	117	61	148.7	38.18111	-85.7392	0	2400	0	2400
GHCND:USW00093821	LOUISVILLE INTERNATIONAL AIRPORT KY US	20071211	233	72	148.7	38.18111	-85.7392	0	2400	0	2400
GHCND:USW00093821	LOUISVILLE INTERNATIONAL AIRPORT KY US	20071212	200	67	148.7	38.18111	-85.7392	0	2400	0	2400
GHCND:USW00093821	LOUISVILLE INTERNATIONAL AIRPORT KY US	20071213	83	28	148.7	38.18111	-85.7392	0	2400	0	2400
GHCND:USW00093821	LOUISVILLE INTERNATIONAL AIRPORT KY US	20071214	56	11	148.7	38.18111	-85.7392	0	2400	0	2400
GHCND:USW00093821	LOUISVILLE INTERNATIONAL AIRPORT KY US	20071215	44	6	148.7	38.18111	-85.7392	0	2400	0	2400
GHCND:USW00093821	LOUISVILLE INTERNATIONAL AIRPORT KY US	20071216	61	-39	148.7	38.18111	-85.7392	0	2400	0	2400
GHCND:USW00093821	LOUISVILLE INTERNATIONAL AIRPORT KY US	20071217	22	-33	148.7	38.18111	-85.7392	0	2400	0	2400
GHCND:USW00093821	LOUISVILLE INTERNATIONAL AIRPORT KY US	20071218	106	-28	148.7	38.18111	-85.7392	0	2400	0	2400
GHCND:USW00093821	LOUISVILLE INTERNATIONAL AIRPORT KY US	20071219	122	33	148.7	38.18111	-85.7392	0	2400	0	2400
GHCND:USW00093821	LOUISVILLE INTERNATIONAL AIRPORT KY US	20071220	100	22	148.7	38.18111	-85.7392	0	2400	0	2400
GHCND:USW00093821	LOUISVILLE INTERNATIONAL AIRPORT KY US	20071221	144	78	148.7	38.18111	-85.7392	0	2400	0	2400
GHCND:USW00093821	LOUISVILLE INTERNATIONAL AIRPORT KY US	20071222	167	83	148.7	38.18111	-85.7392	0	2400	0	2400
GHCND:USW00093821	LOUISVILLE INTERNATIONAL AIRPORT KY US	20071223	150	6	148.7	38.18111	-85.7392	0	2400	0	2400
GHCND:USW00093821	LOUISVILLE INTERNATIONAL AIRPORT KY US	20071224	67	-11	148.7	38.18111	-85.7392	0	2400	0	2400
GHCND:USW00093821	LOUISVILLE INTERNATIONAL AIRPORT KY US	20071225	100	-22	148.7	38.18111	-85.7392	0	2400	0	2400
GHCND:USW00093821	LOUISVILLE INTERNATIONAL AIRPORT KY US	20071226	122	-6	148.7	38.18111	-85.7392	0	2400	0	2400
GHCND:USW00093821	LOUISVILLE INTERNATIONAL AIRPORT KY US	20071227	89	39	148.7	38.18111	-85.7392	0	2400	0	2400
GHCND:USW00093821	LOUISVILLE INTERNATIONAL AIRPORT KY US	20071228	94	39	148.7	38.18111	-85.7392	0	2400	0	2400
GHCND:USW00093821	LOUISVILLE INTERNATIONAL AIRPORT KY US	20071229	67	0	148.7	38.18111	-85.7392	0	2400	0	2400
GHCND:USW00093821	LOUISVILLE INTERNATIONAL AIRPORT KY US	20071230	61	-22	148.7	38.18111	-85.7392	0	2400	0	2400
GHCND:USW00093821	LOUISVILLE INTERNATIONAL AIRPORT KY US	20071231	117	-17	148.7	38.18111	-85.7392	0	2400	0	2400
GHCND:USW00093821	LOUISVILLE INTERNATIONAL AIRPORT KY US	20080101	28	-83	148.7	38.18111	-85.7392	0	2400	0	2400
GHCND:USW00093821	LOUISVILLE INTERNATIONAL AIRPORT KY US	20080102	-61	-122	148.7	38.18111	-85.7392	0	2400	0	2400
GHCND:USW00093821	LOUISVILLE INTERNATIONAL AIRPORT KY US	20080103	-11	-100	148.7	38.18111	-85.7392	0	2400	0	2400
GHCND:USW00093821	LOUISVILLE INTERNATIONAL AIRPORT KY US	20080104	78	-56	148.7	38.18111	-85.7392	0	2400	0	2400
GHCND:USW00093821	LOUISVILLE INTERNATIONAL AIRPORT KY US	20080105	106	44	148.7	38.18111	-85.7392	0	2400	0	2400
GHCND:USW00093821	LOUISVILLE INTERNATIONAL AIRPORT KY US	20080106	178	100	148.7	38.18111	-85.7392	0	2400	0	2400
GHCND:USW00093821	LOUISVILLE INTERNATIONAL AIRPORT KY US	20080107	217	172	148.7	38.18111	-85.7392	0	2400	0	2400
GHCND:USW00093821	LOUISVILLE INTERNATIONAL AIRPORT KY US	20080108	211	111	148.7	38.18111	-85.7392	0	2400	0	2400
GHCND:USW00093821	LOUISVILLE INTERNATIONAL AIRPORT KY US	20080109	111	50	148.7	38.18111	-85.7392	0	2400	0	2400
GHCND:USW00093821	LOUISVILLE INTERNATIONAL AIRPORT KY US	20080110	150	33	148.7	38.18111	-85.7392	0	2400	0	2400
GHCND:USW00093821	LOUISVILLE INTERNATIONAL AIRPORT KY US	20080111	106	28	148.7	38.18111	-85.7392	0	2400	0	2400
GHCND:USW00093821	LOUISVILLE INTERNATIONAL AIRPORT KY US	20080112	100	-17	148.7	38.18111	-85.7392	0	2400	0	2400
GHCND:USW00093821	LOUISVILLE INTERNATIONAL AIRPORT KY US	20080113	61	0	148.7	38.18111	-85.7392	0	2400	0	2400
GHCND:USW00093821	LOUISVILLE INTERNATIONAL AIRPORT KY US	20080114	6	-22	148.7	38.18111	-85.7392	0	2400	0	2400
GHCND:USW00093821	LOUISVILLE INTERNATIONAL AIRPORT KY US	20080115	11	-72	148.7	38.18111	-85.7392	0	2400	0	2400
GHCND:USW00093821	LOUISVILLE INTERNATIONAL AIRPORT KY US	20080116	39	-50	148.7	38.18111	-85.7392	0	2400	0	2400
GHCND:USW00093821	LOUISVILLE INTERNATIONAL AIRPORT KY US	20080117	50	6	148.7	38.18111	-85.7392	0	2400	0	2400
GHCND:USW00093821	LOUISVILLE INTERNATIONAL AIRPORT KY US	20080118	22	-28	148.7	38.18111	-85.7392	0	2400	0	2400
GHCND:USW00093821	LOUISVILLE INTERNATIONAL AIRPORT KY US	20080119	-6	-106	148.7	38.18111	-85.7392	0	2400	0	2400
GHCND:USW00093821	LOUISVILLE INTERNATIONAL AIRPORT KY US	20080120	-56	-139	148.7	38.18111	-85.7392	0	2400	0	2400
GHCND:USW00093821	LOUISVILLE INTERNATIONAL AIRPORT KY US	20080121	39	-106	148.7	38.18111	-85.7392	0	2400	0	2400
GHCND:USW00093821	LOUISVILLE INTERNATIONAL AIRPORT KY US	20080122	39	-61	148.7	38.18111	-85.7392	0	2400	0	2400
GHCND:USW00093821	LOUISVILLE INTERNATIONAL AIRPORT KY US	20080123	22	-89	148.7	38.18111	-85.7392	0	2400	0	2400
GHCND:USW00093821	LOUISVILLE INTERNATIONAL AIRPORT KY US	20080124	-17	-111	148.7	38.18111	-85.7392	0	2400	0	2400
GHCND:USW00093821	LOUISVILLE INTERNATIONAL AIRPORT KY US	20080125	-6	-117	148.7	38.18111	-85.7392	0	2400	0	2400
GHCND:USW00093821	LOUISVILLE INTERNATIONAL AIRPORT KY US	20080126	22	-11	148.7	38.18111	-85.7392	0	2400	0	2400
GHCND:USW00093821	LOUISVILLE INTERNATIONAL AIRPORT KY US	20080127	89	-11	148.7	38.18111	-85.7392	0	2400	0	2400
GHCND:USW00093821	LOUISVILLE INTERNATIONAL AIRPORT KY US	20080128	122	-11	148.7	38.18111	-85.7392	0	2400	0	2400
GHCND:USW00093821	LOUISVILLE INTERNATIONAL AIRPORT KY US	20080129	161	-28	148.7	38.18111	-85.7392	0	2400	0	2400
GHCND:USW00093821	LOUISVILLE INTERNATIONAL AIRPORT KY US	20080130	0	-78	148.7	38.18111	-85.7392	0	2400	0	2400
GHCND:USW00093821	LOUISVILLE INTERNATIONAL AIRPORT KY US	20080131	39	-44	148.7	38.18111	-85.7392	0	2400	0	2400
GHCND:USW00093821	LOUISVILLE INTERNATIONAL AIRPORT KY US	20080201	67	-17	148.7	38.18111	-85.7392	0	2400	0	2400
GHCND:USW00093821	LOUISVILLE INTERNATIONAL AIRPORT KY US	20080202	117	-39	148.7	38.18111	-85.7392	0	2400	0	2400
GHCND:USW00093821	LOUISVILLE INTERNATIONAL AIRPORT KY US	20080203	128	-6	148.7	38.18111	-85.7392	0	2400	0	2400
GHCND:USW00093821	LOUISVILLE INTERNATIONAL AIRPORT KY US	20080204	194	100	148.7	38.18111	-85.7392	0	2400	0	2400
GHCND:USW00093821	LOUISVILLE INTERNATIONAL AIRPORT KY US	20080205	211	144	148.7	38.18111	-85.7392	0	2400	0	2400
GHCND:USW00093821	LOUISVILLE INTERNATIONAL AIRPORT KY US	20080206	211	28	148.7	38.18111	-85.7392	0	2400	0	2400
GHCND:USW00093821	LOUISVILLE INTERNATIONAL AIRPORT KY US	20080207	33	22	148.7	38.18111	-85.7392	0	2400	0	2400
GHCND:USW00093821	LOUISVILLE INTERNATIONAL AIRPORT KY US	20080208	106	11	148.7	38.18111	-85.7392	0	2400	0	2400
GHCND:USW00093821	LOUISVILLE INTERNATIONAL AIRPORT KY US	20080209	128	50	148.7	38.18111	-85.7392	0	2400	0	2400
GHCND:USW00093821	LOUISVILLE INTERNATIONAL AIRPORT KY US	20080210	83	-83	148.7	38.18111	-85.7392	0	2400	0	2400
GHCND:USW00093821	LOUISVILLE INTERNATIONAL AIRPORT KY US	20080211	-39	-94	148.7	38.18111	-85.7392	0	2400	0	2400
GHCND:USW00093821	LOUISVILLE INTERNATIONAL AIRPORT KY US	20080212	28	-39	148.7	38.18111	-85.7392	0	2400	0	2400
GHCND:USW00093821	LOUISVILLE INTERNATIONAL AIRPORT KY US	20080213	-28	-56	148.7	38.18111	-85.7392	0	2400	0	2400
GHCND:USW00093821	LOUISVILLE INTERNATIONAL AIRPORT KY US	20080214	61	-50	148.7	38.18111	-85.7392	0	2400	0	2400
GHCND:USW00093821	LOUISVILLE INTERNATIONAL AIRPORT KY US	20080215	67	22	148.7	38.18111	-85.7392	0	2400	0	2400
GHCND:USW00093821	LOUISVILLE INTERNATIONAL AIRPORT KY US	20080216	83	-17	148.7	38.18111	-85.7392	0	2400	0	2400
GHCND:USW00093821	LOUISVILLE INTERNATIONAL AIRPORT KY US	20080217	189	56	148.7	38.18111	-85.7392	0	2400	0	2400
GHCND:USW00093821	LOUISVILLE INTERNATIONAL AIRPORT KY US	20080218	72	-6	148.7	38.18111	-85.7392	0	2400	0	2400
GHCND:USW00093821	LOUISVILLE INTERNATIONAL AIRPORT KY US	20080219	11	-61	148.7	38.18111	-85.7392	0	2400	0	2400
GHCND:USW00093821	LOUISVILLE INTERNATIONAL AIRPORT KY US	20080220	28	-61	148.7	38.18111	-85.7392	0	2400	0	2400

GHCND:USW00093821	LOUISVILLE INTERNATIONAL AIRPORT KY US	20080221	6	-72	148.7	38.18111	-85.7392	0	2400	0	2400
GHCND:USW00093821	LOUISVILLE INTERNATIONAL AIRPORT KY US	20080222	17	0	148.7	38.18111	-85.7392	0	2400	0	2400
GHCND:USW00093821	LOUISVILLE INTERNATIONAL AIRPORT KY US	20080223	28	-11	148.7	38.18111	-85.7392	0	2400	0	2400
GHCND:USW00093821	LOUISVILLE INTERNATIONAL AIRPORT KY US	20080224	22	-6	148.7	38.18111	-85.7392	0	2400	0	2400
GHCND:USW00093821	LOUISVILLE INTERNATIONAL AIRPORT KY US	20080225	50	11	148.7	38.18111	-85.7392	0	2400	0	2400
GHCND:USW00093821	LOUISVILLE INTERNATIONAL AIRPORT KY US	20080226	61	-33	148.7	38.18111	-85.7392	0	2400	0	2400
GHCND:USW00093821	LOUISVILLE INTERNATIONAL AIRPORT KY US	20080227	-11	-50	148.7	38.18111	-85.7392	0	2400	0	2400
GHCND:USW00093821	LOUISVILLE INTERNATIONAL AIRPORT KY US	20080228	56	-44	148.7	38.18111	-85.7392	0	2400	0	2400
GHCND:USW00093821	LOUISVILLE INTERNATIONAL AIRPORT KY US	20080229	117	22	148.7	38.18111	-85.7392	0	2400	0	2400
GHCND:USW00093821	LOUISVILLE INTERNATIONAL AIRPORT KY US	20080301	128	17	148.7	38.18111	-85.7392	0	2400	0	2400
GHCND:USW00093821	LOUISVILLE INTERNATIONAL AIRPORT KY US	20080302	217	28	148.7	38.18111	-85.7392	0	2400	0	2400
GHCND:USW00093821	LOUISVILLE INTERNATIONAL AIRPORT KY US	20080303	228	50	148.7	38.18111	-85.7392	0	2400	0	2400
GHCND:USW00093821	LOUISVILLE INTERNATIONAL AIRPORT KY US	20080304	72	22	148.7	38.18111	-85.7392	0	2400	0	2400
GHCND:USW00093821	LOUISVILLE INTERNATIONAL AIRPORT KY US	20080305	83	6	148.7	38.18111	-85.7392	0	2400	0	2400
GHCND:USW00093821	LOUISVILLE INTERNATIONAL AIRPORT KY US	20080306	122	0	148.7	38.18111	-85.7392	0	2400	0	2400
GHCND:USW00093821	LOUISVILLE INTERNATIONAL AIRPORT KY US	20080307	17	-44	148.7	38.18111	-85.7392	0	2400	0	2400
GHCND:USW00093821	LOUISVILLE INTERNATIONAL AIRPORT KY US	20080308	-11	-67	148.7	38.18111	-85.7392	0	2400	0	2400
GHCND:USW00093821	LOUISVILLE INTERNATIONAL AIRPORT KY US	20080309	72	-83	148.7	38.18111	-85.7392	0	2400	0	2400
GHCND:USW00093821	LOUISVILLE INTERNATIONAL AIRPORT KY US	20080310	100	6	148.7	38.18111	-85.7392	0	2400	0	2400
GHCND:USW00093821	LOUISVILLE INTERNATIONAL AIRPORT KY US	20080311	83	-28	148.7	38.18111	-85.7392	0	2400	0	2400
GHCND:USW00093821	LOUISVILLE INTERNATIONAL AIRPORT KY US	20080312	178	44	148.7	38.18111	-85.7392	0	2400	0	2400
GHCND:USW00093821	LOUISVILLE INTERNATIONAL AIRPORT KY US	20080313	194	83	148.7	38.18111	-85.7392	0	2400	0	2400
GHCND:USW00093821	LOUISVILLE INTERNATIONAL AIRPORT KY US	20080314	117	61	148.7	38.18111	-85.7392	0	2400	0	2400
GHCND:USW00093821	LOUISVILLE INTERNATIONAL AIRPORT KY US	20080315	83	33	148.7	38.18111	-85.7392	0	2400	0	2400
GHCND:USW00093821	LOUISVILLE INTERNATIONAL AIRPORT KY US	20080316	100	50	148.7	38.18111	-85.7392	0	2400	0	2400
GHCND:USW00093821	LOUISVILLE INTERNATIONAL AIRPORT KY US	20080317	139	39	148.7	38.18111	-85.7392	0	2400	0	2400
GHCND:USW00093821	LOUISVILLE INTERNATIONAL AIRPORT KY US	20080318	178	94	148.7	38.18111	-85.7392	0	2400	0	2400
GHCND:USW00093821	LOUISVILLE INTERNATIONAL AIRPORT KY US	20080319	122	33	148.7	38.18111	-85.7392	0	2400	0	2400
GHCND:USW00093821	LOUISVILLE INTERNATIONAL AIRPORT KY US	20080320	144	11	148.7	38.18111	-85.7392	0	2400	0	2400
GHCND:USW00093821	LOUISVILLE INTERNATIONAL AIRPORT KY US	20080321	211	22	148.7	38.18111	-85.7392	0	2400	0	2400
GHCND:USW00093821	LOUISVILLE INTERNATIONAL AIRPORT KY US	20080322	156	28	148.7	38.18111	-85.7392	0	2400	0	2400
GHCND:USW00093821	LOUISVILLE INTERNATIONAL AIRPORT KY US	20080323	72	-6	148.7	38.18111	-85.7392	0	2400	0	2400
GHCND:USW00093821	LOUISVILLE INTERNATIONAL AIRPORT KY US	20080324	78	-11	148.7	38.18111	-85.7392	0	2400	0	2400
GHCND:USW00093821	LOUISVILLE INTERNATIONAL AIRPORT KY US	20080325	167	-6	148.7	38.18111	-85.7392	0	2400	0	2400
GHCND:USW00093821	LOUISVILLE INTERNATIONAL AIRPORT KY US	20080326	206	94	148.7	38.18111	-85.7392	0	2400	0	2400
GHCND:USW00093821	LOUISVILLE INTERNATIONAL AIRPORT KY US	20080327	194	94	148.7	38.18111	-85.7392	0	2400	0	2400
GHCND:USW00093821	LOUISVILLE INTERNATIONAL AIRPORT KY US	20080328	194	50	148.7	38.18111	-85.7392	0	2400	0	2400
GHCND:USW00093821	LOUISVILLE INTERNATIONAL AIRPORT KY US	20080329	117	17	148.7	38.18111	-85.7392	0	2400	0	2400
GHCND:USW00093821	LOUISVILLE INTERNATIONAL AIRPORT KY US	20080330	161	89	148.7	38.18111	-85.7392	0	2400	0	2400
GHCND:USW00093821	LOUISVILLE INTERNATIONAL AIRPORT KY US	20080331	206	133	148.7	38.18111	-85.7392	0	2400	0	2400
GHCND:USW00093821	LOUISVILLE INTERNATIONAL AIRPORT KY US	20080401	161	72	148.7	38.18111	-85.7392	0	2400	0	2400
GHCND:USW00093821	LOUISVILLE INTERNATIONAL AIRPORT KY US	20080402	139	44	148.7	38.18111	-85.7392	0	2400	0	2400
GHCND:USW00093821	LOUISVILLE INTERNATIONAL AIRPORT KY US	20080403	150	61	148.7	38.18111	-85.7392	0	2400	0	2400
GHCND:USW00093821	LOUISVILLE INTERNATIONAL AIRPORT KY US	20080404	167	78	148.7	38.18111	-85.7392	0	2400	0	2400
GHCND:USW00093821	LOUISVILLE INTERNATIONAL AIRPORT KY US	20080405	156	50	148.7	38.18111	-85.7392	0	2400	0	2400
GHCND:USW00093821	LOUISVILLE INTERNATIONAL AIRPORT KY US	20080406	211	44	148.7	38.18111	-85.7392	0	2400	0	2400
GHCND:USW00093821	LOUISVILLE INTERNATIONAL AIRPORT KY US	20080407	244	89	148.7	38.18111	-85.7392	0	2400	0	2400
GHCND:USW00093821	LOUISVILLE INTERNATIONAL AIRPORT KY US	20080408	244	117	148.7	38.18111	-85.7392	0	2400	0	2400
GHCND:USW00093821	LOUISVILLE INTERNATIONAL AIRPORT KY US	20080409	211	139	148.7	38.18111	-85.7392	0	2400	0	2400
GHCND:USW00093821	LOUISVILLE INTERNATIONAL AIRPORT KY US	20080410	267	150	148.7	38.18111	-85.7392	0	2400	0	2400
GHCND:USW00093821	LOUISVILLE INTERNATIONAL AIRPORT KY US	20080411	250	122	148.7	38.18111	-85.7392	0	2400	0	2400
GHCND:USW00093821	LOUISVILLE INTERNATIONAL AIRPORT KY US	20080412	122	50	148.7	38.18111	-85.7392	0	2400	0	2400
GHCND:USW00093821	LOUISVILLE INTERNATIONAL AIRPORT KY US	20080413	78	44	148.7	38.18111	-85.7392	0	2400	0	2400
GHCND:USW00093821	LOUISVILLE INTERNATIONAL AIRPORT KY US	20080414	117	39	148.7	38.18111	-85.7392	0	2400	0	2400
GHCND:USW00093821	LOUISVILLE INTERNATIONAL AIRPORT KY US	20080415	161	28	148.7	38.18111	-85.7392	0	2400	0	2400
GHCND:USW00093821	LOUISVILLE INTERNATIONAL AIRPORT KY US	20080416	222	44	148.7	38.18111	-85.7392	0	2400	0	2400
GHCND:USW00093821	LOUISVILLE INTERNATIONAL AIRPORT KY US	20080417	250	100	148.7	38.18111	-85.7392	0	2400	0	2400
GHCND:USW00093821	LOUISVILLE INTERNATIONAL AIRPORT KY US	20080418	261	111	148.7	38.18111	-85.7392	0	2400	0	2400
GHCND:USW00093821	LOUISVILLE INTERNATIONAL AIRPORT KY US	20080419	161	100	148.7	38.18111	-85.7392	0	2400	0	2400
GHCND:USW00093821	LOUISVILLE INTERNATIONAL AIRPORT KY US	20080420	167	83	148.7	38.18111	-85.7392	0	2400	0	2400
GHCND:USW00093821	LOUISVILLE INTERNATIONAL AIRPORT KY US	20080421	233	94	148.7	38.18111	-85.7392	0	2400	0	2400
GHCND:USW00093821	LOUISVILLE INTERNATIONAL AIRPORT KY US	20080422	272	117	148.7	38.18111	-85.7392	0	2400	0	2400
GHCND:USW00093821	LOUISVILLE INTERNATIONAL AIRPORT KY US	20080423	289	144	148.7	38.18111	-85.7392	0	2400	0	2400
GHCND:USW00093821	LOUISVILLE INTERNATIONAL AIRPORT KY US	20080424	278	144	148.7	38.18111	-85.7392	0	2400	0	2400
GHCND:USW00093821	LOUISVILLE INTERNATIONAL AIRPORT KY US	20080425	289	183	148.7	38.18111	-85.7392	0	2400	0	2400
GHCND:USW00093821	LOUISVILLE INTERNATIONAL AIRPORT KY US	20080426	250	122	148.7	38.18111	-85.7392	0	2400	0	2400
GHCND:USW00093821	LOUISVILLE INTERNATIONAL AIRPORT KY US	20080427	206	83	148.7	38.18111	-85.7392	0	2400	0	2400
GHCND:USW00093821	LOUISVILLE INTERNATIONAL AIRPORT KY US	20080428	161	50	148.7	38.18111	-85.7392	0	2400	0	2400
GHCND:USW00093821	LOUISVILLE INTERNATIONAL AIRPORT KY US	20080429	128	39	148.7	38.18111	-85.7392	0	2400	0	2400
GHCND:USW00093821	LOUISVILLE INTERNATIONAL AIRPORT KY US	20080430	211	33	148.7	38.18111	-85.7392	0	2400	0	2400
GHCND:USW00093821	LOUISVILLE INTERNATIONAL AIRPORT KY US	20080501	267	139	148.7	38.18111	-85.7392	0	2400	0	2400
GHCND:USW00093821	LOUISVILLE INTERNATIONAL AIRPORT KY US	20080502	261	161	148.7	38.18111	-85.7392	0	2400	0	2400
GHCND:USW00093821	LOUISVILLE INTERNATIONAL AIRPORT KY US	20080503	239	100	148.7	38.18111	-85.7392	0	2400	0	2400
GHCND:USW00093821	LOUISVILLE INTERNATIONAL AIRPORT KY US	20080504	206	67	148.7	38.18111	-85.7392	0	2400	0	2400
GHCND:USW00093821	LOUISVILLE INTERNATIONAL AIRPORT KY US	20080505	244	89	148.7	38.18111	-85.7392	0	2400	0	2400
GHCND:USW00093821	LOUISVILLE INTERNATIONAL AIRPORT KY US	20080506	267	111	148.7	38.18111	-85.7392	0	2400	0	2400
GHCND:USW00093821	LOUISVILLE INTERNATIONAL AIRPORT KY US	20080507	261	172	148.7	38.18111	-85.7392	0	2400	0	2400
GHCND:USW00093821	LOUISVILLE INTERNATIONAL AIRPORT KY US	20080508	200	167	148.7	38.18111	-85.7392	0	2400	0	2400
GHCND:USW00093821	LOUISVILLE INTERNATIONAL AIRPORT KY US	20080509	178	139	148.7	38.18111	-85.7392	0	2400	0	2400
GHCND:USW00093821	LOUISVILLE INTERNATIONAL AIRPORT KY US	20080510	222	117	148.7	38.18111	-85.7392	0	2400	0	2400
GHCND:USW00093821	LOUISVILLE INTERNATIONAL AIRPORT KY US	20080511	178	111	148.7	38.18111	-85.7392	0	2400	0	2400
GHCND:USW00093821	LOUISVILLE INTERNATIONAL AIRPORT KY US	20080512	206	94	148.7	38.18111	-85.7392	0	2400	0	2400
GHCND:USW00093821	LOUISVILLE INTERNATIONAL AIRPORT KY US	20080513	217	89	148.7	38.18111	-85.7392	0	2400	0	2400
GHCND:USW00093821	LOUISVILLE INTERNATIONAL AIRPORT KY US	20080514	189	139	148.7	38.18111	-85.7392	0	2400	0	2400
GHCND:USW00093821	LOUISVILLE INTERNATIONAL AIRPORT KY US	20080515	183	139	148.7	38.18111	-85.7392	0	2400	0	2400
GHCND:USW00093821	LOUISVILLE INTERNATIONAL AIRPORT KY US	20080516	206	111	148.7	38.18111	-85.7392	0	2400	0	2400
GHCND:USW00093821	LOUISVILLE INTERNATIONAL AIRPORT KY US	20080517	261	100	148.7	38.18111	-85.7392	0	2400	0	2400
GHCND:USW00093821	LOUISVILLE INTERNATIONAL AIRPORT KY US	20080518	228	128	148.7	38.18111	-85.7392	0	2400	0	2400
GHCND:USW00093821	LOUISVILLE INTERNATIONAL AIRPORT KY US	20080519	217	89	148.7	38.18111	-85.7392	0	2400	0	2400
GHCND:USW00093821	LOUISVILLE INTERNATIONAL AIRPORT KY US	20080520	200	111	148.7	38.18111	-85.7392	0	2400	0	2400
GHCND:USW00093821	LOUISVILLE INTERNATIONAL AIRPORT KY US	20080521	222	100	148.7	38.18111	-85.7392	0	2400	0	2400
GHCND:USW00093821	LOUISVILLE INTERNATIONAL AIRPORT KY US	20080522	244	94	148.7	38.18111	-85.7392	0	2400	0	2400
GHCND:USW00093821	LOUISVILLE INTERNATIONAL AIRPORT KY US	20080523	233	144	148.7	38.18111	-85.7392	0	2400	0	2400
GHCND:USW00093821	LOUISVILLE INTERNATIONAL AIRPORT KY US	20080524	244	139	148.7	38.18111	-85.7392	0	2400	0	2400
GHCND:USW00093821	LOUISVILLE INTERNATIONAL AIRPORT KY US	20080525	283	111	148.7	38.18111	-85.7392	0	2400	0	2400
GHCND:USW00093821	LOUISVILLE INTERNATIONAL AIRPORT KY US	20080526	278	200	148.7	38.18111	-85.7392	0	2400	0	2400
GHCND:USW00093821	LOUISVILLE INTERNATIONAL AIRPORT KY US	20080527	300	167	148.7	38.18111	-85.7392	0	2400	0	2400
GHCND:USW00093821	LOUISVILLE INTERNATIONAL AIRPORT KY US	20080528	239	122	148.7	38.18111	-85.7392	0	2400	0	2400
GHCND:USW00093821	LOUISVILLE INTERNATIONAL AIRPORT KY US	20080529	278	111	148.7	38.18111	-85.7392	0	2400	0	2400
GHCND:USW00093821	LOUISVILLE INTERNATIONAL AIRPORT KY US	20080530	300	161	148.7	38.18111	-85.7392	0	2400	0	2400
GHCND:USW00093821	LOUISVILLE INTERNATIONAL AIRPORT KY US	20080531	311	228	148.7	38.18111	-85.7392	0	2400	0	2400
GHCND:USW00093821	LOUISVILLE INTERNATIONAL AIRPORT KY US	20080601	300	194	148.7	38.18111	-85.7392	0	2400	0	2400
GHCND:USW00093821	LOUISVILLE INTERNATIONAL AIRPORT KY US	20080602	311	194	148.7	38.18111	-85.7392	0	2400	0	2400
GHCND:USW00093821	LOUISVILLE INTERNATIONAL AIRPORT KY US	20080603	311	211	148.7	38.18111	-85.7392	0	2400	0	2400
GHCND:USW00093821	LOUISVILLE INTERNATIONAL AIRPORT KY US	20080604	322	261	148.7	38.18111	-85.7392	0	2400	0	2400
GHCND:USW00093821	LOUISVILLE INTERNATIONAL AIRPORT KY US	20080605	339	244	148.7	38.18111	-85.7392	0	2400	0	2400
GHCND:USW00093821	LOUISVILLE INTERNATIONAL AIRPORT KY US	20080606	344	244	148.7	38.18111	-85.7392	0	2400	0	2400
GHCND:USW00093821	LOUISVILLE INTERNATIONAL AIRPORT KY US	20080607	333	256	148.7	38.18111	-85.7392	0	2400	0	2400
GHCND:USW00093821	LOUISVILLE INTERNATIONAL AIRPORT KY US	20080608	344	244	148.7	38.18111	-85.7392	0	2400	0	2400
GHCND:USW00093821	LOUISVILLE INTERNATIONAL AIRPORT KY US	20080609	350	256	148.7	38.18111	-85.7392	0	2400	0	2400
GHCND:USW00093821	LOUISVILLE INTERNATIONAL AIRPORT KY US	20080610	300	217	148.7	38.18111	-85.7392	0	2400	0	2400
GHCND:USW00093821	LOUISVILLE INTERNATIONAL AIRPORT KY US	20080611	322	167	148.7	38.18111	-85.7392	0	2400	0	2400
GHCND:USW00093821	LOUISVILLE INTERNATIONAL AIRPORT KY US	20080612	339	228	148.7	38.18111	-85.7392	0	2400	0	2400
GHCND:USW00093821	LOUISVILLE INTERNATIONAL AIRPORT KY US	20080613	322	211	148.7	38.18111	-85.7392	0	2400	0	2400
GHCND:USW00093821	LOUISVILLE INTERNATIONAL AIRPORT KY US	20080614	294	211	148.7	38.18111	-85.7392	0	2400	0	2400
GHCND:USW00093821	LOUISVILLE INTERNATIONAL AIRPORT KY US	20080615	322	211	148.7	38.18111	-85.7392	0	2400	0	2400
GHCND:USW00093821	LOUISVILLE INTERNATIONAL AIRPORT KY US	20080616	306	217	148.7	38.18111	-85.7392	0	2400	0	2400
GHCND:USW00093821	LOUISVILLE INTERNATIONAL AIRPORT KY US	20080617	267	156	148.7	38.18111	-85.7392	0	2400	0	2400
GHCND:USW00093821	LOUISVILLE INTERNATIONAL AIRPORT KY US	20080618	278	161	148.7	38.18111	-85.7392	0	2400	0	2400
GHCND:USW00093821	LOUISVILLE INTERNATIONAL AIRPORT KY US	20080619	300	167	148.7	38.18111	-85.7392	0	2400	0	2400
GHCND:USW00093821	LOUISVILLE INTERNATIONAL AIRPORT KY US	20080620	256	194	148.7	38.18111	-85.7392	0	2400	0	2400
GHCND:USW00093821	LOUISVILLE INTERNATIONAL AIRPORT KY US	20080621	300	206	148.7	38.18111	-85.7392	0	2400	0	2400
GHCND:USW00093821	LOUISVILLE INTERNATIONAL AIRPORT KY US	20080622	306	189	148.7	38.18111	-85.7392	0	2400	0	2400
GHCND:USW00093821	LOUISVILLE INTERNATIONAL AIRPORT KY US	20080623	294	161	148.7	38.18111	-85.7392	0	2400	0	2400

GHCND:USW00093821	LOUISVILLE INTERNATIONAL AIRPORT KY US	20080624	300	178	148.7	38.18111	-85.7392	0	2400	0	2400
GHCND:USW00093821	LOUISVILLE INTERNATIONAL AIRPORT KY US	20080625	333	194	148.7	38.18111	-85.7392	0	2400	0	2400
GHCND:USW00093821	LOUISVILLE INTERNATIONAL AIRPORT KY US	20080626	339	222	148.7	38.18111	-85.7392	0	2400	0	2400
GHCND:USW00093821	LOUISVILLE INTERNATIONAL AIRPORT KY US	20080627	306	211	148.7	38.18111	-85.7392	0	2400	0	2400
GHCND:USW00093821	LOUISVILLE INTERNATIONAL AIRPORT KY US	20080628	317	206	148.7	38.18111	-85.7392	0	2400	0	2400
GHCND:USW00093821	LOUISVILLE INTERNATIONAL AIRPORT KY US	20080629	289	200	148.7	38.18111	-85.7392	0	2400	0	2400
GHCND:USW00093821	LOUISVILLE INTERNATIONAL AIRPORT KY US	20080630	272	183	148.7	38.18111	-85.7392	0	2400	0	2400
GHCND:USW00093821	LOUISVILLE INTERNATIONAL AIRPORT KY US	20080701	294	161	148.7	38.18111	-85.7392	0	2400	0	2400
GHCND:USW00093821	LOUISVILLE INTERNATIONAL AIRPORT KY US	20080702	317	183	148.7	38.18111	-85.7392	0	2400	0	2400
GHCND:USW00093821	LOUISVILLE INTERNATIONAL AIRPORT KY US	20080703	272	222	148.7	38.18111	-85.7392	0	2400	0	2400
GHCND:USW00093821	LOUISVILLE INTERNATIONAL AIRPORT KY US	20080704	278	211	148.7	38.18111	-85.7392	0	2400	0	2400
GHCND:USW00093821	LOUISVILLE INTERNATIONAL AIRPORT KY US	20080705	289	217	148.7	38.18111	-85.7392	0	2400	0	2400
GHCND:USW00093821	LOUISVILLE INTERNATIONAL AIRPORT KY US	20080706	306	206	148.7	38.18111	-85.7392	0	2400	0	2400
GHCND:USW00093821	LOUISVILLE INTERNATIONAL AIRPORT KY US	20080707	261	200	148.7	38.18111	-85.7392	0	2400	0	2400
GHCND:USW00093821	LOUISVILLE INTERNATIONAL AIRPORT KY US	20080708	339	228	148.7	38.18111	-85.7392	0	2400	0	2400
GHCND:USW00093821	LOUISVILLE INTERNATIONAL AIRPORT KY US	20080709	289	228	148.7	38.18111	-85.7392	0	2400	0	2400
GHCND:USW00093821	LOUISVILLE INTERNATIONAL AIRPORT KY US	20080710	311	206	148.7	38.18111	-85.7392	0	2400	0	2400
GHCND:USW00093821	LOUISVILLE INTERNATIONAL AIRPORT KY US	20080711	333	194	148.7	38.18111	-85.7392	0	2400	0	2400
GHCND:USW00093821	LOUISVILLE INTERNATIONAL AIRPORT KY US	20080712	344	233	148.7	38.18111	-85.7392	0	2400	0	2400
GHCND:USW00093821	LOUISVILLE INTERNATIONAL AIRPORT KY US	20080713	300	222	148.7	38.18111	-85.7392	0	2400	0	2400
GHCND:USW00093821	LOUISVILLE INTERNATIONAL AIRPORT KY US	20080714	311	183	148.7	38.18111	-85.7392	0	2400	0	2400
GHCND:USW00093821	LOUISVILLE INTERNATIONAL AIRPORT KY US	20080715	333	189	148.7	38.18111	-85.7392	0	2400	0	2400
GHCND:USW00093821	LOUISVILLE INTERNATIONAL AIRPORT KY US	20080716	339	206	148.7	38.18111	-85.7392	0	2400	0	2400
GHCND:USW00093821	LOUISVILLE INTERNATIONAL AIRPORT KY US	20080717	344	222	148.7	38.18111	-85.7392	0	2400	0	2400
GHCND:USW00093821	LOUISVILLE INTERNATIONAL AIRPORT KY US	20080718	350	217	148.7	38.18111	-85.7392	0	2400	0	2400
GHCND:USW00093821	LOUISVILLE INTERNATIONAL AIRPORT KY US	20080719	356	228	148.7	38.18111	-85.7392	0	2400	0	2400
GHCND:USW00093821	LOUISVILLE INTERNATIONAL AIRPORT KY US	20080720	361	233	148.7	38.18111	-85.7392	0	2400	0	2400
GHCND:USW00093821	LOUISVILLE INTERNATIONAL AIRPORT KY US	20080721	339	233	148.7	38.18111	-85.7392	0	2400	0	2400
GHCND:USW00093821	LOUISVILLE INTERNATIONAL AIRPORT KY US	20080722	322	211	148.7	38.18111	-85.7392	0	2400	0	2400
GHCND:USW00093821	LOUISVILLE INTERNATIONAL AIRPORT KY US	20080723	289	211	148.7	38.18111	-85.7392	0	2400	0	2400
GHCND:USW00093821	LOUISVILLE INTERNATIONAL AIRPORT KY US	20080724	300	183	148.7	38.18111	-85.7392	0	2400	0	2400
GHCND:USW00093821	LOUISVILLE INTERNATIONAL AIRPORT KY US	20080725	283	228	148.7	38.18111	-85.7392	0	2400	0	2400
GHCND:USW00093821	LOUISVILLE INTERNATIONAL AIRPORT KY US	20080726	333	222	148.7	38.18111	-85.7392	0	2400	0	2400
GHCND:USW00093821	LOUISVILLE INTERNATIONAL AIRPORT KY US	20080727	339	222	148.7	38.18111	-85.7392	0	2400	0	2400
GHCND:USW00093821	LOUISVILLE INTERNATIONAL AIRPORT KY US	20080728	322	206	148.7	38.18111	-85.7392	0	2400	0	2400
GHCND:USW00093821	LOUISVILLE INTERNATIONAL AIRPORT KY US	20080729	350	233	148.7	38.18111	-85.7392	0	2400	0	2400
GHCND:USW00093821	LOUISVILLE INTERNATIONAL AIRPORT KY US	20080730	322	228	148.7	38.18111	-85.7392	0	2400	0	2400
GHCND:USW00093821	LOUISVILLE INTERNATIONAL AIRPORT KY US	20080731	328	233	148.7	38.18111	-85.7392	0	2400	0	2400
GHCND:USW00093821	LOUISVILLE INTERNATIONAL AIRPORT KY US	20080801	339	233	148.7	38.18111	-85.7392	0	2400	0	2400
GHCND:USW00093821	LOUISVILLE INTERNATIONAL AIRPORT KY US	20080802	333	244	148.7	38.18111	-85.7392	0	2400	0	2400
GHCND:USW00093821	LOUISVILLE INTERNATIONAL AIRPORT KY US	20080803	317	200	148.7	38.18111	-85.7392	0	2400	0	2400
GHCND:USW00093821	LOUISVILLE INTERNATIONAL AIRPORT KY US	20080804	333	217	148.7	38.18111	-85.7392	0	2400	0	2400
GHCND:USW00093821	LOUISVILLE INTERNATIONAL AIRPORT KY US	20080805	328	244	148.7	38.18111	-85.7392	0	2400	0	2400
GHCND:USW00093821	LOUISVILLE INTERNATIONAL AIRPORT KY US	20080806	317	228	148.7	38.18111	-85.7392	0	2400	0	2400
GHCND:USW00093821	LOUISVILLE INTERNATIONAL AIRPORT KY US	20080807	311	233	148.7	38.18111	-85.7392	0	2400	0	2400
GHCND:USW00093821	LOUISVILLE INTERNATIONAL AIRPORT KY US	20080808	289	183	148.7	38.18111	-85.7392	0	2400	0	2400
GHCND:USW00093821	LOUISVILLE INTERNATIONAL AIRPORT KY US	20080809	283	172	148.7	38.18111	-85.7392	0	2400	0	2400
GHCND:USW00093821	LOUISVILLE INTERNATIONAL AIRPORT KY US	20080810	300	189	148.7	38.18111	-85.7392	0	2400	0	2400
GHCND:USW00093821	LOUISVILLE INTERNATIONAL AIRPORT KY US	20080811	278	156	148.7	38.18111	-85.7392	0	2400	0	2400
GHCND:USW00093821	LOUISVILLE INTERNATIONAL AIRPORT KY US	20080812	294	167	148.7	38.18111	-85.7392	0	2400	0	2400
GHCND:USW00093821	LOUISVILLE INTERNATIONAL AIRPORT KY US	20080813	306	183	148.7	38.18111	-85.7392	0	2400	0	2400
GHCND:USW00093821	LOUISVILLE INTERNATIONAL AIRPORT KY US	20080814	300	183	148.7	38.18111	-85.7392	0	2400	0	2400
GHCND:USW00093821	LOUISVILLE INTERNATIONAL AIRPORT KY US	20080815	300	189	148.7	38.18111	-85.7392	0	2400	0	2400
GHCND:USW00093821	LOUISVILLE INTERNATIONAL AIRPORT KY US	20080816	294	167	148.7	38.18111	-85.7392	0	2400	0	2400
GHCND:USW00093821	LOUISVILLE INTERNATIONAL AIRPORT KY US	20080817	306	172	148.7	38.18111	-85.7392	0	2400	0	2400
GHCND:USW00093821	LOUISVILLE INTERNATIONAL AIRPORT KY US	20080818	317	178	148.7	38.18111	-85.7392	0	2400	0	2400
GHCND:USW00093821	LOUISVILLE INTERNATIONAL AIRPORT KY US	20080819	333	183	148.7	38.18111	-85.7392	0	2400	0	2400
GHCND:USW00093821	LOUISVILLE INTERNATIONAL AIRPORT KY US	20080820	350	194	148.7	38.18111	-85.7392	0	2400	0	2400
GHCND:USW00093821	LOUISVILLE INTERNATIONAL AIRPORT KY US	20080821	339	239	148.7	38.18111	-85.7392	0	2400	0	2400
GHCND:USW00093821	LOUISVILLE INTERNATIONAL AIRPORT KY US	20080822	350	244	148.7	38.18111	-85.7392	0	2400	0	2400
GHCND:USW00093821	LOUISVILLE INTERNATIONAL AIRPORT KY US	20080823	361	228	148.7	38.18111	-85.7392	0	2400	0	2400
GHCND:USW00093821	LOUISVILLE INTERNATIONAL AIRPORT KY US	20080824	344	233	148.7	38.18111	-85.7392	0	2400	0	2400
GHCND:USW00093821	LOUISVILLE INTERNATIONAL AIRPORT KY US	20080825	278	206	148.7	38.18111	-85.7392	0	2400	0	2400
GHCND:USW00093821	LOUISVILLE INTERNATIONAL AIRPORT KY US	20080826	306	194	148.7	38.18111	-85.7392	0	2400	0	2400
GHCND:USW00093821	LOUISVILLE INTERNATIONAL AIRPORT KY US	20080827	278	217	148.7	38.18111	-85.7392	0	2400	0	2400
GHCND:USW00093821	LOUISVILLE INTERNATIONAL AIRPORT KY US	20080828	339	189	148.7	38.18111	-85.7392	0	2400	0	2400
GHCND:USW00093821	LOUISVILLE INTERNATIONAL AIRPORT KY US	20080829	344	217	148.7	38.18111	-85.7392	0	2400	0	2400
GHCND:USW00093821	LOUISVILLE INTERNATIONAL AIRPORT KY US	20080830	328	206	148.7	38.18111	-85.7392	0	2400	0	2400
GHCND:USW00093821	LOUISVILLE INTERNATIONAL AIRPORT KY US	20080831	339	206	148.7	38.18111	-85.7392	0	2400	0	2400
GHCND:USW00093821	LOUISVILLE INTERNATIONAL AIRPORT KY US	20080901	361	194	148.7	38.18111	-85.7392	0	2400	0	2400
GHCND:USW00093821	LOUISVILLE INTERNATIONAL AIRPORT KY US	20080902	344	239	148.7	38.18111	-85.7392	0	2400	0	2400
GHCND:USW00093821	LOUISVILLE INTERNATIONAL AIRPORT KY US	20080903	328	239	148.7	38.18111	-85.7392	0	2400	0	2400
GHCND:USW00093821	LOUISVILLE INTERNATIONAL AIRPORT KY US	20080904	311	222	148.7	38.18111	-85.7392	0	2400	0	2400
GHCND:USW00093821	LOUISVILLE INTERNATIONAL AIRPORT KY US	20080905	244	200	148.7	38.18111	-85.7392	0	2400	0	2400
GHCND:USW00093821	LOUISVILLE INTERNATIONAL AIRPORT KY US	20080906	278	189	148.7	38.18111	-85.7392	0	2400	0	2400
GHCND:USW00093821	LOUISVILLE INTERNATIONAL AIRPORT KY US	20080907	278	172	148.7	38.18111	-85.7392	0	2400	0	2400
GHCND:USW00093821	LOUISVILLE INTERNATIONAL AIRPORT KY US	20080908	306	178	148.7	38.18111	-85.7392	0	2400	0	2400
GHCND:USW00093821	LOUISVILLE INTERNATIONAL AIRPORT KY US	20080909	239	167	148.7	38.18111	-85.7392	0	2400	0	2400
GHCND:USW00093821	LOUISVILLE INTERNATIONAL AIRPORT KY US	20080910	278	150	148.7	38.18111	-85.7392	0	2400	0	2400
GHCND:USW00093821	LOUISVILLE INTERNATIONAL AIRPORT KY US	20080911	289	167	148.7	38.18111	-85.7392	0	2400	0	2400
GHCND:USW00093821	LOUISVILLE INTERNATIONAL AIRPORT KY US	20080912	317	233	148.7	38.18111	-85.7392	0	2400	0	2400
GHCND:USW00093821	LOUISVILLE INTERNATIONAL AIRPORT KY US	20080913	344	239	148.7	38.18111	-85.7392	0	2400	0	2400
GHCND:USW00093821	LOUISVILLE INTERNATIONAL AIRPORT KY US	20080914	306	172	148.7	38.18111	-85.7392	0	2400	0	2400
GHCND:USW00093821	LOUISVILLE INTERNATIONAL AIRPORT KY US	20080915	217	156	148.7	38.18111	-85.7392	0	2400	0	2400
GHCND:USW00093821	LOUISVILLE INTERNATIONAL AIRPORT KY US	20080916	261	139	148.7	38.18111	-85.7392	0	2400	0	2400
GHCND:USW00093821	LOUISVILLE INTERNATIONAL AIRPORT KY US	20080917	272	133	148.7	38.18111	-85.7392	0	2400	0	2400
GHCND:USW00093821	LOUISVILLE INTERNATIONAL AIRPORT KY US	20080918	306	144	148.7	38.18111	-85.7392	0	2400	0	2400
GHCND:USW00093821	LOUISVILLE INTERNATIONAL AIRPORT KY US	20080919	294	156	148.7	38.18111	-85.7392	0	2400	0	2400
GHCND:USW00093821	LOUISVILLE INTERNATIONAL AIRPORT KY US	20080920	294	183	148.7	38.18111	-85.7392	0	2400	0	2400
GHCND:USW00093821	LOUISVILLE INTERNATIONAL AIRPORT KY US	20080921	311	178	148.7	38.18111	-85.7392	0	2400	0	2400
GHCND:USW00093821	LOUISVILLE INTERNATIONAL AIRPORT KY US	20080922	317	156	148.7	38.18111	-85.7392	0	2400	0	2400
GHCND:USW00093821	LOUISVILLE INTERNATIONAL AIRPORT KY US	20080923	322	161	148.7	38.18111	-85.7392	0	2400	0	2400
GHCND:USW00093821	LOUISVILLE INTERNATIONAL AIRPORT KY US	20080924	311	167	148.7	38.18111	-85.7392	0	2400	0	2400
GHCND:USW00093821	LOUISVILLE INTERNATIONAL AIRPORT KY US	20080925	294	139	148.7	38.18111	-85.7392	0	2400	0	2400
GHCND:USW00093821	LOUISVILLE INTERNATIONAL AIRPORT KY US	20080926	283	144	148.7	38.18111	-85.7392	0	2400	0	2400
GHCND:USW00093821	LOUISVILLE INTERNATIONAL AIRPORT KY US	20080927	233	167	148.7	38.18111	-85.7392	0	2400	0	2400
GHCND:USW00093821	LOUISVILLE INTERNATIONAL AIRPORT KY US	20080928	278	139	148.7	38.18111	-85.7392	0	2400	0	2400
GHCND:USW00093821	LOUISVILLE INTERNATIONAL AIRPORT KY US	20080929	294	133	148.7	38.18111	-85.7392	0	2400	0	2400
GHCND:USW00093821	LOUISVILLE INTERNATIONAL AIRPORT KY US	20080930	233	139	148.7	38.18111	-85.7392	0	2400	0	2400
GHCND:USW00093821	LOUISVILLE INTERNATIONAL AIRPORT KY US	20081001	200	89	148.7	38.18111	-85.7392	0	2400	0	2400
GHCND:USW00093821	LOUISVILLE INTERNATIONAL AIRPORT KY US	20081002	194	67	148.7	38.18111	-85.7392	0	2400	0	2400
GHCND:USW00093821	LOUISVILLE INTERNATIONAL AIRPORT KY US	20081003	228	72	148.7	38.18111	-85.7392	0	2400	0	2400
GHCND:USW00093821	LOUISVILLE INTERNATIONAL AIRPORT KY US	20081004	261	89	148.7	38.18111	-85.7392	0	2400	0	2400
GHCND:USW00093821	LOUISVILLE INTERNATIONAL AIRPORT KY US	20081005	289	106	148.7	38.18111	-85.7392	0	2400	0	2400
GHCND:USW00093821	LOUISVILLE INTERNATIONAL AIRPORT KY US	20081006	300	133	148.7	38.18111	-85.7392	0	2400	0	2400
GHCND:USW00093821	LOUISVILLE INTERNATIONAL AIRPORT KY US	20081007	267	161	148.7	38.18111	-85.7392	0	2400	0	2400
GHCND:USW00093821	LOUISVILLE INTERNATIONAL AIRPORT KY US	20081008	222	133	148.7	38.18111	-85.7392	0	2400	0	2400
GHCND:USW00093821	LOUISVILLE INTERNATIONAL AIRPORT KY US	20081009	244	100	148.7	38.18111	-85.7392	0	2400	0	2400
GHCND:USW00093821	LOUISVILLE INTERNATIONAL AIRPORT KY US	20081010	283	106	148.7	38.18111	-85.7392	0	2400	0	2400
GHCND:USW00093821	LOUISVILLE INTERNATIONAL AIRPORT KY US	20081011	300	156	148.7	38.18111	-85.7392	0	2400	0	2400
GHCND:USW00093821	LOUISVILLE INTERNATIONAL AIRPORT KY US	20081012	306	144	148.7	38.18111	-85.7392	0	2400	0	2400
GHCND:USW00093821	LOUISVILLE INTERNATIONAL AIRPORT KY US	20081013	283	156	148.7	38.18111	-85.7392	0	2400	0	2400
GHCND:USW00093821	LOUISVILLE INTERNATIONAL AIRPORT KY US	20081014	278	189	148.7	38.18111	-85.7392	0	2400	0	2400
GHCND:USW00093821	LOUISVILLE INTERNATIONAL AIRPORT KY US	20081015	289	167	148.7	38.18111	-85.7392	0	2400	0	2400
GHCND:USW00093821	LOUISVILLE INTERNATIONAL AIRPORT KY US	20081016	228	122	148.7	38.18111	-85.7392	0	2400	0	2400
GHCND:USW00093821	LOUISVILLE INTERNATIONAL AIRPORT KY US	20081017	178	83	148.7	38.18111	-85.7392	0	2400	0	2400
GHCND:USW00093821	LOUISVILLE INTERNATIONAL AIRPORT KY US	20081018	178	89	148.7	38.18111	-85.7392	0	2400	0	2400
GHCND:USW00093821	LOUISVILLE INTERNATIONAL AIRPORT KY US	20081019	178	50	148.7	38.18111	-85.7392	0	2400	0	2400
GHCND:USW00093821	LOUISVILLE INTERNATIONAL AIRPORT KY US	20081020	211	39	148.7	38.18111	-85.7392	0	2400	0	2400
GHCND:USW00093821	LOUISVILLE INTERNATIONAL AIRPORT KY US	20081021	172	100	148.7	38.18111	-85.7392	0	2400	0	2400
GHCND:USW00093821	LOUISVILLE INTERNATIONAL AIRPORT KY US	20081022	161	50	148.7	38.18111	-85.7392	0	2400	0	2400
GHCND:USW00093821	LOUISVILLE INTERNATIONAL AIRPORT KY US	20081023	228	56	148.7	38.18111	-85.7392	0	2400	0	2400
GHCND:USW00093821	LOUISVILLE INTERNATIONAL AIRPORT KY US	20081024	172	89	148.7	38.18111	-85.7392	0	2400	0	2400
GHCND:USW00093821	LOUISVILLE INTERNATIONAL AIRPORT KY US	20081025	156	83	148.7	38.18111	-85.7392	0	2400	0	2400

GHCND:USW00093821	LOUISVILLE INTERNATIONAL AIRPORT KY US	20081026	194	72	148.7	38.18111	-85.7392	0	2400	0	2400
GHCND:USW00093821	LOUISVILLE INTERNATIONAL AIRPORT KY US	20081027	89	39	148.7	38.18111	-85.7392	0	2400	0	2400
GHCND:USW00093821	LOUISVILLE INTERNATIONAL AIRPORT KY US	20081028	100	6	148.7	38.18111	-85.7392	0	2400	0	2400
GHCND:USW00093821	LOUISVILLE INTERNATIONAL AIRPORT KY US	20081029	150	11	148.7	38.18111	-85.7392	0	2400	0	2400
GHCND:USW00093821	LOUISVILLE INTERNATIONAL AIRPORT KY US	20081030	183	6	148.7	38.18111	-85.7392	0	2400	0	2400
GHCND:USW00093821	LOUISVILLE INTERNATIONAL AIRPORT KY US	20081031	217	44	148.7	38.18111	-85.7392	0	2400	0	2400
GHCND:USW00093821	LOUISVILLE INTERNATIONAL AIRPORT KY US	20081101	233	72	148.7	38.18111	-85.7392	0	2400	0	2400
GHCND:USW00093821	LOUISVILLE INTERNATIONAL AIRPORT KY US	20081102	233	83	148.7	38.18111	-85.7392	0	2400	0	2400
GHCND:USW00093821	LOUISVILLE INTERNATIONAL AIRPORT KY US	20081103	244	72	148.7	38.18111	-85.7392	0	2400	0	2400
GHCND:USW00093821	LOUISVILLE INTERNATIONAL AIRPORT KY US	20081104	244	72	148.7	38.18111	-85.7392	0	2400	0	2400
GHCND:USW00093821	LOUISVILLE INTERNATIONAL AIRPORT KY US	20081105	244	67	148.7	38.18111	-85.7392	0	2400	0	2400
GHCND:USW00093821	LOUISVILLE INTERNATIONAL AIRPORT KY US	20081106	244	72	148.7	38.18111	-85.7392	0	2400	0	2400
GHCND:USW00093821	LOUISVILLE INTERNATIONAL AIRPORT KY US	20081107	200	78	148.7	38.18111	-85.7392	0	2400	0	2400
GHCND:USW00093821	LOUISVILLE INTERNATIONAL AIRPORT KY US	20081108	128	61	148.7	38.18111	-85.7392	0	2400	0	2400
GHCND:USW00093821	LOUISVILLE INTERNATIONAL AIRPORT KY US	20081109	67	33	148.7	38.18111	-85.7392	0	2400	0	2400
GHCND:USW00093821	LOUISVILLE INTERNATIONAL AIRPORT KY US	20081110	94	6	148.7	38.18111	-85.7392	0	2400	0	2400
GHCND:USW00093821	LOUISVILLE INTERNATIONAL AIRPORT KY US	20081111	72	33	148.7	38.18111	-85.7392	0	2400	0	2400
GHCND:USW00093821	LOUISVILLE INTERNATIONAL AIRPORT KY US	20081112	144	67	148.7	38.18111	-85.7392	0	2400	0	2400
GHCND:USW00093821	LOUISVILLE INTERNATIONAL AIRPORT KY US	20081113	178	106	148.7	38.18111	-85.7392	0	2400	0	2400
GHCND:USW00093821	LOUISVILLE INTERNATIONAL AIRPORT KY US	20081114	183	106	148.7	38.18111	-85.7392	0	2400	0	2400
GHCND:USW00093821	LOUISVILLE INTERNATIONAL AIRPORT KY US	20081115	117	33	148.7	38.18111	-85.7392	0	2400	0	2400
GHCND:USW00093821	LOUISVILLE INTERNATIONAL AIRPORT KY US	20081116	61	22	148.7	38.18111	-85.7392	0	2400	0	2400
GHCND:USW00093821	LOUISVILLE INTERNATIONAL AIRPORT KY US	20081117	61	-11	148.7	38.18111	-85.7392	0	2400	0	2400
GHCND:USW00093821	LOUISVILLE INTERNATIONAL AIRPORT KY US	20081118	50	-28	148.7	38.18111	-85.7392	0	2400	0	2400
GHCND:USW00093821	LOUISVILLE INTERNATIONAL AIRPORT KY US	20081119	89	-44	148.7	38.18111	-85.7392	0	2400	0	2400
GHCND:USW00093821	LOUISVILLE INTERNATIONAL AIRPORT KY US	20081120	56	-6	148.7	38.18111	-85.7392	0	2400	0	2400
GHCND:USW00093821	LOUISVILLE INTERNATIONAL AIRPORT KY US	20081121	22	-44	148.7	38.18111	-85.7392	0	2400	0	2400
GHCND:USW00093821	LOUISVILLE INTERNATIONAL AIRPORT KY US	20081122	22	-72	148.7	38.18111	-85.7392	0	2400	0	2400
GHCND:USW00093821	LOUISVILLE INTERNATIONAL AIRPORT KY US	20081123	106	-56	148.7	38.18111	-85.7392	0	2400	0	2400
GHCND:USW00093821	LOUISVILLE INTERNATIONAL AIRPORT KY US	20081124	106	28	148.7	38.18111	-85.7392	0	2400	0	2400
GHCND:USW00093821	LOUISVILLE INTERNATIONAL AIRPORT KY US	20081125	72	-6	148.7	38.18111	-85.7392	0	2400	0	2400
GHCND:USW00093821	LOUISVILLE INTERNATIONAL AIRPORT KY US	20081126	100	-39	148.7	38.18111	-85.7392	0	2400	0	2400
GHCND:USW00093821	LOUISVILLE INTERNATIONAL AIRPORT KY US	20081127	139	-28	148.7	38.18111	-85.7392	0	2400	0	2400
GHCND:USW00093821	LOUISVILLE INTERNATIONAL AIRPORT KY US	20081128	111	11	148.7	38.18111	-85.7392	0	2400	0	2400
GHCND:USW00093821	LOUISVILLE INTERNATIONAL AIRPORT KY US	20081129	106	-11	148.7	38.18111	-85.7392	0	2400	0	2400
GHCND:USW00093821	LOUISVILLE INTERNATIONAL AIRPORT KY US	20081130	67	22	148.7	38.18111	-85.7392	0	2400	0	2400
GHCND:USW00093821	LOUISVILLE INTERNATIONAL AIRPORT KY US	20081201	39	-6	148.7	38.18111	-85.7392	0	2400	0	2400
GHCND:USW00093821	LOUISVILLE INTERNATIONAL AIRPORT KY US	20081202	39	-22	148.7	38.18111	-85.7392	0	2400	0	2400
GHCND:USW00093821	LOUISVILLE INTERNATIONAL AIRPORT KY US	20081203	122	-11	148.7	38.18111	-85.7392	0	2400	0	2400
GHCND:USW00093821	LOUISVILLE INTERNATIONAL AIRPORT KY US	20081204	83	-44	148.7	38.18111	-85.7392	0	2400	0	2400
GHCND:USW00093821	LOUISVILLE INTERNATIONAL AIRPORT KY US	20081205	-17	-72	148.7	38.18111	-85.7392	0	2400	0	2400
GHCND:USW00093821	LOUISVILLE INTERNATIONAL AIRPORT KY US	20081206	22	-61	148.7	38.18111	-85.7392	0	2400	0	2400
GHCND:USW00093821	LOUISVILLE INTERNATIONAL AIRPORT KY US	20081207	-11	-78	148.7	38.18111	-85.7392	0	2400	0	2400
GHCND:USW00093821	LOUISVILLE INTERNATIONAL AIRPORT KY US	20081208	106	-28	148.7	38.18111	-85.7392	0	2400	0	2400
GHCND:USW00093821	LOUISVILLE INTERNATIONAL AIRPORT KY US	20081209	144	100	148.7	38.18111	-85.7392	0	2400	0	2400
GHCND:USW00093821	LOUISVILLE INTERNATIONAL AIRPORT KY US	20081210	139	17	148.7	38.18111	-85.7392	0	2400	0	2400
GHCND:USW00093821	LOUISVILLE INTERNATIONAL AIRPORT KY US	20081211	22	-11	148.7	38.18111	-85.7392	0	2400	0	2400
GHCND:USW00093821	LOUISVILLE INTERNATIONAL AIRPORT KY US	20081212	17	-44	148.7	38.18111	-85.7392	0	2400	0	2400
GHCND:USW00093821	LOUISVILLE INTERNATIONAL AIRPORT KY US	20081213	56	-67	148.7	38.18111	-85.7392	0	2400	0	2400
GHCND:USW00093821	LOUISVILLE INTERNATIONAL AIRPORT KY US	20081214	150	50	148.7	38.18111	-85.7392	0	2400	0	2400
GHCND:USW00093821	LOUISVILLE INTERNATIONAL AIRPORT KY US	20081215	156	-44	148.7	38.18111	-85.7392	0	2400	0	2400
GHCND:USW00093821	LOUISVILLE INTERNATIONAL AIRPORT KY US	20081216	0	-50	148.7	38.18111	-85.7392	0	2400	0	2400
GHCND:USW00093821	LOUISVILLE INTERNATIONAL AIRPORT KY US	20081217	11	-11	148.7	38.18111	-85.7392	0	2400	0	2400
GHCND:USW00093821	LOUISVILLE INTERNATIONAL AIRPORT KY US	20081218	33	-6	148.7	38.18111	-85.7392	0	2400	0	2400
GHCND:USW00093821	LOUISVILLE INTERNATIONAL AIRPORT KY US	20081219	206	28	148.7	38.18111	-85.7392	0	2400	0	2400
GHCND:USW00093821	LOUISVILLE INTERNATIONAL AIRPORT KY US	20081220	44	17	148.7	38.18111	-85.7392	0	2400	0	2400
GHCND:USW00093821	LOUISVILLE INTERNATIONAL AIRPORT KY US	20081221	33	-139	148.7	38.18111	-85.7392	0	2400	0	2400
GHCND:USW00093821	LOUISVILLE INTERNATIONAL AIRPORT KY US	20081222	-61	-150	148.7	38.18111	-85.7392	0	2400	0	2400
GHCND:USW00093821	LOUISVILLE INTERNATIONAL AIRPORT KY US	20081223	67	-67	148.7	38.18111	-85.7392	0	2400	0	2400
GHCND:USW00093821	LOUISVILLE INTERNATIONAL AIRPORT KY US	20081224	144	6	148.7	38.18111	-85.7392	0	2400	0	2400
GHCND:USW00093821	LOUISVILLE INTERNATIONAL AIRPORT KY US	20081225	33	-44	148.7	38.18111	-85.7392	0	2400	0	2400
GHCND:USW00093821	LOUISVILLE INTERNATIONAL AIRPORT KY US	20081226	178	-11	148.7	38.18111	-85.7392	0	2400	0	2400
GHCND:USW00093821	LOUISVILLE INTERNATIONAL AIRPORT KY US	20081227	217	161	148.7	38.18111	-85.7392	0	2400	0	2400
GHCND:USW00093821	LOUISVILLE INTERNATIONAL AIRPORT KY US	20081228	189	6	148.7	38.18111	-85.7392	0	2400	0	2400
GHCND:USW00093821	LOUISVILLE INTERNATIONAL AIRPORT KY US	20081229	133	-22	148.7	38.18111	-85.7392	0	2400	0	2400
GHCND:USW00093821	LOUISVILLE INTERNATIONAL AIRPORT KY US	20081230	156	0	148.7	38.18111	-85.7392	0	2400	0	2400
GHCND:USW00093821	LOUISVILLE INTERNATIONAL AIRPORT KY US	20081231	94	-50	148.7	38.18111	-85.7392	0	2400	0	2400
GHCND:USW00093821	LOUISVILLE INTERNATIONAL AIRPORT KY US	20090101	61	-78	148.7	38.18111	-85.7392	0	2400	0	2400
GHCND:USW00093821	LOUISVILLE INTERNATIONAL AIRPORT KY US	20090102	94	6	148.7	38.18111	-85.7392	0	2400	0	2400
GHCND:USW00093821	LOUISVILLE INTERNATIONAL AIRPORT KY US	20090103	128	0	148.7	38.18111	-85.7392	0	2400	0	2400
GHCND:USW00093821	LOUISVILLE INTERNATIONAL AIRPORT KY US	20090104	161	17	148.7	38.18111	-85.7392	0	2400	0	2400
GHCND:USW00093821	LOUISVILLE INTERNATIONAL AIRPORT KY US	20090105	22	-28	148.7	38.18111	-85.7392	0	2400	0	2400
GHCND:USW00093821	LOUISVILLE INTERNATIONAL AIRPORT KY US	20090106	50	6	148.7	38.18111	-85.7392	0	2400	0	2400
GHCND:USW00093821	LOUISVILLE INTERNATIONAL AIRPORT KY US	20090107	50	-6	148.7	38.18111	-85.7392	0	2400	0	2400
GHCND:USW00093821	LOUISVILLE INTERNATIONAL AIRPORT KY US	20090108	11	-56	148.7	38.18111	-85.7392	0	2400	0	2400
GHCND:USW00093821	LOUISVILLE INTERNATIONAL AIRPORT KY US	20090109	83	-67	148.7	38.18111	-85.7392	0	2400	0	2400
GHCND:USW00093821	LOUISVILLE INTERNATIONAL AIRPORT KY US	20090110	106	0	148.7	38.18111	-85.7392	0	2400	0	2400
GHCND:USW00093821	LOUISVILLE INTERNATIONAL AIRPORT KY US	20090111	6	-11	148.7	38.18111	-85.7392	0	2400	0	2400
GHCND:USW00093821	LOUISVILLE INTERNATIONAL AIRPORT KY US	20090112	44	-22	148.7	38.18111	-85.7392	0	2400	0	2400
GHCND:USW00093821	LOUISVILLE INTERNATIONAL AIRPORT KY US	20090113	56	-94	148.7	38.18111	-85.7392	0	2400	0	2400
GHCND:USW00093821	LOUISVILLE INTERNATIONAL AIRPORT KY US	20090114	44	-94	148.7	38.18111	-85.7392	0	2400	0	2400
GHCND:USW00093821	LOUISVILLE INTERNATIONAL AIRPORT KY US	20090115	-94	-156	148.7	38.18111	-85.7392	0	2400	0	2400
GHCND:USW00093821	LOUISVILLE INTERNATIONAL AIRPORT KY US	20090116	-78	-183	148.7	38.18111	-85.7392	0	2400	0	2400
GHCND:USW00093821	LOUISVILLE INTERNATIONAL AIRPORT KY US	20090117	39	-128	148.7	38.18111	-85.7392	0	2400	0	2400
GHCND:USW00093821	LOUISVILLE INTERNATIONAL AIRPORT KY US	20090118	33	-17	148.7	38.18111	-85.7392	0	2400	0	2400
GHCND:USW00093821	LOUISVILLE INTERNATIONAL AIRPORT KY US	20090119	-17	-78	148.7	38.18111	-85.7392	0	2400	0	2400
GHCND:USW00093821	LOUISVILLE INTERNATIONAL AIRPORT KY US	20090120	-22	-106	148.7	38.18111	-85.7392	0	2400	0	2400
GHCND:USW00093821	LOUISVILLE INTERNATIONAL AIRPORT KY US	20090121	17	-106	148.7	38.18111	-85.7392	0	2400	0	2400
GHCND:USW00093821	LOUISVILLE INTERNATIONAL AIRPORT KY US	20090122	117	-33	148.7	38.18111	-85.7392	0	2400	0	2400
GHCND:USW00093821	LOUISVILLE INTERNATIONAL AIRPORT KY US	20090123	161	6	148.7	38.18111	-85.7392	0	2400	0	2400
GHCND:USW00093821	LOUISVILLE INTERNATIONAL AIRPORT KY US	20090124	11	-56	148.7	38.18111	-85.7392	0	2400	0	2400
GHCND:USW00093821	LOUISVILLE INTERNATIONAL AIRPORT KY US	20090125	-44	-94	148.7	38.18111	-85.7392	0	2400	0	2400
GHCND:USW00093821	LOUISVILLE INTERNATIONAL AIRPORT KY US	20090126	-22	-67	148.7	38.18111	-85.7392	0	2400	0	2400
GHCND:USW00093821	LOUISVILLE INTERNATIONAL AIRPORT KY US	20090127	0	-44	148.7	38.18111	-85.7392	0	2400	0	2400
GHCND:USW00093821	LOUISVILLE INTERNATIONAL AIRPORT KY US	20090128	6	-56	148.7	38.18111	-85.7392	0	2400	0	2400
GHCND:USW00093821	LOUISVILLE INTERNATIONAL AIRPORT KY US	20090129	-17	-56	148.7	38.18111	-85.7392	0	2400	0	2400
GHCND:USW00093821	LOUISVILLE INTERNATIONAL AIRPORT KY US	20090130	-11	-72	148.7	38.18111	-85.7392	0	2400	0	2400
GHCND:USW00093821	LOUISVILLE INTERNATIONAL AIRPORT KY US	20090131	56	-117	148.7	38.18111	-85.7392	0	2400	0	2400
GHCND:USW00093821	LOUISVILLE INTERNATIONAL AIRPORT KY US	20090201	122	33	148.7	38.18111	-85.7392	0	2400	0	2400
GHCND:USW00093821	LOUISVILLE INTERNATIONAL AIRPORT KY US	20090202	56	-28	148.7	38.18111	-85.7392	0	2400	0	2400
GHCND:USW00093821	LOUISVILLE INTERNATIONAL AIRPORT KY US	20090203	-22	-100	148.7	38.18111	-85.7392	0	2400	0	2400
GHCND:USW00093821	LOUISVILLE INTERNATIONAL AIRPORT KY US	20090204	-50	-117	148.7	38.18111	-85.7392	0	2400	0	2400
GHCND:USW00093821	LOUISVILLE INTERNATIONAL AIRPORT KY US	20090205	6	-133	148.7	38.18111	-85.7392	0	2400	0	2400
GHCND:USW00093821	LOUISVILLE INTERNATIONAL AIRPORT KY US	20090206	139	0	148.7	38.18111	-85.7392	0	2400	0	2400
GHCND:USW00093821	LOUISVILLE INTERNATIONAL AIRPORT KY US	20090207	178	106	148.7	38.18111	-85.7392	0	2400	0	2400
GHCND:USW00093821	LOUISVILLE INTERNATIONAL AIRPORT KY US	20090208	183	61	148.7	38.18111	-85.7392	0	2400	0	2400
GHCND:USW00093821	LOUISVILLE INTERNATIONAL AIRPORT KY US	20090209	211	39	148.7	38.18111	-85.7392	0	2400	0	2400
GHCND:USW00093821	LOUISVILLE INTERNATIONAL AIRPORT KY US	20090210	178	128	148.7	38.18111	-85.7392	0	2400	0	2400
GHCND:USW00093821	LOUISVILLE INTERNATIONAL AIRPORT KY US	20090211	189	83	148.7	38.18111	-85.7392	0	2400	0	2400
GHCND:USW00093821	LOUISVILLE INTERNATIONAL AIRPORT KY US	20090212	128	33	148.7	38.18111	-85.7392	0	2400	0	2400
GHCND:USW00093821	LOUISVILLE INTERNATIONAL AIRPORT KY US	20090213	83	17	148.7	38.18111	-85.7392	0	2400	0	2400
GHCND:USW00093821	LOUISVILLE INTERNATIONAL AIRPORT KY US	20090214	89	22	148.7	38.18111	-85.7392	0	2400	0	2400
GHCND:USW00093821	LOUISVILLE INTERNATIONAL AIRPORT KY US	20090215	67	-11	148.7	38.18111	-85.7392	0	2400	0	2400
GHCND:USW00093821	LOUISVILLE INTERNATIONAL AIRPORT KY US	20090216	44	-33	148.7	38.18111	-85.7392	0	2400	0	2400
GHCND:USW00093821	LOUISVILLE INTERNATIONAL AIRPORT KY US	20090217	106	-44	148.7	38.18111	-85.7392	0	2400	0	2400
GHCND:USW00093821	LOUISVILLE INTERNATIONAL AIRPORT KY US	20090218	183	33	148.7	38.18111	-85.7392	0	2400	0	2400
GHCND:USW00093821	LOUISVILLE INTERNATIONAL AIRPORT KY US	20090219	33	-61	148.7	38.1811	-85.7391	0	2400	0	2400
GHCND:USW00093821	LOUISVILLE INTERNATIONAL AIRPORT KY US	20090220	28	-72	148.7	38.1811	-85.7391	0	2400	0	2400
GHCND:USW00093821	LOUISVILLE INTERNATIONAL AIRPORT KY US	20090221	100	-33	148.7	38.1811	-85.7391	0	2400	0	2400
GHCND:USW00093821	LOUISVILLE INTERNATIONAL AIRPORT KY US	20090222	-11	-56	148.7	38.1811	-85.7391	0	2400	0	2400
GHCND:USW00093821	LOUISVILLE INTERNATIONAL AIRPORT KY US	20090223	17	-78	148.7	38.1811	-85.7391	0	2400	0	2400
GHCND:USW00093821	LOUISVILLE INTERNATIONAL AIRPORT KY US	20090224	72	-44	148.7	38.1811	-85.7391	0	2400	0	2400
GHCND:USW00093821	LOUISVILLE INTERNATIONAL AIRPORT KY US	20090225	156	17	148.7	38.1811	-85.7391	0	2400	0	2400
GHCND:USW00093821	LOUISVILLE INTERNATIONAL AIRPORT KY US	20090226	189	94	148.7	38.1811	-85.7391	0	2400	0	2400

GHCND:USW00093821	LOUISVILLE INTERNATIONAL AIRPORT KY US	20090227	183	17	148.7	38.1811	-85.7391	0	2400	0	2400
GHCND:USW00093821	LOUISVILLE INTERNATIONAL AIRPORT KY US	20090228	22	-6	148.7	38.1811	-85.7391	0	2400	0	2400
GHCND:USW00093821	LOUISVILLE INTERNATIONAL AIRPORT KY US	20090301	44	-50	148.7	38.1811	-85.7391	0	2400	0	2400
GHCND:USW00093821	LOUISVILLE INTERNATIONAL AIRPORT KY US	20090302	-6	-83	148.7	38.1811	-85.7391	0	2400	0	2400
GHCND:USW00093821	LOUISVILLE INTERNATIONAL AIRPORT KY US	20090303	6	-89	148.7	38.1811	-85.7391	0	2400	0	2400
GHCND:USW00093821	LOUISVILLE INTERNATIONAL AIRPORT KY US	20090304	122	-28	148.7	38.1811	-85.7391	0	2400	0	2400
GHCND:USW00093821	LOUISVILLE INTERNATIONAL AIRPORT KY US	20090305	200	33	148.7	38.1811	-85.7391	0	2400	0	2400
GHCND:USW00093821	LOUISVILLE INTERNATIONAL AIRPORT KY US	20090306	189	144	148.7	38.1811	-85.7391	0	2400	0	2400
GHCND:USW00093821	LOUISVILLE INTERNATIONAL AIRPORT KY US	20090307	244	128	148.7	38.1811	-85.7391	0	2400	0	2400
GHCND:USW00093821	LOUISVILLE INTERNATIONAL AIRPORT KY US	20090308	217	122	148.7	38.1811	-85.7391	0	2400	0	2400
GHCND:USW00093821	LOUISVILLE INTERNATIONAL AIRPORT KY US	20090309	172	39	148.7	38.1811	-85.7391	0	2400	0	2400
GHCND:USW00093821	LOUISVILLE INTERNATIONAL AIRPORT KY US	20090310	256	111	148.7	38.1811	-85.7391	0	2400	0	2400
GHCND:USW00093821	LOUISVILLE INTERNATIONAL AIRPORT KY US	20090311	222	11	148.7	38.1811	-85.7391	0	2400	0	2400
GHCND:USW00093821	LOUISVILLE INTERNATIONAL AIRPORT KY US	20090312	28	-17	148.7	38.1811	-85.7391	0	2400	0	2400
GHCND:USW00093821	LOUISVILLE INTERNATIONAL AIRPORT KY US	20090313	106	6	148.7	38.1811	-85.7391	0	2400	0	2400
GHCND:USW00093821	LOUISVILLE INTERNATIONAL AIRPORT KY US	20090314	83	39	148.7	38.1811	-85.7391	0	2400	0	2400
GHCND:USW00093821	LOUISVILLE INTERNATIONAL AIRPORT KY US	20090315	144	72	148.7	38.1811	-85.7391	0	2400	0	2400
GHCND:USW00093821	LOUISVILLE INTERNATIONAL AIRPORT KY US	20090316	178	111	148.7	38.1811	-85.7391	0	2400	0	2400
GHCND:USW00093821	LOUISVILLE INTERNATIONAL AIRPORT KY US	20090317	228	56	148.7	38.1811	-85.7391	0	2400	0	2400
GHCND:USW00093821	LOUISVILLE INTERNATIONAL AIRPORT KY US	20090318	244	83	148.7	38.1811	-85.7391	0	2400	0	2400
GHCND:USW00093821	LOUISVILLE INTERNATIONAL AIRPORT KY US	20090319	161	61	148.7	38.1811	-85.7391	0	2400	0	2400
GHCND:USW00093821	LOUISVILLE INTERNATIONAL AIRPORT KY US	20090320	111	6	148.7	38.1811	-85.7391	0	2400	0	2400
GHCND:USW00093821	LOUISVILLE INTERNATIONAL AIRPORT KY US	20090321	161	17	148.7	38.1811	-85.7391	0	2400	0	2400
GHCND:USW00093821	LOUISVILLE INTERNATIONAL AIRPORT KY US	20090322	200	33	148.7	38.1811	-85.7391	0	2400	0	2400
GHCND:USW00093821	LOUISVILLE INTERNATIONAL AIRPORT KY US	20090323	211	111	148.7	38.1811	-85.7391	0	2400	0	2400
GHCND:USW00093821	LOUISVILLE INTERNATIONAL AIRPORT KY US	20090324	239	100	148.7	38.1811	-85.7391	0	2400	0	2400
GHCND:USW00093821	LOUISVILLE INTERNATIONAL AIRPORT KY US	20090325	178	106	148.7	38.1811	-85.7391	0	2400	0	2400
GHCND:USW00093821	LOUISVILLE INTERNATIONAL AIRPORT KY US	20090326	161	83	148.7	38.1811	-85.7391	0	2400	0	2400
GHCND:USW00093821	LOUISVILLE INTERNATIONAL AIRPORT KY US	20090327	167	78	148.7	38.1811	-85.7391	0	2400	0	2400
GHCND:USW00093821	LOUISVILLE INTERNATIONAL AIRPORT KY US	20090328	178	72	148.7	38.1811	-85.7391	0	2400	0	2400
GHCND:USW00093821	LOUISVILLE INTERNATIONAL AIRPORT KY US	20090329	72	28	148.7	38.1811	-85.7391	0	2400	0	2400
GHCND:USW00093821	LOUISVILLE INTERNATIONAL AIRPORT KY US	20090330	156	0	148.7	38.1811	-85.7391	0	2400	0	2400
GHCND:USW00093821	LOUISVILLE INTERNATIONAL AIRPORT KY US	20090331	183	83	148.7	38.1811	-85.7391	0	2400	0	2400
GHCND:USW00093821	LOUISVILLE INTERNATIONAL AIRPORT KY US	20090401	183	50	148.7	38.1811	-85.7391	0	2400	0	2400
GHCND:USW00093821	LOUISVILLE INTERNATIONAL AIRPORT KY US	20090402	244	67	148.7	38.1811	-85.7391	0	2400	0	2400
GHCND:USW00093821	LOUISVILLE INTERNATIONAL AIRPORT KY US	20090403	156	72	148.7	38.1811	-85.7391	0	2400	0	2400
GHCND:USW00093821	LOUISVILLE INTERNATIONAL AIRPORT KY US	20090404	178	28	148.7	38.1811	-85.7391	0	2400	0	2400
GHCND:USW00093821	LOUISVILLE INTERNATIONAL AIRPORT KY US	20090405	244	94	148.7	38.1811	-85.7391	0	2400	0	2400
GHCND:USW00093821	LOUISVILLE INTERNATIONAL AIRPORT KY US	20090406	111	22	148.7	38.1811	-85.7391	0	2400	0	2400
GHCND:USW00093821	LOUISVILLE INTERNATIONAL AIRPORT KY US	20090407	89	17	148.7	38.1811	-85.7391	0	2400	0	2400
GHCND:USW00093821	LOUISVILLE INTERNATIONAL AIRPORT KY US	20090408	161	17	148.7	38.1811	-85.7391	0	2400	0	2400
GHCND:USW00093821	LOUISVILLE INTERNATIONAL AIRPORT KY US	20090409	194	22	148.7	38.1811	-85.7391	0	2400	0	2400
GHCND:USW00093821	LOUISVILLE INTERNATIONAL AIRPORT KY US	20090410	172	100	148.7	38.1811	-85.7391	0	2400	0	2400
GHCND:USW00093821	LOUISVILLE INTERNATIONAL AIRPORT KY US	20090411	156	67	148.7	38.1811	-85.7391	0	2400	0	2400
GHCND:USW00093821	LOUISVILLE INTERNATIONAL AIRPORT KY US	20090412	161	39	148.7	38.1811	-85.7391	0	2400	0	2400
GHCND:USW00093821	LOUISVILLE INTERNATIONAL AIRPORT KY US	20090413	217	83	148.7	38.1811	-85.7391	0	2400	0	2400
GHCND:USW00093821	LOUISVILLE INTERNATIONAL AIRPORT KY US	20090414	133	72	148.7	38.1811	-85.7391	0	2400	0	2400
GHCND:USW00093821	LOUISVILLE INTERNATIONAL AIRPORT KY US	20090415	100	61	148.7	38.1811	-85.7391	0	2400	0	2400
GHCND:USW00093821	LOUISVILLE INTERNATIONAL AIRPORT KY US	20090416	178	83	148.7	38.1811	-85.7391	0	2400	0	2400
GHCND:USW00093821	LOUISVILLE INTERNATIONAL AIRPORT KY US	20090417	289	50	148.7	38.1811	-85.7391	0	2400	0	2400
GHCND:USW00093821	LOUISVILLE INTERNATIONAL AIRPORT KY US	20090418	256	89	148.7	38.1811	-85.7391	0	2400	0	2400
GHCND:USW00093821	LOUISVILLE INTERNATIONAL AIRPORT KY US	20090419	183	128	148.7	38.1811	-85.7391	0	2400	0	2400
GHCND:USW00093821	LOUISVILLE INTERNATIONAL AIRPORT KY US	20090420	172	94	148.7	38.1811	-85.7391	0	2400	0	2400
GHCND:USW00093821	LOUISVILLE INTERNATIONAL AIRPORT KY US	20090421	117	61	148.7	38.1811	-85.7391	0	2400	0	2400
GHCND:USW00093821	LOUISVILLE INTERNATIONAL AIRPORT KY US	20090422	200	44	148.7	38.1811	-85.7391	0	2400	0	2400
GHCND:USW00093821	LOUISVILLE INTERNATIONAL AIRPORT KY US	20090423	222	72	148.7	38.1811	-85.7391	0	2400	0	2400
GHCND:USW00093821	LOUISVILLE INTERNATIONAL AIRPORT KY US	20090424	306	167	148.7	38.1811	-85.7391	0	2400	0	2400
GHCND:USW00093821	LOUISVILLE INTERNATIONAL AIRPORT KY US	20090425	306	211	148.7	38.1811	-85.7391	0	2400	0	2400
GHCND:USW00093821	LOUISVILLE INTERNATIONAL AIRPORT KY US	20090426	311	167	148.7	38.1811	-85.7391	0	2400	0	2400
GHCND:USW00093821	LOUISVILLE INTERNATIONAL AIRPORT KY US	20090427	300	206	148.7	38.1811	-85.7391	0	2400	0	2400
GHCND:USW00093821	LOUISVILLE INTERNATIONAL AIRPORT KY US	20090428	244	172	148.7	38.1811	-85.7391	0	2400	0	2400
GHCND:USW00093821	LOUISVILLE INTERNATIONAL AIRPORT KY US	20090429	256	178	148.7	38.1811	-85.7391	0	2400	0	2400
GHCND:USW00093821	LOUISVILLE INTERNATIONAL AIRPORT KY US	20090430	256	178	148.7	38.1811	-85.7391	0	2400	0	2400
GHCND:USW00093821	LOUISVILLE INTERNATIONAL AIRPORT KY US	20090501	244	117	148.7	38.1811	-85.7391	0	2400	0	2400
GHCND:USW00093821	LOUISVILLE INTERNATIONAL AIRPORT KY US	20090502	167	106	148.7	38.1811	-85.7391	0	2400	0	2400
GHCND:USW00093821	LOUISVILLE INTERNATIONAL AIRPORT KY US	20090503	183	128	148.7	38.1811	-85.7391	0	2400	0	2400
GHCND:USW00093821	LOUISVILLE INTERNATIONAL AIRPORT KY US	20090504	189	128	148.7	38.1811	-85.7391	0	2400	0	2400
GHCND:USW00093821	LOUISVILLE INTERNATIONAL AIRPORT KY US	20090505	233	144	148.7	38.1811	-85.7391	0	2400	0	2400
GHCND:USW00093821	LOUISVILLE INTERNATIONAL AIRPORT KY US	20090506	183	156	148.7	38.1811	-85.7391	0	2400	0	2400
GHCND:USW00093821	LOUISVILLE INTERNATIONAL AIRPORT KY US	20090507	239	144	148.7	38.1811	-85.7391	0	2400	0	2400
GHCND:USW00093821	LOUISVILLE INTERNATIONAL AIRPORT KY US	20090508	228	172	148.7	38.1811	-85.7391	0	2400	0	2400
GHCND:USW00093821	LOUISVILLE INTERNATIONAL AIRPORT KY US	20090509	222	139	148.7	38.1811	-85.7391	0	2400	0	2400
GHCND:USW00093821	LOUISVILLE INTERNATIONAL AIRPORT KY US	20090510	222	106	148.7	38.1811	-85.7391	0	2400	0	2400
GHCND:USW00093821	LOUISVILLE INTERNATIONAL AIRPORT KY US	20090511	222	122	148.7	38.1811	-85.7391	0	2400	0	2400
GHCND:USW00093821	LOUISVILLE INTERNATIONAL AIRPORT KY US	20090512	222	89	148.7	38.1811	-85.7391	0	2400	0	2400
GHCND:USW00093821	LOUISVILLE INTERNATIONAL AIRPORT KY US	20090513	244	144	148.7	38.1811	-85.7391	0	2400	0	2400
GHCND:USW00093821	LOUISVILLE INTERNATIONAL AIRPORT KY US	20090514	239	167	148.7	38.1811	-85.7391	0	2400	0	2400
GHCND:USW00093821	LOUISVILLE INTERNATIONAL AIRPORT KY US	20090515	289	133	148.7	38.1811	-85.7391	0	2400	0	2400
GHCND:USW00093821	LOUISVILLE INTERNATIONAL AIRPORT KY US	20090516	256	139	148.7	38.1811	-85.7391	0	2400	0	2400
GHCND:USW00093821	LOUISVILLE INTERNATIONAL AIRPORT KY US	20090517	183	106	148.7	38.1811	-85.7391	0	2400	0	2400
GHCND:USW00093821	LOUISVILLE INTERNATIONAL AIRPORT KY US	20090518	200	61	148.7	38.1811	-85.7391	0	2400	0	2400
GHCND:USW00093821	LOUISVILLE INTERNATIONAL AIRPORT KY US	20090519	250	83	148.7	38.1811	-85.7391	0	2400	0	2400
GHCND:USW00093821	LOUISVILLE INTERNATIONAL AIRPORT KY US	20090520	278	106	148.7	38.1811	-85.7391	0	2400	0	2400
GHCND:USW00093821	LOUISVILLE INTERNATIONAL AIRPORT KY US	20090521	294	139	148.7	38.1811	-85.7391	0	2400	0	2400
GHCND:USW00093821	LOUISVILLE INTERNATIONAL AIRPORT KY US	20090522	306	161	148.7	38.1811	-85.7391	0	2400	0	2400
GHCND:USW00093821	LOUISVILLE INTERNATIONAL AIRPORT KY US	20090523	300	183	148.7	38.1811	-85.7391	0	2400	0	2400
GHCND:USW00093821	LOUISVILLE INTERNATIONAL AIRPORT KY US	20090524	278	194	148.7	38.1811	-85.7391	0	2400	0	2400
GHCND:USW00093821	LOUISVILLE INTERNATIONAL AIRPORT KY US	20090525	267	211	148.7	38.1811	-85.7391	0	2400	0	2400
GHCND:USW00093821	LOUISVILLE INTERNATIONAL AIRPORT KY US	20090526	283	189	148.7	38.1811	-85.7391	0	2400	0	2400
GHCND:USW00093821	LOUISVILLE INTERNATIONAL AIRPORT KY US	20090527	272	194	148.7	38.1811	-85.7391	0	2400	0	2400
GHCND:USW00093821	LOUISVILLE INTERNATIONAL AIRPORT KY US	20090528	272	189	148.7	38.1811	-85.7391	0	2400	0	2400
GHCND:USW00093821	LOUISVILLE INTERNATIONAL AIRPORT KY US	20090529	244	161	148.7	38.1811	-85.7391	0	2400	0	2400
GHCND:USW00093821	LOUISVILLE INTERNATIONAL AIRPORT KY US	20090530	267	167	148.7	38.1811	-85.7391	0	2400	0	2400
GHCND:USW00093821	LOUISVILLE INTERNATIONAL AIRPORT KY US	20090531	267	178	148.7	38.1811	-85.7391	0	2400	0	2400
GHCND:USW00093821	LOUISVILLE INTERNATIONAL AIRPORT KY US	20090601	317	150	148.7	38.1811	-85.7391	0	2400	0	2400
GHCND:USW00093821	LOUISVILLE INTERNATIONAL AIRPORT KY US	20090602	317	200	148.7	38.1811	-85.7391	0	2400	0	2400
GHCND:USW00093821	LOUISVILLE INTERNATIONAL AIRPORT KY US	20090603	267	161	148.7	38.1811	-85.7391	0	2400	0	2400
GHCND:USW00093821	LOUISVILLE INTERNATIONAL AIRPORT KY US	20090604	167	133	148.7	38.1811	-85.7391	0	2400	0	2400
GHCND:USW00093821	LOUISVILLE INTERNATIONAL AIRPORT KY US	20090605	244	111	148.7	38.1811	-85.7391	0	2400	0	2400
GHCND:USW00093821	LOUISVILLE INTERNATIONAL AIRPORT KY US	20090606	267	111	148.7	38.1811	-85.7391	0	2400	0	2400
GHCND:USW00093821	LOUISVILLE INTERNATIONAL AIRPORT KY US	20090607	289	150	148.7	38.1811	-85.7391	0	2400	0	2400
GHCND:USW00093821	LOUISVILLE INTERNATIONAL AIRPORT KY US	20090608	289	194	148.7	38.1811	-85.7391	0	2400	0	2400
GHCND:USW00093821	LOUISVILLE INTERNATIONAL AIRPORT KY US	20090609	300	206	148.7	38.1811	-85.7391	0	2400	0	2400
GHCND:USW00093821	LOUISVILLE INTERNATIONAL AIRPORT KY US	20090610	256	194	148.7	38.1811	-85.7391	0	2400	0	2400
GHCND:USW00093821	LOUISVILLE INTERNATIONAL AIRPORT KY US	20090611	278	189	148.7	38.1811	-85.7391	0	2400	0	2400
GHCND:USW00093821	LOUISVILLE INTERNATIONAL AIRPORT KY US	20090612	244	189	148.7	38.1811	-85.7391	0	2400	0	2400
GHCND:USW00093821	LOUISVILLE INTERNATIONAL AIRPORT KY US	20090613	278	172	148.7	38.1811	-85.7391	0	2400	0	2400
GHCND:USW00093821	LOUISVILLE INTERNATIONAL AIRPORT KY US	20090614	289	189	148.7	38.1811	-85.7391	0	2400	0	2400
GHCND:USW00093821	LOUISVILLE INTERNATIONAL AIRPORT KY US	20090615	272	200	148.7	38.1811	-85.7391	0	2400	0	2400
GHCND:USW00093821	LOUISVILLE INTERNATIONAL AIRPORT KY US	20090616	272	200	148.7	38.1811	-85.7391	0	2400	0	2400
GHCND:USW00093821	LOUISVILLE INTERNATIONAL AIRPORT KY US	20090617	322	189	148.7	38.1811	-85.7391	0	2400	0	2400
GHCND:USW00093821	LOUISVILLE INTERNATIONAL AIRPORT KY US	20090618	289	183	148.7	38.1811	-85.7391	0	2400	0	2400
GHCND:USW00093821	LOUISVILLE INTERNATIONAL AIRPORT KY US	20090619	328	228	148.7	38.1811	-85.7391	0	2400	0	2400
GHCND:USW00093821	LOUISVILLE INTERNATIONAL AIRPORT KY US	20090620	322	228	148.7	38.1811	-85.7391	0	2400	0	2400
GHCND:USW00093821	LOUISVILLE INTERNATIONAL AIRPORT KY US	20090621	311	239	148.7	38.1811	-85.7391	0	2400	0	2400
GHCND:USW00093821	LOUISVILLE INTERNATIONAL AIRPORT KY US	20090622	322	211	148.7	38.1811	-85.7391	0	2400	0	2400
GHCND:USW00093821	LOUISVILLE INTERNATIONAL AIRPORT KY US	20090623	317	233	148.7	38.1811	-85.7391	0	2400	0	2400
GHCND:USW00093821	LOUISVILLE INTERNATIONAL AIRPORT KY US	20090624	328	217	148.7	38.1811	-85.7391	0	2400	0	2400
GHCND:USW00093821	LOUISVILLE INTERNATIONAL AIRPORT KY US	20090625	333	239	148.7	38.1811	-85.7391	0	2400	0	2400
GHCND:USW00093821	LOUISVILLE INTERNATIONAL AIRPORT KY US	20090626	333	211	148.7	38.1811	-85.7391	0	2400	0	2400
GHCND:USW00093821	LOUISVILLE INTERNATIONAL AIRPORT KY US	20090627	328	233	148.7	38.1811	-85.7391	0	2400	0	2400
GHCND:USW00093821	LOUISVILLE INTERNATIONAL AIRPORT KY US	20090628	306	206	148.7	38.1811	-85.7391	0	2400	0	2400
GHCND:USW00093821	LOUISVILLE INTERNATIONAL AIRPORT KY US	20090629	300	189	148.7	38.1811	-85.7391	0	2400	0	2400
GHCND:USW00093821	LOUISVILLE INTERNATIONAL AIRPORT KY US	20090630	267	189	148.7	38.1811	-85.7391	0	2400	0	2400

GHCND:USW00093821	LOUISVILLE INTERNATIONAL AIRPORT KY US	20090701	228	167	148.7	38.1811	-85.7391	0	2400	0	2400
GHCND:USW00093821	LOUISVILLE INTERNATIONAL AIRPORT KY US	20090702	217	183	148.7	38.1811	-85.7391	0	2400	0	2400
GHCND:USW00093821	LOUISVILLE INTERNATIONAL AIRPORT KY US	20090703	267	167	148.7	38.1811	-85.7391	0	2400	0	2400
GHCND:USW00093821	LOUISVILLE INTERNATIONAL AIRPORT KY US	20090704	228	189	148.7	38.1811	-85.7391	0	2400	0	2400
GHCND:USW00093821	LOUISVILLE INTERNATIONAL AIRPORT KY US	20090705	233	183	148.7	38.1811	-85.7391	0	2400	0	2400
GHCND:USW00093821	LOUISVILLE INTERNATIONAL AIRPORT KY US	20090706	289	167	148.7	38.1811	-85.7391	0	2400	0	2400
GHCND:USW00093821	LOUISVILLE INTERNATIONAL AIRPORT KY US	20090707	300	178	148.7	38.1811	-85.7391	0	2400	0	2400
GHCND:USW00093821	LOUISVILLE INTERNATIONAL AIRPORT KY US	20090708	300	189	148.7	38.1811	-85.7391	0	2400	0	2400
GHCND:USW00093821	LOUISVILLE INTERNATIONAL AIRPORT KY US	20090709	306	211	148.7	38.1811	-85.7391	0	2400	0	2400
GHCND:USW00093821	LOUISVILLE INTERNATIONAL AIRPORT KY US	20090710	317	211	148.7	38.1811	-85.7391	0	2400	0	2400
GHCND:USW00093821	LOUISVILLE INTERNATIONAL AIRPORT KY US	20090711	289	239	148.7	38.1811	-85.7391	0	2400	0	2400
GHCND:USW00093821	LOUISVILLE INTERNATIONAL AIRPORT KY US	20090712	300	217	148.7	38.1811	-85.7391	0	2400	0	2400
GHCND:USW00093821	LOUISVILLE INTERNATIONAL AIRPORT KY US	20090713	294	194	148.7	38.1811	-85.7391	0	2400	0	2400
GHCND:USW00093821	LOUISVILLE INTERNATIONAL AIRPORT KY US	20090714	294	178	148.7	38.1811	-85.7391	0	2400	0	2400
GHCND:USW00093821	LOUISVILLE INTERNATIONAL AIRPORT KY US	20090715	278	211	148.7	38.1811	-85.7391	0	2400	0	2400
GHCND:USW00093821	LOUISVILLE INTERNATIONAL AIRPORT KY US	20090716	294	233	148.7	38.1811	-85.7391	0	2400	0	2400
GHCND:USW00093821	LOUISVILLE INTERNATIONAL AIRPORT KY US	20090717	256	183	148.7	38.1811	-85.7391	0	2400	0	2400
GHCND:USW00093821	LOUISVILLE INTERNATIONAL AIRPORT KY US	20090718	211	156	148.7	38.1811	-85.7391	0	2400	0	2400
GHCND:USW00093821	LOUISVILLE INTERNATIONAL AIRPORT KY US	20090719	228	133	148.7	38.1811	-85.7391	0	2400	0	2400
GHCND:USW00093821	LOUISVILLE INTERNATIONAL AIRPORT KY US	20090720	267	144	148.7	38.1811	-85.7391	0	2400	0	2400
GHCND:USW00093821	LOUISVILLE INTERNATIONAL AIRPORT KY US	20090721	272	156	148.7	38.1811	-85.7391	0	2400	0	2400
GHCND:USW00093821	LOUISVILLE INTERNATIONAL AIRPORT KY US	20090722	228	183	148.7	38.1811	-85.7391	0	2400	0	2400
GHCND:USW00093821	LOUISVILLE INTERNATIONAL AIRPORT KY US	20090723	272	194	148.7	38.1811	-85.7391	0	2400	0	2400
GHCND:USW00093821	LOUISVILLE INTERNATIONAL AIRPORT KY US	20090724	283	178	148.7	38.1811	-85.7391	0	2400	0	2400
GHCND:USW00093821	LOUISVILLE INTERNATIONAL AIRPORT KY US	20090725	289	189	148.7	38.1811	-85.7391	0	2400	0	2400
GHCND:USW00093821	LOUISVILLE INTERNATIONAL AIRPORT KY US	20090726	289	200	148.7	38.1811	-85.7391	0	2400	0	2400
GHCND:USW00093821	LOUISVILLE INTERNATIONAL AIRPORT KY US	20090727	294	183	148.7	38.1811	-85.7391	0	2400	0	2400
GHCND:USW00093821	LOUISVILLE INTERNATIONAL AIRPORT KY US	20090728	278	200	148.7	38.1811	-85.7391	0	2400	0	2400
GHCND:USW00093821	LOUISVILLE INTERNATIONAL AIRPORT KY US	20090729	278	200	148.7	38.1811	-85.7391	0	2400	0	2400
GHCND:USW00093821	LOUISVILLE INTERNATIONAL AIRPORT KY US	20090730	289	200	148.7	38.1811	-85.7391	0	2400	0	2400
GHCND:USW00093821	LOUISVILLE INTERNATIONAL AIRPORT KY US	20090731	283	200	148.7	38.1811	-85.7391	0	2400	0	2400
GHCND:USW00093821	LOUISVILLE INTERNATIONAL AIRPORT KY US	20090801	283	189	148.7	38.1811	-85.7391	0	2400	0	2400
GHCND:USW00093821	LOUISVILLE INTERNATIONAL AIRPORT KY US	20090802	267	194	148.7	38.1811	-85.7391	0	2400	0	2400
GHCND:USW00093821	LOUISVILLE INTERNATIONAL AIRPORT KY US	20090803	289	161	148.7	38.1811	-85.7391	0	2400	0	2400
GHCND:USW00093821	LOUISVILLE INTERNATIONAL AIRPORT KY US	20090804	244	189	148.7	38.1811	-85.7391	0	2400	0	2400
GHCND:USW00093821	LOUISVILLE INTERNATIONAL AIRPORT KY US	20090805	278	194	148.7	38.1811	-85.7391	0	2400	0	2400
GHCND:USW00093821	LOUISVILLE INTERNATIONAL AIRPORT KY US	20090806	283	194	148.7	38.1811	-85.7391	0	2400	0	2400
GHCND:USW00093821	LOUISVILLE INTERNATIONAL AIRPORT KY US	20090807	278	178	148.7	38.1811	-85.7391	0	2400	0	2400
GHCND:USW00093821	LOUISVILLE INTERNATIONAL AIRPORT KY US	20090808	317	200	148.7	38.1811	-85.7391	0	2400	0	2400
GHCND:USW00093821	LOUISVILLE INTERNATIONAL AIRPORT KY US	20090809	328	228	148.7	38.1811	-85.7391	0	2400	0	2400
GHCND:USW00093821	LOUISVILLE INTERNATIONAL AIRPORT KY US	20090810	328	222	148.7	38.1811	-85.7391	0	2400	0	2400
GHCND:USW00093821	LOUISVILLE INTERNATIONAL AIRPORT KY US	20090811	300	211	148.7	38.1811	-85.7391	0	2400	0	2400
GHCND:USW00093821	LOUISVILLE INTERNATIONAL AIRPORT KY US	20090812	294	200	148.7	38.1811	-85.7391	0	2400	0	2400
GHCND:USW00093821	LOUISVILLE INTERNATIONAL AIRPORT KY US	20090813	306	200	148.7	38.1811	-85.7391	0	2400	0	2400
GHCND:USW00093821	LOUISVILLE INTERNATIONAL AIRPORT KY US	20090814	306	200	148.7	38.1811	-85.7391	0	2400	0	2400
GHCND:USW00093821	LOUISVILLE INTERNATIONAL AIRPORT KY US	20090815	322	217	148.7	38.1811	-85.7391	0	2400	0	2400
GHCND:USW00093821	LOUISVILLE INTERNATIONAL AIRPORT KY US	20090816	328	228	148.7	38.1811	-85.7391	0	2400	0	2400
GHCND:USW00093821	LOUISVILLE INTERNATIONAL AIRPORT KY US	20090817	317	228	148.7	38.1811	-85.7391	0	2400	0	2400
GHCND:USW00093821	LOUISVILLE INTERNATIONAL AIRPORT KY US	20090818	306	233	148.7	38.1811	-85.7391	0	2400	0	2400
GHCND:USW00093821	LOUISVILLE INTERNATIONAL AIRPORT KY US	20090819	317	233	148.7	38.1811	-85.7391	0	2400	0	2400
GHCND:USW00093821	LOUISVILLE INTERNATIONAL AIRPORT KY US	20090820	306	222	148.7	38.1811	-85.7391	0	2400	0	2400
GHCND:USW00093821	LOUISVILLE INTERNATIONAL AIRPORT KY US	20090821	283	189	148.7	38.1811	-85.7391	0	2400	0	2400
GHCND:USW00093821	LOUISVILLE INTERNATIONAL AIRPORT KY US	20090822	239	172	148.7	38.1811	-85.7391	0	2400	0	2400
GHCND:USW00093821	LOUISVILLE INTERNATIONAL AIRPORT KY US	20090823	250	161	148.7	38.1811	-85.7391	0	2400	0	2400
GHCND:USW00093821	LOUISVILLE INTERNATIONAL AIRPORT KY US	20090824	261	139	148.7	38.1811	-85.7391	0	2400	0	2400
GHCND:USW00093821	LOUISVILLE INTERNATIONAL AIRPORT KY US	20090825	300	161	148.7	38.1811	-85.7391	0	2400	0	2400
GHCND:USW00093821	LOUISVILLE INTERNATIONAL AIRPORT KY US	20090826	317	194	148.7	38.1811	-85.7391	0	2400	0	2400
GHCND:USW00093821	LOUISVILLE INTERNATIONAL AIRPORT KY US	20090827	322	206	148.7	38.1811	-85.7391	0	2400	0	2400
GHCND:USW00093821	LOUISVILLE INTERNATIONAL AIRPORT KY US	20090828	294	206	148.7	38.1811	-85.7391	0	2400	0	2400
GHCND:USW00093821	LOUISVILLE INTERNATIONAL AIRPORT KY US	20090829	272	194	148.7	38.1811	-85.7391	0	2400	0	2400
GHCND:USW00093821	LOUISVILLE INTERNATIONAL AIRPORT KY US	20090830	244	150	148.7	38.1811	-85.7391	0	2400	0	2400
GHCND:USW00093821	LOUISVILLE INTERNATIONAL AIRPORT KY US	20090831	239	128	148.7	38.1811	-85.7391	0	2400	0	2400
GHCND:USW00093821	LOUISVILLE INTERNATIONAL AIRPORT KY US	20090901	250	117	148.7	38.1811	-85.7391	0	2400	0	2400
GHCND:USW00093821	LOUISVILLE INTERNATIONAL AIRPORT KY US	20090902	278	144	148.7	38.1811	-85.7391	0	2400	0	2400
GHCND:USW00093821	LOUISVILLE INTERNATIONAL AIRPORT KY US	20090903	278	189	148.7	38.1811	-85.7391	0	2400	0	2400
GHCND:USW00093821	LOUISVILLE INTERNATIONAL AIRPORT KY US	20090904	289	183	148.7	38.1811	-85.7391	0	2400	0	2400
GHCND:USW00093821	LOUISVILLE INTERNATIONAL AIRPORT KY US	20090905	300	172	148.7	38.1811	-85.7391	0	2400	0	2400
GHCND:USW00093821	LOUISVILLE INTERNATIONAL AIRPORT KY US	20090906	272	194	148.7	38.1811	-85.7391	0	2400	0	2400
GHCND:USW00093821	LOUISVILLE INTERNATIONAL AIRPORT KY US	20090907	272	189	148.7	38.1811	-85.7391	0	2400	0	2400
GHCND:USW00093821	LOUISVILLE INTERNATIONAL AIRPORT KY US	20090908	278	178	148.7	38.1811	-85.7391	0	2400	0	2400
GHCND:USW00093821	LOUISVILLE INTERNATIONAL AIRPORT KY US	20090909	289	183	148.7	38.1811	-85.7391	0	2400	0	2400
GHCND:USW00093821	LOUISVILLE INTERNATIONAL AIRPORT KY US	20090910	278	172	148.7	38.1811	-85.7391	0	2400	0	2400
GHCND:USW00093821	LOUISVILLE INTERNATIONAL AIRPORT KY US	20090911	294	183	148.7	38.1811	-85.7391	0	2400	0	2400
GHCND:USW00093821	LOUISVILLE INTERNATIONAL AIRPORT KY US	20090912	272	156	148.7	38.1811	-85.7391	0	2400	0	2400
GHCND:USW00093821	LOUISVILLE INTERNATIONAL AIRPORT KY US	20090913	278	144	148.7	38.1811	-85.7391	0	2400	0	2400
GHCND:USW00093821	LOUISVILLE INTERNATIONAL AIRPORT KY US	20090914	300	139	148.7	38.1811	-85.7391	0	2400	0	2400
GHCND:USW00093821	LOUISVILLE INTERNATIONAL AIRPORT KY US	20090915	289	161	148.7	38.1811	-85.7391	0	2400	0	2400
GHCND:USW00093821	LOUISVILLE INTERNATIONAL AIRPORT KY US	20090916	300	183	148.7	38.1811	-85.7391	0	2400	0	2400
GHCND:USW00093821	LOUISVILLE INTERNATIONAL AIRPORT KY US	20090917	278	150	148.7	38.1811	-85.7391	0	2400	0	2400
GHCND:USW00093821	LOUISVILLE INTERNATIONAL AIRPORT KY US	20090918	261	183	148.7	38.1811	-85.7391	0	2400	0	2400
GHCND:USW00093821	LOUISVILLE INTERNATIONAL AIRPORT KY US	20090919	278	183	148.7	38.1811	-85.7391	0	2400	0	2400
GHCND:USW00093821	LOUISVILLE INTERNATIONAL AIRPORT KY US	20090920	250	194	148.7	38.1811	-85.7391	0	2400	0	2400
GHCND:USW00093821	LOUISVILLE INTERNATIONAL AIRPORT KY US	20090921	272	206	148.7	38.1811	-85.7391	0	2400	0	2400
GHCND:USW00093821	LOUISVILLE INTERNATIONAL AIRPORT KY US	20090922	294	206	148.7	38.1811	-85.7391	0	2400	0	2400
GHCND:USW00093821	LOUISVILLE INTERNATIONAL AIRPORT KY US	20090923	250	211	148.7	38.1811	-85.7391	0	2400	0	2400
GHCND:USW00093821	LOUISVILLE INTERNATIONAL AIRPORT KY US	20090924	244	206	148.7	38.1811	-85.7391	0	2400	0	2400
GHCND:USW00093821	LOUISVILLE INTERNATIONAL AIRPORT KY US	20090925	250	200	148.7	38.1811	-85.7391	0	2400	0	2400
GHCND:USW00093821	LOUISVILLE INTERNATIONAL AIRPORT KY US	20090926	244	161	148.7	38.1811	-85.7391	0	2400	0	2400
GHCND:USW00093821	LOUISVILLE INTERNATIONAL AIRPORT KY US	20090927	233	139	148.7	38.1811	-85.7391	0	2400	0	2400
GHCND:USW00093821	LOUISVILLE INTERNATIONAL AIRPORT KY US	20090928	222	133	148.7	38.1811	-85.7391	0	2400	0	2400
GHCND:USW00093821	LOUISVILLE INTERNATIONAL AIRPORT KY US	20090929	144	100	148.7	38.1811	-85.7391	0	2400	0	2400
GHCND:USW00093821	LOUISVILLE INTERNATIONAL AIRPORT KY US	20090930	189	106	148.7	38.1811	-85.7391	0	2400	0	2400
GHCND:USW00093821	LOUISVILLE INTERNATIONAL AIRPORT KY US	20091001	200	94	148.7	38.1811	-85.7391	0	2400	0	2400
GHCND:USW00093821	LOUISVILLE INTERNATIONAL AIRPORT KY US	20091002	206	144	148.7	38.1811	-85.7391	0	2400	0	2400
GHCND:USW00093821	LOUISVILLE INTERNATIONAL AIRPORT KY US	20091003	189	117	148.7	38.1811	-85.7391	0	2400	0	2400
GHCND:USW00093821	LOUISVILLE INTERNATIONAL AIRPORT KY US	20091004	178	89	148.7	38.1811	-85.7391	0	2400	0	2400
GHCND:USW00093821	LOUISVILLE INTERNATIONAL AIRPORT KY US	20091005	217	83	148.7	38.1811	-85.7391	0	2400	0	2400
GHCND:USW00093821	LOUISVILLE INTERNATIONAL AIRPORT KY US	20091006	189	117	148.7	38.1811	-85.7391	0	2400	0	2400
GHCND:USW00093821	LOUISVILLE INTERNATIONAL AIRPORT KY US	20091007	183	89	148.7	38.1811	-85.7391	0	2400	0	2400
GHCND:USW00093821	LOUISVILLE INTERNATIONAL AIRPORT KY US	20091008	167	94	148.7	38.1811	-85.7391	0	2400	0	2400
GHCND:USW00093821	LOUISVILLE INTERNATIONAL AIRPORT KY US	20091009	194	128	148.7	38.1811	-85.7391	0	2400	0	2400
GHCND:USW00093821	LOUISVILLE INTERNATIONAL AIRPORT KY US	20091010	161	83	148.7	38.1811	-85.7391	0	2400	0	2400
GHCND:USW00093821	LOUISVILLE INTERNATIONAL AIRPORT KY US	20091011	167	56	148.7	38.1811	-85.7391	0	2400	0	2400
GHCND:USW00093821	LOUISVILLE INTERNATIONAL AIRPORT KY US	20091012	194	78	148.7	38.1811	-85.7391	0	2400	0	2400
GHCND:USW00093821	LOUISVILLE INTERNATIONAL AIRPORT KY US	20091013	167	117	148.7	38.1811	-85.7391	0	2400	0	2400
GHCND:USW00093821	LOUISVILLE INTERNATIONAL AIRPORT KY US	20091014	117	67	148.7	38.1811	-85.7391	0	2400	0	2400
GHCND:USW00093821	LOUISVILLE INTERNATIONAL AIRPORT KY US	20091015	106	78	148.7	38.1811	-85.7391	0	2400	0	2400
GHCND:USW00093821	LOUISVILLE INTERNATIONAL AIRPORT KY US	20091016	83	61	148.7	38.1811	-85.7391	0	2400	0	2400
GHCND:USW00093821	LOUISVILLE INTERNATIONAL AIRPORT KY US	20091017	111	44	148.7	38.1811	-85.7391	0	2400	0	2400
GHCND:USW00093821	LOUISVILLE INTERNATIONAL AIRPORT KY US	20091018	133	6	148.7	38.1811	-85.7391	0	2400	0	2400
GHCND:USW00093821	LOUISVILLE INTERNATIONAL AIRPORT KY US	20091019	172	22	148.7	38.1811	-85.7391	0	2400	0	2400
GHCND:USW00093821	LOUISVILLE INTERNATIONAL AIRPORT KY US	20091020	211	61	148.7	38.1811	-85.7391	0	2400	0	2400
GHCND:USW00093821	LOUISVILLE INTERNATIONAL AIRPORT KY US	20091021	200	67	148.7	38.1811	-85.7391	0	2400	0	2400
GHCND:USW00093821	LOUISVILLE INTERNATIONAL AIRPORT KY US	20091022	206	100	148.7	38.1811	-85.7391	0	2400	0	2400
GHCND:USW00093821	LOUISVILLE INTERNATIONAL AIRPORT KY US	20091023	228	144	148.7	38.1811	-85.7391	0	2400	0	2400
GHCND:USW00093821	LOUISVILLE INTERNATIONAL AIRPORT KY US	20091024	150	61	148.7	38.1811	-85.7391	0	2400	0	2400
GHCND:USW00093821	LOUISVILLE INTERNATIONAL AIRPORT KY US	20091025	178	33	148.7	38.1811	-85.7391	0	2400	0	2400
GHCND:USW00093821	LOUISVILLE INTERNATIONAL AIRPORT KY US	20091026	206	44	148.7	38.1811	-85.7391	0	2400	0	2400
GHCND:USW00093821	LOUISVILLE INTERNATIONAL AIRPORT KY US	20091027	128	83	148.7	38.1811	-85.7391	0	2400	0	2400
GHCND:USW00093821	LOUISVILLE INTERNATIONAL AIRPORT KY US	20091028	156	122	148.7	38.1811	-85.7391	0	2400	0	2400
GHCND:USW00093821	LOUISVILLE INTERNATIONAL AIRPORT KY US	20091029	200	83	148.7	38.1811	-85.7391	0	2400	0	2400
GHCND:USW00093821	LOUISVILLE INTERNATIONAL AIRPORT KY US	20091030	272	122	148.7	38.1811	-85.7391	0	2400	0	2400
GHCND:USW00093821	LOUISVILLE INTERNATIONAL AIRPORT KY US	20091031	122	56	148.7	38.1811	-85.7391	0	2400	0	2400
GHCND:USW00093821	LOUISVILLE INTERNATIONAL AIRPORT KY US	20091101	133	28	148.7	38.1811	-85.7391	0	2400	0	2400

GHCND:USW00093821	LOUISVILLE INTERNATIONAL AIRPORT KY US	20091102	183	33	148.7	38.1811	-85.7391	0	2400	0	2400
GHCND:USW00093821	LOUISVILLE INTERNATIONAL AIRPORT KY US	20091103	144	39	148.7	38.1811	-85.7391	0	2400	0	2400
GHCND:USW00093821	LOUISVILLE INTERNATIONAL AIRPORT KY US	20091104	172	33	148.7	38.1811	-85.7391	0	2400	0	2400
GHCND:USW00093821	LOUISVILLE INTERNATIONAL AIRPORT KY US	20091105	139	33	148.7	38.1811	-85.7391	0	2400	0	2400
GHCND:USW00093821	LOUISVILLE INTERNATIONAL AIRPORT KY US	20091106	167	11	148.7	38.1811	-85.7391	0	2400	0	2400
GHCND:USW00093821	LOUISVILLE INTERNATIONAL AIRPORT KY US	20091107	233	89	148.7	38.1811	-85.7391	0	2400	0	2400
GHCND:USW00093821	LOUISVILLE INTERNATIONAL AIRPORT KY US	20091108	233	100	148.7	38.1811	-85.7391	0	2400	0	2400
GHCND:USW00093821	LOUISVILLE INTERNATIONAL AIRPORT KY US	20091109	233	100	148.7	38.1811	-85.7391	0	2400	0	2400
GHCND:USW00093821	LOUISVILLE INTERNATIONAL AIRPORT KY US	20091110	200	117	148.7	38.1811	-85.7391	0	2400	0	2400
GHCND:USW00093821	LOUISVILLE INTERNATIONAL AIRPORT KY US	20091111	167	67	148.7	38.1811	-85.7391	0	2400	0	2400
GHCND:USW00093821	LOUISVILLE INTERNATIONAL AIRPORT KY US	20091112	156	22	148.7	38.1811	-85.7391	0	2400	0	2400
GHCND:USW00093821	LOUISVILLE INTERNATIONAL AIRPORT KY US	20091113	172	22	148.7	38.1811	-85.7391	0	2400	0	2400
GHCND:USW00093821	LOUISVILLE INTERNATIONAL AIRPORT KY US	20091114	206	44	148.7	38.1811	-85.7391	0	2400	0	2400
GHCND:USW00093821	LOUISVILLE INTERNATIONAL AIRPORT KY US	20091115	178	83	148.7	38.1811	-85.7391	0	2400	0	2400
GHCND:USW00093821	LOUISVILLE INTERNATIONAL AIRPORT KY US	20091116	194	94	148.7	38.1811	-85.7391	0	2400	0	2400
GHCND:USW00093821	LOUISVILLE INTERNATIONAL AIRPORT KY US	20091117	128	78	148.7	38.1811	-85.7391	0	2400	0	2400
GHCND:USW00093821	LOUISVILLE INTERNATIONAL AIRPORT KY US	20091118	122	72	148.7	38.1811	-85.7391	0	2400	0	2400
GHCND:USW00093821	LOUISVILLE INTERNATIONAL AIRPORT KY US	20091119	122	72	148.7	38.1811	-85.7391	0	2400	0	2400
GHCND:USW00093821	LOUISVILLE INTERNATIONAL AIRPORT KY US	20091120	150	33	148.7	38.1811	-85.7391	0	2400	0	2400
GHCND:USW00093821	LOUISVILLE INTERNATIONAL AIRPORT KY US	20091121	167	44	148.7	38.1811	-85.7391	0	2400	0	2400
GHCND:USW00093821	LOUISVILLE INTERNATIONAL AIRPORT KY US	20091122	156	33	148.7	38.1811	-85.7391	0	2400	0	2400
GHCND:USW00093821	LOUISVILLE INTERNATIONAL AIRPORT KY US	20091123	133	89	148.7	38.1811	-85.7391	0	2400	0	2400
GHCND:USW00093821	LOUISVILLE INTERNATIONAL AIRPORT KY US	20091124	150	106	148.7	38.1811	-85.7391	0	2400	0	2400
GHCND:USW00093821	LOUISVILLE INTERNATIONAL AIRPORT KY US	20091125	122	72	148.7	38.1811	-85.7391	0	2400	0	2400
GHCND:USW00093821	LOUISVILLE INTERNATIONAL AIRPORT KY US	20091126	94	22	148.7	38.1811	-85.7391	0	2400	0	2400
GHCND:USW00093821	LOUISVILLE INTERNATIONAL AIRPORT KY US	20091127	67	11	148.7	38.1811	-85.7391	0	2400	0	2400
GHCND:USW00093821	LOUISVILLE INTERNATIONAL AIRPORT KY US	20091128	172	-6	148.7	38.1811	-85.7391	0	2400	0	2400
GHCND:USW00093821	LOUISVILLE INTERNATIONAL AIRPORT KY US	20091129	156	78	148.7	38.1811	-85.7391	0	2400	0	2400
GHCND:USW00093821	LOUISVILLE INTERNATIONAL AIRPORT KY US	20091130	117	6	148.7	38.1811	-85.7391	0	2400	0	2400
GHCND:USW00093821	LOUISVILLE INTERNATIONAL AIRPORT KY US	20091201	111	-11	148.7	38.1811	-85.7391	0	2400	0	2400
GHCND:USW00093821	LOUISVILLE INTERNATIONAL AIRPORT KY US	20091202	100	33	148.7	38.1811	-85.7391	0	2400	0	2400
GHCND:USW00093821	LOUISVILLE INTERNATIONAL AIRPORT KY US	20091203	61	17	148.7	38.1811	-85.7391	0	2400	0	2400
GHCND:USW00093821	LOUISVILLE INTERNATIONAL AIRPORT KY US	20091204	33	-33	148.7	38.1811	-85.7391	0	2400	0	2400
GHCND:USW00093821	LOUISVILLE INTERNATIONAL AIRPORT KY US	20091205	17	-39	148.7	38.1811	-85.7391	0	2400	0	2400
GHCND:USW00093821	LOUISVILLE INTERNATIONAL AIRPORT KY US	20091206	33	-67	148.7	38.1811	-85.7391	0	2400	0	2400
GHCND:USW00093821	LOUISVILLE INTERNATIONAL AIRPORT KY US	20091207	44	-17	148.7	38.1811	-85.7391	0	2400	0	2400
GHCND:USW00093821	LOUISVILLE INTERNATIONAL AIRPORT KY US	20091208	100	22	148.7	38.1811	-85.7391	0	2400	0	2400
GHCND:USW00093821	LOUISVILLE INTERNATIONAL AIRPORT KY US	20091209	144	-39	148.7	38.1811	-85.7391	0	2400	0	2400
GHCND:USW00093821	LOUISVILLE INTERNATIONAL AIRPORT KY US	20091210	-22	-61	148.7	38.1811	-85.7391	0	2400	0	2400
GHCND:USW00093821	LOUISVILLE INTERNATIONAL AIRPORT KY US	20091211	33	-61	148.7	38.1811	-85.7391	0	2400	0	2400
GHCND:USW00093821	LOUISVILLE INTERNATIONAL AIRPORT KY US	20091212	72	-67	148.7	38.1811	-85.7391	0	2400	0	2400
GHCND:USW00093821	LOUISVILLE INTERNATIONAL AIRPORT KY US	20091213	83	39	148.7	38.1811	-85.7391	0	2400	0	2400
GHCND:USW00093821	LOUISVILLE INTERNATIONAL AIRPORT KY US	20091214	178	67	148.7	38.1811	-85.7391	0	2400	0	2400
GHCND:USW00093821	LOUISVILLE INTERNATIONAL AIRPORT KY US	20091215	100	-44	148.7	38.1811	-85.7391	0	2400	0	2400
GHCND:USW00093821	LOUISVILLE INTERNATIONAL AIRPORT KY US	20091216	17	-72	148.7	38.1811	-85.7391	0	2400	0	2400
GHCND:USW00093821	LOUISVILLE INTERNATIONAL AIRPORT KY US	20091217	83	-44	148.7	38.1811	-85.7391	0	2400	0	2400
GHCND:USW00093821	LOUISVILLE INTERNATIONAL AIRPORT KY US	20091218	61	6	148.7	38.1811	-85.7391	0	2400	0	2400
GHCND:USW00093821	LOUISVILLE INTERNATIONAL AIRPORT KY US	20091219	44	6	148.7	38.1811	-85.7391	0	2400	0	2400
GHCND:USW00093821	LOUISVILLE INTERNATIONAL AIRPORT KY US	20091220	28	0	148.7	38.1811	-85.7391	0	2400	0	2400
GHCND:USW00093821	LOUISVILLE INTERNATIONAL AIRPORT KY US	20091221	22	0	148.7	38.1811	-85.7391	0	2400	0	2400
GHCND:USW00093821	LOUISVILLE INTERNATIONAL AIRPORT KY US	20091222	94	11	148.7	38.1811	-85.7391	0	2400	0	2400
GHCND:USW00093821	LOUISVILLE INTERNATIONAL AIRPORT KY US	20091223	111	39	148.7	38.1811	-85.7391	0	2400	0	2400
GHCND:USW00093821	LOUISVILLE INTERNATIONAL AIRPORT KY US	20091224	133	61	148.7	38.1811	-85.7391	0	2400	0	2400
GHCND:USW00093821	LOUISVILLE INTERNATIONAL AIRPORT KY US	20091225	111	11	148.7	38.1811	-85.7391	0	2400	0	2400
GHCND:USW00093821	LOUISVILLE INTERNATIONAL AIRPORT KY US	20091226	61	-17	148.7	38.1811	-85.7391	0	2400	0	2400
GHCND:USW00093821	LOUISVILLE INTERNATIONAL AIRPORT KY US	20091227	39	-56	148.7	38.1811	-85.7391	0	2400	0	2400
GHCND:USW00093821	LOUISVILLE INTERNATIONAL AIRPORT KY US	20091228	0	-61	148.7	38.1811	-85.7391	0	2400	0	2400
GHCND:USW00093821	LOUISVILLE INTERNATIONAL AIRPORT KY US	20091229	17	-56	148.7	38.1811	-85.7391	0	2400	0	2400
GHCND:USW00093821	LOUISVILLE INTERNATIONAL AIRPORT KY US	20091230	67	-17	148.7	38.1811	-85.7391	0	2400	0	2400
GHCND:USW00093821	LOUISVILLE INTERNATIONAL AIRPORT KY US	20091231	61	-6	148.7	38.1811	-85.7391	0	2400	0	2400
GHCND:USW00093821	LOUISVILLE INTERNATIONAL AIRPORT KY US	20100101	-6	-89	148.7	38.1811	-85.7391	0	2400	0	2400
GHCND:USW00093821	LOUISVILLE INTERNATIONAL AIRPORT KY US	20100102	-44	-111	148.7	38.1811	-85.7391	0	2400	0	2400
GHCND:USW00093821	LOUISVILLE INTERNATIONAL AIRPORT KY US	20100103	-28	-139	148.7	38.1811	-85.7391	0	2400	0	2400
GHCND:USW00093821	LOUISVILLE INTERNATIONAL AIRPORT KY US	20100104	-33	-89	148.7	38.1811	-85.7391	0	2400	0	2400
GHCND:USW00093821	LOUISVILLE INTERNATIONAL AIRPORT KY US	20100105	-39	-111	148.7	38.1811	-85.7391	0	2400	0	2400
GHCND:USW00093821	LOUISVILLE INTERNATIONAL AIRPORT KY US	20100106	-44	-89	148.7	38.1811	-85.7391	0	2400	0	2400
GHCND:USW00093821	LOUISVILLE INTERNATIONAL AIRPORT KY US	20100107	-17	-117	148.7	38.1811	-85.7391	0	2400	0	2400
GHCND:USW00093821	LOUISVILLE INTERNATIONAL AIRPORT KY US	20100108	-72	-117	148.7	38.1811	-85.7391	0	2400	0	2400
GHCND:USW00093821	LOUISVILLE INTERNATIONAL AIRPORT KY US	20100109	-44	-89	148.7	38.1811	-85.7391	0	2400	0	2400
GHCND:USW00093821	LOUISVILLE INTERNATIONAL AIRPORT KY US	20100110	-33	-83	148.7	38.1811	-85.7391	0	2400	0	2400
GHCND:USW00093821	LOUISVILLE INTERNATIONAL AIRPORT KY US	20100111	-17	-78	148.7	38.1811	-85.7391	0	2400	0	2400
GHCND:USW00093821	LOUISVILLE INTERNATIONAL AIRPORT KY US	20100112	6	-67	148.7	38.1811	-85.7391	0	2400	0	2400
GHCND:USW00093821	LOUISVILLE INTERNATIONAL AIRPORT KY US	20100113	39	-83	148.7	38.1811	-85.7391	0	2400	0	2400
GHCND:USW00093821	LOUISVILLE INTERNATIONAL AIRPORT KY US	20100114	106	-50	148.7	38.1811	-85.7391	0	2400	0	2400
GHCND:USW00093821	LOUISVILLE INTERNATIONAL AIRPORT KY US	20100115	106	50	148.7	38.1811	-85.7391	0	2400	0	2400
GHCND:USW00093821	LOUISVILLE INTERNATIONAL AIRPORT KY US	20100116	139	28	148.7	38.1811	-85.7391	0	2400	0	2400
GHCND:USW00093821	LOUISVILLE INTERNATIONAL AIRPORT KY US	20100117	78	22	148.7	38.1811	-85.7391	0	2400	0	2400
GHCND:USW00093821	LOUISVILLE INTERNATIONAL AIRPORT KY US	20100118	28	-11	148.7	38.1811	-85.7391	0	2400	0	2400
GHCND:USW00093821	LOUISVILLE INTERNATIONAL AIRPORT KY US	20100119	94	-11	148.7	38.1811	-85.7391	0	2400	0	2400
GHCND:USW00093821	LOUISVILLE INTERNATIONAL AIRPORT KY US	20100120	44	28	148.7	38.1811	-85.7391	0	2400	0	2400
GHCND:USW00093821	LOUISVILLE INTERNATIONAL AIRPORT KY US	20100121	83	28	148.7	38.1811	-85.7391	0	2400	0	2400
GHCND:USW00093821	LOUISVILLE INTERNATIONAL AIRPORT KY US	20100122	78	61	148.7	38.1811	-85.7391	0	2400	0	2400
GHCND:USW00093821	LOUISVILLE INTERNATIONAL AIRPORT KY US	20100123	128	61	148.7	38.1811	-85.7391	0	2400	0	2400
GHCND:USW00093821	LOUISVILLE INTERNATIONAL AIRPORT KY US	20100124	122	72	148.7	38.1811	-85.7391	0	2400	0	2400
GHCND:USW00093821	LOUISVILLE INTERNATIONAL AIRPORT KY US	20100125	67	6	148.7	38.1811	-85.7391	0	2400	0	2400
GHCND:USW00093821	LOUISVILLE INTERNATIONAL AIRPORT KY US	20100126	17	-50	148.7	38.1811	-85.7391	0	2400	0	2400
GHCND:USW00093821	LOUISVILLE INTERNATIONAL AIRPORT KY US	20100127	44	-61	148.7	38.1811	-85.7391	0	2400	0	2400
GHCND:USW00093821	LOUISVILLE INTERNATIONAL AIRPORT KY US	20100128	50	-67	148.7	38.1811	-85.7391	0	2400	0	2400
GHCND:USW00093821	LOUISVILLE INTERNATIONAL AIRPORT KY US	20100129	-50	-83	148.7	38.1811	-85.7391	0	2400	0	2400
GHCND:USW00093821	LOUISVILLE INTERNATIONAL AIRPORT KY US	20100130	-6	-83	148.7	38.1811	-85.7391	0	2400	0	2400
GHCND:USW00093821	LOUISVILLE INTERNATIONAL AIRPORT KY US	20100131	6	-133	148.7	38.1811	-85.7391	0	2400	0	2400
GHCND:USW00093821	LOUISVILLE INTERNATIONAL AIRPORT KY US	20100201	50	-78	148.7	38.1811	-85.7391	0	2400	0	2400
GHCND:USW00093821	LOUISVILLE INTERNATIONAL AIRPORT KY US	20100202	72	-6	148.7	38.1811	-85.7391	0	2400	0	2400
GHCND:USW00093821	LOUISVILLE INTERNATIONAL AIRPORT KY US	20100203	61	-22	148.7	38.1811	-85.7391	0	2400	0	2400
GHCND:USW00093821	LOUISVILLE INTERNATIONAL AIRPORT KY US	20100204	56	-28	148.7	38.1811	-85.7391	0	2400	0	2400
GHCND:USW00093821	LOUISVILLE INTERNATIONAL AIRPORT KY US	20100205	39	6	148.7	38.1811	-85.7391	0	2400	0	2400
GHCND:USW00093821	LOUISVILLE INTERNATIONAL AIRPORT KY US	20100206	6	-56	148.7	38.1811	-85.7391	0	2400	0	2400
GHCND:USW00093821	LOUISVILLE INTERNATIONAL AIRPORT KY US	20100207	-33	-83	148.7	38.1811	-85.7391	0	2400	0	2400
GHCND:USW00093821	LOUISVILLE INTERNATIONAL AIRPORT KY US	20100208	-6	-67	148.7	38.1811	-85.7391	0	2400	0	2400
GHCND:USW00093821	LOUISVILLE INTERNATIONAL AIRPORT KY US	20100209	0	-100	148.7	38.1811	-85.7391	0	2400	0	2400
GHCND:USW00093821	LOUISVILLE INTERNATIONAL AIRPORT KY US	20100210	-17	-106	148.7	38.1811	-85.7391	0	2400	0	2400
GHCND:USW00093821	LOUISVILLE INTERNATIONAL AIRPORT KY US	20100211	0	-61	148.7	38.1811	-85.7391	0	2400	0	2400
GHCND:USW00093821	LOUISVILLE INTERNATIONAL AIRPORT KY US	20100212	6	-100	148.7	38.1811	-85.7391	0	2400	0	2400
GHCND:USW00093821	LOUISVILLE INTERNATIONAL AIRPORT KY US	20100213	-11	-56	148.7	38.1811	-85.7391	0	2400	0	2400
GHCND:USW00093821	LOUISVILLE INTERNATIONAL AIRPORT KY US	20100214	11	-89	148.7	38.1811	-85.7391	0	2400	0	2400
GHCND:USW00093821	LOUISVILLE INTERNATIONAL AIRPORT KY US	20100215	0	-67	148.7	38.1811	-85.7391	0	2400	0	2400
GHCND:USW00093821	LOUISVILLE INTERNATIONAL AIRPORT KY US	20100216	-17	-67	148.7	38.1811	-85.7391	0	2400	0	2400
GHCND:USW00093821	LOUISVILLE INTERNATIONAL AIRPORT KY US	20100217	0	-44	148.7	38.1811	-85.7391	0	2400	0	2400
GHCND:USW00093821	LOUISVILLE INTERNATIONAL AIRPORT KY US	20100218	28	-61	148.7	38.1811	-85.7391	0	2400	0	2400
GHCND:USW00093821	LOUISVILLE INTERNATIONAL AIRPORT KY US	20100219	72	-56	148.7	38.1811	-85.7391	0	2400	0	2400
GHCND:USW00093821	LOUISVILLE INTERNATIONAL AIRPORT KY US	20100220	122	0	148.7	38.1811	-85.7391	0	2400	0	2400
GHCND:USW00093821	LOUISVILLE INTERNATIONAL AIRPORT KY US	20100221	172	28	148.7	38.1811	-85.7391	0	2400	0	2400
GHCND:USW00093821	LOUISVILLE INTERNATIONAL AIRPORT KY US	20100222	133	22	148.7	38.1811	-85.7391	0	2400	0	2400
GHCND:USW00093821	LOUISVILLE INTERNATIONAL AIRPORT KY US	20100223	33	6	148.7	38.1811	-85.7391	0	2400	0	2400
GHCND:USW00093821	LOUISVILLE INTERNATIONAL AIRPORT KY US	20100224	6	-44	148.7	38.1811	-85.7391	0	2400	0	2400
GHCND:USW00093821	LOUISVILLE INTERNATIONAL AIRPORT KY US	20100225	17	-50	148.7	38.1811	-85.7391	0	2400	0	2400
GHCND:USW00093821	LOUISVILLE INTERNATIONAL AIRPORT KY US	20100226	50	-61	148.7	38.1811	-85.7391	0	2400	0	2400
GHCND:USW00093821	LOUISVILLE INTERNATIONAL AIRPORT KY US	20100227	22	-28	148.7	38.1811	-85.7391	0	2400	0	2400
GHCND:USW00093821	LOUISVILLE INTERNATIONAL AIRPORT KY US	20100228	39	0	148.7	38.1811	-85.7391	0	2400	0	2400
GHCND:USW00093821	LOUISVILLE INTERNATIONAL AIRPORT KY US	20100301	50	22	148.7	38.1811	-85.7391	0	2400	0	2400
GHCND:USW00093821	LOUISVILLE INTERNATIONAL AIRPORT KY US	20100302	61	-17	148.7	38.1811	-85.7391	0	2400	0	2400
GHCND:USW00093821	LOUISVILLE INTERNATIONAL AIRPORT KY US	20100303	39	-22	148.7	38.1811	-85.7391	0	2400	0	2400
GHCND:USW00093821	LOUISVILLE INTERNATIONAL AIRPORT KY US	20100304	94	-28	148.7	38.1811	-85.7391	0	2400	0	2400
GHCND:USW00093821	LOUISVILLE INTERNATIONAL AIRPORT KY US	20100305	106	-33	148.7	38.1811	-85.7391	0	2400	0	2400

GHCND:USW00093821	LOUISVILLE INTERNATIONAL AIRPORT KY US	20100306	111	-28	148.7	38.1811	-85.7391	0	2400	0	2400
GHCND:USW00093821	LOUISVILLE INTERNATIONAL AIRPORT KY US	20100307	161	-28	148.7	38.1811	-85.7391	0	2400	0	2400
GHCND:USW00093821	LOUISVILLE INTERNATIONAL AIRPORT KY US	20100308	178	39	148.7	38.1811	-85.7391	0	2400	0	2400
GHCND:USW00093821	LOUISVILLE INTERNATIONAL AIRPORT KY US	20100309	189	33	148.7	38.1811	-85.7391	0	2400	0	2400
GHCND:USW00093821	LOUISVILLE INTERNATIONAL AIRPORT KY US	20100310	222	122	148.7	38.1811	-85.7391	0	2400	0	2400
GHCND:USW00093821	LOUISVILLE INTERNATIONAL AIRPORT KY US	20100311	206	117	148.7	38.1811	-85.7391	0	2400	0	2400
GHCND:USW00093821	LOUISVILLE INTERNATIONAL AIRPORT KY US	20100312	133	83	148.7	38.1811	-85.7391	0	2400	0	2400
GHCND:USW00093821	LOUISVILLE INTERNATIONAL AIRPORT KY US	20100313	106	72	148.7	38.1811	-85.7391	0	2400	0	2400
GHCND:USW00093821	LOUISVILLE INTERNATIONAL AIRPORT KY US	20100314	72	44	148.7	38.1811	-85.7391	0	2400	0	2400
GHCND:USW00093821	LOUISVILLE INTERNATIONAL AIRPORT KY US	20100315	100	56	148.7	38.1811	-85.7391	0	2400	0	2400
GHCND:USW00093821	LOUISVILLE INTERNATIONAL AIRPORT KY US	20100316	156	67	148.7	38.1811	-85.7391	0	2400	0	2400
GHCND:USW00093821	LOUISVILLE INTERNATIONAL AIRPORT KY US	20100317	161	94	148.7	38.1811	-85.7391	0	2400	0	2400
GHCND:USW00093821	LOUISVILLE INTERNATIONAL AIRPORT KY US	20100318	200	44	148.7	38.1811	-85.7391	0	2400	0	2400
GHCND:USW00093821	LOUISVILLE INTERNATIONAL AIRPORT KY US	20100319	206	44	148.7	38.1811	-85.7391	0	2400	0	2400
GHCND:USW00093821	LOUISVILLE INTERNATIONAL AIRPORT KY US	20100320	211	61	148.7	38.1811	-85.7391	0	2400	0	2400
GHCND:USW00093821	LOUISVILLE INTERNATIONAL AIRPORT KY US	20100321	206	89	148.7	38.1811	-85.7391	0	2400	0	2400
GHCND:USW00093821	LOUISVILLE INTERNATIONAL AIRPORT KY US	20100322	106	50	148.7	38.1811	-85.7391	0	2400	0	2400
GHCND:USW00093821	LOUISVILLE INTERNATIONAL AIRPORT KY US	20100323	161	39	148.7	38.1811	-85.7391	0	2400	0	2400
GHCND:USW00093821	LOUISVILLE INTERNATIONAL AIRPORT KY US	20100324	211	56	148.7	38.1811	-85.7391	0	2400	0	2400
GHCND:USW00093821	LOUISVILLE INTERNATIONAL AIRPORT KY US	20100325	161	56	148.7	38.1811	-85.7391	0	2400	0	2400
GHCND:USW00093821	LOUISVILLE INTERNATIONAL AIRPORT KY US	20100326	100	6	148.7	38.1811	-85.7391	0	2400	0	2400
GHCND:USW00093821	LOUISVILLE INTERNATIONAL AIRPORT KY US	20100327	189	0	148.7	38.1811	-85.7391	0	2400	0	2400
GHCND:USW00093821	LOUISVILLE INTERNATIONAL AIRPORT KY US	20100328	156	83	148.7	38.1811	-85.7391	0	2400	0	2400
GHCND:USW00093821	LOUISVILLE INTERNATIONAL AIRPORT KY US	20100329	128	39	148.7	38.1811	-85.7391	0	2400	0	2400
GHCND:USW00093821	LOUISVILLE INTERNATIONAL AIRPORT KY US	20100330	178	22	148.7	38.1811	-85.7391	0	2400	0	2400
GHCND:USW00093821	LOUISVILLE INTERNATIONAL AIRPORT KY US	20100331	261	61	148.7	38.1811	-85.7391	0	2400	0	2400
GHCND:USW00093821	LOUISVILLE INTERNATIONAL AIRPORT KY US	20100401	289	128	148.7	38.1811	-85.7391	0	2400	0	2400
GHCND:USW00093821	LOUISVILLE INTERNATIONAL AIRPORT KY US	20100402	294	150	148.7	38.1811	-85.7391	0	2400	0	2400
GHCND:USW00093821	LOUISVILLE INTERNATIONAL AIRPORT KY US	20100403	217	117	148.7	38.1811	-85.7391	0	2400	0	2400
GHCND:USW00093821	LOUISVILLE INTERNATIONAL AIRPORT KY US	20100404	261	78	148.7	38.1811	-85.7391	0	2400	0	2400
GHCND:USW00093821	LOUISVILLE INTERNATIONAL AIRPORT KY US	20100405	294	172	148.7	38.1811	-85.7391	0	2400	0	2400
GHCND:USW00093821	LOUISVILLE INTERNATIONAL AIRPORT KY US	20100406	306	200	148.7	38.1811	-85.7391	0	2400	0	2400
GHCND:USW00093821	LOUISVILLE INTERNATIONAL AIRPORT KY US	20100407	256	161	148.7	38.1811	-85.7391	0	2400	0	2400
GHCND:USW00093821	LOUISVILLE INTERNATIONAL AIRPORT KY US	20100408	161	78	148.7	38.1811	-85.7391	0	2400	0	2400
GHCND:USW00093821	LOUISVILLE INTERNATIONAL AIRPORT KY US	20100409	161	56	148.7	38.1811	-85.7391	0	2400	0	2400
GHCND:USW00093821	LOUISVILLE INTERNATIONAL AIRPORT KY US	20100410	217	39	148.7	38.1811	-85.7391	0	2400	0	2400
GHCND:USW00093821	LOUISVILLE INTERNATIONAL AIRPORT KY US	20100411	250	67	148.7	38.1811	-85.7391	0	2400	0	2400
GHCND:USW00093821	LOUISVILLE INTERNATIONAL AIRPORT KY US	20100412	261	100	148.7	38.1811	-85.7391	0	2400	0	2400
GHCND:USW00093821	LOUISVILLE INTERNATIONAL AIRPORT KY US	20100413	283	111	148.7	38.1811	-85.7391	0	2400	0	2400
GHCND:USW00093821	LOUISVILLE INTERNATIONAL AIRPORT KY US	20100414	289	128	148.7	38.1811	-85.7391	0	2400	0	2400
GHCND:USW00093821	LOUISVILLE INTERNATIONAL AIRPORT KY US	20100415	300	150	148.7	38.1811	-85.7391	0	2400	0	2400
GHCND:USW00093821	LOUISVILLE INTERNATIONAL AIRPORT KY US	20100416	283	150	148.7	38.1811	-85.7391	0	2400	0	2400
GHCND:USW00093821	LOUISVILLE INTERNATIONAL AIRPORT KY US	20100417	183	83	148.7	38.1811	-85.7391	0	2400	0	2400
GHCND:USW00093821	LOUISVILLE INTERNATIONAL AIRPORT KY US	20100418	172	39	148.7	38.1811	-85.7391	0	2400	0	2400
GHCND:USW00093821	LOUISVILLE INTERNATIONAL AIRPORT KY US	20100419	194	56	148.7	38.1811	-85.7391	0	2400	0	2400
GHCND:USW00093821	LOUISVILLE INTERNATIONAL AIRPORT KY US	20100420	194	100	148.7	38.1811	-85.7391	0	2400	0	2400
GHCND:USW00093821	LOUISVILLE INTERNATIONAL AIRPORT KY US	20100421	222	72	148.7	38.1811	-85.7391	0	2400	0	2400
GHCND:USW00093821	LOUISVILLE INTERNATIONAL AIRPORT KY US	20100422	233	94	148.7	38.1811	-85.7391	0	2400	0	2400
GHCND:USW00093821	LOUISVILLE INTERNATIONAL AIRPORT KY US	20100423	228	144	148.7	38.1811	-85.7391	0	2400	0	2400
GHCND:USW00093821	LOUISVILLE INTERNATIONAL AIRPORT KY US	20100424	222	150	148.7	38.1811	-85.7391	0	2400	0	2400
GHCND:USW00093821	LOUISVILLE INTERNATIONAL AIRPORT KY US	20100425	211	133	148.7	38.1811	-85.7391	0	2400	0	2400
GHCND:USW00093821	LOUISVILLE INTERNATIONAL AIRPORT KY US	20100426	133	117	148.7	38.1811	-85.7391	0	2400	0	2400
GHCND:USW00093821	LOUISVILLE INTERNATIONAL AIRPORT KY US	20100427	167	78	148.7	38.1811	-85.7391	0	2400	0	2400
GHCND:USW00093821	LOUISVILLE INTERNATIONAL AIRPORT KY US	20100428	189	39	148.7	38.1811	-85.7391	0	2400	0	2400
GHCND:USW00093821	LOUISVILLE INTERNATIONAL AIRPORT KY US	20100429	239	72	148.7	38.1811	-85.7391	0	2400	0	2400
GHCND:USW00093821	LOUISVILLE INTERNATIONAL AIRPORT KY US	20100430	283	156	148.7	38.1811	-85.7391	0	2400	0	2400
GHCND:USW00093821	LOUISVILLE INTERNATIONAL AIRPORT KY US	20100501	239	172	148.7	38.1811	-85.7391	0	2400	0	2400
GHCND:USW00093821	LOUISVILLE INTERNATIONAL AIRPORT KY US	20100502	211	183	148.7	38.1811	-85.7391	0	2400	0	2400
GHCND:USW00093821	LOUISVILLE INTERNATIONAL AIRPORT KY US	20100503	256	150	148.7	38.1811	-85.7391	0	2400	0	2400
GHCND:USW00093821	LOUISVILLE INTERNATIONAL AIRPORT KY US	20100504	261	144	148.7	38.1811	-85.7391	0	2400	0	2400
GHCND:USW00093821	LOUISVILLE INTERNATIONAL AIRPORT KY US	20100505	306	139	148.7	38.1811	-85.7391	0	2400	0	2400
GHCND:USW00093821	LOUISVILLE INTERNATIONAL AIRPORT KY US	20100506	261	172	148.7	38.1811	-85.7391	0	2400	0	2400
GHCND:USW00093821	LOUISVILLE INTERNATIONAL AIRPORT KY US	20100507	311	156	148.7	38.1811	-85.7391	0	2400	0	2400
GHCND:USW00093821	LOUISVILLE INTERNATIONAL AIRPORT KY US	20100508	161	89	148.7	38.1811	-85.7391	0	2400	0	2400
GHCND:USW00093821	LOUISVILLE INTERNATIONAL AIRPORT KY US	20100509	172	56	148.7	38.1811	-85.7391	0	2400	0	2400
GHCND:USW00093821	LOUISVILLE INTERNATIONAL AIRPORT KY US	20100510	183	78	148.7	38.1811	-85.7391	0	2400	0	2400
GHCND:USW00093821	LOUISVILLE INTERNATIONAL AIRPORT KY US	20100511	256	133	148.7	38.1811	-85.7391	0	2400	0	2400
GHCND:USW00093821	LOUISVILLE INTERNATIONAL AIRPORT KY US	20100512	272	189	148.7	38.1811	-85.7391	0	2400	0	2400
GHCND:USW00093821	LOUISVILLE INTERNATIONAL AIRPORT KY US	20100513	294	200	148.7	38.1811	-85.7391	0	2400	0	2400
GHCND:USW00093821	LOUISVILLE INTERNATIONAL AIRPORT KY US	20100514	278	194	148.7	38.1811	-85.7391	0	2400	0	2400
GHCND:USW00093821	LOUISVILLE INTERNATIONAL AIRPORT KY US	20100515	261	161	148.7	38.1811	-85.7391	0	2400	0	2400
GHCND:USW00093821	LOUISVILLE INTERNATIONAL AIRPORT KY US	20100516	200	167	148.7	38.1811	-85.7391	0	2400	0	2400
GHCND:USW00093821	LOUISVILLE INTERNATIONAL AIRPORT KY US	20100517	222	156	148.7	38.1811	-85.7391	0	2400	0	2400
GHCND:USW00093821	LOUISVILLE INTERNATIONAL AIRPORT KY US	20100518	183	144	148.7	38.1811	-85.7391	0	2400	0	2400
GHCND:USW00093821	LOUISVILLE INTERNATIONAL AIRPORT KY US	20100519	183	139	148.7	38.1811	-85.7391	0	2400	0	2400
GHCND:USW00093821	LOUISVILLE INTERNATIONAL AIRPORT KY US	20100520	222	128	148.7	38.1811	-85.7391	0	2400	0	2400
GHCND:USW00093821	LOUISVILLE INTERNATIONAL AIRPORT KY US	20100521	267	172	148.7	38.1811	-85.7391	0	2400	0	2400
GHCND:USW00093821	LOUISVILLE INTERNATIONAL AIRPORT KY US	20100522	272	167	148.7	38.1811	-85.7391	0	2400	0	2400
GHCND:USW00093821	LOUISVILLE INTERNATIONAL AIRPORT KY US	20100523	322	167	148.7	38.1811	-85.7391	0	2400	0	2400
GHCND:USW00093821	LOUISVILLE INTERNATIONAL AIRPORT KY US	20100524	317	211	148.7	38.1811	-85.7391	0	2400	0	2400
GHCND:USW00093821	LOUISVILLE INTERNATIONAL AIRPORT KY US	20100525	306	206	148.7	38.1811	-85.7391	0	2400	0	2400
GHCND:USW00093821	LOUISVILLE INTERNATIONAL AIRPORT KY US	20100526	317	206	148.7	38.1811	-85.7391	0	2400	0	2400
GHCND:USW00093821	LOUISVILLE INTERNATIONAL AIRPORT KY US	20100527	333	194	148.7	38.1811	-85.7391	0	2400	0	2400
GHCND:USW00093821	LOUISVILLE INTERNATIONAL AIRPORT KY US	20100528	311	217	148.7	38.1811	-85.7391	0	2400	0	2400
GHCND:USW00093821	LOUISVILLE INTERNATIONAL AIRPORT KY US	20100529	322	206	148.7	38.1811	-85.7391	0	2400	0	2400
GHCND:USW00093821	LOUISVILLE INTERNATIONAL AIRPORT KY US	20100530	322	217	148.7	38.1811	-85.7391	0	2400	0	2400
GHCND:USW00093821	LOUISVILLE INTERNATIONAL AIRPORT KY US	20100531	294	222	148.7	38.1811	-85.7391	0	2400	0	2400
GHCND:USW00093821	LOUISVILLE INTERNATIONAL AIRPORT KY US	20100601	322	211	148.7	38.1811	-85.7391	0	2400	0	2400
GHCND:USW00093821	LOUISVILLE INTERNATIONAL AIRPORT KY US	20100602	317	222	148.7	38.1811	-85.7391	0	2400	0	2400
GHCND:USW00093821	LOUISVILLE INTERNATIONAL AIRPORT KY US	20100603	311	206	148.7	38.1811	-85.7391	0	2400	0	2400
GHCND:USW00093821	LOUISVILLE INTERNATIONAL AIRPORT KY US	20100604	322	206	148.7	38.1811	-85.7391	0	2400	0	2400
GHCND:USW00093821	LOUISVILLE INTERNATIONAL AIRPORT KY US	20100605	322	239	148.7	38.1811	-85.7391	0	2400	0	2400
GHCND:USW00093821	LOUISVILLE INTERNATIONAL AIRPORT KY US	20100606	278	211	148.7	38.1811	-85.7391	0	2400	0	2400
GHCND:USW00093821	LOUISVILLE INTERNATIONAL AIRPORT KY US	20100607	289	178	148.7	38.1811	-85.7391	0	2400	0	2400
GHCND:USW00093821	LOUISVILLE INTERNATIONAL AIRPORT KY US	20100608	300	211	148.7	38.1811	-85.7391	0	2400	0	2400
GHCND:USW00093821	LOUISVILLE INTERNATIONAL AIRPORT KY US	20100609	283	222	148.7	38.1811	-85.7391	0	2400	0	2400
GHCND:USW00093821	LOUISVILLE INTERNATIONAL AIRPORT KY US	20100610	311	206	148.7	38.1811	-85.7391	0	2400	0	2400
GHCND:USW00093821	LOUISVILLE INTERNATIONAL AIRPORT KY US	20100611	311	239	148.7	38.1811	-85.7391	0	2400	0	2400
GHCND:USW00093821	LOUISVILLE INTERNATIONAL AIRPORT KY US	20100612	339	233	148.7	38.1811	-85.7391	0	2400	0	2400
GHCND:USW00093821	LOUISVILLE INTERNATIONAL AIRPORT KY US	20100613	333	233	148.7	38.1811	-85.7391	0	2400	0	2400
GHCND:USW00093821	LOUISVILLE INTERNATIONAL AIRPORT KY US	20100614	344	228	148.7	38.1811	-85.7391	0	2400	0	2400
GHCND:USW00093821	LOUISVILLE INTERNATIONAL AIRPORT KY US	20100615	344	228	148.7	38.1811	-85.7391	0	2400	0	2400
GHCND:USW00093821	LOUISVILLE INTERNATIONAL AIRPORT KY US	20100616	317	222	148.7	38.1811	-85.7391	0	2400	0	2400
GHCND:USW00093821	LOUISVILLE INTERNATIONAL AIRPORT KY US	20100617	322	206	148.7	38.1811	-85.7391	0	2400	0	2400
GHCND:USW00093821	LOUISVILLE INTERNATIONAL AIRPORT KY US	20100618	339	228	148.7	38.1811	-85.7391	0	2400	0	2400
GHCND:USW00093821	LOUISVILLE INTERNATIONAL AIRPORT KY US	20100619	322	217	148.7	38.1811	-85.7391	0	2400	0	2400
GHCND:USW00093821	LOUISVILLE INTERNATIONAL AIRPORT KY US	20100620	344	217	148.7	38.1811	-85.7391	0	2400	0	2400
GHCND:USW00093821	LOUISVILLE INTERNATIONAL AIRPORT KY US	20100621	350	267	148.7	38.1811	-85.7391	0	2400	0	2400
GHCND:USW00093821	LOUISVILLE INTERNATIONAL AIRPORT KY US	20100622	339	244	148.7	38.1811	-85.7391	0	2400	0	2400
GHCND:USW00093821	LOUISVILLE INTERNATIONAL AIRPORT KY US	20100623	344	267	148.7	38.1811	-85.7391	0	2400	0	2400
GHCND:USW00093821	LOUISVILLE INTERNATIONAL AIRPORT KY US	20100624	322	244	148.7	38.1811	-85.7391	0	2400	0	2400
GHCND:USW00093821	LOUISVILLE INTERNATIONAL AIRPORT KY US	20100625	328	211	148.7	38.1811	-85.7391	0	2400	0	2400
GHCND:USW00093821	LOUISVILLE INTERNATIONAL AIRPORT KY US	20100626	350	228	148.7	38.1811	-85.7391	0	2400	0	2400
GHCND:USW00093821	LOUISVILLE INTERNATIONAL AIRPORT KY US	20100627	344	261	148.7	38.1811	-85.7391	0	2400	0	2400
GHCND:USW00093821	LOUISVILLE INTERNATIONAL AIRPORT KY US	20100628	317	228	148.7	38.1811	-85.7391	0	2400	0	2400
GHCND:USW00093821	LOUISVILLE INTERNATIONAL AIRPORT KY US	20100629	306	211	148.7	38.1811	-85.7391	0	2400	0	2400
GHCND:USW00093821	LOUISVILLE INTERNATIONAL AIRPORT KY US	20100630	283	183	148.7	38.1811	-85.7391	0	2400	0	2400
GHCND:USW00093821	LOUISVILLE INTERNATIONAL AIRPORT KY US	20100701	283	172	148.7	38.1811	-85.7391	0	2400	0	2400
GHCND:USW00093821	LOUISVILLE INTERNATIONAL AIRPORT KY US	20100702	300	178	148.7	38.1811	-85.7391	0	2400	0	2400
GHCND:USW00093821	LOUISVILLE INTERNATIONAL AIRPORT KY US	20100703	333	189	148.7	38.1811	-85.7391	0	2400	0	2400
GHCND:USW00093821	LOUISVILLE INTERNATIONAL AIRPORT KY US	20100704	339	244	148.7	38.1811	-85.7391	0	2400	0	2400
GHCND:USW00093821	LOUISVILLE INTERNATIONAL AIRPORT KY US	20100705	344	233	148.7	38.1811	-85.7391	0	2400	0	2400
GHCND:USW00093821	LOUISVILLE INTERNATIONAL AIRPORT KY US	20100706	356	222	148.7	38.1811	-85.7391	0	2400	0	2400
GHCND:USW00093821	LOUISVILLE INTERNATIONAL AIRPORT KY US	20100707	361	239	148.7	38.1811	-85.7391	0	2400	0	2400

GHCND:USW00093821	LOUISVILLE INTERNATIONAL AIRPORT KY US	20100708	356	250	148.7	38.1811	-85.7391	0	2400	0	2400
GHCND:USW00093821	LOUISVILLE INTERNATIONAL AIRPORT KY US	20100709	306	239	148.7	38.1811	-85.7391	0	2400	0	2400
GHCND:USW00093821	LOUISVILLE INTERNATIONAL AIRPORT KY US	20100710	322	228	148.7	38.1811	-85.7391	0	2400	0	2400
GHCND:USW00093821	LOUISVILLE INTERNATIONAL AIRPORT KY US	20100711	339	222	148.7	38.1811	-85.7391	0	2400	0	2400
GHCND:USW00093821	LOUISVILLE INTERNATIONAL AIRPORT KY US	20100712	311	233	148.7	38.1811	-85.7391	0	2400	0	2400
GHCND:USW00093821	LOUISVILLE INTERNATIONAL AIRPORT KY US	20100713	311	211	148.7	38.1811	-85.7391	0	2400	0	2400
GHCND:USW00093821	LOUISVILLE INTERNATIONAL AIRPORT KY US	20100714	344	228	148.7	38.1811	-85.7391	0	2400	0	2400
GHCND:USW00093821	LOUISVILLE INTERNATIONAL AIRPORT KY US	20100715	356	244	148.7	38.1811	-85.7391	0	2400	0	2400
GHCND:USW00093821	LOUISVILLE INTERNATIONAL AIRPORT KY US	20100716	350	250	148.7	38.1811	-85.7391	0	2400	0	2400
GHCND:USW00093821	LOUISVILLE INTERNATIONAL AIRPORT KY US	20100717	339	233	148.7	38.1811	-85.7391	0	2400	0	2400
GHCND:USW00093821	LOUISVILLE INTERNATIONAL AIRPORT KY US	20100718	328	244	148.7	38.1811	-85.7391	0	2400	0	2400
GHCND:USW00093821	LOUISVILLE INTERNATIONAL AIRPORT KY US	20100719	339	228	148.7	38.1811	-85.7391	0	2400	0	2400
GHCND:USW00093821	LOUISVILLE INTERNATIONAL AIRPORT KY US	20100720	328	222	148.7	38.1811	-85.7391	0	2400	0	2400
GHCND:USW00093821	LOUISVILLE INTERNATIONAL AIRPORT KY US	20100721	322	239	148.7	38.1811	-85.7391	0	2400	0	2400
GHCND:USW00093821	LOUISVILLE INTERNATIONAL AIRPORT KY US	20100722	344	244	148.7	38.1811	-85.7391	0	2400	0	2400
GHCND:USW00093821	LOUISVILLE INTERNATIONAL AIRPORT KY US	20100723	356	272	148.7	38.1811	-85.7391	0	2400	0	2400
GHCND:USW00093821	LOUISVILLE INTERNATIONAL AIRPORT KY US	20100724	356	267	148.7	38.1811	-85.7391	0	2400	0	2400
GHCND:USW00093821	LOUISVILLE INTERNATIONAL AIRPORT KY US	20100725	344	278	148.7	38.1811	-85.7391	0	2400	0	2400
GHCND:USW00093821	LOUISVILLE INTERNATIONAL AIRPORT KY US	20100726	322	256	148.7	38.1811	-85.7391	0	2400	0	2400
GHCND:USW00093821	LOUISVILLE INTERNATIONAL AIRPORT KY US	20100727	333	256	148.7	38.1811	-85.7391	0	2400	0	2400
GHCND:USW00093821	LOUISVILLE INTERNATIONAL AIRPORT KY US	20100728	339	256	148.7	38.1811	-85.7391	0	2400	0	2400
GHCND:USW00093821	LOUISVILLE INTERNATIONAL AIRPORT KY US	20100729	339	244	148.7	38.1811	-85.7391	0	2400	0	2400
GHCND:USW00093821	LOUISVILLE INTERNATIONAL AIRPORT KY US	20100730	306	194	148.7	38.1811	-85.7391	0	2400	0	2400
GHCND:USW00093821	LOUISVILLE INTERNATIONAL AIRPORT KY US	20100731	317	189	148.7	38.1811	-85.7391	0	2400	0	2400
GHCND:USW00093821	LOUISVILLE INTERNATIONAL AIRPORT KY US	20100801	333	222	148.7	38.1811	-85.7391	0	2400	0	2400
GHCND:USW00093821	LOUISVILLE INTERNATIONAL AIRPORT KY US	20100802	350	233	148.7	38.1811	-85.7391	0	2400	0	2400
GHCND:USW00093821	LOUISVILLE INTERNATIONAL AIRPORT KY US	20100803	350	239	148.7	38.1811	-85.7391	0	2400	0	2400
GHCND:USW00093821	LOUISVILLE INTERNATIONAL AIRPORT KY US	20100804	389	283	148.7	38.1811	-85.7391	0	2400	0	2400
GHCND:USW00093821	LOUISVILLE INTERNATIONAL AIRPORT KY US	20100805	328	244	148.7	38.1811	-85.7391	0	2400	0	2400
GHCND:USW00093821	LOUISVILLE INTERNATIONAL AIRPORT KY US	20100806	322	228	148.7	38.1811	-85.7391	0	2400	0	2400
GHCND:USW00093821	LOUISVILLE INTERNATIONAL AIRPORT KY US	20100807	322	200	148.7	38.1811	-85.7391	0	2400	0	2400
GHCND:USW00093821	LOUISVILLE INTERNATIONAL AIRPORT KY US	20100808	339	206	148.7	38.1811	-85.7391	0	2400	0	2400
GHCND:USW00093821	LOUISVILLE INTERNATIONAL AIRPORT KY US	20100809	372	228	148.7	38.1811	-85.7391	0	2400	0	2400
GHCND:USW00093821	LOUISVILLE INTERNATIONAL AIRPORT KY US	20100810	378	272	148.7	38.1811	-85.7391	0	2400	0	2400
GHCND:USW00093821	LOUISVILLE INTERNATIONAL AIRPORT KY US	20100811	356	272	148.7	38.1811	-85.7391	0	2400	0	2400
GHCND:USW00093821	LOUISVILLE INTERNATIONAL AIRPORT KY US	20100812	378	256	148.7	38.1811	-85.7391	0	2400	0	2400
GHCND:USW00093821	LOUISVILLE INTERNATIONAL AIRPORT KY US	20100813	378	261	148.7	38.1811	-85.7391	0	2400	0	2400
GHCND:USW00093821	LOUISVILLE INTERNATIONAL AIRPORT KY US	20100814	372	250	148.7	38.1811	-85.7391	0	2400	0	2400
GHCND:USW00093821	LOUISVILLE INTERNATIONAL AIRPORT KY US	20100815	356	244	148.7	38.1811	-85.7391	0	2400	0	2400
GHCND:USW00093821	LOUISVILLE INTERNATIONAL AIRPORT KY US	20100816	311	228	148.7	38.1811	-85.7391	0	2400	0	2400
GHCND:USW00093821	LOUISVILLE INTERNATIONAL AIRPORT KY US	20100817	317	200	148.7	38.1811	-85.7391	0	2400	0	2400
GHCND:USW00093821	LOUISVILLE INTERNATIONAL AIRPORT KY US	20100818	311	233	148.7	38.1811	-85.7391	0	2400	0	2400
GHCND:USW00093821	LOUISVILLE INTERNATIONAL AIRPORT KY US	20100819	328	211	148.7	38.1811	-85.7391	0	2400	0	2400
GHCND:USW00093821	LOUISVILLE INTERNATIONAL AIRPORT KY US	20100820	344	217	148.7	38.1811	-85.7391	0	2400	0	2400
GHCND:USW00093821	LOUISVILLE INTERNATIONAL AIRPORT KY US	20100821	322	233	148.7	38.1811	-85.7391	0	2400	0	2400
GHCND:USW00093821	LOUISVILLE INTERNATIONAL AIRPORT KY US	20100822	328	239	148.7	38.1811	-85.7391	0	2400	0	2400
GHCND:USW00093821	LOUISVILLE INTERNATIONAL AIRPORT KY US	20100823	306	206	148.7	38.1811	-85.7391	0	2400	0	2400
GHCND:USW00093821	LOUISVILLE INTERNATIONAL AIRPORT KY US	20100824	294	206	148.7	38.1811	-85.7391	0	2400	0	2400
GHCND:USW00093821	LOUISVILLE INTERNATIONAL AIRPORT KY US	20100825	317	206	148.7	38.1811	-85.7391	0	2400	0	2400
GHCND:USW00093821	LOUISVILLE INTERNATIONAL AIRPORT KY US	20100826	283	178	148.7	38.1811	-85.7391	0	2400	0	2400
GHCND:USW00093821	LOUISVILLE INTERNATIONAL AIRPORT KY US	20100827	306	161	148.7	38.1811	-85.7391	0	2400	0	2400
GHCND:USW00093821	LOUISVILLE INTERNATIONAL AIRPORT KY US	20100828	350	178	148.7	38.1811	-85.7391	0	2400	0	2400
GHCND:USW00093821	LOUISVILLE INTERNATIONAL AIRPORT KY US	20100829	356	228	148.7	38.1811	-85.7391	0	2400	0	2400
GHCND:USW00093821	LOUISVILLE INTERNATIONAL AIRPORT KY US	20100830	350	244	148.7	38.1811	-85.7391	0	2400	0	2400
GHCND:USW00093821	LOUISVILLE INTERNATIONAL AIRPORT KY US	20100831	333	217	148.7	38.1811	-85.7391	0	2400	0	2400
GHCND:USW00093821	LOUISVILLE INTERNATIONAL AIRPORT KY US	20100901	350	211	148.7	38.1811	-85.7391	0	2400	0	2400
GHCND:USW00093821	LOUISVILLE INTERNATIONAL AIRPORT KY US	20100902	367	211	148.7	38.1811	-85.7391	0	2400	0	2400
GHCND:USW00093821	LOUISVILLE INTERNATIONAL AIRPORT KY US	20100903	294	183	148.7	38.1811	-85.7391	0	2400	0	2400
GHCND:USW00093821	LOUISVILLE INTERNATIONAL AIRPORT KY US	20100904	256	150	148.7	38.1811	-85.7391	0	2400	0	2400
GHCND:USW00093821	LOUISVILLE INTERNATIONAL AIRPORT KY US	20100905	278	111	148.7	38.1811	-85.7391	0	2400	0	2400
GHCND:USW00093821	LOUISVILLE INTERNATIONAL AIRPORT KY US	20100906	339	144	148.7	38.1811	-85.7391	0	2400	0	2400
GHCND:USW00093821	LOUISVILLE INTERNATIONAL AIRPORT KY US	20100907	367	200	148.7	38.1811	-85.7391	0	2400	0	2400
GHCND:USW00093821	LOUISVILLE INTERNATIONAL AIRPORT KY US	20100908	306	194	148.7	38.1811	-85.7391	0	2400	0	2400
GHCND:USW00093821	LOUISVILLE INTERNATIONAL AIRPORT KY US	20100909	289	150	148.7	38.1811	-85.7391	0	2400	0	2400
GHCND:USW00093821	LOUISVILLE INTERNATIONAL AIRPORT KY US	20100910	239	167	148.7	38.1811	-85.7391	0	2400	0	2400
GHCND:USW00093821	LOUISVILLE INTERNATIONAL AIRPORT KY US	20100911	289	194	148.7	38.1811	-85.7391	0	2400	0	2400
GHCND:USW00093821	LOUISVILLE INTERNATIONAL AIRPORT KY US	20100912	294	167	148.7	38.1811	-85.7391	0	2400	0	2400
GHCND:USW00093821	LOUISVILLE INTERNATIONAL AIRPORT KY US	20100913	333	144	148.7	38.1811	-85.7391	0	2400	0	2400
GHCND:USW00093821	LOUISVILLE INTERNATIONAL AIRPORT KY US	20100914	333	194	148.7	38.1811	-85.7391	0	2400	0	2400
GHCND:USW00093821	LOUISVILLE INTERNATIONAL AIRPORT KY US	20100915	350	172	148.7	38.1811	-85.7391	0	2400	0	2400
GHCND:USW00093821	LOUISVILLE INTERNATIONAL AIRPORT KY US	20100916	317	211	148.7	38.1811	-85.7391	0	2400	0	2400
GHCND:USW00093821	LOUISVILLE INTERNATIONAL AIRPORT KY US	20100917	278	156	148.7	38.1811	-85.7391	0	2400	0	2400
GHCND:USW00093821	LOUISVILLE INTERNATIONAL AIRPORT KY US	20100918	339	150	148.7	38.1811	-85.7391	0	2400	0	2400
GHCND:USW00093821	LOUISVILLE INTERNATIONAL AIRPORT KY US	20100919	333	178	148.7	38.1811	-85.7391	0	2400	0	2400
GHCND:USW00093821	LOUISVILLE INTERNATIONAL AIRPORT KY US	20100920	333	189	148.7	38.1811	-85.7391	0	2400	0	2400
GHCND:USW00093821	LOUISVILLE INTERNATIONAL AIRPORT KY US	20100921	367	206	148.7	38.1811	-85.7391	0	2400	0	2400
GHCND:USW00093821	LOUISVILLE INTERNATIONAL AIRPORT KY US	20100922	372	228	148.7	38.1811	-85.7391	0	2400	0	2400
GHCND:USW00093821	LOUISVILLE INTERNATIONAL AIRPORT KY US	20100923	361	206	148.7	38.1811	-85.7391	0	2400	0	2400
GHCND:USW00093821	LOUISVILLE INTERNATIONAL AIRPORT KY US	20100924	356	211	148.7	38.1811	-85.7391	0	2400	0	2400
GHCND:USW00093821	LOUISVILLE INTERNATIONAL AIRPORT KY US	20100925	283	150	148.7	38.1811	-85.7391	0	2400	0	2400
GHCND:USW00093821	LOUISVILLE INTERNATIONAL AIRPORT KY US	20100926	244	133	148.7	38.1811	-85.7391	0	2400	0	2400
GHCND:USW00093821	LOUISVILLE INTERNATIONAL AIRPORT KY US	20100927	233	117	148.7	38.1811	-85.7391	0	2400	0	2400
GHCND:USW00093821	LOUISVILLE INTERNATIONAL AIRPORT KY US	20100928	289	117	148.7	38.1811	-85.7391	0	2400	0	2400
GHCND:USW00093821	LOUISVILLE INTERNATIONAL AIRPORT KY US	20100929	267	106	148.7	38.1811	-85.7391	0	2400	0	2400
GHCND:USW00093821	LOUISVILLE INTERNATIONAL AIRPORT KY US	20100930	300	111	148.7	38.1811	-85.7391	0	2400	0	2400
GHCND:USW00093821	LOUISVILLE INTERNATIONAL AIRPORT KY US	20101001	244	122	148.7	38.1811	-85.7391	0	2400	0	2400
GHCND:USW00093821	LOUISVILLE INTERNATIONAL AIRPORT KY US	20101002	250	83	148.7	38.1811	-85.7391	0	2400	0	2400
GHCND:USW00093821	LOUISVILLE INTERNATIONAL AIRPORT KY US	20101003	172	89	148.7	38.1811	-85.7391	0	2400	0	2400
GHCND:USW00093821	LOUISVILLE INTERNATIONAL AIRPORT KY US	20101004	183	78	148.7	38.1811	-85.7391	0	2400	0	2400
GHCND:USW00093821	LOUISVILLE INTERNATIONAL AIRPORT KY US	20101005	211	67	148.7	38.1811	-85.7391	0	2400	0	2400
GHCND:USW00093821	LOUISVILLE INTERNATIONAL AIRPORT KY US	20101006	256	78	148.7	38.1811	-85.7391	0	2400	0	2400
GHCND:USW00093821	LOUISVILLE INTERNATIONAL AIRPORT KY US	20101007	289	144	148.7	38.1811	-85.7391	0	2400	0	2400
GHCND:USW00093821	LOUISVILLE INTERNATIONAL AIRPORT KY US	20101008	306	106	148.7	38.1811	-85.7391	0	2400	0	2400
GHCND:USW00093821	LOUISVILLE INTERNATIONAL AIRPORT KY US	20101009	317	100	148.7	38.1811	-85.7391	0	2400	0	2400
GHCND:USW00093821	LOUISVILLE INTERNATIONAL AIRPORT KY US	20101010	328	111	148.7	38.1811	-85.7391	0	2400	0	2400
GHCND:USW00093821	LOUISVILLE INTERNATIONAL AIRPORT KY US	20101011	322	128	148.7	38.1811	-85.7391	0	2400	0	2400
GHCND:USW00093821	LOUISVILLE INTERNATIONAL AIRPORT KY US	20101012	283	167	148.7	38.1811	-85.7391	0	2400	0	2400
GHCND:USW00093821	LOUISVILLE INTERNATIONAL AIRPORT KY US	20101013	261	150	148.7	38.1811	-85.7391	0	2400	0	2400
GHCND:USW00093821	LOUISVILLE INTERNATIONAL AIRPORT KY US	20101014	211	94	148.7	38.1811	-85.7391	0	2400	0	2400
GHCND:USW00093821	LOUISVILLE INTERNATIONAL AIRPORT KY US	20101015	217	117	148.7	38.1811	-85.7391	0	2400	0	2400
GHCND:USW00093821	LOUISVILLE INTERNATIONAL AIRPORT KY US	20101016	233	67	148.7	38.1811	-85.7391	0	2400	0	2400
GHCND:USW00093821	LOUISVILLE INTERNATIONAL AIRPORT KY US	20101017	294	89	148.7	38.1811	-85.7391	0	2400	0	2400
GHCND:USW00093821	LOUISVILLE INTERNATIONAL AIRPORT KY US	20101018	283	128	148.7	38.1811	-85.7391	0	2400	0	2400
GHCND:USW00093821	LOUISVILLE INTERNATIONAL AIRPORT KY US	20101019	206	117	148.7	38.1811	-85.7391	0	2400	0	2400
GHCND:USW00093821	LOUISVILLE INTERNATIONAL AIRPORT KY US	20101020	228	72	148.7	38.1811	-85.7391	0	2400	0	2400
GHCND:USW00093821	LOUISVILLE INTERNATIONAL AIRPORT KY US	20101021	217	100	148.7	38.1811	-85.7391	0	2400	0	2400
GHCND:USW00093821	LOUISVILLE INTERNATIONAL AIRPORT KY US	20101022	217	44	148.7	38.1811	-85.7391	0	2400	0	2400
GHCND:USW00093821	LOUISVILLE INTERNATIONAL AIRPORT KY US	20101023	272	100	148.7	38.1811	-85.7391	0	2400	0	2400
GHCND:USW00093821	LOUISVILLE INTERNATIONAL AIRPORT KY US	20101024	278	178	148.7	38.1811	-85.7391	0	2400	0	2400
GHCND:USW00093821	LOUISVILLE INTERNATIONAL AIRPORT KY US	20101025	250	172	148.7	38.1811	-85.7391	0	2400	0	2400
GHCND:USW00093821	LOUISVILLE INTERNATIONAL AIRPORT KY US	20101026	267	106	148.7	38.1811	-85.7391	0	2400	0	2400
GHCND:USW00093821	LOUISVILLE INTERNATIONAL AIRPORT KY US	20101027	256	100	148.7	38.1811	-85.7391	0	2400	0	2400
GHCND:USW00093821	LOUISVILLE INTERNATIONAL AIRPORT KY US	20101028	200	83	148.7	38.1811	-85.7391	0	2400	0	2400
GHCND:USW00093821	LOUISVILLE INTERNATIONAL AIRPORT KY US	20101029	150	22	148.7	38.1811	-85.7391	0	2400	0	2400
GHCND:USW00093821	LOUISVILLE INTERNATIONAL AIRPORT KY US	20101030	211	17	148.7	38.1811	-85.7391	0	2400	0	2400
GHCND:USW00093821	LOUISVILLE INTERNATIONAL AIRPORT KY US	20101031	194	72	148.7	38.1811	-85.7391	0	2400	0	2400
GHCND:USW00093821	LOUISVILLE INTERNATIONAL AIRPORT KY US	20101101	161	50	148.7	38.1811	-85.7391	0	2400	0	2400
GHCND:USW00093821	LOUISVILLE INTERNATIONAL AIRPORT KY US	20101102	167	50	148.7	38.1811	-85.7391	0	2400	0	2400
GHCND:USW00093821	LOUISVILLE INTERNATIONAL AIRPORT KY US	20101103	122	89	148.7	38.1811	-85.7391	0	2400	0	2400
GHCND:USW00093821	LOUISVILLE INTERNATIONAL AIRPORT KY US	20101104	150	56	148.7	38.1811	-85.7391	0	2400	0	2400
GHCND:USW00093821	LOUISVILLE INTERNATIONAL AIRPORT KY US	20101105	100	28	148.7	38.1811	-85.7391	0	2400	0	2400
GHCND:USW00093821	LOUISVILLE INTERNATIONAL AIRPORT KY US	20101106	100	-6	148.7	38.1811	-85.7391	0	2400	0	2400
GHCND:USW00093821	LOUISVILLE INTERNATIONAL AIRPORT KY US	20101107	150	-11	148.7	38.1811	-85.7391	0	2400	0	2400
GHCND:USW00093821	LOUISVILLE INTERNATIONAL AIRPORT KY US	20101108	228	39	148.7	38.1811	-85.7391	0	2400	0	2400

GHCND:USW00093821	LOUISVILLE INTERNATIONAL AIRPORT KY US	20101109	244	50	148.7	38.1811	-85.7391		0	2400		0	2400
GHCND:USW00093821	LOUISVILLE INTERNATIONAL AIRPORT KY US	20101110	239	56	148.7	38.1811	-85.7391		0	2400		0	2400
GHCND:USW00093821	LOUISVILLE INTERNATIONAL AIRPORT KY US	20101111	250	56	148.7	38.1811	-85.7391		0	2400		0	2400
GHCND:USW00093821	LOUISVILLE INTERNATIONAL AIRPORT KY US	20101112	244	50	148.7	38.1811	-85.7391		0	2400		0	2400
GHCND:USW00093821	LOUISVILLE INTERNATIONAL AIRPORT KY US	20101113	233	83	148.7	38.1811	-85.7391		0	2400		0	2400
GHCND:USW00093821	LOUISVILLE INTERNATIONAL AIRPORT KY US	20101114	128	28	148.7	38.1811	-85.7391		0	2400		0	2400
GHCND:USW00093821	LOUISVILLE INTERNATIONAL AIRPORT KY US	20101115	100	0	148.7	38.1811	-85.7391		0	2400		0	2400
GHCND:USW00093821	LOUISVILLE INTERNATIONAL AIRPORT KY US	20101116	94	61	148.7	38.1811	-85.7391		0	2400		0	2400
GHCND:USW00093821	LOUISVILLE INTERNATIONAL AIRPORT KY US	20101117	139	56	148.7	38.1811	-85.7391		0	2400		0	2400
GHCND:USW00093821	LOUISVILLE INTERNATIONAL AIRPORT KY US	20101118	83	61	148.7	38.1811	-85.7391		0	2400		0	2400
GHCND:USW00093821	LOUISVILLE INTERNATIONAL AIRPORT KY US	20101119	133	67	148.7	38.1811	-85.7391		0	2400		0	2400
GHCND:USW00093821	LOUISVILLE INTERNATIONAL AIRPORT KY US	20101120	172	33	148.7	38.1811	-85.7391		0	2400		0	2400
GHCND:USW00093821	LOUISVILLE INTERNATIONAL AIRPORT KY US	20101121	217	100	148.7	38.1811	-85.7391		0	2400		0	2400
GHCND:USW00093821	LOUISVILLE INTERNATIONAL AIRPORT KY US	20101122	244	172	148.7	38.1811	-85.7391		0	2400		0	2400
GHCND:USW00093821	LOUISVILLE INTERNATIONAL AIRPORT KY US	20101123	217	39	148.7	38.1811	-85.7391		0	2400		0	2400
GHCND:USW00093821	LOUISVILLE INTERNATIONAL AIRPORT KY US	20101124	83	17	148.7	38.1811	-85.7391		0	2400		0	2400
GHCND:USW00093821	LOUISVILLE INTERNATIONAL AIRPORT KY US	20101125	194	6	148.7	38.1811	-85.7391		0	2400		0	2400
GHCND:USW00093821	LOUISVILLE INTERNATIONAL AIRPORT KY US	20101126	44	-28	148.7	38.1811	-85.7391		0	2400		0	2400
GHCND:USW00093821	LOUISVILLE INTERNATIONAL AIRPORT KY US	20101127	83	0	148.7	38.1811	-85.7391		0	2400		0	2400
GHCND:USW00093821	LOUISVILLE INTERNATIONAL AIRPORT KY US	20101128	106	-28	148.7	38.1811	-85.7391		0	2400		0	2400
GHCND:USW00093821	LOUISVILLE INTERNATIONAL AIRPORT KY US	20101129	178	17	148.7	38.1811	-85.7391		0	2400		0	2400
GHCND:USW00093821	LOUISVILLE INTERNATIONAL AIRPORT KY US	20101130	150	11	148.7	38.1811	-85.7391		0	2400		0	2400
GHCND:USW00093821	LOUISVILLE INTERNATIONAL AIRPORT KY US	20101201	17	-17	148.7	38.1811	-85.7391		0	2400		0	2400
GHCND:USW00093821	LOUISVILLE INTERNATIONAL AIRPORT KY US	20101202	28	-28	148.7	38.1811	-85.7391		0	2400		0	2400
GHCND:USW00093821	LOUISVILLE INTERNATIONAL AIRPORT KY US	20101203	56	-22	148.7	38.1811	-85.7391		0	2400		0	2400
GHCND:USW00093821	LOUISVILLE INTERNATIONAL AIRPORT KY US	20101204	17	-6	148.7	38.1811	-85.7391		0	2400		0	2400
GHCND:USW00093821	LOUISVILLE INTERNATIONAL AIRPORT KY US	20101205	6	-33	148.7	38.1811	-85.7391		0	2400		0	2400
GHCND:USW00093821	LOUISVILLE INTERNATIONAL AIRPORT KY US	20101206	-33	-78	148.7	38.1811	-85.7391		0	2400		0	2400
GHCND:USW00093821	LOUISVILLE INTERNATIONAL AIRPORT KY US	20101207	-11	-94	148.7	38.1811	-85.7391		0	2400		0	2400
GHCND:USW00093821	LOUISVILLE INTERNATIONAL AIRPORT KY US	20101208	6	-106	148.7	38.1811	-85.7391		0	2400		0	2400
GHCND:USW00093821	LOUISVILLE INTERNATIONAL AIRPORT KY US	20101209	33	-89	148.7	38.1811	-85.7391		0	2400		0	2400
GHCND:USW00093821	LOUISVILLE INTERNATIONAL AIRPORT KY US	20101210	111	11	148.7	38.1811	-85.7391		0	2400		0	2400
GHCND:USW00093821	LOUISVILLE INTERNATIONAL AIRPORT KY US	20101211	111	11	148.7	38.1811	-85.7391		0	2400		0	2400
GHCND:USW00093821	LOUISVILLE INTERNATIONAL AIRPORT KY US	20101212	67	-56	148.7	38.1811	-85.7391		0	2400		0	2400
GHCND:USW00093821	LOUISVILLE INTERNATIONAL AIRPORT KY US	20101213	-50	-94	148.7	38.1811	-85.7391		0	2400		0	2400
GHCND:USW00093821	LOUISVILLE INTERNATIONAL AIRPORT KY US	20101214	-39	-144	148.7	38.1811	-85.7391		0	2400		0	2400
GHCND:USW00093821	LOUISVILLE INTERNATIONAL AIRPORT KY US	20101215	-22	-117	148.7	38.1811	-85.7391		0	2400		0	2400
GHCND:USW00093821	LOUISVILLE INTERNATIONAL AIRPORT KY US	20101216	0	-28	148.7	38.1811	-85.7391		0	2400		0	2400
GHCND:USW00093821	LOUISVILLE INTERNATIONAL AIRPORT KY US	20101217	-17	-33	148.7	38.1811	-85.7391		0	2400		0	2400
GHCND:USW00093821	LOUISVILLE INTERNATIONAL AIRPORT KY US	20101218	-11	-61	148.7	38.1811	-85.7391		0	2400		0	2400
GHCND:USW00093821	LOUISVILLE INTERNATIONAL AIRPORT KY US	20101219	0	-61	148.7	38.1811	-85.7391		0	2400		0	2400
GHCND:USW00093821	LOUISVILLE INTERNATIONAL AIRPORT KY US	20101220	28	-22	148.7	38.1811	-85.7391		0	2400		0	2400
GHCND:USW00093821	LOUISVILLE INTERNATIONAL AIRPORT KY US	20101221	44	11	148.7	38.1811	-85.7391		0	2400		0	2400
GHCND:USW00093821	LOUISVILLE INTERNATIONAL AIRPORT KY US	20101222	28	-22	148.7	38.1811	-85.7391		0	2400		0	2400
GHCND:USW00093821	LOUISVILLE INTERNATIONAL AIRPORT KY US	20101223	50	-44	148.7	38.1811	-85.7391		0	2400		0	2400
GHCND:USW00093821	LOUISVILLE INTERNATIONAL AIRPORT KY US	20101224	17	-17	148.7	38.1811	-85.7391		0	2400		0	2400
GHCND:USW00093821	LOUISVILLE INTERNATIONAL AIRPORT KY US	20101225	-6	-22	148.7	38.1811	-85.7391		0	2400		0	2400
GHCND:USW00093821	LOUISVILLE INTERNATIONAL AIRPORT KY US	20101226	-11	-44	148.7	38.1811	-85.7391		0	2400		0	2400
GHCND:USW00093821	LOUISVILLE INTERNATIONAL AIRPORT KY US	20101227	-6	-67	148.7	38.1811	-85.7391		0	2400		0	2400
GHCND:USW00093821	LOUISVILLE INTERNATIONAL AIRPORT KY US	20101228	39	-89	148.7	38.1811	-85.7391		0	2400		0	2400
GHCND:USW00093821	LOUISVILLE INTERNATIONAL AIRPORT KY US	20101229	39	-28	148.7	38.1811	-85.7391		0	2400		0	2400
GHCND:USW00093821	LOUISVILLE INTERNATIONAL AIRPORT KY US	20101230	133	39	148.7	38.1811	-85.7391		0	2400		0	2400
GHCND:USW00093821	LOUISVILLE INTERNATIONAL AIRPORT KY US	20101231	200	111	148.7	38.1811	-85.7391		0	2400		0	2400
GHCND:USW00093821	LOUISVILLE INTERNATIONAL AIRPORT KY US	20110101	167	-28	148.7	38.1811	-85.7391	X		2400	X		2400
GHCND:USW00093821	LOUISVILLE INTERNATIONAL AIRPORT KY US	20110102	17	-56	148.7	38.1811	-85.7391	X		2400	X		2400
GHCND:USW00093821	LOUISVILLE INTERNATIONAL AIRPORT KY US	20110103	61	-72	148.7	38.1811	-85.7391	X		2400	X		2400
GHCND:USW00093821	LOUISVILLE INTERNATIONAL AIRPORT KY US	20110104	83	-33	148.7	38.1811	-85.7391	X		2400	X		2400
GHCND:USW00093821	LOUISVILLE INTERNATIONAL AIRPORT KY US	20110105	33	-61	148.7	38.1811	-85.7391	X		2400	X		2400
GHCND:USW00093821	LOUISVILLE INTERNATIONAL AIRPORT KY US	20110106	67	-28	148.7	38.1811	-85.7391	X		2400	X		2400
GHCND:USW00093821	LOUISVILLE INTERNATIONAL AIRPORT KY US	20110107	11	-28	148.7	38.1811	-85.7391	X		2400	X		2400
GHCND:USW00093821	LOUISVILLE INTERNATIONAL AIRPORT KY US	20110108	-28	-111	148.7	38.1811	-85.7391	X		2400	X		2400
GHCND:USW00093821	LOUISVILLE INTERNATIONAL AIRPORT KY US	20110109	0	-122	148.7	38.1811	-85.7391	X		2400	X		2400
GHCND:USW00093821	LOUISVILLE INTERNATIONAL AIRPORT KY US	20110110	6	-39	148.7	38.1811	-85.7391	X		2400	X		2400
GHCND:USW00093821	LOUISVILLE INTERNATIONAL AIRPORT KY US	20110111	-6	-56	148.7	38.1811	-85.7391	X		2400	X		2400
GHCND:USW00093821	LOUISVILLE INTERNATIONAL AIRPORT KY US	20110112	-44	-72	148.7	38.1811	-85.7391	X		2400	X		2400
GHCND:USW00093821	LOUISVILLE INTERNATIONAL AIRPORT KY US	20110113	-33	-72	148.7	38.1811	-85.7391	X		2400	X		2400
GHCND:USW00093821	LOUISVILLE INTERNATIONAL AIRPORT KY US	20110114	33	-61	148.7	38.1811	-85.7391	X		2400	X		2400
GHCND:USW00093821	LOUISVILLE INTERNATIONAL AIRPORT KY US	20110115	72	-11	148.7	38.1811	-85.7391	X		2400	X		2400
GHCND:USW00093821	LOUISVILLE INTERNATIONAL AIRPORT KY US	20110116	11	-22	148.7	38.1811	-85.7391	X		2400	X		2400
GHCND:USW00093821	LOUISVILLE INTERNATIONAL AIRPORT KY US	20110117	56	-44	148.7	38.1811	-85.7391	X		2400	X		2400
GHCND:USW00093821	LOUISVILLE INTERNATIONAL AIRPORT KY US	20110118	78	28	148.7	38.1811	-85.7391	X		2400	X		2400
GHCND:USW00093821	LOUISVILLE INTERNATIONAL AIRPORT KY US	20110119	28	0	148.7	38.1811	-85.7391	X		2400	X		2400
GHCND:USW00093821	LOUISVILLE INTERNATIONAL AIRPORT KY US	20110120	0	-56	148.7	38.1811	-85.7391	X		2400	X		2400
GHCND:USW00093821	LOUISVILLE INTERNATIONAL AIRPORT KY US	20110121	-56	-133	148.7	38.1811	-85.7391	X		2400	X		2400
GHCND:USW00093821	LOUISVILLE INTERNATIONAL AIRPORT KY US	20110122	-22	-144	148.7	38.1811	-85.7391	X		2400	X		2400
GHCND:USW00093821	LOUISVILLE INTERNATIONAL AIRPORT KY US	20110123	-22	-44	148.7	38.1811	-85.7391	X		2400	X		2400
GHCND:USW00093821	LOUISVILLE INTERNATIONAL AIRPORT KY US	20110124	44	-44	148.7	38.1811	-85.7391	X		2400	X		2400
GHCND:USW00093821	LOUISVILLE INTERNATIONAL AIRPORT KY US	20110125	61	6	148.7	38.1811	-85.7391	X		2400	X		2400
GHCND:USW00093821	LOUISVILLE INTERNATIONAL AIRPORT KY US	20110126	6	-22	148.7	38.1811	-85.7391	X		2400	X		2400
GHCND:USW00093821	LOUISVILLE INTERNATIONAL AIRPORT KY US	20110127	28	-17	148.7	38.1811	-85.7391	X		2400	X		2400
GHCND:USW00093821	LOUISVILLE INTERNATIONAL AIRPORT KY US	20110128	56	-6	148.7	38.1811	-85.7391	X		2400	X		2400
GHCND:USW00093821	LOUISVILLE INTERNATIONAL AIRPORT KY US	20110129	133	-17	148.7	38.1811	-85.7391	X		2400	X		2400
GHCND:USW00093821	LOUISVILLE INTERNATIONAL AIRPORT KY US	20110130	100	-6	148.7	38.1811	-85.7391	X		2400	X		2400
GHCND:USW00093821	LOUISVILLE INTERNATIONAL AIRPORT KY US	20110131	33	-11	148.7	38.1811	-85.7391	X		2400	X		2400
GHCND:USW00093821	LOUISVILLE INTERNATIONAL AIRPORT KY US	20110201	122	17	148.7	38.1811	-85.7391	X		2400	X		2400
GHCND:USW00093821	LOUISVILLE INTERNATIONAL AIRPORT KY US	20110202	100	-50	148.7	38.1811	-85.7391	X		2400	X		2400
GHCND:USW00093821	LOUISVILLE INTERNATIONAL AIRPORT KY US	20110203	-6	-67	148.7	38.1811	-85.7391	X		2400	X		2400
GHCND:USW00093821	LOUISVILLE INTERNATIONAL AIRPORT KY US	20110204	44	-61	148.7	38.1811	-85.7391	X		2400	X		2400
GHCND:USW00093821	LOUISVILLE INTERNATIONAL AIRPORT KY US	20110205	44	6	148.7	38.1811	-85.7391	X		2400	X		2400
GHCND:USW00093821	LOUISVILLE INTERNATIONAL AIRPORT KY US	20110206	100	0	148.7	38.1811	-85.7391	X		2400	X		2400
GHCND:USW00093821	LOUISVILLE INTERNATIONAL AIRPORT KY US	20110207	56	-11	148.7	38.1811	-85.7391	X		2400	X		2400
GHCND:USW00093821	LOUISVILLE INTERNATIONAL AIRPORT KY US	20110208	-11	-78	148.7	38.1811	-85.7391	X		2400	X		2400
GHCND:USW00093821	LOUISVILLE INTERNATIONAL AIRPORT KY US	20110209	-44	-89	148.7	38.1811	-85.7391	X		2400	X		2400
GHCND:USW00093821	LOUISVILLE INTERNATIONAL AIRPORT KY US	20110210	-11	-122	148.7	38.1811	-85.7391	X		2400	X		2400
GHCND:USW00093821	LOUISVILLE INTERNATIONAL AIRPORT KY US	20110211	33	-100	148.7	38.1811	-85.7391	X		2400	X		2400
GHCND:USW00093821	LOUISVILLE INTERNATIONAL AIRPORT KY US	20110212	94	-22	148.7	38.1811	-85.7391	X		2400	X		2400
GHCND:USW00093821	LOUISVILLE INTERNATIONAL AIRPORT KY US	20110213	161	6	148.7	38.1811	-85.7391	X		2400	X		2400
GHCND:USW00093821	LOUISVILLE INTERNATIONAL AIRPORT KY US	20110214	122	28	148.7	38.1811	-85.7391	X		2400	X		2400
GHCND:USW00093821	LOUISVILLE INTERNATIONAL AIRPORT KY US	20110215	122	-11	148.7	38.1811	-85.7391	X		2400	X		2400
GHCND:USW00093821	LOUISVILLE INTERNATIONAL AIRPORT KY US	20110216	211	33	148.7	38.1811	-85.7391	X		2400	X		2400
GHCND:USW00093821	LOUISVILLE INTERNATIONAL AIRPORT KY US	20110217	183	117	148.7	38.1811	-85.7391	X		2400	X		2400
GHCND:USW00093821	LOUISVILLE INTERNATIONAL AIRPORT KY US	20110218	217	61	148.7	38.1811	-85.7391	X		2400	X		2400
GHCND:USW00093821	LOUISVILLE INTERNATIONAL AIRPORT KY US	20110219	156	11	148.7	38.1811	-85.7391	X		2400	X		2400
GHCND:USW00093821	LOUISVILLE INTERNATIONAL AIRPORT KY US	20110220	194	50	148.7	38.1811	-85.7391	X		2400	X		2400
GHCND:USW00093821	LOUISVILLE INTERNATIONAL AIRPORT KY US	20110221	200	39	148.7	38.1811	-85.7391	X		2400	X		2400
GHCND:USW00093821	LOUISVILLE INTERNATIONAL AIRPORT KY US	20110222	67	11	148.7	38.1811	-85.7391	X		2400	X		2400
GHCND:USW00093821	LOUISVILLE INTERNATIONAL AIRPORT KY US	20110223	111	-17	148.7	38.1811	-85.7391	X		2400	X		2400
GHCND:USW00093821	LOUISVILLE INTERNATIONAL AIRPORT KY US	20110224	100	56	148.7	38.1811	-85.7391	X		2400	X		2400
GHCND:USW00093821	LOUISVILLE INTERNATIONAL AIRPORT KY US	20110225	61	11	148.7	38.1811	-85.7391	X		2400	X		2400
GHCND:USW00093821	LOUISVILLE INTERNATIONAL AIRPORT KY US	20110226	56	11	148.7	38.1811	-85.7391	X		2400	X		2400
GHCND:USW00093821	LOUISVILLE INTERNATIONAL AIRPORT KY US	20110227	200	28	148.7	38.1811	-85.7391	X		2400	X		2400
GHCND:USW00093821	LOUISVILLE INTERNATIONAL AIRPORT KY US	20110228	217	11	148.7	38.1811	-85.7391	X		2400	X		2400
GHCND:USW00093821	LOUISVILLE INTERNATIONAL AIRPORT KY US	20110301	117	-6	148.7	38.1811	-85.7391	X		2400	X		2400
GHCND:USW00093821	LOUISVILLE INTERNATIONAL AIRPORT KY US	20110302	144	0	148.7	38.1811	-85.7391	X		2400	X		2400
GHCND:USW00093821	LOUISVILLE INTERNATIONAL AIRPORT KY US	20110303	167	17	148.7	38.1811	-85.7391	X		2400	X		2400
GHCND:USW00093821	LOUISVILLE INTERNATIONAL AIRPORT KY US	20110304	183	111	148.7	38.1811	-85.7391	X		2400	X		2400
GHCND:USW00093821	LOUISVILLE INTERNATIONAL AIRPORT KY US	20110305	144	33	148.7	38.1811	-85.7391	X		2400	X		2400
GHCND:USW00093821	LOUISVILLE INTERNATIONAL AIRPORT KY US	20110306	50	17	148.7	38.1811	-85.7391	X		2400	X		2400
GHCND:USW00093821	LOUISVILLE INTERNATIONAL AIRPORT KY US	20110307	83	11	148.7	38.1811	-85.7391	X		2400	X		2400
GHCND:USW00093821	LOUISVILLE INTERNATIONAL AIRPORT KY US	20110308	156	39	148.7	38.1811	-85.7391	X		2400	X		2400
GHCND:USW00093821	LOUISVILLE INTERNATIONAL AIRPORT KY US	20110309	139	78	148.7	38.1811	-85.7391	X		2400	X		2400
GHCND:USW00093821	LOUISVILLE INTERNATIONAL AIRPORT KY US	20110310	83	28	148.7	38.1811	-85.7391	X		2400	X		2400
GHCND:USW00093821	LOUISVILLE INTERNATIONAL AIRPORT KY US	20110311	106	11	148.7	38.1811	-85.7391	X		2400	X		2400
GHCND:USW00093821	LOUISVILLE INTERNATIONAL AIRPORT KY US	20110312	211	61	148.7	38.1811	-85.7391	X		2400	X		2400

GHCND:USW00093821	LOUISVILLE INTERNATIONAL AIRPORT KY US	20110313	133	39	148.7	38.1811	-85.7391		X	2400	X	2400
GHCND:USW00093821	LOUISVILLE INTERNATIONAL AIRPORT KY US	20110314	72	39	148.7	38.1811	-85.7391		X	2400	X	2400
GHCND:USW00093821	LOUISVILLE INTERNATIONAL AIRPORT KY US	20110315	106	61	148.7	38.1811	-85.7391		X	2400	X	2400
GHCND:USW00093821	LOUISVILLE INTERNATIONAL AIRPORT KY US	20110316	161	56	148.7	38.1811	-85.7391		X	2400	X	2400
GHCND:USW00093821	LOUISVILLE INTERNATIONAL AIRPORT KY US	20110317	256	61	148.7	38.1811	-85.7391		X	2400	X	2400
GHCND:USW00093821	LOUISVILLE INTERNATIONAL AIRPORT KY US	20110318	261	100	148.7	38.1811	-85.7391		X	2400	X	2400
GHCND:USW00093821	LOUISVILLE INTERNATIONAL AIRPORT KY US	20110319	172	78	148.7	38.1811	-85.7391		X	2400	X	2400
GHCND:USW00093821	LOUISVILLE INTERNATIONAL AIRPORT KY US	20110320	261	94	148.7	38.1811	-85.7391		X	2400	X	2400
GHCND:USW00093821	LOUISVILLE INTERNATIONAL AIRPORT KY US	20110321	278	194	148.7	38.1811	-85.7391		X	2400	X	2400
GHCND:USW00093821	LOUISVILLE INTERNATIONAL AIRPORT KY US	20110322	272	144	148.7	38.1811	-85.7391		X	2400	X	2400
GHCND:USW00093821	LOUISVILLE INTERNATIONAL AIRPORT KY US	20110323	261	111	148.7	38.1811	-85.7391		X	2400	X	2400
GHCND:USW00093821	LOUISVILLE INTERNATIONAL AIRPORT KY US	20110324	111	33	148.7	38.1811	-85.7391		X	2400	X	2400
GHCND:USW00093821	LOUISVILLE INTERNATIONAL AIRPORT KY US	20110325	67	33	148.7	38.1811	-85.7391		X	2400	X	2400
GHCND:USW00093821	LOUISVILLE INTERNATIONAL AIRPORT KY US	20110326	83	0	148.7	38.1811	-85.7391		X	2400	X	2400
GHCND:USW00093821	LOUISVILLE INTERNATIONAL AIRPORT KY US	20110327	94	-6	148.7	38.1811	-85.7391		X	2400	X	2400
GHCND:USW00093821	LOUISVILLE INTERNATIONAL AIRPORT KY US	20110328	117	17	148.7	38.1811	-85.7391		X	2400	X	2400
GHCND:USW00093821	LOUISVILLE INTERNATIONAL AIRPORT KY US	20110329	100	44	148.7	38.1811	-85.7391		X	2400	X	2400
GHCND:USW00093821	LOUISVILLE INTERNATIONAL AIRPORT KY US	20110330	72	22	148.7	38.1811	-85.7391		X	2400	X	2400
GHCND:USW00093821	LOUISVILLE INTERNATIONAL AIRPORT KY US	20110331	100	17	148.7	38.1811	-85.7391		X	2400	X	2400
GHCND:USW00093821	LOUISVILLE INTERNATIONAL AIRPORT KY US	20110401	139	11	148.7	38.1811	-85.7391		X	2400	X	2400
GHCND:USW00093821	LOUISVILLE INTERNATIONAL AIRPORT KY US	20110402	178	44	148.7	38.1811	-85.7391		X	2400	X	2400
GHCND:USW00093821	LOUISVILLE INTERNATIONAL AIRPORT KY US	20110403	272	61	148.7	38.1811	-85.7391		X	2400	X	2400
GHCND:USW00093821	LOUISVILLE INTERNATIONAL AIRPORT KY US	20110404	244	72	148.7	38.1811	-85.7391		X	2400	X	2400
GHCND:USW00093821	LOUISVILLE INTERNATIONAL AIRPORT KY US	20110405	139	50	148.7	38.1811	-85.7391		X	2400	X	2400
GHCND:USW00093821	LOUISVILLE INTERNATIONAL AIRPORT KY US	20110406	233	50	148.7	38.1811	-85.7391		X	2400	X	2400
GHCND:USW00093821	LOUISVILLE INTERNATIONAL AIRPORT KY US	20110407	244	106	148.7	38.1811	-85.7391		X	2400	X	2400
GHCND:USW00093821	LOUISVILLE INTERNATIONAL AIRPORT KY US	20110408	294	178	148.7	38.1811	-85.7391		X	2400	X	2400
GHCND:USW00093821	LOUISVILLE INTERNATIONAL AIRPORT KY US	20110409	278	167	148.7	38.1811	-85.7391		X	2400	X	2400
GHCND:USW00093821	LOUISVILLE INTERNATIONAL AIRPORT KY US	20110410	322	167	148.7	38.1811	-85.7391		X	2400	X	2400
GHCND:USW00093821	LOUISVILLE INTERNATIONAL AIRPORT KY US	20110411	256	144	148.7	38.1811	-85.7391		X	2400	X	2400
GHCND:USW00093821	LOUISVILLE INTERNATIONAL AIRPORT KY US	20110412	178	100	148.7	38.1811	-85.7391		X	2400	X	2400
GHCND:USW00093821	LOUISVILLE INTERNATIONAL AIRPORT KY US	20110413	211	67	148.7	38.1811	-85.7391		X	2400	X	2400
GHCND:USW00093821	LOUISVILLE INTERNATIONAL AIRPORT KY US	20110414	228	78	148.7	38.1811	-85.7391		X	2400	X	2400
GHCND:USW00093821	LOUISVILLE INTERNATIONAL AIRPORT KY US	20110415	200	133	148.7	38.1811	-85.7391		X	2400	X	2400
GHCND:USW00093821	LOUISVILLE INTERNATIONAL AIRPORT KY US	20110416	156	61	148.7	38.1811	-85.7391		X	2400	X	2400
GHCND:USW00093821	LOUISVILLE INTERNATIONAL AIRPORT KY US	20110417	228	56	148.7	38.1811	-85.7391		X	2400	X	2400
GHCND:USW00093821	LOUISVILLE INTERNATIONAL AIRPORT KY US	20110418	261	156	148.7	38.1811	-85.7391		X	2400	X	2400
GHCND:USW00093821	LOUISVILLE INTERNATIONAL AIRPORT KY US	20110419	289	183	148.7	38.1811	-85.7391		X	2400	X	2400
GHCND:USW00093821	LOUISVILLE INTERNATIONAL AIRPORT KY US	20110420	183	89	148.7	38.1811	-85.7391		X	2400	X	2400
GHCND:USW00093821	LOUISVILLE INTERNATIONAL AIRPORT KY US	20110421	178	61	148.7	38.1811	-85.7391		X	2400	X	2400
GHCND:USW00093821	LOUISVILLE INTERNATIONAL AIRPORT KY US	20110422	228	111	148.7	38.1811	-85.7391		X	2400	X	2400
GHCND:USW00093821	LOUISVILLE INTERNATIONAL AIRPORT KY US	20110423	222	161	148.7	38.1811	-85.7391		X	2400	X	2400
GHCND:USW00093821	LOUISVILLE INTERNATIONAL AIRPORT KY US	20110424	222	150	148.7	38.1811	-85.7391		X	2400	Z	2400
GHCND:USW00093821	LOUISVILLE INTERNATIONAL AIRPORT KY US	20110425	256	167	148.7	38.1811	-85.7391		X	2400	X	2400
GHCND:USW00093821	LOUISVILLE INTERNATIONAL AIRPORT KY US	20110426	239	167	148.7	38.1811	-85.7391		X	2400	X	2400
GHCND:USW00093821	LOUISVILLE INTERNATIONAL AIRPORT KY US	20110427	217	144	148.7	38.1811	-85.7391		X	2400	X	2400
GHCND:USW00093821	LOUISVILLE INTERNATIONAL AIRPORT KY US	20110428	206	83	148.7	38.1811	-85.7391		X	2400	X	2400
GHCND:USW00093821	LOUISVILLE INTERNATIONAL AIRPORT KY US	20110429	206	111	148.7	38.1811	-85.7391		X	2400	X	2400
GHCND:USW00093821	LOUISVILLE INTERNATIONAL AIRPORT KY US	20110430	261	106	148.7	38.1811	-85.7391		X	2400	X	2400
GHCND:USW00093821	LOUISVILLE INTERNATIONAL AIRPORT KY US	20110501	239	172	148.7	38.1811	-85.7391		X	2400	X	2400
GHCND:USW00093821	LOUISVILLE INTERNATIONAL AIRPORT KY US	20110502	178	89	148.7	38.1811	-85.7391		X	2400	X	2400
GHCND:USW00093821	LOUISVILLE INTERNATIONAL AIRPORT KY US	20110503	156	83	148.7	38.1811	-85.7391		X	2400	X	2400
GHCND:USW00093821	LOUISVILLE INTERNATIONAL AIRPORT KY US	20110504	144	44	148.7	38.1811	-85.7391		Z	2400	X	2400
GHCND:USW00093821	LOUISVILLE INTERNATIONAL AIRPORT KY US	20110505	189	44	148.7	38.1811	-85.7391		X	2400	X	2400
GHCND:USW00093821	LOUISVILLE INTERNATIONAL AIRPORT KY US	20110506	217	100	148.7	38.1811	-85.7391		X	2400	X	2400
GHCND:USW00093821	LOUISVILLE INTERNATIONAL AIRPORT KY US	20110507	222	106	148.7	38.1811	-85.7391		X	2400	X	2400
GHCND:USW00093821	LOUISVILLE INTERNATIONAL AIRPORT KY US	20110508	267	150	148.7	38.1811	-85.7391		X	2400	Z	2400
GHCND:USW00093821	LOUISVILLE INTERNATIONAL AIRPORT KY US	20110509	289	156	148.7	38.1811	-85.7391		X	2400	X	2400
GHCND:USW00093821	LOUISVILLE INTERNATIONAL AIRPORT KY US	20110510	300	189	148.7	38.1811	-85.7391		X	2400	X	2400
GHCND:USW00093821	LOUISVILLE INTERNATIONAL AIRPORT KY US	20110511	322	200	148.7	38.1811	-85.7391		X	2400	X	2400
GHCND:USW00093821	LOUISVILLE INTERNATIONAL AIRPORT KY US	20110512	311	211	148.7	38.1811	-85.7391		X	2400	X	2400
GHCND:USW00093821	LOUISVILLE INTERNATIONAL AIRPORT KY US	20110513	267	189	148.7	38.1811	-85.7391		X	2400	X	2400
GHCND:USW00093821	LOUISVILLE INTERNATIONAL AIRPORT KY US	20110514	233	139	148.7	38.1811	-85.7391		X	2400	X	2400
GHCND:USW00093821	LOUISVILLE INTERNATIONAL AIRPORT KY US	20110515	139	122	148.7	38.1811	-85.7391		X	2400	X	2400
GHCND:USW00093821	LOUISVILLE INTERNATIONAL AIRPORT KY US	20110516	161	100	148.7	38.1811	-85.7391		X	2400	X	2400
GHCND:USW00093821	LOUISVILLE INTERNATIONAL AIRPORT KY US	20110517	128	94	148.7	38.1811	-85.7391		X	2400	X	2400
GHCND:USW00093821	LOUISVILLE INTERNATIONAL AIRPORT KY US	20110518	150	106	148.7	38.1811	-85.7391		X	2400	X	2400
GHCND:USW00093821	LOUISVILLE INTERNATIONAL AIRPORT KY US	20110519	244	133	148.7	38.1811	-85.7391		X	2400	X	2400
GHCND:USW00093821	LOUISVILLE INTERNATIONAL AIRPORT KY US	20110520	272	167	148.7	38.1811	-85.7391		X	2400	X	2400
GHCND:USW00093821	LOUISVILLE INTERNATIONAL AIRPORT KY US	20110521	306	183	148.7	38.1811	-85.7391		X	2400	X	2400
GHCND:USW00093821	LOUISVILLE INTERNATIONAL AIRPORT KY US	20110522	311	178	148.7	38.1811	-85.7391		X	2400	X	2400
GHCND:USW00093821	LOUISVILLE INTERNATIONAL AIRPORT KY US	20110523	311	183	148.7	38.1811	-85.7391		X	2400	X	2400
GHCND:USW00093821	LOUISVILLE INTERNATIONAL AIRPORT KY US	20110524	272	183	148.7	38.1811	-85.7391		X	2400	X	2400
GHCND:USW00093821	LOUISVILLE INTERNATIONAL AIRPORT KY US	20110525	317	172	148.7	38.1811	-85.7391		X	2400	X	2400
GHCND:USW00093821	LOUISVILLE INTERNATIONAL AIRPORT KY US	20110526	256	144	148.7	38.1811	-85.7391		X	2400	X	2400
GHCND:USW00093821	LOUISVILLE INTERNATIONAL AIRPORT KY US	20110527	167	133	148.7	38.1811	-85.7391		X	2400	X	2400
GHCND:USW00093821	LOUISVILLE INTERNATIONAL AIRPORT KY US	20110528	278	139	148.7	38.1811	-85.7391		X	2400	X	2400
GHCND:USW00093821	LOUISVILLE INTERNATIONAL AIRPORT KY US	20110529	339	206	148.7	38.1811	-85.7391		X	2400	X	2400
GHCND:USW00093821	LOUISVILLE INTERNATIONAL AIRPORT KY US	20110530	344	233	148.7	38.1811	-85.7391		X	2400	X	2400
GHCND:USW00093821	LOUISVILLE INTERNATIONAL AIRPORT KY US	20110531	344	239	148.7	38.1811	-85.7391		X	2400	X	2400
GHCND:USW00093821	LOUISVILLE INTERNATIONAL AIRPORT KY US	20110601	333	239	148.7	38.1811	-85.7391		X	2400	X	2400
GHCND:USW00093821	LOUISVILLE INTERNATIONAL AIRPORT KY US	20110602	317	194	148.7	38.1811	-85.7391		X	2400	Z	2400
GHCND:USW00093821	LOUISVILLE INTERNATIONAL AIRPORT KY US	20110603	306	211	148.7	38.1811	-85.7391		X	2400	X	2400
GHCND:USW00093821	LOUISVILLE INTERNATIONAL AIRPORT KY US	20110604	350	200	148.7	38.1811	-85.7391		X	2400	X	2400
GHCND:USW00093821	LOUISVILLE INTERNATIONAL AIRPORT KY US	20110605	300	211	148.7	38.1811	-85.7391		X	2400	X	2400
GHCND:USW00093821	LOUISVILLE INTERNATIONAL AIRPORT KY US	20110606	328	194	148.7	38.1811	-85.7391		X	2400	X	2400
GHCND:USW00093821	LOUISVILLE INTERNATIONAL AIRPORT KY US	20110607	339	211	148.7	38.1811	-85.7391		X	2400	X	2400
GHCND:USW00093821	LOUISVILLE INTERNATIONAL AIRPORT KY US	20110608	344	233	148.7	38.1811	-85.7391		X	2400	X	2400
GHCND:USW00093821	LOUISVILLE INTERNATIONAL AIRPORT KY US	20110609	339	239	148.7	38.1811	-85.7391		X	2400	X	2400
GHCND:USW00093821	LOUISVILLE INTERNATIONAL AIRPORT KY US	20110610	344	239	148.7	38.1811	-85.7391		X	2400	X	2400
GHCND:USW00093821	LOUISVILLE INTERNATIONAL AIRPORT KY US	20110611	311	206	148.7	38.1811	-85.7391		X	2400	X	2400
GHCND:USW00093821	LOUISVILLE INTERNATIONAL AIRPORT KY US	20110612	272	200	148.7	38.1811	-85.7391		X	2400	X	2400
GHCND:USW00093821	LOUISVILLE INTERNATIONAL AIRPORT KY US	20110613	272	178	148.7	38.1811	-85.7391		X	2400	X	2400
GHCND:USW00093821	LOUISVILLE INTERNATIONAL AIRPORT KY US	20110614	256	183	148.7	38.1811	-85.7391		X	2400	X	2400
GHCND:USW00093821	LOUISVILLE INTERNATIONAL AIRPORT KY US	20110615	261	161	148.7	38.1811	-85.7391		X	2400	X	2400
GHCND:USW00093821	LOUISVILLE INTERNATIONAL AIRPORT KY US	20110616	311	189	148.7	38.1811	-85.7391		X	2400	X	2400
GHCND:USW00093821	LOUISVILLE INTERNATIONAL AIRPORT KY US	20110617	311	206	148.7	38.1811	-85.7391		X	2400	X	2400
GHCND:USW00093821	LOUISVILLE INTERNATIONAL AIRPORT KY US	20110618	267	194	148.7	38.1811	-85.7391		X	2400	X	2400
GHCND:USW00093821	LOUISVILLE INTERNATIONAL AIRPORT KY US	20110619	278	189	148.7	38.1811	-85.7391		X	2400	X	2400
GHCND:USW00093821	LOUISVILLE INTERNATIONAL AIRPORT KY US	20110620	328	211	148.7	38.1811	-85.7391		X	2400	X	2400
GHCND:USW00093821	LOUISVILLE INTERNATIONAL AIRPORT KY US	20110621	317	222	148.7	38.1811	-85.7391		X	2400	X	2400
GHCND:USW00093821	LOUISVILLE INTERNATIONAL AIRPORT KY US	20110622	289	189	148.7	38.1811	-85.7391		X	2400	X	2400
GHCND:USW00093821	LOUISVILLE INTERNATIONAL AIRPORT KY US	20110623	294	200	148.7	38.1811	-85.7391		X	2400	X	2400
GHCND:USW00093821	LOUISVILLE INTERNATIONAL AIRPORT KY US	20110624	256	194	148.7	38.1811	-85.7391		X	2400	X	2400
GHCND:USW00093821	LOUISVILLE INTERNATIONAL AIRPORT KY US	20110625	289	172	148.7	38.1811	-85.7391		X	2400	X	2400
GHCND:USW00093821	LOUISVILLE INTERNATIONAL AIRPORT KY US	20110626	250	194	148.7	38.1811	-85.7391		X	2400	X	2400
GHCND:USW00093821	LOUISVILLE INTERNATIONAL AIRPORT KY US	20110627	294	200	148.7	38.1811	-85.7391		X	2400	X	2400
GHCND:USW00093821	LOUISVILLE INTERNATIONAL AIRPORT KY US	20110628	300	222	148.7	38.1811	-85.7391		X	2400	X	2400
GHCND:USW00093821	LOUISVILLE INTERNATIONAL AIRPORT KY US	20110629	300	183	148.7	38.1811	-85.7391		X	2400	X	2400
GHCND:USW00093821	LOUISVILLE INTERNATIONAL AIRPORT KY US	20110630	311	178	148.7	38.1811	-85.7391		X	2400	X	2400
GHCND:USW00093821	LOUISVILLE INTERNATIONAL AIRPORT KY US	20110701	311	211	148.7	38.1811	-85.7391		X	2400	X	2400
GHCND:USW00093821	LOUISVILLE INTERNATIONAL AIRPORT KY US	20110702	328	222	148.7	38.1811	-85.7391		X	2400	X	2400
GHCND:USW00093821	LOUISVILLE INTERNATIONAL AIRPORT KY US	20110703	328	222	148.7	38.1811	-85.7391		X	2400	X	2400
GHCND:USW00093821	LOUISVILLE INTERNATIONAL AIRPORT KY US	20110704	300	217	148.7	38.1811	-85.7391		X	2400	X	2400
GHCND:USW00093821	LOUISVILLE INTERNATIONAL AIRPORT KY US	20110705	317	228	148.7	38.1811	-85.7391		X	2400	X	2400
GHCND:USW00093821	LOUISVILLE INTERNATIONAL AIRPORT KY US	20110706	322	228	148.7	38.1811	-85.7391		X	2400	X	2400
GHCND:USW00093821	LOUISVILLE INTERNATIONAL AIRPORT KY US	20110707	328	222	148.7	38.1811	-85.7391		X	2400	X	2400
GHCND:USW00093821	LOUISVILLE INTERNATIONAL AIRPORT KY US	20110708	289	228	148.7	38.1811	-85.7391		X	2400	X	2400
GHCND:USW00093821	LOUISVILLE INTERNATIONAL AIRPORT KY US	20110709	317	217	148.7	38.1811	-85.7391		X	2400	X	2400
GHCND:USW00093821	LOUISVILLE INTERNATIONAL AIRPORT KY US	20110710	333	217	148.7	38.1811	-85.7391		X	2400	X	2400
GHCND:USW00093821	LOUISVILLE INTERNATIONAL AIRPORT KY US	20110711	361	250	148.7	38.1811	-85.7391		X	2400	X	2400
GHCND:USW00093821	LOUISVILLE INTERNATIONAL AIRPORT KY US	20110712	361	222	148.7	38.1811	-85.7391		X	2400	X	2400
GHCND:USW00093821	LOUISVILLE INTERNATIONAL AIRPORT KY US	20110713	328	228	148.7	38.1811	-85.7391		X	2400	X	2400
GHCND:USW00093821	LOUISVILLE INTERNATIONAL AIRPORT KY US	20110714	306	222	148.7	38.1811	-85.7391		X	2400	X	2400

GHCND:USW00093821	LOUISVILLE INTERNATIONAL AIRPORT KY US	20110715	322	206	148.7	38.1811	-85.7391	X	2400	X	2400
GHCND:USW00093821	LOUISVILLE INTERNATIONAL AIRPORT KY US	20110716	311	239	148.7	38.1811	-85.7391	X	2400	X	2400
GHCND:USW00093821	LOUISVILLE INTERNATIONAL AIRPORT KY US	20110717	322	244	148.7	38.1811	-85.7391	X	2400	X	2400
GHCND:USW00093821	LOUISVILLE INTERNATIONAL AIRPORT KY US	20110718	339	244	148.7	38.1811	-85.7391	X	2400	X	2400
GHCND:USW00093821	LOUISVILLE INTERNATIONAL AIRPORT KY US	20110719	344	228	148.7	38.1811	-85.7391	X	2400	X	2400
GHCND:USW00093821	LOUISVILLE INTERNATIONAL AIRPORT KY US	20110720	350	228	148.7	38.1811	-85.7391	X	2400	X	2400
GHCND:USW00093821	LOUISVILLE INTERNATIONAL AIRPORT KY US	20110721	356	272	148.7	38.1811	-85.7391	X	2400	X	2400
GHCND:USW00093821	LOUISVILLE INTERNATIONAL AIRPORT KY US	20110722	350	250	148.7	38.1811	-85.7391	X	2400	X	2400
GHCND:USW00093821	LOUISVILLE INTERNATIONAL AIRPORT KY US	20110723	344	272	148.7	38.1811	-85.7391	X	2400	X	2400
GHCND:USW00093821	LOUISVILLE INTERNATIONAL AIRPORT KY US	20110724	344	261	148.7	38.1811	-85.7391	X	2400	X	2400
GHCND:USW00093821	LOUISVILLE INTERNATIONAL AIRPORT KY US	20110725	328	256	148.7	38.1811	-85.7391	X	2400	X	2400
GHCND:USW00093821	LOUISVILLE INTERNATIONAL AIRPORT KY US	20110726	344	233	148.7	38.1811	-85.7391	X	2400	X	2400
GHCND:USW00093821	LOUISVILLE INTERNATIONAL AIRPORT KY US	20110727	344	250	148.7	38.1811	-85.7391	X	2400	X	2400
GHCND:USW00093821	LOUISVILLE INTERNATIONAL AIRPORT KY US	20110728	367	250	148.7	38.1811	-85.7391	X	2400	X	2400
GHCND:USW00093821	LOUISVILLE INTERNATIONAL AIRPORT KY US	20110729	350	261	148.7	38.1811	-85.7391	X	2400	X	2400
GHCND:USW00093821	LOUISVILLE INTERNATIONAL AIRPORT KY US	20110730	344	250	148.7	38.1811	-85.7391	X	2400	X	2400
GHCND:USW00093821	LOUISVILLE INTERNATIONAL AIRPORT KY US	20110731	356	239	148.7	38.1811	-85.7391	X	2400	X	2400
GHCND:USW00093821	LOUISVILLE INTERNATIONAL AIRPORT KY US	20110801	356	228	148.7	38.1811	-85.7391	X	2400	X	2400
GHCND:USW00093821	LOUISVILLE INTERNATIONAL AIRPORT KY US	20110802	356	233	148.7	38.1811	-85.7391	X	2400	X	2400
GHCND:USW00093821	LOUISVILLE INTERNATIONAL AIRPORT KY US	20110803	356	261	148.7	38.1811	-85.7391	X	2400	X	2400
GHCND:USW00093821	LOUISVILLE INTERNATIONAL AIRPORT KY US	20110804	339	217	148.7	38.1811	-85.7391	X	2400	X	2400
GHCND:USW00093821	LOUISVILLE INTERNATIONAL AIRPORT KY US	20110805	322	222	148.7	38.1811	-85.7391	X	2400	X	2400
GHCND:USW00093821	LOUISVILLE INTERNATIONAL AIRPORT KY US	20110806	300	250	148.7	38.1811	-85.7391	X	2400	X	2400
GHCND:USW00093821	LOUISVILLE INTERNATIONAL AIRPORT KY US	20110807	339	233	148.7	38.1811	-85.7391	X	2400	X	2400
GHCND:USW00093821	LOUISVILLE INTERNATIONAL AIRPORT KY US	20110808	333	228	148.7	38.1811	-85.7391	X	2400	X	2400
GHCND:USW00093821	LOUISVILLE INTERNATIONAL AIRPORT KY US	20110809	317	228	148.7	38.1811	-85.7391	X	2400	X	2400
GHCND:USW00093821	LOUISVILLE INTERNATIONAL AIRPORT KY US	20110810	306	217	148.7	38.1811	-85.7391	X	2400	Z	2400
GHCND:USW00093821	LOUISVILLE INTERNATIONAL AIRPORT KY US	20110811	283	183	148.7	38.1811	-85.7391	X	2400	X	2400
GHCND:USW00093821	LOUISVILLE INTERNATIONAL AIRPORT KY US	20110812	300	172	148.7	38.1811	-85.7391	X	2400	X	2400
GHCND:USW00093821	LOUISVILLE INTERNATIONAL AIRPORT KY US	20110813	311	189	148.7	38.1811	-85.7391	X	2400	X	2400
GHCND:USW00093821	LOUISVILLE INTERNATIONAL AIRPORT KY US	20110814	272	194	148.7	38.1811	-85.7391	X	2400	X	2400
GHCND:USW00093821	LOUISVILLE INTERNATIONAL AIRPORT KY US	20110815	283	189	148.7	38.1811	-85.7391	X	2400	X	2400
GHCND:USW00093821	LOUISVILLE INTERNATIONAL AIRPORT KY US	20110816	289	178	148.7	38.1811	-85.7391	X	2400	X	2400
GHCND:USW00093821	LOUISVILLE INTERNATIONAL AIRPORT KY US	20110817	317	183	148.7	38.1811	-85.7391	X	2400	X	2400
GHCND:USW00093821	LOUISVILLE INTERNATIONAL AIRPORT KY US	20110818	333	211	148.7	38.1811	-85.7391	X	2400	X	2400
GHCND:USW00093821	LOUISVILLE INTERNATIONAL AIRPORT KY US	20110819	289	211	148.7	38.1811	-85.7391	X	2400	X	2400
GHCND:USW00093821	LOUISVILLE INTERNATIONAL AIRPORT KY US	20110820	328	206	148.7	38.1811	-85.7391	X	2400	X	2400
GHCND:USW00093821	LOUISVILLE INTERNATIONAL AIRPORT KY US	20110821	333	233	148.7	38.1811	-85.7391	X	2400	X	2400
GHCND:USW00093821	LOUISVILLE INTERNATIONAL AIRPORT KY US	20110822	306	194	148.7	38.1811	-85.7391	X	2400	X	2400
GHCND:USW00093821	LOUISVILLE INTERNATIONAL AIRPORT KY US	20110823	322	178	148.7	38.1811	-85.7391	X	2400	X	2400
GHCND:USW00093821	LOUISVILLE INTERNATIONAL AIRPORT KY US	20110824	361	228	148.7	38.1811	-85.7391	X	2400	X	2400
GHCND:USW00093821	LOUISVILLE INTERNATIONAL AIRPORT KY US	20110825	328	239	148.7	38.1811	-85.7391	X	2400	X	2400
GHCND:USW00093821	LOUISVILLE INTERNATIONAL AIRPORT KY US	20110826	317	194	148.7	38.1811	-85.7391	X	2400	X	2400
GHCND:USW00093821	LOUISVILLE INTERNATIONAL AIRPORT KY US	20110827	322	189	148.7	38.1811	-85.7391	X	2400	X	2400
GHCND:USW00093821	LOUISVILLE INTERNATIONAL AIRPORT KY US	20110828	311	211	148.7	38.1811	-85.7391	X	2400	X	2400
GHCND:USW00093821	LOUISVILLE INTERNATIONAL AIRPORT KY US	20110829	306	178	148.7	38.1811	-85.7391	X	2400	X	2400
GHCND:USW00093821	LOUISVILLE INTERNATIONAL AIRPORT KY US	20110830	311	156	148.7	38.1811	-85.7391	X	2400	X	2400
GHCND:USW00093821	LOUISVILLE INTERNATIONAL AIRPORT KY US	20110831	356	194	148.7	38.1811	-85.7391	X	2400	X	2400
GHCND:USW00093821	LOUISVILLE INTERNATIONAL AIRPORT KY US	20110901	378	233	148.7	38.1811	-85.7391	X	2400	X	2400
GHCND:USW00093821	LOUISVILLE INTERNATIONAL AIRPORT KY US	20110902	383	239	148.7	38.1811	-85.7391	X	2400	X	2400
GHCND:USW00093821	LOUISVILLE INTERNATIONAL AIRPORT KY US	20110903	389	239	148.7	38.1811	-85.7391	X	2400	X	2400
GHCND:USW00093821	LOUISVILLE INTERNATIONAL AIRPORT KY US	20110904	294	206	148.7	38.1811	-85.7391	X	2400	X	2400
GHCND:USW00093821	LOUISVILLE INTERNATIONAL AIRPORT KY US	20110905	206	161	148.7	38.1811	-85.7391	X	2400	X	2400
GHCND:USW00093821	LOUISVILLE INTERNATIONAL AIRPORT KY US	20110906	189	133	148.7	38.1811	-85.7391	X	2400	X	2400
GHCND:USW00093821	LOUISVILLE INTERNATIONAL AIRPORT KY US	20110907	183	144	148.7	38.1811	-85.7391	X	2400	X	2400
GHCND:USW00093821	LOUISVILLE INTERNATIONAL AIRPORT KY US	20110908	172	139	148.7	38.1811	-85.7391	X	2400	X	2400
GHCND:USW00093821	LOUISVILLE INTERNATIONAL AIRPORT KY US	20110909	206	156	148.7	38.1811	-85.7391	X	2400	X	2400
GHCND:USW00093821	LOUISVILLE INTERNATIONAL AIRPORT KY US	20110910	272	156	148.7	38.1811	-85.7391	X	2400	X	2400
GHCND:USW00093821	LOUISVILLE INTERNATIONAL AIRPORT KY US	20110911	278	161	148.7	38.1811	-85.7391	X	2400	X	2400
GHCND:USW00093821	LOUISVILLE INTERNATIONAL AIRPORT KY US	20110912	300	161	148.7	38.1811	-85.7391	X	2400	X	2400
GHCND:USW00093821	LOUISVILLE INTERNATIONAL AIRPORT KY US	20110913	339	172	148.7	38.1811	-85.7391	X	2400	X	2400
GHCND:USW00093821	LOUISVILLE INTERNATIONAL AIRPORT KY US	20110914	300	156	148.7	38.1811	-85.7391	X	2400	X	2400
GHCND:USW00093821	LOUISVILLE INTERNATIONAL AIRPORT KY US	20110915	200	106	148.7	38.1811	-85.7391	X	2400	X	2400
GHCND:USW00093821	LOUISVILLE INTERNATIONAL AIRPORT KY US	20110916	217	106	148.7	38.1811	-85.7391	X	2400	X	2400
GHCND:USW00093821	LOUISVILLE INTERNATIONAL AIRPORT KY US	20110917	256	111	148.7	38.1811	-85.7391	X	2400	X	2400
GHCND:USW00093821	LOUISVILLE INTERNATIONAL AIRPORT KY US	20110918	250	156	148.7	38.1811	-85.7391	X	2400	X	2400
GHCND:USW00093821	LOUISVILLE INTERNATIONAL AIRPORT KY US	20110919	200	183	148.7	38.1811	-85.7391	X	2400	X	2400
GHCND:USW00093821	LOUISVILLE INTERNATIONAL AIRPORT KY US	20110920	239	183	148.7	38.1811	-85.7391	X	2400	X	2400
GHCND:USW00093821	LOUISVILLE INTERNATIONAL AIRPORT KY US	20110921	272	200	148.7	38.1811	-85.7391	X	2400	X	2400
GHCND:USW00093821	LOUISVILLE INTERNATIONAL AIRPORT KY US	20110922	267	150	148.7	38.1811	-85.7391	X	2400	X	2400
GHCND:USW00093821	LOUISVILLE INTERNATIONAL AIRPORT KY US	20110923	222	122	148.7	38.1811	-85.7391	X	2400	X	2400
GHCND:USW00093821	LOUISVILLE INTERNATIONAL AIRPORT KY US	20110924	206	117	148.7	38.1811	-85.7391	X	2400	X	2400
GHCND:USW00093821	LOUISVILLE INTERNATIONAL AIRPORT KY US	20110925	217	150	148.7	38.1811	-85.7391	X	2400	X	2400
GHCND:USW00093821	LOUISVILLE INTERNATIONAL AIRPORT KY US	20110926	217	139	148.7	38.1811	-85.7391	X	2400	X	2400
GHCND:USW00093821	LOUISVILLE INTERNATIONAL AIRPORT KY US	20110927	222	133	148.7	38.1811	-85.7391	X	2400	X	2400
GHCND:USW00093821	LOUISVILLE INTERNATIONAL AIRPORT KY US	20110928	222	111	148.7	38.1811	-85.7391	X	2400	X	2400
GHCND:USW00093821	LOUISVILLE INTERNATIONAL AIRPORT KY US	20110929	272	122	148.7	38.1811	-85.7391	X	2400	X	2400
GHCND:USW00093821	LOUISVILLE INTERNATIONAL AIRPORT KY US	20110930	189	100	148.7	38.1811	-85.7391	X	2400	X	2400
GHCND:USW00093821	LOUISVILLE INTERNATIONAL AIRPORT KY US	20111001	172	61	148.7	38.1811	-85.7391	X	2400	X	2400
GHCND:USW00093821	LOUISVILLE INTERNATIONAL AIRPORT KY US	20111002	200	50	148.7	38.1811	-85.7391	X	2400	X	2400
GHCND:USW00093821	LOUISVILLE INTERNATIONAL AIRPORT KY US	20111003	239	67	148.7	38.1811	-85.7391	X	2400	X	2400
GHCND:USW00093821	LOUISVILLE INTERNATIONAL AIRPORT KY US	20111004	261	94	148.7	38.1811	-85.7391	X	2400	X	2400
GHCND:USW00093821	LOUISVILLE INTERNATIONAL AIRPORT KY US	20111005	278	100	148.7	38.1811	-85.7391	X	2400	X	2400
GHCND:USW00093821	LOUISVILLE INTERNATIONAL AIRPORT KY US	20111006	294	144	148.7	38.1811	-85.7391	X	2400	X	2400
GHCND:USW00093821	LOUISVILLE INTERNATIONAL AIRPORT KY US	20111007	294	128	148.7	38.1811	-85.7391	X	2400	X	2400
GHCND:USW00093821	LOUISVILLE INTERNATIONAL AIRPORT KY US	20111008	278	139	148.7	38.1811	-85.7391	X	2400	X	2400
GHCND:USW00093821	LOUISVILLE INTERNATIONAL AIRPORT KY US	20111009	244	122	148.7	38.1811	-85.7391	X	2400	X	2400
GHCND:USW00093821	LOUISVILLE INTERNATIONAL AIRPORT KY US	20111010	278	144	148.7	38.1811	-85.7391	X	2400	X	2400
GHCND:USW00093821	LOUISVILLE INTERNATIONAL AIRPORT KY US	20111011	239	133	148.7	38.1811	-85.7391	X	2400	X	2400
GHCND:USW00093821	LOUISVILLE INTERNATIONAL AIRPORT KY US	20111012	222	161	148.7	38.1811	-85.7391	X	2400	X	2400
GHCND:USW00093821	LOUISVILLE INTERNATIONAL AIRPORT KY US	20111013	206	150	148.7	38.1811	-85.7391	X	2400	X	2400
GHCND:USW00093821	LOUISVILLE INTERNATIONAL AIRPORT KY US	20111014	217	111	148.7	38.1811	-85.7391	X	2400	X	2400
GHCND:USW00093821	LOUISVILLE INTERNATIONAL AIRPORT KY US	20111015	194	100	148.7	38.1811	-85.7391	X	2400	X	2400
GHCND:USW00093821	LOUISVILLE INTERNATIONAL AIRPORT KY US	20111016	289	89	148.7	38.1811	-85.7391	X	2400	X	2400
GHCND:USW00093821	LOUISVILLE INTERNATIONAL AIRPORT KY US	20111017	211	111	148.7	38.1811	-85.7391	X	2400	X	2400
GHCND:USW00093821	LOUISVILLE INTERNATIONAL AIRPORT KY US	20111018	161	89	148.7	38.1811	-85.7391	X	2400	X	2400
GHCND:USW00093821	LOUISVILLE INTERNATIONAL AIRPORT KY US	20111019	94	50	148.7	38.1811	-85.7391	X	2400	X	2400
GHCND:USW00093821	LOUISVILLE INTERNATIONAL AIRPORT KY US	20111020	89	50	148.7	38.1811	-85.7391	X	2400	X	2400
GHCND:USW00093821	LOUISVILLE INTERNATIONAL AIRPORT KY US	20111021	161	39	148.7	38.1811	-85.7391	X	2400	X	2400
GHCND:USW00093821	LOUISVILLE INTERNATIONAL AIRPORT KY US	20111022	183	22	148.7	38.1811	-85.7391	X	2400	X	2400
GHCND:USW00093821	LOUISVILLE INTERNATIONAL AIRPORT KY US	20111023	183	44	148.7	38.1811	-85.7391	X	2400	X	2400
GHCND:USW00093821	LOUISVILLE INTERNATIONAL AIRPORT KY US	20111024	222	78	148.7	38.1811	-85.7391	X	2400	X	2400
GHCND:USW00093821	LOUISVILLE INTERNATIONAL AIRPORT KY US	20111025	250	50	148.7	38.1811	-85.7391	X	2400	X	2400
GHCND:USW00093821	LOUISVILLE INTERNATIONAL AIRPORT KY US	20111026	194	139	148.7	38.1811	-85.7391	X	2400	X	2400
GHCND:USW00093821	LOUISVILLE INTERNATIONAL AIRPORT KY US	20111027	139	61	148.7	38.1811	-85.7391	X	2400	X	2400
GHCND:USW00093821	LOUISVILLE INTERNATIONAL AIRPORT KY US	20111028	106	28	148.7	38.1811	-85.7391	X	2400	X	2400
GHCND:USW00093821	LOUISVILLE INTERNATIONAL AIRPORT KY US	20111029	156	-6	148.7	38.1811	-85.7391	X	2400	X	2400
GHCND:USW00093821	LOUISVILLE INTERNATIONAL AIRPORT KY US	20111030	167	0	148.7	38.1811	-85.7391	X	2400	X	2400
GHCND:USW00093821	LOUISVILLE INTERNATIONAL AIRPORT KY US	20111031	178	61	148.7	38.1811	-85.7391	X	2400	X	2400
GHCND:USW00093821	LOUISVILLE INTERNATIONAL AIRPORT KY US	20111101	211	17	148.7	38.1811	-85.7391	X	2400	X	2400
GHCND:USW00093821	LOUISVILLE INTERNATIONAL AIRPORT KY US	20111102	217	61	148.7	38.1811	-85.7391	X	2400	X	2400
GHCND:USW00093821	LOUISVILLE INTERNATIONAL AIRPORT KY US	20111103	128	78	148.7	38.1811	-85.7391	X	2400	X	2400
GHCND:USW00093821	LOUISVILLE INTERNATIONAL AIRPORT KY US	20111104	156	72	148.7	38.1811	-85.7391	X	2400	X	2400
GHCND:USW00093821	LOUISVILLE INTERNATIONAL AIRPORT KY US	20111105	167	17	148.7	38.1811	-85.7391	X	2400	X	2400
GHCND:USW00093821	LOUISVILLE INTERNATIONAL AIRPORT KY US	20111106	178	50	148.7	38.1811	-85.7391	X	2400	X	2400
GHCND:USW00093821	LOUISVILLE INTERNATIONAL AIRPORT KY US	20111107	222	72	148.7	38.1811	-85.7391	X	2400	X	2400
GHCND:USW00093821	LOUISVILLE INTERNATIONAL AIRPORT KY US	20111108	239	100	148.7	38.1811	-85.7391	X	2400	X	2400
GHCND:USW00093821	LOUISVILLE INTERNATIONAL AIRPORT KY US	20111109	194	72	148.7	38.1811	-85.7391	X	2400	X	2400
GHCND:USW00093821	LOUISVILLE INTERNATIONAL AIRPORT KY US	20111110	106	28	148.7	38.1811	-85.7391	X	2400	X	2400
GHCND:USW00093821	LOUISVILLE INTERNATIONAL AIRPORT KY US	20111111	111	-6	148.7	38.1811	-85.7391	X	2400	X	2400
GHCND:USW00093821	LOUISVILLE INTERNATIONAL AIRPORT KY US	20111112	183	83	148.7	38.1811	-85.7391	X	2400	X	2400
GHCND:USW00093821	LOUISVILLE INTERNATIONAL AIRPORT KY US	20111113	222	133	148.7	38.1811	-85.7391	X	2400	X	2400
GHCND:USW00093821	LOUISVILLE INTERNATIONAL AIRPORT KY US	20111114	244	156	148.7	38.1811	-85.7391	X	2400	X	2400
GHCND:USW00093821	LOUISVILLE INTERNATIONAL AIRPORT KY US	20111115	167	122	148.7	38.1811	-85.7391	X	2400	X	2400

GHCND:USW00093821	LOUISVILLE INTERNATIONAL AIRPORT KY US	20111116	144	44	148.7	38.1811	-85.7391	X	2400	X	2400
GHCND:USW00093821	LOUISVILLE INTERNATIONAL AIRPORT KY US	20111117	89	-6	148.7	38.1811	-85.7391	X	2400	X	2400
GHCND:USW00093821	LOUISVILLE INTERNATIONAL AIRPORT KY US	20111118	111	-28	148.7	38.1811	-85.7391	X	2400	X	2400
GHCND:USW00093821	LOUISVILLE INTERNATIONAL AIRPORT KY US	20111119	189	61	148.7	38.1811	-85.7391	X	2400	X	2400
GHCND:USW00093821	LOUISVILLE INTERNATIONAL AIRPORT KY US	20111120	178	111	148.7	38.1811	-85.7391	X	2400	X	2400
GHCND:USW00093821	LOUISVILLE INTERNATIONAL AIRPORT KY US	20111121	161	111	148.7	38.1811	-85.7391	X	2400	X	2400
GHCND:USW00093821	LOUISVILLE INTERNATIONAL AIRPORT KY US	20111122	194	89	148.7	38.1811	-85.7391	X	2400	X	2400
GHCND:USW00093821	LOUISVILLE INTERNATIONAL AIRPORT KY US	20111123	100	72	148.7	38.1811	-85.7391	X	2400	X	2400
GHCND:USW00093821	LOUISVILLE INTERNATIONAL AIRPORT KY US	20111124	106	39	148.7	38.1811	-85.7391	X	2400	X	2400
GHCND:USW00093821	LOUISVILLE INTERNATIONAL AIRPORT KY US	20111125	183	28	148.7	38.1811	-85.7391	X	2400	X	2400
GHCND:USW00093821	LOUISVILLE INTERNATIONAL AIRPORT KY US	20111126	217	83	148.7	38.1811	-85.7391	X	2400	X	2400
GHCND:USW00093821	LOUISVILLE INTERNATIONAL AIRPORT KY US	20111127	183	61	148.7	38.1811	-85.7391	X	2400	X	2400
GHCND:USW00093821	LOUISVILLE INTERNATIONAL AIRPORT KY US	20111128	100	56	148.7	38.1811	-85.7391	X	2400	X	2400
GHCND:USW00093821	LOUISVILLE INTERNATIONAL AIRPORT KY US	20111129	78	22	148.7	38.1811	-85.7391	X	2400	X	2400
GHCND:USW00093821	LOUISVILLE INTERNATIONAL AIRPORT KY US	20111130	72	6	148.7	38.1811	-85.7391	X	2400	X	2400
GHCND:USW00093821	LOUISVILLE INTERNATIONAL AIRPORT KY US	20111201	94	-28	148.7	38.1811	-85.7391	X	2400	X	2400
GHCND:USW00093821	LOUISVILLE INTERNATIONAL AIRPORT KY US	20111202	122	-6	148.7	38.1811	-85.7391	X	2400	X	2400
GHCND:USW00093821	LOUISVILLE INTERNATIONAL AIRPORT KY US	20111203	172	28	148.7	38.1811	-85.7391	X	2400	X	2400
GHCND:USW00093821	LOUISVILLE INTERNATIONAL AIRPORT KY US	20111204	156	100	148.7	38.1811	-85.7391	X	2400	X	2400
GHCND:USW00093821	LOUISVILLE INTERNATIONAL AIRPORT KY US	20111205	111	61	148.7	38.1811	-85.7391	X	2400	X	2400
GHCND:USW00093821	LOUISVILLE INTERNATIONAL AIRPORT KY US	20111206	61	28	148.7	38.1811	-85.7391	X	2400	X	2400
GHCND:USW00093821	LOUISVILLE INTERNATIONAL AIRPORT KY US	20111207	56	-6	148.7	38.1811	-85.7391	X	2400	X	2400
GHCND:USW00093821	LOUISVILLE INTERNATIONAL AIRPORT KY US	20111208	78	-28	148.7	38.1811	-85.7391	X	2400	X	2400
GHCND:USW00093821	LOUISVILLE INTERNATIONAL AIRPORT KY US	20111209	89	-22	148.7	38.1811	-85.7391	X	2400	X	2400
GHCND:USW00093821	LOUISVILLE INTERNATIONAL AIRPORT KY US	20111210	28	-50	148.7	38.1811	-85.7391	X	2400	X	2400
GHCND:USW00093821	LOUISVILLE INTERNATIONAL AIRPORT KY US	20111211	61	-67	148.7	38.1811	-85.7391	X	2400	X	2400
GHCND:USW00093821	LOUISVILLE INTERNATIONAL AIRPORT KY US	20111212	111	-33	148.7	38.1811	-85.7391	X	2400	X	2400
GHCND:USW00093821	LOUISVILLE INTERNATIONAL AIRPORT KY US	20111213	111	28	148.7	38.1811	-85.7391	X	2400	X	2400
GHCND:USW00093821	LOUISVILLE INTERNATIONAL AIRPORT KY US	20111214	189	83	148.7	38.1811	-85.7391	X	2400	X	2400
GHCND:USW00093821	LOUISVILLE INTERNATIONAL AIRPORT KY US	20111215	183	44	148.7	38.1811	-85.7391	X	2400	X	2400
GHCND:USW00093821	LOUISVILLE INTERNATIONAL AIRPORT KY US	20111216	50	0	148.7	38.1811	-85.7391	X	2400	X	2400
GHCND:USW00093821	LOUISVILLE INTERNATIONAL AIRPORT KY US	20111217	61	-28	148.7	38.1811	-85.7391	X	2400	X	2400
GHCND:USW00093821	LOUISVILLE INTERNATIONAL AIRPORT KY US	20111218	117	-22	148.7	38.1811	-85.7391	X	2400	X	2400
GHCND:USW00093821	LOUISVILLE INTERNATIONAL AIRPORT KY US	20111219	122	56	148.7	38.1811	-85.7391	X	2400	X	2400
GHCND:USW00093821	LOUISVILLE INTERNATIONAL AIRPORT KY US	20111220	156	56	148.7	38.1811	-85.7391	X	2400	X	2400
GHCND:USW00093821	LOUISVILLE INTERNATIONAL AIRPORT KY US	20111221	167	94	148.7	38.1811	-85.7391	X	2400	X	2400
GHCND:USW00093821	LOUISVILLE INTERNATIONAL AIRPORT KY US	20111222	94	67	148.7	38.1811	-85.7391	X	2400	X	2400
GHCND:USW00093821	LOUISVILLE INTERNATIONAL AIRPORT KY US	20111223	72	22	148.7	38.1811	-85.7391	X	2400	X	2400
GHCND:USW00093821	LOUISVILLE INTERNATIONAL AIRPORT KY US	20111224	67	-6	148.7	38.1811	-85.7391	X	2400	X	2400
GHCND:USW00093821	LOUISVILLE INTERNATIONAL AIRPORT KY US	20111225	122	11	148.7	38.1811	-85.7391	X	2400	X	2400
GHCND:USW00093821	LOUISVILLE INTERNATIONAL AIRPORT KY US	20111226	72	-17	148.7	38.1811	-85.7391	X	2400	X	2400
GHCND:USW00093821	LOUISVILLE INTERNATIONAL AIRPORT KY US	20111227	50	17	148.7	38.1811	-85.7391	X	2400	X	2400
GHCND:USW00093821	LOUISVILLE INTERNATIONAL AIRPORT KY US	20111228	61	-6	148.7	38.1811	-85.7391	X	2400	X	2400
GHCND:USW00093821	LOUISVILLE INTERNATIONAL AIRPORT KY US	20111229	133	6	148.7	38.1811	-85.7391	X	2400	X	2400
GHCND:USW00093821	LOUISVILLE INTERNATIONAL AIRPORT KY US	20111230	156	83	148.7	38.1811	-85.7391	X	2400	X	2400
GHCND:USW00093821	LOUISVILLE INTERNATIONAL AIRPORT KY US	20111231	111	56	148.7	38.1811	-85.7391	X	2400	X	2400
GHCND:USW00093821	LOUISVILLE INTERNATIONAL AIRPORT KY US	20120101	150	6	148.7	38.1811	-85.7391	X	2400	X	2400
GHCND:USW00093821	LOUISVILLE INTERNATIONAL AIRPORT KY US	20120102	11	-67	148.7	38.1811	-85.7391	X	2400	X	2400
GHCND:USW00093821	LOUISVILLE INTERNATIONAL AIRPORT KY US	20120103	-6	-83	148.7	38.1811	-85.7391	X	2400	X	2400
GHCND:USW00093821	LOUISVILLE INTERNATIONAL AIRPORT KY US	20120104	89	-39	148.7	38.1811	-85.7391	X	2400	X	2400
GHCND:USW00093821	LOUISVILLE INTERNATIONAL AIRPORT KY US	20120105	133	-11	148.7	38.1811	-85.7391	X	2400	X	2400
GHCND:USW00093821	LOUISVILLE INTERNATIONAL AIRPORT KY US	20120106	178	61	148.7	38.1811	-85.7391	X	2400	X	2400
GHCND:USW00093821	LOUISVILLE INTERNATIONAL AIRPORT KY US	20120107	144	28	148.7	38.1811	-85.7391	X	2400	X	2400
GHCND:USW00093821	LOUISVILLE INTERNATIONAL AIRPORT KY US	20120108	106	-17	148.7	38.1811	-85.7391	X	2400	X	2400
GHCND:USW00093821	LOUISVILLE INTERNATIONAL AIRPORT KY US	20120109	122	28	148.7	38.1811	-85.7391	X	2400	X	2400
GHCND:USW00093821	LOUISVILLE INTERNATIONAL AIRPORT KY US	20120110	133	-11	148.7	38.1811	-85.7391	X	2400	X	2400
GHCND:USW00093821	LOUISVILLE INTERNATIONAL AIRPORT KY US	20120111	117	61	148.7	38.1811	-85.7391	X	2400	X	2400
GHCND:USW00093821	LOUISVILLE INTERNATIONAL AIRPORT KY US	20120112	78	-72	148.7	38.1811	-85.7391	X	2400	X	2400
GHCND:USW00093821	LOUISVILLE INTERNATIONAL AIRPORT KY US	20120113	-44	-83	148.7	38.1811	-85.7391	X	2400	X	2400
GHCND:USW00093821	LOUISVILLE INTERNATIONAL AIRPORT KY US	20120114	6	-83	148.7	38.1811	-85.7391	X	2400	X	2400
GHCND:USW00093821	LOUISVILLE INTERNATIONAL AIRPORT KY US	20120115	28	-67	148.7	38.1811	-85.7391	X	2400	X	2400
GHCND:USW00093821	LOUISVILLE INTERNATIONAL AIRPORT KY US	20120116	150	-22	148.7	38.1811	-85.7391	X	2400	X	2400
GHCND:USW00093821	LOUISVILLE INTERNATIONAL AIRPORT KY US	20120117	172	0	148.7	38.1811	-85.7391	X	2400	X	2400
GHCND:USW00093821	LOUISVILLE INTERNATIONAL AIRPORT KY US	20120118	22	-22	148.7	38.1811	-85.7391	X	2400	X	2400
GHCND:USW00093821	LOUISVILLE INTERNATIONAL AIRPORT KY US	20120119	61	-33	148.7	38.1811	-85.7391	X	2400	X	2400
GHCND:USW00093821	LOUISVILLE INTERNATIONAL AIRPORT KY US	20120120	28	-33	148.7	38.1811	-85.7391	X	2400	X	2400
GHCND:USW00093821	LOUISVILLE INTERNATIONAL AIRPORT KY US	20120121	11	-22	148.7	38.1811	-85.7391	X	2400	X	2400
GHCND:USW00093821	LOUISVILLE INTERNATIONAL AIRPORT KY US	20120122	150	-17	148.7	38.1811	-85.7391	X	2400	X	2400
GHCND:USW00093821	LOUISVILLE INTERNATIONAL AIRPORT KY US	20120123	156	56	148.7	38.1811	-85.7391	X	2400	X	2400
GHCND:USW00093821	LOUISVILLE INTERNATIONAL AIRPORT KY US	20120124	78	-11	148.7	38.1811	-85.7391	X	2400	X	2400
GHCND:USW00093821	LOUISVILLE INTERNATIONAL AIRPORT KY US	20120125	44	-11	148.7	38.1811	-85.7391	X	2400	X	2400
GHCND:USW00093821	LOUISVILLE INTERNATIONAL AIRPORT KY US	20120126	144	39	148.7	38.1811	-85.7391	X	2400	X	2400
GHCND:USW00093821	LOUISVILLE INTERNATIONAL AIRPORT KY US	20120127	44	22	148.7	38.1811	-85.7391	X	2400	X	2400
GHCND:USW00093821	LOUISVILLE INTERNATIONAL AIRPORT KY US	20120128	72	0	148.7	38.1811	-85.7391	X	2400	X	2400
GHCND:USW00093821	LOUISVILLE INTERNATIONAL AIRPORT KY US	20120129	111	-28	148.7	38.1811	-85.7391	X	2400	X	2400
GHCND:USW00093821	LOUISVILLE INTERNATIONAL AIRPORT KY US	20120130	161	-17	148.7	38.1811	-85.7391	X	2400	X	2400
GHCND:USW00093821	LOUISVILLE INTERNATIONAL AIRPORT KY US	20120131	172	100	148.7	38.1811	-85.7391	X	2400	X	2400
GHCND:USW00093821	LOUISVILLE INTERNATIONAL AIRPORT KY US	20120201	183	106	148.7	38.1811	-85.7391	X	2400	X	2400
GHCND:USW00093821	LOUISVILLE INTERNATIONAL AIRPORT KY US	20120202	150	39	148.7	38.1811	-85.7391	X	2400	X	2400
GHCND:USW00093821	LOUISVILLE INTERNATIONAL AIRPORT KY US	20120203	161	17	148.7	38.1811	-85.7391	X	2400	X	2400
GHCND:USW00093821	LOUISVILLE INTERNATIONAL AIRPORT KY US	20120204	111	61	148.7	38.1811	-85.7391	X	2400	X	2400
GHCND:USW00093821	LOUISVILLE INTERNATIONAL AIRPORT KY US	20120205	89	0	148.7	38.1811	-85.7391	X	2400	X	2400
GHCND:USW00093821	LOUISVILLE INTERNATIONAL AIRPORT KY US	20120206	111	-22	148.7	38.1811	-85.7391	X	2400	X	2400
GHCND:USW00093821	LOUISVILLE INTERNATIONAL AIRPORT KY US	20120207	111	-17	148.7	38.1811	-85.7391	X	2400	X	2400
GHCND:USW00093821	LOUISVILLE INTERNATIONAL AIRPORT KY US	20120208	39	0	148.7	38.1811	-85.7391	X	2400	X	2400
GHCND:USW00093821	LOUISVILLE INTERNATIONAL AIRPORT KY US	20120209	33	-6	148.7	38.1811	-85.7391	X	2400	X	2400
GHCND:USW00093821	LOUISVILLE INTERNATIONAL AIRPORT KY US	20120210	28	0	148.7	38.1811	-85.7391	X	2400	X	2400
GHCND:USW00093821	LOUISVILLE INTERNATIONAL AIRPORT KY US	20120211	11	-72	148.7	38.1811	-85.7391	X	2400	X	2400
GHCND:USW00093821	LOUISVILLE INTERNATIONAL AIRPORT KY US	20120212	33	-89	148.7	38.1811	-85.7391	X	2400	X	2400
GHCND:USW00093821	LOUISVILLE INTERNATIONAL AIRPORT KY US	20120213	33	-61	148.7	38.1811	-85.7391	X	2400	X	2400
GHCND:USW00093821	LOUISVILLE INTERNATIONAL AIRPORT KY US	20120214	39	0	148.7	38.1811	-85.7391	X	2400	X	2400
GHCND:USW00093821	LOUISVILLE INTERNATIONAL AIRPORT KY US	20120215	106	6	148.7	38.1811	-85.7391	X	2400	X	2400
GHCND:USW00093821	LOUISVILLE INTERNATIONAL AIRPORT KY US	20120216	106	39	148.7	38.1811	-85.7391	X	2400	X	2400
GHCND:USW00093821	LOUISVILLE INTERNATIONAL AIRPORT KY US	20120217	122	-6	148.7	38.1811	-85.7391	X	2400	X	2400
GHCND:USW00093821	LOUISVILLE INTERNATIONAL AIRPORT KY US	20120218	117	6	148.7	38.1811	-85.7391	X	2400	X	2400
GHCND:USW00093821	LOUISVILLE INTERNATIONAL AIRPORT KY US	20120219	56	-17	148.7	38.1811	-85.7391	X	2400	X	2400
GHCND:USW00093821	LOUISVILLE INTERNATIONAL AIRPORT KY US	20120220	100	-44	148.7	38.1811	-85.7391	X	2400	X	2400
GHCND:USW00093821	LOUISVILLE INTERNATIONAL AIRPORT KY US	20120221	117	22	148.7	38.1811	-85.7391	X	2400	X	2400
GHCND:USW00093821	LOUISVILLE INTERNATIONAL AIRPORT KY US	20120222	161	33	148.7	38.1811	-85.7391	X	2400	X	2400
GHCND:USW00093821	LOUISVILLE INTERNATIONAL AIRPORT KY US	20120223	211	44	148.7	38.1811	-85.7391	X	2400	X	2400
GHCND:USW00093821	LOUISVILLE INTERNATIONAL AIRPORT KY US	20120224	150	17	148.7	38.1811	-85.7391	X	2400	X	2400
GHCND:USW00093821	LOUISVILLE INTERNATIONAL AIRPORT KY US	20120225	50	-17	148.7	38.1811	-85.7391	X	2400	X	2400
GHCND:USW00093821	LOUISVILLE INTERNATIONAL AIRPORT KY US	20120226	133	-44	148.7	38.1811	-85.7391	X	2400	X	2400
GHCND:USW00093821	LOUISVILLE INTERNATIONAL AIRPORT KY US	20120227	172	50	148.7	38.1811	-85.7391	X	2400	X	2400
GHCND:USW00093821	LOUISVILLE INTERNATIONAL AIRPORT KY US	20120228	194	11	148.7	38.1811	-85.7391	X	2400	X	2400
GHCND:USW00093821	LOUISVILLE INTERNATIONAL AIRPORT KY US	20120229	211	133	148.7	38.1811	-85.7391	X	2400	X	2400
GHCND:USW00093821	LOUISVILLE INTERNATIONAL AIRPORT KY US	20120301	167	67	148.7	38.1811	-85.7391	X	2400	X	2400
GHCND:USW00093821	LOUISVILLE INTERNATIONAL AIRPORT KY US	20120302	233	44	148.7	38.1811	-85.7391	X	2400	X	2400
GHCND:USW00093821	LOUISVILLE INTERNATIONAL AIRPORT KY US	20120303	111	-6	148.7	38.1811	-85.7391	X	2400	X	2400
GHCND:USW00093821	LOUISVILLE INTERNATIONAL AIRPORT KY US	20120304	89	-17	148.7	38.1811	-85.7391	X	2400	X	2400
GHCND:USW00093821	LOUISVILLE INTERNATIONAL AIRPORT KY US	20120305	28	-22	148.7	38.1811	-85.7391	X	2400	X	2400
GHCND:USW00093821	LOUISVILLE INTERNATIONAL AIRPORT KY US	20120306	211	-17	148.7	38.1811	-85.7391	X	2400	X	2400
GHCND:USW00093821	LOUISVILLE INTERNATIONAL AIRPORT KY US	20120307	217	106	148.7	38.1811	-85.7391	X	2400	X	2400
GHCND:USW00093821	LOUISVILLE INTERNATIONAL AIRPORT KY US	20120308	178	39	148.7	38.1811	-85.7391	X	2400	X	2400
GHCND:USW00093821	LOUISVILLE INTERNATIONAL AIRPORT KY US	20120309	128	22	148.7	38.1811	-85.7391	X	2400	X	2400
GHCND:USW00093821	LOUISVILLE INTERNATIONAL AIRPORT KY US	20120310	139	-6	148.7	38.1811	-85.7391	X	2400	X	2400
GHCND:USW00093821	LOUISVILLE INTERNATIONAL AIRPORT KY US	20120311	217	17	148.7	38.1811	-85.7391	X	2400	X	2400
GHCND:USW00093821	LOUISVILLE INTERNATIONAL AIRPORT KY US	20120312	189	133	148.7	38.1811	-85.7391	X	2400	X	2400
GHCND:USW00093821	LOUISVILLE INTERNATIONAL AIRPORT KY US	20120313	256	161	148.7	38.1811	-85.7391	X	2400	X	2400
GHCND:USW00093821	LOUISVILLE INTERNATIONAL AIRPORT KY US	20120314	278	117	148.7	38.1811	-85.7391	X	2400	X	2400
GHCND:USW00093821	LOUISVILLE INTERNATIONAL AIRPORT KY US	20120315	283	156	148.7	38.1811	-85.7391	X	2400	X	2400
GHCND:USW00093821	LOUISVILLE INTERNATIONAL AIRPORT KY US	20120316	200	133	148.7	38.1811	-85.7391	X	2400	X	2400
GHCND:USW00093821	LOUISVILLE INTERNATIONAL AIRPORT KY US	20120317	256	128	148.7	38.1811	-85.7391	X	2400	X	2400
GHCND:USW00093821	LOUISVILLE INTERNATIONAL AIRPORT KY US	20120318	278	144	148.7	38.1811	-85.7391	X	2400	X	2400

GHCND:USW00093821	LOUISVILLE INTERNATIONAL AIRPORT KY US	20120319	289	161	148.7	38.1811	-85.7391	X	2400	X	2400
GHCND:USW00093821	LOUISVILLE INTERNATIONAL AIRPORT KY US	20120320	294	183	148.7	38.1811	-85.7391	X	2400	X	2400
GHCND:USW00093821	LOUISVILLE INTERNATIONAL AIRPORT KY US	20120321	294	178	148.7	38.1811	-85.7391	X	2400	X	2400
GHCND:USW00093821	LOUISVILLE INTERNATIONAL AIRPORT KY US	20120322	272	178	148.7	38.1811	-85.7391	X	2400	X	2400
GHCND:USW00093821	LOUISVILLE INTERNATIONAL AIRPORT KY US	20120323	239	139	148.7	38.1811	-85.7391	X	2400	X	2400
GHCND:USW00093821	LOUISVILLE INTERNATIONAL AIRPORT KY US	20120324	183	106	148.7	38.1811	-85.7391	X	2400	X	2400
GHCND:USW00093821	LOUISVILLE INTERNATIONAL AIRPORT KY US	20120325	217	100	148.7	38.1811	-85.7391	X	2400	X	2400
GHCND:USW00093821	LOUISVILLE INTERNATIONAL AIRPORT KY US	20120326	200	89	148.7	38.1811	-85.7391	X	2400	X	2400
GHCND:USW00093821	LOUISVILLE INTERNATIONAL AIRPORT KY US	20120327	217	44	148.7	38.1811	-85.7391	X	2400	X	2400
GHCND:USW00093821	LOUISVILLE INTERNATIONAL AIRPORT KY US	20120328	272	156	148.7	38.1811	-85.7391	X	2400	X	2400
GHCND:USW00093821	LOUISVILLE INTERNATIONAL AIRPORT KY US	20120329	228	111	148.7	38.1811	-85.7391	X	2400	X	2400
GHCND:USW00093821	LOUISVILLE INTERNATIONAL AIRPORT KY US	20120330	283	122	148.7	38.1811	-85.7391	X	2400	X	2400
GHCND:USW00093821	LOUISVILLE INTERNATIONAL AIRPORT KY US	20120331	194	100	148.7	38.1811	-85.7391	X	2400	X	2400
GHCND:USW00093821	LOUISVILLE INTERNATIONAL AIRPORT KY US	20120401	250	94	148.7	38.1811	-85.7391	X	2400	X	2400
GHCND:USW00093821	LOUISVILLE INTERNATIONAL AIRPORT KY US	20120402	222	161	148.7	38.1811	-85.7391	X	2400	X	2400
GHCND:USW00093821	LOUISVILLE INTERNATIONAL AIRPORT KY US	20120403	294	144	148.7	38.1811	-85.7391	X	2400	X	2400
GHCND:USW00093821	LOUISVILLE INTERNATIONAL AIRPORT KY US	20120404	272	144	148.7	38.1811	-85.7391	X	2400	X	2400
GHCND:USW00093821	LOUISVILLE INTERNATIONAL AIRPORT KY US	20120405	178	72	148.7	38.1811	-85.7391	X	2400	X	2400
GHCND:USW00093821	LOUISVILLE INTERNATIONAL AIRPORT KY US	20120406	172	33	148.7	38.1811	-85.7391	X	2400	X	2400
GHCND:USW00093821	LOUISVILLE INTERNATIONAL AIRPORT KY US	20120407	206	50	148.7	38.1811	-85.7391	X	2400	X	2400
GHCND:USW00093821	LOUISVILLE INTERNATIONAL AIRPORT KY US	20120408	200	100	148.7	38.1811	-85.7391	X	2400	X	2400
GHCND:USW00093821	LOUISVILLE INTERNATIONAL AIRPORT KY US	20120409	206	67	148.7	38.1811	-85.7391	X	2400	X	2400
GHCND:USW00093821	LOUISVILLE INTERNATIONAL AIRPORT KY US	20120410	161	67	148.7	38.1811	-85.7391	X	2400	X	2400
GHCND:USW00093821	LOUISVILLE INTERNATIONAL AIRPORT KY US	20120411	133	17	148.7	38.1811	-85.7391	X	2400	X	2400
GHCND:USW00093821	LOUISVILLE INTERNATIONAL AIRPORT KY US	20120412	167	11	148.7	38.1811	-85.7391	X	2400	X	2400
GHCND:USW00093821	LOUISVILLE INTERNATIONAL AIRPORT KY US	20120413	194	44	148.7	38.1811	-85.7391	X	2400	X	2400
GHCND:USW00093821	LOUISVILLE INTERNATIONAL AIRPORT KY US	20120414	244	122	148.7	38.1811	-85.7391	X	2400	X	2400
GHCND:USW00093821	LOUISVILLE INTERNATIONAL AIRPORT KY US	20120415	278	167	148.7	38.1811	-85.7391	X	2400	X	2400
GHCND:USW00093821	LOUISVILLE INTERNATIONAL AIRPORT KY US	20120416	228	128	148.7	38.1811	-85.7391	X	2400	X	2400
GHCND:USW00093821	LOUISVILLE INTERNATIONAL AIRPORT KY US	20120417	178	106	148.7	38.1811	-85.7391	X	2400	X	2400
GHCND:USW00093821	LOUISVILLE INTERNATIONAL AIRPORT KY US	20120418	217	78	148.7	38.1811	-85.7391	X	2400	X	2400
GHCND:USW00093821	LOUISVILLE INTERNATIONAL AIRPORT KY US	20120419	244	78	148.7	38.1811	-85.7391	X	2400	X	2400
GHCND:USW00093821	LOUISVILLE INTERNATIONAL AIRPORT KY US	20120420	261	111	148.7	38.1811	-85.7391	X	2400	X	2400
GHCND:USW00093821	LOUISVILLE INTERNATIONAL AIRPORT KY US	20120421	111	78	148.7	38.1811	-85.7391	X	2400	X	2400
GHCND:USW00093821	LOUISVILLE INTERNATIONAL AIRPORT KY US	20120422	150	56	148.7	38.1811	-85.7391	X	2400	X	2400
GHCND:USW00093821	LOUISVILLE INTERNATIONAL AIRPORT KY US	20120423	172	39	148.7	38.1811	-85.7391	X	2400	X	2400
GHCND:USW00093821	LOUISVILLE INTERNATIONAL AIRPORT KY US	20120424	183	67	148.7	38.1811	-85.7391	X	2400	X	2400
GHCND:USW00093821	LOUISVILLE INTERNATIONAL AIRPORT KY US	20120425	250	100	148.7	38.1811	-85.7391	X	2400	X	2400
GHCND:USW00093821	LOUISVILLE INTERNATIONAL AIRPORT KY US	20120426	283	111	148.7	38.1811	-85.7391	X	2400	X	2400
GHCND:USW00093821	LOUISVILLE INTERNATIONAL AIRPORT KY US	20120427	183	50	148.7	38.1811	-85.7391	X	2400	X	2400
GHCND:USW00093821	LOUISVILLE INTERNATIONAL AIRPORT KY US	20120428	272	106	148.7	38.1811	-85.7391	X	2400	X	2400
GHCND:USW00093821	LOUISVILLE INTERNATIONAL AIRPORT KY US	20120429	261	106	148.7	38.1811	-85.7391	X	2400	X	2400
GHCND:USW00093821	LOUISVILLE INTERNATIONAL AIRPORT KY US	20120430	289	167	148.7	38.1811	-85.7391	X	2400	X	2400
GHCND:USW00093821	LOUISVILLE INTERNATIONAL AIRPORT KY US	20120501	294	178	148.7	38.1811	-85.7391	X	2400	X	2400
GHCND:USW00093821	LOUISVILLE INTERNATIONAL AIRPORT KY US	20120502	317	217	148.7	38.1811	-85.7391	X	2400	X	2400
GHCND:USW00093821	LOUISVILLE INTERNATIONAL AIRPORT KY US	20120503	289	200	148.7	38.1811	-85.7391	X	2400	X	2400
GHCND:USW00093821	LOUISVILLE INTERNATIONAL AIRPORT KY US	20120504	300	194	148.7	38.1811	-85.7391	X	2400	X	2400
GHCND:USW00093821	LOUISVILLE INTERNATIONAL AIRPORT KY US	20120505	283	183	148.7	38.1811	-85.7391	X	2400	X	2400
GHCND:USW00093821	LOUISVILLE INTERNATIONAL AIRPORT KY US	20120506	306	200	148.7	38.1811	-85.7391	X	2400	X	2400
GHCND:USW00093821	LOUISVILLE INTERNATIONAL AIRPORT KY US	20120507	294	189	148.7	38.1811	-85.7391	X	2400	X	2400
GHCND:USW00093821	LOUISVILLE INTERNATIONAL AIRPORT KY US	20120508	244	161	148.7	38.1811	-85.7391	X	2400	X	2400
GHCND:USW00093821	LOUISVILLE INTERNATIONAL AIRPORT KY US	20120509	228	133	148.7	38.1811	-85.7391	X	2400	X	2400
GHCND:USW00093821	LOUISVILLE INTERNATIONAL AIRPORT KY US	20120510	211	100	148.7	38.1811	-85.7391	X	2400	X	2400
GHCND:USW00093821	LOUISVILLE INTERNATIONAL AIRPORT KY US	20120511	244	100	148.7	38.1811	-85.7391	X	2400	X	2400
GHCND:USW00093821	LOUISVILLE INTERNATIONAL AIRPORT KY US	20120512	233	144	148.7	38.1811	-85.7391	X	2400	X	2400
GHCND:USW00093821	LOUISVILLE INTERNATIONAL AIRPORT KY US	20120513	178	156	148.7	38.1811	-85.7391	X	2400	X	2400
GHCND:USW00093821	LOUISVILLE INTERNATIONAL AIRPORT KY US	20120514	239	161	148.7	38.1811	-85.7391	X	2400	X	2400
GHCND:USW00093821	LOUISVILLE INTERNATIONAL AIRPORT KY US	20120515	267	139	148.7	38.1811	-85.7391	X	2400	X	2400
GHCND:USW00093821	LOUISVILLE INTERNATIONAL AIRPORT KY US	20120516	283	150	148.7	38.1811	-85.7391	X	2400	X	2400
GHCND:USW00093821	LOUISVILLE INTERNATIONAL AIRPORT KY US	20120517	250	144	148.7	38.1811	-85.7391	X	2400	X	2400
GHCND:USW00093821	LOUISVILLE INTERNATIONAL AIRPORT KY US	20120518	289	122	148.7	38.1811	-85.7391	X	2400	X	2400
GHCND:USW00093821	LOUISVILLE INTERNATIONAL AIRPORT KY US	20120519	311	178	148.7	38.1811	-85.7391	X	2400	X	2400
GHCND:USW00093821	LOUISVILLE INTERNATIONAL AIRPORT KY US	20120520	317	189	148.7	38.1811	-85.7391	X	2400	X	2400
GHCND:USW00093821	LOUISVILLE INTERNATIONAL AIRPORT KY US	20120521	267	178	148.7	38.1811	-85.7391	X	2400	X	2400
GHCND:USW00093821	LOUISVILLE INTERNATIONAL AIRPORT KY US	20120522	261	144	148.7	38.1811	-85.7391	X	2400	X	2400
GHCND:USW00093821	LOUISVILLE INTERNATIONAL AIRPORT KY US	20120523	283	156	148.7	38.1811	-85.7391	X	2400	X	2400
GHCND:USW00093821	LOUISVILLE INTERNATIONAL AIRPORT KY US	20120524	300	178	148.7	38.1811	-85.7391	X	2400	X	2400
GHCND:USW00093821	LOUISVILLE INTERNATIONAL AIRPORT KY US	20120525	328	228	148.7	38.1811	-85.7391	X	2400	X	2400
GHCND:USW00093821	LOUISVILLE INTERNATIONAL AIRPORT KY US	20120526	328	211	148.7	38.1811	-85.7391	X	2400	X	2400
GHCND:USW00093821	LOUISVILLE INTERNATIONAL AIRPORT KY US	20120527	339	217	148.7	38.1811	-85.7391	X	2400	X	2400
GHCND:USW00093821	LOUISVILLE INTERNATIONAL AIRPORT KY US	20120528	333	228	148.7	38.1811	-85.7391	X	2400	X	2400
GHCND:USW00093821	LOUISVILLE INTERNATIONAL AIRPORT KY US	20120529	294	200	148.7	38.1811	-85.7391	X	2400	X	2400
GHCND:USW00093821	LOUISVILLE INTERNATIONAL AIRPORT KY US	20120530	283	172	148.7	38.1811	-85.7391	X	2400	X	2400
GHCND:USW00093821	LOUISVILLE INTERNATIONAL AIRPORT KY US	20120531	289	144	148.7	38.1811	-85.7391	X	2400	X	2400
GHCND:USW00093821	LOUISVILLE INTERNATIONAL AIRPORT KY US	20120601	194	128	148.7	38.1811	-85.7391	X	2400	X	2400
GHCND:USW00093821	LOUISVILLE INTERNATIONAL AIRPORT KY US	20120602	228	106	148.7	38.1811	-85.7391	X	2400	X	2400
GHCND:USW00093821	LOUISVILLE INTERNATIONAL AIRPORT KY US	20120603	289	144	148.7	38.1811	-85.7391	X	2400	X	2400
GHCND:USW00093821	LOUISVILLE INTERNATIONAL AIRPORT KY US	20120604	233	167	148.7	38.1811	-85.7391	X	2400	X	2400
GHCND:USW00093821	LOUISVILLE INTERNATIONAL AIRPORT KY US	20120605	256	139	148.7	38.1811	-85.7391	X	2400	X	2400
GHCND:USW00093821	LOUISVILLE INTERNATIONAL AIRPORT KY US	20120606	239	122	148.7	38.1811	-85.7391	X	2400	X	2400
GHCND:USW00093821	LOUISVILLE INTERNATIONAL AIRPORT KY US	20120607	278	139	148.7	38.1811	-85.7391	X	2400	X	2400
GHCND:USW00093821	LOUISVILLE INTERNATIONAL AIRPORT KY US	20120608	300	150	148.7	38.1811	-85.7391	X	2400	X	2400
GHCND:USW00093821	LOUISVILLE INTERNATIONAL AIRPORT KY US	20120609	311	167	148.7	38.1811	-85.7391	X	2400	X	2400
GHCND:USW00093821	LOUISVILLE INTERNATIONAL AIRPORT KY US	20120610	289	206	148.7	38.1811	-85.7391	X	2400	X	2400
GHCND:USW00093821	LOUISVILLE INTERNATIONAL AIRPORT KY US	20120611	294	211	148.7	38.1811	-85.7391	X	2400	X	2400
GHCND:USW00093821	LOUISVILLE INTERNATIONAL AIRPORT KY US	20120612	300	200	148.7	38.1811	-85.7391	X	2400	X	2400
GHCND:USW00093821	LOUISVILLE INTERNATIONAL AIRPORT KY US	20120613	283	156	148.7	38.1811	-85.7391	X	2400	X	2400
GHCND:USW00093821	LOUISVILLE INTERNATIONAL AIRPORT KY US	20120614	294	161	148.7	38.1811	-85.7391	X	2400	X	2400
GHCND:USW00093821	LOUISVILLE INTERNATIONAL AIRPORT KY US	20120615	328	167	148.7	38.1811	-85.7391	X	2400	X	2400
GHCND:USW00093821	LOUISVILLE INTERNATIONAL AIRPORT KY US	20120616	322	217	148.7	38.1811	-85.7391	X	2400	X	2400
GHCND:USW00093821	LOUISVILLE INTERNATIONAL AIRPORT KY US	20120617	278	222	148.7	38.1811	-85.7391	X	2400	X	2400
GHCND:USW00093821	LOUISVILLE INTERNATIONAL AIRPORT KY US	20120618	322	217	148.7	38.1811	-85.7391	X	2400	X	2400
GHCND:USW00093821	LOUISVILLE INTERNATIONAL AIRPORT KY US	20120619	333	217	148.7	38.1811	-85.7391	X	2400	X	2400
GHCND:USW00093821	LOUISVILLE INTERNATIONAL AIRPORT KY US	20120620	333	217	148.7	38.1811	-85.7391	X	2400	X	2400
GHCND:USW00093821	LOUISVILLE INTERNATIONAL AIRPORT KY US	20120621	333	228	148.7	38.1811	-85.7391	X	2400	X	2400
GHCND:USW00093821	LOUISVILLE INTERNATIONAL AIRPORT KY US	20120622	317	228	148.7	38.1811	-85.7391	X	2400	X	2400
GHCND:USW00093821	LOUISVILLE INTERNATIONAL AIRPORT KY US	20120623	322	194	148.7	38.1811	-85.7391	X	2400	X	2400
GHCND:USW00093821	LOUISVILLE INTERNATIONAL AIRPORT KY US	20120624	344	228	148.7	38.1811	-85.7391	X	2400	X	2400
GHCND:USW00093821	LOUISVILLE INTERNATIONAL AIRPORT KY US	20120625	328	222	148.7	38.1811	-85.7391	X	2400	X	2400
GHCND:USW00093821	LOUISVILLE INTERNATIONAL AIRPORT KY US	20120626	283	161	148.7	38.1811	-85.7391	X	2400	X	2400
GHCND:USW00093821	LOUISVILLE INTERNATIONAL AIRPORT KY US	20120627	322	178	148.7	38.1811	-85.7391	X	2400	X	2400
GHCND:USW00093821	LOUISVILLE INTERNATIONAL AIRPORT KY US	20120628	394	194	148.7	38.1811	-85.7391	X	2400	X	2400
GHCND:USW00093821	LOUISVILLE INTERNATIONAL AIRPORT KY US	20120629	406	256	148.7	38.1811	-85.7391	X	2400	X	2400
GHCND:USW00093821	LOUISVILLE INTERNATIONAL AIRPORT KY US	20120630	400	239	148.7	38.1811	-85.7391	X	2400	X	2400
GHCND:USW00093821	LOUISVILLE INTERNATIONAL AIRPORT KY US	20120701	394	233	148.7	38.1811	-85.7391	X	2400	X	2400
GHCND:USW00093821	LOUISVILLE INTERNATIONAL AIRPORT KY US	20120702	378	228	148.7	38.1811	-85.7391	X	2400	X	2400
GHCND:USW00093821	LOUISVILLE INTERNATIONAL AIRPORT KY US	20120703	361	228	148.7	38.1811	-85.7391	X	2400	X	2400
GHCND:USW00093821	LOUISVILLE INTERNATIONAL AIRPORT KY US	20120704	389	244	148.7	38.1811	-85.7391	X	2400	X	2400
GHCND:USW00093821	LOUISVILLE INTERNATIONAL AIRPORT KY US	20120705	400	256	148.7	38.1811	-85.7391	X	2400	X	2400
GHCND:USW00093821	LOUISVILLE INTERNATIONAL AIRPORT KY US	20120706	394	244	148.7	38.1811	-85.7391	X	2400	X	2400
GHCND:USW00093821	LOUISVILLE INTERNATIONAL AIRPORT KY US	20120707	411	267	148.7	38.1811	-85.7391	X	2400	X	2400
GHCND:USW00093821	LOUISVILLE INTERNATIONAL AIRPORT KY US	20120708	361	228	148.7	38.1811	-85.7391	X	2400	X	2400
GHCND:USW00093821	LOUISVILLE INTERNATIONAL AIRPORT KY US	20120709	300	228	148.7	38.1811	-85.7391	X	2400	X	2400
GHCND:USW00093821	LOUISVILLE INTERNATIONAL AIRPORT KY US	20120710	350	211	148.7	38.1811	-85.7391	X	2400	X	2400
GHCND:USW00093821	LOUISVILLE INTERNATIONAL AIRPORT KY US	20120711	356	222	148.7	38.1811	-85.7391	X	2400	X	2400
GHCND:USW00093821	LOUISVILLE INTERNATIONAL AIRPORT KY US	20120712	317	228	148.7	38.1811	-85.7391	X	2400	X	2400
GHCND:USW00093821	LOUISVILLE INTERNATIONAL AIRPORT KY US	20120713	289	217	148.7	38.1811	-85.7391	X	2400	X	2400
GHCND:USW00093821	LOUISVILLE INTERNATIONAL AIRPORT KY US	20120714	317	222	148.7	38.1811	-85.7391	X	2400	X	2400
GHCND:USW00093821	LOUISVILLE INTERNATIONAL AIRPORT KY US	20120715	339	228	148.7	38.1811	-85.7391	X	2400	X	2400
GHCND:USW00093821	LOUISVILLE INTERNATIONAL AIRPORT KY US	20120716	344	239	148.7	38.1811	-85.7391	X	2400	X	2400
GHCND:USW00093821	LOUISVILLE INTERNATIONAL AIRPORT KY US	20120717	361	250	148.7	38.1811	-85.7391	X	2400	X	2400
GHCND:USW00093821	LOUISVILLE INTERNATIONAL AIRPORT KY US	20120718	372	239	148.7	38.1811	-85.7391	X	2400	X	2400
GHCND:USW00093821	LOUISVILLE INTERNATIONAL AIRPORT KY US	20120719	372	228	148.7	38.1811	-85.7391	X	2400	X	2400
GHCND:USW00093821	LOUISVILLE INTERNATIONAL AIRPORT KY US	20120720	317	228	148.7	38.1811	-85.7391	X	2400	X	2400

GHCND:USW00093821	LOUISVILLE INTERNATIONAL AIRPORT KY US	20120721	311	194	148.7	38.1811	-85.7391	X	2400	X	2400
GHCND:USW00093821	LOUISVILLE INTERNATIONAL AIRPORT KY US	20120722	344	206	148.7	38.1811	-85.7391	X	2400	X	2400
GHCND:USW00093821	LOUISVILLE INTERNATIONAL AIRPORT KY US	20120723	361	250	148.7	38.1811	-85.7391	X	2400	X	2400
GHCND:USW00093821	LOUISVILLE INTERNATIONAL AIRPORT KY US	20120724	372	244	148.7	38.1811	-85.7391	X	2400	X	2400
GHCND:USW00093821	LOUISVILLE INTERNATIONAL AIRPORT KY US	20120725	378	256	148.7	38.1811	-85.7391	X	2400	X	2400
GHCND:USW00093821	LOUISVILLE INTERNATIONAL AIRPORT KY US	20120726	372	250	148.7	38.1811	-85.7391	X	2400	X	2400
GHCND:USW00093821	LOUISVILLE INTERNATIONAL AIRPORT KY US	20120727	356	217	148.7	38.1811	-85.7391	X	2400	X	2400
GHCND:USW00093821	LOUISVILLE INTERNATIONAL AIRPORT KY US	20120728	317	206	148.7	38.1811	-85.7391	X	2400	X	2400
GHCND:USW00093821	LOUISVILLE INTERNATIONAL AIRPORT KY US	20120729	317	200	148.7	38.1811	-85.7391	X	2400	X	2400
GHCND:USW00093821	LOUISVILLE INTERNATIONAL AIRPORT KY US	20120730	328	211	148.7	38.1811	-85.7391	X	2400	X	2400
GHCND:USW00093821	LOUISVILLE INTERNATIONAL AIRPORT KY US	20120731	356	233	148.7	38.1811	-85.7391	X	2400	X	2400
GHCND:USW00093821	LOUISVILLE INTERNATIONAL AIRPORT KY US	20120801	350	239	148.7	38.1811	-85.7391	X	2400	X	2400
GHCND:USW00093821	LOUISVILLE INTERNATIONAL AIRPORT KY US	20120802	361	200	148.7	38.1811	-85.7391	X	2400	X	2400
GHCND:USW00093821	LOUISVILLE INTERNATIONAL AIRPORT KY US	20120803	294	228	148.7	38.1811	-85.7391	X	2400	X	2400
GHCND:USW00093821	LOUISVILLE INTERNATIONAL AIRPORT KY US	20120804	328	250	148.7	38.1811	-85.7391	X	2400	X	2400
GHCND:USW00093821	LOUISVILLE INTERNATIONAL AIRPORT KY US	20120805	311	239	148.7	38.1811	-85.7391	X	2400	X	2400
GHCND:USW00093821	LOUISVILLE INTERNATIONAL AIRPORT KY US	20120806	333	222	148.7	38.1811	-85.7391	X	2400	X	2400
GHCND:USW00093821	LOUISVILLE INTERNATIONAL AIRPORT KY US	20120807	350	222	148.7	38.1811	-85.7391	X	2400	X	2400
GHCND:USW00093821	LOUISVILLE INTERNATIONAL AIRPORT KY US	20120808	356	217	148.7	38.1811	-85.7391	X	2400	X	2400
GHCND:USW00093821	LOUISVILLE INTERNATIONAL AIRPORT KY US	20120809	322	239	148.7	38.1811	-85.7391	X	2400	X	2400
GHCND:USW00093821	LOUISVILLE INTERNATIONAL AIRPORT KY US	20120810	278	200	148.7	38.1811	-85.7391	X	2400	X	2400
GHCND:USW00093821	LOUISVILLE INTERNATIONAL AIRPORT KY US	20120811	289	150	148.7	38.1811	-85.7391	X	2400	X	2400
GHCND:USW00093821	LOUISVILLE INTERNATIONAL AIRPORT KY US	20120812	306	144	148.7	38.1811	-85.7391	X	2400	X	2400
GHCND:USW00093821	LOUISVILLE INTERNATIONAL AIRPORT KY US	20120813	256	183	148.7	38.1811	-85.7391	X	2400	X	2400
GHCND:USW00093821	LOUISVILLE INTERNATIONAL AIRPORT KY US	20120814	294	211	148.7	38.1811	-85.7391	X	2400	X	2400
GHCND:USW00093821	LOUISVILLE INTERNATIONAL AIRPORT KY US	20120815	317	194	148.7	38.1811	-85.7391	X	2400	X	2400
GHCND:USW00093821	LOUISVILLE INTERNATIONAL AIRPORT KY US	20120816	328	183	148.7	38.1811	-85.7391	X	2400	X	2400
GHCND:USW00093821	LOUISVILLE INTERNATIONAL AIRPORT KY US	20120817	289	194	148.7	38.1811	-85.7391	X	2400	X	2400
GHCND:USW00093821	LOUISVILLE INTERNATIONAL AIRPORT KY US	20120818	283	156	148.7	38.1811	-85.7391	X	2400	X	2400
GHCND:USW00093821	LOUISVILLE INTERNATIONAL AIRPORT KY US	20120819	289	161	148.7	38.1811	-85.7391	X	2400	X	2400
GHCND:USW00093821	LOUISVILLE INTERNATIONAL AIRPORT KY US	20120820	294	156	148.7	38.1811	-85.7391	X	2400	X	2400
GHCND:USW00093821	LOUISVILLE INTERNATIONAL AIRPORT KY US	20120821	289	167	148.7	38.1811	-85.7391	X	2400	X	2400
GHCND:USW00093821	LOUISVILLE INTERNATIONAL AIRPORT KY US	20120822	306	156	148.7	38.1811	-85.7391	X	2400	X	2400
GHCND:USW00093821	LOUISVILLE INTERNATIONAL AIRPORT KY US	20120823	328	167	148.7	38.1811	-85.7391	X	2400	X	2400
GHCND:USW00093821	LOUISVILLE INTERNATIONAL AIRPORT KY US	20120824	350	178	148.7	38.1811	-85.7391	X	2400	X	2400
GHCND:USW00093821	LOUISVILLE INTERNATIONAL AIRPORT KY US	20120825	344	200	148.7	38.1811	-85.7391	X	2400	X	2400
GHCND:USW00093821	LOUISVILLE INTERNATIONAL AIRPORT KY US	20120826	333	206	148.7	38.1811	-85.7391	X	2400	X	2400
GHCND:USW00093821	LOUISVILLE INTERNATIONAL AIRPORT KY US	20120827	333	228	148.7	38.1811	-85.7391	X	2400	X	2400
GHCND:USW00093821	LOUISVILLE INTERNATIONAL AIRPORT KY US	20120828	333	211	148.7	38.1811	-85.7391	X	2400	X	2400
GHCND:USW00093821	LOUISVILLE INTERNATIONAL AIRPORT KY US	20120829	333	194	148.7	38.1811	-85.7391	X	2400	X	2400
GHCND:USW00093821	LOUISVILLE INTERNATIONAL AIRPORT KY US	20120830	344	189	148.7	38.1811	-85.7391	X	2400	X	2400
GHCND:USW00093821	LOUISVILLE INTERNATIONAL AIRPORT KY US	20120831	328	239	148.7	38.1811	-85.7391	X	2400	X	2400
GHCND:USW00093821	LOUISVILLE INTERNATIONAL AIRPORT KY US	20120901	311	233	148.7	38.1811	-85.7391	X	2400	X	2400
GHCND:USW00093821	LOUISVILLE INTERNATIONAL AIRPORT KY US	20120902	267	233	148.7	38.1811	-85.7391	X	2400	X	2400
GHCND:USW00093821	LOUISVILLE INTERNATIONAL AIRPORT KY US	20120903	283	239	148.7	38.1811	-85.7391	X	2400	X	2400
GHCND:USW00093821	LOUISVILLE INTERNATIONAL AIRPORT KY US	20120904	322	233	148.7	38.1811	-85.7391	X	2400	X	2400
GHCND:USW00093821	LOUISVILLE INTERNATIONAL AIRPORT KY US	20120905	333	211	148.7	38.1811	-85.7391	X	2400	X	2400
GHCND:USW00093821	LOUISVILLE INTERNATIONAL AIRPORT KY US	20120906	311	206	148.7	38.1811	-85.7391	X	2400	X	2400
GHCND:USW00093821	LOUISVILLE INTERNATIONAL AIRPORT KY US	20120907	328	200	148.7	38.1811	-85.7391	X	2400	X	2400
GHCND:USW00093821	LOUISVILLE INTERNATIONAL AIRPORT KY US	20120908	244	156	148.7	38.1811	-85.7391	X	2400	X	2400
GHCND:USW00093821	LOUISVILLE INTERNATIONAL AIRPORT KY US	20120909	261	139	148.7	38.1811	-85.7391	X	2400	X	2400
GHCND:USW00093821	LOUISVILLE INTERNATIONAL AIRPORT KY US	20120910	267	144	148.7	38.1811	-85.7391	X	2400	X	2400
GHCND:USW00093821	LOUISVILLE INTERNATIONAL AIRPORT KY US	20120911	278	150	148.7	38.1811	-85.7391	X	2400	X	2400
GHCND:USW00093821	LOUISVILLE INTERNATIONAL AIRPORT KY US	20120912	289	167	148.7	38.1811	-85.7391	X	2400	X	2400
GHCND:USW00093821	LOUISVILLE INTERNATIONAL AIRPORT KY US	20120913	289	183	148.7	38.1811	-85.7391	X	2400	X	2400
GHCND:USW00093821	LOUISVILLE INTERNATIONAL AIRPORT KY US	20120914	289	167	148.7	38.1811	-85.7391	X	2400	X	2400
GHCND:USW00093821	LOUISVILLE INTERNATIONAL AIRPORT KY US	20120915	250	128	148.7	38.1811	-85.7391	X	2400	X	2400
GHCND:USW00093821	LOUISVILLE INTERNATIONAL AIRPORT KY US	20120916	261	156	148.7	38.1811	-85.7391	X	2400	X	2400
GHCND:USW00093821	LOUISVILLE INTERNATIONAL AIRPORT KY US	20120917	211	194	148.7	38.1811	-85.7391	X	2400	X	2400
GHCND:USW00093821	LOUISVILLE INTERNATIONAL AIRPORT KY US	20120918	217	122	148.7	38.1811	-85.7391	X	2400	X	2400
GHCND:USW00093821	LOUISVILLE INTERNATIONAL AIRPORT KY US	20120919	217	72	148.7	38.1811	-85.7391	X	2400	X	2400
GHCND:USW00093821	LOUISVILLE INTERNATIONAL AIRPORT KY US	20120920	261	94	148.7	38.1811	-85.7391	X	2400	X	2400
GHCND:USW00093821	LOUISVILLE INTERNATIONAL AIRPORT KY US	20120921	256	144	148.7	38.1811	-85.7391	X	2400	X	2400
GHCND:USW00093821	LOUISVILLE INTERNATIONAL AIRPORT KY US	20120922	244	100	148.7	38.1811	-85.7391	X	2400	X	2400
GHCND:USW00093821	LOUISVILLE INTERNATIONAL AIRPORT KY US	20120923	194	56	148.7	38.1811	-85.7391	X	2400	X	2400
GHCND:USW00093821	LOUISVILLE INTERNATIONAL AIRPORT KY US	20120924	211	56	148.7	38.1811	-85.7391	X	2400	X	2400
GHCND:USW00093821	LOUISVILLE INTERNATIONAL AIRPORT KY US	20120925	239	128	148.7	38.1811	-85.7391	X	2400	X	2400
GHCND:USW00093821	LOUISVILLE INTERNATIONAL AIRPORT KY US	20120926	272	178	148.7	38.1811	-85.7391	X	2400	X	2400
GHCND:USW00093821	LOUISVILLE INTERNATIONAL AIRPORT KY US	20120927	256	183	148.7	38.1811	-85.7391	X	2400	X	2400
GHCND:USW00093821	LOUISVILLE INTERNATIONAL AIRPORT KY US	20120928	261	167	148.7	38.1811	-85.7391	X	2400	X	2400
GHCND:USW00093821	LOUISVILLE INTERNATIONAL AIRPORT KY US	20120929	244	117	148.7	38.1811	-85.7391	X	2400	X	2400
GHCND:USW00093821	LOUISVILLE INTERNATIONAL AIRPORT KY US	20120930	239	117	148.7	38.1811	-85.7391	X	2400	X	2400
GHCND:USW00093821	LOUISVILLE INTERNATIONAL AIRPORT KY US	20121001	183	139	148.7	38.1811	-85.7391	X	2400	X	2400
GHCND:USW00093821	LOUISVILLE INTERNATIONAL AIRPORT KY US	20121002	206	156	148.7	38.1811	-85.7391	X	2400	X	2400
GHCND:USW00093821	LOUISVILLE INTERNATIONAL AIRPORT KY US	20121003	244	128	148.7	38.1811	-85.7391	X	2400	X	2400
GHCND:USW00093821	LOUISVILLE INTERNATIONAL AIRPORT KY US	20121004	261	133	148.7	38.1811	-85.7391	X	2400	X	2400
GHCND:USW00093821	LOUISVILLE INTERNATIONAL AIRPORT KY US	20121005	250	72	148.7	38.1811	-85.7391	X	2400	X	2400
GHCND:USW00093821	LOUISVILLE INTERNATIONAL AIRPORT KY US	20121006	150	44	148.7	38.1811	-85.7391	X	2400	X	2400
GHCND:USW00093821	LOUISVILLE INTERNATIONAL AIRPORT KY US	20121007	144	44	148.7	38.1811	-85.7391	X	2400	X	2400
GHCND:USW00093821	LOUISVILLE INTERNATIONAL AIRPORT KY US	20121008	150	50	148.7	38.1811	-85.7391	X	2400	X	2400
GHCND:USW00093821	LOUISVILLE INTERNATIONAL AIRPORT KY US	20121009	183	39	148.7	38.1811	-85.7391	X	2400	X	2400
GHCND:USW00093821	LOUISVILLE INTERNATIONAL AIRPORT KY US	20121010	156	44	148.7	38.1811	-85.7391	X	2400	X	2400
GHCND:USW00093821	LOUISVILLE INTERNATIONAL AIRPORT KY US	20121011	178	17	148.7	38.1811	-85.7391	X	2400	X	2400
GHCND:USW00093821	LOUISVILLE INTERNATIONAL AIRPORT KY US	20121012	200	83	148.7	38.1811	-85.7391	X	2400	X	2400
GHCND:USW00093821	LOUISVILLE INTERNATIONAL AIRPORT KY US	20121013	239	67	148.7	38.1811	-85.7391	X	2400	X	2400
GHCND:USW00093821	LOUISVILLE INTERNATIONAL AIRPORT KY US	20121014	250	150	148.7	38.1811	-85.7391	X	2400	X	2400
GHCND:USW00093821	LOUISVILLE INTERNATIONAL AIRPORT KY US	20121015	189	83	148.7	38.1811	-85.7391	X	2400	X	2400
GHCND:USW00093821	LOUISVILLE INTERNATIONAL AIRPORT KY US	20121016	211	56	148.7	38.1811	-85.7391	X	2400	X	2400
GHCND:USW00093821	LOUISVILLE INTERNATIONAL AIRPORT KY US	20121017	250	111	148.7	38.1811	-85.7391	X	2400	X	2400
GHCND:USW00093821	LOUISVILLE INTERNATIONAL AIRPORT KY US	20121018	206	117	148.7	38.1811	-85.7391	X	2400	X	2400
GHCND:USW00093821	LOUISVILLE INTERNATIONAL AIRPORT KY US	20121019	144	94	148.7	38.1811	-85.7391	X	2400	X	2400
GHCND:USW00093821	LOUISVILLE INTERNATIONAL AIRPORT KY US	20121020	133	83	148.7	38.1811	-85.7391	X	2400	X	2400
GHCND:USW00093821	LOUISVILLE INTERNATIONAL AIRPORT KY US	20121021	233	56	148.7	38.1811	-85.7391	X	2400	X	2400
GHCND:USW00093821	LOUISVILLE INTERNATIONAL AIRPORT KY US	20121022	267	139	148.7	38.1811	-85.7391	X	2400	X	2400
GHCND:USW00093821	LOUISVILLE INTERNATIONAL AIRPORT KY US	20121023	272	156	148.7	38.1811	-85.7391	X	2400	X	2400
GHCND:USW00093821	LOUISVILLE INTERNATIONAL AIRPORT KY US	20121024	272	161	148.7	38.1811	-85.7391	X	2400	X	2400
GHCND:USW00093821	LOUISVILLE INTERNATIONAL AIRPORT KY US	20121025	272	133	148.7	38.1811	-85.7391	X	2400	X	2400
GHCND:USW00093821	LOUISVILLE INTERNATIONAL AIRPORT KY US	20121026	211	72	148.7	38.1811	-85.7391	X	2400	X	2400
GHCND:USW00093821	LOUISVILLE INTERNATIONAL AIRPORT KY US	20121027	133	61	148.7	38.1811	-85.7391	X	2400	X	2400
GHCND:USW00093821	LOUISVILLE INTERNATIONAL AIRPORT KY US	20121028	111	56	148.7	38.1811	-85.7391	X	2400	X	2400
GHCND:USW00093821	LOUISVILLE INTERNATIONAL AIRPORT KY US	20121029	139	39	148.7	38.1811	-85.7391	X	2400	X	2400
GHCND:USW00093821	LOUISVILLE INTERNATIONAL AIRPORT KY US	20121030	78	50	148.7	38.1811	-85.7391	X	2400	X	2400
GHCND:USW00093821	LOUISVILLE INTERNATIONAL AIRPORT KY US	20121031	122	33	148.7	38.1811	-85.7391	X	2400	X	2400
GHCND:USW00093821	LOUISVILLE INTERNATIONAL AIRPORT KY US	20121101	150	11	148.7	38.1811	-85.7391	X	2400	X	2400
GHCND:USW00093821	LOUISVILLE INTERNATIONAL AIRPORT KY US	20121102	139	61	148.7	38.1811	-85.7391	X	2400	X	2400
GHCND:USW00093821	LOUISVILLE INTERNATIONAL AIRPORT KY US	20121103	100	39	148.7	38.1811	-85.7391	X	2400	X	2400
GHCND:USW00093821	LOUISVILLE INTERNATIONAL AIRPORT KY US	20121104	122	17	148.7	38.1811	-85.7391	X	2400	X	2400
GHCND:USW00093821	LOUISVILLE INTERNATIONAL AIRPORT KY US	20121105	106	-6	148.7	38.1811	-85.7391	X	2400	X	2400
GHCND:USW00093821	LOUISVILLE INTERNATIONAL AIRPORT KY US	20121106	122	22	148.7	38.1811	-85.7391	X	2400	X	2400
GHCND:USW00093821	LOUISVILLE INTERNATIONAL AIRPORT KY US	20121107	100	39	148.7	38.1811	-85.7391	X	2400	X	2400
GHCND:USW00093821	LOUISVILLE INTERNATIONAL AIRPORT KY US	20121108	133	11	148.7	38.1811	-85.7391	X	2400	X	2400
GHCND:USW00093821	LOUISVILLE INTERNATIONAL AIRPORT KY US	20121109	183	6	148.7	38.1811	-85.7391	X	2400	X	2400
GHCND:USW00093821	LOUISVILLE INTERNATIONAL AIRPORT KY US	20121110	233	89	148.7	38.1811	-85.7391	X	2400	X	2400
GHCND:USW00093821	LOUISVILLE INTERNATIONAL AIRPORT KY US	20121111	222	117	148.7	38.1811	-85.7391	X	2400	X	2400
GHCND:USW00093821	LOUISVILLE INTERNATIONAL AIRPORT KY US	20121112	183	11	148.7	38.1811	-85.7391	X	2400	X	2400
GHCND:USW00093821	LOUISVILLE INTERNATIONAL AIRPORT KY US	20121113	94	-17	148.7	38.1811	-85.7391	X	2400	X	2400
GHCND:USW00093821	LOUISVILLE INTERNATIONAL AIRPORT KY US	20121114	94	-11	148.7	38.1811	-85.7391	X	2400	X	2400
GHCND:USW00093821	LOUISVILLE INTERNATIONAL AIRPORT KY US	20121115	106	-17	148.7	38.1811	-85.7391	X	2400	X	2400
GHCND:USW00093821	LOUISVILLE INTERNATIONAL AIRPORT KY US	20121116	122	-6	148.7	38.1811	-85.7391	X	2400	X	2400
GHCND:USW00093821	LOUISVILLE INTERNATIONAL AIRPORT KY US	20121117	161	-6	148.7	38.1811	-85.7391	X	2400	X	2400
GHCND:USW00093821	LOUISVILLE INTERNATIONAL AIRPORT KY US	20121118	183	0	148.7	38.1811	-85.7391	X	2400	X	2400
GHCND:USW00093821	LOUISVILLE INTERNATIONAL AIRPORT KY US	20121119	178	17	148.7	38.1811	-85.7391	X	2400	X	2400
GHCND:USW00093821	LOUISVILLE INTERNATIONAL AIRPORT KY US	20121120	183	61	148.7	38.1811	-85.7391	X	2400	X	2400
GHCND:USW00093821	LOUISVILLE INTERNATIONAL AIRPORT KY US	20121121	183	67	148.7	38.1811	-85.7391	X	2400	X	2400

GHCND:USW00093821	LOUISVILLE INTERNATIONAL AIRPORT KY US	20121122	200	28	148.7	38.1811	-85.7391	X	2400	X	2400
GHCND:USW00093821	LOUISVILLE INTERNATIONAL AIRPORT KY US	20121123	150	0	148.7	38.1811	-85.7391	X	2400	X	2400
GHCND:USW00093821	LOUISVILLE INTERNATIONAL AIRPORT KY US	20121124	33	-44	148.7	38.1811	-85.7391	X	2400	X	2400
GHCND:USW00093821	LOUISVILLE INTERNATIONAL AIRPORT KY US	20121125	133	-22	148.7	38.1811	-85.7391	X	2400	X	2400
GHCND:USW00093821	LOUISVILLE INTERNATIONAL AIRPORT KY US	20121126	100	6	148.7	38.1811	-85.7391	X	2400	X	2400
GHCND:USW00093821	LOUISVILLE INTERNATIONAL AIRPORT KY US	20121127	78	-11	148.7	38.1811	-85.7391	X	2400	X	2400
GHCND:USW00093821	LOUISVILLE INTERNATIONAL AIRPORT KY US	20121128	89	-28	148.7	38.1811	-85.7391	X	2400	X	2400
GHCND:USW00093821	LOUISVILLE INTERNATIONAL AIRPORT KY US	20121129	122	-28	148.7	38.1811	-85.7391	X	2400	X	2400
GHCND:USW00093821	LOUISVILLE INTERNATIONAL AIRPORT KY US	20121130	161	72	148.7	38.1811	-85.7391	X	2400	X	2400
GHCND:USW00093821	LOUISVILLE INTERNATIONAL AIRPORT KY US	20121201	189	89	148.7	38.1811	-85.7391	X	2400	X	2400
GHCND:USW00093821	LOUISVILLE INTERNATIONAL AIRPORT KY US	20121202	189	150	148.7	38.1811	-85.7391	X	2400	X	2400
GHCND:USW00093821	LOUISVILLE INTERNATIONAL AIRPORT KY US	20121203	239	172	148.7	38.1811	-85.7391	X	2400	X	2400
GHCND:USW00093821	LOUISVILLE INTERNATIONAL AIRPORT KY US	20121204	194	89	148.7	38.1811	-85.7391	X	2400	X	2400
GHCND:USW00093821	LOUISVILLE INTERNATIONAL AIRPORT KY US	20121205	139	39	148.7	38.1811	-85.7391	X	2400	X	2400
GHCND:USW00093821	LOUISVILLE INTERNATIONAL AIRPORT KY US	20121206	106	6	148.7	38.1811	-85.7391	X	2400	X	2400
GHCND:USW00093821	LOUISVILLE INTERNATIONAL AIRPORT KY US	20121207	144	100	148.7	38.1811	-85.7391	X	2400	X	2400
GHCND:USW00093821	LOUISVILLE INTERNATIONAL AIRPORT KY US	20121208	156	100	148.7	38.1811	-85.7391	X	2400	X	2400
GHCND:USW00093821	LOUISVILLE INTERNATIONAL AIRPORT KY US	20121209	189	100	148.7	38.1811	-85.7391	X	2400	X	2400
GHCND:USW00093821	LOUISVILLE INTERNATIONAL AIRPORT KY US	20121210	144	6	148.7	38.1811	-85.7391	X	2400	X	2400
GHCND:USW00093821	LOUISVILLE INTERNATIONAL AIRPORT KY US	20121211	39	-17	148.7	38.1811	-85.7391	X	2400	X	2400
GHCND:USW00093821	LOUISVILLE INTERNATIONAL AIRPORT KY US	20121212	83	-39	148.7	38.1811	-85.7391	X	2400	X	2400
GHCND:USW00093821	LOUISVILLE INTERNATIONAL AIRPORT KY US	20121213	100	-33	148.7	38.1811	-85.7391	X	2400	X	2400
GHCND:USW00093821	LOUISVILLE INTERNATIONAL AIRPORT KY US	20121214	139	-17	148.7	38.1811	-85.7391	X	2400	X	2400
GHCND:USW00093821	LOUISVILLE INTERNATIONAL AIRPORT KY US	20121215	156	61	148.7	38.1811	-85.7391	X	2400	X	2400
GHCND:USW00093821	LOUISVILLE INTERNATIONAL AIRPORT KY US	20121216	178	139	148.7	38.1811	-85.7391	X	2400	X	2400
GHCND:USW00093821	LOUISVILLE INTERNATIONAL AIRPORT KY US	20121217	167	83	148.7	38.1811	-85.7391	X	2400	X	2400
GHCND:USW00093821	LOUISVILLE INTERNATIONAL AIRPORT KY US	20121218	100	44	148.7	38.1811	-85.7391	X	2400	X	2400
GHCND:USW00093821	LOUISVILLE INTERNATIONAL AIRPORT KY US	20121219	117	33	148.7	38.1811	-85.7391	X	2400	X	2400
GHCND:USW00093821	LOUISVILLE INTERNATIONAL AIRPORT KY US	20121220	139	0	148.7	38.1811	-85.7391	X	2400	X	2400
GHCND:USW00093821	LOUISVILLE INTERNATIONAL AIRPORT KY US	20121221	28	-28	148.7	38.1811	-85.7391	X	2400	X	2400
GHCND:USW00093821	LOUISVILLE INTERNATIONAL AIRPORT KY US	20121222	44	-61	148.7	38.1811	-85.7391	X	2400	X	2400
GHCND:USW00093821	LOUISVILLE INTERNATIONAL AIRPORT KY US	20121223	128	-17	148.7	38.1811	-85.7391	X	2400	X	2400
GHCND:USW00093821	LOUISVILLE INTERNATIONAL AIRPORT KY US	20121224	111	11	148.7	38.1811	-85.7391	X	2400	X	2400
GHCND:USW00093821	LOUISVILLE INTERNATIONAL AIRPORT KY US	20121225	33	11	148.7	38.1811	-85.7391	X	2400	X	2400
GHCND:USW00093821	LOUISVILLE INTERNATIONAL AIRPORT KY US	20121226	17	0	148.7	38.1811	-85.7391	X	2400	X	2400
GHCND:USW00093821	LOUISVILLE INTERNATIONAL AIRPORT KY US	20121227	22	-22	148.7	38.1811	-85.7391	X	2400	X	2400
GHCND:USW00093821	LOUISVILLE INTERNATIONAL AIRPORT KY US	20121228	33	0	148.7	38.1811	-85.7391	X	2400	X	2400
GHCND:USW00093821	LOUISVILLE INTERNATIONAL AIRPORT KY US	20121229	11	-28	148.7	38.1811	-85.7391	X	2400	X	2400
GHCND:USW00093821	LOUISVILLE INTERNATIONAL AIRPORT KY US	20121230	11	-67	148.7	38.1811	-85.7391	X	2400	X	2400
GHCND:USW00093821	LOUISVILLE INTERNATIONAL AIRPORT KY US	20121231	39	-22	148.7	38.1811	-85.7391	X	2400	X	2400
GHCND:USW00093821	LOUISVILLE INTERNATIONAL AIRPORT KY US	20130101	28	-6	148.7	38.1811	-85.7391	X	2400	X	2400
GHCND:USW00093821	LOUISVILLE INTERNATIONAL AIRPORT KY US	20130102	17	-44	148.7	38.1811	-85.7391	X	2400	X	2400
GHCND:USW00093821	LOUISVILLE INTERNATIONAL AIRPORT KY US	20130103	50	-61	148.7	38.1811	-85.7391	X	2400	X	2400
GHCND:USW00093821	LOUISVILLE INTERNATIONAL AIRPORT KY US	20130104	50	-22	148.7	38.1811	-85.7391	X	2400	X	2400
GHCND:USW00093821	LOUISVILLE INTERNATIONAL AIRPORT KY US	20130105	78	-44	148.7	38.1811	-85.7391	X	2400	X	2400
GHCND:USW00093821	LOUISVILLE INTERNATIONAL AIRPORT KY US	20130106	56	-28	148.7	38.1811	-85.7391	X	2400	X	2400
GHCND:USW00093821	LOUISVILLE INTERNATIONAL AIRPORT KY US	20130107	67	-56	148.7	38.1811	-85.7391	X	2400	X	2400
GHCND:USW00093821	LOUISVILLE INTERNATIONAL AIRPORT KY US	20130108	128	-39	148.7	38.1811	-85.7391	X	2400	X	2400
GHCND:USW00093821	LOUISVILLE INTERNATIONAL AIRPORT KY US	20130109	156	50	148.7	38.1811	-85.7391	X	2400	X	2400
GHCND:USW00093821	LOUISVILLE INTERNATIONAL AIRPORT KY US	20130110	122	61	148.7	38.1811	-85.7391	X	2400	X	2400
GHCND:USW00093821	LOUISVILLE INTERNATIONAL AIRPORT KY US	20130111	200	122	148.7	38.1811	-85.7391	X	2400	X	2400
GHCND:USW00093821	LOUISVILLE INTERNATIONAL AIRPORT KY US	20130112	206	150	148.7	38.1811	-85.7391	X	2400	X	2400
GHCND:USW00093821	LOUISVILLE INTERNATIONAL AIRPORT KY US	20130113	206	6	148.7	38.1811	-85.7391	X	2400	X	2400
GHCND:USW00093821	LOUISVILLE INTERNATIONAL AIRPORT KY US	20130114	6	-33	148.7	38.1811	-85.7391	X	2400	X	2400
GHCND:USW00093821	LOUISVILLE INTERNATIONAL AIRPORT KY US	20130115	6	-44	148.7	38.1811	-85.7391	X	2400	X	2400
GHCND:USW00093821	LOUISVILLE INTERNATIONAL AIRPORT KY US	20130116	11	-6	148.7	38.1811	-85.7391	X	2400	X	2400
GHCND:USW00093821	LOUISVILLE INTERNATIONAL AIRPORT KY US	20130117	83	-11	148.7	38.1811	-85.7391	X	2400	X	2400
GHCND:USW00093821	LOUISVILLE INTERNATIONAL AIRPORT KY US	20130118	72	-39	148.7	38.1811	-85.7391	X	2400	X	2400
GHCND:USW00093821	LOUISVILLE INTERNATIONAL AIRPORT KY US	20130119	139	44	148.7	38.1811	-85.7391	X	2400	X	2400
GHCND:USW00093821	LOUISVILLE INTERNATIONAL AIRPORT KY US	20130120	94	-28	148.7	38.1811	-85.7391	X	2400	X	2400
GHCND:USW00093821	LOUISVILLE INTERNATIONAL AIRPORT KY US	20130121	0	-89	148.7	38.1811	-85.7391	X	2400	X	2400
GHCND:USW00093821	LOUISVILLE INTERNATIONAL AIRPORT KY US	20130122	-50	-117	148.7	38.1811	-85.7391	X	2400	X	2400
GHCND:USW00093821	LOUISVILLE INTERNATIONAL AIRPORT KY US	20130123	39	-94	148.7	38.1811	-85.7391	X	2400	X	2400
GHCND:USW00093821	LOUISVILLE INTERNATIONAL AIRPORT KY US	20130124	0	-61	148.7	38.1811	-85.7391	X	2400	X	2400
GHCND:USW00093821	LOUISVILLE INTERNATIONAL AIRPORT KY US	20130125	-17	-50	148.7	38.1811	-85.7391	X	2400	X	2400
GHCND:USW00093821	LOUISVILLE INTERNATIONAL AIRPORT KY US	20130126	39	-56	148.7	38.1811	-85.7391	X	2400	X	2400
GHCND:USW00093821	LOUISVILLE INTERNATIONAL AIRPORT KY US	20130127	83	-44	148.7	38.1811	-85.7391	X	2400	X	2400
GHCND:USW00093821	LOUISVILLE INTERNATIONAL AIRPORT KY US	20130128	150	83	148.7	38.1811	-85.7391	X	2400	X	2400
GHCND:USW00093821	LOUISVILLE INTERNATIONAL AIRPORT KY US	20130129	194	128	148.7	38.1811	-85.7391	X	2400	X	2400
GHCND:USW00093821	LOUISVILLE INTERNATIONAL AIRPORT KY US	20130130	217	6	148.7	38.1811	-85.7391	X	2400	X	2400
GHCND:USW00093821	LOUISVILLE INTERNATIONAL AIRPORT KY US	20130131	28	-72	148.7	38.1811	-85.7391	X	2400	X	2400
GHCND:USW00093821	LOUISVILLE INTERNATIONAL AIRPORT KY US	20130201	-61	-128	148.7	38.1811	-85.7391	X	2400	X	2400
GHCND:USW00093821	LOUISVILLE INTERNATIONAL AIRPORT KY US	20130202	22	-67	148.7	38.1811	-85.7391	X	2400	X	2400
GHCND:USW00093821	LOUISVILLE INTERNATIONAL AIRPORT KY US	20130203	0	-39	148.7	38.1811	-85.7391	X	2400	X	2400
GHCND:USW00093821	LOUISVILLE INTERNATIONAL AIRPORT KY US	20130204	89	-67	148.7	38.1811	-85.7391	X	2400	X	2400
GHCND:USW00093821	LOUISVILLE INTERNATIONAL AIRPORT KY US	20130205	106	17	148.7	38.1811	-85.7391	X	2400	X	2400
GHCND:USW00093821	LOUISVILLE INTERNATIONAL AIRPORT KY US	20130206	72	-17	148.7	38.1811	-85.7391	X	2400	X	2400
GHCND:USW00093821	LOUISVILLE INTERNATIONAL AIRPORT KY US	20130207	194	11	148.7	38.1811	-85.7391	X	2400	X	2400
GHCND:USW00093821	LOUISVILLE INTERNATIONAL AIRPORT KY US	20130208	128	11	148.7	38.1811	-85.7391	X	2400	X	2400
GHCND:USW00093821	LOUISVILLE INTERNATIONAL AIRPORT KY US	20130209	83	-28	148.7	38.1811	-85.7391	X	2400	X	2400
GHCND:USW00093821	LOUISVILLE INTERNATIONAL AIRPORT KY US	20130210	150	28	148.7	38.1811	-85.7391	X	2400	X	2400
GHCND:USW00093821	LOUISVILLE INTERNATIONAL AIRPORT KY US	20130211	133	44	148.7	38.1811	-85.7391	X	2400	X	2400
GHCND:USW00093821	LOUISVILLE INTERNATIONAL AIRPORT KY US	20130212	106	6	148.7	38.1811	-85.7391	X	2400	X	2400
GHCND:USW00093821	LOUISVILLE INTERNATIONAL AIRPORT KY US	20130213	67	0	148.7	38.1811	-85.7391	X	2400	X	2400
GHCND:USW00093821	LOUISVILLE INTERNATIONAL AIRPORT KY US	20130214	144	22	148.7	38.1811	-85.7391	X	2400	X	2400
GHCND:USW00093821	LOUISVILLE INTERNATIONAL AIRPORT KY US	20130215	78	-17	148.7	38.1811	-85.7391	X	2400	X	2400
GHCND:USW00093821	LOUISVILLE INTERNATIONAL AIRPORT KY US	20130216	28	-50	148.7	38.1811	-85.7391	X	2400	X	2400
GHCND:USW00093821	LOUISVILLE INTERNATIONAL AIRPORT KY US	20130217	44	-67	148.7	38.1811	-85.7391	X	2400	X	2400
GHCND:USW00093821	LOUISVILLE INTERNATIONAL AIRPORT KY US	20130218	172	-17	148.7	38.1811	-85.7391	X	2400	X	2400
GHCND:USW00093821	LOUISVILLE INTERNATIONAL AIRPORT KY US	20130219	89	-39	148.7	38.1811	-85.7391	X	2400	X	2400
GHCND:USW00093821	LOUISVILLE INTERNATIONAL AIRPORT KY US	20130220	11	-67	148.7	38.1811	-85.7391	X	2400	X	2400
GHCND:USW00093821	LOUISVILLE INTERNATIONAL AIRPORT KY US	20130221	39	-61	148.7	38.1811	-85.7391	X	2400	X	2400
GHCND:USW00093821	LOUISVILLE INTERNATIONAL AIRPORT KY US	20130222	100	6	148.7	38.1811	-85.7391	X	2400	X	2400
GHCND:USW00093821	LOUISVILLE INTERNATIONAL AIRPORT KY US	20130223	89	-17	148.7	38.1811	-85.7391	X	2400	X	2400
GHCND:USW00093821	LOUISVILLE INTERNATIONAL AIRPORT KY US	20130224	100	-44	148.7	38.1811	-85.7391	X	2400	X	2400
GHCND:USW00093821	LOUISVILLE INTERNATIONAL AIRPORT KY US	20130225	117	-11	148.7	38.1811	-85.7391	X	2400	X	2400
GHCND:USW00093821	LOUISVILLE INTERNATIONAL AIRPORT KY US	20130226	106	50	148.7	38.1811	-85.7391	X	2400	X	2400
GHCND:USW00093821	LOUISVILLE INTERNATIONAL AIRPORT KY US	20130227	50	11	148.7	38.1811	-85.7391	X	2400	X	2400
GHCND:USW00093821	LOUISVILLE INTERNATIONAL AIRPORT KY US	20130228	39	11	148.7	38.1811	-85.7391	X	2400	X	2400
GHCND:USW00093821	LOUISVILLE INTERNATIONAL AIRPORT KY US	20130301	39	6	148.7	38.1811	-85.7391	X	2400	X	2400
GHCND:USW00093821	LOUISVILLE INTERNATIONAL AIRPORT KY US	20130302	11	-17	148.7	38.1811	-85.7391	X	2400	X	2400
GHCND:USW00093821	LOUISVILLE INTERNATIONAL AIRPORT KY US	20130303	44	-33	148.7	38.1811	-85.7391	X	2400	X	2400
GHCND:USW00093821	LOUISVILLE INTERNATIONAL AIRPORT KY US	20130304	72	-50	148.7	38.1811	-85.7391	X	2400	X	2400
GHCND:USW00093821	LOUISVILLE INTERNATIONAL AIRPORT KY US	20130305	89	-6	148.7	38.1811	-85.7391	X	2400	X	2400
GHCND:USW00093821	LOUISVILLE INTERNATIONAL AIRPORT KY US	20130306	17	-6	148.7	38.1811	-85.7391	X	2400	X	2400
GHCND:USW00093821	LOUISVILLE INTERNATIONAL AIRPORT KY US	20130307	39	0	148.7	38.1811	-85.7391	X	2400	X	2400
GHCND:USW00093821	LOUISVILLE INTERNATIONAL AIRPORT KY US	20130308	100	-11	148.7	38.1811	-85.7391	X	2400	X	2400
GHCND:USW00093821	LOUISVILLE INTERNATIONAL AIRPORT KY US	20130309	172	11	148.7	38.1811	-85.7391	X	2400	X	2400
GHCND:USW00093821	LOUISVILLE INTERNATIONAL AIRPORT KY US	20130310	217	111	148.7	38.1811	-85.7391	X	2400	X	2400
GHCND:USW00093821	LOUISVILLE INTERNATIONAL AIRPORT KY US	20130311	139	33	148.7	38.1811	-85.7391	X	2400	X	2400
GHCND:USW00093821	LOUISVILLE INTERNATIONAL AIRPORT KY US	20130312	106	22	148.7	38.1811	-85.7391	X	2400	X	2400
GHCND:USW00093821	LOUISVILLE INTERNATIONAL AIRPORT KY US	20130313	33	-22	148.7	38.1811	-85.7391	X	2400	X	2400
GHCND:USW00093821	LOUISVILLE INTERNATIONAL AIRPORT KY US	20130314	89	-44	148.7	38.1811	-85.7391	X	2400	X	2400
GHCND:USW00093821	LOUISVILLE INTERNATIONAL AIRPORT KY US	20130315	178	6	148.7	38.1811	-85.7391	X	2400	X	2400
GHCND:USW00093821	LOUISVILLE INTERNATIONAL AIRPORT KY US	20130316	228	61	148.7	38.1811	-85.7391	X	2400	X	2400
GHCND:USW00093821	LOUISVILLE INTERNATIONAL AIRPORT KY US	20130317	61	11	148.7	38.1811	-85.7391	X	2400	X	2400
GHCND:USW00093821	LOUISVILLE INTERNATIONAL AIRPORT KY US	20130318	117	28	148.7	38.1811	-85.7391	X	2400	X	2400
GHCND:USW00093821	LOUISVILLE INTERNATIONAL AIRPORT KY US	20130319	94	-6	148.7	38.1811	-85.7391	X	2400	X	2400
GHCND:USW00093821	LOUISVILLE INTERNATIONAL AIRPORT KY US	20130320	72	-39	148.7	38.1811	-85.7391	X	2400	X	2400
GHCND:USW00093821	LOUISVILLE INTERNATIONAL AIRPORT KY US	20130321	22	-61	148.7	38.1811	-85.7391	X	2400	X	2400
GHCND:USW00093821	LOUISVILLE INTERNATIONAL AIRPORT KY US	20130322	72	-44	148.7	38.1811	-85.7391	X	2400	X	2400
GHCND:USW00093821	LOUISVILLE INTERNATIONAL AIRPORT KY US	20130323	139	39	148.7	38.1811	-85.7391	X	2400	X	2400
GHCND:USW00093821	LOUISVILLE INTERNATIONAL AIRPORT KY US	20130324	83	17	148.7	38.1811	-85.7391	X	2400	X	2400
GHCND:USW00093821	LOUISVILLE INTERNATIONAL AIRPORT KY US	20130325	33	0	148.7	38.1811	-85.7391	X	2400	X	2400

GHCND:USW00093821	LOUISVILLE INTERNATIONAL AIRPORT KY US	20130326	61	6	148.7	38.1811	-85.7391	X	2400	X	2400
GHCND:USW00093821	LOUISVILLE INTERNATIONAL AIRPORT KY US	20130327	89	-17	148.7	38.1811	-85.7391	X	2400	X	2400
GHCND:USW00093821	LOUISVILLE INTERNATIONAL AIRPORT KY US	20130328	122	-17	148.7	38.1811	-85.7391	X	2400	X	2400
GHCND:USW00093821	LOUISVILLE INTERNATIONAL AIRPORT KY US	20130329	150	17	148.7	38.1811	-85.7391	X	2400	X	2400
GHCND:USW00093821	LOUISVILLE INTERNATIONAL AIRPORT KY US	20130330	167	11	148.7	38.1811	-85.7391	X	2400	X	2400
GHCND:USW00093821	LOUISVILLE INTERNATIONAL AIRPORT KY US	20130331	172	94	148.7	38.1811	-85.7391	X	2400	X	2400
GHCND:USW00093821	LOUISVILLE INTERNATIONAL AIRPORT KY US	20130401	122	28	148.7	38.1811	-85.7391	W	2400	W	2400
GHCND:USW00093821	LOUISVILLE INTERNATIONAL AIRPORT KY US	20130402	111	-10	148.7	38.1811	-85.7391	W	2400	W	2400
GHCND:USW00093821	LOUISVILLE INTERNATIONAL AIRPORT KY US	20130403	122	0	148.7	38.1811	-85.7391	W	2400	W	2400
GHCND:USW00093821	LOUISVILLE INTERNATIONAL AIRPORT KY US	20130404	122	39	148.7	38.1811	-85.7391	W	2400	W	2400
GHCND:USW00093821	LOUISVILLE INTERNATIONAL AIRPORT KY US	20130405	200	11	148.7	38.1811	-85.7391	W	2400	W	2400
GHCND:USW00093821	LOUISVILLE INTERNATIONAL AIRPORT KY US	20130406	233	67	148.7	38.1811	-85.7391	W	2400	W	2400
GHCND:USW00093821	LOUISVILLE INTERNATIONAL AIRPORT KY US	20130407	233	161	148.7	38.1811	-85.7391	W	2400	W	2400
GHCND:USW00093821	LOUISVILLE INTERNATIONAL AIRPORT KY US	20130408	239	133	148.7	38.1811	-85.7391	W	2400	W	2400
GHCND:USW00093821	LOUISVILLE INTERNATIONAL AIRPORT KY US	20130409	289	167	148.7	38.1811	-85.7391	W	2400	W	2400
GHCND:USW00093821	LOUISVILLE INTERNATIONAL AIRPORT KY US	20130410	300	183	148.7	38.1811	-85.7391	W	2400	W	2400
GHCND:USW00093821	LOUISVILLE INTERNATIONAL AIRPORT KY US	20130411	256	122	148.7	38.1811	-85.7391	W	2400	W	2400
GHCND:USW00093821	LOUISVILLE INTERNATIONAL AIRPORT KY US	20130412	139	50	148.7	38.1811	-85.7391	W	2400	W	2400
GHCND:USW00093821	LOUISVILLE INTERNATIONAL AIRPORT KY US	20130413	172	28	148.7	38.1811	-85.7391	W	2400	W	2400
GHCND:USW00093821	LOUISVILLE INTERNATIONAL AIRPORT KY US	20130414	244	61	148.7	38.1811	-85.7391	W	2400	W	2400
GHCND:USW00093821	LOUISVILLE INTERNATIONAL AIRPORT KY US	20130415	228	150	148.7	38.1811	-85.7391	W	2400	W	2400
GHCND:USW00093821	LOUISVILLE INTERNATIONAL AIRPORT KY US	20130416	283	156	148.7	38.1811	-85.7391	W	2400	W	2400
GHCND:USW00093821	LOUISVILLE INTERNATIONAL AIRPORT KY US	20130417	256	167	148.7	38.1811	-85.7391	W	2400	W	2400
GHCND:USW00093821	LOUISVILLE INTERNATIONAL AIRPORT KY US	20130418	289	183	148.7	38.1811	-85.7391	W	2400	W	2400
GHCND:USW00093821	LOUISVILLE INTERNATIONAL AIRPORT KY US	20130419	239	50	148.7	38.1811	-85.7391	W	2400	W	2400
GHCND:USW00093821	LOUISVILLE INTERNATIONAL AIRPORT KY US	20130420	144	28	148.7	38.1811	-85.7391	W	2400	W	2400
GHCND:USW00093821	LOUISVILLE INTERNATIONAL AIRPORT KY US	20130421	167	44	148.7	38.1811	-85.7391	W	2400	W	2400
GHCND:USW00093821	LOUISVILLE INTERNATIONAL AIRPORT KY US	20130422	228	50	148.7	38.1811	-85.7391	W	2400	W	2400
GHCND:USW00093821	LOUISVILLE INTERNATIONAL AIRPORT KY US	20130423	222	106	148.7	38.1811	-85.7391	W	2400	W	2400
GHCND:USW00093821	LOUISVILLE INTERNATIONAL AIRPORT KY US	20130424	206	50	148.7	38.1811	-85.7391	W	2400	W	2400
GHCND:USW00093821	LOUISVILLE INTERNATIONAL AIRPORT KY US	20130425	172	17	148.7	38.1811	-85.7391	W	2400	W	2400
GHCND:USW00093821	LOUISVILLE INTERNATIONAL AIRPORT KY US	20130426	178	56	148.7	38.1811	-85.7391	W	2400	W	2400
GHCND:USW00093821	LOUISVILLE INTERNATIONAL AIRPORT KY US	20130427	156	117	148.7	38.1811	-85.7391	W	2400	W	2400
GHCND:USW00093821	LOUISVILLE INTERNATIONAL AIRPORT KY US	20130428	200	128	148.7	38.1811	-85.7391	W	2400	W	2400
GHCND:USW00093821	LOUISVILLE INTERNATIONAL AIRPORT KY US	20130429	200	139	148.7	38.1811	-85.7391	W	2400	W	2400
GHCND:USW00093821	LOUISVILLE INTERNATIONAL AIRPORT KY US	20130430	272	100	148.7	38.1811	-85.7391	W	2400	W	2400
GHCND:USW00093821	LOUISVILLE INTERNATIONAL AIRPORT KY US	20130501	294	133	148.7	38.1811	-85.7391	W	2400	W	2400
GHCND:USW00093821	LOUISVILLE INTERNATIONAL AIRPORT KY US	20130502	250	167	148.7	38.1811	-85.7391	W	2400	W	2400
GHCND:USW00093821	LOUISVILLE INTERNATIONAL AIRPORT KY US	20130503	256	172	148.7	38.1811	-85.7391	W	2400	W	2400
GHCND:USW00093821	LOUISVILLE INTERNATIONAL AIRPORT KY US	20130504	178	117	148.7	38.1811	-85.7391	W	2400	W	2400
GHCND:USW00093821	LOUISVILLE INTERNATIONAL AIRPORT KY US	20130505	133	111	148.7	38.1811	-85.7391	W	2400	W	2400
GHCND:USW00093821	LOUISVILLE INTERNATIONAL AIRPORT KY US	20130506	211	122	148.7	38.1811	-85.7391	W	2400	W	2400
GHCND:USW00093821	LOUISVILLE INTERNATIONAL AIRPORT KY US	20130507	244	139	148.7	38.1811	-85.7391	W	2400	W	2400
GHCND:USW00093821	LOUISVILLE INTERNATIONAL AIRPORT KY US	20130508	267	139	148.7	38.1811	-85.7391	W	2400	W	2400
GHCND:USW00093821	LOUISVILLE INTERNATIONAL AIRPORT KY US	20130509	278	156	148.7	38.1811	-85.7391	W	2400	W	2400
GHCND:USW00093821	LOUISVILLE INTERNATIONAL AIRPORT KY US	20130510	222	172	148.7	38.1811	-85.7391	W	2400	W	2400
GHCND:USW00093821	LOUISVILLE INTERNATIONAL AIRPORT KY US	20130511	183	111	148.7	38.1811	-85.7391	W	2400	W	2400
GHCND:USW00093821	LOUISVILLE INTERNATIONAL AIRPORT KY US	20130512	161	56	148.7	38.1811	-85.7391	W	2400	W	2400
GHCND:USW00093821	LOUISVILLE INTERNATIONAL AIRPORT KY US	20130513	200	56	148.7	38.1811	-85.7391	W	2400	W	2400
GHCND:USW00093821	LOUISVILLE INTERNATIONAL AIRPORT KY US	20130514	294	89	148.7	38.1811	-85.7391	W	2400	W	2400
GHCND:USW00093821	LOUISVILLE INTERNATIONAL AIRPORT KY US	20130515	311	211	148.7	38.1811	-85.7391	W	2400	W	2400
GHCND:USW00093821	LOUISVILLE INTERNATIONAL AIRPORT KY US	20130516	250	194	148.7	38.1811	-85.7391	W	2400	W	2400
GHCND:USW00093821	LOUISVILLE INTERNATIONAL AIRPORT KY US	20130517	256	178	148.7	38.1811	-85.7391	W	2400	W	2400
GHCND:USW00093821	LOUISVILLE INTERNATIONAL AIRPORT KY US	20130518	267	194	148.7	38.1811	-85.7391	W	2400	W	2400
GHCND:USW00093821	LOUISVILLE INTERNATIONAL AIRPORT KY US	20130519	306	183	148.7	38.1811	-85.7391	W	2400	W	2400
GHCND:USW00093821	LOUISVILLE INTERNATIONAL AIRPORT KY US	20130520	294	194	148.7	38.1811	-85.7391	W	2400	W	2400
GHCND:USW00093821	LOUISVILLE INTERNATIONAL AIRPORT KY US	20130521	300	211	148.7	38.1811	-85.7391	W	2400	W	2400
GHCND:USW00093821	LOUISVILLE INTERNATIONAL AIRPORT KY US	20130522	267	189	148.7	38.1811	-85.7391	W	2400	W	2400
GHCND:USW00093821	LOUISVILLE INTERNATIONAL AIRPORT KY US	20130523	222	128	148.7	38.1811	-85.7391	W	2400	W	2400
GHCND:USW00093821	LOUISVILLE INTERNATIONAL AIRPORT KY US	20130524	211	106	148.7	38.1811	-85.7391	W	2400	W	2400
GHCND:USW00093821	LOUISVILLE INTERNATIONAL AIRPORT KY US	20130525	228	83	148.7	38.1811	-85.7391	W	2400	W	2400
GHCND:USW00093821	LOUISVILLE INTERNATIONAL AIRPORT KY US	20130526	239	133	148.7	38.1811	-85.7391	W	2400	W	2400
GHCND:USW00093821	LOUISVILLE INTERNATIONAL AIRPORT KY US	20130527	300	161	148.7	38.1811	-85.7391	W	2400	W	2400
GHCND:USW00093821	LOUISVILLE INTERNATIONAL AIRPORT KY US	20130528	306	228	148.7	38.1811	-85.7391	W	2400	W	2400
GHCND:USW00093821	LOUISVILLE INTERNATIONAL AIRPORT KY US	20130529	317	211	148.7	38.1811	-85.7391	W	2400	W	2400
GHCND:USW00093821	LOUISVILLE INTERNATIONAL AIRPORT KY US	20130530	317	217	148.7	38.1811	-85.7391	W	2400	W	2400
GHCND:USW00093821	LOUISVILLE INTERNATIONAL AIRPORT KY US	20130531	272	228	148.7	38.1811	-85.7391	W	2400	W	2400
GHCND:USW00093821	LOUISVILLE INTERNATIONAL AIRPORT KY US	20130601	256	183	148.7	38.1811	-85.7391	W	2400	W	2400
GHCND:USW00093821	LOUISVILLE INTERNATIONAL AIRPORT KY US	20130602	267	178	148.7	38.1811	-85.7391	W	2400	W	2400
GHCND:USW00093821	LOUISVILLE INTERNATIONAL AIRPORT KY US	20130603	233	161	148.7	38.1811	-85.7391	W	2400	W	2400
GHCND:USW00093821	LOUISVILLE INTERNATIONAL AIRPORT KY US	20130604	261	128	148.7	38.1811	-85.7391	W	2400	W	2400
GHCND:USW00093821	LOUISVILLE INTERNATIONAL AIRPORT KY US	20130605	300	167	148.7	38.1811	-85.7391	W	2400	W	2400
GHCND:USW00093821	LOUISVILLE INTERNATIONAL AIRPORT KY US	20130606	272	206	148.7	38.1811	-85.7391	W	2400	W	2400
GHCND:USW00093821	LOUISVILLE INTERNATIONAL AIRPORT KY US	20130607	278	183	148.7	38.1811	-85.7391	W	2400	W	2400
GHCND:USW00093821	LOUISVILLE INTERNATIONAL AIRPORT KY US	20130608	278	194	148.7	38.1811	-85.7391	W	2400	W	2400
GHCND:USW00093821	LOUISVILLE INTERNATIONAL AIRPORT KY US	20130609	278	178	148.7	38.1811	-85.7391	W	2400	W	2400
GHCND:USW00093821	LOUISVILLE INTERNATIONAL AIRPORT KY US	20130610	256	194	148.7	38.1811	-85.7391	W	2400	W	2400
GHCND:USW00093821	LOUISVILLE INTERNATIONAL AIRPORT KY US	20130611	306	183	148.7	38.1811	-85.7391	W	2400	W	2400
GHCND:USW00093821	LOUISVILLE INTERNATIONAL AIRPORT KY US	20130612	339	250	148.7	38.1811	-85.7391	W	2400	W	2400
GHCND:USW00093821	LOUISVILLE INTERNATIONAL AIRPORT KY US	20130613	289	200	148.7	38.1811	-85.7391	W	2400	W	2400
GHCND:USW00093821	LOUISVILLE INTERNATIONAL AIRPORT KY US	20130614	294	156	148.7	38.1811	-85.7391	W	2400	W	2400
GHCND:USW00093821	LOUISVILLE INTERNATIONAL AIRPORT KY US	20130615	306	183	148.7	38.1811	-85.7391	W	2400	W	2400
GHCND:USW00093821	LOUISVILLE INTERNATIONAL AIRPORT KY US	20130616	294	206	148.7	38.1811	-85.7391	W	2400	W	2400
GHCND:USW00093821	LOUISVILLE INTERNATIONAL AIRPORT KY US	20130617	322	200	148.7	38.1811	-85.7391	W	2400	W	2400
GHCND:USW00093821	LOUISVILLE INTERNATIONAL AIRPORT KY US	20130618	311	194	148.7	38.1811	-85.7391	W	2400	W	2400
GHCND:USW00093821	LOUISVILLE INTERNATIONAL AIRPORT KY US	20130619	294	183	148.7	38.1811	-85.7391	W	2400	W	2400
GHCND:USW00093821	LOUISVILLE INTERNATIONAL AIRPORT KY US	20130620	311	194	148.7	38.1811	-85.7391	W	2400	W	2400
GHCND:USW00093821	LOUISVILLE INTERNATIONAL AIRPORT KY US	20130621	322	200	148.7	38.1811	-85.7391	W	2400	W	2400
GHCND:USW00093821	LOUISVILLE INTERNATIONAL AIRPORT KY US	20130622	328	211	148.7	38.1811	-85.7391	W	2400	W	2400
GHCND:USW00093821	LOUISVILLE INTERNATIONAL AIRPORT KY US	20130623	317	211	148.7	38.1811	-85.7391	W	2400	W	2400
GHCND:USW00093821	LOUISVILLE INTERNATIONAL AIRPORT KY US	20130624	278	222	148.7	38.1811	-85.7391	W	2400	W	2400
GHCND:USW00093821	LOUISVILLE INTERNATIONAL AIRPORT KY US	20130625	339	211	148.7	38.1811	-85.7391	W	2400	W	2400
GHCND:USW00093821	LOUISVILLE INTERNATIONAL AIRPORT KY US	20130626	311	206	148.7	38.1811	-85.7391	W	2400	W	2400
GHCND:USW00093821	LOUISVILLE INTERNATIONAL AIRPORT KY US	20130627	328	211	148.7	38.1811	-85.7391	W	2400	W	2400
GHCND:USW00093821	LOUISVILLE INTERNATIONAL AIRPORT KY US	20130628	317	228	148.7	38.1811	-85.7391	W	2400	W	2400
GHCND:USW00093821	LOUISVILLE INTERNATIONAL AIRPORT KY US	20130629	289	183	148.7	38.1811	-85.7391	W	2400	W	2400
GHCND:USW00093821	LOUISVILLE INTERNATIONAL AIRPORT KY US	20130630	278	183	148.7	38.1811	-85.7391	W	2400	W	2400
GHCND:USW00093821	LOUISVILLE INTERNATIONAL AIRPORT KY US	20130701	283	178	148.7	38.1811	-85.7391	W	2400	W	2400
GHCND:USW00093821	LOUISVILLE INTERNATIONAL AIRPORT KY US	20130702	283	178	148.7	38.1811	-85.7391	W	2400	W	2400
GHCND:USW00093821	LOUISVILLE INTERNATIONAL AIRPORT KY US	20130703	289	189	148.7	38.1811	-85.7391	W	2400	W	2400
GHCND:USW00093821	LOUISVILLE INTERNATIONAL AIRPORT KY US	20130704	233	200	148.7	38.1811	-85.7391	W	2400	W	2400
GHCND:USW00093821	LOUISVILLE INTERNATIONAL AIRPORT KY US	20130705	267	194	148.7	38.1811	-85.7391	W	2400	W	2400
GHCND:USW00093821	LOUISVILLE INTERNATIONAL AIRPORT KY US	20130706	239	200	148.7	38.1811	-85.7391	W	2400	W	2400
GHCND:USW00093821	LOUISVILLE INTERNATIONAL AIRPORT KY US	20130707	306	194	148.7	38.1811	-85.7391	W	2400	W	2400
GHCND:USW00093821	LOUISVILLE INTERNATIONAL AIRPORT KY US	20130708	322	206	148.7	38.1811	-85.7391	W	2400	W	2400
GHCND:USW00093821	LOUISVILLE INTERNATIONAL AIRPORT KY US	20130709	328	250	148.7	38.1811	-85.7391	W	2400	W	2400
GHCND:USW00093821	LOUISVILLE INTERNATIONAL AIRPORT KY US	20130710	328	217	148.7	38.1811	-85.7391	W	2400	W	2400
GHCND:USW00093821	LOUISVILLE INTERNATIONAL AIRPORT KY US	20130711	294	206	148.7	38.1811	-85.7391	W	2400	W	2400
GHCND:USW00093821	LOUISVILLE INTERNATIONAL AIRPORT KY US	20130712	283	172	148.7	38.1811	-85.7391	W	2400	W	2400
GHCND:USW00093821	LOUISVILLE INTERNATIONAL AIRPORT KY US	20130713	294	178	148.7	38.1811	-85.7391	W	2400	W	2400
GHCND:USW00093821	LOUISVILLE INTERNATIONAL AIRPORT KY US	20130714	333	211	148.7	38.1811	-85.7391	W	2400	W	2400
GHCND:USW00093821	LOUISVILLE INTERNATIONAL AIRPORT KY US	20130715	333	233	148.7	38.1811	-85.7391	W	2400	W	2400
GHCND:USW00093821	LOUISVILLE INTERNATIONAL AIRPORT KY US	20130716	344	233	148.7	38.1811	-85.7391	W	2400	W	2400
GHCND:USW00093821	LOUISVILLE INTERNATIONAL AIRPORT KY US	20130717	350	250	148.7	38.1811	-85.7391	W	2400	W	2400
GHCND:USW00093821	LOUISVILLE INTERNATIONAL AIRPORT KY US	20130718	333	256	148.7	38.1811	-85.7391	W	2400	W	2400
GHCND:USW00093821	LOUISVILLE INTERNATIONAL AIRPORT KY US	20130719	333	244	148.7	38.1811	-85.7391	W	2400	W	2400
GHCND:USW00093821	LOUISVILLE INTERNATIONAL AIRPORT KY US	20130720	328	244	148.7	38.1811	-85.7391	W	2400	W	2400
GHCND:USW00093821	LOUISVILLE INTERNATIONAL AIRPORT KY US	20130721	322	222	148.7	38.1811	-85.7391	W	2400	W	2400
GHCND:USW00093821	LOUISVILLE INTERNATIONAL AIRPORT KY US	20130722	283	222	148.7	38.1811	-85.7391	W	2400	W	2400
GHCND:USW00093821	LOUISVILLE INTERNATIONAL AIRPORT KY US	20130723	322	228	148.7	38.1811	-85.7391	W	2400	W	2400
GHCND:USW00093821	LOUISVILLE INTERNATIONAL AIRPORT KY US	20130724	272	178	148.7	38.1811	-85.7391	W	2400	W	2400
GHCND:USW00093821	LOUISVILLE INTERNATIONAL AIRPORT KY US	20130725	272	161	148.7	38.1811	-85.7391	W	2400	W	2400
GHCND:USW00093821	LOUISVILLE INTERNATIONAL AIRPORT KY US	20130726	283	172	148.7	38.1811	-85.7391	W	2400	W	2400
GHCND:USW00093821	LOUISVILLE INTERNATIONAL AIRPORT KY US	20130727	267	189	148.7	38.1811	-85.7391	W	2400	W	2400

GHCND:USW00093821	LOUISVILLE INTERNATIONAL AIRPORT KY US	20130728	250	133	148.7	38.1811	-85.7391	W	2400	W	2400
GHCND:USW00093821	LOUISVILLE INTERNATIONAL AIRPORT KY US	20130729	283	150	148.7	38.1811	-85.7391	W	2400	W	2400
GHCND:USW00093821	LOUISVILLE INTERNATIONAL AIRPORT KY US	20130730	267	189	148.7	38.1811	-85.7391	W	2400	W	2400
GHCND:USW00093821	LOUISVILLE INTERNATIONAL AIRPORT KY US	20130731	256	194	148.7	38.1811	-85.7391	W	2400	W	2400
GHCND:USW00093821	LOUISVILLE INTERNATIONAL AIRPORT KY US	20130801	294	200	148.7	38.1811	-85.7391	W	2400	W	2400
GHCND:USW00093821	LOUISVILLE INTERNATIONAL AIRPORT KY US	20130802	300	183	148.7	38.1811	-85.7391	W	2400	W	2400
GHCND:USW00093821	LOUISVILLE INTERNATIONAL AIRPORT KY US	20130803	300	222	148.7	38.1811	-85.7391	W	2400	W	2400
GHCND:USW00093821	LOUISVILLE INTERNATIONAL AIRPORT KY US	20130804	272	183	148.7	38.1811	-85.7391	W	2400	W	2400
GHCND:USW00093821	LOUISVILLE INTERNATIONAL AIRPORT KY US	20130805	289	161	148.7	38.1811	-85.7391	W	2400	W	2400
GHCND:USW00093821	LOUISVILLE INTERNATIONAL AIRPORT KY US	20130806	289	222	148.7	38.1811	-85.7391	W	2400	W	2400
GHCND:USW00093821	LOUISVILLE INTERNATIONAL AIRPORT KY US	20130807	300	228	148.7	38.1811	-85.7391	W	2400	W	2400
GHCND:USW00093821	LOUISVILLE INTERNATIONAL AIRPORT KY US	20130808	311	239	148.7	38.1811	-85.7391	W	2400	W	2400
GHCND:USW00093821	LOUISVILLE INTERNATIONAL AIRPORT KY US	20130809	294	239	148.7	38.1811	-85.7391	W	2400	W	2400
GHCND:USW00093821	LOUISVILLE INTERNATIONAL AIRPORT KY US	20130810	278	233	148.7	38.1811	-85.7391	W	2400	W	2400
GHCND:USW00093821	LOUISVILLE INTERNATIONAL AIRPORT KY US	20130811	322	228	148.7	38.1811	-85.7391	W	2400	W	2400
GHCND:USW00093821	LOUISVILLE INTERNATIONAL AIRPORT KY US	20130812	294	211	148.7	38.1811	-85.7391	W	2400	W	2400
GHCND:USW00093821	LOUISVILLE INTERNATIONAL AIRPORT KY US	20130813	283	178	148.7	38.1811	-85.7391	W	2400	W	2400
GHCND:USW00093821	LOUISVILLE INTERNATIONAL AIRPORT KY US	20130814	244	133	148.7	38.1811	-85.7391	W	2400	W	2400
GHCND:USW00093821	LOUISVILLE INTERNATIONAL AIRPORT KY US	20130815	256	122	148.7	38.1811	-85.7391	W	2400	W	2400
GHCND:USW00093821	LOUISVILLE INTERNATIONAL AIRPORT KY US	20130816	278	144	148.7	38.1811	-85.7391	W	2400	W	2400
GHCND:USW00093821	LOUISVILLE INTERNATIONAL AIRPORT KY US	20130817	289	189	148.7	38.1811	-85.7391	W	2400	W	2400
GHCND:USW00093821	LOUISVILLE INTERNATIONAL AIRPORT KY US	20130818	294	178	148.7	38.1811	-85.7391	W	2400	W	2400
GHCND:USW00093821	LOUISVILLE INTERNATIONAL AIRPORT KY US	20130819	300	200	148.7	38.1811	-85.7391	W	2400	W	2400
GHCND:USW00093821	LOUISVILLE INTERNATIONAL AIRPORT KY US	20130820	300	200	148.7	38.1811	-85.7391	W	2400	W	2400
GHCND:USW00093821	LOUISVILLE INTERNATIONAL AIRPORT KY US	20130821	322	206	148.7	38.1811	-85.7391	W	2400	W	2400
GHCND:USW00093821	LOUISVILLE INTERNATIONAL AIRPORT KY US	20130822	322	228	148.7	38.1811	-85.7391	W	2400	W	2400
GHCND:USW00093821	LOUISVILLE INTERNATIONAL AIRPORT KY US	20130823	317	222	148.7	38.1811	-85.7391	W	2400	W	2400
GHCND:USW00093821	LOUISVILLE INTERNATIONAL AIRPORT KY US	20130824	322	189	148.7	38.1811	-85.7391	W	2400	W	2400
GHCND:USW00093821	LOUISVILLE INTERNATIONAL AIRPORT KY US	20130825	328	189	148.7	38.1811	-85.7391	W	2400	W	2400
GHCND:USW00093821	LOUISVILLE INTERNATIONAL AIRPORT KY US	20130826	322	217	148.7	38.1811	-85.7391	W	2400	W	2400
GHCND:USW00093821	LOUISVILLE INTERNATIONAL AIRPORT KY US	20130827	333	233	148.7	38.1811	-85.7391	W	2400	W	2400
GHCND:USW00093821	LOUISVILLE INTERNATIONAL AIRPORT KY US	20130828	356	239	148.7	38.1811	-85.7391	W	2400	W	2400
GHCND:USW00093821	LOUISVILLE INTERNATIONAL AIRPORT KY US	20130829	344	239	148.7	38.1811	-85.7391	W	2400	W	2400
GHCND:USW00093821	LOUISVILLE INTERNATIONAL AIRPORT KY US	20130830	350	228	148.7	38.1811	-85.7391	W	2400	W	2400
GHCND:USW00093821	LOUISVILLE INTERNATIONAL AIRPORT KY US	20130831	350	217	148.7	38.1811	-85.7391	W	2400	W	2400
GHCND:USW00093821	LOUISVILLE INTERNATIONAL AIRPORT KY US	20130901	311	211	148.7	38.1811	-85.7391	W	2400	W	2400
GHCND:USW00093821	LOUISVILLE INTERNATIONAL AIRPORT KY US	20130902	311	222	148.7	38.1811	-85.7391	W	2400	W	2400
GHCND:USW00093821	LOUISVILLE INTERNATIONAL AIRPORT KY US	20130903	278	183	148.7	38.1811	-85.7391	W	2400	W	2400
GHCND:USW00093821	LOUISVILLE INTERNATIONAL AIRPORT KY US	20130904	289	161	148.7	38.1811	-85.7391	W	2400	W	2400
GHCND:USW00093821	LOUISVILLE INTERNATIONAL AIRPORT KY US	20130905	306	178	148.7	38.1811	-85.7391	W	2400	W	2400
GHCND:USW00093821	LOUISVILLE INTERNATIONAL AIRPORT KY US	20130906	306	189	148.7	38.1811	-85.7391	W	2400	W	2400
GHCND:USW00093821	LOUISVILLE INTERNATIONAL AIRPORT KY US	20130907	306	183	148.7	38.1811	-85.7391	W	2400	W	2400
GHCND:USW00093821	LOUISVILLE INTERNATIONAL AIRPORT KY US	20130908	328	228	148.7	38.1811	-85.7391	W	2400	W	2400
GHCND:USW00093821	LOUISVILLE INTERNATIONAL AIRPORT KY US	20130909	333	217	148.7	38.1811	-85.7391	W	2400	W	2400
GHCND:USW00093821	LOUISVILLE INTERNATIONAL AIRPORT KY US	20130910	339	239	148.7	38.1811	-85.7391	W	2400	W	2400
GHCND:USW00093821	LOUISVILLE INTERNATIONAL AIRPORT KY US	20130911	322	222	148.7	38.1811	-85.7391	W	2400	W	2400
GHCND:USW00093821	LOUISVILLE INTERNATIONAL AIRPORT KY US	20130912	283	217	148.7	38.1811	-85.7391	W	2400	W	2400
GHCND:USW00093821	LOUISVILLE INTERNATIONAL AIRPORT KY US	20130913	228	144	148.7	38.1811	-85.7391	W	2400	W	2400
GHCND:USW00093821	LOUISVILLE INTERNATIONAL AIRPORT KY US	20130914	239	100	148.7	38.1811	-85.7391	W	2400	W	2400
GHCND:USW00093821	LOUISVILLE INTERNATIONAL AIRPORT KY US	20130915	272	111	148.7	38.1811	-85.7391	W	2400	W	2400
GHCND:USW00093821	LOUISVILLE INTERNATIONAL AIRPORT KY US	20130916	239	178	148.7	38.1811	-85.7391	W	2400	W	2400
GHCND:USW00093821	LOUISVILLE INTERNATIONAL AIRPORT KY US	20130917	261	139	148.7	38.1811	-85.7391	W	2400	W	2400
GHCND:USW00093821	LOUISVILLE INTERNATIONAL AIRPORT KY US	20130918	261	172	148.7	38.1811	-85.7391	W	2400	W	2400
GHCND:USW00093821	LOUISVILLE INTERNATIONAL AIRPORT KY US	20130919	294	194	148.7	38.1811	-85.7391	W	2400	W	2400
GHCND:USW00093821	LOUISVILLE INTERNATIONAL AIRPORT KY US	20130920	306	200	148.7	38.1811	-85.7391	W	2400	W	2400
GHCND:USW00093821	LOUISVILLE INTERNATIONAL AIRPORT KY US	20130921	239	144	148.7	38.1811	-85.7391	W	2400	W	2400
GHCND:USW00093821	LOUISVILLE INTERNATIONAL AIRPORT KY US	20130922	228	117	148.7	38.1811	-85.7391	W	2400	W	2400
GHCND:USW00093821	LOUISVILLE INTERNATIONAL AIRPORT KY US	20130923	239	111	148.7	38.1811	-85.7391	W	2400	W	2400
GHCND:USW00093821	LOUISVILLE INTERNATIONAL AIRPORT KY US	20130924	272	128	148.7	38.1811	-85.7391	W	2400	W	2400
GHCND:USW00093821	LOUISVILLE INTERNATIONAL AIRPORT KY US	20130925	267	178	148.7	38.1811	-85.7391	W	2400	W	2400
GHCND:USW00093821	LOUISVILLE INTERNATIONAL AIRPORT KY US	20130926	272	144	148.7	38.1811	-85.7391	W	2400	W	2400
GHCND:USW00093821	LOUISVILLE INTERNATIONAL AIRPORT KY US	20130927	283	139	148.7	38.1811	-85.7391	W	2400	W	2400
GHCND:USW00093821	LOUISVILLE INTERNATIONAL AIRPORT KY US	20130928	283	139	148.7	38.1811	-85.7391	W	2400	W	2400
GHCND:USW00093821	LOUISVILLE INTERNATIONAL AIRPORT KY US	20130929	200	156	148.7	38.1811	-85.7391	W	2400	W	2400
GHCND:USW00093821	LOUISVILLE INTERNATIONAL AIRPORT KY US	20130930	256	178	148.7	38.1811	-85.7391	W	2400	W	2400
GHCND:USW00093821	LOUISVILLE INTERNATIONAL AIRPORT KY US	20131001	278	161	148.7	38.1811	-85.7391	W	2400	W	2400
GHCND:USW00093821	LOUISVILLE INTERNATIONAL AIRPORT KY US	20131002	272	189	148.7	38.1811	-85.7391	W	2400	W	2400
GHCND:USW00093821	LOUISVILLE INTERNATIONAL AIRPORT KY US	20131003	289	206	148.7	38.1811	-85.7391	W	2400	W	2400
GHCND:USW00093821	LOUISVILLE INTERNATIONAL AIRPORT KY US	20131004	300	194	148.7	38.1811	-85.7391	W	2400	W	2400
GHCND:USW00093821	LOUISVILLE INTERNATIONAL AIRPORT KY US	20131005	239	200	148.7	38.1811	-85.7391	W	2400	W	2400
GHCND:USW00093821	LOUISVILLE INTERNATIONAL AIRPORT KY US	20131006	228	117	148.7	38.1811	-85.7391	W	2400	W	2400
GHCND:USW00093821	LOUISVILLE INTERNATIONAL AIRPORT KY US	20131007	189	94	148.7	38.1811	-85.7391	W	2400	W	2400
GHCND:USW00093821	LOUISVILLE INTERNATIONAL AIRPORT KY US	20131008	217	83	148.7	38.1811	-85.7391	W	2400	W	2400
GHCND:USW00093821	LOUISVILLE INTERNATIONAL AIRPORT KY US	20131009	250	94	148.7	38.1811	-85.7391	W	2400	W	2400
GHCND:USW00093821	LOUISVILLE INTERNATIONAL AIRPORT KY US	20131010	244	117	148.7	38.1811	-85.7391	W	2400	W	2400
GHCND:USW00093821	LOUISVILLE INTERNATIONAL AIRPORT KY US	20131011	261	111	148.7	38.1811	-85.7391	W	2400	W	2400
GHCND:USW00093821	LOUISVILLE INTERNATIONAL AIRPORT KY US	20131012	272	117	148.7	38.1811	-85.7391	W	2400	W	2400
GHCND:USW00093821	LOUISVILLE INTERNATIONAL AIRPORT KY US	20131013	256	144	148.7	38.1811	-85.7391	W	2400	W	2400
GHCND:USW00093821	LOUISVILLE INTERNATIONAL AIRPORT KY US	20131014	239	94	148.7	38.1811	-85.7391	W	2400	W	2400
GHCND:USW00093821	LOUISVILLE INTERNATIONAL AIRPORT KY US	20131015	228	139	148.7	38.1811	-85.7391	W	2400	W	2400
GHCND:USW00093821	LOUISVILLE INTERNATIONAL AIRPORT KY US	20131016	200	117	148.7	38.1811	-85.7391	W	2400	W	2400
GHCND:USW00093821	LOUISVILLE INTERNATIONAL AIRPORT KY US	20131017	172	83	148.7	38.1811	-85.7391	W	2400	W	2400
GHCND:USW00093821	LOUISVILLE INTERNATIONAL AIRPORT KY US	20131018	200	67	148.7	38.1811	-85.7391	W	2400	W	2400
GHCND:USW00093821	LOUISVILLE INTERNATIONAL AIRPORT KY US	20131019	128	50	148.7	38.1811	-85.7391	W	2400	W	2400
GHCND:USW00093821	LOUISVILLE INTERNATIONAL AIRPORT KY US	20131020	172	33	148.7	38.1811	-85.7391	W	2400	W	2400
GHCND:USW00093821	LOUISVILLE INTERNATIONAL AIRPORT KY US	20131021	211	56	148.7	38.1811	-85.7391	W	2400	W	2400
GHCND:USW00093821	LOUISVILLE INTERNATIONAL AIRPORT KY US	20131022	144	39	148.7	38.1811	-85.7391	W	2400	W	2400
GHCND:USW00093821	LOUISVILLE INTERNATIONAL AIRPORT KY US	20131023	111	39	148.7	38.1811	-85.7391	W	2400	W	2400
GHCND:USW00093821	LOUISVILLE INTERNATIONAL AIRPORT KY US	20131024	89	11	148.7	38.1811	-85.7391	W	2400	W	2400
GHCND:USW00093821	LOUISVILLE INTERNATIONAL AIRPORT KY US	20131025	106	-10	148.7	38.1811	-85.7391	W	2400	W	2400
GHCND:USW00093821	LOUISVILLE INTERNATIONAL AIRPORT KY US	20131026	144	-5	148.7	38.1811	-85.7391	W	2400	W	2400
GHCND:USW00093821	LOUISVILLE INTERNATIONAL AIRPORT KY US	20131027	172	22	148.7	38.1811	-85.7391	W	2400	W	2400
GHCND:USW00093821	LOUISVILLE INTERNATIONAL AIRPORT KY US	20131028	200	50	148.7	38.1811	-85.7391	W	2400	W	2400
GHCND:USW00093821	LOUISVILLE INTERNATIONAL AIRPORT KY US	20131029	144	56	148.7	38.1811	-85.7391	W	2400	W	2400
GHCND:USW00093821	LOUISVILLE INTERNATIONAL AIRPORT KY US	20131030	211	139	148.7	38.1811	-85.7391	W	2400	W	2400
GHCND:USW00093821	LOUISVILLE INTERNATIONAL AIRPORT KY US	20131031	211	150	148.7	38.1811	-85.7391	W	2400	W	2400
GHCND:USW00093821	LOUISVILLE INTERNATIONAL AIRPORT KY US	20131101	206	100	148.7	38.1811	-85.7391	W	2400	W	2400
GHCND:USW00093821	LOUISVILLE INTERNATIONAL AIRPORT KY US	20131102	161	61	148.7	38.1811	-85.7391	W	2400	W	2400
GHCND:USW00093821	LOUISVILLE INTERNATIONAL AIRPORT KY US	20131103	139	33	148.7	38.1811	-85.7391	W	2400	W	2400
GHCND:USW00093821	LOUISVILLE INTERNATIONAL AIRPORT KY US	20131104	178	56	148.7	38.1811	-85.7391	W	2400	W	2400
GHCND:USW00093821	LOUISVILLE INTERNATIONAL AIRPORT KY US	20131105	178	100	148.7	38.1811	-85.7391	W	2400	W	2400
GHCND:USW00093821	LOUISVILLE INTERNATIONAL AIRPORT KY US	20131106	206	78	148.7	38.1811	-85.7391	W	2400	W	2400
GHCND:USW00093821	LOUISVILLE INTERNATIONAL AIRPORT KY US	20131107	117	33	148.7	38.1811	-85.7391	W	2400	W	2400
GHCND:USW00093821	LOUISVILLE INTERNATIONAL AIRPORT KY US	20131108	128	0	148.7	38.1811	-85.7391	W	2400	W	2400
GHCND:USW00093821	LOUISVILLE INTERNATIONAL AIRPORT KY US	20131109	178	17	148.7	38.1811	-85.7391	W	2400	W	2400
GHCND:USW00093821	LOUISVILLE INTERNATIONAL AIRPORT KY US	20131110	144	28	148.7	38.1811	-85.7391	W	2400	W	2400
GHCND:USW00093821	LOUISVILLE INTERNATIONAL AIRPORT KY US	20131111	189	11	148.7	38.1811	-85.7391	W	2400	W	2400
GHCND:USW00093821	LOUISVILLE INTERNATIONAL AIRPORT KY US	20131112	67	-10	148.7	38.1811	-85.7391	W	2400	W	2400
GHCND:USW00093821	LOUISVILLE INTERNATIONAL AIRPORT KY US	20131113	61	-43	148.7	38.1811	-85.7391	W	2400	W	2400
GHCND:USW00093821	LOUISVILLE INTERNATIONAL AIRPORT KY US	20131114	139	-21	148.7	38.1811	-85.7391	W	2400	W	2400
GHCND:USW00093821	LOUISVILLE INTERNATIONAL AIRPORT KY US	20131115	133	33	148.7	38.1811	-85.7391	W	2400	W	2400
GHCND:USW00093821	LOUISVILLE INTERNATIONAL AIRPORT KY US	20131116	178	83	148.7	38.1811	-85.7391	W	2400	W	2400
GHCND:USW00093821	LOUISVILLE INTERNATIONAL AIRPORT KY US	20131117	206	106	148.7	38.1811	-85.7391	W	2400	W	2400
GHCND:USW00093821	LOUISVILLE INTERNATIONAL AIRPORT KY US	20131118	139	56	148.7	38.1811	-85.7391	W	2400	W	2400
GHCND:USW00093821	LOUISVILLE INTERNATIONAL AIRPORT KY US	20131119	83	11	148.7	38.1811	-85.7391	W	2400	W	2400
GHCND:USW00093821	LOUISVILLE INTERNATIONAL AIRPORT KY US	20131120	133	-5	148.7	38.1811	-85.7391	W	2400	W	2400
GHCND:USW00093821	LOUISVILLE INTERNATIONAL AIRPORT KY US	20131121	183	61	148.7	38.1811	-85.7391	W	2400	W	2400
GHCND:USW00093821	LOUISVILLE INTERNATIONAL AIRPORT KY US	20131122	150	56	148.7	38.1811	-85.7391	W	2400	W	2400
GHCND:USW00093821	LOUISVILLE INTERNATIONAL AIRPORT KY US	20131123	78	-38	148.7	38.1811	-85.7391	W	2400	W	2400
GHCND:USW00093821	LOUISVILLE INTERNATIONAL AIRPORT KY US	20131124	0	-66	148.7	38.1811	-85.7391	W	2400	W	2400
GHCND:USW00093821	LOUISVILLE INTERNATIONAL AIRPORT KY US	20131125	56	-32	148.7	38.1811	-85.7391	W	2400	W	2400
GHCND:USW00093821	LOUISVILLE INTERNATIONAL AIRPORT KY US	20131126	28	11	148.7	38.1811	-85.7391	W	2400	W	2400
GHCND:USW00093821	LOUISVILLE INTERNATIONAL AIRPORT KY US	20131127	22	-60	148.7	38.1811	-85.7391	W	2400	W	2400
GHCND:USW00093821	LOUISVILLE INTERNATIONAL AIRPORT KY US	20131128	44	-66	148.7	38.1811	-85.7391	W	2400	W	2400

GHCND:USW00093821	LOUISVILLE INTERNATIONAL AIRPORT KY US	20131129	83	-43	148.7	38.1811	-85.7391	W	2400	W	2400
GHCND:USW00093821	LOUISVILLE INTERNATIONAL AIRPORT KY US	20131130	139	-21	148.7	38.1811	-85.7391	W	2400	W	2400
GHCND:USW00093821	LOUISVILLE INTERNATIONAL AIRPORT KY US	20131201	133	61	148.7	38.1811	-85.7391	W	2400	W	2400
GHCND:USW00093821	LOUISVILLE INTERNATIONAL AIRPORT KY US	20131202	144	33	148.7	38.1811	-85.7391	W	2400	W	2400
GHCND:USW00093821	LOUISVILLE INTERNATIONAL AIRPORT KY US	20131203	150	56	148.7	38.1811	-85.7391	W	2400	W	2400
GHCND:USW00093821	LOUISVILLE INTERNATIONAL AIRPORT KY US	20131204	217	100	148.7	38.1811	-85.7391	W	2400	W	2400
GHCND:USW00093821	LOUISVILLE INTERNATIONAL AIRPORT KY US	20131205	211	11	148.7	38.1811	-85.7391	W	2400	W	2400
GHCND:USW00093821	LOUISVILLE INTERNATIONAL AIRPORT KY US	20131206	17	-21	148.7	38.1811	-85.7391	W	2400	W	2400
GHCND:USW00093821	LOUISVILLE INTERNATIONAL AIRPORT KY US	20131207	-21	-71	148.7	38.1811	-85.7391	W	2400	W	2400
GHCND:USW00093821	LOUISVILLE INTERNATIONAL AIRPORT KY US	20131208	11	-43	148.7	38.1811	-85.7391	W	2400	W	2400
GHCND:USW00093821	LOUISVILLE INTERNATIONAL AIRPORT KY US	20131209	11	-27	148.7	38.1811	-85.7391	W	2400	W	2400
GHCND:USW00093821	LOUISVILLE INTERNATIONAL AIRPORT KY US	20131210	0	-55	148.7	38.1811	-85.7391	W	2400	W	2400
GHCND:USW00093821	LOUISVILLE INTERNATIONAL AIRPORT KY US	20131211	33	-66	148.7	38.1811	-85.7391	W	2400	W	2400
GHCND:USW00093821	LOUISVILLE INTERNATIONAL AIRPORT KY US	20131212	-10	-110	148.7	38.1811	-85.7391	W	2400	W	2400
GHCND:USW00093821	LOUISVILLE INTERNATIONAL AIRPORT KY US	20131213	67	-49	148.7	38.1811	-85.7391	W	2400	W	2400
GHCND:USW00093821	LOUISVILLE INTERNATIONAL AIRPORT KY US	20131214	56	17	148.7	38.1811	-85.7391	W	2400	W	2400
GHCND:USW00093821	LOUISVILLE INTERNATIONAL AIRPORT KY US	20131215	17	-21	148.7	38.1811	-85.7391	W	2400	W	2400
GHCND:USW00093821	LOUISVILLE INTERNATIONAL AIRPORT KY US	20131216	78	0	148.7	38.1811	-85.7391	W	2400	W	2400
GHCND:USW00093821	LOUISVILLE INTERNATIONAL AIRPORT KY US	20131217	72	-10	148.7	38.1811	-85.7391	W	2400	W	2400
GHCND:USW00093821	LOUISVILLE INTERNATIONAL AIRPORT KY US	20131218	72	-38	148.7	38.1811	-85.7391	W	2400	W	2400
GHCND:USW00093821	LOUISVILLE INTERNATIONAL AIRPORT KY US	20131219	172	56	148.7	38.1811	-85.7391	W	2400	W	2400
GHCND:USW00093821	LOUISVILLE INTERNATIONAL AIRPORT KY US	20131220	178	111	148.7	38.1811	-85.7391	W	2400	W	2400
GHCND:USW00093821	LOUISVILLE INTERNATIONAL AIRPORT KY US	20131221	211	156	148.7	38.1811	-85.7391	W	2400	W	2400
GHCND:USW00093821	LOUISVILLE INTERNATIONAL AIRPORT KY US	20131222	172	33	148.7	38.1811	-85.7391	W	2400	W	2400
GHCND:USW00093821	LOUISVILLE INTERNATIONAL AIRPORT KY US	20131223	33	-21	148.7	38.1811	-85.7391	W	2400	W	2400
GHCND:USW00093821	LOUISVILLE INTERNATIONAL AIRPORT KY US	20131224	-21	-88	148.7	38.1811	-85.7391	W	2400	W	2400
GHCND:USW00093821	LOUISVILLE INTERNATIONAL AIRPORT KY US	20131225	56	-71	148.7	38.1811	-85.7391	W	2400	W	2400
GHCND:USW00093821	LOUISVILLE INTERNATIONAL AIRPORT KY US	20131226	67	-10	148.7	38.1811	-85.7391	W	2400	W	2400
GHCND:USW00093821	LOUISVILLE INTERNATIONAL AIRPORT KY US	20131227	111	-32	148.7	38.1811	-85.7391	W	2400	W	2400
GHCND:USW00093821	LOUISVILLE INTERNATIONAL AIRPORT KY US	20131228	111	-5	148.7	38.1811	-85.7391	W	2400	W	2400
GHCND:USW00093821	LOUISVILLE INTERNATIONAL AIRPORT KY US	20131229	94	0	148.7	38.1811	-85.7391	W	2400	W	2400
GHCND:USW00093821	LOUISVILLE INTERNATIONAL AIRPORT KY US	20131230	0	-43	148.7	38.1811	-85.7391	W	2400	W	2400
GHCND:USW00093821	LOUISVILLE INTERNATIONAL AIRPORT KY US	20131231	44	-43	148.7	38.1811	-85.7391	W	2400	W	2400
GHCND:USW00093821	LOUISVILLE INTERNATIONAL AIRPORT KY US	20140101	94	-16	148.7	38.1811	-85.7391	W	2400	W	2400
GHCND:USW00093821	LOUISVILLE INTERNATIONAL AIRPORT KY US	20140102	50	-88	148.7	38.1811	-85.7391	W	2400	W	2400
GHCND:USW00093821	LOUISVILLE INTERNATIONAL AIRPORT KY US	20140103	-38	-110	148.7	38.1811	-85.7391	W	2400	W	2400
GHCND:USW00093821	LOUISVILLE INTERNATIONAL AIRPORT KY US	20140104	61	-77	148.7	38.1811	-85.7391	W	2400	W	2400
GHCND:USW00093821	LOUISVILLE INTERNATIONAL AIRPORT KY US	20140105	133	-71	148.7	38.1811	-85.7391	W	2400	W	2400
GHCND:USW00093821	LOUISVILLE INTERNATIONAL AIRPORT KY US	20140106	-71	-193	148.7	38.1811	-85.7391	W	2400	W	2400
GHCND:USW00093821	LOUISVILLE INTERNATIONAL AIRPORT KY US	20140107	-88	-188	148.7	38.1811	-85.7391	W	2400	W	2400
GHCND:USW00093821	LOUISVILLE INTERNATIONAL AIRPORT KY US	20140108	17	-116	148.7	38.1811	-85.7391	W	2400	W	2400
GHCND:USW00093821	LOUISVILLE INTERNATIONAL AIRPORT KY US	20140109	56	-16	148.7	38.1811	-85.7391	W	2400	W	2400
GHCND:USW00093821	LOUISVILLE INTERNATIONAL AIRPORT KY US	20140110	128	17	148.7	38.1811	-85.7391	W	2400	W	2400
GHCND:USW00093821	LOUISVILLE INTERNATIONAL AIRPORT KY US	20140111	122	28	148.7	38.1811	-85.7391	W	2400	W	2400
GHCND:USW00093821	LOUISVILLE INTERNATIONAL AIRPORT KY US	20140112	111	6	148.7	38.1811	-85.7391	W	2400	W	2400
GHCND:USW00093821	LOUISVILLE INTERNATIONAL AIRPORT KY US	20140113	122	78	148.7	38.1811	-85.7391	W	2400	W	2400
GHCND:USW00093821	LOUISVILLE INTERNATIONAL AIRPORT KY US	20140114	122	-5	148.7	38.1811	-85.7391	W	2400	W	2400
GHCND:USW00093821	LOUISVILLE INTERNATIONAL AIRPORT KY US	20140115	17	-55	148.7	38.1811	-85.7391	W	2400	W	2400
GHCND:USW00093821	LOUISVILLE INTERNATIONAL AIRPORT KY US	20140116	28	-66	148.7	38.1811	-85.7391	W	2400	W	2400
GHCND:USW00093821	LOUISVILLE INTERNATIONAL AIRPORT KY US	20140117	22	-88	148.7	38.1811	-85.7391	W	2400	W	2400
GHCND:USW00093821	LOUISVILLE INTERNATIONAL AIRPORT KY US	20140118	22	-82	148.7	38.1811	-85.7391	W	2400	W	2400
GHCND:USW00093821	LOUISVILLE INTERNATIONAL AIRPORT KY US	20140119	44	-32	148.7	38.1811	-85.7391	W	2400	W	2400
GHCND:USW00093821	LOUISVILLE INTERNATIONAL AIRPORT KY US	20140120	117	28	148.7	38.1811	-85.7391	W	2400	W	2400
GHCND:USW00093821	LOUISVILLE INTERNATIONAL AIRPORT KY US	20140121	33	-127	148.7	38.1811	-85.7391	W	2400	W	2400
GHCND:USW00093821	LOUISVILLE INTERNATIONAL AIRPORT KY US	20140122	-55	-149	148.7	38.1811	-85.7391	W	2400	W	2400
GHCND:USW00093821	LOUISVILLE INTERNATIONAL AIRPORT KY US	20140123	-55	-149	148.7	38.1811	-85.7391	W	2400	W	2400
GHCND:USW00093821	LOUISVILLE INTERNATIONAL AIRPORT KY US	20140124	-38	-166	148.7	38.1811	-85.7391	W	2400	W	2400
GHCND:USW00093821	LOUISVILLE INTERNATIONAL AIRPORT KY US	20140125	44	-77	148.7	38.1811	-85.7391	W	2400	W	2400
GHCND:USW00093821	LOUISVILLE INTERNATIONAL AIRPORT KY US	20140126	117	-82	148.7	38.1811	-85.7391	W	2400	W	2400
GHCND:USW00093821	LOUISVILLE INTERNATIONAL AIRPORT KY US	20140127	100	-121	148.7	38.1811	-85.7391	W	2400	W	2400
GHCND:USW00093821	LOUISVILLE INTERNATIONAL AIRPORT KY US	20140128	-93	-160	148.7	38.1811	-85.7391	W	2400	W	2400
GHCND:USW00093821	LOUISVILLE INTERNATIONAL AIRPORT KY US	20140129	-21	-155	148.7	38.1811	-85.7391	W	2400	W	2400
GHCND:USW00093821	LOUISVILLE INTERNATIONAL AIRPORT KY US	20140130	39	-110	148.7	38.1811	-85.7391	W	2400	W	2400
GHCND:USW00093821	LOUISVILLE INTERNATIONAL AIRPORT KY US	20140131	72	0	148.7	38.1811	-85.7391	W	2400	W	2400
GHCND:USW00093821	LOUISVILLE INTERNATIONAL AIRPORT KY US	20140201	172	44	148.7	38.1811	-85.7391	W	2400	W	2400
GHCND:USW00093821	LOUISVILLE INTERNATIONAL AIRPORT KY US	20140202	122	-16	148.7	38.1811	-85.7391	W	2400	W	2400
GHCND:USW00093821	LOUISVILLE INTERNATIONAL AIRPORT KY US	20140203	22	-38	148.7	38.1811	-85.7391	W	2400	W	2400
GHCND:USW00093821	LOUISVILLE INTERNATIONAL AIRPORT KY US	20140204	6	-38	148.7	38.1811	-85.7391	W	2400	W	2400
GHCND:USW00093821	LOUISVILLE INTERNATIONAL AIRPORT KY US	20140205	11	-32	148.7	38.1811	-85.7391	W	2400	W	2400
GHCND:USW00093821	LOUISVILLE INTERNATIONAL AIRPORT KY US	20140206	-27	-116	148.7	38.1811	-85.7391	W	2400	W	2400
GHCND:USW00093821	LOUISVILLE INTERNATIONAL AIRPORT KY US	20140207	-49	-143	148.7	38.1811	-85.7391	W	2400	W	2400
GHCND:USW00093821	LOUISVILLE INTERNATIONAL AIRPORT KY US	20140208	-16	-77	148.7	38.1811	-85.7391	W	2400	W	2400
GHCND:USW00093821	LOUISVILLE INTERNATIONAL AIRPORT KY US	20140209	6	-43	148.7	38.1811	-85.7391	W	2400	W	2400
GHCND:USW00093821	LOUISVILLE INTERNATIONAL AIRPORT KY US	20140210	-32	-99	148.7	38.1811	-85.7391	W	2400	W	2400
GHCND:USW00093821	LOUISVILLE INTERNATIONAL AIRPORT KY US	20140211	-27	-143	148.7	38.1811	-85.7391	W	2400	W	2400
GHCND:USW00093821	LOUISVILLE INTERNATIONAL AIRPORT KY US	20140212	33	-110	148.7	38.1811	-85.7391	W	2400	W	2400
GHCND:USW00093821	LOUISVILLE INTERNATIONAL AIRPORT KY US	20140213	61	-71	148.7	38.1811	-85.7391	W	2400	W	2400
GHCND:USW00093821	LOUISVILLE INTERNATIONAL AIRPORT KY US	20140214	44	-32	148.7	38.1811	-85.7391	W	2400	W	2400
GHCND:USW00093821	LOUISVILLE INTERNATIONAL AIRPORT KY US	20140215	-5	-71	148.7	38.1811	-85.7391	W	2400	W	2400
GHCND:USW00093821	LOUISVILLE INTERNATIONAL AIRPORT KY US	20140216	39	-32	148.7	38.1811	-85.7391	W	2400	W	2400
GHCND:USW00093821	LOUISVILLE INTERNATIONAL AIRPORT KY US	20140217	72	-38	148.7	38.1811	-85.7391	W	2400	W	2400
GHCND:USW00093821	LOUISVILLE INTERNATIONAL AIRPORT KY US	20140218	144	17	148.7	38.1811	-85.7391	W	2400	W	2400
GHCND:USW00093821	LOUISVILLE INTERNATIONAL AIRPORT KY US	20140219	144	78	148.7	38.1811	-85.7391	W	2400	W	2400
GHCND:USW00093821	LOUISVILLE INTERNATIONAL AIRPORT KY US	20140220	222	67	148.7	38.1811	-85.7391	W	2400	W	2400
GHCND:USW00093821	LOUISVILLE INTERNATIONAL AIRPORT KY US	20140221	106	44	148.7	38.1811	-85.7391	W	2400	W	2400
GHCND:USW00093821	LOUISVILLE INTERNATIONAL AIRPORT KY US	20140222	178	28	148.7	38.1811	-85.7391	W	2400	W	2400
GHCND:USW00093821	LOUISVILLE INTERNATIONAL AIRPORT KY US	20140223	67	-21	148.7	38.1811	-85.7391	W	2400	W	2400
GHCND:USW00093821	LOUISVILLE INTERNATIONAL AIRPORT KY US	20140224	56	-55	148.7	38.1811	-85.7391	W	2400	W	2400
GHCND:USW00093821	LOUISVILLE INTERNATIONAL AIRPORT KY US	20140225	39	-27	148.7	38.1811	-85.7391	W	2400	W	2400
GHCND:USW00093821	LOUISVILLE INTERNATIONAL AIRPORT KY US	20140226	-16	-82	148.7	38.1811	-85.7391	W	2400	W	2400
GHCND:USW00093821	LOUISVILLE INTERNATIONAL AIRPORT KY US	20140227	11	-66	148.7	38.1811	-85.7391	W	2400	W	2400
GHCND:USW00093821	LOUISVILLE INTERNATIONAL AIRPORT KY US	20140228	72	-82	148.7	38.1811	-85.7391	W	2400	W	2400
GHCND:USW00093821	LOUISVILLE INTERNATIONAL AIRPORT KY US	20140301	139	22	148.7	38.1811	-85.7391	W	2400	W	2400
GHCND:USW00093821	LOUISVILLE INTERNATIONAL AIRPORT KY US	20140302	94	-60	148.7	38.1811	-85.7391	W	2400	W	2400
GHCND:USW00093821	LOUISVILLE INTERNATIONAL AIRPORT KY US	20140303	-38	-88	148.7	38.1811	-85.7391	W	2400	W	2400
GHCND:USW00093821	LOUISVILLE INTERNATIONAL AIRPORT KY US	20140304	22	-99	148.7	38.1811	-85.7391	W	2400	W	2400
GHCND:USW00093821	LOUISVILLE INTERNATIONAL AIRPORT KY US	20140305	67	-49	148.7	38.1811	-85.7391	W	2400	W	2400
GHCND:USW00093821	LOUISVILLE INTERNATIONAL AIRPORT KY US	20140306	94	-32	148.7	38.1811	-85.7391	W	2400	W	2400
GHCND:USW00093821	LOUISVILLE INTERNATIONAL AIRPORT KY US	20140307	167	-21	148.7	38.1811	-85.7391	W	2400	W	2400
GHCND:USW00093821	LOUISVILLE INTERNATIONAL AIRPORT KY US	20140308	172	22	148.7	38.1811	-85.7391	W	2400	W	2400
GHCND:USW00093821	LOUISVILLE INTERNATIONAL AIRPORT KY US	20140309	111	-21	148.7	38.1811	-85.7391	W	2400	W	2400
GHCND:USW00093821	LOUISVILLE INTERNATIONAL AIRPORT KY US	20140310	211	33	148.7	38.1811	-85.7391	W	2400	W	2400
GHCND:USW00093821	LOUISVILLE INTERNATIONAL AIRPORT KY US	20140311	250	106	148.7	38.1811	-85.7391	W	2400	W	2400
GHCND:USW00093821	LOUISVILLE INTERNATIONAL AIRPORT KY US	20140312	194	-5	148.7	38.1811	-85.7391	W	2400	W	2400
GHCND:USW00093821	LOUISVILLE INTERNATIONAL AIRPORT KY US	20140313	72	-55	148.7	38.1811	-85.7391	W	2400	W	2400
GHCND:USW00093821	LOUISVILLE INTERNATIONAL AIRPORT KY US	20140314	183	22	148.7	38.1811	-85.7391	W	2400	W	2400
GHCND:USW00093821	LOUISVILLE INTERNATIONAL AIRPORT KY US	20140315	194	50	148.7	38.1811	-85.7391	W	2400	W	2400
GHCND:USW00093821	LOUISVILLE INTERNATIONAL AIRPORT KY US	20140316	106	-10	148.7	38.1811	-85.7391	W	2400	W	2400
GHCND:USW00093821	LOUISVILLE INTERNATIONAL AIRPORT KY US	20140317	78	-16	148.7	38.1811	-85.7391	W	2400	W	2400
GHCND:USW00093821	LOUISVILLE INTERNATIONAL AIRPORT KY US	20140318	117	17	148.7	38.1811	-85.7391	W	2400	W	2400
GHCND:USW00093821	LOUISVILLE INTERNATIONAL AIRPORT KY US	20140319	144	67	148.7	38.1811	-85.7391	W	2400	W	2400
GHCND:USW00093821	LOUISVILLE INTERNATIONAL AIRPORT KY US	20140320	156	-5	148.7	38.1811	-85.7391	W	2400	W	2400
GHCND:USW00093821	LOUISVILLE INTERNATIONAL AIRPORT KY US	20140321	228	50	148.7	38.1811	-85.7391	W	2400	W	2400
GHCND:USW00093821	LOUISVILLE INTERNATIONAL AIRPORT KY US	20140322	156	50	148.7	38.1811	-85.7391	W	2400	W	2400
GHCND:USW00093821	LOUISVILLE INTERNATIONAL AIRPORT KY US	20140323	89	0	148.7	38.1811	-85.7391	W	2400	W	2400
GHCND:USW00093821	LOUISVILLE INTERNATIONAL AIRPORT KY US	20140324	78	-27	148.7	38.1811	-85.7391	W	2400	W	2400
GHCND:USW00093821	LOUISVILLE INTERNATIONAL AIRPORT KY US	20140325	44	-21	148.7	38.1811	-85.7391	W	2400	W	2400
GHCND:USW00093821	LOUISVILLE INTERNATIONAL AIRPORT KY US	20140326	78	-66	148.7	38.1811	-85.7391	W	2400	W	2400
GHCND:USW00093821	LOUISVILLE INTERNATIONAL AIRPORT KY US	20140327	167	17	148.7	38.1811	-85.7391	W	2400	W	2400
GHCND:USW00093821	LOUISVILLE INTERNATIONAL AIRPORT KY US	20140328	200	100	148.7	38.1811	-85.7391	W	2400	W	2400
GHCND:USW00093821	LOUISVILLE INTERNATIONAL AIRPORT KY US	20140329	106	39	148.7	38.1811	-85.7391	W	2400	W	2400
GHCND:USW00093821	LOUISVILLE INTERNATIONAL AIRPORT KY US	20140330	156	6	148.7	38.1811	-85.7391	W	2400	W	2400
GHCND:USW00093821	LOUISVILLE INTERNATIONAL AIRPORT KY US	20140331	217	22	148.7	38.1811	-85.7391	W	2400	W	2400
GHCND:USW00093821	LOUISVILLE INTERNATIONAL AIRPORT KY US	20140401	267	128	148.7	38.1811	-85.7391	W	2400	W	2400

GHCND:USW00093821	LOUISVILLE INTERNATIONAL AIRPORT KY US	20140402	189	106	148.7	38.1811	-85.7391	W	2400	W	2400
GHCND:USW00093821	LOUISVILLE INTERNATIONAL AIRPORT KY US	20140403	206	122	148.7	38.1811	-85.7391	W	2400	W	2400
GHCND:USW00093821	LOUISVILLE INTERNATIONAL AIRPORT KY US	20140404	183	72	148.7	38.1811	-85.7391	W	2400	W	2400
GHCND:USW00093821	LOUISVILLE INTERNATIONAL AIRPORT KY US	20140405	128	28	148.7	38.1811	-85.7391	W	2400	W	2400
GHCND:USW00093821	LOUISVILLE INTERNATIONAL AIRPORT KY US	20140406	172	39	148.7	38.1811	-85.7391	W	2400	W	2400
GHCND:USW00093821	LOUISVILLE INTERNATIONAL AIRPORT KY US	20140407	156	78	148.7	38.1811	-85.7391	W	2400	W	2400
GHCND:USW00093821	LOUISVILLE INTERNATIONAL AIRPORT KY US	20140408	172	67	148.7	38.1811	-85.7391	W	2400	W	2400
GHCND:USW00093821	LOUISVILLE INTERNATIONAL AIRPORT KY US	20140409	194	50	148.7	38.1811	-85.7391	W	2400	W	2400
GHCND:USW00093821	LOUISVILLE INTERNATIONAL AIRPORT KY US	20140410	261	67	148.7	38.1811	-85.7391	W	2400	W	2400
GHCND:USW00093821	LOUISVILLE INTERNATIONAL AIRPORT KY US	20140411	250	150	148.7	38.1811	-85.7391	W	2400	W	2400
GHCND:USW00093821	LOUISVILLE INTERNATIONAL AIRPORT KY US	20140412	272	122	148.7	38.1811	-85.7391	W	2400	W	2400
GHCND:USW00093821	LOUISVILLE INTERNATIONAL AIRPORT KY US	20140413	289	206	148.7	38.1811	-85.7391	W	2400	W	2400
GHCND:USW00093821	LOUISVILLE INTERNATIONAL AIRPORT KY US	20140414	239	50	148.7	38.1811	-85.7391	W	2400	W	2400
GHCND:USW00093821	LOUISVILLE INTERNATIONAL AIRPORT KY US	20140415	83	11	148.7	38.1811	-85.7391	W	2400	W	2400
GHCND:USW00093821	LOUISVILLE INTERNATIONAL AIRPORT KY US	20140416	128	-5	148.7	38.1811	-85.7391	W	2400	W	2400
GHCND:USW00093821	LOUISVILLE INTERNATIONAL AIRPORT KY US	20140417	206	44	148.7	38.1811	-85.7391	W	2400	W	2400
GHCND:USW00093821	LOUISVILLE INTERNATIONAL AIRPORT KY US	20140418	233	83	148.7	38.1811	-85.7391	W	2400	W	2400
GHCND:USW00093821	LOUISVILLE INTERNATIONAL AIRPORT KY US	20140419	239	94	148.7	38.1811	-85.7391	W	2400	W	2400
GHCND:USW00093821	LOUISVILLE INTERNATIONAL AIRPORT KY US	20140420	267	94	148.7	38.1811	-85.7391	W	2400	W	2400
GHCND:USW00093821	LOUISVILLE INTERNATIONAL AIRPORT KY US	20140421	272	122	148.7	38.1811	-85.7391	W	2400	W	2400
GHCND:USW00093821	LOUISVILLE INTERNATIONAL AIRPORT KY US	20140422	239	111	148.7	38.1811	-85.7391	W	2400	W	2400
GHCND:USW00093821	LOUISVILLE INTERNATIONAL AIRPORT KY US	20140423	183	72	148.7	38.1811	-85.7391	W	2400	W	2400
GHCND:USW00093821	LOUISVILLE INTERNATIONAL AIRPORT KY US	20140424	239	106	148.7	38.1811	-85.7391	W	2400	W	2400
GHCND:USW00093821	LOUISVILLE INTERNATIONAL AIRPORT KY US	20140425	222	139	148.7	38.1811	-85.7391	W	2400	W	2400
GHCND:USW00093821	LOUISVILLE INTERNATIONAL AIRPORT KY US	20140426	272	94	148.7	38.1811	-85.7391	W	2400	W	2400
GHCND:USW00093821	LOUISVILLE INTERNATIONAL AIRPORT KY US	20140427	283	128	148.7	38.1811	-85.7391	W	2400	W	2400
GHCND:USW00093821	LOUISVILLE INTERNATIONAL AIRPORT KY US	20140428	206	172	148.7	38.1811	-85.7391	W	2400	W	2400
GHCND:USW00093821	LOUISVILLE INTERNATIONAL AIRPORT KY US	20140429	256	133	148.7	38.1811	-85.7391	W	2400	W	2400
GHCND:USW00093821	LOUISVILLE INTERNATIONAL AIRPORT KY US	20140430	217	106	148.7	38.1811	-85.7391	W	2400	W	2400
GHCND:USW00093821	LOUISVILLE INTERNATIONAL AIRPORT KY US	20140501	172	83	148.7	38.1811	-85.7391	W	2400	W	2400
GHCND:USW00093821	LOUISVILLE INTERNATIONAL AIRPORT KY US	20140502	167	83	148.7	38.1811	-85.7391	W	2400	W	2400
GHCND:USW00093821	LOUISVILLE INTERNATIONAL AIRPORT KY US	20140503	228	72	148.7	38.1811	-85.7391	W	2400	W	2400
GHCND:USW00093821	LOUISVILLE INTERNATIONAL AIRPORT KY US	20140504	283	111	148.7	38.1811	-85.7391	W	2400	W	2400
GHCND:USW00093821	LOUISVILLE INTERNATIONAL AIRPORT KY US	20140505	317	122	148.7	38.1811	-85.7391	W	2400	W	2400
GHCND:USW00093821	LOUISVILLE INTERNATIONAL AIRPORT KY US	20140506	300	139	148.7	38.1811	-85.7391	W	2400	W	2400
GHCND:USW00093821	LOUISVILLE INTERNATIONAL AIRPORT KY US	20140507	300	189	148.7	38.1811	-85.7391	W	2400	W	2400
GHCND:USW00093821	LOUISVILLE INTERNATIONAL AIRPORT KY US	20140508	306	211	148.7	38.1811	-85.7391	W	2400	W	2400
GHCND:USW00093821	LOUISVILLE INTERNATIONAL AIRPORT KY US	20140509	256	172	148.7	38.1811	-85.7391	W	2400	W	2400
GHCND:USW00093821	LOUISVILLE INTERNATIONAL AIRPORT KY US	20140510	239	156	148.7	38.1811	-85.7391	W	2400	W	2400
GHCND:USW00093821	LOUISVILLE INTERNATIONAL AIRPORT KY US	20140511	278	167	148.7	38.1811	-85.7391	W	2400	W	2400
GHCND:USW00093821	LOUISVILLE INTERNATIONAL AIRPORT KY US	20140512	311	200	148.7	38.1811	-85.7391	W	2400	W	2400
GHCND:USW00093821	LOUISVILLE INTERNATIONAL AIRPORT KY US	20140513	311	200	148.7	38.1811	-85.7391	W	2400	W	2400
GHCND:USW00093821	LOUISVILLE INTERNATIONAL AIRPORT KY US	20140514	211	161	148.7	38.1811	-85.7391	W	2400	W	2400
GHCND:USW00093821	LOUISVILLE INTERNATIONAL AIRPORT KY US	20140515	183	100	148.7	38.1811	-85.7391	W	2400	W	2400
GHCND:USW00093821	LOUISVILLE INTERNATIONAL AIRPORT KY US	20140516	167	67	148.7	38.1811	-85.7391	W	2400	W	2400
GHCND:USW00093821	LOUISVILLE INTERNATIONAL AIRPORT KY US	20140517	172	61	148.7	38.1811	-85.7391	W	2400	W	2400
GHCND:USW00093821	LOUISVILLE INTERNATIONAL AIRPORT KY US	20140518	200	67	148.7	38.1811	-85.7391	W	2400	W	2400
GHCND:USW00093821	LOUISVILLE INTERNATIONAL AIRPORT KY US	20140519	239	89	148.7	38.1811	-85.7391	W	2400	W	2400
GHCND:USW00093821	LOUISVILLE INTERNATIONAL AIRPORT KY US	20140520	294	150	148.7	38.1811	-85.7391	W	2400	W	2400
GHCND:USW00093821	LOUISVILLE INTERNATIONAL AIRPORT KY US	20140521	294	189	148.7	38.1811	-85.7391	W	2400	W	2400
GHCND:USW00093821	LOUISVILLE INTERNATIONAL AIRPORT KY US	20140522	306	178	148.7	38.1811	-85.7391	W	2400	W	2400
GHCND:USW00093821	LOUISVILLE INTERNATIONAL AIRPORT KY US	20140523	256	178	148.7	38.1811	-85.7391	W	2400	W	2400
GHCND:USW00093821	LOUISVILLE INTERNATIONAL AIRPORT KY US	20140524	272	139	148.7	38.1811	-85.7391	W	2400	W	2400
GHCND:USW00093821	LOUISVILLE INTERNATIONAL AIRPORT KY US	20140525	250	167	148.7	38.1811	-85.7391	W	2400	W	2400
GHCND:USW00093821	LOUISVILLE INTERNATIONAL AIRPORT KY US	20140526	306	161	148.7	38.1811	-85.7391	W	2400	W	2400
GHCND:USW00093821	LOUISVILLE INTERNATIONAL AIRPORT KY US	20140527	317	211	148.7	38.1811	-85.7391	W	2400	W	2400
GHCND:USW00093821	LOUISVILLE INTERNATIONAL AIRPORT KY US	20140528	294	206	148.7	38.1811	-85.7391	W	2400	W	2400
GHCND:USW00093821	LOUISVILLE INTERNATIONAL AIRPORT KY US	20140529	300	206	148.7	38.1811	-85.7391	W	2400	W	2400
GHCND:USW00093821	LOUISVILLE INTERNATIONAL AIRPORT KY US	20140530	300	211	148.7	38.1811	-85.7391	W	2400	W	2400
GHCND:USW00093821	LOUISVILLE INTERNATIONAL AIRPORT KY US	20140531	300	200	148.7	38.1811	-85.7391	W	2400	W	2400
GHCND:USW00093821	LOUISVILLE INTERNATIONAL AIRPORT KY US	20140601	311	183	148.7	38.1811	-85.7391	W	2400	W	2400
GHCND:USW00093821	LOUISVILLE INTERNATIONAL AIRPORT KY US	20140602	283	222	148.7	38.1811	-85.7391	W	2400	W	2400
GHCND:USW00093821	LOUISVILLE INTERNATIONAL AIRPORT KY US	20140603	300	222	148.7	38.1811	-85.7391	W	2400	W	2400
GHCND:USW00093821	LOUISVILLE INTERNATIONAL AIRPORT KY US	20140604	306	222	148.7	38.1811	-85.7391	W	2400	W	2400
GHCND:USW00093821	LOUISVILLE INTERNATIONAL AIRPORT KY US	20140605	256	183	148.7	38.1811	-85.7391	W	2400	W	2400
GHCND:USW00093821	LOUISVILLE INTERNATIONAL AIRPORT KY US	20140606	289	161	148.7	38.1811	-85.7391	W	2400	W	2400
GHCND:USW00093821	LOUISVILLE INTERNATIONAL AIRPORT KY US	20140607	289	172	148.7	38.1811	-85.7391	W	2400	W	2400
GHCND:USW00093821	LOUISVILLE INTERNATIONAL AIRPORT KY US	20140608	256	183	148.7	38.1811	-85.7391	W	2400	W	2400
GHCND:USW00093821	LOUISVILLE INTERNATIONAL AIRPORT KY US	20140609	250	183	148.7	38.1811	-85.7391	W	2400	W	2400
GHCND:USW00093821	LOUISVILLE INTERNATIONAL AIRPORT KY US	20140610	272	194	148.7	38.1811	-85.7391	W	2400	W	2400
GHCND:USW00093821	LOUISVILLE INTERNATIONAL AIRPORT KY US	20140611	256	200	148.7	38.1811	-85.7391	W	2400	W	2400
GHCND:USW00093821	LOUISVILLE INTERNATIONAL AIRPORT KY US	20140612	289	178	148.7	38.1811	-85.7391	W	2400	W	2400
GHCND:USW00093821	LOUISVILLE INTERNATIONAL AIRPORT KY US	20140613	267	183	148.7	38.1811	-85.7391	W	2400	W	2400
GHCND:USW00093821	LOUISVILLE INTERNATIONAL AIRPORT KY US	20140614	267	133	148.7	38.1811	-85.7391	W	2400	W	2400
GHCND:USW00093821	LOUISVILLE INTERNATIONAL AIRPORT KY US	20140615	317	161	148.7	38.1811	-85.7391	W	2400	W	2400
GHCND:USW00093821	LOUISVILLE INTERNATIONAL AIRPORT KY US	20140616	333	222	148.7	38.1811	-85.7391	W	2400	W	2400
GHCND:USW00093821	LOUISVILLE INTERNATIONAL AIRPORT KY US	20140617	333	222	148.7	38.1811	-85.7391	W	2400	W	2400
GHCND:USW00093821	LOUISVILLE INTERNATIONAL AIRPORT KY US	20140618	339	244	148.7	38.1811	-85.7391	W	2400	W	2400
GHCND:USW00093821	LOUISVILLE INTERNATIONAL AIRPORT KY US	20140619	344	250	148.7	38.1811	-85.7391	W	2400	W	2400
GHCND:USW00093821	LOUISVILLE INTERNATIONAL AIRPORT KY US	20140620	328	228	148.7	38.1811	-85.7391	W	2400	W	2400
GHCND:USW00093821	LOUISVILLE INTERNATIONAL AIRPORT KY US	20140621	328	222	148.7	38.1811	-85.7391	W	2400	W	2400
GHCND:USW00093821	LOUISVILLE INTERNATIONAL AIRPORT KY US	20140622	328	211	148.7	38.1811	-85.7391	W	2400	W	2400
GHCND:USW00093821	LOUISVILLE INTERNATIONAL AIRPORT KY US	20140623	344	228	148.7	38.1811	-85.7391	W	2400	W	2400
GHCND:USW00093821	LOUISVILLE INTERNATIONAL AIRPORT KY US	20140624	311	222	148.7	38.1811	-85.7391	W	2400	W	2400
GHCND:USW00093821	LOUISVILLE INTERNATIONAL AIRPORT KY US	20140625	317	222	148.7	38.1811	-85.7391	W	2400	W	2400
GHCND:USW00093821	LOUISVILLE INTERNATIONAL AIRPORT KY US	20140626	328	222	148.7	38.1811	-85.7391	W	2400	W	2400
GHCND:USW00093821	LOUISVILLE INTERNATIONAL AIRPORT KY US	20140627	333	211	148.7	38.1811	-85.7391	W	2400	W	2400
GHCND:USW00093821	LOUISVILLE INTERNATIONAL AIRPORT KY US	20140628	306	228	148.7	38.1811	-85.7391	W	2400	W	2400
GHCND:USW00093821	LOUISVILLE INTERNATIONAL AIRPORT KY US	20140629	300	228	148.7	38.1811	-85.7391	W	2400	W	2400
GHCND:USW00093821	LOUISVILLE INTERNATIONAL AIRPORT KY US	20140630	333	217	148.7	38.1811	-85.7391	W	2400	W	2400
GHCND:USW00093821	LOUISVILLE INTERNATIONAL AIRPORT KY US	20140701	339	211	148.7	38.1811	-85.7391	W	2400	W	2400
GHCND:USW00093821	LOUISVILLE INTERNATIONAL AIRPORT KY US	20140702	311	200	148.7	38.1811	-85.7391	W	2400	W	2400
GHCND:USW00093821	LOUISVILLE INTERNATIONAL AIRPORT KY US	20140703	250	161	148.7	38.1811	-85.7391	W	2400	W	2400
GHCND:USW00093821	LOUISVILLE INTERNATIONAL AIRPORT KY US	20140704	278	144	148.7	38.1811	-85.7391	W	2400	W	2400
GHCND:USW00093821	LOUISVILLE INTERNATIONAL AIRPORT KY US	20140705	289	150	148.7	38.1811	-85.7391	W	2400	W	2400
GHCND:USW00093821	LOUISVILLE INTERNATIONAL AIRPORT KY US	20140706	311	183	148.7	38.1811	-85.7391	W	2400	W	2400
GHCND:USW00093821	LOUISVILLE INTERNATIONAL AIRPORT KY US	20140707	333	222	148.7	38.1811	-85.7391	W	2400	W	2400
GHCND:USW00093821	LOUISVILLE INTERNATIONAL AIRPORT KY US	20140708	311	233	148.7	38.1811	-85.7391	W	2400	W	2400
GHCND:USW00093821	LOUISVILLE INTERNATIONAL AIRPORT KY US	20140709	317	211	148.7	38.1811	-85.7391	W	2400	W	2400
GHCND:USW00093821	LOUISVILLE INTERNATIONAL AIRPORT KY US	20140710	317	206	148.7	38.1811	-85.7391	W	2400	W	2400
GHCND:USW00093821	LOUISVILLE INTERNATIONAL AIRPORT KY US	20140711	328	183	148.7	38.1811	-85.7391	W	2400	W	2400
GHCND:USW00093821	LOUISVILLE INTERNATIONAL AIRPORT KY US	20140712	322	200	148.7	38.1811	-85.7391	W	2400	W	2400
GHCND:USW00093821	LOUISVILLE INTERNATIONAL AIRPORT KY US	20140713	361	228	148.7	38.1811	-85.7391	W	2400	W	2400
GHCND:USW00093821	LOUISVILLE INTERNATIONAL AIRPORT KY US	20140714	306	206	148.7	38.1811	-85.7391	W	2400	W	2400
GHCND:USW00093821	LOUISVILLE INTERNATIONAL AIRPORT KY US	20140715	261	172	148.7	38.1811	-85.7391	W	2400	W	2400
GHCND:USW00093821	LOUISVILLE INTERNATIONAL AIRPORT KY US	20140716	256	144	148.7	38.1811	-85.7391	W	2400	W	2400
GHCND:USW00093821	LOUISVILLE INTERNATIONAL AIRPORT KY US	20140717	272	156	148.7	38.1811	-85.7391	W	2400	W	2400
GHCND:USW00093821	LOUISVILLE INTERNATIONAL AIRPORT KY US	20140718	228	172	148.7	38.1811	-85.7391	W	2400	W	2400
GHCND:USW00093821	LOUISVILLE INTERNATIONAL AIRPORT KY US	20140719	250	183	148.7	38.1811	-85.7391	W	2400	W	2400
GHCND:USW00093821	LOUISVILLE INTERNATIONAL AIRPORT KY US	20140720	300	211	148.7	38.1811	-85.7391	W	2400	W	2400
GHCND:USW00093821	LOUISVILLE INTERNATIONAL AIRPORT KY US	20140721	322	206	148.7	38.1811	-85.7391	W	2400	W	2400
GHCND:USW00093821	LOUISVILLE INTERNATIONAL AIRPORT KY US	20140722	344	211	148.7	38.1811	-85.7391	W	2400	W	2400
GHCND:USW00093821	LOUISVILLE INTERNATIONAL AIRPORT KY US	20140723	311	228	148.7	38.1811	-85.7391	W	2400	W	2400
GHCND:USW00093821	LOUISVILLE INTERNATIONAL AIRPORT KY US	20140724	278	200	148.7	38.1811	-85.7391	W	2400	W	2400
GHCND:USW00093821	LOUISVILLE INTERNATIONAL AIRPORT KY US	20140725	300	156	148.7	38.1811	-85.7391	W	2400	W	2400
GHCND:USW00093821	LOUISVILLE INTERNATIONAL AIRPORT KY US	20140726	344	194	148.7	38.1811	-85.7391	W	2400	W	2400
GHCND:USW00093821	LOUISVILLE INTERNATIONAL AIRPORT KY US	20140727	328	211	148.7	38.1811	-85.7391	W	2400	W	2400
GHCND:USW00093821	LOUISVILLE INTERNATIONAL AIRPORT KY US	20140728	261	172	148.7	38.1811	-85.7391	W	2400	W	2400
GHCND:USW00093821	LOUISVILLE INTERNATIONAL AIRPORT KY US	20140729	261	122	148.7	38.1811	-85.7391	W	2400	W	2400
GHCND:USW00093821	LOUISVILLE INTERNATIONAL AIRPORT KY US	20140730	283	167	148.7	38.1811	-85.7391	W	2400	W	2400
GHCND:USW00093821	LOUISVILLE INTERNATIONAL AIRPORT KY US	20140731	300	178	148.7	38.1811	-85.7391	W	2400	W	2400
GHCND:USW00093821	LOUISVILLE INTERNATIONAL AIRPORT KY US	20140801	317	178	148.7	38.1811	-85.7391	W	2400	W	2400
GHCND:USW00093821	LOUISVILLE INTERNATIONAL AIRPORT KY US	20140802	300	200	148.7	38.1811	-85.7391	W	2400	W	2400
GHCND:USW00093821	LOUISVILLE INTERNATIONAL AIRPORT KY US	20140803	306	183	148.7	38.1811	-85.7391	W	2400	W	2400

GHCND:USW00093821	LOUISVILLE INTERNATIONAL AIRPORT KY US	20140804	322	189	148.7	38.1811	-85.7391	W	2400	W	2400
GHCND:USW00093821	LOUISVILLE INTERNATIONAL AIRPORT KY US	20140805	311	194	148.7	38.1811	-85.7391	W	2400	W	2400
GHCND:USW00093821	LOUISVILLE INTERNATIONAL AIRPORT KY US	20140806	322	211	148.7	38.1811	-85.7391	W	2400	W	2400
GHCND:USW00093821	LOUISVILLE INTERNATIONAL AIRPORT KY US	20140807	289	222	148.7	38.1811	-85.7391	W	2400	W	2400
GHCND:USW00093821	LOUISVILLE INTERNATIONAL AIRPORT KY US	20140808	244	200	148.7	38.1811	-85.7391	W	2400	W	2400
GHCND:USW00093821	LOUISVILLE INTERNATIONAL AIRPORT KY US	20140809	294	222	148.7	38.1811	-85.7391	W	2400	W	2400
GHCND:USW00093821	LOUISVILLE INTERNATIONAL AIRPORT KY US	20140810	317	233	148.7	38.1811	-85.7391	W	2400	W	2400
GHCND:USW00093821	LOUISVILLE INTERNATIONAL AIRPORT KY US	20140811	311	228	148.7	38.1811	-85.7391	W	2400	W	2400
GHCND:USW00093821	LOUISVILLE INTERNATIONAL AIRPORT KY US	20140812	272	183	148.7	38.1811	-85.7391	W	2400	W	2400
GHCND:USW00093821	LOUISVILLE INTERNATIONAL AIRPORT KY US	20140813	283	156	148.7	38.1811	-85.7391	W	2400	W	2400
GHCND:USW00093821	LOUISVILLE INTERNATIONAL AIRPORT KY US	20140814	294	172	148.7	38.1811	-85.7391	W	2400	W	2400
GHCND:USW00093821	LOUISVILLE INTERNATIONAL AIRPORT KY US	20140815	289	161	148.7	38.1811	-85.7391	W	2400	W	2400
GHCND:USW00093821	LOUISVILLE INTERNATIONAL AIRPORT KY US	20140816	283	183	148.7	38.1811	-85.7391	W	2400	W	2400
GHCND:USW00093821	LOUISVILLE INTERNATIONAL AIRPORT KY US	20140817	244	206	148.7	38.1811	-85.7391	W	2400	W	2400
GHCND:USW00093821	LOUISVILLE INTERNATIONAL AIRPORT KY US	20140818	283	222	148.7	38.1811	-85.7391	W	2400	W	2400
GHCND:USW00093821	LOUISVILLE INTERNATIONAL AIRPORT KY US	20140819	317	217	148.7	38.1811	-85.7391	W	2400	W	2400
GHCND:USW00093821	LOUISVILLE INTERNATIONAL AIRPORT KY US	20140820	333	217	148.7	38.1811	-85.7391	W	2400	W	2400
GHCND:USW00093821	LOUISVILLE INTERNATIONAL AIRPORT KY US	20140821	322	222	148.7	38.1811	-85.7391	W	2400	W	2400
GHCND:USW00093821	LOUISVILLE INTERNATIONAL AIRPORT KY US	20140822	322	233	148.7	38.1811	-85.7391	W	2400	W	2400
GHCND:USW00093821	LOUISVILLE INTERNATIONAL AIRPORT KY US	20140823	328	228	148.7	38.1811	-85.7391	W	2400	W	2400
GHCND:USW00093821	LOUISVILLE INTERNATIONAL AIRPORT KY US	20140824	328	222	148.7	38.1811	-85.7391	W	2400	W	2400
GHCND:USW00093821	LOUISVILLE INTERNATIONAL AIRPORT KY US	20140825	344	244	148.7	38.1811	-85.7391	W	2400	W	2400
GHCND:USW00093821	LOUISVILLE INTERNATIONAL AIRPORT KY US	20140826	344	239	148.7	38.1811	-85.7391	W	2400	W	2400
GHCND:USW00093821	LOUISVILLE INTERNATIONAL AIRPORT KY US	20140827	344	233	148.7	38.1811	-85.7391	W	2400	W	2400
GHCND:USW00093821	LOUISVILLE INTERNATIONAL AIRPORT KY US	20140828	333	233	148.7	38.1811	-85.7391	W	2400	W	2400
GHCND:USW00093821	LOUISVILLE INTERNATIONAL AIRPORT KY US	20140829	339	228	148.7	38.1811	-85.7391	W	2400	W	2400
GHCND:USW00093821	LOUISVILLE INTERNATIONAL AIRPORT KY US	20140830	306	217	148.7	38.1811	-85.7391	W	2400	W	2400
GHCND:USW00093821	LOUISVILLE INTERNATIONAL AIRPORT KY US	20140831	261	228	148.7	38.1811	-85.7391	W	2400	W	2400
GHCND:USW00093821	LOUISVILLE INTERNATIONAL AIRPORT KY US	20140901	317	239	148.7	38.1811	-85.7391	W	2400	W	2400
GHCND:USW00093821	LOUISVILLE INTERNATIONAL AIRPORT KY US	20140902	317	211	148.7	38.1811	-85.7391	W	2400	W	2400
GHCND:USW00093821	LOUISVILLE INTERNATIONAL AIRPORT KY US	20140903	322	222	148.7	38.1811	-85.7391	W	2400	W	2400
GHCND:USW00093821	LOUISVILLE INTERNATIONAL AIRPORT KY US	20140904	333	217	148.7	38.1811	-85.7391	W	2400	W	2400
GHCND:USW00093821	LOUISVILLE INTERNATIONAL AIRPORT KY US	20140905	339	233	148.7	38.1811	-85.7391	W	2400	W	2400
GHCND:USW00093821	LOUISVILLE INTERNATIONAL AIRPORT KY US	20140906	306	206	148.7	38.1811	-85.7391	W	2400	W	2400
GHCND:USW00093821	LOUISVILLE INTERNATIONAL AIRPORT KY US	20140907	278	167	148.7	38.1811	-85.7391	W	2400	W	2400
GHCND:USW00093821	LOUISVILLE INTERNATIONAL AIRPORT KY US	20140908	294	150	148.7	38.1811	-85.7391	W	2400	W	2400
GHCND:USW00093821	LOUISVILLE INTERNATIONAL AIRPORT KY US	20140909	294	167	148.7	38.1811	-85.7391	W	2400	W	2400
GHCND:USW00093821	LOUISVILLE INTERNATIONAL AIRPORT KY US	20140910	300	211	148.7	38.1811	-85.7391	W	2400	W	2400
GHCND:USW00093821	LOUISVILLE INTERNATIONAL AIRPORT KY US	20140911	261	156	148.7	38.1811	-85.7391	W	2400	W	2400
GHCND:USW00093821	LOUISVILLE INTERNATIONAL AIRPORT KY US	20140912	206	156	148.7	38.1811	-85.7391	W	2400	W	2400
GHCND:USW00093821	LOUISVILLE INTERNATIONAL AIRPORT KY US	20140913	200	128	148.7	38.1811	-85.7391	W	2400	W	2400
GHCND:USW00093821	LOUISVILLE INTERNATIONAL AIRPORT KY US	20140914	239	100	148.7	38.1811	-85.7391	W	2400	W	2400
GHCND:USW00093821	LOUISVILLE INTERNATIONAL AIRPORT KY US	20140915	244	117	148.7	38.1811	-85.7391	W	2400	W	2400
GHCND:USW00093821	LOUISVILLE INTERNATIONAL AIRPORT KY US	20140916	217	133	148.7	38.1811	-85.7391	W	2400	W	2400
GHCND:USW00093821	LOUISVILLE INTERNATIONAL AIRPORT KY US	20140917	228	117	148.7	38.1811	-85.7391	W	2400	W	2400
GHCND:USW00093821	LOUISVILLE INTERNATIONAL AIRPORT KY US	20140918	244	133	148.7	38.1811	-85.7391	W	2400	W	2400
GHCND:USW00093821	LOUISVILLE INTERNATIONAL AIRPORT KY US	20140919	267	122	148.7	38.1811	-85.7391	W	2400	W	2400
GHCND:USW00093821	LOUISVILLE INTERNATIONAL AIRPORT KY US	20140920	289	167	148.7	38.1811	-85.7391	W	2400	W	2400
GHCND:USW00093821	LOUISVILLE INTERNATIONAL AIRPORT KY US	20140921	278	156	148.7	38.1811	-85.7391	W	2400	W	2400
GHCND:USW00093821	LOUISVILLE INTERNATIONAL AIRPORT KY US	20140922	211	122	148.7	38.1811	-85.7391	W	2400	W	2400
GHCND:USW00093821	LOUISVILLE INTERNATIONAL AIRPORT KY US	20140923	244	100	148.7	38.1811	-85.7391	W	2400	W	2400
GHCND:USW00093821	LOUISVILLE INTERNATIONAL AIRPORT KY US	20140924	272	106	148.7	38.1811	-85.7391	W	2400	W	2400
GHCND:USW00093821	LOUISVILLE INTERNATIONAL AIRPORT KY US	20140925	278	133	148.7	38.1811	-85.7391	W	2400	W	2400
GHCND:USW00093821	LOUISVILLE INTERNATIONAL AIRPORT KY US	20140926	294	150	148.7	38.1811	-85.7391	W	2400	W	2400
GHCND:USW00093821	LOUISVILLE INTERNATIONAL AIRPORT KY US	20140927	300	156	148.7	38.1811	-85.7391	W	2400	W	2400
GHCND:USW00093821	LOUISVILLE INTERNATIONAL AIRPORT KY US	20140928	294	183	148.7	38.1811	-85.7391	W	2400	W	2400
GHCND:USW00093821	LOUISVILLE INTERNATIONAL AIRPORT KY US	20140929	300	183	148.7	38.1811	-85.7391	W	2400	W	2400
GHCND:USW00093821	LOUISVILLE INTERNATIONAL AIRPORT KY US	20140930	300	144	148.7	38.1811	-85.7391	W	2400	W	2400
GHCND:USW00093821	LOUISVILLE INTERNATIONAL AIRPORT KY US	20141001	300	144	148.7	38.1811	-85.7391	W	2400	W	2400
GHCND:USW00093821	LOUISVILLE INTERNATIONAL AIRPORT KY US	20141002	311	172	148.7	38.1811	-85.7391	W	2400	W	2400
GHCND:USW00093821	LOUISVILLE INTERNATIONAL AIRPORT KY US	20141003	261	100	148.7	38.1811	-85.7391	W	2400	W	2400
GHCND:USW00093821	LOUISVILLE INTERNATIONAL AIRPORT KY US	20141004	156	61	148.7	38.1811	-85.7391	W	2400	W	2400
GHCND:USW00093821	LOUISVILLE INTERNATIONAL AIRPORT KY US	20141005	194	33	148.7	38.1811	-85.7391	W	2400	W	2400
GHCND:USW00093821	LOUISVILLE INTERNATIONAL AIRPORT KY US	20141006	217	117	148.7	38.1811	-85.7391	W	2400	W	2400
GHCND:USW00093821	LOUISVILLE INTERNATIONAL AIRPORT KY US	20141007	244	117	148.7	38.1811	-85.7391	W	2400	W	2400
GHCND:USW00093821	LOUISVILLE INTERNATIONAL AIRPORT KY US	20141008	239	117	148.7	38.1811	-85.7391	W	2400	W	2400
GHCND:USW00093821	LOUISVILLE INTERNATIONAL AIRPORT KY US	20141009	222	117	148.7	38.1811	-85.7391	W	2400	W	2400
GHCND:USW00093821	LOUISVILLE INTERNATIONAL AIRPORT KY US	20141010	161	117	148.7	38.1811	-85.7391	W	2400	W	2400
GHCND:USW00093821	LOUISVILLE INTERNATIONAL AIRPORT KY US	20141011	150	111	148.7	38.1811	-85.7391	W	2400	W	2400
GHCND:USW00093821	LOUISVILLE INTERNATIONAL AIRPORT KY US	20141012	222	122	148.7	38.1811	-85.7391	W	2400	W	2400
GHCND:USW00093821	LOUISVILLE INTERNATIONAL AIRPORT KY US	20141013	261	183	148.7	38.1811	-85.7391	W	2400	W	2400
GHCND:USW00093821	LOUISVILLE INTERNATIONAL AIRPORT KY US	20141014	211	150	148.7	38.1811	-85.7391	W	2400	W	2400
GHCND:USW00093821	LOUISVILLE INTERNATIONAL AIRPORT KY US	20141015	150	128	148.7	38.1811	-85.7391	W	2400	W	2400
GHCND:USW00093821	LOUISVILLE INTERNATIONAL AIRPORT KY US	20141016	161	122	148.7	38.1811	-85.7391	W	2400	W	2400
GHCND:USW00093821	LOUISVILLE INTERNATIONAL AIRPORT KY US	20141017	239	100	148.7	38.1811	-85.7391	W	2400	W	2400
GHCND:USW00093821	LOUISVILLE INTERNATIONAL AIRPORT KY US	20141018	161	100	148.7	38.1811	-85.7391	W	2400	W	2400
GHCND:USW00093821	LOUISVILLE INTERNATIONAL AIRPORT KY US	20141019	167	89	148.7	38.1811	-85.7391	W	2400	W	2400
GHCND:USW00093821	LOUISVILLE INTERNATIONAL AIRPORT KY US	20141020	206	78	148.7	38.1811	-85.7391	W	2400	W	2400
GHCND:USW00093821	LOUISVILLE INTERNATIONAL AIRPORT KY US	20141021	178	89	148.7	38.1811	-85.7391	W	2400	W	2400
GHCND:USW00093821	LOUISVILLE INTERNATIONAL AIRPORT KY US	20141022	167	67	148.7	38.1811	-85.7391	W	2400	W	2400
GHCND:USW00093821	LOUISVILLE INTERNATIONAL AIRPORT KY US	20141023	178	44	148.7	38.1811	-85.7391	W	2400	W	2400
GHCND:USW00093821	LOUISVILLE INTERNATIONAL AIRPORT KY US	20141024	200	56	148.7	38.1811	-85.7391	W	2400	W	2400
GHCND:USW00093821	LOUISVILLE INTERNATIONAL AIRPORT KY US	20141025	250	89	148.7	38.1811	-85.7391	W	2400	W	2400
GHCND:USW00093821	LOUISVILLE INTERNATIONAL AIRPORT KY US	20141026	244	100	148.7	38.1811	-85.7391	W	2400	W	2400
GHCND:USW00093821	LOUISVILLE INTERNATIONAL AIRPORT KY US	20141027	294	117	148.7	38.1811	-85.7391	W	2400	W	2400
GHCND:USW00093821	LOUISVILLE INTERNATIONAL AIRPORT KY US	20141028	228	144	148.7	38.1811	-85.7391	W	2400	W	2400
GHCND:USW00093821	LOUISVILLE INTERNATIONAL AIRPORT KY US	20141029	178	78	148.7	38.1811	-85.7391	W	2400	W	2400
GHCND:USW00093821	LOUISVILLE INTERNATIONAL AIRPORT KY US	20141030	150	39	148.7	38.1811	-85.7391	W	2400	W	2400
GHCND:USW00093821	LOUISVILLE INTERNATIONAL AIRPORT KY US	20141031	111	22	148.7	38.1811	-85.7391	W	2400	W	2400
GHCND:USW00093821	LOUISVILLE INTERNATIONAL AIRPORT KY US	20141101	78	17	148.7	38.1811	-85.7391	W	2400	W	2400
GHCND:USW00093821	LOUISVILLE INTERNATIONAL AIRPORT KY US	20141102	117	-10	148.7	38.1811	-85.7391	W	2400	W	2400
GHCND:USW00093821	LOUISVILLE INTERNATIONAL AIRPORT KY US	20141103	200	39	148.7	38.1811	-85.7391	W	2400	W	2400
GHCND:USW00093821	LOUISVILLE INTERNATIONAL AIRPORT KY US	20141104	189	117	148.7	38.1811	-85.7391	W	2400	W	2400
GHCND:USW00093821	LOUISVILLE INTERNATIONAL AIRPORT KY US	20141105	144	111	148.7	38.1811	-85.7391	W	2400	W	2400
GHCND:USW00093821	LOUISVILLE INTERNATIONAL AIRPORT KY US	20141106	133	67	148.7	38.1811	-85.7391	W	2400	W	2400
GHCND:USW00093821	LOUISVILLE INTERNATIONAL AIRPORT KY US	20141107	111	39	148.7	38.1811	-85.7391	W	2400	W	2400
GHCND:USW00093821	LOUISVILLE INTERNATIONAL AIRPORT KY US	20141108	144	17	148.7	38.1811	-85.7391	W	2400	W	2400
GHCND:USW00093821	LOUISVILLE INTERNATIONAL AIRPORT KY US	20141109	139	22	148.7	38.1811	-85.7391	W	2400	W	2400
GHCND:USW00093821	LOUISVILLE INTERNATIONAL AIRPORT KY US	20141110	189	28	148.7	38.1811	-85.7391	W	2400	W	2400
GHCND:USW00093821	LOUISVILLE INTERNATIONAL AIRPORT KY US	20141111	183	28	148.7	38.1811	-85.7391	W	2400	W	2400
GHCND:USW00093821	LOUISVILLE INTERNATIONAL AIRPORT KY US	20141112	50	6	148.7	38.1811	-85.7391	W	2400	W	2400
GHCND:USW00093821	LOUISVILLE INTERNATIONAL AIRPORT KY US	20141113	6	-38	148.7	38.1811	-85.7391	W	2400	W	2400
GHCND:USW00093821	LOUISVILLE INTERNATIONAL AIRPORT KY US	20141114	22	-55	148.7	38.1811	-85.7391	W	2400	W	2400
GHCND:USW00093821	LOUISVILLE INTERNATIONAL AIRPORT KY US	20141115	50	-55	148.7	38.1811	-85.7391	W	2400	W	2400
GHCND:USW00093821	LOUISVILLE INTERNATIONAL AIRPORT KY US	20141116	61	11	148.7	38.1811	-85.7391	W	2400	W	2400
GHCND:USW00093821	LOUISVILLE INTERNATIONAL AIRPORT KY US	20141117	11	-71	148.7	38.1811	-85.7391	W	2400	W	2400
GHCND:USW00093821	LOUISVILLE INTERNATIONAL AIRPORT KY US	20141118	-38	-88	148.7	38.1811	-85.7391	W	2400	W	2400
GHCND:USW00093821	LOUISVILLE INTERNATIONAL AIRPORT KY US	20141119	94	-88	148.7	38.1811	-85.7391	W	2400	W	2400
GHCND:USW00093821	LOUISVILLE INTERNATIONAL AIRPORT KY US	20141120	22	-55	148.7	38.1811	-85.7391	W	2400	W	2400
GHCND:USW00093821	LOUISVILLE INTERNATIONAL AIRPORT KY US	20141121	56	-66	148.7	38.1811	-85.7391	W	2400	W	2400
GHCND:USW00093821	LOUISVILLE INTERNATIONAL AIRPORT KY US	20141122	183	22	148.7	38.1811	-85.7391	W	2400	W	2400
GHCND:USW00093821	LOUISVILLE INTERNATIONAL AIRPORT KY US	20141123	161	89	148.7	38.1811	-85.7391	W	2400	W	2400
GHCND:USW00093821	LOUISVILLE INTERNATIONAL AIRPORT KY US	20141124	172	44	148.7	38.1811	-85.7391	W	2400	W	2400
GHCND:USW00093821	LOUISVILLE INTERNATIONAL AIRPORT KY US	20141125	83	6	148.7	38.1811	-85.7391	W	2400	W	2400
GHCND:USW00093821	LOUISVILLE INTERNATIONAL AIRPORT KY US	20141126	78	-32	148.7	38.1811	-85.7391	W	2400	W	2400
GHCND:USW00093821	LOUISVILLE INTERNATIONAL AIRPORT KY US	20141127	28	-10	148.7	38.1811	-85.7391	W	2400	W	2400
GHCND:USW00093821	LOUISVILLE INTERNATIONAL AIRPORT KY US	20141128	44	-38	148.7	38.1811	-85.7391	W	2400	W	2400
GHCND:USW00093821	LOUISVILLE INTERNATIONAL AIRPORT KY US	20141129	156	11	148.7	38.1811	-85.7391	W	2400	W	2400
GHCND:USW00093821	LOUISVILLE INTERNATIONAL AIRPORT KY US	20141130	222	150	148.7	38.1811	-85.7391	W	2400	W	2400
GHCND:USW00093821	LOUISVILLE INTERNATIONAL AIRPORT KY US	20141201	189	17	148.7	38.1811	-85.7391	W	2400	W	2400
GHCND:USW00093821	LOUISVILLE INTERNATIONAL AIRPORT KY US	20141202	50	22	148.7	38.1811	-85.7391	W	2400	W	2400
GHCND:USW00093821	LOUISVILLE INTERNATIONAL AIRPORT KY US	20141203	72	22	148.7	38.1811	-85.7391	W	2400	W	2400
GHCND:USW00093821	LOUISVILLE INTERNATIONAL AIRPORT KY US	20141204	50	11	148.7	38.1811	-85.7391	W	2400	W	2400
GHCND:USW00093821	LOUISVILLE INTERNATIONAL AIRPORT KY US	20141205	150	50	148.7	38.1811	-85.7391	W	2400	W	2400

GHCND:USW00093821	LOUISVILLE INTERNATIONAL AIRPORT KY US	20141206	156	50	148.7	38.1811	-85.7391	W	2400	W	2400
GHCND:USW00093821	LOUISVILLE INTERNATIONAL AIRPORT KY US	20141207	83	11	148.7	38.1811	-85.7391	W	2400	W	2400
GHCND:USW00093821	LOUISVILLE INTERNATIONAL AIRPORT KY US	20141208	106	17	148.7	38.1811	-85.7391	W	2400	W	2400
GHCND:USW00093821	LOUISVILLE INTERNATIONAL AIRPORT KY US	20141209	72	33	148.7	38.1811	-85.7391	W	2400	W	2400
GHCND:USW00093821	LOUISVILLE INTERNATIONAL AIRPORT KY US	20141210	44	11	148.7	38.1811	-85.7391	W	2400	W	2400
GHCND:USW00093821	LOUISVILLE INTERNATIONAL AIRPORT KY US	20141211	67	-16	148.7	38.1811	-85.7391	W	2400	W	2400
GHCND:USW00093821	LOUISVILLE INTERNATIONAL AIRPORT KY US	20141212	72	-38	148.7	38.1811	-85.7391	W	2400	W	2400
GHCND:USW00093821	LOUISVILLE INTERNATIONAL AIRPORT KY US	20141213	89	50	148.7	38.1811	-85.7391	W	2400	W	2400
GHCND:USW00093821	LOUISVILLE INTERNATIONAL AIRPORT KY US	20141214	94	67	148.7	38.1811	-85.7391	W	2400	W	2400
GHCND:USW00093821	LOUISVILLE INTERNATIONAL AIRPORT KY US	20141215	122	56	148.7	38.1811	-85.7391	W	2400	W	2400
GHCND:USW00093821	LOUISVILLE INTERNATIONAL AIRPORT KY US	20141216	133	28	148.7	38.1811	-85.7391	W	2400	W	2400
GHCND:USW00093821	LOUISVILLE INTERNATIONAL AIRPORT KY US	20141217	28	-5	148.7	38.1811	-85.7391	W	2400	W	2400
GHCND:USW00093821	LOUISVILLE INTERNATIONAL AIRPORT KY US	20141218	11	-16	148.7	38.1811	-85.7391	W	2400	W	2400
GHCND:USW00093821	LOUISVILLE INTERNATIONAL AIRPORT KY US	20141219	28	-27	148.7	38.1811	-85.7391	W	2400	W	2400
GHCND:USW00093821	LOUISVILLE INTERNATIONAL AIRPORT KY US	20141220	39	-16	148.7	38.1811	-85.7391	W	2400	W	2400
GHCND:USW00093821	LOUISVILLE INTERNATIONAL AIRPORT KY US	20141221	67	-38	148.7	38.1811	-85.7391	W	2400	W	2400
GHCND:USW00093821	LOUISVILLE INTERNATIONAL AIRPORT KY US	20141222	122	11	148.7	38.1811	-85.7391	W	2400	W	2400
GHCND:USW00093821	LOUISVILLE INTERNATIONAL AIRPORT KY US	20141223	139	111	148.7	38.1811	-85.7391	W	2400	W	2400
GHCND:USW00093821	LOUISVILLE INTERNATIONAL AIRPORT KY US	20141224	144	44	148.7	38.1811	-85.7391	W	2400	W	2400
GHCND:USW00093821	LOUISVILLE INTERNATIONAL AIRPORT KY US	20141225	78	11	148.7	38.1811	-85.7391	W	2400	W	2400
GHCND:USW00093821	LOUISVILLE INTERNATIONAL AIRPORT KY US	20141226	139	0	148.7	38.1811	-85.7391	W	2400	W	2400
GHCND:USW00093821	LOUISVILLE INTERNATIONAL AIRPORT KY US	20141227	117	83	148.7	38.1811	-85.7391	W	2400	W	2400
GHCND:USW00093821	LOUISVILLE INTERNATIONAL AIRPORT KY US	20141228	94	17	148.7	38.1811	-85.7391	W	2400	W	2400
GHCND:USW00093821	LOUISVILLE INTERNATIONAL AIRPORT KY US	20141229	50	0	148.7	38.1811	-85.7391	W	2400	W	2400
GHCND:USW00093821	LOUISVILLE INTERNATIONAL AIRPORT KY US	20141230	44	-32	148.7	38.1811	-85.7391	W	2400	W	2400
GHCND:USW00093821	LOUISVILLE INTERNATIONAL AIRPORT KY US	20141231	0	-82	148.7	38.1811	-85.7391	W	2400	W	2400
GHCND:USW00093821	LOUISVILLE INTERNATIONAL AIRPORT KY US	20150101	50	-49	148.7	38.1811	-85.7391	W	2400	W	2400
GHCND:USW00093821	LOUISVILLE INTERNATIONAL AIRPORT KY US	20150102	39	17	148.7	38.1811	-85.7391	W	2400	W	2400
GHCND:USW00093821	LOUISVILLE INTERNATIONAL AIRPORT KY US	20150103	172	33	148.7	38.1811	-85.7391	W	2400	W	2400
GHCND:USW00093821	LOUISVILLE INTERNATIONAL AIRPORT KY US	20150104	167	-43	148.7	38.1811	-85.7391	W	2400	W	2400
GHCND:USW00093821	LOUISVILLE INTERNATIONAL AIRPORT KY US	20150105	-27	-88	148.7	38.1811	-85.7391	W	2400	W	2400
GHCND:USW00093821	LOUISVILLE INTERNATIONAL AIRPORT KY US	20150106	17	-55	148.7	38.1811	-85.7391	W	2400	W	2400
GHCND:USW00093821	LOUISVILLE INTERNATIONAL AIRPORT KY US	20150107	-55	-155	148.7	38.1811	-85.7391	W	2400	W	2400
GHCND:USW00093821	LOUISVILLE INTERNATIONAL AIRPORT KY US	20150108	-21	-171	148.7	38.1811	-85.7391	W	2400	W	2400
GHCND:USW00093821	LOUISVILLE INTERNATIONAL AIRPORT KY US	20150109	-21	-110	148.7	38.1811	-85.7391	W	2400	W	2400
GHCND:USW00093821	LOUISVILLE INTERNATIONAL AIRPORT KY US	20150110	-21	-132	148.7	38.1811	-85.7391	W	2400	W	2400
GHCND:USW00093821	LOUISVILLE INTERNATIONAL AIRPORT KY US	20150111	72	-71	148.7	38.1811	-85.7391	W	2400	W	2400
GHCND:USW00093821	LOUISVILLE INTERNATIONAL AIRPORT KY US	20150112	39	-10	148.7	38.1811	-85.7391	W	2400	W	2400
GHCND:USW00093821	LOUISVILLE INTERNATIONAL AIRPORT KY US	20150113	-5	-38	148.7	38.1811	-85.7391	W	2400	W	2400
GHCND:USW00093821	LOUISVILLE INTERNATIONAL AIRPORT KY US	20150114	11	-32	148.7	38.1811	-85.7391	W	2400	W	2400
GHCND:USW00093821	LOUISVILLE INTERNATIONAL AIRPORT KY US	20150115	39	-16	148.7	38.1811	-85.7391	W	2400	W	2400
GHCND:USW00093821	LOUISVILLE INTERNATIONAL AIRPORT KY US	20150116	94	-32	148.7	38.1811	-85.7391	W	2400	W	2400
GHCND:USW00093821	LOUISVILLE INTERNATIONAL AIRPORT KY US	20150117	139	-10	148.7	38.1811	-85.7391	W	2400	W	2400
GHCND:USW00093821	LOUISVILLE INTERNATIONAL AIRPORT KY US	20150118	117	17	148.7	38.1811	-85.7391	W	2400	W	2400
GHCND:USW00093821	LOUISVILLE INTERNATIONAL AIRPORT KY US	20150119	144	-10	148.7	38.1811	-85.7391	W	2400	W	2400
GHCND:USW00093821	LOUISVILLE INTERNATIONAL AIRPORT KY US	20150120	156	0	148.7	38.1811	-85.7391	W	2400	W	2400
GHCND:USW00093821	LOUISVILLE INTERNATIONAL AIRPORT KY US	20150121	139	0	148.7	38.1811	-85.7391	W	2400	W	2400
GHCND:USW00093821	LOUISVILLE INTERNATIONAL AIRPORT KY US	20150122	50	-5	148.7	38.1811	-85.7391	W	2400	W	2400
GHCND:USW00093821	LOUISVILLE INTERNATIONAL AIRPORT KY US	20150123	39	6	148.7	38.1811	-85.7391	W	2400	W	2400
GHCND:USW00093821	LOUISVILLE INTERNATIONAL AIRPORT KY US	20150124	78	-32	148.7	38.1811	-85.7391	W	2400	W	2400
GHCND:USW00093821	LOUISVILLE INTERNATIONAL AIRPORT KY US	20150125	72	22	148.7	38.1811	-85.7391	W	2400	W	2400
GHCND:USW00093821	LOUISVILLE INTERNATIONAL AIRPORT KY US	20150126	28	-32	148.7	38.1811	-85.7391	W	2400	W	2400
GHCND:USW00093821	LOUISVILLE INTERNATIONAL AIRPORT KY US	20150127	22	-32	148.7	38.1811	-85.7391	W	2400	W	2400
GHCND:USW00093821	LOUISVILLE INTERNATIONAL AIRPORT KY US	20150128	50	-66	148.7	38.1811	-85.7391	W	2400	W	2400
GHCND:USW00093821	LOUISVILLE INTERNATIONAL AIRPORT KY US	20150129	128	11	148.7	38.1811	-85.7391	W	2400	W	2400
GHCND:USW00093821	LOUISVILLE INTERNATIONAL AIRPORT KY US	20150130	50	-21	148.7	38.1811	-85.7391	W	2400	W	2400
GHCND:USW00093821	LOUISVILLE INTERNATIONAL AIRPORT KY US	20150131	61	-60	148.7	38.1811	-85.7391	W	2400	W	2400
GHCND:USW00093821	LOUISVILLE INTERNATIONAL AIRPORT KY US	20150201	106	28	148.7	38.1811	-85.7391	W	2400	W	2400
GHCND:USW00093821	LOUISVILLE INTERNATIONAL AIRPORT KY US	20150202	61	-43	148.7	38.1811	-85.7391	W	2400	W	2400
GHCND:USW00093821	LOUISVILLE INTERNATIONAL AIRPORT KY US	20150203	50	-55	148.7	38.1811	-85.7391	W	2400	W	2400
GHCND:USW00093821	LOUISVILLE INTERNATIONAL AIRPORT KY US	20150204	122	-21	148.7	38.1811	-85.7391	W	2400	W	2400
GHCND:USW00093821	LOUISVILLE INTERNATIONAL AIRPORT KY US	20150205	-10	-88	148.7	38.1811	-85.7391	W	2400	W	2400
GHCND:USW00093821	LOUISVILLE INTERNATIONAL AIRPORT KY US	20150206	72	-88	148.7	38.1811	-85.7391	W	2400	W	2400
GHCND:USW00093821	LOUISVILLE INTERNATIONAL AIRPORT KY US	20150207	178	11	148.7	38.1811	-85.7391	W	2400	W	2400
GHCND:USW00093821	LOUISVILLE INTERNATIONAL AIRPORT KY US	20150208	150	100	148.7	38.1811	-85.7391	W	2400	W	2400
GHCND:USW00093821	LOUISVILLE INTERNATIONAL AIRPORT KY US	20150209	117	-10	148.7	38.1811	-85.7391	W	2400	W	2400
GHCND:USW00093821	LOUISVILLE INTERNATIONAL AIRPORT KY US	20150210	61	-16	148.7	38.1811	-85.7391	W	2400	W	2400
GHCND:USW00093821	LOUISVILLE INTERNATIONAL AIRPORT KY US	20150211	106	-32	148.7	38.1811	-85.7391	W	2400	W	2400
GHCND:USW00093821	LOUISVILLE INTERNATIONAL AIRPORT KY US	20150212	11	-66	148.7	38.1811	-85.7391	W	2400	W	2400
GHCND:USW00093821	LOUISVILLE INTERNATIONAL AIRPORT KY US	20150213	22	-88	148.7	38.1811	-85.7391	W	2400	W	2400
GHCND:USW00093821	LOUISVILLE INTERNATIONAL AIRPORT KY US	20150214	33	-110	148.7	38.1811	-85.7391	W	2400	W	2400
GHCND:USW00093821	LOUISVILLE INTERNATIONAL AIRPORT KY US	20150215	-49	-132	148.7	38.1811	-85.7391	W	2400	W	2400
GHCND:USW00093821	LOUISVILLE INTERNATIONAL AIRPORT KY US	20150216	-71	-116	148.7	38.1811	-85.7391	W	2400	W	2400
GHCND:USW00093821	LOUISVILLE INTERNATIONAL AIRPORT KY US	20150217	-32	-160	148.7	38.1811	-85.7391	W	2400	W	2400
GHCND:USW00093821	LOUISVILLE INTERNATIONAL AIRPORT KY US	20150218	-43	-155	148.7	38.1811	-85.7391	W	2400	W	2400
GHCND:USW00093821	LOUISVILLE INTERNATIONAL AIRPORT KY US	20150219	-116	-193	148.7	38.1811	-85.7391	W	2400	W	2400
GHCND:USW00093821	LOUISVILLE INTERNATIONAL AIRPORT KY US	20150220	-38	-210	148.7	38.1811	-85.7391	W	2400	W	2400
GHCND:USW00093821	LOUISVILLE INTERNATIONAL AIRPORT KY US	20150221	33	-43	148.7	38.1811	-85.7391	W	2400	W	2400
GHCND:USW00093821	LOUISVILLE INTERNATIONAL AIRPORT KY US	20150222	17	-49	148.7	38.1811	-85.7391	W	2400	W	2400
GHCND:USW00093821	LOUISVILLE INTERNATIONAL AIRPORT KY US	20150223	-38	-105	148.7	38.1811	-85.7391	W	2400	W	2400
GHCND:USW00093821	LOUISVILLE INTERNATIONAL AIRPORT KY US	20150224	0	-121	148.7	38.1811	-85.7391	W	2400	W	2400
GHCND:USW00093821	LOUISVILLE INTERNATIONAL AIRPORT KY US	20150225	33	-49	148.7	38.1811	-85.7391	W	2400	W	2400
GHCND:USW00093821	LOUISVILLE INTERNATIONAL AIRPORT KY US	20150226	11	-77	148.7	38.1811	-85.7391	W	2400	W	2400
GHCND:USW00093821	LOUISVILLE INTERNATIONAL AIRPORT KY US	20150227	-27	-105	148.7	38.1811	-85.7391	W	2400	W	2400
GHCND:USW00093821	LOUISVILLE INTERNATIONAL AIRPORT KY US	20150228	22	-77	148.7	38.1811	-85.7391	W	2400	W	2400
GHCND:USW00093821	LOUISVILLE INTERNATIONAL AIRPORT KY US	20150301	56	-10	148.7	38.1811	-85.7391	W	2400	W	2400
GHCND:USW00093821	LOUISVILLE INTERNATIONAL AIRPORT KY US	20150302	50	-38	148.7	38.1811	-85.7391	W	2400	W	2400
GHCND:USW00093821	LOUISVILLE INTERNATIONAL AIRPORT KY US	20150303	172	-5	148.7	38.1811	-85.7391	W	2400	W	2400
GHCND:USW00093821	LOUISVILLE INTERNATIONAL AIRPORT KY US	20150304	83	-49	148.7	38.1811	-85.7391	W	2400	W	2400
GHCND:USW00093821	LOUISVILLE INTERNATIONAL AIRPORT KY US	20150305	-16	-93	148.7	38.1811	-85.7391	W	2400	W	2400
GHCND:USW00093821	LOUISVILLE INTERNATIONAL AIRPORT KY US	20150306	0	-132	148.7	38.1811	-85.7391	W	2400	W	2400
GHCND:USW00093821	LOUISVILLE INTERNATIONAL AIRPORT KY US	20150307	94	-38	148.7	38.1811	-85.7391	W	2400	W	2400
GHCND:USW00093821	LOUISVILLE INTERNATIONAL AIRPORT KY US	20150308	128	0	148.7	38.1811	-85.7391	W	2400	W	2400
GHCND:USW00093821	LOUISVILLE INTERNATIONAL AIRPORT KY US	20150309	122	56	148.7	38.1811	-85.7391	W	2400	W	2400
GHCND:USW00093821	LOUISVILLE INTERNATIONAL AIRPORT KY US	20150310	133	78	148.7	38.1811	-85.7391	W	2400	W	2400
GHCND:USW00093821	LOUISVILLE INTERNATIONAL AIRPORT KY US	20150311	200	83	148.7	38.1811	-85.7391	W	2400	W	2400
GHCND:USW00093821	LOUISVILLE INTERNATIONAL AIRPORT KY US	20150312	189	56	148.7	38.1811	-85.7391	W	2400	W	2400
GHCND:USW00093821	LOUISVILLE INTERNATIONAL AIRPORT KY US	20150313	144	117	148.7	38.1811	-85.7391	W	2400	W	2400
GHCND:USW00093821	LOUISVILLE INTERNATIONAL AIRPORT KY US	20150314	178	106	148.7	38.1811	-85.7391	W	2400	W	2400
GHCND:USW00093821	LOUISVILLE INTERNATIONAL AIRPORT KY US	20150315	211	44	148.7	38.1811	-85.7391	W	2400	W	2400
GHCND:USW00093821	LOUISVILLE INTERNATIONAL AIRPORT KY US	20150316	256	117	148.7	38.1811	-85.7391	W	2400	W	2400
GHCND:USW00093821	LOUISVILLE INTERNATIONAL AIRPORT KY US	20150317	178	44	148.7	38.1811	-85.7391	W	2400	W	2400
GHCND:USW00093821	LOUISVILLE INTERNATIONAL AIRPORT KY US	20150318	100	0	148.7	38.1811	-85.7391	W	2400	W	2400
GHCND:USW00093821	LOUISVILLE INTERNATIONAL AIRPORT KY US	20150319	100	50	148.7	38.1811	-85.7391	W	2400	W	2400
GHCND:USW00093821	LOUISVILLE INTERNATIONAL AIRPORT KY US	20150320	111	67	148.7	38.1811	-85.7391	W	2400	W	2400
GHCND:USW00093821	LOUISVILLE INTERNATIONAL AIRPORT KY US	20150321	217	50	148.7	38.1811	-85.7391	W	2400	W	2400
GHCND:USW00093821	LOUISVILLE INTERNATIONAL AIRPORT KY US	20150322	161	67	148.7	38.1811	-85.7391	W	2400	W	2400
GHCND:USW00093821	LOUISVILLE INTERNATIONAL AIRPORT KY US	20150323	172	28	148.7	38.1811	-85.7391	W	2400	W	2400
GHCND:USW00093821	LOUISVILLE INTERNATIONAL AIRPORT KY US	20150324	94	22	148.7	38.1811	-85.7391	W	2400	W	2400
GHCND:USW00093821	LOUISVILLE INTERNATIONAL AIRPORT KY US	20150325	250	83	148.7	38.1811	-85.7391	W	2400	W	2400
GHCND:USW00093821	LOUISVILLE INTERNATIONAL AIRPORT KY US	20150326	150	44	148.7	38.1811	-85.7391	W	2400	W	2400
GHCND:USW00093821	LOUISVILLE INTERNATIONAL AIRPORT KY US	20150327	56	-10	148.7	38.1811	-85.7391	W	2400	W	2400
GHCND:USW00093821	LOUISVILLE INTERNATIONAL AIRPORT KY US	20150328	61	-49	148.7	38.1811	-85.7391	W	2400	W	2400
GHCND:USW00093821	LOUISVILLE INTERNATIONAL AIRPORT KY US	20150329	150	-32	148.7	38.1811	-85.7391	W	2400	W	2400
GHCND:USW00093821	LOUISVILLE INTERNATIONAL AIRPORT KY US	20150330	183	67	148.7	38.1811	-85.7391	W	2400	W	2400
GHCND:USW00093821	LOUISVILLE INTERNATIONAL AIRPORT KY US	20150331	250	78	148.7	38.1811	-85.7391	W	2400	W	2400
GHCND:USW00093821	LOUISVILLE INTERNATIONAL AIRPORT KY US	20150401	211	61	148.7	38.1811	-85.7391	W	2400	W	2400
GHCND:USW00093821	LOUISVILLE INTERNATIONAL AIRPORT KY US	20150402	239	122	148.7	38.1811	-85.7391	W	2400	W	2400
GHCND:USW00093821	LOUISVILLE INTERNATIONAL AIRPORT KY US	20150403	211	89	148.7	38.1811	-85.7391	W	2400	W	2400
GHCND:USW00093821	LOUISVILLE INTERNATIONAL AIRPORT KY US	20150404	144	33	148.7	38.1811	-85.7391	W	2400	W	2400
GHCND:USW00093821	LOUISVILLE INTERNATIONAL AIRPORT KY US	20150405	189	22	148.7	38.1811	-85.7391	W	2400	W	2400
GHCND:USW00093821	LOUISVILLE INTERNATIONAL AIRPORT KY US	20150406	228	111	148.7	38.1811	-85.7391	W	2400	W	2400
GHCND:USW00093821	LOUISVILLE INTERNATIONAL AIRPORT KY US	20150407	256	150	148.7	38.1811	-85.7391	W	2400	W	2400
GHCND:USW00093821	LOUISVILLE INTERNATIONAL AIRPORT KY US	20150408	278	150	148.7	38.1811	-85.7391	W	2400	W	2400

GHCND:USW00093821	LOUISVILLE INTERNATIONAL AIRPORT KY US	20150409	289	194	148.7	38.1811	-85.7391	W	2400	W	2400
GHCND:USW00093821	LOUISVILLE INTERNATIONAL AIRPORT KY US	20150410	244	117	148.7	38.1811	-85.7391	W	2400	W	2400
GHCND:USW00093821	LOUISVILLE INTERNATIONAL AIRPORT KY US	20150411	194	72	148.7	38.1811	-85.7391	W	2400	W	2400
GHCND:USW00093821	LOUISVILLE INTERNATIONAL AIRPORT KY US	20150412	261	89	148.7	38.1811	-85.7391	W	2400	W	2400
GHCND:USW00093821	LOUISVILLE INTERNATIONAL AIRPORT KY US	20150413	272	161	148.7	38.1811	-85.7391	W	2400	W	2400
GHCND:USW00093821	LOUISVILLE INTERNATIONAL AIRPORT KY US	20150414	183	117	148.7	38.1811	-85.7391	W	2400	W	2400
GHCND:USW00093821	LOUISVILLE INTERNATIONAL AIRPORT KY US	20150415	167	139	148.7	38.1811	-85.7391	W	2400	W	2400
GHCND:USW00093821	LOUISVILLE INTERNATIONAL AIRPORT KY US	20150416	244	144	148.7	38.1811	-85.7391	W	2400	W	2400
GHCND:USW00093821	LOUISVILLE INTERNATIONAL AIRPORT KY US	20150417	256	172	148.7	38.1811	-85.7391	W	2400	W	2400
GHCND:USW00093821	LOUISVILLE INTERNATIONAL AIRPORT KY US	20150418	272	133	148.7	38.1811	-85.7391	W	2400	W	2400
GHCND:USW00093821	LOUISVILLE INTERNATIONAL AIRPORT KY US	20150419	228	156	148.7	38.1811	-85.7391	W	2400	W	2400
GHCND:USW00093821	LOUISVILLE INTERNATIONAL AIRPORT KY US	20150420	172	100	148.7	38.1811	-85.7391	W	2400	W	2400
GHCND:USW00093821	LOUISVILLE INTERNATIONAL AIRPORT KY US	20150421	200	78	148.7	38.1811	-85.7391	W	2400	W	2400
GHCND:USW00093821	LOUISVILLE INTERNATIONAL AIRPORT KY US	20150422	161	72	148.7	38.1811	-85.7391	W	2400	W	2400
GHCND:USW00093821	LOUISVILLE INTERNATIONAL AIRPORT KY US	20150423	172	39	148.7	38.1811	-85.7391	W	2400	W	2400
GHCND:USW00093821	LOUISVILLE INTERNATIONAL AIRPORT KY US	20150424	183	33	148.7	38.1811	-85.7391	W	2400	W	2400
GHCND:USW00093821	LOUISVILLE INTERNATIONAL AIRPORT KY US	20150425	172	83	148.7	38.1811	-85.7391	W	2400	W	2400
GHCND:USW00093821	LOUISVILLE INTERNATIONAL AIRPORT KY US	20150426	183	78	148.7	38.1811	-85.7391	W	2400	W	2400
GHCND:USW00093821	LOUISVILLE INTERNATIONAL AIRPORT KY US	20150427	200	56	148.7	38.1811	-85.7391	W	2400	W	2400
GHCND:USW00093821	LOUISVILLE INTERNATIONAL AIRPORT KY US	20150428	189	67	148.7	38.1811	-85.7391	W	2400	W	2400
GHCND:USW00093821	LOUISVILLE INTERNATIONAL AIRPORT KY US	20150429	217	72	148.7	38.1811	-85.7391	W	2400	W	2400
GHCND:USW00093821	LOUISVILLE INTERNATIONAL AIRPORT KY US	20150430	189	83	148.7	38.1811	-85.7391	W	2400	W	2400
GHCND:USW00093821	LOUISVILLE INTERNATIONAL AIRPORT KY US	20150501	228	72	148.7	38.1811	-85.7391	W	2400	W	2400
GHCND:USW00093821	LOUISVILLE INTERNATIONAL AIRPORT KY US	20150502	261	111	148.7	38.1811	-85.7391	W	2400	W	2400
GHCND:USW00093821	LOUISVILLE INTERNATIONAL AIRPORT KY US	20150503	272	117	148.7	38.1811	-85.7391	W	2400	W	2400
GHCND:USW00093821	LOUISVILLE INTERNATIONAL AIRPORT KY US	20150504	294	144	148.7	38.1811	-85.7391	W	2400	W	2400
GHCND:USW00093821	LOUISVILLE INTERNATIONAL AIRPORT KY US	20150505	300	167	148.7	38.1811	-85.7391	W	2400	W	2400
GHCND:USW00093821	LOUISVILLE INTERNATIONAL AIRPORT KY US	20150506	311	161	148.7	38.1811	-85.7391	W	2400	W	2400
GHCND:USW00093821	LOUISVILLE INTERNATIONAL AIRPORT KY US	20150507	311	172	148.7	38.1811	-85.7391	W	2400	W	2400
GHCND:USW00093821	LOUISVILLE INTERNATIONAL AIRPORT KY US	20150508	311	172	148.7	38.1811	-85.7391	W	2400	W	2400
GHCND:USW00093821	LOUISVILLE INTERNATIONAL AIRPORT KY US	20150509	306	200	148.7	38.1811	-85.7391	W	2400	W	2400
GHCND:USW00093821	LOUISVILLE INTERNATIONAL AIRPORT KY US	20150510	300	200	148.7	38.1811	-85.7391	W	2400	W	2400
GHCND:USW00093821	LOUISVILLE INTERNATIONAL AIRPORT KY US	20150511	311	194	148.7	38.1811	-85.7391	W	2400	W	2400
GHCND:USW00093821	LOUISVILLE INTERNATIONAL AIRPORT KY US	20150512	228	144	148.7	38.1811	-85.7391	W	2400	W	2400
GHCND:USW00093821	LOUISVILLE INTERNATIONAL AIRPORT KY US	20150513	222	111	148.7	38.1811	-85.7391	W	2400	W	2400
GHCND:USW00093821	LOUISVILLE INTERNATIONAL AIRPORT KY US	20150514	244	122	148.7	38.1811	-85.7391	W	2400	W	2400
GHCND:USW00093821	LOUISVILLE INTERNATIONAL AIRPORT KY US	20150515	306	189	148.7	38.1811	-85.7391	W	2400	W	2400
GHCND:USW00093821	LOUISVILLE INTERNATIONAL AIRPORT KY US	20150516	239	211	148.7	38.1811	-85.7391	W	2400	W	2400
GHCND:USW00093821	LOUISVILLE INTERNATIONAL AIRPORT KY US	20150517	283	200	148.7	38.1811	-85.7391	W	2400	W	2400
GHCND:USW00093821	LOUISVILLE INTERNATIONAL AIRPORT KY US	20150518	256	211	148.7	38.1811	-85.7391	W	2400	W	2400
GHCND:USW00093821	LOUISVILLE INTERNATIONAL AIRPORT KY US	20150519	244	156	148.7	38.1811	-85.7391	W	2400	W	2400
GHCND:USW00093821	LOUISVILLE INTERNATIONAL AIRPORT KY US	20150520	206	100	148.7	38.1811	-85.7391	W	2400	W	2400
GHCND:USW00093821	LOUISVILLE INTERNATIONAL AIRPORT KY US	20150521	167	106	148.7	38.1811	-85.7391	W	2400	W	2400
GHCND:USW00093821	LOUISVILLE INTERNATIONAL AIRPORT KY US	20150522	250	89	148.7	38.1811	-85.7391	W	2400	W	2400
GHCND:USW00093821	LOUISVILLE INTERNATIONAL AIRPORT KY US	20150523	267	133	148.7	38.1811	-85.7391	W	2400	W	2400
GHCND:USW00093821	LOUISVILLE INTERNATIONAL AIRPORT KY US	20150524	300	167	148.7	38.1811	-85.7391	W	2400	W	2400
GHCND:USW00093821	LOUISVILLE INTERNATIONAL AIRPORT KY US	20150525	250	194	148.7	38.1811	-85.7391	W	2400	W	2400
GHCND:USW00093821	LOUISVILLE INTERNATIONAL AIRPORT KY US	20150526	289	189	148.7	38.1811	-85.7391	W	2400	W	2400
GHCND:USW00093821	LOUISVILLE INTERNATIONAL AIRPORT KY US	20150527	272	194	148.7	38.1811	-85.7391	W	2400	W	2400
GHCND:USW00093821	LOUISVILLE INTERNATIONAL AIRPORT KY US	20150528	294	189	148.7	38.1811	-85.7391	W	2400	W	2400
GHCND:USW00093821	LOUISVILLE INTERNATIONAL AIRPORT KY US	20150529	283	194	148.7	38.1811	-85.7391	W	2400	W	2400
GHCND:USW00093821	LOUISVILLE INTERNATIONAL AIRPORT KY US	20150530	306	211	148.7	38.1811	-85.7391	W	2400	W	2400
GHCND:USW00093821	LOUISVILLE INTERNATIONAL AIRPORT KY US	20150531	222	172	148.7	38.1811	-85.7391	W	2400	W	2400
GHCND:USW00093821	LOUISVILLE INTERNATIONAL AIRPORT KY US	20150601	178	139	148.7	38.1811	-85.7391	W	2400	W	2400
GHCND:USW00093821	LOUISVILLE INTERNATIONAL AIRPORT KY US	20150602	200	139	148.7	38.1811	-85.7391	W	2400	W	2400
GHCND:USW00093821	LOUISVILLE INTERNATIONAL AIRPORT KY US	20150603	222	161	148.7	38.1811	-85.7391	W	2400	W	2400
GHCND:USW00093821	LOUISVILLE INTERNATIONAL AIRPORT KY US	20150604	289	144	148.7	38.1811	-85.7391	W	2400	W	2400
GHCND:USW00093821	LOUISVILLE INTERNATIONAL AIRPORT KY US	20150605	306	161	148.7	38.1811	-85.7391	W	2400	W	2400
GHCND:USW00093821	LOUISVILLE INTERNATIONAL AIRPORT KY US	20150606	300	194	148.7	38.1811	-85.7391	W	2400	W	2400
GHCND:USW00093821	LOUISVILLE INTERNATIONAL AIRPORT KY US	20150607	322	183	148.7	38.1811	-85.7391	W	2400	W	2400
GHCND:USW00093821	LOUISVILLE INTERNATIONAL AIRPORT KY US	20150608	278	211	148.7	38.1811	-85.7391	W	2400	W	2400
GHCND:USW00093821	LOUISVILLE INTERNATIONAL AIRPORT KY US	20150609	317	200	148.7	38.1811	-85.7391	W	2400	W	2400
GHCND:USW00093821	LOUISVILLE INTERNATIONAL AIRPORT KY US	20150610	333	183	148.7	38.1811	-85.7391	W	2400	W	2400
GHCND:USW00093821	LOUISVILLE INTERNATIONAL AIRPORT KY US	20150611	339	211	148.7	38.1811	-85.7391	W	2400	W	2400
GHCND:USW00093821	LOUISVILLE INTERNATIONAL AIRPORT KY US	20150612	333	244	148.7	38.1811	-85.7391	W	2400	W	2400
GHCND:USW00093821	LOUISVILLE INTERNATIONAL AIRPORT KY US	20150613	322	239	148.7	38.1811	-85.7391	W	2400	W	2400
GHCND:USW00093821	LOUISVILLE INTERNATIONAL AIRPORT KY US	20150614	333	250	148.7	38.1811	-85.7391	W	2400	W	2400
GHCND:USW00093821	LOUISVILLE INTERNATIONAL AIRPORT KY US	20150615	344	256	148.7	38.1811	-85.7391	W	2400	W	2400
GHCND:USW00093821	LOUISVILLE INTERNATIONAL AIRPORT KY US	20150616	328	233	148.7	38.1811	-85.7391	W	2400	W	2400
GHCND:USW00093821	LOUISVILLE INTERNATIONAL AIRPORT KY US	20150617	322	228	148.7	38.1811	-85.7391	W	2400	W	2400
GHCND:USW00093821	LOUISVILLE INTERNATIONAL AIRPORT KY US	20150618	328	222	148.7	38.1811	-85.7391	W	2400	W	2400
GHCND:USW00093821	LOUISVILLE INTERNATIONAL AIRPORT KY US	20150619	300	222	148.7	38.1811	-85.7391	W	2400	W	2400
GHCND:USW00093821	LOUISVILLE INTERNATIONAL AIRPORT KY US	20150620	294	222	148.7	38.1811	-85.7391	W	2400	W	2400
GHCND:USW00093821	LOUISVILLE INTERNATIONAL AIRPORT KY US	20150621	322	222	148.7	38.1811	-85.7391	W	2400	W	2400
GHCND:USW00093821	LOUISVILLE INTERNATIONAL AIRPORT KY US	20150622	322	211	148.7	38.1811	-85.7391	W	2400	W	2400
GHCND:USW00093821	LOUISVILLE INTERNATIONAL AIRPORT KY US	20150623	333	250	148.7	38.1811	-85.7391	W	2400	W	2400
GHCND:USW00093821	LOUISVILLE INTERNATIONAL AIRPORT KY US	20150624	311	211	148.7	38.1811	-85.7391	W	2400	W	2400
GHCND:USW00093821	LOUISVILLE INTERNATIONAL AIRPORT KY US	20150625	322	206	148.7	38.1811	-85.7391	W	2400	W	2400
GHCND:USW00093821	LOUISVILLE INTERNATIONAL AIRPORT KY US	20150626	311	206	148.7	38.1811	-85.7391	W	2400	W	2400
GHCND:USW00093821	LOUISVILLE INTERNATIONAL AIRPORT KY US	20150627	261	178	148.7	38.1811	-85.7391	W	2400	W	2400
GHCND:USW00093821	LOUISVILLE INTERNATIONAL AIRPORT KY US	20150628	272	150	148.7	38.1811	-85.7391	W	2400	W	2400
GHCND:USW00093821	LOUISVILLE INTERNATIONAL AIRPORT KY US	20150629	294	200	148.7	38.1811	-85.7391	W	2400	W	2400
GHCND:USW00093821	LOUISVILLE INTERNATIONAL AIRPORT KY US	20150630	300	200	148.7	38.1811	-85.7391	W	2400	W	2400
GHCND:USW00093821	LOUISVILLE INTERNATIONAL AIRPORT KY US	20150701	267	200	148.7	38.1811	-85.7391	W	2400	W	2400
GHCND:USW00093821	LOUISVILLE INTERNATIONAL AIRPORT KY US	20150702	278	211	148.7	38.1811	-85.7391	W	2400	W	2400
GHCND:USW00093821	LOUISVILLE INTERNATIONAL AIRPORT KY US	20150703	267	222	148.7	38.1811	-85.7391	W	2400	W	2400
GHCND:USW00093821	LOUISVILLE INTERNATIONAL AIRPORT KY US	20150704	294	206	148.7	38.1811	-85.7391	W	2400	W	2400
GHCND:USW00093821	LOUISVILLE INTERNATIONAL AIRPORT KY US	20150705	278	217	148.7	38.1811	-85.7391	W	2400	W	2400
GHCND:USW00093821	LOUISVILLE INTERNATIONAL AIRPORT KY US	20150706	311	194	148.7	38.1811	-85.7391	W	2400	W	2400
GHCND:USW00093821	LOUISVILLE INTERNATIONAL AIRPORT KY US	20150707	272	222	148.7	38.1811	-85.7391	W	2400	W	2400
GHCND:USW00093821	LOUISVILLE INTERNATIONAL AIRPORT KY US	20150708	283	206	148.7	38.1811	-85.7391	W	2400	W	2400
GHCND:USW00093821	LOUISVILLE INTERNATIONAL AIRPORT KY US	20150709	289	233	148.7	38.1811	-85.7391	W	2400	W	2400
GHCND:USW00093821	LOUISVILLE INTERNATIONAL AIRPORT KY US	20150710	289	206	148.7	38.1811	-85.7391	W	2400	W	2400
GHCND:USW00093821	LOUISVILLE INTERNATIONAL AIRPORT KY US	20150711	306	194	148.7	38.1811	-85.7391	W	2400	W	2400
GHCND:USW00093821	LOUISVILLE INTERNATIONAL AIRPORT KY US	20150712	328	222	148.7	38.1811	-85.7391	W	2400	W	2400
GHCND:USW00093821	LOUISVILLE INTERNATIONAL AIRPORT KY US	20150713	333	222	148.7	38.1811	-85.7391	W	2400	W	2400
GHCND:USW00093821	LOUISVILLE INTERNATIONAL AIRPORT KY US	20150714	344	211	148.7	38.1811	-85.7391	W	2400	W	2400
GHCND:USW00093821	LOUISVILLE INTERNATIONAL AIRPORT KY US	20150715	283	206	148.7	38.1811	-85.7391	W	2400	W	2400
GHCND:USW00093821	LOUISVILLE INTERNATIONAL AIRPORT KY US	20150716	306	206	148.7	38.1811	-85.7391	W	2400	W	2400
GHCND:USW00093821	LOUISVILLE INTERNATIONAL AIRPORT KY US	20150717	339	211	148.7	38.1811	-85.7391	W	2400	W	2400
GHCND:USW00093821	LOUISVILLE INTERNATIONAL AIRPORT KY US	20150718	344	217	148.7	38.1811	-85.7391	W	2400	W	2400
GHCND:USW00093821	LOUISVILLE INTERNATIONAL AIRPORT KY US	20150719	339	256	148.7	38.1811	-85.7391	W	2400	W	2400
GHCND:USW00093821	LOUISVILLE INTERNATIONAL AIRPORT KY US	20150720	306	239	148.7	38.1811	-85.7391	W	2400	W	2400
GHCND:USW00093821	LOUISVILLE INTERNATIONAL AIRPORT KY US	20150721	317	233	148.7	38.1811	-85.7391	W	2400	W	2400
GHCND:USW00093821	LOUISVILLE INTERNATIONAL AIRPORT KY US	20150722	300	194	148.7	38.1811	-85.7391	W	2400	W	2400
GHCND:USW00093821	LOUISVILLE INTERNATIONAL AIRPORT KY US	20150723	311	211	148.7	38.1811	-85.7391	W	2400	W	2400
GHCND:USW00093821	LOUISVILLE INTERNATIONAL AIRPORT KY US	20150724	317	200	148.7	38.1811	-85.7391	W	2400	W	2400
GHCND:USW00093821	LOUISVILLE INTERNATIONAL AIRPORT KY US	20150725	322	200	148.7	38.1811	-85.7391	W	2400	W	2400
GHCND:USW00093821	LOUISVILLE INTERNATIONAL AIRPORT KY US	20150726	328	228	148.7	38.1811	-85.7391	W	2400	W	2400
GHCND:USW00093821	LOUISVILLE INTERNATIONAL AIRPORT KY US	20150727	328	239	148.7	38.1811	-85.7391	W	2400	W	2400
GHCND:USW00093821	LOUISVILLE INTERNATIONAL AIRPORT KY US	20150728	350	261	148.7	38.1811	-85.7391	W	2400	W	2400
GHCND:USW00093821	LOUISVILLE INTERNATIONAL AIRPORT KY US	20150729	350	250	148.7	38.1811	-85.7391	W	2400	W	2400
GHCND:USW00093821	LOUISVILLE INTERNATIONAL AIRPORT KY US	20150730	317	222	148.7	38.1811	-85.7391	W	2400	W	2400
GHCND:USW00093821	LOUISVILLE INTERNATIONAL AIRPORT KY US	20150731	328	200	148.7	38.1811	-85.7391	W	2400	W	2400
GHCND:USW00093821	LOUISVILLE INTERNATIONAL AIRPORT KY US	20150801	317	217	148.7	38.1811	-85.7391	W	2400	W	2400
GHCND:USW00093821	LOUISVILLE INTERNATIONAL AIRPORT KY US	20150802	322	189	148.7	38.1811	-85.7391	W	2400	W	2400
GHCND:USW00093821	LOUISVILLE INTERNATIONAL AIRPORT KY US	20150803	339	222	148.7	38.1811	-85.7391	W	2400	W	2400
GHCND:USW00093821	LOUISVILLE INTERNATIONAL AIRPORT KY US	20150804	322	206	148.7	38.1811	-85.7391	W	2400	W	2400
GHCND:USW00093821	LOUISVILLE INTERNATIONAL AIRPORT KY US	20150805	317	217	148.7	38.1811	-85.7391	W	2400	W	2400
GHCND:USW00093821	LOUISVILLE INTERNATIONAL AIRPORT KY US	20150806	256	206	148.7	38.1811	-85.7391	W	2400	W	2400
GHCND:USW00093821	LOUISVILLE INTERNATIONAL AIRPORT KY US	20150807	278	194	148.7	38.1811	-85.7391	W	2400	W	2400
GHCND:USW00093821	LOUISVILLE INTERNATIONAL AIRPORT KY US	20150808	311	194	148.7	38.1811	-85.7391	W	2400	W	2400
GHCND:USW00093821	LOUISVILLE INTERNATIONAL AIRPORT KY US	20150809	306	211	148.7	38.1811	-85.7391	W	2400	W	2400
GHCND:USW00093821	LOUISVILLE INTERNATIONAL AIRPORT KY US	20150810	300	239	148.7	38.1811	-85.7391	W	2400	W	2400

GHCND:USW00093821	LOUISVILLE INTERNATIONAL AIRPORT KY US	20150811	300	222	148.7	38.1811	-85.7391	W	2400	W	2400
GHCND:USW00093821	LOUISVILLE INTERNATIONAL AIRPORT KY US	20150812	283	183	148.7	38.1811	-85.7391	W	2400	W	2400
GHCND:USW00093821	LOUISVILLE INTERNATIONAL AIRPORT KY US	20150813	294	189	148.7	38.1811	-85.7391	W	2400	W	2400
GHCND:USW00093821	LOUISVILLE INTERNATIONAL AIRPORT KY US	20150814	300	194	148.7	38.1811	-85.7391	W	2400	W	2400
GHCND:USW00093821	LOUISVILLE INTERNATIONAL AIRPORT KY US	20150815	317	183	148.7	38.1811	-85.7391	W	2400	W	2400
GHCND:USW00093821	LOUISVILLE INTERNATIONAL AIRPORT KY US	20150816	333	206	148.7	38.1811	-85.7391	W	2400	W	2400
GHCND:USW00093821	LOUISVILLE INTERNATIONAL AIRPORT KY US	20150817	278	222	148.7	38.1811	-85.7391	W	2400	W	2400
GHCND:USW00093821	LOUISVILLE INTERNATIONAL AIRPORT KY US	20150818	306	206	148.7	38.1811	-85.7391	W	2400	W	2400
GHCND:USW00093821	LOUISVILLE INTERNATIONAL AIRPORT KY US	20150819	311	228	148.7	38.1811	-85.7391	W	2400	W	2400
GHCND:USW00093821	LOUISVILLE INTERNATIONAL AIRPORT KY US	20150820	267	178	148.7	38.1811	-85.7391	W	2400	W	2400
GHCND:USW00093821	LOUISVILLE INTERNATIONAL AIRPORT KY US	20150821	278	161	148.7	38.1811	-85.7391	W	2400	W	2400
GHCND:USW00093821	LOUISVILLE INTERNATIONAL AIRPORT KY US	20150822	294	172	148.7	38.1811	-85.7391	W	2400	W	2400
GHCND:USW00093821	LOUISVILLE INTERNATIONAL AIRPORT KY US	20150823	311	217	148.7	38.1811	-85.7391	W	2400	W	2400
GHCND:USW00093821	LOUISVILLE INTERNATIONAL AIRPORT KY US	20150824	261	161	148.7	38.1811	-85.7391	W	2400	W	2400
GHCND:USW00093821	LOUISVILLE INTERNATIONAL AIRPORT KY US	20150825	250	150	148.7	38.1811	-85.7391	W	2400	W	2400
GHCND:USW00093821	LOUISVILLE INTERNATIONAL AIRPORT KY US	20150826	267	150	148.7	38.1811	-85.7391	W	2400	W	2400
GHCND:USW00093821	LOUISVILLE INTERNATIONAL AIRPORT KY US	20150827	272	172	148.7	38.1811	-85.7391	W	2400	W	2400
GHCND:USW00093821	LOUISVILLE INTERNATIONAL AIRPORT KY US	20150828	294	161	148.7	38.1811	-85.7391	W	2400	W	2400
GHCND:USW00093821	LOUISVILLE INTERNATIONAL AIRPORT KY US	20150829	317	200	148.7	38.1811	-85.7391	W	2400	W	2400
GHCND:USW00093821	LOUISVILLE INTERNATIONAL AIRPORT KY US	20150830	294	222	148.7	38.1811	-85.7391	W	2400	W	2400
GHCND:USW00093821	LOUISVILLE INTERNATIONAL AIRPORT KY US	20150831	317	200	148.7	38.1811	-85.7391	W	2400	W	2400

STATION	STATION_I	ELEVATION	LATITUDE	LONGITUD	DATE	TAVG	Measurem	Quality Fla	Source Fla	Time of Ob	TMAX	Measurem	Quality Fla	Source Fla	Time of Ob	TMIN	Measurem	Quality Fla	Source Fla	Time of Ob
GHCND:US	EVANSVILL	121.9	38.0441	-87.5205	20150801	78	H		S	9999	91		W		2400	68		W		2400
GHCND:US	EVANSVILL	121.9	38.0441	-87.5205	20150802	80	H		S	9999	93		W		2400	68		W		2400
GHCND:US	EVANSVILL	121.9	38.0441	-87.5205	20150803	80	H		S	9999	93		W		2400	68		W		2400
GHCND:US	EVANSVILL	121.9	38.0441	-87.5205	20150804	81	H		S	9999	95		W		2400	69		W		2400
GHCND:US	EVANSVILL	121.9	38.0441	-87.5205	20150805	82	H		S	9999	95		W		2400	69		W		2400
GHCND:US	EVANSVILL	121.9	38.0441	-87.5205	20150806	81	H		S	9999	94		W		2400	68		W		2400
GHCND:US	EVANSVILL	121.9	38.0441	-87.5205	20150807	81	H		S	9999	93		W		2400	69		W		2400
GHCND:US	EVANSVILL	121.9	38.0441	-87.5205	20150808	81	H		S	9999	92		W		2400	70		W		2400
GHCND:US	EVANSVILL	121.9	38.0441	-87.5205	20150809	74	H		S	9999	78		W		2400	70		W		2400
GHCND:US	EVANSVILL	121.9	38.0441	-87.5205	20150810	74	H		S	9999	88		W		2400	64		W		2400
GHCND:US	EVANSVILL	121.9	38.0441	-87.5205	20150811	68	H		S	9999	73		W		2400	60		W		2400
GHCND:US	EVANSVILL	121.9	38.0441	-87.5205	20150812	62	H		S	9999	72		W		2400	53		W		2400
GHCND:US	EVANSVILL	121.9	38.0441	-87.5205	20150813	60	H		S	9999	73		W		2400	50		W		2400
GHCND:US	EVANSVILL	121.9	38.0441	-87.5205	20150814	63	H		S	9999	80		W		2400	48		W		2400
GHCND:US	EVANSVILL	121.9	38.0441	-87.5205	20150815	66	H		S	9999	84		W		2400	50		W		2400
GHCND:US	EVANSVILL	121.9	38.0441	-87.5205	20150816	69	H		S	9999	84		W		2400	54		W		2400
GHCND:US	EVANSVILL	121.9	38.0441	-87.5205	20150817	70	H		S	9999	86		W		2400	56		W		2400
GHCND:US	EVANSVILL	121.9	38.0441	-87.5205	20150818	76	H		S	9999	90		W		2400	62		W		2400
GHCND:US	EVANSVILL	121.9	38.0441	-87.5205	20150819	75	H		S	9999	81		W		2400	59		W		2400
GHCND:US	EVANSVILL	121.9	38.0441	-87.5205	20150820	65	H		S	9999	78		W		2400	54		W		2400
GHCND:US	EVANSVILL	121.9	38.0441	-87.5205	20150821	65	H		S	9999	82		W		2400	50		W		2400
GHCND:US	EVANSVILL	121.9	38.0441	-87.5205	20150822	67	H		S	9999	87		W		2400	50		W		2400
GHCND:US	EVANSVILL	121.9	38.0441	-87.5205	20150823	69	H		S	9999	87		W		2400	52		W		2400
GHCND:US	EVANSVILL	121.9	38.0441	-87.5205	20150824	71	H		S	9999	88		W		2400	56		W		2400
GHCND:US	EVANSVILL	121.9	38.0441	-87.5205	20150825	73	H		S	9999	88		W		2400	61		W		2400
GHCND:US	EVANSVILL	121.9	38.0441	-87.5205	20150826	70	H		S	9999	78		W		2400	63		W		2400
GHCND:US	EVANSVILL	121.9	38.0441	-87.5205	20150827	70	H		S	9999	79		W		2400	63		W		2400
GHCND:US	EVANSVILL	121.9	38.0441	-87.5205	20150828	71	H		S	9999	85		W		2400	60		W		2400
GHCND:US	EVANSVILL	121.9	38.0441	-87.5205	20150829	73	H		S	9999	76		W		2400	67		W		2400
GHCND:US	EVANSVILL	121.9	38.0441	-87.5205	20150830	67	H		S	9999	73		W		2400	61		W		2400
GHCND:US	EVANSVILL	121.9	38.0441	-87.5205	20151001	62	H		S	9999	69		W		2400	55		W		2400
GHCND:US	EVANSVILL	121.9	38.0441	-87.5205	20151002	58	H		S	9999	66		W		2400	51		W		2400
GHCND:US	EVANSVILL	121.9	38.0441	-87.5205	20151003	52	H		S	9999	55		W		2400	48		W		2400
GHCND:US	EVANSVILL	121.9	38.0441	-87.5205	20151004	58	H		S	9999	77		W		2400	52		W		2400
GHCND:US	EVANSVILL	121.9	38.0441	-87.5205	20151005	69	H		S	9999	83		W		2400	58		W		2400
GHCND:US	EVANSVILL	121.9	38.0441	-87.5205	20151006	71	H		S	9999	84		W		2400	62		W		2400
GHCND:US	EVANSVILL	121.9	38.0441	-87.5205	20151007	70	H		S	9999	82		W		2400	60		W		2400
GHCND:US	EVANSVILL	121.9	38.0441	-87.5205	20151008	69	H		S	9999	82		W		2400	59		W		2400
GHCND:US	EVANSVILL	121.9	38.0441	-87.5205	20151009	67	H		S	9999	70		W		2400	60		W		2400
GHCND:US	EVANSVILL	121.9	38.0441	-87.5205	20151010	61	H		S	9999	72		W		2400	46		W		2400
GHCND:US	EVANSVILL	121.9	38.0441	-87.5205	20151011	58	H		S	9999	76		W		2400	44		W		2400
GHCND:US	EVANSVILL	121.9	38.0441	-87.5205	20151012	67	H		S	9999	84		W		2400	55		W		2400
GHCND:US	EVANSVILL	121.9	38.0441	-87.5205	20151013	61	H		S	9999	72		W		2400	46		W		2400
GHCND:US	EVANSVILL	121.9	38.0441	-87.5205	20151014	58	H		S	9999	75		W		2400	43		W		2400
GHCND:US	EVANSVILL	121.9	38.0441	-87.5205	20151015	59	H		S	9999	78		W		2400	43		W		2400
GHCND:US	EVANSVILL	121.9	38.0441	-87.5205	20151016	61	H		S	9999	68		W		2400	47		W		2400
GHCND:US	EVANSVILL	121.9	38.0441	-87.5205	20151017	49	H		S	9999	58		W		2400	36		W		2400
GHCND:US	EVANSVILL	121.9	38.0441	-87.5205	20151018	46	H		S	9999	63		W		2400	29		W		2400
GHCND:US	EVANSVILL	121.9	38.0441	-87.5205	20151019	51	H		S	9999	71		W		2400	35		W		2400
GHCND:US	EVANSVILL	121.9	38.0441	-87.5205	20151020	58	H		S	9999	74		W		2400	44		W		2400
GHCND:US	EVANSVILL	121.9	38.0441	-87.5205	20151021	61	H		S	9999	79		W		2400	46		W		2400
GHCND:US	EVANSVILL	121.9	38.0441	-87.5205	20151022	67	H		S	9999	82		W		2400	54		W		2400
GHCND:US	EVANSVILL	121.9	38.0441	-87.5205	20151023	64	H		S	9999	79		W		2400	50		W		2400
GHCND:US	EVANSVILL	121.9	38.0441	-87.5205	20151024	69	H		S	9999	75		W		2400	58		W		2400
GHCND:US	EVANSVILL	121.9	38.0441	-87.5205	20151025	58	H		S	9999	66		W		2400	50		W		2400
GHCND:US	EVANSVILL	121.9	38.0441	-87.5205	20151026	55	H		S	9999	67		W		2400	48		W		2400
GHCND:US	EVANSVILL	121.9	38.0441	-87.5205	20151027	57	H		S	9999	59		W		2400	55		W		2400
GHCND:US	EVANSVILL	121.9	38.0441	-87.5205	20151028	60	H		S	9999	68		W		2400	50		W		2400
GHCND:US	EVANSVILL	121.9	38.0441	-87.5205	20151029	53	H		S	9999	58		W		2400	38		W		2400
GHCND:US	EVANSVILL	121.9	38.0441	-87.5205	20151030	47	H		S	9999	56		W		2400	38		W		2400
GHCND:US	EVANSVILL	121.9	38.0441	-87.5205	20151031	53	H		S	9999	63		W		2400	48		W		2400
GHCND:US	EVANSVILL	121.9	38.0441	-87.5205	20151101	59	H		S	9999	69		W		2400	46		W		2400
GHCND:US	EVANSVILL	121.9	38.0441	-87.5205	20151102	55	H		S	9999	72		W		2400	45		W		2400
GHCND:US	EVANSVILL	121.9	38.0441	-87.5205	20151103	59	H		S	9999	78		W		2400	45		W		2400
GHCND:US	EVANSVILL	121.9	38.0441	-87.5205	20151104	62	H		S	9999	76		W		2400	51		W		2400
GHCND:US	EVANSVILL	121.9	38.0441	-87.5205	20151105	69	H		S	9999	76		W		2400	63		W		2400
GHCND:US	EVANSVILL	121.9	38.0441	-87.5205	20151106	64	H		S	9999	67		W		2400	51		W		2400
GHCND:US	EVANSVILL	121.9	38.0441	-87.5205	20151107	53	H		S	9999	59		W		2400	43		W		2400
GHCND:US	EVANSVILL	121.9	38.0441	-87.5205	20151108	49	H		S	9999	59		W		2400	38		W		2400
GHCND:US	EVANSVILL	121.9	38.0441	-87.5205	20151109	45	H		S	9999	52		W		2400	36		W		2400
GHCND:US	EVANSVILL	121.9	38.0441	-87.5205	20151110	50	H		S	9999	61		W		2400	39		W		2400
GHCND:US	EVANSVILL	121.9	38.0441	-87.5205	20151111	50	H		S	9999	69		W		2400	38		W		2400
GHCND:US	EVANSVILL	121.9	38.0441	-87.5205	20151112	57	H		S	9999	63		W		2400	47		W		2400
GHCND:US	EVANSVILL	121.9	38.0441	-87.5205	20151113	50	H		S	9999	57		W		2400	31		W		2400
GHCND:US	EVANSVILL	121.9	38.0441	-87.5205	20151114	44	H		S	9999	63		W		2400	31		W		2400
GHCND:US	EVANSVILL	121.9	38.0441	-87.5205	20151115	49	H		S	9999	65		W		2400	33		W		2400
GHCND:US	EVANSVILL	121.9	38.0441	-87.5205	20151116	47	H		S	9999	51		W		2400	39		W		2400
GHCND:US	EVANSVILL	121.9	38.0441	-87.5205	20151117	56	H		S	9999	67		W		2400	51		W		2400
GHCND:US	EVANSVILL	121.9	38.0441	-87.5205	20151118	64	H		S	9999	68		W		2400	49		W		2400
GHCND:US	EVANSVILL	121.9	38.0441	-87.5205	20151119	51	H		S	9999	57		W		2400	32		W		2400
GHCND:US	EVANSVILL	121.9	38.0441	-87.5205	20151120	41	H		S	9999	55		W		2400	29		W		2400
GHCND:US	EVANSVILL	121.9	38.0441	-87.5205	20151121	43	H		S	9999	46		W		2400	31		W		2400
GHCND:US	EVANSVILL	121.9	38.0441	-87.5205	20151122	31	H		S	9999	38		W		2400	24		W		2400
GHCND:US	EVANSVILL	121.9	38.0441	-87.5205	20151123	36	H		S	9999	52		W		2400	27		W		2400
GHCND:US	EVANSVILL	121.9	38.0441	-87.5205	20151124	42	H		S	9999	60		W		2400	30		W		2400
GHCND:US	EVANSVILL	121.9	38.0441	-87.5205	20151125	49	H		S	9999	62		W		2400	36		W		2400
GHCND:US	EVANSVILL	121.9	38.0441	-87.5205	20151126	58	H		S	9999	70		W		2400	53		W		2400
GHCND:US	EVANSVILL	121.9	38.0441	-87.5205	20151127	61	H		S	9999	65		W		2400	57		W		2400
GHCND:US	EVANSVILL	121.9	38.0441	-87.5205	20151128	52	H		S	9999	60		W		2400	43		W		2400
GHCND:US	EVANSVILL	121.9	38.0441	-87.5205	20151129	44	H		S	9999	47		W		2400	43		W		2400
GHCND:US	EVANSVILL	121.9	38.0441	-87.5205	20151130	46	H		S	9999	51		W		2400	44		W		2400
GHCND:US	EVANSVILL	121.9	38.0441	-87.5205	20151201	50	H		S	9999	52		W		2400	35		W		2400
GHCND:US	EVANSVILL	121.9	38.0441	-87.5205	20151202	39	H		S	9999	46		W		2400	33		W		2400
GHCND:US	EVANSVILL	121.9	38.0441	-87.5205	20151203	36	H		S	9999	45		W		2400	26		W		2400
GHCND:US	EVANSVILL	121.9	38.0441	-87.5205	20151204	36	H		S	9999	51		W		2400	26		W		2400
GHCND:US	EVANSVILL	121.9	38.0441	-87.5205	20151205	35	H		S	9999	50		W		2400	28		W		2400
GHCND:US	EVANSVILL	121.9	38.0441	-87.5205	20151206	41	H		S	9999	59		W		2400	29		W		2400
GHCND:US	EVANSVILL	121.9	38.0441	-87.5205	20151207	47	H		S	9999	50		W		2400	35		W		2400
GHCND:US	EVANSVILL	121.9	38.0441	-87.5205	20151208	44	H		S	9999	61		W		2400	33		W		2400
GHCND:US	EVANSVILL	121.9	38.0441	-87.5205	20151209	53	H		S	9999	62		W		2400	43		W		2400
GHCND:US	EVANSVILL	121.9	38.0441	-87.5205	20151210	49	H		S	9999	61		W		2400	38		W		2400
GHCND:US	EVANSVILL	121.9	38.0441	-87.5205	20151211	56	H		S	9999	65		W		2400	49		W		2400
GHCND:US	EVANSVILL	121.9	38.0441	-87.5205	20151212	66	H		S	9999	72		W		2400	62		W		2400
GHCND:US	EVANSVILL	121.9	38.0441	-87.5205	20151213	65	H		S	9999	71		W		2400	61		W		2400
GHCND:US	EVANSVILL	121.9	38.0441	-87.5205	20151214	60	H		S	9999	71		W		2400	49		W		2400
GHCND:US	EVANSVILL	121.9	38.0441	-87.5205	20151215	50	H		S	9999	54		W		2400	41		W		2400
GHCND:US	EVANSVILL	121.9	38.0441	-87.5205	20151216	47	H		S	9999	57		W		2400	37		W		2400
GHCND:US	EVANSVILL	121.9	38.0441	-87.5205	20151217	40	H		S	9999	42		W		2400	33		W		2400
GHCND:US	EVANSVILL	121.9	38.0441	-87.5205	20151218	36	H		S	9999	40		W		2400	28		W		2400
GHCND:US	EVANSVILL	121.9	38.0441	-87.5205	20151219	35	H		S	9999	44		W		2400	29		W		2400
GHCND:US	EVANSVILL	121.9	38.0441	-87.5205	20151220	40	H		S	9999	56		W		2400	32		W		2400
GHCND:US	EVANSVILL	121.9	38.0441	-87.5205	20151221	52	H		S	9999	59		W		2400	49		W		2400
GHCND:US	EVANSVILL	121.9	38.0441	-87.5205	20151222	53	H		S	9999	60		W		2400	47		W		2400
GHCND:US	EVANSVILL	121.9	38.0441	-87.5205	20151223	60	H		S	9999	66		W		2400	54		W		2400
GHCND:US	EVANSVILL	121.9	38.0441	-87.5205	20151224	53	H		S	9999	60		W		2400	39		W		2400
GHCND:US	EVANSVILL	121.9	38.0441	-87.5205	20151225	53	H		S	9999	58		W		2400	48		W		2400
GHCND:US	EVANSVILL	121.9	38.0441	-87.5205	20151226	55	H		S	9999	68		W		2400	50		W		2400
GHCND:US	EVANSVILL	121.9	38.0441	-87.5205	20151227	59	H		S	9999	70		W		2400	44		W		2400
GHCND:US	EVANSVILL	121.9	38.0441	-87.5205	20151228	48	H		S	9999	65		W		2400	44		W		2400
GHCND:US	EVANSVILL	121.9	38.0441	-87.5205	20151229	44	H		S	9999	48		W		2400	38		W		2400
GHCND:US	EVANSVILL	121.9	38.0441	-87.5205	20151230	39	H		S	9999	39		W		2400	35		W		2400
GHCND:US	EVANSVILL	121.9	38.0441	-87.5205	20151231	35	H		S	9999	35		W		2400	33		W		2400
GHCND:US	EVANSVILL	121.9	38.0441	-87.5205	20160101	34	H		S	9999	42		W		2400	26		W		2400

GHCND:US EVANSVILL	121.9	38.0441	-87.5205	20160102	35	H		S	9999	46		W	2400	28	W	2400
GHCND:US EVANSVILL	121.9	38.0441	-87.5205	20160103	35	H		S	9999	43		W	2400	28	W	2400
GHCND:US EVANSVILL	121.9	38.0441	-87.5205	20160104	34	H		S	9999	40		W	2400	25	W	2400
GHCND:US EVANSVILL	121.9	38.0441	-87.5205	20160105	31	H		S	9999	39		W	2400	22	W	2400
GHCND:US EVANSVILL	121.9	38.0441	-87.5205	20160106	32	H		S	9999	46		W	2400	22	W	2400
GHCND:US EVANSVILL	121.9	38.0441	-87.5205	20160107	38	H		S	9999	53		W	2400	26	W	2400
GHCND:US EVANSVILL	121.9	38.0441	-87.5205	20160108	52	H		S	9999	56		W	2400	49	W	2400
GHCND:US EVANSVILL	121.9	38.0441	-87.5205	20160109	52	H		S	9999	53		W	2400	32	W	2400
GHCND:US EVANSVILL	121.9	38.0441	-87.5205	20160110	25	H		S	9999	32		W	2400	11	W	2400
GHCND:US EVANSVILL	121.9	38.0441	-87.5205	20160111	19	H		S	9999	38		W	2400	8	W	2400
GHCND:US EVANSVILL	121.9	38.0441	-87.5205	20160112	35	H		S	9999	40		W	2400	16	W	2400
GHCND:US EVANSVILL	121.9	38.0441	-87.5205	20160113	22	H		S	9999	35		W	2400	12	W	2400
GHCND:US EVANSVILL	121.9	38.0441	-87.5205	20160114	40	H		S	9999	60		W	2400	30	W	2400
GHCND:US EVANSVILL	121.9	38.0441	-87.5205	20160115	50	H		S	9999	51		W	2400	35	W	2400
GHCND:US EVANSVILL	121.9	38.0441	-87.5205	20160116	36	H		S	9999	35		W	2400	31	W	2400
GHCND:US EVANSVILL	121.9	38.0441	-87.5205	20160117	28	H		S	9999	32		W	2400	13	W	2400
GHCND:US EVANSVILL	121.9	38.0441	-87.5205	20160118	15	H		S	9999	22		W	2400	10	W	2400
GHCND:US EVANSVILL	121.9	38.0441	-87.5205	20160119	18	H		S	9999	27		W	2400	13	W	2400
GHCND:US EVANSVILL	121.9	38.0441	-87.5205	20160120	26	H		S	9999	30		W	2400	19	W	2400
GHCND:US EVANSVILL	121.9	38.0441	-87.5205	20160121	26	H		S	9999	33		W	2400	21	W	2400
GHCND:US EVANSVILL	121.9	38.0441	-87.5205	20160122	30	H		S	9999	32		W	2400	27	W	2400
GHCND:US EVANSVILL	121.9	38.0441	-87.5205	20160123	29	H		S	9999	35		W	2400	16	W	2400
GHCND:US EVANSVILL	121.9	38.0441	-87.5205	20160124	25	H		S	9999	39		W	2400	13	W	2400
GHCND:US EVANSVILL	121.9	38.0441	-87.5205	20160125	37	H		S	9999	54		W	2400	28	W	2400
GHCND:US EVANSVILL	121.9	38.0441	-87.5205	20160126	43	H		S	9999	53		W	2400	34	W	2400
GHCND:US EVANSVILL	121.9	38.0441	-87.5205	20160127	35	H		S	9999	42		W	2400	29	W	2400
GHCND:US EVANSVILL	121.9	38.0441	-87.5205	20160128	39	H		S	9999	56		W	2400	30	W	2400
GHCND:US EVANSVILL	121.9	38.0441	-87.5205	20160129	40	H		S	9999	47		W	2400	28	W	2400
GHCND:US EVANSVILL	121.9	38.0441	-87.5205	20160130	47	H		S	9999	66		W	2400	34	W	2400
GHCND:US EVANSVILL	121.9	38.0441	-87.5205	20160131	59	H		S	9999	68		W	2400	50	W	2400
GHCND:US EVANSVILL	121.9	38.0441	-87.5205	20160201	52	H		S	9999	58		W	2400	40	W	2400
GHCND:US EVANSVILL	121.9	38.0441	-87.5205	20160202	50	H		S	9999	68		W	2400	41	W	2400
GHCND:US EVANSVILL	121.9	38.0441	-87.5205	20160203	53	H		S	9999	63		W	2400	34	W	2400
GHCND:US EVANSVILL	121.9	38.0441	-87.5205	20160204	36	H		S	9999	41		W	2400	25	W	2400
GHCND:US EVANSVILL	121.9	38.0441	-87.5205	20160205	35	H		S	9999	49		W	2400	24	W	2400
GHCND:US EVANSVILL	121.9	38.0441	-87.5205	20160206	39	H		S	9999	55		W	2400	27	W	2400
GHCND:US EVANSVILL	121.9	38.0441	-87.5205	20160207	44	H		S	9999	58		W	2400	34	W	2400
GHCND:US EVANSVILL	121.9	38.0441	-87.5205	20160208	39	H		S	9999	43		W	2400	24	W	2400
GHCND:US EVANSVILL	121.9	38.0441	-87.5205	20160209	24	H		S	9999	25		W	2400	20	W	2400
GHCND:US EVANSVILL	121.9	38.0441	-87.5205	20160210	20	H		S	9999	25		W	2400	15	W	2400
GHCND:US EVANSVILL	121.9	38.0441	-87.5205	20160211	26	H		S	9999	34		W	2400	24	W	2400
GHCND:US EVANSVILL	121.9	38.0441	-87.5205	20160212	28	H		S	9999	34		W	2400	23	W	2400
GHCND:US EVANSVILL	121.9	38.0441	-87.5205	20160213	22	H		S	9999	27		W	2400	15	W	2400
GHCND:US EVANSVILL	121.9	38.0441	-87.5205	20160214	24	H		S	9999	29		W	2400	23	W	2400
GHCND:US EVANSVILL	121.9	38.0441	-87.5205	20160215	32	H		S	9999	39		W	2400	29	W	2400
GHCND:US EVANSVILL	121.9	38.0441	-87.5205	20160216	34	H		S	9999	36		W	2400	32	W	2400
GHCND:US EVANSVILL	121.9	38.0441	-87.5205	20160217	37	H		S	9999	42		W	2400	29	W	2400
GHCND:US EVANSVILL	121.9	38.0441	-87.5205	20160218	38	H		S	9999	56		W	2400	27	W	2400
GHCND:US EVANSVILL	121.9	38.0441	-87.5205	20160219	58	H		S	9999	67		W	2400	52	W	2400
GHCND:US EVANSVILL	121.9	38.0441	-87.5205	20160220	59	H		S	9999	75		W	2400	43	W	2400
GHCND:US EVANSVILL	121.9	38.0441	-87.5205	20160221	61	H		S	9999	64		W	2400	43	W	2400
GHCND:US EVANSVILL	121.9	38.0441	-87.5205	20160222	45	H		S	9999	52		W	2400	36	W	2400
GHCND:US EVANSVILL	121.9	38.0441	-87.5205	20160223	44	H		S	9999	58		W	2400	35	W	2400
GHCND:US EVANSVILL	121.9	38.0441	-87.5205	20160224	41	H		S	9999	43		W	2400	34	W	2400
GHCND:US EVANSVILL	121.9	38.0441	-87.5205	20160225	36	H		S	9999	39		W	2400	34	W	2400
GHCND:US EVANSVILL	121.9	38.0441	-87.5205	20160226	37	H		S	9999	42		W	2400	29	W	2400
GHCND:US EVANSVILL	121.9	38.0441	-87.5205	20160227	39	H		S	9999	58		W	2400	26	W	2400
GHCND:US EVANSVILL	121.9	38.0441	-87.5205	20160228	53	H		S	9999	68		W	2400	42	W	2400
GHCND:US EVANSVILL	121.9	38.0441	-87.5205	20160229	50	H		S	9999	57		W	2400	34	W	2400
GHCND:US EVANSVILL	121.9	38.0441	-87.5205	20160301	46	H		S	9999	54		W	2400	30	W	2400
GHCND:US EVANSVILL	121.9	38.0441	-87.5205	20160302	33	H		S	9999	41		W	2400	29	W	2400
GHCND:US EVANSVILL	121.9	38.0441	-87.5205	20160303	39	H		S	9999	42		W	2400	37	W	2400
GHCND:US EVANSVILL	121.9	38.0441	-87.5205	20160304	39	H		S	9999	45		W	2400	33	W	2400
GHCND:US EVANSVILL	121.9	38.0441	-87.5205	20160305	42	H		S	9999	56		W	2400	33	W	2400
GHCND:US EVANSVILL	121.9	38.0441	-87.5205	20160306	42	H		S	9999	58		W	2400	26	W	2400
GHCND:US EVANSVILL	121.9	38.0441	-87.5205	20160307	56	H		S	9999	70		W	2400	47	W	2400
GHCND:US EVANSVILL	121.9	38.0441	-87.5205	20160308	61	H		S	9999	73		W	2400	49	W	2400
GHCND:US EVANSVILL	121.9	38.0441	-87.5205	20160309	62	H		S	9999	64		W	2400	57	W	2400
GHCND:US EVANSVILL	121.9	38.0441	-87.5205	20160310	58	H		S	9999	62		W	2400	50	W	2400
GHCND:US EVANSVILL	121.9	38.0441	-87.5205	20160311	50	H		S	9999	60		W	2400	44	W	2400
GHCND:US EVANSVILL	121.9	38.0441	-87.5205	20160312	56	H		S	9999	65		W	2400	53	W	2400
GHCND:US EVANSVILL	121.9	38.0441	-87.5205	20160313	63	H		S	9999	71		W	2400	55	W	2400
GHCND:US EVANSVILL	121.9	38.0441	-87.5205	20160314	59	H		S	9999	67		W	2400	51	W	2400
GHCND:US EVANSVILL	121.9	38.0441	-87.5205	20160315	62	H		S	9999	82		W	2400	49	W	2400
GHCND:US EVANSVILL	121.9	38.0441	-87.5205	20160316	63	H		S	9999	66		W	2400	52	W	2400
GHCND:US EVANSVILL	121.9	38.0441	-87.5205	20160317	56	H		S	9999	65		W	2400	42	W	2400
GHCND:US EVANSVILL	121.9	38.0441	-87.5205	20160318	50	H		S	9999	63		W	2400	35	W	2400
GHCND:US EVANSVILL	121.9	38.0441	-87.5205	20160319	45	H		S	9999	48		W	2400	38	W	2400
GHCND:US EVANSVILL	121.9	38.0441	-87.5205	20160320	41	H		S	9999	48		W	2400	33	W	2400
GHCND:US EVANSVILL	121.9	38.0441	-87.5205	20160321	43	H		S	9999	54		W	2400	33	W	2400
GHCND:US EVANSVILL	121.9	38.0441	-87.5205	20160322	52	H		S	9999	67		W	2400	40	W	2400
GHCND:US EVANSVILL	121.9	38.0441	-87.5205	20160323	60	H		S	9999	67		W	2400	55	W	2400
GHCND:US EVANSVILL	121.9	38.0441	-87.5205	20160324	63	H		S	9999	65		W	2400	38	W	2400
GHCND:US EVANSVILL	121.9	38.0441	-87.5205	20160325	42	H		S	9999	50		W	2400	35	W	2400
GHCND:US EVANSVILL	121.9	38.0441	-87.5205	20160326	45	H		S	9999	65		W	2400	32	W	2400
GHCND:US EVANSVILL	121.9	38.0441	-87.5205	20160327	58	H		S	9999	77		W	2400	42	W	2400
GHCND:US EVANSVILL	121.9	38.0441	-87.5205	20160328	50	H		S	9999	59		W	2400	42	W	2400
GHCND:US EVANSVILL	121.9	38.0441	-87.5205	20160329	50	H		S	9999	61		W	2400	38	W	2400
GHCND:US EVANSVILL	121.9	38.0441	-87.5205	20160330	56	H		S	9999	74		W	2400	42	W	2400
GHCND:US EVANSVILL	121.9	38.0441	-87.5205	20160331	63	H		S	9999	71		W	2400	56	W	2400
GHCND:US EVANSVILL	121.9	38.0441	-87.5205	20160401	56	H		S	9999	60		W	2400	44	W	2400
GHCND:US EVANSVILL	121.9	38.0441	-87.5205	20160402	50	H		S	9999	60		W	2400	39	W	2400
GHCND:US EVANSVILL	121.9	38.0441	-87.5205	20160403	47	H		S	9999	66		W	2400	30	W	2400
GHCND:US EVANSVILL	121.9	38.0441	-87.5205	20160404	59	H		S	9999	66		W	2400	35	W	2400
GHCND:US EVANSVILL	121.9	38.0441	-87.5205	20160405	42	H		S	9999	54		W	2400	30	W	2400
GHCND:US EVANSVILL	121.9	38.0441	-87.5205	20160406	54	H		S	9999	68		W	2400	44	W	2400
GHCND:US EVANSVILL	121.9	38.0441	-87.5205	20160407	49	H		S	9999	54		W	2400	41	W	2400
GHCND:US EVANSVILL	121.9	38.0441	-87.5205	20160408	44	H		S	9999	50		W	2400	38	W	2400
GHCND:US EVANSVILL	121.9	38.0441	-87.5205	20160409	40	H		S	9999	47		W	2400	31	W	2400
GHCND:US EVANSVILL	121.9	38.0441	-87.5205	20160410	46	H		S	9999	69		W	2400	40	W	2400
GHCND:US EVANSVILL	121.9	38.0441	-87.5205	20160411	59	H		S	9999	67		W	2400	38	W	2400
GHCND:US EVANSVILL	121.9	38.0441	-87.5205	20160412	46	H		S	9999	59		W	2400	34	W	2400
GHCND:US EVANSVILL	121.9	38.0441	-87.5205	20160413	50	H		S	9999	66		W	2400	36	W	2400
GHCND:US EVANSVILL	121.9	38.0441	-87.5205	20160414	57	H		S	9999	74		W	2400	44	W	2400
GHCND:US EVANSVILL	121.9	38.0441	-87.5205	20160415	64	H		S	9999	76		W	2400	54	W	2400
GHCND:US EVANSVILL	121.9	38.0441	-87.5205	20160416	65	H		S	9999	77		W	2400	51	W	2400
GHCND:US EVANSVILL	121.9	38.0441	-87.5205	20160417	66	H		S	9999	82		W	2400	49	W	2400
GHCND:US EVANSVILL	121.9	38.0441	-87.5205	20160418	67	H		S	9999	83		W	2400	49	W	2400
GHCND:US EVANSVILL	121.9	38.0441	-87.5205	20160419	68	H		S	9999	81		W	2400	55	W	2400
GHCND:US EVANSVILL	121.9	38.0441	-87.5205	20160420	68	H		S	9999	82		W	2400	56	W	2400
GHCND:US EVANSVILL	121.9	38.0441	-87.5205	20160421	64	H		S	9999	69		W	2400	56	W	2400
GHCND:US EVANSVILL	121.9	38.0441	-87.5205	20160422	62	H		S	9999	72		W	2400	52	W	2400
GHCND:US EVANSVILL	121.9	38.0441	-87.5205	20160423	58	H		S	9999	65		W	2400	48	W	2400
GHCND:US EVANSVILL	121.9	38.0441	-87.5205	20160424	59	H		S	9999	77		W	2400	44	W	2400
GHCND:US EVANSVILL	121.9	38.0441	-87.5205	20160425	68	H		S	9999	81		W	2400	54	W	2400
GHCND:US EVANSVILL	121.9	38.0441	-87.5205	20160426	71	H		S	9999	83		W	2400	60	W	2400
GHCND:US EVANSVILL	121.9	38.0441	-87.5205	20160427	63	H		S	9999	71		W	2400	57	W	2400
GHCND:US EVANSVILL	121.9	38.0441	-87.5205	20160428	67	H		S	9999	76		W	2400	58	W	2400
GHCND:US EVANSVILL	121.9	38.0441	-87.5205	20160429	62	H		S	9999	67		W	2400	51	W	2400
GHCND:US EVANSVILL	121.9	38.0441	-87.5205	20160430	62	H		S	9999	69		W	2400	58	W	2400
GHCND:US EVANSVILL	121.9	38.0441	-87.5205	20160501	67	H		S	9999	79		W	2400	54	W	2400
GHCND:US EVANSVILL	121.9	38.0441	-87.5205	20160502	61	H		S	9999	63		W	2400	54	W	2400
GHCND:US EVANSVILL	121.9	38.0441	-87.5205	20160503	57	H		S	9999	64		W	2400	50	W	2400
GHCND:US EVANSVILL	121.9	38.0441	-87.5205	20160504	55	H		S	9999	66		W	2400	47	W	2400

GHCND:US EVANSVILL	121.9	38.0441	-87.5205	20160505	53	H		S	9999	62		W	2400	45		W	2400
GHCND:US EVANSVILL	121.9	38.0441	-87.5205	20160506	58	H		S	9999	73		W	2400	45		W	2400
GHCND:US EVANSVILL	121.9	38.0441	-87.5205	20160507	68	H		S	9999	85		W	2400	53		W	2400
GHCND:US EVANSVILL	121.9	38.0441	-87.5205	20160508	65	H		S	9999	75		W	2400	53		W	2400
GHCND:US EVANSVILL	121.9	38.0441	-87.5205	20160509	66	H		S	9999	74		W	2400	61		W	2400
GHCND:US EVANSVILL	121.9	38.0441	-87.5205	20160510	65	H		S	9999	71		W	2400	60		W	2400
GHCND:US EVANSVILL	121.9	38.0441	-87.5205	20160511	67	H		S	9999	81		W	2400	58		W	2400
GHCND:US EVANSVILL	121.9	38.0441	-87.5205	20160512	66	H		S	9999	74		W	2400	56		W	2400
GHCND:US EVANSVILL	121.9	38.0441	-87.5205	20160513	62	H		S	9999	72		W	2400	50		W	2400
GHCND:US EVANSVILL	121.9	38.0441	-87.5205	20160514	55	H		S	9999	64		W	2400	42		W	2400
GHCND:US EVANSVILL	121.9	38.0441	-87.5205	20160515	51	H		S	9999	63		W	2400	39		W	2400
GHCND:US EVANSVILL	121.9	38.0441	-87.5205	20160516	52	H		S	9999	57		W	2400	47		W	2400
GHCND:US EVANSVILL	121.9	38.0441	-87.5205	20160517	51	H		S	9999	54		W	2400	49		W	2400
GHCND:US EVANSVILL	121.9	38.0441	-87.5205	20160518	56	H		S	9999	69		W	2400	50		W	2400
GHCND:US EVANSVILL	121.9	38.0441	-87.5205	20160519	60	H		S	9999	72		W	2400	46		W	2400
GHCND:US EVANSVILL	121.9	38.0441	-87.5205	20160520	59	H		S	9999	61		W	2400	56		W	2400
GHCND:US EVANSVILL	121.9	38.0441	-87.5205	20160521	60	H		S	9999	74		W	2400	53		W	2400
GHCND:US EVANSVILL	121.9	38.0441	-87.5205	20160522	65	H		S	9999	80		W	2400	50		W	2400
GHCND:US EVANSVILL	121.9	38.0441	-87.5205	20160523	67	H		S	9999	81		W	2400	52		W	2400
GHCND:US EVANSVILL	121.9	38.0441	-87.5205	20160524	69	H		S	9999	82		W	2400	54		W	2400
GHCND:US EVANSVILL	121.9	38.0441	-87.5205	20160525	70	H		S	9999	78		W	2400	61		W	2400
GHCND:US EVANSVILL	121.9	38.0441	-87.5205	20160526	69	H		S	9999	80		W	2400	63		W	2400
GHCND:US EVANSVILL	121.9	38.0441	-87.5205	20160527	72	H		S	9999	85		W	2400	65		W	2400
GHCND:US EVANSVILL	121.9	38.0441	-87.5205	20160528	77	H		S	9999	83		W	2400	70		W	2400
GHCND:US EVANSVILL	121.9	38.0441	-87.5205	20160529	75	H		S	9999	85		W	2400	62		W	2400
GHCND:US EVANSVILL	121.9	38.0441	-87.5205	20160530	75	H		S	9999	88		W	2400	62		W	2400
GHCND:US EVANSVILL	121.9	38.0441	-87.5205	20160531	76	H		S	9999	87		W	2400	63		W	2400
GHCND:US EVANSVILL	121.9	38.0441	-87.5205	20160601	78	H		S	9999	87		W	2400	68		W	2400
GHCND:US EVANSVILL	121.9	38.0441	-87.5205	20160602	74	H		S	9999	79		W	2400	67		W	2400
GHCND:US EVANSVILL	121.9	38.0441	-87.5205	20160603	73	H		S	9999	81		W	2400	64		W	2400
GHCND:US EVANSVILL	121.9	38.0441	-87.5205	20160604	72	H		S	9999	78		W	2400	68		W	2400
GHCND:US EVANSVILL	121.9	38.0441	-87.5205	20160605	72	H		S	9999	80		W	2400	62		W	2400
GHCND:US EVANSVILL	121.9	38.0441	-87.5205	20160606	73	H		S	9999	87		W	2400	59		W	2400
GHCND:US EVANSVILL	121.9	38.0441	-87.5205	20160607	73	H		S	9999	78		W	2400	57		W	2400
GHCND:US EVANSVILL	121.9	38.0441	-87.5205	20160608	69	H		S	9999	80		W	2400	55		W	2400
GHCND:US EVANSVILL	121.9	38.0441	-87.5205	20160609	70	H		S	9999	84		W	2400	55		W	2400
GHCND:US EVANSVILL	121.9	38.0441	-87.5205	20160610	77	H		S	9999	91		W	2400	61		W	2400
GHCND:US EVANSVILL	121.9	38.0441	-87.5205	20160611	80	H		S	9999	93		W	2400	64		W	2400
GHCND:US EVANSVILL	121.9	38.0441	-87.5205	20160612	82	H		S	9999	96		W	2400	67		W	2400
GHCND:US EVANSVILL	121.9	38.0441	-87.5205	20160613	83	H		S	9999	95		W	2400	72		W	2400
GHCND:US EVANSVILL	121.9	38.0441	-87.5205	20160614	82	H		S	9999	93		W	2400	75		W	2400
GHCND:US EVANSVILL	121.9	38.0441	-87.5205	20160615	76	H		S	9999	88		W	2400	70		W	2400
GHCND:US EVANSVILL	121.9	38.0441	-87.5205	20160616	80	H		S	9999	99		W	2400	67		W	2400
GHCND:US EVANSVILL	121.9	38.0441	-87.5205	20160617	78	H		S	9999	87		W	2400	66		W	2400
GHCND:US EVANSVILL	121.9	38.0441	-87.5205	20160618	79	H		S	9999	90		W	2400	65		W	2400
GHCND:US EVANSVILL	121.9	38.0441	-87.5205	20160619	80	H		S	9999	88		W	2400	70		W	2400
GHCND:US EVANSVILL	121.9	38.0441	-87.5205	20160620	82	H		S	9999	93		W	2400	73		W	2400
GHCND:US EVANSVILL	121.9	38.0441	-87.5205	20160621	83	H		S	9999	92		W	2400	75		W	2400
GHCND:US EVANSVILL	121.9	38.0441	-87.5205	20160622	84	H		S	9999	95		W	2400	75		W	2400
GHCND:US EVANSVILL	121.9	38.0441	-87.5205	20160623	87	H		S	9999	96		W	2400	77		W	2400
GHCND:US EVANSVILL	121.9	38.0441	-87.5205	20160624	83	H		S	9999	92		W	2400	72		W	2400
GHCND:US EVANSVILL	121.9	38.0441	-87.5205	20160625	81	H		S	9999	94		W	2400	68		W	2400
GHCND:US EVANSVILL	121.9	38.0441	-87.5205	20160626	84	H		S	9999	96		W	2400	72		W	2400
GHCND:US EVANSVILL	121.9	38.0441	-87.5205	20160627	79	H		S	9999	90		W	2400	72		W	2400
GHCND:US EVANSVILL	121.9	38.0441	-87.5205	20160628	80	H		S	9999	90		W	2400	67		W	2400
GHCND:US EVANSVILL	121.9	38.0441	-87.5205	20160629	71	H		S	9999	81		W	2400	61		W	2400
GHCND:US EVANSVILL	121.9	38.0441	-87.5205	20160630	71	H		S	9999	83		W	2400	59		W	2400
GHCND:US EVANSVILL	121.9	38.0441	-87.5205	20160701	77	H		S	9999	88		W	2400	66		W	2400
GHCND:US EVANSVILL	121.9	38.0441	-87.5205	20160702	71	H		S	9999	81		W	2400	59		W	2400
GHCND:US EVANSVILL	121.9	38.0441	-87.5205	20160703	71	H		S	9999	85		W	2400	64		W	2400
GHCND:US EVANSVILL	121.9	38.0441	-87.5205	20160704	73	H		S	9999	78		W	2400	71		W	2400
GHCND:US EVANSVILL	121.9	38.0441	-87.5205	20160705	78	H		S	9999	89		W	2400	71		W	2400
GHCND:US EVANSVILL	121.9	38.0441	-87.5205	20160706	78	H		S	9999	86		W	2400	71		W	2400
GHCND:US EVANSVILL	121.9	38.0441	-87.5205	20160707	75	H		S	9999	86		W	2400	71		W	2400
GHCND:US EVANSVILL	121.9	38.0441	-87.5205	20160708	79	H		S	9999	90		W	2400	72		W	2400
GHCND:US EVANSVILL	121.9	38.0441	-87.5205	20160709	78	H		S	9999	85		W	2400	68		W	2400
GHCND:US EVANSVILL	121.9	38.0441	-87.5205	20160710	77	H		S	9999	89		W	2400	66		W	2400
GHCND:US EVANSVILL	121.9	38.0441	-87.5205	20160711	78	H		S	9999	89		W	2400	68		W	2400
GHCND:US EVANSVILL	121.9	38.0441	-87.5205	20160712	76	H		S	9999	80		W	2400	71		W	2400
GHCND:US EVANSVILL	121.9	38.0441	-87.5205	20160713	79	H		S	9999	91		W	2400	71		W	2400
GHCND:US EVANSVILL	121.9	38.0441	-87.5205	20160714	77	H		S	9999	91		W	2400	70		W	2400
GHCND:US EVANSVILL	121.9	38.0441	-87.5205	20160715	78	H		S	9999	89		W	2400	70		W	2400
GHCND:US EVANSVILL	121.9	38.0441	-87.5205	20160716	77	H		S	9999	87		W	2400	67		W	2400
GHCND:US EVANSVILL	121.9	38.0441	-87.5205	20160717	79	H		S	9999	91		W	2400	68		W	2400
GHCND:US EVANSVILL	121.9	38.0441	-87.5205	20160718	79	H		S	9999	87		W	2400	72		W	2400
GHCND:US EVANSVILL	121.9	38.0441	-87.5205	20160719	81	H		S	9999	94		W	2400	72		W	2400
GHCND:US EVANSVILL	121.9	38.0441	-87.5205	20160720	81	H		S	9999	87		W	2400	74		W	2400
GHCND:US EVANSVILL	121.9	38.0441	-87.5205	20160721	81	H		S	9999	92		W	2400	73		W	2400
GHCND:US EVANSVILL	121.9	38.0441	-87.5205	20160722	81	H		S	9999	86		W	2400	74		W	2400
GHCND:US EVANSVILL	121.9	38.0441	-87.5205	20160723	81	H		S	9999	92		W	2400	72		W	2400
GHCND:US EVANSVILL	121.9	38.0441	-87.5205	20160724	84	H		S	9999	92		W	2400	76		W	2400
GHCND:US EVANSVILL	121.9	38.0441	-87.5205	20160725	81	H		S	9999	91		W	2400	74		W	2400
GHCND:US EVANSVILL	121.9	38.0441	-87.5205	20160726	79	H		S	9999	89		W	2400	72		W	2400
GHCND:US EVANSVILL	121.9	38.0441	-87.5205	20160727	81	H		S	9999	91		W	2400	74		W	2400
GHCND:US EVANSVILL	121.9	38.0441	-87.5205	20160728	77	H		S	9999	86		W	2400	71		W	2400
GHCND:US EVANSVILL	121.9	38.0441	-87.5205	20160729	76	H		S	9999	86		W	2400	70		W	2400
GHCND:US EVANSVILL	121.9	38.0441	-87.5205	20160730	77	H		S	9999	86		W	2400	71		W	2400
GHCND:US EVANSVILL	121.9	38.0441	-87.5205	20160731	78	H		S	9999	90		W	2400	70		W	2400
GHCND:US EVANSVILL	121.9	38.0441	-87.5205	20160801	78	H		S	9999	84		W	2400	73		W	2400
GHCND:US EVANSVILL	121.9	38.0441	-87.5205	20160802	79	H		S	9999	90		W	2400	71		W	2400
GHCND:US EVANSVILL	121.9	38.0441	-87.5205	20160803	79	H		S	9999	87		W	2400	72		W	2400
GHCND:US EVANSVILL	121.9	38.0441	-87.5205	20160804	80	H		S	9999	92		W	2400	72		W	2400
GHCND:US EVANSVILL	121.9	38.0441	-87.5205	20160805	81	H		S	9999	93		W	2400	72		W	2400
GHCND:US EVANSVILL	121.9	38.0441	-87.5205	20160806	80	H		S	9999	88		W	2400	73		W	2400
GHCND:US EVANSVILL	121.9	38.0441	-87.5205	20160807	78	H		S	9999	88		W	2400	69		W	2400
GHCND:US EVANSVILL	121.9	38.0441	-87.5205	20160808	78	H		S	9999	88		W	2400	67		W	2400
GHCND:US EVANSVILL	121.9	38.0441	-87.5205	20160809	80	H		S	9999	91		W	2400	69		W	2400
GHCND:US EVANSVILL	121.9	38.0441	-87.5205	20160810	79	H		S	9999	87		W	2400	74		W	2400
GHCND:US EVANSVILL	121.9	38.0441	-87.5205	20160811	82	H		S	9999	89		W	2400	76		W	2400
GHCND:US EVANSVILL	121.9	38.0441	-87.5205	20160812	82	H		S	9999	88		W	2400	77		W	2400
GHCND:US EVANSVILL	121.9	38.0441	-87.5205	20160813	80	H		S	9999	83		W	2400	74		W	2400
GHCND:US EVANSVILL	121.9	38.0441	-87.5205	20160814	77	H		S	9999	83		W	2400	74		W	2400
GHCND:US EVANSVILL	121.9	38.0441	-87.5205	20160815	77	H		S	9999	85		W	2400	72		W	2400
GHCND:US EVANSVILL	121.9	38.0441	-87.5205	20160816	75	H		S	9999	76		W	2400	73		W	2400
GHCND:US EVANSVILL	121.9	38.0441	-87.5205	20160817	75	H		S	9999	82		W	2400	72		W	2400
GHCND:US EVANSVILL	121.9	38.0441	-87.5205	20160818	76	H		S	9999	83		W	2400	71		W	2400
GHCND:US EVANSVILL	121.9	38.0441	-87.5205	20160819	77	H		S	9999	85		W	2400	72		W	2400
GHCND:US EVANSVILL	121.9	38.0441	-87.5205	20160820	78	H		S	9999	86		W	2400	74		W	2400
GHCND:US EVANSVILL	121.9	38.0441	-87.5205	20160821	75	H		S	9999	80		W	2400	63		W	2400
GHCND:US EVANSVILL	121.9	38.0441	-87.5205	20160822	70	H		S	9999	82		W	2400	59		W	2400
GHCND:US EVANSVILL	121.9	38.0441	-87.5205	20160823	71	H		S	9999	82		W	2400	60		W	2400
GHCND:US EVANSVILL	121.9	38.0441	-87.5205	20160824	79	H		S	9999	90		W	2400	70		W	2400
GHCND:US EVANSVILL	121.9	38.0441	-87.5205	20160825	83	H		S	9999	92		W	2400	74		W	2400
GHCND:US EVANSVILL	121.9	38.0441	-87.5205	20160826	81	H		S	9999	93		W	2400	71		W	2400
GHCND:US EVANSVILL	121.9	38.0441	-87.5205	20160827	79	H		S	9999	89		W	2400	72		W	2400
GHCND:US EVANSVILL	121.9	38.0441	-87.5205	20160828	83	H		S	9999	93		W	2400	73		W	2400
GHCND:US EVANSVILL	121.9	38.0441	-87.5205	20160829	81	H		S	9999	93		W	2400	71		W	2400
GHCND:US EVANSVILL	121.9	38.0441	-87.5205	20160830	81	H		S	9999	94		W	2400	71		W	2400
GHCND:US EVANSVILL	121.9	38.0441	-87.5205	20160831	81	H		S	9999	90		W	2400	72		W	2400
GHCND:US EVANSVILL	121.9	38.0441	-87.5205	20160901	75	H		S	9999	83		W	2400	60		W	2400
GHCND:US EVANSVILL	121.9	38.0441	-87.5205	20160902	69	H		S	9999	82		W	2400	59		W	2400
GHCND:US EVANSVILL	121.9	38.0441	-87.5205	20160903	70	H		S	9999	84		W	2400	58		W	2400
GHCND:US EVANSVILL	121.9	38.0441	-87.5205	20160904	73	H		S	9999	89		W	2400	60		W	2400
GHCND:US EVANSVILL	121.9	38.0441	-87.5205	20160905	79	H		S	9999	93		W	2400	67		W	2400

GHCND:US EVANSVILL	121.9	38.0441	-87.5205	20160906	81	H		S	9999	94	W	2400	70	W	2400
GHCND:US EVANSVILL	121.9	38.0441	-87.5205	20160907	81	H		S	9999	95	W	2400	69	W	2400
GHCND:US EVANSVILL	121.9	38.0441	-87.5205	20160908	83	H		S	9999	94	W	2400	74	W	2400
GHCND:US EVANSVILL	121.9	38.0441	-87.5205	20160909	78	H		S	9999	90	W	2400	72	W	2400
GHCND:US EVANSVILL	121.9	38.0441	-87.5205	20160910	78	H		S	9999	85	W	2400	62	W	2400
GHCND:US EVANSVILL	121.9	38.0441	-87.5205	20160911	69	H		S	9999	82	W	2400	54	W	2400
GHCND:US EVANSVILL	121.9	38.0441	-87.5205	20160912	68	H		S	9999	84	W	2400	55	W	2400
GHCND:US EVANSVILL	121.9	38.0441	-87.5205	20160913	71	H		S	9999	90	W	2400	56	W	2400
GHCND:US EVANSVILL	121.9	38.0441	-87.5205	20160914	75	H		S	9999	90	W	2400	65	W	2400
GHCND:US EVANSVILL	121.9	38.0441	-87.5205	20160915	75	H		S	9999	85	W	2400	70	W	2400
GHCND:US EVANSVILL	121.9	38.0441	-87.5205	20160916	75	H		S	9999	83	W	2400	69	W	2400
GHCND:US EVANSVILL	121.9	38.0441	-87.5205	20160917	76	H		S	9999	81	W	2400	69	W	2400
GHCND:US EVANSVILL	121.9	38.0441	-87.5205	20160918	74	H		S	9999	83	W	2400	65	W	2400
GHCND:US EVANSVILL	121.9	38.0441	-87.5205	20160919	74	H		S	9999	88	W	2400	61	W	2400
GHCND:US EVANSVILL	121.9	38.0441	-87.5205	20160920	74	H		S	9999	90	W	2400	62	W	2400
GHCND:US EVANSVILL	121.9	38.0441	-87.5205	20160921	75	H		S	9999	90	W	2400	61	W	2400
GHCND:US EVANSVILL	121.9	38.0441	-87.5205	20160922	75	H		S	9999	91	W	2400	61	W	2400
GHCND:US EVANSVILL	121.9	38.0441	-87.5205	20160923	77	H		S	9999	92	W	2400	65	W	2400
GHCND:US EVANSVILL	121.9	38.0441	-87.5205	20160924	77	H		S	9999	94	W	2400	65	W	2400
GHCND:US EVANSVILL	121.9	38.0441	-87.5205	20160925	78	H		S	9999	93	W	2400	66	W	2400
GHCND:US EVANSVILL	121.9	38.0441	-87.5205	20160926	70	H		S	9999	75	W	2400	52	W	2400
GHCND:US EVANSVILL	121.9	38.0441	-87.5205	20160927	63	H		S	9999	79	W	2400	48	W	2400
GHCND:US EVANSVILL	121.9	38.0441	-87.5205	20160928	63	H		S	9999	72	W	2400	54	W	2400
GHCND:US EVANSVILL	121.9	38.0441	-87.5205	20160929	58	H		S	9999	69	W	2400	52	W	2400
GHCND:US EVANSVILL	121.9	38.0441	-87.5205	20160930	62	H		S	9999	72	W	2400	56	W	2400
GHCND:US EVANSVILL	121.9	38.0441	-87.5205	20161001	62	H		S	9999	73	W	2400	57	W	2400
GHCND:US EVANSVILL	121.9	38.0441	-87.5205	20161002	65	H		S	9999	75	W	2400	58	W	2400
GHCND:US EVANSVILL	121.9	38.0441	-87.5205	20161003	66	H		S	9999	79	W	2400	55	W	2400
GHCND:US EVANSVILL	121.9	38.0441	-87.5205	20161004	68	H		S	9999	83	W	2400	55	W	2400
GHCND:US EVANSVILL	121.9	38.0441	-87.5205	20161005	74	H		S	9999	83	W	2400	67	W	2400
GHCND:US EVANSVILL	121.9	38.0441	-87.5205	20161006	74	H		S	9999	87	W	2400	62	W	2400
GHCND:US EVANSVILL	121.9	38.0441	-87.5205	20161007	72	H		S	9999	88	W	2400	56	W	2400
GHCND:US EVANSVILL	121.9	38.0441	-87.5205	20161008	61	H		S	9999	72	W	2400	49	W	2400
GHCND:US EVANSVILL	121.9	38.0441	-87.5205	20161009	58	H		S	9999	75	W	2400	43	W	2400
GHCND:US EVANSVILL	121.9	38.0441	-87.5205	20161010	61	H		S	9999	78	W	2400	48	W	2400
GHCND:US EVANSVILL	121.9	38.0441	-87.5205	20161011	65	H		S	9999	81	W	2400	54	W	2400
GHCND:US EVANSVILL	121.9	38.0441	-87.5205	20161012	66	H		S	9999	77	W	2400	55	W	2400
GHCND:US EVANSVILL	121.9	38.0441	-87.5205	20161013	59	H		S	9999	63	W	2400	45	W	2400
GHCND:US EVANSVILL	121.9	38.0441	-87.5205	20161014	53	H		S	9999	64	W	2400	45	W	2400
GHCND:US EVANSVILL	121.9	38.0441	-87.5205	20161015	65	H		S	9999	81	W	2400	54	W	2400
GHCND:US EVANSVILL	121.9	38.0441	-87.5205	20161016	71	H		S	9999	84	W	2400	61	W	2400
GHCND:US EVANSVILL	121.9	38.0441	-87.5205	20161017	75	H		S	9999	86	W	2400	66	W	2400
GHCND:US EVANSVILL	121.9	38.0441	-87.5205	20161018	77	H		S	9999	87	W	2400	70	W	2400
GHCND:US EVANSVILL	121.9	38.0441	-87.5205	20161019	76	H		S	9999	85	W	2400	67	W	2400
GHCND:US EVANSVILL	121.9	38.0441	-87.5205	20161020	65	H		S	9999	67	W	2400	54	W	2400
GHCND:US EVANSVILL	121.9	38.0441	-87.5205	20161021	54	H		S	9999	60	W	2400	47	W	2400
GHCND:US EVANSVILL	121.9	38.0441	-87.5205	20161022	51	H		S	9999	64	W	2400	39	W	2400
GHCND:US EVANSVILL	121.9	38.0441	-87.5205	20161023	57	H		S	9999	79	W	2400	42	W	2400
GHCND:US EVANSVILL	121.9	38.0441	-87.5205	20161024	62	H		S	9999	72	W	2400	46	W	2400
GHCND:US EVANSVILL	121.9	38.0441	-87.5205	20161025	55	H		S	9999	69	W	2400	42	W	2400
GHCND:US EVANSVILL	121.9	38.0441	-87.5205	20161026	58	H		S	9999	80	W	2400	45	W	2400
GHCND:US EVANSVILL	121.9	38.0441	-87.5205	20161027	62	H		S	9999	66	W	2400	45	W	2400
GHCND:US EVANSVILL	121.9	38.0441	-87.5205	20161028	54	H		S	9999	73	W	2400	41	W	2400
GHCND:US EVANSVILL	121.9	38.0441	-87.5205	20161029	65	H		S	9999	83	W	2400	53	W	2400
GHCND:US EVANSVILL	121.9	38.0441	-87.5205	20161030	69	H		S	9999	84	W	2400	59	W	2400
GHCND:US EVANSVILL	121.9	38.0441	-87.5205	20161031	65	H		S	9999	76	W	2400	55	W	2400
GHCND:US EVANSVILL	121.9	38.0441	-87.5205	20161101	70	H		S	9999	86	W	2400	57	W	2400
GHCND:US EVANSVILL	121.9	38.0441	-87.5205	20161102	68	H		S	9999	82	W	2400	55	W	2400
GHCND:US EVANSVILL	121.9	38.0441	-87.5205	20161103	67	H		S	9999	74	W	2400	56	W	2400
GHCND:US EVANSVILL	121.9	38.0441	-87.5205	20161104	59	H		S	9999	70	W	2400	44	W	2400
GHCND:US EVANSVILL	121.9	38.0441	-87.5205	20161105	51	H		S	9999	65	W	2400	38	W	2400
GHCND:US EVANSVILL	121.9	38.0441	-87.5205	20161106	52	H		S	9999	69	W	2400	38	W	2400
GHCND:US EVANSVILL	121.9	38.0441	-87.5205	20161107	52	H		S	9999	73	W	2400	39	W	2400
GHCND:US EVANSVILL	121.9	38.0441	-87.5205	20161108	58	H		S	9999	67	W	2400	52	W	2400
GHCND:US EVANSVILL	121.9	38.0441	-87.5205	20161109	54	H		S	9999	61	W	2400	37	W	2400
GHCND:US EVANSVILL	121.9	38.0441	-87.5205	20161110	47	H		S	9999	64	W	2400	31	W	2400
GHCND:US EVANSVILL	121.9	38.0441	-87.5205	20161111	53	H		S	9999	68	W	2400	40	W	2400
GHCND:US EVANSVILL	121.9	38.0441	-87.5205	20161112	47	H		S	9999	58	W	2400	33	W	2400
GHCND:US EVANSVILL	121.9	38.0441	-87.5205	20161113	42	H		S	9999	60	W	2400	28	W	2400
GHCND:US EVANSVILL	121.9	38.0441	-87.5205	20161114	44	H		S	9999	65	W	2400	28	W	2400
GHCND:US EVANSVILL	121.9	38.0441	-87.5205	20161115	53	H		S	9999	69	W	2400	40	W	2400
GHCND:US EVANSVILL	121.9	38.0441	-87.5205	20161116	52	H		S	9999	72	W	2400	37	W	2400
GHCND:US EVANSVILL	121.9	38.0441	-87.5205	20161117	58	H		S	9999	80	W	2400	43	W	2400
GHCND:US EVANSVILL	121.9	38.0441	-87.5205	20161118	65	H		S	9999	78	W	2400	45	W	2400
GHCND:US EVANSVILL	121.9	38.0441	-87.5205	20161119	46	H		S	9999	48	W	2400	33	W	2400
GHCND:US EVANSVILL	121.9	38.0441	-87.5205	20161120	36	H		S	9999	44	W	2400	25	W	2400
GHCND:US EVANSVILL	121.9	38.0441	-87.5205	20161121	34	H		S	9999	48	W	2400	22	W	2400
GHCND:US EVANSVILL	121.9	38.0441	-87.5205	20161122	40	H		S	9999	52	W	2400	31	W	2400
GHCND:US EVANSVILL	121.9	38.0441	-87.5205	20161123	48	H		S	9999	54	W	2400	44	W	2400
GHCND:US EVANSVILL	121.9	38.0441	-87.5205	20161124	48	H		S	9999	54	W	2400	44	W	2400
GHCND:US EVANSVILL	121.9	38.0441	-87.5205	20161125	44	H		S	9999	46	W	2400	42	W	2400
GHCND:US EVANSVILL	121.9	38.0441	-87.5205	20161126	44	H		S	9999	50	W	2400	33	W	2400
GHCND:US EVANSVILL	121.9	38.0441	-87.5205	20161127	39	H		S	9999	50	W	2400	29	W	2400
GHCND:US EVANSVILL	121.9	38.0441	-87.5205	20161128	49	H		S	9999	56	W	2400	46	W	2400
GHCND:US EVANSVILL	121.9	38.0441	-87.5205	20161129	54	H		S	9999	64	W	2400	48	W	2400
GHCND:US EVANSVILL	121.9	38.0441	-87.5205	20161130	53	H		S	9999	54	W	2400	42	W	2400
GHCND:US EVANSVILL	121.9	38.0441	-87.5205	20161201	42	H		S	9999	47	W	2400	30	W	2400
GHCND:US EVANSVILL	121.9	38.0441	-87.5205	20161202	36	H		S	9999	48	W	2400	25	W	2400
GHCND:US EVANSVILL	121.9	38.0441	-87.5205	20161203	37	H		S	9999	46	W	2400	29	W	2400
GHCND:US EVANSVILL	121.9	38.0441	-87.5205	20161204	41	H		S	9999	45	W	2400	39	W	2400
GHCND:US EVANSVILL	121.9	38.0441	-87.5205	20161205	40	H		S	9999	43	W	2400	38	W	2400
GHCND:US EVANSVILL	121.9	38.0441	-87.5205	20161206	42	H		S	9999	46	W	2400	36	W	2400
GHCND:US EVANSVILL	121.9	38.0441	-87.5205	20161207	38	H		S	9999	45	W	2400	30	W	2400
GHCND:US EVANSVILL	121.9	38.0441	-87.5205	20161208	32	H		S	9999	34	W	2400	25	W	2400
GHCND:US EVANSVILL	121.9	38.0441	-87.5205	20161209	26	H		S	9999	33	W	2400	18	W	2400
GHCND:US EVANSVILL	121.9	38.0441	-87.5205	20161210	26	H		S	9999	36	W	2400	18	W	2400
GHCND:US EVANSVILL	121.9	38.0441	-87.5205	20161211	38	H		S	9999	46	W	2400	34	W	2400
GHCND:US EVANSVILL	121.9	38.0441	-87.5205	20161212	40	H		S	9999	45	W	2400	29	W	2400
GHCND:US EVANSVILL	121.9	38.0441	-87.5205	20161213	35	H		S	9999	44	W	2400	23	W	2400
GHCND:US EVANSVILL	121.9	38.0441	-87.5205	20161214	25	H		S	9999	32	W	2400	18	W	2400
GHCND:US EVANSVILL	121.9	38.0441	-87.5205	20161215	20	H		S	9999	22	W	2400	14	W	2400
GHCND:US EVANSVILL	121.9	38.0441	-87.5205	20161216	23	H		S	9999	45	W	2400	18	W	2400
GHCND:US EVANSVILL	121.9	38.0441	-87.5205	20161217	49	H		S	9999	70	W	2400	26	W	2400
GHCND:US EVANSVILL	121.9	38.0441	-87.5205	20161218	23	H		S	9999	26	W	2400	12	W	2400
GHCND:US EVANSVILL	121.9	38.0441	-87.5205	20161219	16	H		S	9999	26	W	2400	10	W	2400
GHCND:US EVANSVILL	121.9	38.0441	-87.5205	20161220	22	H		S	9999	40	W	2400	12	W	2400
GHCND:US EVANSVILL	121.9	38.0441	-87.5205	20161221	31	H		S	9999	45	W	2400	22	W	2400
GHCND:US EVANSVILL	121.9	38.0441	-87.5205	20161222	38	H		S	9999	46	W	2400	28	W	2400
GHCND:US EVANSVILL	121.9	38.0441	-87.5205	20161223	35	H		S	9999	43	W	2400	31	W	2400
GHCND:US EVANSVILL	121.9	38.0441	-87.5205	20161224	45	H		S	9999	51	W	2400	34	W	2400
GHCND:US EVANSVILL	121.9	38.0441	-87.5205	20161225	44	H		S	9999	61	W	2400	41	W	2400
GHCND:US EVANSVILL	121.9	38.0441	-87.5205	20161226	62	H		S	9999	68	W	2400	48	W	2400
GHCND:US EVANSVILL	121.9	38.0441	-87.5205	20161227	45	H		S	9999	48	W	2400	30	W	2400
GHCND:US EVANSVILL	121.9	38.0441	-87.5205	20161228	36	H		S	9999	50	W	2400	26	W	2400
GHCND:US EVANSVILL	121.9	38.0441	-87.5205	20161229	43	H		S	9999	47	W	2400	36	W	2400
GHCND:US EVANSVILL	121.9	38.0441	-87.5205	20161230	38	H		S	9999	44	W	2400	32	W	2400
GHCND:US EVANSVILL	121.9	38.0441	-87.5205	20161231	42	H		S	9999	46	W	2400	38	W	2400
GHCND:US EVANSVILL	121.9	38.0441	-87.5205	20170101	44	H		S	9999	50	W	2400	40	W	2400
GHCND:US EVANSVILL	121.9	38.0441	-87.5205	20170102	49	H		S	9999	59	W	2400	45	W	2400
GHCND:US EVANSVILL	121.9	38.0441	-87.5205	20170103	54	H		S	9999	58	W	2400	33	W	2400
GHCND:US EVANSVILL	121.9	38.0441	-87.5205	20170104	30	H		S	9999	38	W	2400	22	W	2400
GHCND:US EVANSVILL	121.9	38.0441	-87.5205	20170105	24	H		S	9999	25	W	2400	14	W	2400
GHCND:US EVANSVILL	121.9	38.0441	-87.5205	20170106	14	H		S	9999	17	W	2400	12	W	2400
GHCND:US EVANSVILL	121.9	38.0441	-87.5205	20170107	12	H		S	9999	20	W	2400	5	W	2400

GHCND:US EVANSVILL	121.9	38.0441	-87.5205	20170108	16	H		S	9999	25		W	2400	7		W	2400
GHCND:US EVANSVILL	121.9	38.0441	-87.5205	20170109	29	H		S	9999	42		W	2400	23		W	2400
GHCND:US EVANSVILL	121.9	38.0441	-87.5205	20170110	47	H		S	9999	57		W	2400	42		W	2400
GHCND:US EVANSVILL	121.9	38.0441	-87.5205	20170111	49	H		S	9999	66		W	2400	32		W	2400
GHCND:US EVANSVILL	121.9	38.0441	-87.5205	20170112	61	H		S	9999	69		W	2400	34		W	2400
GHCND:US EVANSVILL	121.9	38.0441	-87.5205	20170113	35	H		S	9999	37		W	2400	33		W	2400
GHCND:US EVANSVILL	121.9	38.0441	-87.5205	20170114	38	H		S	9999	40		W	2400	36		W	2400
GHCND:US EVANSVILL	121.9	38.0441	-87.5205	20170115	38	H		S	9999	41		W	2400	36		W	2400
GHCND:US EVANSVILL	121.9	38.0441	-87.5205	20170116	45	H		S	9999	59		W	2400	41		W	2400
GHCND:US EVANSVILL	121.9	38.0441	-87.5205	20170117	54	H		S	9999	61		W	2400	44		W	2400
GHCND:US EVANSVILL	121.9	38.0441	-87.5205	20170118	43	H		S	9999	46		W	2400	39		W	2400
GHCND:US EVANSVILL	121.9	38.0441	-87.5205	20170119	44	H		S	9999	54		W	2400	40		W	2400
GHCND:US EVANSVILL	121.9	38.0441	-87.5205	20170120	56	H		S	9999	62		W	2400	50		W	2400
GHCND:US EVANSVILL	121.9	38.0441	-87.5205	20170121	57	H		S	9999	69		W	2400	44		W	2400
GHCND:US EVANSVILL	121.9	38.0441	-87.5205	20170122	55	H		S	9999	64		W	2400	49		W	2400
GHCND:US EVANSVILL	121.9	38.0441	-87.5205	20170123	48	H		S	9999	51		W	2400	42		W	2400
GHCND:US EVANSVILL	121.9	38.0441	-87.5205	20170124	43	H		S	9999	47		W	2400	39		W	2400
GHCND:US EVANSVILL	121.9	38.0441	-87.5205	20170125	49	H		S	9999	64		W	2400	39		W	2400
GHCND:US EVANSVILL	121.9	38.0441	-87.5205	20170126	39	H		S	9999	39		W	2400	32		W	2400
GHCND:US EVANSVILL	121.9	38.0441	-87.5205	20170127	34	H		S	9999	41		W	2400	24		W	2400
GHCND:US EVANSVILL	121.9	38.0441	-87.5205	20170128	32	H		S	9999	44		W	2400	23		W	2400
GHCND:US EVANSVILL	121.9	38.0441	-87.5205	20170129	35	H		S	9999	36		W	2400	32		W	2400
GHCND:US EVANSVILL	121.9	38.0441	-87.5205	20170130	33	H		S	9999	48		W	2400	20		W	2400
GHCND:US EVANSVILL	121.9	38.0441	-87.5205	20170131	46	H		S	9999	51		W	2400	39		W	2400
GHCND:US EVANSVILL	121.9	38.0441	-87.5205	20170201	43	H		S	9999	51		W	2400	36		W	2400
GHCND:US EVANSVILL	121.9	38.0441	-87.5205	20170202	35	H		S	9999	38		W	2400	27		W	2400
GHCND:US EVANSVILL	121.9	38.0441	-87.5205	20170203	29	H		S	9999	35		W	2400	17		W	2400
GHCND:US EVANSVILL	121.9	38.0441	-87.5205	20170204	26	H		S	9999	42		W	2400	14		W	2400
GHCND:US EVANSVILL	121.9	38.0441	-87.5205	20170205	43	H		S	9999	56		W	2400	33		W	2400
GHCND:US EVANSVILL	121.9	38.0441	-87.5205	20170206	42	H		S	9999	62		W	2400	31		W	2400
GHCND:US EVANSVILL	121.9	38.0441	-87.5205	20170207	60	H		S	9999	64		W	2400	47		W	2400
GHCND:US EVANSVILL	121.9	38.0441	-87.5205	20170208	44	H		S	9999	48		W	2400	30		W	2400
GHCND:US EVANSVILL	121.9	38.0441	-87.5205	20170209	28	H		S	9999	32		W	2400	20		W	2400
GHCND:US EVANSVILL	121.9	38.0441	-87.5205	20170210	35	H		S	9999	61		W	2400	24		W	2400
GHCND:US EVANSVILL	121.9	38.0441	-87.5205	20170211	57	H		S	9999	69		W	2400	48		W	2400
GHCND:US EVANSVILL	121.9	38.0441	-87.5205	20170212	60	H		S	9999	65		W	2400	38		W	2400
GHCND:US EVANSVILL	121.9	38.0441	-87.5205	20170213	41	H		S	9999	51		W	2400	25		W	2400
GHCND:US EVANSVILL	121.9	38.0441	-87.5205	20170214	44	H		S	9999	54		W	2400	37		W	2400
GHCND:US EVANSVILL	121.9	38.0441	-87.5205	20170215	43	H		S	9999	48		W	2400	30		W	2400
GHCND:US EVANSVILL	121.9	38.0441	-87.5205	20170216	40	H		S	9999	58		W	2400	25		W	2400
GHCND:US EVANSVILL	121.9	38.0441	-87.5205	20170217	53	H		S	9999	69		W	2400	41		W	2400
GHCND:US EVANSVILL	121.9	38.0441	-87.5205	20170218	52	H		S	9999	58		W	2400	43		W	2400
GHCND:US EVANSVILL	121.9	38.0441	-87.5205	20170219	52	H		S	9999	59		W	2400	43		W	2400
GHCND:US EVANSVILL	121.9	38.0441	-87.5205	20170220	53	H		S	9999	74		W	2400	42		W	2400
GHCND:US EVANSVILL	121.9	38.0441	-87.5205	20170221	59	H		S	9999	65		W	2400	52		W	2400
GHCND:US EVANSVILL	121.9	38.0441	-87.5205	20170222	62	H		S	9999	72		W	2400	53		W	2400
GHCND:US EVANSVILL	121.9	38.0441	-87.5205	20170223	62	H		S	9999	74		W	2400	52		W	2400
GHCND:US EVANSVILL	121.9	38.0441	-87.5205	20170224	67	H		S	9999	79		W	2400	45		W	2400
GHCND:US EVANSVILL	121.9	38.0441	-87.5205	20170225	42	H		S	9999	45		W	2400	30		W	2400
GHCND:US EVANSVILL	121.9	38.0441	-87.5205	20170226	36	H		S	9999	53		W	2400	22		W	2400
GHCND:US EVANSVILL	121.9	38.0441	-87.5205	20170227	49	H		S	9999	59		W	2400	44		W	2400
GHCND:US EVANSVILL	121.9	38.0441	-87.5205	20170228	56	H		S	9999	69		W	2400	52		W	2400
GHCND:US EVANSVILL	121.9	38.0441	-87.5205	20170301	60	H		S	9999	69		W	2400	39		W	2400
GHCND:US EVANSVILL	121.9	38.0441	-87.5205	20170302	42	H		S	9999	50		W	2400	33		W	2400
GHCND:US EVANSVILL	121.9	38.0441	-87.5205	20170303	36	H		S	9999	43		W	2400	28		W	2400
GHCND:US EVANSVILL	121.9	38.0441	-87.5205	20170304	42	H		S	9999	66		W	2400	31		W	2400
GHCND:US EVANSVILL	121.9	38.0441	-87.5205	20170305	51	H		S	9999	67		W	2400	34		W	2400
GHCND:US EVANSVILL	121.9	38.0441	-87.5205	20170306	55	H		S	9999	66		W	2400	50		W	2400
GHCND:US EVANSVILL	121.9	38.0441	-87.5205	20170307	58	H		S	9999	65		W	2400	41		W	2400
GHCND:US EVANSVILL	121.9	38.0441	-87.5205	20170308	50	H		S	9999	65		W	2400	38		W	2400
GHCND:US EVANSVILL	121.9	38.0441	-87.5205	20170309	56	H		S	9999	74		W	2400	43		W	2400
GHCND:US EVANSVILL	121.9	38.0441	-87.5205	20170310	48	H		S	9999	54		W	2400	36		W	2400
GHCND:US EVANSVILL	121.9	38.0441	-87.5205	20170311	37	H		S	9999	42		W	2400	30		W	2400
GHCND:US EVANSVILL	121.9	38.0441	-87.5205	20170312	34	H		S	9999	45		W	2400	24		W	2400
GHCND:US EVANSVILL	121.9	38.0441	-87.5205	20170313	35	H		S	9999	37		W	2400	31		W	2400
GHCND:US EVANSVILL	121.9	38.0441	-87.5205	20170314	33	H		S	9999	38		W	2400	24		W	2400
GHCND:US EVANSVILL	121.9	38.0441	-87.5205	20170315	29	H		S	9999	39		W	2400	20		W	2400
GHCND:US EVANSVILL	121.9	38.0441	-87.5205	20170316	32	H		S	9999	49		W	2400	18		W	2400
GHCND:US EVANSVILL	121.9	38.0441	-87.5205	20170317	47	H		S	9999	54		W	2400	43		W	2400
GHCND:US EVANSVILL	121.9	38.0441	-87.5205	20170318	47	H		S	9999	52		W	2400	30		W	2400
GHCND:US EVANSVILL	121.9	38.0441	-87.5205	20170319	41	H		S	9999	57		W	2400	27		W	2400
GHCND:US EVANSVILL	121.9	38.0441	-87.5205	20170320	58	H		S	9999	80		W	2400	47		W	2400
GHCND:US EVANSVILL	121.9	38.0441	-87.5205	20170321	59	H		S	9999	66		W	2400	47		W	2400
GHCND:US EVANSVILL	121.9	38.0441	-87.5205	20170322	47	H		S	9999	54		W	2400	36		W	2400
GHCND:US EVANSVILL	121.9	38.0441	-87.5205	20170323	41	H		S	9999	53		W	2400	32		W	2400
GHCND:US EVANSVILL	121.9	38.0441	-87.5205	20170324	62	H		S	9999	76		W	2400	52		W	2400
GHCND:US EVANSVILL	121.9	38.0441	-87.5205	20170325	67	H		S	9999	75		W	2400	60		W	2400
GHCND:US EVANSVILL	121.9	38.0441	-87.5205	20170326	62	H		S	9999	66		W	2400	48		W	2400
GHCND:US EVANSVILL	121.9	38.0441	-87.5205	20170327	56	H		S	9999	71		W	2400	46		W	2400
GHCND:US EVANSVILL	121.9	38.0441	-87.5205	20170328	57	H		S	9999	62		W	2400	51		W	2400
GHCND:US EVANSVILL	121.9	38.0441	-87.5205	20170329	58	H		S	9999	71		W	2400	49		W	2400
GHCND:US EVANSVILL	121.9	38.0441	-87.5205	20170330	67	H		S	9999	79		W	2400	55		W	2400
GHCND:US EVANSVILL	121.9	38.0441	-87.5205	20170331	53	H		S	9999	55		W	2400	45		W	2400
GHCND:US EVANSVILL	121.9	38.0441	-87.5205	20170401	47	H		S	9999	53		W	2400	42		W	2400
GHCND:US EVANSVILL	121.9	38.0441	-87.5205	20170402	51	H		S	9999	68		W	2400	41		W	2400
GHCND:US EVANSVILL	121.9	38.0441	-87.5205	20170403	63	H		S	9999	72		W	2400	55		W	2400
GHCND:US EVANSVILL	121.9	38.0441	-87.5205	20170404	62	H		S	9999	73		W	2400	55		W	2400
GHCND:US EVANSVILL	121.9	38.0441	-87.5205	20170405	62	H		S	9999	77		W	2400	47		W	2400
GHCND:US EVANSVILL	121.9	38.0441	-87.5205	20170406	50	H		S	9999	56		W	2400	42		W	2400
GHCND:US EVANSVILL	121.9	38.0441	-87.5205	20170407	50	H		S	9999	59		W	2400	37		W	2400
GHCND:US EVANSVILL	121.9	38.0441	-87.5205	20170408	52	H		S	9999	71		W	2400	35		W	2400
GHCND:US EVANSVILL	121.9	38.0441	-87.5205	20170409	64	H		S	9999	80		W	2400	50		W	2400
GHCND:US EVANSVILL	121.9	38.0441	-87.5205	20170410	71	H		S	9999	80		W	2400	63		W	2400
GHCND:US EVANSVILL	121.9	38.0441	-87.5205	20170411	66	H		S	9999	70		W	2400	52		W	2400
GHCND:US EVANSVILL	121.9	38.0441	-87.5205	20170412	59	H		S	9999	77		W	2400	45		W	2400
GHCND:US EVANSVILL	121.9	38.0441	-87.5205	20170413	65	H		S	9999	85		W	2400	46		W	2400
GHCND:US EVANSVILL	121.9	38.0441	-87.5205	20170414	69	H		S	9999	85		W	2400	55		W	2400
GHCND:US EVANSVILL	121.9	38.0441	-87.5205	20170415	73	H		S	9999	84		W	2400	62		W	2400
GHCND:US EVANSVILL	121.9	38.0441	-87.5205	20170416	71	H		S	9999	82		W	2400	61		W	2400
GHCND:US EVANSVILL	121.9	38.0441	-87.5205	20170417	64	H		S	9999	71		W	2400	59		W	2400
GHCND:US EVANSVILL	121.9	38.0441	-87.5205	20170418	66	H		S	9999	79		W	2400	59		W	2400
GHCND:US EVANSVILL	121.9	38.0441	-87.5205	20170419	71	H		S	9999	84		W	2400	62		W	2400
GHCND:US EVANSVILL	121.9	38.0441	-87.5205	20170420	73	H		S	9999	83		W	2400	62		W	2400
GHCND:US EVANSVILL	121.9	38.0441	-87.5205	20170421	60	H		S	9999	65		W	2400	50		W	2400
GHCND:US EVANSVILL	121.9	38.0441	-87.5205	20170422	51	H		S	9999	57		W	2400	46		W	2400
GHCND:US EVANSVILL	121.9	38.0441	-87.5205	20170423	57	H		S	9999	73		W	2400	46		W	2400
GHCND:US EVANSVILL	121.9	38.0441	-87.5205	20170424	63	H		S	9999	79		W	2400	50		W	2400
GHCND:US EVANSVILL	121.9	38.0441	-87.5205	20170425	66	H		S	9999	78		W	2400	52		W	2400
GHCND:US EVANSVILL	121.9	38.0441	-87.5205	20170426	72	H		S	9999	84		W	2400	61		W	2400
GHCND:US EVANSVILL	121.9	38.0441	-87.5205	20170427	60	H		S	9999	63		W	2400	48		W	2400
GHCND:US EVANSVILL	121.9	38.0441	-87.5205	20170428	58	H		S	9999	75		W	2400	48		W	2400
GHCND:US EVANSVILL	121.9	38.0441	-87.5205	20170429	72	H		S	9999	84		W	2400	-9999			9999
GHCND:US EVANSVILL	121.9	38.0441	-87.5205	20170430	70	H		S	9999	-9999			9999	-9999			9999
GHCND:US PADUCAH	125.9	37.0563	-88.7744	20150901	77	H		S	9999	91		W	2400	65		W	2400
GHCND:US PADUCAH	125.9	37.0563	-88.7744	20150902	79	H		S	9999	94		W	2400	68		W	2400
GHCND:US PADUCAH	125.9	37.0563	-88.7744	20150903	78	H		S	9999	94		W	2400	65		W	2400
GHCND:US PADUCAH	125.9	37.0563	-88.7744	20150904	79	H		S	9999	95		W	2400	65		W	2400
GHCND:US PADUCAH	125.9	37.0563	-88.7744	20150905	80	H		S	9999	96		W	2400	66		W	2400
GHCND:US PADUCAH	125.9	37.0563	-88.7744	20150906	80	H		S	9999	94		W	2400	68		W	2400
GHCND:US PADUCAH	125.9	37.0563	-88.7744	20150907	81	H		S	9999	92		W	2400	70		W	2400
GHCND:US PADUCAH	125.9	37.0563	-88.7744	20150908	80	H		S	9999	92		W	2400	68		W	2400
GHCND:US PADUCAH	125.9	37.0563	-88.7744	20150909	73	H		S	9999	76		W	2400	67		W	2400
GHCND:US PADUCAH	125.9	37.0563	-88.7744	20150910	74	H		S	9999	88		W	2400	64		W	2400
GHCND:US PADUCAH	125.9	37.0563	-88.7744	20150911	70	H		S	9999	80		W	2400	61		W	2400

GHCND:US PADUCAH	125.9	37.0563	-88.7744	20150912	63	H		S	9999	74		W	2400	49	W	2400
GHCND:US PADUCAH	125.9	37.0563	-88.7744	20150913	59	H		S	9999	76		W	2400	44	W	2400
GHCND:US PADUCAH	125.9	37.0563	-88.7744	20150914	65	H		S	9999	81		W	2400	52	W	2400
GHCND:US PADUCAH	125.9	37.0563	-88.7744	20150915	67	H		S	9999	85		W	2400	49	W	2400
GHCND:US PADUCAH	125.9	37.0563	-88.7744	20150916	70	H		S	9999	85		W	2400	54	W	2400
GHCND:US PADUCAH	125.9	37.0563	-88.7744	20150917	72	H		S	9999	88		W	2400	57	W	2400
GHCND:US PADUCAH	125.9	37.0563	-88.7744	20150918	77	H		S	9999	92		W	2400	63	W	2400
GHCND:US PADUCAH	125.9	37.0563	-88.7744	20150919	74	H		S	9999	79		W	2400	55	W	2400
GHCND:US PADUCAH	125.9	37.0563	-88.7744	20150920	65	H		S	9999	78		W	2400	54	W	2400
GHCND:US PADUCAH	125.9	37.0563	-88.7744	20150921	65	H		S	9999	81		W	2400	52	W	2400
GHCND:US PADUCAH	125.9	37.0563	-88.7744	20150922	65	H		S	9999	85		W	2400	48	W	2400
GHCND:US PADUCAH	125.9	37.0563	-88.7744	20150923	67	H		S	9999	87		W	2400	51	W	2400
GHCND:US PADUCAH	125.9	37.0563	-88.7744	20150924	69	H		S	9999	87		W	2400	54	W	2400
GHCND:US PADUCAH	125.9	37.0563	-88.7744	20150925	70	H		S	9999	88		W	2400	58	W	2400
GHCND:US PADUCAH	125.9	37.0563	-88.7744	20150926	69	H		S	9999	77		W	2400	63	W	2400
GHCND:US PADUCAH	125.9	37.0563	-88.7744	20150927	72	H		S	9999	82		W	2400	63	W	2400
GHCND:US PADUCAH	125.9	37.0563	-88.7744	20150928	71	H		S	9999	79		W	2400	61	W	2400
GHCND:US PADUCAH	125.9	37.0563	-88.7744	20150929	73	H		S	9999	80		W	2400	68	W	2400
GHCND:US PADUCAH	125.9	37.0563	-88.7744	20150930	68	H		S	9999	74		W	2400	60	W	2400
GHCND:US PADUCAH	125.9	37.0563	-88.7744	20151001	63	H		S	9999	72		W	2400	55	W	2400
GHCND:US PADUCAH	125.9	37.0563	-88.7744	20151002	62	H		S	9999	71		W	2400	54	W	2400
GHCND:US PADUCAH	125.9	37.0563	-88.7744	20151003	55	H		S	9999	56		W	2400	51	W	2400
GHCND:US PADUCAH	125.9	37.0563	-88.7744	20151004	56	H		S	9999	69		W	2400	52	W	2400
GHCND:US PADUCAH	125.9	37.0563	-88.7744	20151005	66	H		S	9999	83		W	2400	55	W	2400
GHCND:US PADUCAH	125.9	37.0563	-88.7744	20151006	71	H		S	9999	85		W	2400	61	W	2400
GHCND:US PADUCAH	125.9	37.0563	-88.7744	20151007	70	H		S	9999	84		W	2400	56	W	2400
GHCND:US PADUCAH	125.9	37.0563	-88.7744	20151008	70	H		S	9999	84		W	2400	58	W	2400
GHCND:US PADUCAH	125.9	37.0563	-88.7744	20151009	66	H		S	9999	71		W	2400	58	W	2400
GHCND:US PADUCAH	125.9	37.0563	-88.7744	20151010	62	H		S	9999	73		W	2400	45	W	2400
GHCND:US PADUCAH	125.9	37.0563	-88.7744	20151011	57	H		S	9999	77		W	2400	41	W	2400
GHCND:US PADUCAH	125.9	37.0563	-88.7744	20151012	69	H		S	9999	86		W	2400	55	W	2400
GHCND:US PADUCAH	125.9	37.0563	-88.7744	20151013	63	H		S	9999	76		W	2400	45	W	2400
GHCND:US PADUCAH	125.9	37.0563	-88.7744	20151014	58	H		S	9999	79		W	2400	41	W	2400
GHCND:US PADUCAH	125.9	37.0563	-88.7744	20151015	61	H		S	9999	84		W	2400	44	W	2400
GHCND:US PADUCAH	125.9	37.0563	-88.7744	20151016	63	H		S	9999	69		W	2400	38	W	2400
GHCND:US PADUCAH	125.9	37.0563	-88.7744	20151017	48	H		S	9999	60		W	2400	33	W	2400
GHCND:US PADUCAH	125.9	37.0563	-88.7744	20151018	45	H		S	9999	63		W	2400	29	W	2400
GHCND:US PADUCAH	125.9	37.0563	-88.7744	20151019	50	H		S	9999	72		W	2400	33	W	2400
GHCND:US PADUCAH	125.9	37.0563	-88.7744	20151020	60	H		S	9999	75		W	2400	49	W	2400
GHCND:US PADUCAH	125.9	37.0563	-88.7744	20151021	62	H		S	9999	81		W	2400	44	W	2400
GHCND:US PADUCAH	125.9	37.0563	-88.7744	20151022	68	H		S	9999	82		W	2400	50	W	2400
GHCND:US PADUCAH	125.9	37.0563	-88.7744	20151023	64	H		S	9999	81		W	2400	49	W	2400
GHCND:US PADUCAH	125.9	37.0563	-88.7744	20151024	68	H		S	9999	69		W	2400	59	W	2400
GHCND:US PADUCAH	125.9	37.0563	-88.7744	20151025	58	H		S	9999	62		W	2400	51	W	2400
GHCND:US PADUCAH	125.9	37.0563	-88.7744	20151026	59	H		S	9999	65		W	2400	54	W	2400
GHCND:US PADUCAH	125.9	37.0563	-88.7744	20151027	59	H		S	9999	61		W	2400	57	W	2400
GHCND:US PADUCAH	125.9	37.0563	-88.7744	20151028	62	H		S	9999	69		W	2400	48	W	2400
GHCND:US PADUCAH	125.9	37.0563	-88.7744	20151029	56	H		S	9999	62		W	2400	36	W	2400
GHCND:US PADUCAH	125.9	37.0563	-88.7744	20151030	46	H		S	9999	63		W	2400	34	W	2400
GHCND:US PADUCAH	125.9	37.0563	-88.7744	20151031	55	H		S	9999	64		W	2400	50	W	2400
GHCND:US PADUCAH	125.9	37.0563	-88.7744	20151101	60	H		S	9999	68		W	2400	47	W	2400
GHCND:US PADUCAH	125.9	37.0563	-88.7744	20151102	58	H		S	9999	68		W	2400	49	W	2400
GHCND:US PADUCAH	125.9	37.0563	-88.7744	20151103	58	H		S	9999	75		W	2400	49	W	2400
GHCND:US PADUCAH	125.9	37.0563	-88.7744	20151104	64	H		S	9999	73		W	2400	56	W	2400
GHCND:US PADUCAH	125.9	37.0563	-88.7744	20151105	70	H		S	9999	78		W	2400	64	W	2400
GHCND:US PADUCAH	125.9	37.0563	-88.7744	20151106	67	H		S	9999	68		W	2400	53	W	2400
GHCND:US PADUCAH	125.9	37.0563	-88.7744	20151107	54	H		S	9999	60		W	2400	46	W	2400
GHCND:US PADUCAH	125.9	37.0563	-88.7744	20151108	50	H		S	9999	61		W	2400	37	W	2400
GHCND:US PADUCAH	125.9	37.0563	-88.7744	20151109	48	H		S	9999	65		W	2400	36	W	2400
GHCND:US PADUCAH	125.9	37.0563	-88.7744	20151110	47	H		S	9999	65		W	2400	32	W	2400
GHCND:US PADUCAH	125.9	37.0563	-88.7744	20151111	56	H		S	9999	72		W	2400	43	W	2400
GHCND:US PADUCAH	125.9	37.0563	-88.7744	20151112	58	H		S	9999	66		W	2400	46	W	2400
GHCND:US PADUCAH	125.9	37.0563	-88.7744	20151113	49	H		S	9999	62		W	2400	33	W	2400
GHCND:US PADUCAH	125.9	37.0563	-88.7744	20151114	45	H		S	9999	68		W	2400	29	W	2400
GHCND:US PADUCAH	125.9	37.0563	-88.7744	20151115	49	H		S	9999	67		W	2400	34	W	2400
GHCND:US PADUCAH	125.9	37.0563	-88.7744	20151116	51	H		S	9999	54		W	2400	47	W	2400
GHCND:US PADUCAH	125.9	37.0563	-88.7744	20151117	61	H		S	9999	74		W	2400	54	W	2400
GHCND:US PADUCAH	125.9	37.0563	-88.7744	20151118	63	H		S	9999	66		W	2400	51	W	2400
GHCND:US PADUCAH	125.9	37.0563	-88.7744	20151119	54	H		S	9999	60		W	2400	33	W	2400
GHCND:US PADUCAH	125.9	37.0563	-88.7744	20151120	43	H		S	9999	58		W	2400	30	W	2400
GHCND:US PADUCAH	125.9	37.0563	-88.7744	20151121	44	H		S	9999	47		W	2400	29	W	2400
GHCND:US PADUCAH	125.9	37.0563	-88.7744	20151122	32	H		S	9999	42		W	2400	24	W	2400
GHCND:US PADUCAH	125.9	37.0563	-88.7744	20151123	38	H		S	9999	55		W	2400	30	W	2400
GHCND:US PADUCAH	125.9	37.0563	-88.7744	20151124	45	H		S	9999	62		W	2400	30	W	2400
GHCND:US PADUCAH	125.9	37.0563	-88.7744	20151125	51	H		S	9999	62		W	2400	42	W	2400
GHCND:US PADUCAH	125.9	37.0563	-88.7744	20151126	60	H		S	9999	69		W	2400	57	W	2400
GHCND:US PADUCAH	125.9	37.0563	-88.7744	20151127	63	H		S	9999	65		W	2400	59	W	2400
GHCND:US PADUCAH	125.9	37.0563	-88.7744	20151128	53	H		S	9999	63		W	2400	44	W	2400
GHCND:US PADUCAH	125.9	37.0563	-88.7744	20151129	45	H		S	9999	47		W	2400	44	W	2400
GHCND:US PADUCAH	125.9	37.0563	-88.7744	20151130	47	H		S	9999	52		W	2400	45	W	2400
GHCND:US PADUCAH	125.9	37.0563	-88.7744	20151201	50	H		S	9999	54		W	2400	36	W	2400
GHCND:US PADUCAH	125.9	37.0563	-88.7744	20151202	41	H		S	9999	48		W	2400	34	W	2400
GHCND:US PADUCAH	125.9	37.0563	-88.7744	20151203	39	H		S	9999	48		W	2400	27	W	2400
GHCND:US PADUCAH	125.9	37.0563	-88.7744	20151204	36	H		S	9999	52		W	2400	24	W	2400
GHCND:US PADUCAH	125.9	37.0563	-88.7744	20151205	39	H		S	9999	58		W	2400	25	W	2400
GHCND:US PADUCAH	125.9	37.0563	-88.7744	20151206	43	H		S	9999	59		W	2400	30	W	2400
GHCND:US PADUCAH	125.9	37.0563	-88.7744	20151207	47	H		S	9999	55		W	2400	31	W	2400
GHCND:US PADUCAH	125.9	37.0563	-88.7744	20151208	45	H		S	9999	62		W	2400	30	W	2400
GHCND:US PADUCAH	125.9	37.0563	-88.7744	20151209	54	H		S	9999	64		W	2400	45	W	2400
GHCND:US PADUCAH	125.9	37.0563	-88.7744	20151210	53	H		S	9999	68		W	2400	47	W	2400
GHCND:US PADUCAH	125.9	37.0563	-88.7744	20151211	60	H		S	9999	70		W	2400	55	W	2400
GHCND:US PADUCAH	125.9	37.0563	-88.7744	20151212	68	H		S	9999	73		W	2400	65	W	2400
GHCND:US PADUCAH	125.9	37.0563	-88.7744	20151213	66	H		S	9999	74		W	2400	59	W	2400
GHCND:US PADUCAH	125.9	37.0563	-88.7744	20151214	58	H		S	9999	59		W	2400	39	W	2400
GHCND:US PADUCAH	125.9	37.0563	-88.7744	20151215	46	H		S	9999	61		W	2400	34	W	2400
GHCND:US PADUCAH	125.9	37.0563	-88.7744	20151216	52	H		S	9999	60		W	2400	41	W	2400
GHCND:US PADUCAH	125.9	37.0563	-88.7744	20151217	41	H		S	9999	45		W	2400	28	W	2400
GHCND:US PADUCAH	125.9	37.0563	-88.7744	20151218	35	H		S	9999	42		W	2400	31	W	2400
GHCND:US PADUCAH	125.9	37.0563	-88.7744	20151219	37	H		S	9999	50		W	2400	28	W	2400
GHCND:US PADUCAH	125.9	37.0563	-88.7744	20151220	43	H		S	9999	54		W	2400	37	W	2400
GHCND:US PADUCAH	125.9	37.0563	-88.7744	20151221	53	H		S	9999	59		W	2400	49	W	2400
GHCND:US PADUCAH	125.9	37.0563	-88.7744	20151222	53	H		S	9999	60		W	2400	47	W	2400
GHCND:US PADUCAH	125.9	37.0563	-88.7744	20151223	60	H		S	9999	67		W	2400	57	W	2400
GHCND:US PADUCAH	125.9	37.0563	-88.7744	20151224	55	H		S	9999	65		W	2400	39	W	2400
GHCND:US PADUCAH	125.9	37.0563	-88.7744	20151225	55	H		S	9999	59		W	2400	51	W	2400
GHCND:US PADUCAH	125.9	37.0563	-88.7744	20151226	57	H		S	9999	70		W	2400	51	W	2400
GHCND:US PADUCAH	125.9	37.0563	-88.7744	20151227	59	H		S	9999	71		W	2400	46	W	2400
GHCND:US PADUCAH	125.9	37.0563	-88.7744	20151228	53	H		S	9999	66		W	2400	46	W	2400
GHCND:US PADUCAH	125.9	37.0563	-88.7744	20151229	42	H		S	9999	46		W	2400	36	W	2400
GHCND:US PADUCAH	125.9	37.0563	-88.7744	20151230	40	H		S	9999	41		W	2400	36	W	2400
GHCND:US PADUCAH	125.9	37.0563	-88.7744	20151231	36	H		S	9999	38		W	2400	32	W	2400
GHCND:US PADUCAH	125.9	37.0563	-88.7744	20160101	35	H		S	9999	44		W	2400	26	W	2400
GHCND:US PADUCAH	125.9	37.0563	-88.7744	20160102	34	H		S	9999	48		W	2400	24	W	2400
GHCND:US PADUCAH	125.9	37.0563	-88.7744	20160103	38	H		S	9999	49		W	2400	27	W	2400
GHCND:US PADUCAH	125.9	37.0563	-88.7744	20160104	34	H		S	9999	39		W	2400	23	W	2400
GHCND:US PADUCAH	125.9	37.0563	-88.7744	20160105	30	H		S	9999	43		W	2400	19	W	2400
GHCND:US PADUCAH	125.9	37.0563	-88.7744	20160106	33	H		S	9999	47		W	2400	23	W	2400
GHCND:US PADUCAH	125.9	37.0563	-88.7744	20160107	39	H		S	9999	52		W	2400	30	W	2400
GHCND:US PADUCAH	125.9	37.0563	-88.7744	20160108	50	H		S	9999	55		W	2400	48	W	2400
GHCND:US PADUCAH	125.9	37.0563	-88.7744	20160109	51	H		S	9999	52		W	2400	29	W	2400
GHCND:US PADUCAH	125.9	37.0563	-88.7744	20160110	25	H		S	9999	29		W	2400	12	W	2400
GHCND:US PADUCAH	125.9	37.0563	-88.7744	20160111	21	H		S	9999	37		W	2400	10	W	2400
GHCND:US PADUCAH	125.9	37.0563	-88.7744	20160112	37	H		S	9999	43		W	2400	21	W	2400
GHCND:US PADUCAH	125.9	37.0563	-88.7744	20160113	27	H		S	9999	41		W	2400	17	W	2400

GHCND:US PADUCAH	125.9	37.0563	-88.7744	20160114	44	H		S	9999	60		W	2400	38		W	2400
GHCND:US PADUCAH	125.9	37.0563	-88.7744	20160115	50	H		S	9999	56		W	2400	38		W	2400
GHCND:US PADUCAH	125.9	37.0563	-88.7744	20160116	37	H		S	9999	38		W	2400	28		W	2400
GHCND:US PADUCAH	125.9	37.0563	-88.7744	20160117	28	H		S	9999	35		W	2400	14		W	2400
GHCND:US PADUCAH	125.9	37.0563	-88.7744	20160118	15	H		S	9999	22		W	2400	9		W	2400
GHCND:US PADUCAH	125.9	37.0563	-88.7744	20160119	17	H		S	9999	26		W	2400	11		W	2400
GHCND:US PADUCAH	125.9	37.0563	-88.7744	20160120	27	H		S	9999	35		W	2400	23		W	2400
GHCND:US PADUCAH	125.9	37.0563	-88.7744	20160121	27	H		S	9999	31		W	2400	23		W	2400
GHCND:US PADUCAH	125.9	37.0563	-88.7744	20160122	29	H		S	9999	31		W	2400	27		W	2400
GHCND:US PADUCAH	125.9	37.0563	-88.7744	20160123	29	H		S	9999	35		W	2400	14		W	2400
GHCND:US PADUCAH	125.9	37.0563	-88.7744	20160124	25	H		S	9999	39		W	2400	15		W	2400
GHCND:US PADUCAH	125.9	37.0563	-88.7744	20160125	42	H		S	9999	56		W	2400	37		W	2400
GHCND:US PADUCAH	125.9	37.0563	-88.7744	20160126	43	H		S	9999	48		W	2400	33		W	2400
GHCND:US PADUCAH	125.9	37.0563	-88.7744	20160127	34	H		S	9999	42		W	2400	26		W	2400
GHCND:US PADUCAH	125.9	37.0563	-88.7744	20160128	38	H		S	9999	55		W	2400	27		W	2400
GHCND:US PADUCAH	125.9	37.0563	-88.7744	20160129	39	H		S	9999	50		W	2400	23		W	2400
GHCND:US PADUCAH	125.9	37.0563	-88.7744	20160130	51	H		S	9999	65		W	2400	43		W	2400
GHCND:US PADUCAH	125.9	37.0563	-88.7744	20160131	60	H		S	9999	68		W	2400	50		W	2400
GHCND:US PADUCAH	125.9	37.0563	-88.7744	20160201	54	H		S	9999	60		W	2400	43		W	2400
GHCND:US PADUCAH	125.9	37.0563	-88.7744	20160202	54	H		S	9999	70		W	2400	46		W	2400
GHCND:US PADUCAH	125.9	37.0563	-88.7744	20160203	51	H		S	9999	57		W	2400	32		W	2400
GHCND:US PADUCAH	125.9	37.0563	-88.7744	20160204	35	H		S	9999	43		W	2400	26		W	2400
GHCND:US PADUCAH	125.9	37.0563	-88.7744	20160205	35	H		S	9999	50		W	2400	22		W	2400
GHCND:US PADUCAH	125.9	37.0563	-88.7744	20160206	39	H		S	9999	56		W	2400	26		W	2400
GHCND:US PADUCAH	125.9	37.0563	-88.7744	20160207	43	H		S	9999	57		W	2400	28		W	2400
GHCND:US PADUCAH	125.9	37.0563	-88.7744	20160208	40	H		S	9999	46		W	2400	27		W	2400
GHCND:US PADUCAH	125.9	37.0563	-88.7744	20160209	25	H		S	9999	27		W	2400	16		W	2400
GHCND:US PADUCAH	125.9	37.0563	-88.7744	20160210	22	H		S	9999	26		W	2400	15		W	2400
GHCND:US PADUCAH	125.9	37.0563	-88.7744	20160211	29	H		S	9999	39		W	2400	23		W	2400
GHCND:US PADUCAH	125.9	37.0563	-88.7744	20160212	33	H		S	9999	41		W	2400	25		W	2400
GHCND:US PADUCAH	125.9	37.0563	-88.7744	20160213	24	H		S	9999	30		W	2400	16		W	2400
GHCND:US PADUCAH	125.9	37.0563	-88.7744	20160214	26	H		S	9999	31		W	2400	23		W	2400
GHCND:US PADUCAH	125.9	37.0563	-88.7744	20160215	33	H		S	9999	39		W	2400	31		W	2400
GHCND:US PADUCAH	125.9	37.0563	-88.7744	20160216	34	H		S	9999	38		W	2400	32		W	2400
GHCND:US PADUCAH	125.9	37.0563	-88.7744	20160217	39	H		S	9999	50		W	2400	31		W	2400
GHCND:US PADUCAH	125.9	37.0563	-88.7744	20160218	42	H		S	9999	60		W	2400	31		W	2400
GHCND:US PADUCAH	125.9	37.0563	-88.7744	20160219	58	H		S	9999	65		W	2400	55		W	2400
GHCND:US PADUCAH	125.9	37.0563	-88.7744	20160220	63	H		S	9999	73		W	2400	56		W	2400
GHCND:US PADUCAH	125.9	37.0563	-88.7744	20160221	62	H		S	9999	66		W	2400	47		W	2400
GHCND:US PADUCAH	125.9	37.0563	-88.7744	20160222	47	H		S	9999	53		W	2400	37		W	2400
GHCND:US PADUCAH	125.9	37.0563	-88.7744	20160223	44	H		S	9999	55		W	2400	34		W	2400
GHCND:US PADUCAH	125.9	37.0563	-88.7744	20160224	41	H		S	9999	44		W	2400	34		W	2400
GHCND:US PADUCAH	125.9	37.0563	-88.7744	20160225	40	H		S	9999	40		W	2400	34		W	2400
GHCND:US PADUCAH	125.9	37.0563	-88.7744	20160226	36	H		S	9999	44		W	2400	28		W	2400
GHCND:US PADUCAH	125.9	37.0563	-88.7744	20160227	41	H		S	9999	61		W	2400	25		W	2400
GHCND:US PADUCAH	125.9	37.0563	-88.7744	20160228	56	H		S	9999	69		W	2400	47		W	2400
GHCND:US PADUCAH	125.9	37.0563	-88.7744	20160229	54	H		S	9999	62		W	2400	37		W	2400
GHCND:US PADUCAH	125.9	37.0563	-88.7744	20160301	51	H		S	9999	58		W	2400	33		W	2400
GHCND:US PADUCAH	125.9	37.0563	-88.7744	20160302	35	H		S	9999	45		W	2400	25		W	2400
GHCND:US PADUCAH	125.9	37.0563	-88.7744	20160303	43	H		S	9999	46		W	2400	38		W	2400
GHCND:US PADUCAH	125.9	37.0563	-88.7744	20160304	41	H		S	9999	44		W	2400	31		W	2400
GHCND:US PADUCAH	125.9	37.0563	-88.7744	20160305	44	H		S	9999	63		W	2400	30		W	2400
GHCND:US PADUCAH	125.9	37.0563	-88.7744	20160306	45	H		S	9999	61		W	2400	27		W	2400
GHCND:US PADUCAH	125.9	37.0563	-88.7744	20160307	61	H		S	9999	70		W	2400	56		W	2400
GHCND:US PADUCAH	125.9	37.0563	-88.7744	20160308	64	H		S	9999	75		W	2400	54		W	2400
GHCND:US PADUCAH	125.9	37.0563	-88.7744	20160309	64	H		S	9999	68		W	2400	59		W	2400
GHCND:US PADUCAH	125.9	37.0563	-88.7744	20160310	60	H		S	9999	64		W	2400	51		W	2400
GHCND:US PADUCAH	125.9	37.0563	-88.7744	20160311	52	H		S	9999	60		W	2400	48		W	2400
GHCND:US PADUCAH	125.9	37.0563	-88.7744	20160312	59	H		S	9999	68		W	2400	54		W	2400
GHCND:US PADUCAH	125.9	37.0563	-88.7744	20160313	63	H		S	9999	70		W	2400	55		W	2400
GHCND:US PADUCAH	125.9	37.0563	-88.7744	20160314	62	H		S	9999	70		W	2400	52		W	2400
GHCND:US PADUCAH	125.9	37.0563	-88.7744	20160315	64	H		S	9999	82		W	2400	50		W	2400
GHCND:US PADUCAH	125.9	37.0563	-88.7744	20160316	63	H		S	9999	66		W	2400	47		W	2400
GHCND:US PADUCAH	125.9	37.0563	-88.7744	20160317	56	H		S	9999	67		W	2400	39		W	2400
GHCND:US PADUCAH	125.9	37.0563	-88.7744	20160318	51	H		S	9999	67		W	2400	36		W	2400
GHCND:US PADUCAH	125.9	37.0563	-88.7744	20160319	46	H		S	9999	52		W	2400	39		W	2400
GHCND:US PADUCAH	125.9	37.0563	-88.7744	20160320	40	H		S	9999	46		W	2400	32		W	2400
GHCND:US PADUCAH	125.9	37.0563	-88.7744	20160321	43	H		S	9999	56		W	2400	32		W	2400
GHCND:US PADUCAH	125.9	37.0563	-88.7744	20160322	53	H		S	9999	69		W	2400	44		W	2400
GHCND:US PADUCAH	125.9	37.0563	-88.7744	20160323	61	H		S	9999	69		W	2400	56		W	2400
GHCND:US PADUCAH	125.9	37.0563	-88.7744	20160324	65	H		S	9999	69		W	2400	44		W	2400
GHCND:US PADUCAH	125.9	37.0563	-88.7744	20160325	45	H		S	9999	53		W	2400	39		W	2400
GHCND:US PADUCAH	125.9	37.0563	-88.7744	20160326	48	H		S	9999	68		W	2400	34		W	2400
GHCND:US PADUCAH	125.9	37.0563	-88.7744	20160327	57	H		S	9999	77		W	2400	41		W	2400
GHCND:US PADUCAH	125.9	37.0563	-88.7744	20160328	50	H		S	9999	63		W	2400	38		W	2400
GHCND:US PADUCAH	125.9	37.0563	-88.7744	20160329	50	H		S	9999	64		W	2400	37		W	2400
GHCND:US PADUCAH	125.9	37.0563	-88.7744	20160330	58	H		S	9999	74		W	2400	44		W	2400
GHCND:US PADUCAH	125.9	37.0563	-88.7744	20160331	65	H		S	9999	73		W	2400	58		W	2400
GHCND:US PADUCAH	125.9	37.0563	-88.7744	20160401	58	H		S	9999	62		W	2400	44		W	2400
GHCND:US PADUCAH	125.9	37.0563	-88.7744	20160402	51	H		S	9999	67		W	2400	39		W	2400
GHCND:US PADUCAH	125.9	37.0563	-88.7744	20160403	51	H		S	9999	68		W	2400	32		W	2400
GHCND:US PADUCAH	125.9	37.0563	-88.7744	20160404	63	H		S	9999	74		W	2400	44		W	2400
GHCND:US PADUCAH	125.9	37.0563	-88.7744	20160405	48	H		S	9999	59		W	2400	36		W	2400
GHCND:US PADUCAH	125.9	37.0563	-88.7744	20160406	57	H		S	9999	69		W	2400	47		W	2400
GHCND:US PADUCAH	125.9	37.0563	-88.7744	20160407	53	H		S	9999	65		W	2400	39		W	2400
GHCND:US PADUCAH	125.9	37.0563	-88.7744	20160408	47	H		S	9999	58		W	2400	37		W	2400
GHCND:US PADUCAH	125.9	37.0563	-88.7744	20160409	44	H		S	9999	54		W	2400	33		W	2400
GHCND:US PADUCAH	125.9	37.0563	-88.7744	20160410	52	H		S	9999	77		W	2400	42		W	2400
GHCND:US PADUCAH	125.9	37.0563	-88.7744	20160411	65	H		S	9999	71		W	2400	43		W	2400
GHCND:US PADUCAH	125.9	37.0563	-88.7744	20160412	49	H		S	9999	62		W	2400	38		W	2400
GHCND:US PADUCAH	125.9	37.0563	-88.7744	20160413	52	H		S	9999	69		W	2400	37		W	2400
GHCND:US PADUCAH	125.9	37.0563	-88.7744	20160414	60	H		S	9999	74		W	2400	51		W	2400
GHCND:US PADUCAH	125.9	37.0563	-88.7744	20160415	65	H		S	9999	76		W	2400	57		W	2400
GHCND:US PADUCAH	125.9	37.0563	-88.7744	20160416	64	H		S	9999	79		W	2400	48		W	2400
GHCND:US PADUCAH	125.9	37.0563	-88.7744	20160417	66	H		S	9999	82		W	2400	50		W	2400
GHCND:US PADUCAH	125.9	37.0563	-88.7744	20160418	65	H		S	9999	81		W	2400	48		W	2400
GHCND:US PADUCAH	125.9	37.0563	-88.7744	20160419	65	H		S	9999	79		W	2400	54		W	2400
GHCND:US PADUCAH	125.9	37.0563	-88.7744	20160420	67	H		S	9999	79		W	2400	58		W	2400
GHCND:US PADUCAH	125.9	37.0563	-88.7744	20160421	67	H		S	9999	76		W	2400	56		W	2400
GHCND:US PADUCAH	125.9	37.0563	-88.7744	20160422	63	H		S	9999	73		W	2400	51		W	2400
GHCND:US PADUCAH	125.9	37.0563	-88.7744	20160423	60	H		S	9999	73		W	2400	48		W	2400
GHCND:US PADUCAH	125.9	37.0563	-88.7744	20160424	61	H		S	9999	80		W	2400	42		W	2400
GHCND:US PADUCAH	125.9	37.0563	-88.7744	20160425	71	H		S	9999	83		W	2400	63		W	2400
GHCND:US PADUCAH	125.9	37.0563	-88.7744	20160426	74	H		S	9999	84		W	2400	62		W	2400
GHCND:US PADUCAH	125.9	37.0563	-88.7744	20160427	66	H		S	9999	78		W	2400	58		W	2400
GHCND:US PADUCAH	125.9	37.0563	-88.7744	20160428	70	H		S	9999	78		W	2400	56		W	2400
GHCND:US PADUCAH	125.9	37.0563	-88.7744	20160429	60	H		S	9999	64		W	2400	54		W	2400
GHCND:US PADUCAH	125.9	37.0563	-88.7744	20160430	65	H		S	9999	74		W	2400	61		W	2400
GHCND:US PADUCAH	125.9	37.0563	-88.7744	20160501	69	H		S	9999	81		W	2400	61		W	2400
GHCND:US PADUCAH	125.9	37.0563	-88.7744	20160502	64	H		S	9999	69		W	2400	55		W	2400
GHCND:US PADUCAH	125.9	37.0563	-88.7744	20160503	58	H		S	9999	66		W	2400	49		W	2400
GHCND:US PADUCAH	125.9	37.0563	-88.7744	20160504	58	H		S	9999	72		W	2400	45		W	2400
GHCND:US PADUCAH	125.9	37.0563	-88.7744	20160505	55	H		S	9999	65		W	2400	43		W	2400
GHCND:US PADUCAH	125.9	37.0563	-88.7744	20160506	58	H		S	9999	75		W	2400	44		W	2400
GHCND:US PADUCAH	125.9	37.0563	-88.7744	20160507	68	H		S	9999	86		W	2400	54		W	2400
GHCND:US PADUCAH	125.9	37.0563	-88.7744	20160508	73	H		S	9999	84		W	2400	56		W	2400
GHCND:US PADUCAH	125.9	37.0563	-88.7744	20160509	71	H		S	9999	75		W	2400	61		W	2400
GHCND:US PADUCAH	125.9	37.0563	-88.7744	20160510	67	H		S	9999	80		W	2400	59		W	2400
GHCND:US PADUCAH	125.9	37.0563	-88.7744	20160511	74	H		S	9999	86		W	2400	63		W	2400
GHCND:US PADUCAH	125.9	37.0563	-88.7744	20160512	68	H		S	9999	71		W	2400	57		W	2400
GHCND:US PADUCAH	125.9	37.0563	-88.7744	20160513	63	H		S	9999	75		W	2400	48		W	2400
GHCND:US PADUCAH	125.9	37.0563	-88.7744	20160514	60	H		S	9999	66		W	2400	43		W	2400
GHCND:US PADUCAH	125.9	37.0563	-88.7744	20160515	54	H		S	9999	69		W	2400	40		W	2400
GHCND:US PADUCAH	125.9	37.0563	-88.7744	20160516	57	H		S	9999	63		W	2400	50		W	2400

GHCND:US PADUCAH	125.9	37.0563	-88.7744	20160517	53	H		S	9999	59		W	2400	50	W	2400
GHCND:US PADUCAH	125.9	37.0563	-88.7744	20160518	57	H		S	9999	66		W	2400	48	W	2400
GHCND:US PADUCAH	125.9	37.0563	-88.7744	20160519	59	H		S	9999	73		W	2400	45	W	2400
GHCND:US PADUCAH	125.9	37.0563	-88.7744	20160520	60	H		S	9999	69		W	2400	56	W	2400
GHCND:US PADUCAH	125.9	37.0563	-88.7744	20160521	64	H		S	9999	74		W	2400	53	W	2400
GHCND:US PADUCAH	125.9	37.0563	-88.7744	20160522	65	H		S	9999	82		W	2400	48	W	2400
GHCND:US PADUCAH	125.9	37.0563	-88.7744	20160523	68	H		S	9999	86		W	2400	50	W	2400
GHCND:US PADUCAH	125.9	37.0563	-88.7744	20160524	71	H		S	9999	85		W	2400	59	W	2400
GHCND:US PADUCAH	125.9	37.0563	-88.7744	20160525	69	H		S	9999	77		W	2400	64	W	2400
GHCND:US PADUCAH	125.9	37.0563	-88.7744	20160526	71	H		S	9999	81		W	2400	67	W	2400
GHCND:US PADUCAH	125.9	37.0563	-88.7744	20160527	73	H		S	9999	84		W	2400	66	W	2400
GHCND:US PADUCAH	125.9	37.0563	-88.7744	20160528	76	H		S	9999	84		W	2400	70	W	2400
GHCND:US PADUCAH	125.9	37.0563	-88.7744	20160529	77	H		S	9999	88		W	2400	64	W	2400
GHCND:US PADUCAH	125.9	37.0563	-88.7744	20160530	75	H		S	9999	90		W	2400	61	W	2400
GHCND:US PADUCAH	125.9	37.0563	-88.7744	20160531	75	H		S	9999	87		W	2400	65	W	2400
GHCND:US PADUCAH	125.9	37.0563	-88.7744	20160601	77	H		S	9999	88		W	2400	65	W	2400
GHCND:US PADUCAH	125.9	37.0563	-88.7744	20160602	72	H		S	9999	82		W	2400	66	W	2400
GHCND:US PADUCAH	125.9	37.0563	-88.7744	20160603	72	H		S	9999	83		W	2400	66	W	2400
GHCND:US PADUCAH	125.9	37.0563	-88.7744	20160604	73	H		S	9999	81		W	2400	66	W	2400
GHCND:US PADUCAH	125.9	37.0563	-88.7744	20160605	73	H		S	9999	83		W	2400	62	W	2400
GHCND:US PADUCAH	125.9	37.0563	-88.7744	20160606	73	H		S	9999	88		W	2400	59	W	2400
GHCND:US PADUCAH	125.9	37.0563	-88.7744	20160607	75	H		S	9999	81		W	2400	58	W	2400
GHCND:US PADUCAH	125.9	37.0563	-88.7744	20160608	69	H		S	9999	82		W	2400	55	W	2400
GHCND:US PADUCAH	125.9	37.0563	-88.7744	20160609	71	H		S	9999	86		W	2400	55	W	2400
GHCND:US PADUCAH	125.9	37.0563	-88.7744	20160610	77	H		S	9999	91		W	2400	60	W	2400
GHCND:US PADUCAH	125.9	37.0563	-88.7744	20160611	79	H		S	9999	94		W	2400	64	W	2400
GHCND:US PADUCAH	125.9	37.0563	-88.7744	20160612	82	H		S	9999	95		W	2400	69	W	2400
GHCND:US PADUCAH	125.9	37.0563	-88.7744	20160613	83	H		S	9999	95		W	2400	71	W	2400
GHCND:US PADUCAH	125.9	37.0563	-88.7744	20160614	83	H		S	9999	93		W	2400	74	W	2400
GHCND:US PADUCAH	125.9	37.0563	-88.7744	20160615	80	H		S	9999	90		W	2400	71	W	2400
GHCND:US PADUCAH	125.9	37.0563	-88.7744	20160616	83	H		S	9999	100		W	2400	71	W	2400
GHCND:US PADUCAH	125.9	37.0563	-88.7744	20160617	82	H		S	9999	88		W	2400	70	W	2400
GHCND:US PADUCAH	125.9	37.0563	-88.7744	20160618	79	H		S	9999	90		W	2400	66	W	2400
GHCND:US PADUCAH	125.9	37.0563	-88.7744	20160619	81	H		S	9999	90		W	2400	72	W	2400
GHCND:US PADUCAH	125.9	37.0563	-88.7744	20160620	81	H		S	9999	90		W	2400	73	W	2400
GHCND:US PADUCAH	125.9	37.0563	-88.7744	20160621	83	H		S	9999	93		W	2400	76	W	2400
GHCND:US PADUCAH	125.9	37.0563	-88.7744	20160622	85	H		S	9999	95		W	2400	76	W	2400
GHCND:US PADUCAH	125.9	37.0563	-88.7744	20160623	88	H		S	9999	97		W	2400	81	W	2400
GHCND:US PADUCAH	125.9	37.0563	-88.7744	20160624	85	H		S	9999	92		W	2400	73	W	2400
GHCND:US PADUCAH	125.9	37.0563	-88.7744	20160625	81	H		S	9999	94		W	2400	72	W	2400
GHCND:US PADUCAH	125.9	37.0563	-88.7744	20160626	83	H		S	9999	96		W	2400	76	W	2400
GHCND:US PADUCAH	125.9	37.0563	-88.7744	20160627	82	H		S	9999	90		W	2400	69	W	2400
GHCND:US PADUCAH	125.9	37.0563	-88.7744	20160628	80	H		S	9999	94		W	2400	66	W	2400
GHCND:US PADUCAH	125.9	37.0563	-88.7744	20160629	76	H		S	9999	85		W	2400	60	W	2400
GHCND:US PADUCAH	125.9	37.0563	-88.7744	20160630	72	H		S	9999	87		W	2400	58	W	2400
GHCND:US PADUCAH	125.9	37.0563	-88.7744	20160701	78	H		S	9999	87		W	2400	64	W	2400
GHCND:US PADUCAH	125.9	37.0563	-88.7744	20160702	72	H		S	9999	81		W	2400	62	W	2400
GHCND:US PADUCAH	125.9	37.0563	-88.7744	20160703	75	H		S	9999	89		W	2400	66	W	2400
GHCND:US PADUCAH	125.9	37.0563	-88.7744	20160704	76	H		S	9999	84		W	2400	72	W	2400
GHCND:US PADUCAH	125.9	37.0563	-88.7744	20160705	82	H		S	9999	92		W	2400	74	W	2400
GHCND:US PADUCAH	125.9	37.0563	-88.7744	20160706	80	H		S	9999	88		W	2400	71	W	2400
GHCND:US PADUCAH	125.9	37.0563	-88.7744	20160707	77	H		S	9999	88		W	2400	72	W	2400
GHCND:US PADUCAH	125.9	37.0563	-88.7744	20160708	83	H		S	9999	93		W	2400	71	W	2400
GHCND:US PADUCAH	125.9	37.0563	-88.7744	20160709	77	H		S	9999	88		W	2400	71	W	2400
GHCND:US PADUCAH	125.9	37.0563	-88.7744	20160710	79	H		S	9999	90		W	2400	70	W	2400
GHCND:US PADUCAH	125.9	37.0563	-88.7744	20160711	79	H		S	9999	89		W	2400	69	W	2400
GHCND:US PADUCAH	125.9	37.0563	-88.7744	20160712	81	H		S	9999	92		W	2400	73	W	2400
GHCND:US PADUCAH	125.9	37.0563	-88.7744	20160713	84	H		S	9999	93		W	2400	76	W	2400
GHCND:US PADUCAH	125.9	37.0563	-88.7744	20160714	82	H		S	9999	91		W	2400	74	W	2400
GHCND:US PADUCAH	125.9	37.0563	-88.7744	20160715	81	H		S	9999	92		W	2400	71	W	2400
GHCND:US PADUCAH	125.9	37.0563	-88.7744	20160716	78	H		S	9999	90		W	2400	68	W	2400
GHCND:US PADUCAH	125.9	37.0563	-88.7744	20160717	81	H		S	9999	92		W	2400	72	W	2400
GHCND:US PADUCAH	125.9	37.0563	-88.7744	20160718	84	H		S	9999	95		W	2400	75	W	2400
GHCND:US PADUCAH	125.9	37.0563	-88.7744	20160719	84	H		S	9999	95		W	2400	76	W	2400
GHCND:US PADUCAH	125.9	37.0563	-88.7744	20160720	82	H		S	9999	93		W	2400	73	W	2400
GHCND:US PADUCAH	125.9	37.0563	-88.7744	20160721	82	H		S	9999	95		W	2400	71	W	2400
GHCND:US PADUCAH	125.9	37.0563	-88.7744	20160722	82	H		S	9999	89		W	2400	76	W	2400
GHCND:US PADUCAH	125.9	37.0563	-88.7744	20160723	82	H		S	9999	93		W	2400	73	W	2400
GHCND:US PADUCAH	125.9	37.0563	-88.7744	20160724	84	H		S	9999	93		W	2400	76	W	2400
GHCND:US PADUCAH	125.9	37.0563	-88.7744	20160725	83	H		S	9999	92		W	2400	76	W	2400
GHCND:US PADUCAH	125.9	37.0563	-88.7744	20160726	81	H		S	9999	93		W	2400	73	W	2400
GHCND:US PADUCAH	125.9	37.0563	-88.7744	20160727	81	H		S	9999	92		W	2400	72	W	2400
GHCND:US PADUCAH	125.9	37.0563	-88.7744	20160728	78	H		S	9999	89		W	2400	73	W	2400
GHCND:US PADUCAH	125.9	37.0563	-88.7744	20160729	79	H		S	9999	90		W	2400	72	W	2400
GHCND:US PADUCAH	125.9	37.0563	-88.7744	20160730	76	H		S	9999	87		W	2400	69	W	2400
GHCND:US PADUCAH	125.9	37.0563	-88.7744	20160731	80	H		S	9999	91		W	2400	70	W	2400
GHCND:US PADUCAH	125.9	37.0563	-88.7744	20160801	77	H		S	9999	89		W	2400	71	W	2400
GHCND:US PADUCAH	125.9	37.0563	-88.7744	20160802	79	H		S	9999	91		W	2400	72	W	2400
GHCND:US PADUCAH	125.9	37.0563	-88.7744	20160803	79	H		S	9999	87		W	2400	73	W	2400
GHCND:US PADUCAH	125.9	37.0563	-88.7744	20160804	81	H		S	9999	93		W	2400	72	W	2400
GHCND:US PADUCAH	125.9	37.0563	-88.7744	20160805	83	H		S	9999	96		W	2400	73	W	2400
GHCND:US PADUCAH	125.9	37.0563	-88.7744	20160806	78	H		S	9999	88		W	2400	72	W	2400
GHCND:US PADUCAH	125.9	37.0563	-88.7744	20160807	79	H		S	9999	88		W	2400	68	W	2400
GHCND:US PADUCAH	125.9	37.0563	-88.7744	20160808	78	H		S	9999	89		W	2400	69	W	2400
GHCND:US PADUCAH	125.9	37.0563	-88.7744	20160809	79	H		S	9999	92		W	2400	68	W	2400
GHCND:US PADUCAH	125.9	37.0563	-88.7744	20160810	81	H		S	9999	92		W	2400	73	W	2400
GHCND:US PADUCAH	125.9	37.0563	-88.7744	20160811	82	H		S	9999	91		W	2400	74	W	2400
GHCND:US PADUCAH	125.9	37.0563	-88.7744	20160812	81	H		S	9999	88		W	2400	75	W	2400
GHCND:US PADUCAH	125.9	37.0563	-88.7744	20160813	81	H		S	9999	84		W	2400	76	W	2400
GHCND:US PADUCAH	125.9	37.0563	-88.7744	20160814	79	H		S	9999	86		W	2400	73	W	2400
GHCND:US PADUCAH	125.9	37.0563	-88.7744	20160815	77	H		S	9999	86		W	2400	74	W	2400
GHCND:US PADUCAH	125.9	37.0563	-88.7744	20160816	75	H		S	9999	76		W	2400	73	W	2400
GHCND:US PADUCAH	125.9	37.0563	-88.7744	20160817	75	H		S	9999	80		W	2400	72	W	2400
GHCND:US PADUCAH	125.9	37.0563	-88.7744	20160818	76	H		S	9999	84		W	2400	72	W	2400
GHCND:US PADUCAH	125.9	37.0563	-88.7744	20160819	76	H		S	9999	85		W	2400	73	W	2400
GHCND:US PADUCAH	125.9	37.0563	-88.7744	20160820	78	H		S	9999	84		W	2400	74	W	2400
GHCND:US PADUCAH	125.9	37.0563	-88.7744	20160821	77	H		S	9999	83		W	2400	62	W	2400
GHCND:US PADUCAH	125.9	37.0563	-88.7744	20160822	71	H		S	9999	84		W	2400	58	W	2400
GHCND:US PADUCAH	125.9	37.0563	-88.7744	20160823	71	H		S	9999	83		W	2400	60	W	2400
GHCND:US PADUCAH	125.9	37.0563	-88.7744	20160824	80	H		S	9999	91		W	2400	73	W	2400
GHCND:US PADUCAH	125.9	37.0563	-88.7744	20160825	82	H		S	9999	93		W	2400	70	W	2400
GHCND:US PADUCAH	125.9	37.0563	-88.7744	20160826	81	H		S	9999	95		W	2400	71	W	2400
GHCND:US PADUCAH	125.9	37.0563	-88.7744	20160827	78	H		S	9999	92		W	2400	71	W	2400
GHCND:US PADUCAH	125.9	37.0563	-88.7744	20160828	81	H		S	9999	93		W	2400	71	W	2400
GHCND:US PADUCAH	125.9	37.0563	-88.7744	20160829	81	H		S	9999	92		W	2400	71	W	2400
GHCND:US PADUCAH	125.9	37.0563	-88.7744	20160830	82	H		S	9999	93		W	2400	71	W	2400
GHCND:US PADUCAH	125.9	37.0563	-88.7744	20160831	80	H		S	9999	90		W	2400	71	W	2400
GHCND:US PADUCAH	125.9	37.0563	-88.7744	20160901	76	H		S	9999	83		W	2400	63	W	2400
GHCND:US PADUCAH	125.9	37.0563	-88.7744	20160902	71	H		S	9999	81		W	2400	60	W	2400
GHCND:US PADUCAH	125.9	37.0563	-88.7744	20160903	70	H		S	9999	84		W	2400	58	W	2400
GHCND:US PADUCAH	125.9	37.0563	-88.7744	20160904	73	H		S	9999	90		W	2400	60	W	2400
GHCND:US PADUCAH	125.9	37.0563	-88.7744	20160905	79	H		S	9999	90		W	2400	70	W	2400
GHCND:US PADUCAH	125.9	37.0563	-88.7744	20160906	81	H		S	9999	92		W	2400	72	W	2400
GHCND:US PADUCAH	125.9	37.0563	-88.7744	20160907	81	H		S	9999	92		W	2400	72	W	2400
GHCND:US PADUCAH	125.9	37.0563	-88.7744	20160908	82	H		S	9999	92		W	2400	73	W	2400
GHCND:US PADUCAH	125.9	37.0563	-88.7744	20160909	79	H		S	9999	91		W	2400	73	W	2400
GHCND:US PADUCAH	125.9	37.0563	-88.7744	20160910	80	H		S	9999	85		W	2400	58	W	2400
GHCND:US PADUCAH	125.9	37.0563	-88.7744	20160911	67	H		S	9999	81		W	2400	54	W	2400
GHCND:US PADUCAH	125.9	37.0563	-88.7744	20160912	67	H		S	9999	84		W	2400	53	W	2400
GHCND:US PADUCAH	125.9	37.0563	-88.7744	20160913	72	H		S	9999	92		W	2400	59	W	2400
GHCND:US PADUCAH	125.9	37.0563	-88.7744	20160914	78	H		S	9999	92		W	2400	70	W	2400
GHCND:US PADUCAH	125.9	37.0563	-88.7744	20160915	77	H		S	9999	88		W	2400	71	W	2400
GHCND:US PADUCAH	125.9	37.0563	-88.7744	20160916	77	H		S	9999	94		W	2400	69	W	2400
GHCND:US PADUCAH	125.9	37.0563	-88.7744	20160917	76	H		S	9999	82		W	2400	65	W	2400

GHCND:US PADUCAH	125.9	37.0563	-88.7744	20160918	72	H		S	9999	85		W	2400	62		W	2400
GHCND:US PADUCAH	125.9	37.0563	-88.7744	20160919	73	H		S	9999	87		W	2400	60		W	2400
GHCND:US PADUCAH	125.9	37.0563	-88.7744	20160920	72	H		S	9999	90		W	2400	59		W	2400
GHCND:US PADUCAH	125.9	37.0563	-88.7744	20160921	73	H		S	9999	89		W	2400	59		W	2400
GHCND:US PADUCAH	125.9	37.0563	-88.7744	20160922	74	H		S	9999	91		W	2400	61		W	2400
GHCND:US PADUCAH	125.9	37.0563	-88.7744	20160923	76	H		S	9999	93		W	2400	62		W	2400
GHCND:US PADUCAH	125.9	37.0563	-88.7744	20160924	77	H		S	9999	94		W	2400	64		W	2400
GHCND:US PADUCAH	125.9	37.0563	-88.7744	20160925	78	H		S	9999	92		W	2400	64		W	2400
GHCND:US PADUCAH	125.9	37.0563	-88.7744	20160926	70	H		S	9999	75		W	2400	49		W	2400
GHCND:US PADUCAH	125.9	37.0563	-88.7744	20160927	61	H		S	9999	80		W	2400	44		W	2400
GHCND:US PADUCAH	125.9	37.0563	-88.7744	20160928	66	H		S	9999	76		W	2400	53		W	2400
GHCND:US PADUCAH	125.9	37.0563	-88.7744	20160929	57	H		S	9999	69		W	2400	49		W	2400
GHCND:US PADUCAH	125.9	37.0563	-88.7744	20160930	61	H		S	9999	68		W	2400	58		W	2400
GHCND:US PADUCAH	125.9	37.0563	-88.7744	20161001	64	H		S	9999	70		W	2400	59		W	2400
GHCND:US PADUCAH	125.9	37.0563	-88.7744	20161002	66	H		S	9999	76		W	2400	54		W	2400
GHCND:US PADUCAH	125.9	37.0563	-88.7744	20161003	63	H		S	9999	79		W	2400	53		W	2400
GHCND:US PADUCAH	125.9	37.0563	-88.7744	20161004	67	H		S	9999	86		W	2400	53		W	2400
GHCND:US PADUCAH	125.9	37.0563	-88.7744	20161005	74	H		S	9999	86		W	2400	65		W	2400
GHCND:US PADUCAH	125.9	37.0563	-88.7744	20161006	74	H		S	9999	88		W	2400	60		W	2400
GHCND:US PADUCAH	125.9	37.0563	-88.7744	20161007	71	H		S	9999	87		W	2400	56		W	2400
GHCND:US PADUCAH	125.9	37.0563	-88.7744	20161008	61	H		S	9999	73		W	2400	45		W	2400
GHCND:US PADUCAH	125.9	37.0563	-88.7744	20161009	58	H		S	9999	77		W	2400	41		W	2400
GHCND:US PADUCAH	125.9	37.0563	-88.7744	20161010	58	H		S	9999	78		W	2400	43		W	2400
GHCND:US PADUCAH	125.9	37.0563	-88.7744	20161011	66	H		S	9999	84		W	2400	55		W	2400
GHCND:US PADUCAH	125.9	37.0563	-88.7744	20161012	69	H		S	9999	78		W	2400	61		W	2400
GHCND:US PADUCAH	125.9	37.0563	-88.7744	20161013	60	H		S	9999	64		W	2400	49		W	2400
GHCND:US PADUCAH	125.9	37.0563	-88.7744	20161014	54	H		S	9999	63		W	2400	47		W	2400
GHCND:US PADUCAH	125.9	37.0563	-88.7744	20161015	69	H		S	9999	84		W	2400	62		W	2400
GHCND:US PADUCAH	125.9	37.0563	-88.7744	20161016	72	H		S	9999	84		W	2400	65		W	2400
GHCND:US PADUCAH	125.9	37.0563	-88.7744	20161017	75	H		S	9999	87		W	2400	67		W	2400
GHCND:US PADUCAH	125.9	37.0563	-88.7744	20161018	77	H		S	9999	86		W	2400	71		W	2400
GHCND:US PADUCAH	125.9	37.0563	-88.7744	20161019	78	H		S	9999	89		W	2400	68		W	2400
GHCND:US PADUCAH	125.9	37.0563	-88.7744	20161020	67	H		S	9999	71		W	2400	52		W	2400
GHCND:US PADUCAH	125.9	37.0563	-88.7744	20161021	54	H		S	9999	62		W	2400	38		W	2400
GHCND:US PADUCAH	125.9	37.0563	-88.7744	20161022	49	H		S	9999	68		W	2400	35		W	2400
GHCND:US PADUCAH	125.9	37.0563	-88.7744	20161023	60	H		S	9999	78		W	2400	49		W	2400
GHCND:US PADUCAH	125.9	37.0563	-88.7744	20161024	63	H		S	9999	75		W	2400	47		W	2400
GHCND:US PADUCAH	125.9	37.0563	-88.7744	20161025	57	H		S	9999	71		W	2400	42		W	2400
GHCND:US PADUCAH	125.9	37.0563	-88.7744	20161026	61	H		S	9999	82		W	2400	46		W	2400
GHCND:US PADUCAH	125.9	37.0563	-88.7744	20161027	65	H		S	9999	70		W	2400	48		W	2400
GHCND:US PADUCAH	125.9	37.0563	-88.7744	20161028	58	H		S	9999	79		W	2400	41		W	2400
GHCND:US PADUCAH	125.9	37.0563	-88.7744	20161029	70	H		S	9999	85		W	2400	61		W	2400
GHCND:US PADUCAH	125.9	37.0563	-88.7744	20161030	71	H		S	9999	84		W	2400	59		W	2400
GHCND:US PADUCAH	125.9	37.0563	-88.7744	20161031	68	H		S	9999	83		W	2400	54		W	2400
GHCND:US PADUCAH	125.9	37.0563	-88.7744	20161101	74	H		S	9999	85		W	2400	63		W	2400
GHCND:US PADUCAH	125.9	37.0563	-88.7744	20161102	69	H		S	9999	78		W	2400	59		W	2400
GHCND:US PADUCAH	125.9	37.0563	-88.7744	20161103	67	H		S	9999	75		W	2400	57		W	2400
GHCND:US PADUCAH	125.9	37.0563	-88.7744	20161104	61	H		S	9999	71		W	2400	42		W	2400
GHCND:US PADUCAH	125.9	37.0563	-88.7744	20161105	51	H		S	9999	66		W	2400	37		W	2400
GHCND:US PADUCAH	125.9	37.0563	-88.7744	20161106	54	H		S	9999	72		W	2400	43		W	2400
GHCND:US PADUCAH	125.9	37.0563	-88.7744	20161107	56	H		S	9999	73		W	2400	40		W	2400
GHCND:US PADUCAH	125.9	37.0563	-88.7744	20161108	60	H		S	9999	69		W	2400	54		W	2400
GHCND:US PADUCAH	125.9	37.0563	-88.7744	20161109	56	H		S	9999	63		W	2400	36		W	2400
GHCND:US PADUCAH	125.9	37.0563	-88.7744	20161110	46	H		S	9999	65		W	2400	30		W	2400
GHCND:US PADUCAH	125.9	37.0563	-88.7744	20161111	51	H		S	9999	70		W	2400	37		W	2400
GHCND:US PADUCAH	125.9	37.0563	-88.7744	20161112	49	H		S	9999	58		W	2400	29		W	2400
GHCND:US PADUCAH	125.9	37.0563	-88.7744	20161113	41	H		S	9999	63		W	2400	23		W	2400
GHCND:US PADUCAH	125.9	37.0563	-88.7744	20161114	44	H		S	9999	66		W	2400	28		W	2400
GHCND:US PADUCAH	125.9	37.0563	-88.7744	20161115	56	H		S	9999	69		W	2400	41		W	2400
GHCND:US PADUCAH	125.9	37.0563	-88.7744	20161116	54	H		S	9999	77		W	2400	37		W	2400
GHCND:US PADUCAH	125.9	37.0563	-88.7744	20161117	65	H		S	9999	80		W	2400	59		W	2400
GHCND:US PADUCAH	125.9	37.0563	-88.7744	20161118	69	H		S	9999	77		W	2400	44		W	2400
GHCND:US PADUCAH	125.9	37.0563	-88.7744	20161119	47	H		S	9999	51		W	2400	33		W	2400
GHCND:US PADUCAH	125.9	37.0563	-88.7744	20161120	38	H		S	9999	49		W	2400	27		W	2400
GHCND:US PADUCAH	125.9	37.0563	-88.7744	20161121	35	H		S	9999	53		W	2400	23		W	2400
GHCND:US PADUCAH	125.9	37.0563	-88.7744	20161122	42	H		S	9999	57		W	2400	31		W	2400
GHCND:US PADUCAH	125.9	37.0563	-88.7744	20161123	50	H		S	9999	55		W	2400	46		W	2400
GHCND:US PADUCAH	125.9	37.0563	-88.7744	20161124	49	H		S	9999	54		W	2400	45		W	2400
GHCND:US PADUCAH	125.9	37.0563	-88.7744	20161125	47	H		S	9999	52		W	2400	45		W	2400
GHCND:US PADUCAH	125.9	37.0563	-88.7744	20161126	44	H		S	9999	52		W	2400	27		W	2400
GHCND:US PADUCAH	125.9	37.0563	-88.7744	20161127	36	H		S	9999	51		W	2400	24		W	2400
GHCND:US PADUCAH	125.9	37.0563	-88.7744	20161128	52	H		S	9999	58		W	2400	49		W	2400
GHCND:US PADUCAH	125.9	37.0563	-88.7744	20161129	55	H		S	9999	66		W	2400	49		W	2400
GHCND:US PADUCAH	125.9	37.0563	-88.7744	20161130	53	H		S	9999	56		W	2400	36		W	2400
GHCND:US PADUCAH	125.9	37.0563	-88.7744	20161201	41	H		S	9999	49		W	2400	29		W	2400
GHCND:US PADUCAH	125.9	37.0563	-88.7744	20161202	38	H		S	9999	53		W	2400	26		W	2400
GHCND:US PADUCAH	125.9	37.0563	-88.7744	20161203	39	H		S	9999	44		W	2400	33		W	2400
GHCND:US PADUCAH	125.9	37.0563	-88.7744	20161204	42	H		S	9999	46		W	2400	39		W	2400
GHCND:US PADUCAH	125.9	37.0563	-88.7744	20161205	42	H		S	9999	44		W	2400	35		W	2400
GHCND:US PADUCAH	125.9	37.0563	-88.7744	20161206	43	H		S	9999	48		W	2400	36		W	2400
GHCND:US PADUCAH	125.9	37.0563	-88.7744	20161207	39	H		S	9999	47		W	2400	31		W	2400
GHCND:US PADUCAH	125.9	37.0563	-88.7744	20161208	34	H		S	9999	37		W	2400	24		W	2400
GHCND:US PADUCAH	125.9	37.0563	-88.7744	20161209	26	H		S	9999	35		W	2400	17		W	2400
GHCND:US PADUCAH	125.9	37.0563	-88.7744	20161210	25	H		S	9999	41		W	2400	14		W	2400
GHCND:US PADUCAH	125.9	37.0563	-88.7744	20161211	41	H		S	9999	46		W	2400	38		W	2400
GHCND:US PADUCAH	125.9	37.0563	-88.7744	20161212	43	H		S	9999	45		W	2400	36		W	2400
GHCND:US PADUCAH	125.9	37.0563	-88.7744	20161213	40	H		S	9999	48		W	2400	31		W	2400
GHCND:US PADUCAH	125.9	37.0563	-88.7744	20161214	30	H		S	9999	38		W	2400	20		W	2400
GHCND:US PADUCAH	125.9	37.0563	-88.7744	20161215	25	H		S	9999	28		W	2400	17		W	2400
GHCND:US PADUCAH	125.9	37.0563	-88.7744	20161216	25	H		S	9999	53		W	2400	20		W	2400
GHCND:US PADUCAH	125.9	37.0563	-88.7744	20161217	58	H		S	9999	72		W	2400	27		W	2400
GHCND:US PADUCAH	125.9	37.0563	-88.7744	20161218	24	H		S	9999	27		W	2400	13		W	2400
GHCND:US PADUCAH	125.9	37.0563	-88.7744	20161219	17	H		S	9999	28		W	2400	11		W	2400
GHCND:US PADUCAH	125.9	37.0563	-88.7744	20161220	22	H		S	9999	40		W	2400	10		W	2400
GHCND:US PADUCAH	125.9	37.0563	-88.7744	20161221	33	H		S	9999	49		W	2400	21		W	2400
GHCND:US PADUCAH	125.9	37.0563	-88.7744	20161222	37	H		S	9999	45		W	2400	32		W	2400
GHCND:US PADUCAH	125.9	37.0563	-88.7744	20161223	40	H		S	9999	52		W	2400	34		W	2400
GHCND:US PADUCAH	125.9	37.0563	-88.7744	20161224	49	H		S	9999	51		W	2400	46		W	2400
GHCND:US PADUCAH	125.9	37.0563	-88.7744	20161225	52	H		S	9999	71		W	2400	46		W	2400
GHCND:US PADUCAH	125.9	37.0563	-88.7744	20161226	67	H		S	9999	71		W	2400	54		W	2400
GHCND:US PADUCAH	125.9	37.0563	-88.7744	20161227	50	H		S	9999	54		W	2400	29		W	2400
GHCND:US PADUCAH	125.9	37.0563	-88.7744	20161228	38	H		S	9999	54		W	2400	26		W	2400
GHCND:US PADUCAH	125.9	37.0563	-88.7744	20161229	44	H		S	9999	50		W	2400	36		W	2400
GHCND:US PADUCAH	125.9	37.0563	-88.7744	20161230	40	H		S	9999	48		W	2400	30		W	2400
GHCND:US PADUCAH	125.9	37.0563	-88.7744	20161231	42	H		S	9999	46		W	2400	40		W	2400
GHCND:US PADUCAH	125.9	37.0563	-88.7744	20170101	43	H		S	9999	47		W	2400	41		W	2400
GHCND:US PADUCAH	125.9	37.0563	-88.7744	20170102	50	H		S	9999	60		W	2400	46		W	2400
GHCND:US PADUCAH	125.9	37.0563	-88.7744	20170103	55	H		S	9999	58		W	2400	37		W	2400
GHCND:US PADUCAH	125.9	37.0563	-88.7744	20170104	33	H		S	9999	37		W	2400	23		W	2400
GHCND:US PADUCAH	125.9	37.0563	-88.7744	20170105	26	H		S	9999	28		W	2400	18		W	2400
GHCND:US PADUCAH	125.9	37.0563	-88.7744	20170106	18	H		S	9999	21		W	2400	14		W	2400
GHCND:US PADUCAH	125.9	37.0563	-88.7744	20170107	14	H		S	9999	24		W	2400	7		W	2400
GHCND:US PADUCAH	125.9	37.0563	-88.7744	20170108	17	H		S	9999	29		W	2400	7		W	2400
GHCND:US PADUCAH	125.9	37.0563	-88.7744	20170109	31	H		S	9999	46		W	2400	23		W	2400
GHCND:US PADUCAH	125.9	37.0563	-88.7744	20170110	50	H		S	9999	62		W	2400	46		W	2400
GHCND:US PADUCAH	125.9	37.0563	-88.7744	20170111	56	H		S	9999	68		W	2400	44		W	2400
GHCND:US PADUCAH	125.9	37.0563	-88.7744	20170112	65	H		S	9999	71		W	2400	36		W	2400
GHCND:US PADUCAH	125.9	37.0563	-88.7744	20170113	36	H		S	9999	37		W	2400	33		W	2400
GHCND:US PADUCAH	125.9	37.0563	-88.7744	20170114	38	H		S	9999	42		W	2400	36		W	2400
GHCND:US PADUCAH	125.9	37.0563	-88.7744	20170115	39	H		S	9999	43		W	2400	37		W	2400
GHCND:US PADUCAH	125.9	37.0563	-88.7744	20170116	49	H		S	9999	64		W	2400	43		W	2400
GHCND:US PADUCAH	125.9	37.0563	-88.7744	20170117	55	H		S	9999	63		W	2400	45		W	2400
GHCND:US PADUCAH	125.9	37.0563	-88.7744	20170118	44	H		S	9999	46		W	2400	42		W	2400
GHCND:US PADUCAH	125.9	37.0563	-88.7744	20170119	48	H		S	9999	60		W	2400	45		W	2400

GHCND:US PADUCAH	125.9	37.0563	-88.7744	20170120	58	H		S	9999	62		W	2400	53		W	2400
GHCND:US PADUCAH	125.9	37.0563	-88.7744	20170121	61	H		S	9999	71		W	2400	51		W	2400
GHCND:US PADUCAH	125.9	37.0563	-88.7744	20170122	57	H		S	9999	63		W	2400	49		W	2400
GHCND:US PADUCAH	125.9	37.0563	-88.7744	20170123	47	H		S	9999	49		W	2400	41		W	2400
GHCND:US PADUCAH	125.9	37.0563	-88.7744	20170124	45	H		S	9999	55		W	2400	38		W	2400
GHCND:US PADUCAH	125.9	37.0563	-88.7744	20170125	55	H		S	9999	64		W	2400	40		W	2400
GHCND:US PADUCAH	125.9	37.0563	-88.7744	20170126	41	H		S	9999	40		W	2400	33		W	2400
GHCND:US PADUCAH	125.9	37.0563	-88.7744	20170127	36	H		S	9999	45		W	2400	26		W	2400
GHCND:US PADUCAH	125.9	37.0563	-88.7744	20170128	36	H		S	9999	47		W	2400	31		W	2400
GHCND:US PADUCAH	125.9	37.0563	-88.7744	20170129	39	H		S	9999	41		W	2400	26		W	2400
GHCND:US PADUCAH	125.9	37.0563	-88.7744	20170130	35	H		S	9999	50		W	2400	23		W	2400
GHCND:US PADUCAH	125.9	37.0563	-88.7744	20170131	49	H		S	9999	63		W	2400	39		W	2400
GHCND:US PADUCAH	125.9	37.0563	-88.7744	20170201	47	H		S	9999	57		W	2400	39		W	2400
GHCND:US PADUCAH	125.9	37.0563	-88.7744	20170202	37	H		S	9999	39		W	2400	31		W	2400
GHCND:US PADUCAH	125.9	37.0563	-88.7744	20170203	32	H		S	9999	38		W	2400	18		W	2400
GHCND:US PADUCAH	125.9	37.0563	-88.7744	20170204	28	H		S	9999	45		W	2400	14		W	2400
GHCND:US PADUCAH	125.9	37.0563	-88.7744	20170205	44	H		S	9999	58		W	2400	33		W	2400
GHCND:US PADUCAH	125.9	37.0563	-88.7744	20170206	48	H		S	9999	65		W	2400	38		W	2400
GHCND:US PADUCAH	125.9	37.0563	-88.7744	20170207	63	H		S	9999	72		W	2400	49		W	2400
GHCND:US PADUCAH	125.9	37.0563	-88.7744	20170208	48	H		S	9999	49		W	2400	31		W	2400
GHCND:US PADUCAH	125.9	37.0563	-88.7744	20170209	30	H		S	9999	34		W	2400	21		W	2400
GHCND:US PADUCAH	125.9	37.0563	-88.7744	20170210	37	H		S	9999	64		W	2400	23		W	2400
GHCND:US PADUCAH	125.9	37.0563	-88.7744	20170211	62	H		S	9999	72		W	2400	58		W	2400
GHCND:US PADUCAH	125.9	37.0563	-88.7744	20170212	64	H		S	9999	69		W	2400	39		W	2400
GHCND:US PADUCAH	125.9	37.0563	-88.7744	20170213	43	H		S	9999	53		W	2400	30		W	2400
GHCND:US PADUCAH	125.9	37.0563	-88.7744	20170214	41	H		S	9999	49		W	2400	37		W	2400
GHCND:US PADUCAH	125.9	37.0563	-88.7744	20170215	43	H		S	9999	50		W	2400	25		W	2400
GHCND:US PADUCAH	125.9	37.0563	-88.7744	20170216	40	H		S	9999	61		W	2400	25		W	2400
GHCND:US PADUCAH	125.9	37.0563	-88.7744	20170217	54	H		S	9999	69		W	2400	43		W	2400
GHCND:US PADUCAH	125.9	37.0563	-88.7744	20170218	54	H		S	9999	56		W	2400	48		W	2400
GHCND:US PADUCAH	125.9	37.0563	-88.7744	20170219	51	H		S	9999	65		W	2400	41		W	2400
GHCND:US PADUCAH	125.9	37.0563	-88.7744	20170220	57	H		S	9999	75		W	2400	44		W	2400
GHCND:US PADUCAH	125.9	37.0563	-88.7744	20170221	62	H		S	9999	64		W	2400	56		W	2400
GHCND:US PADUCAH	125.9	37.0563	-88.7744	20170222	61	H		S	9999	72		W	2400	56		W	2400
GHCND:US PADUCAH	125.9	37.0563	-88.7744	20170223	63	H		S	9999	74		W	2400	54		W	2400
GHCND:US PADUCAH	125.9	37.0563	-88.7744	20170224	66	H		S	9999	74		W	2400	48		W	2400
GHCND:US PADUCAH	125.9	37.0563	-88.7744	20170225	44	H		S	9999	47		W	2400	26		W	2400
GHCND:US PADUCAH	125.9	37.0563	-88.7744	20170226	36	H		S	9999	55		W	2400	22		W	2400
GHCND:US PADUCAH	125.9	37.0563	-88.7744	20170227	52	H		S	9999	67		W	2400	45		W	2400
GHCND:US PADUCAH	125.9	37.0563	-88.7744	20170228	61	H		S	9999	72		W	2400	54		W	2400
GHCND:US PADUCAH	125.9	37.0563	-88.7744	20170301	65	H		S	9999	72		W	2400	40		W	2400
GHCND:US PADUCAH	125.9	37.0563	-88.7744	20170302	45	H		S	9999	55		W	2400	34		W	2400
GHCND:US PADUCAH	125.9	37.0563	-88.7744	20170303	41	H		S	9999	48		W	2400	30		W	2400
GHCND:US PADUCAH	125.9	37.0563	-88.7744	20170304	46	H		S	9999	67		W	2400	32		W	2400
GHCND:US PADUCAH	125.9	37.0563	-88.7744	20170305	53	H		S	9999	62		W	2400	47		W	2400
GHCND:US PADUCAH	125.9	37.0563	-88.7744	20170306	58	H		S	9999	68		W	2400	53		W	2400
GHCND:US PADUCAH	125.9	37.0563	-88.7744	20170307	59	H		S	9999	65		W	2400	42		W	2400
GHCND:US PADUCAH	125.9	37.0563	-88.7744	20170308	52	H		S	9999	66		W	2400	38		W	2400
GHCND:US PADUCAH	125.9	37.0563	-88.7744	20170309	58	H		S	9999	75		W	2400	41		W	2400
GHCND:US PADUCAH	125.9	37.0563	-88.7744	20170310	50	H		S	9999	56		W	2400	38		W	2400
GHCND:US PADUCAH	125.9	37.0563	-88.7744	20170311	37	H		S	9999	40		W	2400	31		W	2400
GHCND:US PADUCAH	125.9	37.0563	-88.7744	20170312	36	H		S	9999	48		W	2400	26		W	2400
GHCND:US PADUCAH	125.9	37.0563	-88.7744	20170313	36	H		S	9999	40		W	2400	32		W	2400
GHCND:US PADUCAH	125.9	37.0563	-88.7744	20170314	35	H		S	9999	39		W	2400	26		W	2400
GHCND:US PADUCAH	125.9	37.0563	-88.7744	20170315	29	H		S	9999	40		W	2400	21		W	2400
GHCND:US PADUCAH	125.9	37.0563	-88.7744	20170316	33	H		S	9999	49		W	2400	19		W	2400
GHCND:US PADUCAH	125.9	37.0563	-88.7744	20170317	51	H		S	9999	60		W	2400	46		W	2400
GHCND:US PADUCAH	125.9	37.0563	-88.7744	20170318	53	H		S	9999	62		W	2400	39		W	2400
GHCND:US PADUCAH	125.9	37.0563	-88.7744	20170319	46	H		S	9999	61		W	2400	30		W	2400
GHCND:US PADUCAH	125.9	37.0563	-88.7744	20170320	60	H		S	9999	84		W	2400	44		W	2400
GHCND:US PADUCAH	125.9	37.0563	-88.7744	20170321	60	H		S	9999	66		W	2400	50		W	2400
GHCND:US PADUCAH	125.9	37.0563	-88.7744	20170322	51	H		S	9999	57		W	2400	40		W	2400
GHCND:US PADUCAH	125.9	37.0563	-88.7744	20170323	47	H		S	9999	61		W	2400	38		W	2400
GHCND:US PADUCAH	125.9	37.0563	-88.7744	20170324	64	H		S	9999	76		W	2400	55		W	2400
GHCND:US PADUCAH	125.9	37.0563	-88.7744	20170325	64	H		S	9999	68		W	2400	56		W	2400
GHCND:US PADUCAH	125.9	37.0563	-88.7744	20170326	60	H		S	9999	67		W	2400	50		W	2400
GHCND:US PADUCAH	125.9	37.0563	-88.7744	20170327	58	H		S	9999	68		W	2400	50		W	2400
GHCND:US PADUCAH	125.9	37.0563	-88.7744	20170328	58	H		S	9999	65		W	2400	50		W	2400
GHCND:US PADUCAH	125.9	37.0563	-88.7744	20170329	60	H		S	9999	76		W	2400	47		W	2400
GHCND:US PADUCAH	125.9	37.0563	-88.7744	20170330	70	H		S	9999	77		W	2400	53		W	2400
GHCND:US PADUCAH	125.9	37.0563	-88.7744	20170331	54	H		S	9999	58		W	2400	49		W	2400
GHCND:US PADUCAH	125.9	37.0563	-88.7744	20170401	51	H		S	9999	63		W	2400	45		W	2400
GHCND:US PADUCAH	125.9	37.0563	-88.7744	20170402	55	H		S	9999	73		W	2400	42		W	2400
GHCND:US PADUCAH	125.9	37.0563	-88.7744	20170403	65	H		S	9999	71		W	2400	58		W	2400
GHCND:US PADUCAH	125.9	37.0563	-88.7744	20170404	64	H		S	9999	77		W	2400	54		W	2400
GHCND:US PADUCAH	125.9	37.0563	-88.7744	20170405	65	H		S	9999	74		W	2400	43		W	2400
GHCND:US PADUCAH	125.9	37.0563	-88.7744	20170406	51	H		S	9999	64		W	2400	43		W	2400
GHCND:US PADUCAH	125.9	37.0563	-88.7744	20170407	52	H		S	9999	64		W	2400	39		W	2400
GHCND:US PADUCAH	125.9	37.0563	-88.7744	20170408	54	H		S	9999	73		W	2400	38		W	2400
GHCND:US PADUCAH	125.9	37.0563	-88.7744	20170409	67	H		S	9999	79		W	2400	58		W	2400
GHCND:US PADUCAH	125.9	37.0563	-88.7744	20170410	71	H		S	9999	78		W	2400	64		W	2400
GHCND:US PADUCAH	125.9	37.0563	-88.7744	20170411	67	H		S	9999	70		W	2400	48		W	2400
GHCND:US PADUCAH	125.9	37.0563	-88.7744	20170412	58	H		S	9999	76		W	2400	42		W	2400
GHCND:US PADUCAH	125.9	37.0563	-88.7744	20170413	65	H		S	9999	83		W	2400	47		W	2400
GHCND:US PADUCAH	125.9	37.0563	-88.7744	20170414	70	H		S	9999	85		W	2400	57		W	2400
GHCND:US PADUCAH	125.9	37.0563	-88.7744	20170415	74	H		S	9999	84		W	2400	65		W	2400
GHCND:US PADUCAH	125.9	37.0563	-88.7744	20170416	72	H		S	9999	84		W	2400	61		W	2400
GHCND:US PADUCAH	125.9	37.0563	-88.7744	20170417	64	H		S	9999	69		W	2400	58		W	2400
GHCND:US PADUCAH	125.9	37.0563	-88.7744	20170418	64	H		S	9999	78		W	2400	56		W	2400
GHCND:US PADUCAH	125.9	37.0563	-88.7744	20170419	72	H		S	9999	84		W	2400	64		W	2400
GHCND:US PADUCAH	125.9	37.0563	-88.7744	20170420	71	H		S	9999	80		W	2400	65		W	2400
GHCND:US PADUCAH	125.9	37.0563	-88.7744	20170421	60	H		S	9999	66		W	2400	51		W	2400
GHCND:US PADUCAH	125.9	37.0563	-88.7744	20170422	52	H		S	9999	57		W	2400	48		W	2400
GHCND:US PADUCAH	125.9	37.0563	-88.7744	20170423	56	H		S	9999	70		W	2400	47		W	2400
GHCND:US PADUCAH	125.9	37.0563	-88.7744	20170424	61	H		S	9999	78		W	2400	47		W	2400
GHCND:US PADUCAH	125.9	37.0563	-88.7744	20170425	67	H		S	9999	79		W	2400	56		W	2400
GHCND:US PADUCAH	125.9	37.0563	-88.7744	20170426	72	H		S	9999	81		W	2400	58		W	2400
GHCND:US PADUCAH	125.9	37.0563	-88.7744	20170427	57	H		S	9999	63		W	2400	50		W	2400
GHCND:US PADUCAH	125.9	37.0563	-88.7744	20170428	61	H		S	9999	79		W	2400	53		W	2400
GHCND:US PADUCAH	125.9	37.0563	-88.7744	20170429	79	H		S	9999	86		W	2400	65		W	2400
GHCND:US PADUCAH	125.9	37.0563	-88.7744	20170430	69	H		S	9999	73		W	2400	59		W	2400
GHCND:US LEXINGTOI	298.7	38.0408	-84.6058	20150901	76	H		S	9999	90		W	2400	62		W	2400
GHCND:US LEXINGTOI	298.7	38.0408	-84.6058	20150902	78	H		S	9999	90		W	2400	65		W	2400
GHCND:US LEXINGTOI	298.7	38.0408	-84.6058	20150903	79	H		S	9999	93		W	2400	65		W	2400
GHCND:US LEXINGTOI	298.7	38.0408	-84.6058	20150904	80	H		S	9999	94		W	2400	66		W	2400
GHCND:US LEXINGTOI	298.7	38.0408	-84.6058	20150905	80	H		S	9999	95		W	2400	66		W	2400
GHCND:US LEXINGTOI	298.7	38.0408	-84.6058	20150906	78	H		S	9999	91		W	2400	66		W	2400
GHCND:US LEXINGTOI	298.7	38.0408	-84.6058	20150907	78	H		S	9999	92		W	2400	66		W	2400
GHCND:US LEXINGTOI	298.7	38.0408	-84.6058	20150908	80	H		S	9999	92		W	2400	69		W	2400
GHCND:US LEXINGTOI	298.7	38.0408	-84.6058	20150909	76	H		S	9999	85		W	2400	70		W	2400
GHCND:US LEXINGTOI	298.7	38.0408	-84.6058	20150910	74	H		S	9999	84		W	2400	63		W	2400
GHCND:US LEXINGTOI	298.7	38.0408	-84.6058	20150911	71	H		S	9999	84		W	2400	60		W	2400
GHCND:US LEXINGTOI	298.7	38.0408	-84.6058	20150912	63	H		S	9999	70		W	2400	54		W	2400
GHCND:US LEXINGTOI	298.7	38.0408	-84.6058	20150913	58	H		S	9999	70		W	2400	48		W	2400
GHCND:US LEXINGTOI	298.7	38.0408	-84.6058	20150914	60	H		S	9999	75		W	2400	45		W	2400
GHCND:US LEXINGTOI	298.7	38.0408	-84.6058	20150915	65	H		S	9999	81		W	2400	51		W	2400
GHCND:US LEXINGTOI	298.7	38.0408	-84.6058	20150916	69	H		S	9999	83		W	2400	52		W	2400
GHCND:US LEXINGTOI	298.7	38.0408	-84.6058	20150917	68	H		S	9999	82		W	2400	55		W	2400
GHCND:US LEXINGTOI	298.7	38.0408	-84.6058	20150918	71	H		S	9999	85		W	2400	58		W	2400
GHCND:US LEXINGTOI	298.7	38.0408	-84.6058	20150919	73	H		S	9999	84		W	2400	62		W	2400
GHCND:US LEXINGTOI	298.7	38.0408	-84.6058	20150920	65	H		S	9999	76		W	2400	54		W	2400
GHCND:US LEXINGTOI	298.7	38.0408	-84.6058	20150921	62	H		S	9999	78		W	2400	49		W	2400
GHCND:US LEXINGTOI	298.7	38.0408	-84.6058	20150922	64	H		S	9999	81		W	2400	48		W	2400
GHCND:US LEXINGTOI	298.7	38.0408	-84.6058	20150923	68	H		S	9999	84		W	2400	53		W	2400

GHCND:US LEXINGTOI	298.7	38.0408	-84.6058	20150924	71	H	S	9999	86	W	2400	57	W	2400
GHCND:US LEXINGTOI	298.7	38.0408	-84.6058	20150925	67	H	S	9999	73	W	2400	60	W	2400
GHCND:US LEXINGTOI	298.7	38.0408	-84.6058	20150926	64	H	S	9999	72	W	2400	61	W	2400
GHCND:US LEXINGTOI	298.7	38.0408	-84.6058	20150927	68	H	S	9999	81	W	2400	61	W	2400
GHCND:US LEXINGTOI	298.7	38.0408	-84.6058	20150928	72	H	S	9999	83	W	2400	64	W	2400
GHCND:US LEXINGTOI	298.7	38.0408	-84.6058	20150929	71	H	S	9999	73	W	2400	68	W	2400
GHCND:US LEXINGTOI	298.7	38.0408	-84.6058	20150930	64	H	S	9999	69	W	2400	60	W	2400
GHCND:US LEXINGTOI	298.7	38.0408	-84.6058	20151001	58	H	S	9999	60	W	2400	55	W	2400
GHCND:US LEXINGTOI	298.7	38.0408	-84.6058	20151002	54	H	S	9999	56	W	2400	48	W	2400
GHCND:US LEXINGTOI	298.7	38.0408	-84.6058	20151003	49	H	S	9999	55	W	2400	47	W	2400
GHCND:US LEXINGTOI	298.7	38.0408	-84.6058	20151004	61	H	S	9999	76	W	2400	54	W	2400
GHCND:US LEXINGTOI	298.7	38.0408	-84.6058	20151005	67	H	S	9999	80	W	2400	58	W	2400
GHCND:US LEXINGTOI	298.7	38.0408	-84.6058	20151006	67	H	S	9999	82	W	2400	54	W	2400
GHCND:US LEXINGTOI	298.7	38.0408	-84.6058	20151007	67	H	S	9999	83	W	2400	53	W	2400
GHCND:US LEXINGTOI	298.7	38.0408	-84.6058	20151008	69	H	S	9999	83	W	2400	57	W	2400
GHCND:US LEXINGTOI	298.7	38.0408	-84.6058	20151009	67	H	S	9999	76	W	2400	57	W	2400
GHCND:US LEXINGTOI	298.7	38.0408	-84.6058	20151010	59	H	S	9999	68	W	2400	47	W	2400
GHCND:US LEXINGTOI	298.7	38.0408	-84.6058	20151011	55	H	S	9999	71	W	2400	41	W	2400
GHCND:US LEXINGTOI	298.7	38.0408	-84.6058	20151012	62	H	S	9999	78	W	2400	50	W	2400
GHCND:US LEXINGTOI	298.7	38.0408	-84.6058	20151013	62	H	S	9999	67	W	2400	51	W	2400
GHCND:US LEXINGTOI	298.7	38.0408	-84.6058	20151014	57	H	S	9999	71	W	2400	46	W	2400
GHCND:US LEXINGTOI	298.7	38.0408	-84.6058	20151015	56	H	S	9999	71	W	2400	38	W	2400
GHCND:US LEXINGTOI	298.7	38.0408	-84.6058	20151016	58	H	S	9999	64	W	2400	45	W	2400
GHCND:US LEXINGTOI	298.7	38.0408	-84.6058	20151017	47	H	S	9999	57	W	2400	32	W	2400
GHCND:US LEXINGTOI	298.7	38.0408	-84.6058	20151018	44	H	S	9999	58	W	2400	29	W	2400
GHCND:US LEXINGTOI	298.7	38.0408	-84.6058	20151019	47	H	S	9999	65	W	2400	32	W	2400
GHCND:US LEXINGTOI	298.7	38.0408	-84.6058	20151020	57	H	S	9999	70	W	2400	44	W	2400
GHCND:US LEXINGTOI	298.7	38.0408	-84.6058	20151021	59	H	S	9999	74	W	2400	44	W	2400
GHCND:US LEXINGTOI	298.7	38.0408	-84.6058	20151022	64	H	S	9999	78	W	2400	54	W	2400
GHCND:US LEXINGTOI	298.7	38.0408	-84.6058	20151023	63	H	S	9999	78	W	2400	50	W	2400
GHCND:US LEXINGTOI	298.7	38.0408	-84.6058	20151024	64	H	S	9999	69	W	2400	60	W	2400
GHCND:US LEXINGTOI	298.7	38.0408	-84.6058	20151025	59	H	S	9999	62	W	2400	48	W	2400
GHCND:US LEXINGTOI	298.7	38.0408	-84.6058	20151026	53	H	S	9999	61	W	2400	47	W	2400
GHCND:US LEXINGTOI	298.7	38.0408	-84.6058	20151027	55	H	S	9999	57	W	2400	54	W	2400
GHCND:US LEXINGTOI	298.7	38.0408	-84.6058	20151028	60	H	S	9999	67	W	2400	56	W	2400
GHCND:US LEXINGTOI	298.7	38.0408	-84.6058	20151029	55	H	S	9999	61	W	2400	41	W	2400
GHCND:US LEXINGTOI	298.7	38.0408	-84.6058	20151030	44	H	S	9999	52	W	2400	34	W	2400
GHCND:US LEXINGTOI	298.7	38.0408	-84.6058	20151031	49	H	S	9999	61	W	2400	43	W	2400
GHCND:US LEXINGTOI	298.7	38.0408	-84.6058	20151101	58	H	S	9999	62	W	2400	50	W	2400
GHCND:US LEXINGTOI	298.7	38.0408	-84.6058	20151102	55	H	S	9999	66	W	2400	42	W	2400
GHCND:US LEXINGTOI	298.7	38.0408	-84.6058	20151103	59	H	S	9999	75	W	2400	45	W	2400
GHCND:US LEXINGTOI	298.7	38.0408	-84.6058	20151104	64	H	S	9999	78	W	2400	53	W	2400
GHCND:US LEXINGTOI	298.7	38.0408	-84.6058	20151105	66	H	S	9999	76	W	2400	59	W	2400
GHCND:US LEXINGTOI	298.7	38.0408	-84.6058	20151106	67	H	S	9999	70	W	2400	55	W	2400
GHCND:US LEXINGTOI	298.7	38.0408	-84.6058	20151107	53	H	S	9999	56	W	2400	41	W	2400
GHCND:US LEXINGTOI	298.7	38.0408	-84.6058	20151108	47	H	S	9999	56	W	2400	38	W	2400
GHCND:US LEXINGTOI	298.7	38.0408	-84.6058	20151109	45	H	S	9999	54	W	2400	38	W	2400
GHCND:US LEXINGTOI	298.7	38.0408	-84.6058	20151110	49	H	S	9999	56	W	2400	36	W	2400
GHCND:US LEXINGTOI	298.7	38.0408	-84.6058	20151111	45	H	S	9999	60	W	2400	35	W	2400
GHCND:US LEXINGTOI	298.7	38.0408	-84.6058	20151112	57	H	S	9999	62	W	2400	44	W	2400
GHCND:US LEXINGTOI	298.7	38.0408	-84.6058	20151113	47	H	S	9999	55	W	2400	37	W	2400
GHCND:US LEXINGTOI	298.7	38.0408	-84.6058	20151114	42	H	S	9999	55	W	2400	28	W	2400
GHCND:US LEXINGTOI	298.7	38.0408	-84.6058	20151115	47	H	S	9999	63	W	2400	33	W	2400
GHCND:US LEXINGTOI	298.7	38.0408	-84.6058	20151116	47	H	S	9999	57	W	2400	38	W	2400
GHCND:US LEXINGTOI	298.7	38.0408	-84.6058	20151117	55	H	S	9999	62	W	2400	51	W	2400
GHCND:US LEXINGTOI	298.7	38.0408	-84.6058	20151118	62	H	S	9999	69	W	2400	56	W	2400
GHCND:US LEXINGTOI	298.7	38.0408	-84.6058	20151119	55	H	S	9999	60	W	2400	41	W	2400
GHCND:US LEXINGTOI	298.7	38.0408	-84.6058	20151120	42	H	S	9999	53	W	2400	27	W	2400
GHCND:US LEXINGTOI	298.7	38.0408	-84.6058	20151121	44	H	S	9999	62	W	2400	32	W	2400
GHCND:US LEXINGTOI	298.7	38.0408	-84.6058	20151122	33	H	S	9999	35	W	2400	22	W	2400
GHCND:US LEXINGTOI	298.7	38.0408	-84.6058	20151123	31	H	S	9999	47	W	2400	18	W	2400
GHCND:US LEXINGTOI	298.7	38.0408	-84.6058	20151124	41	H	S	9999	58	W	2400	32	W	2400
GHCND:US LEXINGTOI	298.7	38.0408	-84.6058	20151125	47	H	S	9999	60	W	2400	39	W	2400
GHCND:US LEXINGTOI	298.7	38.0408	-84.6058	20151126	54	H	S	9999	68	W	2400	46	W	2400
GHCND:US LEXINGTOI	298.7	38.0408	-84.6058	20151127	57	H	S	9999	66	W	2400	50	W	2400
GHCND:US LEXINGTOI	298.7	38.0408	-84.6058	20151128	59	H	S	9999	61	W	2400	48	W	2400
GHCND:US LEXINGTOI	298.7	38.0408	-84.6058	20151129	48	H	S	9999	49	W	2400	44	W	2400
GHCND:US LEXINGTOI	298.7	38.0408	-84.6058	20151130	45	H	S	9999	54	W	2400	42	W	2400
GHCND:US LEXINGTOI	298.7	38.0408	-84.6058	20151201	54	H	S	9999	61	W	2400	45	W	2400
GHCND:US LEXINGTOI	298.7	38.0408	-84.6058	20151202	44	H	S	9999	48	W	2400	35	W	2400
GHCND:US LEXINGTOI	298.7	38.0408	-84.6058	20151203	36	H	S	9999	44	W	2400	28	W	2400
GHCND:US LEXINGTOI	298.7	38.0408	-84.6058	20151204	35	H	S	9999	49	W	2400	25	W	2400
GHCND:US LEXINGTOI	298.7	38.0408	-84.6058	20151205	36	H	S	9999	54	W	2400	24	W	2400
GHCND:US LEXINGTOI	298.7	38.0408	-84.6058	20151206	40	H	S	9999	56	W	2400	28	W	2400
GHCND:US LEXINGTOI	298.7	38.0408	-84.6058	20151207	46	H	S	9999	49	W	2400	44	W	2400
GHCND:US LEXINGTOI	298.7	38.0408	-84.6058	20151208	46	H	S	9999	57	W	2400	37	W	2400
GHCND:US LEXINGTOI	298.7	38.0408	-84.6058	20151209	48	H	S	9999	55	W	2400	42	W	2400
GHCND:US LEXINGTOI	298.7	38.0408	-84.6058	20151210	49	H	S	9999	56	W	2400	44	W	2400
GHCND:US LEXINGTOI	298.7	38.0408	-84.6058	20151211	58	H	S	9999	65	W	2400	55	W	2400
GHCND:US LEXINGTOI	298.7	38.0408	-84.6058	20151212	65	H	S	9999	70	W	2400	59	W	2400
GHCND:US LEXINGTOI	298.7	38.0408	-84.6058	20151213	61	H	S	9999	66	W	2400	56	W	2400
GHCND:US LEXINGTOI	298.7	38.0408	-84.6058	20151214	61	H	S	9999	68	W	2400	51	W	2400
GHCND:US LEXINGTOI	298.7	38.0408	-84.6058	20151215	49	H	S	9999	54	W	2400	43	W	2400
GHCND:US LEXINGTOI	298.7	38.0408	-84.6058	20151216	50	H	S	9999	67	W	2400	41	W	2400
GHCND:US LEXINGTOI	298.7	38.0408	-84.6058	20151217	49	H	S	9999	54	W	2400	29	W	2400
GHCND:US LEXINGTOI	298.7	38.0408	-84.6058	20151218	32	H	S	9999	36	W	2400	25	W	2400
GHCND:US LEXINGTOI	298.7	38.0408	-84.6058	20151219	31	H	S	9999	41	W	2400	25	W	2400
GHCND:US LEXINGTOI	298.7	38.0408	-84.6058	20151220	35	H	S	9999	49	W	2400	25	W	2400
GHCND:US LEXINGTOI	298.7	38.0408	-84.6058	20151221	49	H	S	9999	58	W	2400	46	W	2400
GHCND:US LEXINGTOI	298.7	38.0408	-84.6058	20151222	58	H	S	9999	63	W	2400	55	W	2400
GHCND:US LEXINGTOI	298.7	38.0408	-84.6058	20151223	61	H	S	9999	66	W	2400	58	W	2400
GHCND:US LEXINGTOI	298.7	38.0408	-84.6058	20151224	60	H	S	9999	65	W	2400	50	W	2400
GHCND:US LEXINGTOI	298.7	38.0408	-84.6058	20151225	56	H	S	9999	59	W	2400	49	W	2400
GHCND:US LEXINGTOI	298.7	38.0408	-84.6058	20151226	54	H	S	9999	66	W	2400	49	W	2400
GHCND:US LEXINGTOI	298.7	38.0408	-84.6058	20151227	64	H	S	9999	70	W	2400	42	W	2400
GHCND:US LEXINGTOI	298.7	38.0408	-84.6058	20151228	45	H	S	9999	63	W	2400	42	W	2400
GHCND:US LEXINGTOI	298.7	38.0408	-84.6058	20151229	52	H	S	9999	63	W	2400	42	W	2400
GHCND:US LEXINGTOI	298.7	38.0408	-84.6058	20151230	44	H	S	9999	49	W	2400	39	W	2400
GHCND:US LEXINGTOI	298.7	38.0408	-84.6058	20151231	36	H	S	9999	39	W	2400	31	W	2400
GHCND:US LEXINGTOI	298.7	38.0408	-84.6058	20160101	33	H	S	9999	40	W	2400	28	W	2400
GHCND:US LEXINGTOI	298.7	38.0408	-84.6058	20160102	32	H	S	9999	44	W	2400	25	W	2400
GHCND:US LEXINGTOI	298.7	38.0408	-84.6058	20160103	34	H	S	9999	44	W	2400	28	W	2400
GHCND:US LEXINGTOI	298.7	38.0408	-84.6058	20160104	32	H	S	9999	36	W	2400	24	W	2400
GHCND:US LEXINGTOI	298.7	38.0408	-84.6058	20160105	26	H	S	9999	36	W	2400	16	W	2400
GHCND:US LEXINGTOI	298.7	38.0408	-84.6058	20160106	31	H	S	9999	44	W	2400	22	W	2400
GHCND:US LEXINGTOI	298.7	38.0408	-84.6058	20160107	38	H	S	9999	53	W	2400	26	W	2400
GHCND:US LEXINGTOI	298.7	38.0408	-84.6058	20160108	48	H	S	9999	54	W	2400	43	W	2400
GHCND:US LEXINGTOI	298.7	38.0408	-84.6058	20160109	49	H	S	9999	54	W	2400	44	W	2400
GHCND:US LEXINGTOI	298.7	38.0408	-84.6058	20160110	35	H	S	9999	49	W	2400	11	W	2400
GHCND:US LEXINGTOI	298.7	38.0408	-84.6058	20160111	18	H	S	9999	32	W	2400	10	W	2400
GHCND:US LEXINGTOI	298.7	38.0408	-84.6058	20160112	32	H	S	9999	38	W	2400	15	W	2400
GHCND:US LEXINGTOI	298.7	38.0408	-84.6058	20160113	18	H	S	9999	31	W	2400	9	W	2400
GHCND:US LEXINGTOI	298.7	38.0408	-84.6058	20160114	39	H	S	9999	57	W	2400	28	W	2400
GHCND:US LEXINGTOI	298.7	38.0408	-84.6058	20160115	45	H	S	9999	51	W	2400	41	W	2400
GHCND:US LEXINGTOI	298.7	38.0408	-84.6058	20160116	35	H	S	9999	44	W	2400	31	W	2400
GHCND:US LEXINGTOI	298.7	38.0408	-84.6058	20160117	30	H	S	9999	36	W	2400	11	W	2400
GHCND:US LEXINGTOI	298.7	38.0408	-84.6058	20160118	12	H	S	9999	19	W	2400	4	W	2400
GHCND:US LEXINGTOI	298.7	38.0408	-84.6058	20160119	13	H	S	9999	21	W	2400	8	W	2400
GHCND:US LEXINGTOI	298.7	38.0408	-84.6058	20160120	20	H	S	9999	25	W	2400	18	W	2400
GHCND:US LEXINGTOI	298.7	38.0408	-84.6058	20160121	21	H	S	9999	24	W	2400	18	W	2400
GHCND:US LEXINGTOI	298.7	38.0408	-84.6058	20160122	24	H	S	9999	25	W	2400	22	W	2400
GHCND:US LEXINGTOI	298.7	38.0408	-84.6058	20160123	24	H	S	9999	28	W	2400	10	W	2400
GHCND:US LEXINGTOI	298.7	38.0408	-84.6058	20160124	18	H	S	9999	32	W	2400	4	W	2400
GHCND:US LEXINGTOI	298.7	38.0408	-84.6058	20160125	33	H	S	9999	47	W	2400	26	W	2400

GHCND:US LEXINGTOI	298.7	38.0408	-84.6058	20160126	42	H		S	9999	48	W	2400	31		W	2400
GHCND:US LEXINGTOI	298.7	38.0408	-84.6058	20160127	31	H		S	9999	35	W	2400	21		W	2400
GHCND:US LEXINGTOI	298.7	38.0408	-84.6058	20160128	31	H		S	9999	46	W	2400	20		W	2400
GHCND:US LEXINGTOI	298.7	38.0408	-84.6058	20160129	38	H		S	9999	42	W	2400	30		W	2400
GHCND:US LEXINGTOI	298.7	38.0408	-84.6058	20160130	43	H		S	9999	65	W	2400	31		W	2400
GHCND:US LEXINGTOI	298.7	38.0408	-84.6058	20160131	57	H		S	9999	69	W	2400	49		W	2400
GHCND:US LEXINGTOI	298.7	38.0408	-84.6058	20160201	53	H		S	9999	59	W	2400	40		W	2400
GHCND:US LEXINGTOI	298.7	38.0408	-84.6058	20160202	49	H		S	9999	72	W	2400	36		W	2400
GHCND:US LEXINGTOI	298.7	38.0408	-84.6058	20160203	59	H		S	9999	64	W	2400	35		W	2400
GHCND:US LEXINGTOI	298.7	38.0408	-84.6058	20160204	35	H		S	9999	37	W	2400	26		W	2400
GHCND:US LEXINGTOI	298.7	38.0408	-84.6058	20160205	31	H		S	9999	43	W	2400	18		W	2400
GHCND:US LEXINGTOI	298.7	38.0408	-84.6058	20160206	37	H		S	9999	50	W	2400	27		W	2400
GHCND:US LEXINGTOI	298.7	38.0408	-84.6058	20160207	39	H		S	9999	53	W	2400	27		W	2400
GHCND:US LEXINGTOI	298.7	38.0408	-84.6058	20160208	38	H		S	9999	44	W	2400	25		W	2400
GHCND:US LEXINGTOI	298.7	38.0408	-84.6058	20160209	23	H		S	9999	25	W	2400	18		W	2400
GHCND:US LEXINGTOI	298.7	38.0408	-84.6058	20160210	18	H		S	9999	19	W	2400	14		W	2400
GHCND:US LEXINGTOI	298.7	38.0408	-84.6058	20160211	20	H		S	9999	29	W	2400	15		W	2400
GHCND:US LEXINGTOI	298.7	38.0408	-84.6058	20160212	26	H		S	9999	32	W	2400	22		W	2400
GHCND:US LEXINGTOI	298.7	38.0408	-84.6058	20160213	20	H		S	9999	24	W	2400	13		W	2400
GHCND:US LEXINGTOI	298.7	38.0408	-84.6058	20160214	18	H		S	9999	25	W	2400	16		W	2400
GHCND:US LEXINGTOI	298.7	38.0408	-84.6058	20160215	31	H		S	9999	37	W	2400	25		W	2400
GHCND:US LEXINGTOI	298.7	38.0408	-84.6058	20160216	34	H		S	9999	36	W	2400	32		W	2400
GHCND:US LEXINGTOI	298.7	38.0408	-84.6058	20160217	33	H		S	9999	35	W	2400	31		W	2400
GHCND:US LEXINGTOI	298.7	38.0408	-84.6058	20160218	36	H		S	9999	46	W	2400	31		W	2400
GHCND:US LEXINGTOI	298.7	38.0408	-84.6058	20160219	50	H		S	9999	66	W	2400	40		W	2400
GHCND:US LEXINGTOI	298.7	38.0408	-84.6058	20160220	59	H		S	9999	72	W	2400	49		W	2400
GHCND:US LEXINGTOI	298.7	38.0408	-84.6058	20160221	58	H		S	9999	64	W	2400	43		W	2400
GHCND:US LEXINGTOI	298.7	38.0408	-84.6058	20160222	42	H		S	9999	49	W	2400	34		W	2400
GHCND:US LEXINGTOI	298.7	38.0408	-84.6058	20160223	44	H		S	9999	60	W	2400	34		W	2400
GHCND:US LEXINGTOI	298.7	38.0408	-84.6058	20160224	53	H		S	9999	61	W	2400	34		W	2400
GHCND:US LEXINGTOI	298.7	38.0408	-84.6058	20160225	35	H		S	9999	38	W	2400	33		W	2400
GHCND:US LEXINGTOI	298.7	38.0408	-84.6058	20160226	35	H		S	9999	43	W	2400	32		W	2400
GHCND:US LEXINGTOI	298.7	38.0408	-84.6058	20160227	38	H		S	9999	53	W	2400	26		W	2400
GHCND:US LEXINGTOI	298.7	38.0408	-84.6058	20160228	50	H		S	9999	67	W	2400	39		W	2400
GHCND:US LEXINGTOI	298.7	38.0408	-84.6058	20160229	51	H		S	9999	60	W	2400	39		W	2400
GHCND:US LEXINGTOI	298.7	38.0408	-84.6058	20160301	49	H		S	9999	66	W	2400	31		W	2400
GHCND:US LEXINGTOI	298.7	38.0408	-84.6058	20160302	32	H		S	9999	38	W	2400	26		W	2400
GHCND:US LEXINGTOI	298.7	38.0408	-84.6058	20160303	32	H		S	9999	36	W	2400	29		W	2400
GHCND:US LEXINGTOI	298.7	38.0408	-84.6058	20160304	36	H		S	9999	42	W	2400	30		W	2400
GHCND:US LEXINGTOI	298.7	38.0408	-84.6058	20160305	36	H		S	9999	43	W	2400	28		W	2400
GHCND:US LEXINGTOI	298.7	38.0408	-84.6058	20160306	40	H		S	9999	54	W	2400	26		W	2400
GHCND:US LEXINGTOI	298.7	38.0408	-84.6058	20160307	52	H		S	9999	67	W	2400	44		W	2400
GHCND:US LEXINGTOI	298.7	38.0408	-84.6058	20160308	61	H		S	9999	74	W	2400	53		W	2400
GHCND:US LEXINGTOI	298.7	38.0408	-84.6058	20160309	62	H		S	9999	75	W	2400	57		W	2400
GHCND:US LEXINGTOI	298.7	38.0408	-84.6058	20160310	64	H		S	9999	68	W	2400	59		W	2400
GHCND:US LEXINGTOI	298.7	38.0408	-84.6058	20160311	57	H		S	9999	62	W	2400	50		W	2400
GHCND:US LEXINGTOI	298.7	38.0408	-84.6058	20160312	59	H		S	9999	76	W	2400	49		W	2400
GHCND:US LEXINGTOI	298.7	38.0408	-84.6058	20160313	63	H		S	9999	68	W	2400	59		W	2400
GHCND:US LEXINGTOI	298.7	38.0408	-84.6058	20160314	61	H		S	9999	70	W	2400	55		W	2400
GHCND:US LEXINGTOI	298.7	38.0408	-84.6058	20160315	62	H		S	9999	78	W	2400	50		W	2400
GHCND:US LEXINGTOI	298.7	38.0408	-84.6058	20160316	66	H		S	9999	71	W	2400	54		W	2400
GHCND:US LEXINGTOI	298.7	38.0408	-84.6058	20160317	56	H		S	9999	66	W	2400	44		W	2400
GHCND:US LEXINGTOI	298.7	38.0408	-84.6058	20160318	51	H		S	9999	64	W	2400	34		W	2400
GHCND:US LEXINGTOI	298.7	38.0408	-84.6058	20160319	46	H		S	9999	50	W	2400	37		W	2400
GHCND:US LEXINGTOI	298.7	38.0408	-84.6058	20160320	40	H		S	9999	49	W	2400	30		W	2400
GHCND:US LEXINGTOI	298.7	38.0408	-84.6058	20160321	40	H		S	9999	53	W	2400	28		W	2400
GHCND:US LEXINGTOI	298.7	38.0408	-84.6058	20160322	48	H		S	9999	66	W	2400	35		W	2400
GHCND:US LEXINGTOI	298.7	38.0408	-84.6058	20160323	58	H		S	9999	68	W	2400	51		W	2400
GHCND:US LEXINGTOI	298.7	38.0408	-84.6058	20160324	61	H		S	9999	69	W	2400	51		W	2400
GHCND:US LEXINGTOI	298.7	38.0408	-84.6058	20160325	46	H		S	9999	51	W	2400	33		W	2400
GHCND:US LEXINGTOI	298.7	38.0408	-84.6058	20160326	45	H		S	9999	68	W	2400	31		W	2400
GHCND:US LEXINGTOI	298.7	38.0408	-84.6058	20160327	60	H		S	9999	72	W	2400	51		W	2400
GHCND:US LEXINGTOI	298.7	38.0408	-84.6058	20160328	53	H		S	9999	57	W	2400	41		W	2400
GHCND:US LEXINGTOI	298.7	38.0408	-84.6058	20160329	46	H		S	9999	58	W	2400	34		W	2400
GHCND:US LEXINGTOI	298.7	38.0408	-84.6058	20160330	55	H		S	9999	74	W	2400	43		W	2400
GHCND:US LEXINGTOI	298.7	38.0408	-84.6058	20160331	65	H		S	9999	73	W	2400	60		W	2400
GHCND:US LEXINGTOI	298.7	38.0408	-84.6058	20160401	60	H		S	9999	66	W	2400	48		W	2400
GHCND:US LEXINGTOI	298.7	38.0408	-84.6058	20160402	49	H		S	9999	56	W	2400	36		W	2400
GHCND:US LEXINGTOI	298.7	38.0408	-84.6058	20160403	43	H		S	9999	60	W	2400	29		W	2400
GHCND:US LEXINGTOI	298.7	38.0408	-84.6058	20160404	58	H		S	9999	71	W	2400	39		W	2400
GHCND:US LEXINGTOI	298.7	38.0408	-84.6058	20160405	41	H		S	9999	48	W	2400	34		W	2400
GHCND:US LEXINGTOI	298.7	38.0408	-84.6058	20160406	48	H		S	9999	64	W	2400	38		W	2400
GHCND:US LEXINGTOI	298.7	38.0408	-84.6058	20160407	48	H		S	9999	50	W	2400	39		W	2400
GHCND:US LEXINGTOI	298.7	38.0408	-84.6058	20160408	39	H		S	9999	48	W	2400	28		W	2400
GHCND:US LEXINGTOI	298.7	38.0408	-84.6058	20160409	37	H		S	9999	44	W	2400	31		W	2400
GHCND:US LEXINGTOI	298.7	38.0408	-84.6058	20160410	43	H		S	9999	64	W	2400	31		W	2400
GHCND:US LEXINGTOI	298.7	38.0408	-84.6058	20160411	59	H		S	9999	70	W	2400	45		W	2400
GHCND:US LEXINGTOI	298.7	38.0408	-84.6058	20160412	48	H		S	9999	55	W	2400	36		W	2400
GHCND:US LEXINGTOI	298.7	38.0408	-84.6058	20160413	48	H		S	9999	64	W	2400	34		W	2400
GHCND:US LEXINGTOI	298.7	38.0408	-84.6058	20160414	55	H		S	9999	70	W	2400	41		W	2400
GHCND:US LEXINGTOI	298.7	38.0408	-84.6058	20160415	60	H		S	9999	78	W	2400	48		W	2400
GHCND:US LEXINGTOI	298.7	38.0408	-84.6058	20160416	64	H		S	9999	76	W	2400	50		W	2400
GHCND:US LEXINGTOI	298.7	38.0408	-84.6058	20160417	63	H		S	9999	80	W	2400	46		W	2400
GHCND:US LEXINGTOI	298.7	38.0408	-84.6058	20160418	67	H		S	9999	84	W	2400	48		W	2400
GHCND:US LEXINGTOI	298.7	38.0408	-84.6058	20160419	67	H		S	9999	83	W	2400	50		W	2400
GHCND:US LEXINGTOI	298.7	38.0408	-84.6058	20160420	70	H		S	9999	84	W	2400	56		W	2400
GHCND:US LEXINGTOI	298.7	38.0408	-84.6058	20160421	69	H		S	9999	76	W	2400	58		W	2400
GHCND:US LEXINGTOI	298.7	38.0408	-84.6058	20160422	61	H		S	9999	71	W	2400	54		W	2400
GHCND:US LEXINGTOI	298.7	38.0408	-84.6058	20160423	58	H		S	9999	69	W	2400	52		W	2400
GHCND:US LEXINGTOI	298.7	38.0408	-84.6058	20160424	60	H		S	9999	76	W	2400	44		W	2400
GHCND:US LEXINGTOI	298.7	38.0408	-84.6058	20160425	68	H		S	9999	82	W	2400	56		W	2400
GHCND:US LEXINGTOI	298.7	38.0408	-84.6058	20160426	71	H		S	9999	84	W	2400	61		W	2400
GHCND:US LEXINGTOI	298.7	38.0408	-84.6058	20160427	64	H		S	9999	69	W	2400	60		W	2400
GHCND:US LEXINGTOI	298.7	38.0408	-84.6058	20160428	67	H		S	9999	79	W	2400	57		W	2400
GHCND:US LEXINGTOI	298.7	38.0408	-84.6058	20160429	63	H		S	9999	71	W	2400	51		W	2400
GHCND:US LEXINGTOI	298.7	38.0408	-84.6058	20160430	61	H		S	9999	63	W	2400	58		W	2400
GHCND:US LEXINGTOI	298.7	38.0408	-84.6058	20160501	67	H		S	9999	79	W	2400	62		W	2400
GHCND:US LEXINGTOI	298.7	38.0408	-84.6058	20160502	64	H		S	9999	70	W	2400	57		W	2400
GHCND:US LEXINGTOI	298.7	38.0408	-84.6058	20160503	58	H		S	9999	62	W	2400	52		W	2400
GHCND:US LEXINGTOI	298.7	38.0408	-84.6058	20160504	54	H		S	9999	63	W	2400	45		W	2400
GHCND:US LEXINGTOI	298.7	38.0408	-84.6058	20160505	48	H		S	9999	57	W	2400	42		W	2400
GHCND:US LEXINGTOI	298.7	38.0408	-84.6058	20160506	56	H		S	9999	70	W	2400	45		W	2400
GHCND:US LEXINGTOI	298.7	38.0408	-84.6058	20160507	62	H		S	9999	80	W	2400	50		W	2400
GHCND:US LEXINGTOI	298.7	38.0408	-84.6058	20160508	60	H		S	9999	68	W	2400	53		W	2400
GHCND:US LEXINGTOI	298.7	38.0408	-84.6058	20160509	63	H		S	9999	73	W	2400	56		W	2400
GHCND:US LEXINGTOI	298.7	38.0408	-84.6058	20160510	67	H		S	9999	79	W	2400	59		W	2400
GHCND:US LEXINGTOI	298.7	38.0408	-84.6058	20160511	68	H		S	9999	82	W	2400	59		W	2400
GHCND:US LEXINGTOI	298.7	38.0408	-84.6058	20160512	69	H		S	9999	80	W	2400	60		W	2400
GHCND:US LEXINGTOI	298.7	38.0408	-84.6058	20160513	63	H		S	9999	70	W	2400	52		W	2400
GHCND:US LEXINGTOI	298.7	38.0408	-84.6058	20160514	54	H		S	9999	58	W	2400	45		W	2400
GHCND:US LEXINGTOI	298.7	38.0408	-84.6058	20160515	51	H		S	9999	62	W	2400	41		W	2400
GHCND:US LEXINGTOI	298.7	38.0408	-84.6058	20160516	50	H		S	9999	60	W	2400	38		W	2400
GHCND:US LEXINGTOI	298.7	38.0408	-84.6058	20160517	51	H		S	9999	53	W	2400	48		W	2400
GHCND:US LEXINGTOI	298.7	38.0408	-84.6058	20160518	54	H		S	9999	65	W	2400	50		W	2400
GHCND:US LEXINGTOI	298.7	38.0408	-84.6058	20160519	58	H		S	9999	71	W	2400	45		W	2400
GHCND:US LEXINGTOI	298.7	38.0408	-84.6058	20160520	60	H		S	9999	66	W	2400	54		W	2400
GHCND:US LEXINGTOI	298.7	38.0408	-84.6058	20160521	61	H		S	9999	64	W	2400	53		W	2400
GHCND:US LEXINGTOI	298.7	38.0408	-84.6058	20160522	62	H		S	9999	77	W	2400	48		W	2400
GHCND:US LEXINGTOI	298.7	38.0408	-84.6058	20160523	54	H		S	9999	76	W	2400	46		W	2400
GHCND:US LEXINGTOI	298.7	38.0408	-84.6058	20160524	67	H		S	9999	81	W	2400	51		W	2400
GHCND:US LEXINGTOI	298.7	38.0408	-84.6058	20160525	71	H		S	9999	83	W	2400	62		W	2400
GHCND:US LEXINGTOI	298.7	38.0408	-84.6058	20160526	70	H		S	9999	81	W	2400	62		W	2400
GHCND:US LEXINGTOI	298.7	38.0408	-84.6058	20160527	72	H		S	9999	85	W	2400	62		W	2400
GHCND:US LEXINGTOI	298.7	38.0408	-84.6058	20160528	76	H		S	9999	84	W	2400	65		W	2400

GHCND:US LEXINGTOI	298.7	38.0408	-84.6058	20160529	75	H		S	9999	86		W	2400	67		W	2400
GHCND:US LEXINGTOI	298.7	38.0408	-84.6058	20160530	76	H		S	9999	86		W	2400	63		W	2400
GHCND:US LEXINGTOI	298.7	38.0408	-84.6058	20160531	74	H		S	9999	85		W	2400	60		W	2400
GHCND:US LEXINGTOI	298.7	38.0408	-84.6058	20160601	76	H		S	9999	88		W	2400	63		W	2400
GHCND:US LEXINGTOI	298.7	38.0408	-84.6058	20160602	73	H		S	9999	83		W	2400	64		W	2400
GHCND:US LEXINGTOI	298.7	38.0408	-84.6058	20160603	71	H		S	9999	84		W	2400	62		W	2400
GHCND:US LEXINGTOI	298.7	38.0408	-84.6058	20160604	74	H		S	9999	83		W	2400	67		W	2400
GHCND:US LEXINGTOI	298.7	38.0408	-84.6058	20160605	72	H		S	9999	81		W	2400	64		W	2400
GHCND:US LEXINGTOI	298.7	38.0408	-84.6058	20160606	71	H		S	9999	83		W	2400	60		W	2400
GHCND:US LEXINGTOI	298.7	38.0408	-84.6058	20160607	71	H		S	9999	78		W	2400	60		W	2400
GHCND:US LEXINGTOI	298.7	38.0408	-84.6058	20160608	65	H		S	9999	75		W	2400	53		W	2400
GHCND:US LEXINGTOI	298.7	38.0408	-84.6058	20160609	67	H		S	9999	81		W	2400	52		W	2400
GHCND:US LEXINGTOI	298.7	38.0408	-84.6058	20160610	73	H		S	9999	86		W	2400	59		W	2400
GHCND:US LEXINGTOI	298.7	38.0408	-84.6058	20160611	78	H		S	9999	91		W	2400	64		W	2400
GHCND:US LEXINGTOI	298.7	38.0408	-84.6058	20160612	80	H		S	9999	92		W	2400	67		W	2400
GHCND:US LEXINGTOI	298.7	38.0408	-84.6058	20160613	77	H		S	9999	88		W	2400	66		W	2400
GHCND:US LEXINGTOI	298.7	38.0408	-84.6058	20160614	77	H		S	9999	91		W	2400	63		W	2400
GHCND:US LEXINGTOI	298.7	38.0408	-84.6058	20160615	77	H		S	9999	89		W	2400	66		W	2400
GHCND:US LEXINGTOI	298.7	38.0408	-84.6058	20160616	77	H		S	9999	93		W	2400	65		W	2400
GHCND:US LEXINGTOI	298.7	38.0408	-84.6058	20160617	73	H		S	9999	81		W	2400	63		W	2400
GHCND:US LEXINGTOI	298.7	38.0408	-84.6058	20160618	76	H		S	9999	87		W	2400	65		W	2400
GHCND:US LEXINGTOI	298.7	38.0408	-84.6058	20160619	78	H		S	9999	88		W	2400	68		W	2400
GHCND:US LEXINGTOI	298.7	38.0408	-84.6058	20160620	78	H		S	9999	90		W	2400	69		W	2400
GHCND:US LEXINGTOI	298.7	38.0408	-84.6058	20160621	81	H		S	9999	90		W	2400	69		W	2400
GHCND:US LEXINGTOI	298.7	38.0408	-84.6058	20160622	76	H		S	9999	84		W	2400	70		W	2400
GHCND:US LEXINGTOI	298.7	38.0408	-84.6058	20160623	81	H		S	9999	91		W	2400	71		W	2400
GHCND:US LEXINGTOI	298.7	38.0408	-84.6058	20160624	75	H		S	9999	87		W	2400	68		W	2400
GHCND:US LEXINGTOI	298.7	38.0408	-84.6058	20160625	78	H		S	9999	90		W	2400	65		W	2400
GHCND:US LEXINGTOI	298.7	38.0408	-84.6058	20160626	79	H		S	9999	92		W	2400	68		W	2400
GHCND:US LEXINGTOI	298.7	38.0408	-84.6058	20160627	80	H		S	9999	88		W	2400	71		W	2400
GHCND:US LEXINGTOI	298.7	38.0408	-84.6058	20160628	79	H		S	9999	89		W	2400	67		W	2400
GHCND:US LEXINGTOI	298.7	38.0408	-84.6058	20160629	70	H		S	9999	80		W	2400	57		W	2400
GHCND:US LEXINGTOI	298.7	38.0408	-84.6058	20160630	71	H		S	9999	83		W	2400	57		W	2400
GHCND:US LEXINGTOI	298.7	38.0408	-84.6058	20160701	73	H		S	9999	85		W	2400	63		W	2400
GHCND:US LEXINGTOI	298.7	38.0408	-84.6058	20160702	73	H		S	9999	83		W	2400	59		W	2400
GHCND:US LEXINGTOI	298.7	38.0408	-84.6058	20160703	71	H		S	9999	78		W	2400	67		W	2400
GHCND:US LEXINGTOI	298.7	38.0408	-84.6058	20160704	72	H		S	9999	81		W	2400	69		W	2400
GHCND:US LEXINGTOI	298.7	38.0408	-84.6058	20160705	78	H		S	9999	88		W	2400	71		W	2400
GHCND:US LEXINGTOI	298.7	38.0408	-84.6058	20160706	80	H		S	9999	90		W	2400	70		W	2400
GHCND:US LEXINGTOI	298.7	38.0408	-84.6058	20160707	74	H		S	9999	85		W	2400	68		W	2400
GHCND:US LEXINGTOI	298.7	38.0408	-84.6058	20160708	74	H		S	9999	84		W	2400	70		W	2400
GHCND:US LEXINGTOI	298.7	38.0408	-84.6058	20160709	77	H		S	9999	85		W	2400	69		W	2400
GHCND:US LEXINGTOI	298.7	38.0408	-84.6058	20160710	74	H		S	9999	86		W	2400	64		W	2400
GHCND:US LEXINGTOI	298.7	38.0408	-84.6058	20160711	77	H		S	9999	89		W	2400	65		W	2400
GHCND:US LEXINGTOI	298.7	38.0408	-84.6058	20160712	76	H		S	9999	79		W	2400	71		W	2400
GHCND:US LEXINGTOI	298.7	38.0408	-84.6058	20160713	79	H		S	9999	90		W	2400	71		W	2400
GHCND:US LEXINGTOI	298.7	38.0408	-84.6058	20160714	80	H		S	9999	89		W	2400	71		W	2400
GHCND:US LEXINGTOI	298.7	38.0408	-84.6058	20160715	77	H		S	9999	89		W	2400	68		W	2400
GHCND:US LEXINGTOI	298.7	38.0408	-84.6058	20160716	74	H		S	9999	86		W	2400	68		W	2400
GHCND:US LEXINGTOI	298.7	38.0408	-84.6058	20160717	78	H		S	9999	89		W	2400	65		W	2400
GHCND:US LEXINGTOI	298.7	38.0408	-84.6058	20160718	78	H		S	9999	87		W	2400	72		W	2400
GHCND:US LEXINGTOI	298.7	38.0408	-84.6058	20160719	80	H		S	9999	91		W	2400	69		W	2400
GHCND:US LEXINGTOI	298.7	38.0408	-84.6058	20160720	81	H		S	9999	92		W	2400	70		W	2400
GHCND:US LEXINGTOI	298.7	38.0408	-84.6058	20160721	79	H		S	9999	93		W	2400	68		W	2400
GHCND:US LEXINGTOI	298.7	38.0408	-84.6058	20160722	81	H		S	9999	89		W	2400	72		W	2400
GHCND:US LEXINGTOI	298.7	38.0408	-84.6058	20160723	80	H		S	9999	93		W	2400	70		W	2400
GHCND:US LEXINGTOI	298.7	38.0408	-84.6058	20160724	84	H		S	9999	95		W	2400	74		W	2400
GHCND:US LEXINGTOI	298.7	38.0408	-84.6058	20160725	82	H		S	9999	93		W	2400	74		W	2400
GHCND:US LEXINGTOI	298.7	38.0408	-84.6058	20160726	80	H		S	9999	92		W	2400	72		W	2400
GHCND:US LEXINGTOI	298.7	38.0408	-84.6058	20160727	80	H		S	9999	90		W	2400	72		W	2400
GHCND:US LEXINGTOI	298.7	38.0408	-84.6058	20160728	76	H		S	9999	79		W	2400	71		W	2400
GHCND:US LEXINGTOI	298.7	38.0408	-84.6058	20160729	76	H		S	9999	86		W	2400	70		W	2400
GHCND:US LEXINGTOI	298.7	38.0408	-84.6058	20160730	77	H		S	9999	86		W	2400	71		W	2400
GHCND:US LEXINGTOI	298.7	38.0408	-84.6058	20160731	77	H		S	9999	87		W	2400	69		W	2400
GHCND:US LEXINGTOI	298.7	38.0408	-84.6058	20160801	77	H		S	9999	86		W	2400	69		W	2400
GHCND:US LEXINGTOI	298.7	38.0408	-84.6058	20160802	76	H		S	9999	88		W	2400	72		W	2400
GHCND:US LEXINGTOI	298.7	38.0408	-84.6058	20160803	79	H		S	9999	89		W	2400	70		W	2400
GHCND:US LEXINGTOI	298.7	38.0408	-84.6058	20160804	79	H		S	9999	89		W	2400	70		W	2400
GHCND:US LEXINGTOI	298.7	38.0408	-84.6058	20160805	77	H		S	9999	90		W	2400	69		W	2400
GHCND:US LEXINGTOI	298.7	38.0408	-84.6058	20160806	76	H		S	9999	86		W	2400	70		W	2400
GHCND:US LEXINGTOI	298.7	38.0408	-84.6058	20160807	76	H		S	9999	86		W	2400	65		W	2400
GHCND:US LEXINGTOI	298.7	38.0408	-84.6058	20160808	76	H		S	9999	88		W	2400	65		W	2400
GHCND:US LEXINGTOI	298.7	38.0408	-84.6058	20160809	79	H		S	9999	90		W	2400	73		W	2400
GHCND:US LEXINGTOI	298.7	38.0408	-84.6058	20160810	81	H		S	9999	90		W	2400	74		W	2400
GHCND:US LEXINGTOI	298.7	38.0408	-84.6058	20160811	82	H		S	9999	89		W	2400	75		W	2400
GHCND:US LEXINGTOI	298.7	38.0408	-84.6058	20160812	83	H		S	9999	91		W	2400	77		W	2400
GHCND:US LEXINGTOI	298.7	38.0408	-84.6058	20160813	81	H		S	9999	86		W	2400	76		W	2400
GHCND:US LEXINGTOI	298.7	38.0408	-84.6058	20160814	79	H		S	9999	89		W	2400	72		W	2400
GHCND:US LEXINGTOI	298.7	38.0408	-84.6058	20160815	79	H		S	9999	90		W	2400	72		W	2400
GHCND:US LEXINGTOI	298.7	38.0408	-84.6058	20160816	78	H		S	9999	85		W	2400	73		W	2400
GHCND:US LEXINGTOI	298.7	38.0408	-84.6058	20160817	75	H		S	9999	80		W	2400	72		W	2400
GHCND:US LEXINGTOI	298.7	38.0408	-84.6058	20160818	75	H		S	9999	82		W	2400	71		W	2400
GHCND:US LEXINGTOI	298.7	38.0408	-84.6058	20160819	75	H		S	9999	82		W	2400	71		W	2400
GHCND:US LEXINGTOI	298.7	38.0408	-84.6058	20160820	74	H		S	9999	81		W	2400	69		W	2400
GHCND:US LEXINGTOI	298.7	38.0408	-84.6058	20160821	74	H		S	9999	81		W	2400	63		W	2400
GHCND:US LEXINGTOI	298.7	38.0408	-84.6058	20160822	70	H		S	9999	81		W	2400	58		W	2400
GHCND:US LEXINGTOI	298.7	38.0408	-84.6058	20160823	71	H		S	9999	83		W	2400	60		W	2400
GHCND:US LEXINGTOI	298.7	38.0408	-84.6058	20160824	76	H		S	9999	89		W	2400	66		W	2400
GHCND:US LEXINGTOI	298.7	38.0408	-84.6058	20160825	81	H		S	9999	91		W	2400	73		W	2400
GHCND:US LEXINGTOI	298.7	38.0408	-84.6058	20160826	81	H		S	9999	94		W	2400	69		W	2400
GHCND:US LEXINGTOI	298.7	38.0408	-84.6058	20160827	81	H		S	9999	93		W	2400	72		W	2400
GHCND:US LEXINGTOI	298.7	38.0408	-84.6058	20160828	78	H		S	9999	92		W	2400	70		W	2400
GHCND:US LEXINGTOI	298.7	38.0408	-84.6058	20160829	78	H		S	9999	92		W	2400	69		W	2400
GHCND:US LEXINGTOI	298.7	38.0408	-84.6058	20160830	80	H		S	9999	92		W	2400	70		W	2400
GHCND:US LEXINGTOI	298.7	38.0408	-84.6058	20160831	78	H		S	9999	91		W	2400	67		W	2400
GHCND:US LEXINGTOI	298.7	38.0408	-84.6058	20160901	74	H		S	9999	82		W	2400	62		W	2400
GHCND:US LEXINGTOI	298.7	38.0408	-84.6058	20160902	69	H		S	9999	81		W	2400	59		W	2400
GHCND:US LEXINGTOI	298.7	38.0408	-84.6058	20160903	69	H		S	9999	82		W	2400	57		W	2400
GHCND:US LEXINGTOI	298.7	38.0408	-84.6058	20160904	71	H		S	9999	88		W	2400	55		W	2400
GHCND:US LEXINGTOI	298.7	38.0408	-84.6058	20160905	78	H		S	9999	91		W	2400	64		W	2400
GHCND:US LEXINGTOI	298.7	38.0408	-84.6058	20160906	79	H		S	9999	93		W	2400	66		W	2400
GHCND:US LEXINGTOI	298.7	38.0408	-84.6058	20160907	79	H		S	9999	92		W	2400	66		W	2400
GHCND:US LEXINGTOI	298.7	38.0408	-84.6058	20160908	79	H		S	9999	91		W	2400	70		W	2400
GHCND:US LEXINGTOI	298.7	38.0408	-84.6058	20160909	78	H		S	9999	87		W	2400	72		W	2400
GHCND:US LEXINGTOI	298.7	38.0408	-84.6058	20160910	79	H		S	9999	91		W	2400	67		W	2400
GHCND:US LEXINGTOI	298.7	38.0408	-84.6058	20160911	69	H		S	9999	80		W	2400	57		W	2400
GHCND:US LEXINGTOI	298.7	38.0408	-84.6058	20160912	70	H		S	9999	86		W	2400	55		W	2400
GHCND:US LEXINGTOI	298.7	38.0408	-84.6058	20160913	72	H		S	9999	90		W	2400	56		W	2400
GHCND:US LEXINGTOI	298.7	38.0408	-84.6058	20160914	75	H		S	9999	90		W	2400	60		W	2400
GHCND:US LEXINGTOI	298.7	38.0408	-84.6058	20160915	76	H		S	9999	88		W	2400	68		W	2400
GHCND:US LEXINGTOI	298.7	38.0408	-84.6058	20160916	78	H		S	9999	93		W	2400	69		W	2400
GHCND:US LEXINGTOI	298.7	38.0408	-84.6058	20160917	74	H		S	9999	82		W	2400	70		W	2400
GHCND:US LEXINGTOI	298.7	38.0408	-84.6058	20160918	74	H		S	9999	85		W	2400	70		W	2400
GHCND:US LEXINGTOI	298.7	38.0408	-84.6058	20160919	74	H		S	9999	86		W	2400	63		W	2400
GHCND:US LEXINGTOI	298.7	38.0408	-84.6058	20160920	74	H		S	9999	89		W	2400	60		W	2400
GHCND:US LEXINGTOI	298.7	38.0408	-84.6058	20160921	74	H		S	9999	91		W	2400	59		W	2400
GHCND:US LEXINGTOI	298.7	38.0408	-84.6058	20160922	75	H		S	9999	91		W	2400	59		W	2400
GHCND:US LEXINGTOI	298.7	38.0408	-84.6058	20160923	76	H		S	9999	91		W	2400	62		W	2400
GHCND:US LEXINGTOI	298.7	38.0408	-84.6058	20160924	77	H		S	9999	92		W	2400	64		W	2400
GHCND:US LEXINGTOI	298.7	38.0408	-84.6058	20160925	77	H		S	9999	91		W	2400	67		W	2400
GHCND:US LEXINGTOI	298.7	38.0408	-84.6058	20160926	70	H		S	9999	73		W	2400	53		W	2400
GHCND:US LEXINGTOI	298.7	38.0408	-84.6058	20160927	61	H		S	9999	76		W	2400	49		W	2400
GHCND:US LEXINGTOI	298.7	38.0408	-84.6058	20160928	61	H		S	9999	76		W	2400	53		W	2400
GHCND:US LEXINGTOI	298.7	38.0408	-84.6058	20160929	56	H		S	9999	66		W	2400	48		W	2400

GHCND:US LEXINGTOI	298.7	38.0408	-84.6058	20160930	57	H		S	9999	65		W	2400	54	W	2400
GHCND:US LEXINGTOI	298.7	38.0408	-84.6058	20161001	59	H		S	9999	69		W	2400	54	W	2400
GHCND:US LEXINGTOI	298.7	38.0408	-84.6058	20161002	63	H		S	9999	72		W	2400	60	W	2400
GHCND:US LEXINGTOI	298.7	38.0408	-84.6058	20161003	65	H		S	9999	77		W	2400	54	W	2400
GHCND:US LEXINGTOI	298.7	38.0408	-84.6058	20161004	69	H		S	9999	82		W	2400	59	W	2400
GHCND:US LEXINGTOI	298.7	38.0408	-84.6058	20161005	72	H		S	9999	83		W	2400	61	W	2400
GHCND:US LEXINGTOI	298.7	38.0408	-84.6058	20161006	72	H		S	9999	85		W	2400	60	W	2400
GHCND:US LEXINGTOI	298.7	38.0408	-84.6058	20161007	70	H		S	9999	82		W	2400	52	W	2400
GHCND:US LEXINGTOI	298.7	38.0408	-84.6058	20161008	65	H		S	9999	72		W	2400	51	W	2400
GHCND:US LEXINGTOI	298.7	38.0408	-84.6058	20161009	57	H		S	9999	71		W	2400	45	W	2400
GHCND:US LEXINGTOI	298.7	38.0408	-84.6058	20161010	58	H		S	9999	72		W	2400	46	W	2400
GHCND:US LEXINGTOI	298.7	38.0408	-84.6058	20161011	62	H		S	9999	78		W	2400	48	W	2400
GHCND:US LEXINGTOI	298.7	38.0408	-84.6058	20161012	64	H		S	9999	79		W	2400	53	W	2400
GHCND:US LEXINGTOI	298.7	38.0408	-84.6058	20161013	63	H		S	9999	67		W	2400	48	W	2400
GHCND:US LEXINGTOI	298.7	38.0408	-84.6058	20161014	56	H		S	9999	68		W	2400	46	W	2400
GHCND:US LEXINGTOI	298.7	38.0408	-84.6058	20161015	68	H		S	9999	81		W	2400	61	W	2400
GHCND:US LEXINGTOI	298.7	38.0408	-84.6058	20161016	71	H		S	9999	82		W	2400	60	W	2400
GHCND:US LEXINGTOI	298.7	38.0408	-84.6058	20161017	71	H		S	9999	85		W	2400	62	W	2400
GHCND:US LEXINGTOI	298.7	38.0408	-84.6058	20161018	74	H		S	9999	86		W	2400	66	W	2400
GHCND:US LEXINGTOI	298.7	38.0408	-84.6058	20161019	76	H		S	9999	87		W	2400	66	W	2400
GHCND:US LEXINGTOI	298.7	38.0408	-84.6058	20161020	68	H		S	9999	71		W	2400	54	W	2400
GHCND:US LEXINGTOI	298.7	38.0408	-84.6058	20161021	55	H		S	9999	57		W	2400	46	W	2400
GHCND:US LEXINGTOI	298.7	38.0408	-84.6058	20161022	50	H		S	9999	59		W	2400	42	W	2400
GHCND:US LEXINGTOI	298.7	38.0408	-84.6058	20161023	57	H		S	9999	73		W	2400	42	W	2400
GHCND:US LEXINGTOI	298.7	38.0408	-84.6058	20161024	61	H		S	9999	69		W	2400	47	W	2400
GHCND:US LEXINGTOI	298.7	38.0408	-84.6058	20161025	52	H		S	9999	66		W	2400	37	W	2400
GHCND:US LEXINGTOI	298.7	38.0408	-84.6058	20161026	58	H		S	9999	78		W	2400	44	W	2400
GHCND:US LEXINGTOI	298.7	38.0408	-84.6058	20161027	65	H		S	9999	68		W	2400	44	W	2400
GHCND:US LEXINGTOI	298.7	38.0408	-84.6058	20161028	53	H		S	9999	71		W	2400	39	W	2400
GHCND:US LEXINGTOI	298.7	38.0408	-84.6058	20161029	65	H		S	9999	82		W	2400	54	W	2400
GHCND:US LEXINGTOI	298.7	38.0408	-84.6058	20161030	68	H		S	9999	82		W	2400	58	W	2400
GHCND:US LEXINGTOI	298.7	38.0408	-84.6058	20161031	62	H		S	9999	73		W	2400	54	W	2400
GHCND:US LEXINGTOI	298.7	38.0408	-84.6058	20161101	70	H		S	9999	83		W	2400	63	W	2400
GHCND:US LEXINGTOI	298.7	38.0408	-84.6058	20161102	70	H		S	9999	82		W	2400	59	W	2400
GHCND:US LEXINGTOI	298.7	38.0408	-84.6058	20161103	66	H		S	9999	73		W	2400	56	W	2400
GHCND:US LEXINGTOI	298.7	38.0408	-84.6058	20161104	56	H		S	9999	64		W	2400	42	W	2400
GHCND:US LEXINGTOI	298.7	38.0408	-84.6058	20161105	48	H		S	9999	64		W	2400	33	W	2400
GHCND:US LEXINGTOI	298.7	38.0408	-84.6058	20161106	52	H		S	9999	69		W	2400	38	W	2400
GHCND:US LEXINGTOI	298.7	38.0408	-84.6058	20161107	57	H		S	9999	73		W	2400	45	W	2400
GHCND:US LEXINGTOI	298.7	38.0408	-84.6058	20161108	55	H		S	9999	68		W	2400	44	W	2400
GHCND:US LEXINGTOI	298.7	38.0408	-84.6058	20161109	49	H		S	9999	54		W	2400	35	W	2400
GHCND:US LEXINGTOI	298.7	38.0408	-84.6058	20161110	45	H		S	9999	62		W	2400	30	W	2400
GHCND:US LEXINGTOI	298.7	38.0408	-84.6058	20161111	50	H		S	9999	63		W	2400	40	W	2400
GHCND:US LEXINGTOI	298.7	38.0408	-84.6058	20161112	43	H		S	9999	53		W	2400	29	W	2400
GHCND:US LEXINGTOI	298.7	38.0408	-84.6058	20161113	41	H		S	9999	60		W	2400	25	W	2400
GHCND:US LEXINGTOI	298.7	38.0408	-84.6058	20161114	44	H		S	9999	62		W	2400	28	W	2400
GHCND:US LEXINGTOI	298.7	38.0408	-84.6058	20161115	46	H		S	9999	62		W	2400	32	W	2400
GHCND:US LEXINGTOI	298.7	38.0408	-84.6058	20161116	50	H		S	9999	66		W	2400	37	W	2400
GHCND:US LEXINGTOI	298.7	38.0408	-84.6058	20161117	56	H		S	9999	77		W	2400	44	W	2400
GHCND:US LEXINGTOI	298.7	38.0408	-84.6058	20161118	64	H		S	9999	78		W	2400	53	W	2400
GHCND:US LEXINGTOI	298.7	38.0408	-84.6058	20161119	49	H		S	9999	67		W	2400	33	W	2400
GHCND:US LEXINGTOI	298.7	38.0408	-84.6058	20161120	34	H		S	9999	42		W	2400	25	W	2400
GHCND:US LEXINGTOI	298.7	38.0408	-84.6058	20161121	32	H		S	9999	44		W	2400	21	W	2400
GHCND:US LEXINGTOI	298.7	38.0408	-84.6058	20161122	35	H		S	9999	50		W	2400	22	W	2400
GHCND:US LEXINGTOI	298.7	38.0408	-84.6058	20161123	47	H		S	9999	61		W	2400	40	W	2400
GHCND:US LEXINGTOI	298.7	38.0408	-84.6058	20161124	52	H		S	9999	55		W	2400	46	W	2400
GHCND:US LEXINGTOI	298.7	38.0408	-84.6058	20161125	44	H		S	9999	47		W	2400	39	W	2400
GHCND:US LEXINGTOI	298.7	38.0408	-84.6058	20161126	40	H		S	9999	45		W	2400	29	W	2400
GHCND:US LEXINGTOI	298.7	38.0408	-84.6058	20161127	37	H		S	9999	53		W	2400	25	W	2400
GHCND:US LEXINGTOI	298.7	38.0408	-84.6058	20161128	51	H		S	9999	60		W	2400	46	W	2400
GHCND:US LEXINGTOI	298.7	38.0408	-84.6058	20161129	56	H		S	9999	65		W	2400	47	W	2400
GHCND:US LEXINGTOI	298.7	38.0408	-84.6058	20161130	58	H		S	9999	63		W	2400	38	W	2400
GHCND:US LEXINGTOI	298.7	38.0408	-84.6058	20161201	42	H		S	9999	48		W	2400	33	W	2400
GHCND:US LEXINGTOI	298.7	38.0408	-84.6058	20161202	36	H		S	9999	46		W	2400	28	W	2400
GHCND:US LEXINGTOI	298.7	38.0408	-84.6058	20161203	40	H		S	9999	43		W	2400	38	W	2400
GHCND:US LEXINGTOI	298.7	38.0408	-84.6058	20161204	41	H		S	9999	47		W	2400	38	W	2400
GHCND:US LEXINGTOI	298.7	38.0408	-84.6058	20161205	43	H		S	9999	45		W	2400	38	W	2400
GHCND:US LEXINGTOI	298.7	38.0408	-84.6058	20161206	44	H		S	9999	49		W	2400	39	W	2400
GHCND:US LEXINGTOI	298.7	38.0408	-84.6058	20161207	39	H		S	9999	44		W	2400	30	W	2400
GHCND:US LEXINGTOI	298.7	38.0408	-84.6058	20161208	33	H		S	9999	35		W	2400	22	W	2400
GHCND:US LEXINGTOI	298.7	38.0408	-84.6058	20161209	23	H		S	9999	25		W	2400	21	W	2400
GHCND:US LEXINGTOI	298.7	38.0408	-84.6058	20161210	24	H		S	9999	33		W	2400	16	W	2400
GHCND:US LEXINGTOI	298.7	38.0408	-84.6058	20161211	36	H		S	9999	51		W	2400	28	W	2400
GHCND:US LEXINGTOI	298.7	38.0408	-84.6058	20161212	44	H		S	9999	46		W	2400	30	W	2400
GHCND:US LEXINGTOI	298.7	38.0408	-84.6058	20161213	35	H		S	9999	44		W	2400	32	W	2400
GHCND:US LEXINGTOI	298.7	38.0408	-84.6058	20161214	31	H		S	9999	36		W	2400	21	W	2400
GHCND:US LEXINGTOI	298.7	38.0408	-84.6058	20161215	20	H		S	9999	23		W	2400	11	W	2400
GHCND:US LEXINGTOI	298.7	38.0408	-84.6058	20161216	20	H		S	9999	41		W	2400	14	W	2400
GHCND:US LEXINGTOI	298.7	38.0408	-84.6058	20161217	50	H		S	9999	65		W	2400	38	W	2400
GHCND:US LEXINGTOI	298.7	38.0408	-84.6058	20161218	37	H		S	9999	51		W	2400	21	W	2400
GHCND:US LEXINGTOI	298.7	38.0408	-84.6058	20161219	23	H		S	9999	28		W	2400	19	W	2400
GHCND:US LEXINGTOI	298.7	38.0408	-84.6058	20161220	25	H		S	9999	39		W	2400	13	W	2400
GHCND:US LEXINGTOI	298.7	38.0408	-84.6058	20161221	32	H		S	9999	47		W	2400	25	W	2400
GHCND:US LEXINGTOI	298.7	38.0408	-84.6058	20161222	39	H		S	9999	44		W	2400	26	W	2400
GHCND:US LEXINGTOI	298.7	38.0408	-84.6058	20161223	36	H		S	9999	51		W	2400	23	W	2400
GHCND:US LEXINGTOI	298.7	38.0408	-84.6058	20161224	48	H		S	9999	50		W	2400	44	W	2400
GHCND:US LEXINGTOI	298.7	38.0408	-84.6058	20161225	48	H		S	9999	56		W	2400	44	W	2400
GHCND:US LEXINGTOI	298.7	38.0408	-84.6058	20161226	62	H		S	9999	74		W	2400	55	W	2400
GHCND:US LEXINGTOI	298.7	38.0408	-84.6058	20161227	50	H		S	9999	63		W	2400	31	W	2400
GHCND:US LEXINGTOI	298.7	38.0408	-84.6058	20161228	37	H		S	9999	51		W	2400	24	W	2400
GHCND:US LEXINGTOI	298.7	38.0408	-84.6058	20161229	43	H		S	9999	47		W	2400	35	W	2400
GHCND:US LEXINGTOI	298.7	38.0408	-84.6058	20161230	37	H		S	9999	40		W	2400	30	W	2400
GHCND:US LEXINGTOI	298.7	38.0408	-84.6058	20161231	35	H		S	9999	42		W	2400	31	W	2400
GHCND:US LEXINGTOI	298.7	38.0408	-84.6058	20170101	43	H		S	9999	47		W	2400	41	W	2400
GHCND:US LEXINGTOI	298.7	38.0408	-84.6058	20170102	52	H		S	9999	60		W	2400	47	W	2400
GHCND:US LEXINGTOI	298.7	38.0408	-84.6058	20170103	58	H		S	9999	59		W	2400	43	W	2400
GHCND:US LEXINGTOI	298.7	38.0408	-84.6058	20170104	37	H		S	9999	43		W	2400	22	W	2400
GHCND:US LEXINGTOI	298.7	38.0408	-84.6058	20170105	24	H		S	9999	25		W	2400	20	W	2400
GHCND:US LEXINGTOI	298.7	38.0408	-84.6058	20170106	16	H		S	9999	20		W	2400	10	W	2400
GHCND:US LEXINGTOI	298.7	38.0408	-84.6058	20170107	11	H		S	9999	16		W	2400	4	W	2400
GHCND:US LEXINGTOI	298.7	38.0408	-84.6058	20170108	12	H		S	9999	22		W	2400	6	W	2400
GHCND:US LEXINGTOI	298.7	38.0408	-84.6058	20170109	24	H		S	9999	37		W	2400	17	W	2400
GHCND:US LEXINGTOI	298.7	38.0408	-84.6058	20170110	42	H		S	9999	53		W	2400	36	W	2400
GHCND:US LEXINGTOI	298.7	38.0408	-84.6058	20170111	51	H		S	9999	60		W	2400	44	W	2400
GHCND:US LEXINGTOI	298.7	38.0408	-84.6058	20170112	63	H		S	9999	67		W	2400	41	W	2400
GHCND:US LEXINGTOI	298.7	38.0408	-84.6058	20170113	40	H		S	9999	41		W	2400	36	W	2400
GHCND:US LEXINGTOI	298.7	38.0408	-84.6058	20170114	40	H		S	9999	45		W	2400	38	W	2400
GHCND:US LEXINGTOI	298.7	38.0408	-84.6058	20170115	39	H		S	9999	41		W	2400	37	W	2400
GHCND:US LEXINGTOI	298.7	38.0408	-84.6058	20170116	47	H		S	9999	62		W	2400	41	W	2400
GHCND:US LEXINGTOI	298.7	38.0408	-84.6058	20170117	60	H		S	9999	67		W	2400	45	W	2400
GHCND:US LEXINGTOI	298.7	38.0408	-84.6058	20170118	44	H		S	9999	45		W	2400	36	W	2400
GHCND:US LEXINGTOI	298.7	38.0408	-84.6058	20170119	44	H		S	9999	57		W	2400	35	W	2400
GHCND:US LEXINGTOI	298.7	38.0408	-84.6058	20170120	56	H		S	9999	63		W	2400	51	W	2400
GHCND:US LEXINGTOI	298.7	38.0408	-84.6058	20170121	57	H		S	9999	64		W	2400	51	W	2400
GHCND:US LEXINGTOI	298.7	38.0408	-84.6058	20170122	54	H		S	9999	58		W	2400	47	W	2400
GHCND:US LEXINGTOI	298.7	38.0408	-84.6058	20170123	51	H		S	9999	54		W	2400	42	W	2400
GHCND:US LEXINGTOI	298.7	38.0408	-84.6058	20170124	42	H		S	9999	45		W	2400	37	W	2400
GHCND:US LEXINGTOI	298.7	38.0408	-84.6058	20170125	45	H		S	9999	58		W	2400	35	W	2400
GHCND:US LEXINGTOI	298.7	38.0408	-84.6058	20170126	41	H		S	9999	47		W	2400	32	W	2400
GHCND:US LEXINGTOI	298.7	38.0408	-84.6058	20170127	32	H		S	9999	34		W	2400	28	W	2400
GHCND:US LEXINGTOI	298.7	38.0408	-84.6058	20170128	34	H		S	9999	45		W	2400	24	W	2400
GHCND:US LEXINGTOI	298.7	38.0408	-84.6058	20170129	33	H		S	9999	35		W	2400	28	W	2400
GHCND:US LEXINGTOI	298.7	38.0408	-84.6058	20170130	29	H		S	9999	38		W	2400	21	W	2400
GHCND:US LEXINGTOI	298.7	38.0408	-84.6058	20170131	44	H		S	9999	52		W	2400	38	W	2400

GHCND:US	LEXINGTOI	298.7	38.0408	-84.6058	20170201	45	H		S	9999	53	W	2400	37	W	2400
GHCND:US	LEXINGTOI	298.7	38.0408	-84.6058	20170202	36	H		S	9999	42	W	2400	26	W	2400
GHCND:US	LEXINGTOI	298.7	38.0408	-84.6058	20170203	27	H		S	9999	33	W	2400	19	W	2400
GHCND:US	LEXINGTOI	298.7	38.0408	-84.6058	20170204	24	H		S	9999	40	W	2400	10	W	2400
GHCND:US	LEXINGTOI	298.7	38.0408	-84.6058	20170205	44	H		S	9999	56	W	2400	36	W	2400
GHCND:US	LEXINGTOI	298.7	38.0408	-84.6058	20170206	46	H		S	9999	63	W	2400	31	W	2400
GHCND:US	LEXINGTOI	298.7	38.0408	-84.6058	20170207	57	H		S	9999	61	W	2400	54	W	2400
GHCND:US	LEXINGTOI	298.7	38.0408	-84.6058	20170208	51	H		S	9999	57	W	2400	33	W	2400
GHCND:US	LEXINGTOI	298.7	38.0408	-84.6058	20170209	31	H		S	9999	33	W	2400	18	W	2400
GHCND:US	LEXINGTOI	298.7	38.0408	-84.6058	20170210	31	H		S	9999	57	W	2400	18	W	2400
GHCND:US	LEXINGTOI	298.7	38.0408	-84.6058	20170211	57	H		S	9999	65	W	2400	53	W	2400
GHCND:US	LEXINGTOI	298.7	38.0408	-84.6058	20170212	63	H		S	9999	68	W	2400	38	W	2400
GHCND:US	LEXINGTOI	298.7	38.0408	-84.6058	20170213	40	H		S	9999	50	W	2400	28	W	2400
GHCND:US	LEXINGTOI	298.7	38.0408	-84.6058	20170214	42	H		S	9999	55	W	2400	35	W	2400
GHCND:US	LEXINGTOI	298.7	38.0408	-84.6058	20170215	41	H		S	9999	47	W	2400	32	W	2400
GHCND:US	LEXINGTOI	298.7	38.0408	-84.6058	20170216	36	H		S	9999	50	W	2400	27	W	2400
GHCND:US	LEXINGTOI	298.7	38.0408	-84.6058	20170217	50	H		S	9999	67	W	2400	41	W	2400
GHCND:US	LEXINGTOI	298.7	38.0408	-84.6058	20170218	51	H		S	9999	57	W	2400	44	W	2400
GHCND:US	LEXINGTOI	298.7	38.0408	-84.6058	20170219	50	H		S	9999	60	W	2400	39	W	2400
GHCND:US	LEXINGTOI	298.7	38.0408	-84.6058	20170220	51	H		S	9999	71	W	2400	36	W	2400
GHCND:US	LEXINGTOI	298.7	38.0408	-84.6058	20170221	62	H		S	9999	72	W	2400	55	W	2400
GHCND:US	LEXINGTOI	298.7	38.0408	-84.6058	20170222	60	H		S	9999	68	W	2400	56	W	2400
GHCND:US	LEXINGTOI	298.7	38.0408	-84.6058	20170223	61	H		S	9999	69	W	2400	54	W	2400
GHCND:US	LEXINGTOI	298.7	38.0408	-84.6058	20170224	66	H		S	9999	79	W	2400	58	W	2400
GHCND:US	LEXINGTOI	298.7	38.0408	-84.6058	20170225	48	H		S	9999	61	W	2400	29	W	2400
GHCND:US	LEXINGTOI	298.7	38.0408	-84.6058	20170226	34	H		S	9999	49	W	2400	22	W	2400
GHCND:US	LEXINGTOI	298.7	38.0408	-84.6058	20170227	47	H		S	9999	59	W	2400	42	W	2400
GHCND:US	LEXINGTOI	298.7	38.0408	-84.6058	20170228	52	H		S	9999	64	W	2400	45	W	2400
GHCND:US	LEXINGTOI	298.7	38.0408	-84.6058	20170301	62	H		S	9999	69	W	2400	42	W	2400
GHCND:US	LEXINGTOI	298.7	38.0408	-84.6058	20170302	41	H		S	9999	49	W	2400	31	W	2400
GHCND:US	LEXINGTOI	298.7	38.0408	-84.6058	20170303	36	H		S	9999	42	W	2400	25	W	2400
GHCND:US	LEXINGTOI	298.7	38.0408	-84.6058	20170304	36	H		S	9999	55	W	2400	26	W	2400
GHCND:US	LEXINGTOI	298.7	38.0408	-84.6058	20170305	47	H		S	9999	69	W	2400	33	W	2400
GHCND:US	LEXINGTOI	298.7	38.0408	-84.6058	20170306	56	H		S	9999	65	W	2400	51	W	2400
GHCND:US	LEXINGTOI	298.7	38.0408	-84.6058	20170307	59	H		S	9999	63	W	2400	44	W	2400
GHCND:US	LEXINGTOI	298.7	38.0408	-84.6058	20170308	49	H		S	9999	63	W	2400	38	W	2400
GHCND:US	LEXINGTOI	298.7	38.0408	-84.6058	20170309	54	H		S	9999	71	W	2400	42	W	2400
GHCND:US	LEXINGTOI	298.7	38.0408	-84.6058	20170310	48	H		S	9999	58	W	2400	32	W	2400
GHCND:US	LEXINGTOI	298.7	38.0408	-84.6058	20170311	32	H		S	9999	39	W	2400	26	W	2400
GHCND:US	LEXINGTOI	298.7	38.0408	-84.6058	20170312	31	H		S	9999	43	W	2400	21	W	2400
GHCND:US	LEXINGTOI	298.7	38.0408	-84.6058	20170313	38	H		S	9999	53	W	2400	26	W	2400
GHCND:US	LEXINGTOI	298.7	38.0408	-84.6058	20170314	31	H		S	9999	36	W	2400	21	W	2400
GHCND:US	LEXINGTOI	298.7	38.0408	-84.6058	20170315	25	H		S	9999	36	W	2400	17	W	2400
GHCND:US	LEXINGTOI	298.7	38.0408	-84.6058	20170316	29	H		S	9999	44	W	2400	16	W	2400
GHCND:US	LEXINGTOI	298.7	38.0408	-84.6058	20170317	38	H		S	9999	51	W	2400	28	W	2400
GHCND:US	LEXINGTOI	298.7	38.0408	-84.6058	20170318	47	H		S	9999	52	W	2400	36	W	2400
GHCND:US	LEXINGTOI	298.7	38.0408	-84.6058	20170319	40	H		S	9999	52	W	2400	31	W	2400
GHCND:US	LEXINGTOI	298.7	38.0408	-84.6058	20170320	45	H		S	9999	67	W	2400	35	W	2400
GHCND:US	LEXINGTOI	298.7	38.0408	-84.6058	20170321	54	H		S	9999	62	W	2400	47	W	2400
GHCND:US	LEXINGTOI	298.7	38.0408	-84.6058	20170322	43	H		S	9999	47	W	2400	30	W	2400
GHCND:US	LEXINGTOI	298.7	38.0408	-84.6058	20170323	42	H		S	9999	65	W	2400	29	W	2400
GHCND:US	LEXINGTOI	298.7	38.0408	-84.6058	20170324	62	H		S	9999	78	W	2400	53	W	2400
GHCND:US	LEXINGTOI	298.7	38.0408	-84.6058	20170325	66	H		S	9999	77	W	2400	57	W	2400
GHCND:US	LEXINGTOI	298.7	38.0408	-84.6058	20170326	63	H		S	9999	70	W	2400	56	W	2400
GHCND:US	LEXINGTOI	298.7	38.0408	-84.6058	20170327	61	H		S	9999	73	W	2400	52	W	2400
GHCND:US	LEXINGTOI	298.7	38.0408	-84.6058	20170328	58	H		S	9999	63	W	2400	52	W	2400
GHCND:US	LEXINGTOI	298.7	38.0408	-84.6058	20170329	56	H		S	9999	65	W	2400	49	W	2400
GHCND:US	LEXINGTOI	298.7	38.0408	-84.6058	20170330	63	H		S	9999	81	W	2400	53	W	2400
GHCND:US	LEXINGTOI	298.7	38.0408	-84.6058	20170331	57	H		S	9999	59	W	2400	47	W	2400
GHCND:US	LEXINGTOI	298.7	38.0408	-84.6058	20170401	46	H		S	9999	49	W	2400	42	W	2400
GHCND:US	LEXINGTOI	298.7	38.0408	-84.6058	20170402	52	H		S	9999	67	W	2400	45	W	2400
GHCND:US	LEXINGTOI	298.7	38.0408	-84.6058	20170403	63	H		S	9999	70	W	2400	59	W	2400
GHCND:US	LEXINGTOI	298.7	38.0408	-84.6058	20170404	62	H		S	9999	72	W	2400	53	W	2400
GHCND:US	LEXINGTOI	298.7	38.0408	-84.6058	20170405	63	H		S	9999	81	W	2400	50	W	2400
GHCND:US	LEXINGTOI	298.7	38.0408	-84.6058	20170406	50	H		S	9999	56	W	2400	42	W	2400
GHCND:US	LEXINGTOI	298.7	38.0408	-84.6058	20170407	45	H		S	9999	57	W	2400	36	W	2400
GHCND:US	LEXINGTOI	298.7	38.0408	-84.6058	20170408	49	H		S	9999	63	W	2400	34	W	2400
GHCND:US	LEXINGTOI	298.7	38.0408	-84.6058	20170409	59	H		S	9999	77	W	2400	46	W	2400
GHCND:US	LEXINGTOI	298.7	38.0408	-84.6058	20170410	69	H		S	9999	81	W	2400	59	W	2400
GHCND:US	LEXINGTOI	298.7	38.0408	-84.6058	20170411	66	H		S	9999	71	W	2400	56	W	2400
GHCND:US	LEXINGTOI	298.7	38.0408	-84.6058	20170412	59	H		S	9999	71	W	2400	48	W	2400
GHCND:US	LEXINGTOI	298.7	38.0408	-84.6058	20170413	64	H		S	9999	78	W	2400	52	W	2400
GHCND:US	LEXINGTOI	298.7	38.0408	-84.6058	20170414	68	H		S	9999	82	W	2400	50	W	2400
GHCND:US	LEXINGTOI	298.7	38.0408	-84.6058	20170415	73	H		S	9999	83	W	2400	64	W	2400
GHCND:US	LEXINGTOI	298.7	38.0408	-84.6058	20170416	69	H		S	9999	76	W	2400	61	W	2400
GHCND:US	LEXINGTOI	298.7	38.0408	-84.6058	20170417	65	H		S	9999	75	W	2400	60	W	2400
GHCND:US	LEXINGTOI	298.7	38.0408	-84.6058	20170418	65	H		S	9999	73	W	2400	60	W	2400
GHCND:US	LEXINGTOI	298.7	38.0408	-84.6058	20170419	69	H		S	9999	81	W	2400	62	W	2400
GHCND:US	LEXINGTOI	298.7	38.0408	-84.6058	20170420	71	H		S	9999	83	W	2400	63	W	2400
GHCND:US	LEXINGTOI	298.7	38.0408	-84.6058	20170421	66	H		S	9999	69	W	2400	54	W	2400
GHCND:US	LEXINGTOI	298.7	38.0408	-84.6058	20170422	52	H		S	9999	54	W	2400	45	W	2400
GHCND:US	LEXINGTOI	298.7	38.0408	-84.6058	20170423	49	H		S	9999	57	W	2400	43	W	2400
GHCND:US	LEXINGTOI	298.7	38.0408	-84.6058	20170424	60	H		S	9999	70	W	2400	54	W	2400
GHCND:US	LEXINGTOI	298.7	38.0408	-84.6058	20170425	62	H		S	9999	74	W	2400	51	W	2400
GHCND:US	LEXINGTOI	298.7	38.0408	-84.6058	20170426	68	H		S	9999	83	W	2400	56	W	2400
GHCND:US	LEXINGTOI	298.7	38.0408	-84.6058	20170427	69	H		S	9999	75	W	2400	48	W	2400
GHCND:US	LEXINGTOI	298.7	38.0408	-84.6058	20170428	61	H		S	9999	81	W	2400	45	W	2400
GHCND:US	LEXINGTOI	298.7	38.0408	-84.6058	20170429	75	H		S	9999	86	W	2400	64	W	2400
GHCND:US	LEXINGTOI	298.7	38.0408	-84.6058	20170430	76	H		S	9999	84	W	2400	67	W	2400
GHCND:US	NASHVILLE	182.9	36.11889	-86.6892	20150901	79	H		S	9999	90	W	2400	67	W	2400
GHCND:US	NASHVILLE	182.9	36.11889	-86.6892	20150902	80	H		S	9999	93	W	2400	70	W	2400
GHCND:US	NASHVILLE	182.9	36.11889	-86.6892	20150903	83	H		S	9999	95	W	2400	73	W	2400
GHCND:US	NASHVILLE	182.9	36.11889	-86.6892	20150904	83	H		S	9999	95	W	2400	71	W	2400
GHCND:US	NASHVILLE	182.9	36.11889	-86.6892	20150905	82	H		S	9999	95	W	2400	70	W	2400
GHCND:US	NASHVILLE	182.9	36.11889	-86.6892	20150906	80	H		S	9999	92	W	2400	70	W	2400
GHCND:US	NASHVILLE	182.9	36.11889	-86.6892	20150907	80	H		S	9999	91	W	2400	69	W	2400
GHCND:US	NASHVILLE	182.9	36.11889	-86.6892	20150908	80	H		S	9999	92	W	2400	68	W	2400
GHCND:US	NASHVILLE	182.9	36.11889	-86.6892	20150909	79	H		S	9999	92	W	2400	72	W	2400
GHCND:US	NASHVILLE	182.9	36.11889	-86.6892	20150910	76	H		S	9999	87	W	2400	67	W	2400
GHCND:US	NASHVILLE	182.9	36.11889	-86.6892	20150911	72	H		S	9999	87	W	2400	64	W	2400
GHCND:US	NASHVILLE	182.9	36.11889	-86.6892	20150912	67	H		S	9999	75	W	2400	56	W	2400
GHCND:US	NASHVILLE	182.9	36.11889	-86.6892	20150913	61	H		S	9999	74	W	2400	50	W	2400
GHCND:US	NASHVILLE	182.9	36.11889	-86.6892	20150914	63	H		S	9999	80	W	2400	49	W	2400
GHCND:US	NASHVILLE	182.9	36.11889	-86.6892	20150915	68	H		S	9999	84	W	2400	54	W	2400
GHCND:US	NASHVILLE	182.9	36.11889	-86.6892	20150916	71	H		S	9999	85	W	2400	59	W	2400
GHCND:US	NASHVILLE	182.9	36.11889	-86.6892	20150917	71	H		S	9999	86	W	2400	58	W	2400
GHCND:US	NASHVILLE	182.9	36.11889	-86.6892	20150918	73	H		S	9999	89	W	2400	59	W	2400
GHCND:US	NASHVILLE	182.9	36.11889	-86.6892	20150919	75	H		S	9999	90	W	2400	63	W	2400
GHCND:US	NASHVILLE	182.9	36.11889	-86.6892	20150920	72	H		S	9999	83	W	2400	61	W	2400
GHCND:US	NASHVILLE	182.9	36.11889	-86.6892	20150921	69	H		S	9999	80	W	2400	56	W	2400
GHCND:US	NASHVILLE	182.9	36.11889	-86.6892	20150922	67	H		S	9999	84	W	2400	52	W	2400
GHCND:US	NASHVILLE	182.9	36.11889	-86.6892	20150923	70	H		S	9999	87	W	2400	53	W	2400
GHCND:US	NASHVILLE	182.9	36.11889	-86.6892	20150924	74	H		S	9999	89	W	2400	59	W	2400
GHCND:US	NASHVILLE	182.9	36.11889	-86.6892	20150925	71	H		S	9999	77	W	2400	65	W	2400
GHCND:US	NASHVILLE	182.9	36.11889	-86.6892	20150926	68	H		S	9999	76	W	2400	64	W	2400
GHCND:US	NASHVILLE	182.9	36.11889	-86.6892	20150927	72	H		S	9999	81	W	2400	67	W	2400
GHCND:US	NASHVILLE	182.9	36.11889	-86.6892	20150928	73	H		S	9999	80	W	2400	68	W	2400
GHCND:US	NASHVILLE	182.9	36.11889	-86.6892	20150929	73	H		S	9999	78	W	2400	69	W	2400
GHCND:US	NASHVILLE	182.9	36.11889	-86.6892	20150930	69	H		S	9999	71	W	2400	62	W	2400
GHCND:US	NASHVILLE	182.9	36.11889	-86.6892	20151001	62	H		S	9999	63	W	2400	57	W	2400
GHCND:US	NASHVILLE	182.9	36.11889	-86.6892	20151002	57	H		S	9999	59	W	2400	54	W	2400
GHCND:US	NASHVILLE	182.9	36.11889	-86.6892	20151003	53	H		S	9999	55	W	2400	51	W	2400
GHCND:US	NASHVILLE	182.9	36.11889	-86.6892	20151004	59	H		S	9999	77	W	2400	53	W	2400
GHCND:US	NASHVILLE	182.9	36.11889	-86.6892	20151005	70	H		S	9999	85	W	2400	57	W	2400

GHCND:US NASHVILLE	182.9	36.11889	-86.6892	20151006	74	H		S	9999	87		W	2400	61		W	2400
GHCND:US NASHVILLE	182.9	36.11889	-86.6892	20151007	72	H		S	9999	86		W	2400	59		W	2400
GHCND:US NASHVILLE	182.9	36.11889	-86.6892	20151008	71	H		S	9999	87		W	2400	59		W	2400
GHCND:US NASHVILLE	182.9	36.11889	-86.6892	20151009	72	H		S	9999	85		W	2400	62		W	2400
GHCND:US NASHVILLE	182.9	36.11889	-86.6892	20151010	64	H		S	9999	71		W	2400	50		W	2400
GHCND:US NASHVILLE	182.9	36.11889	-86.6892	20151011	58	H		S	9999	73		W	2400	45		W	2400
GHCND:US NASHVILLE	182.9	36.11889	-86.6892	20151012	63	H		S	9999	83		W	2400	50		W	2400
GHCND:US NASHVILLE	182.9	36.11889	-86.6892	20151013	66	H		S	9999	75		W	2400	51		W	2400
GHCND:US NASHVILLE	182.9	36.11889	-86.6892	20151014	61	H		S	9999	79		W	2400	46		W	2400
GHCND:US NASHVILLE	182.9	36.11889	-86.6892	20151015	62	H		S	9999	81		W	2400	47		W	2400
GHCND:US NASHVILLE	182.9	36.11889	-86.6892	20151016	65	H		S	9999	71		W	2400	44		W	2400
GHCND:US NASHVILLE	182.9	36.11889	-86.6892	20151017	52	H		S	9999	63		W	2400	39		W	2400
GHCND:US NASHVILLE	182.9	36.11889	-86.6892	20151018	50	H		S	9999	63		W	2400	38		W	2400
GHCND:US NASHVILLE	182.9	36.11889	-86.6892	20151019	51	H		S	9999	71		W	2400	34		W	2400
GHCND:US NASHVILLE	182.9	36.11889	-86.6892	20151020	57	H		S	9999	73		W	2400	42		W	2400
GHCND:US NASHVILLE	182.9	36.11889	-86.6892	20151021	61	H		S	9999	79		W	2400	46		W	2400
GHCND:US NASHVILLE	182.9	36.11889	-86.6892	20151022	64	H		S	9999	81		W	2400	50		W	2400
GHCND:US NASHVILLE	182.9	36.11889	-86.6892	20151023	64	H		S	9999	82		W	2400	51		W	2400
GHCND:US NASHVILLE	182.9	36.11889	-86.6892	20151024	70	H		S	9999	74		W	2400	65		W	2400
GHCND:US NASHVILLE	182.9	36.11889	-86.6892	20151025	62	H		S	9999	69		W	2400	57		W	2400
GHCND:US NASHVILLE	182.9	36.11889	-86.6892	20151026	59	H		S	9999	63		W	2400	56		W	2400
GHCND:US NASHVILLE	182.9	36.11889	-86.6892	20151027	60	H		S	9999	61		W	2400	58		W	2400
GHCND:US NASHVILLE	182.9	36.11889	-86.6892	20151028	64	H		S	9999	72		W	2400	56		W	2400
GHCND:US NASHVILLE	182.9	36.11889	-86.6892	20151029	61	H		S	9999	71		W	2400	45		W	2400
GHCND:US NASHVILLE	182.9	36.11889	-86.6892	20151030	52	H		S	9999	64		W	2400	38		W	2400
GHCND:US NASHVILLE	182.9	36.11889	-86.6892	20151031	56	H		S	9999	64		W	2400	51		W	2400
GHCND:US NASHVILLE	182.9	36.11889	-86.6892	20151101	60	H		S	9999	63		W	2400	59		W	2400
GHCND:US NASHVILLE	182.9	36.11889	-86.6892	20151102	63	H		S	9999	72		W	2400	57		W	2400
GHCND:US NASHVILLE	182.9	36.11889	-86.6892	20151103	63	H		S	9999	72		W	2400	56		W	2400
GHCND:US NASHVILLE	182.9	36.11889	-86.6892	20151104	66	H		S	9999	76		W	2400	59		W	2400
GHCND:US NASHVILLE	182.9	36.11889	-86.6892	20151105	70	H		S	9999	80		W	2400	66		W	2400
GHCND:US NASHVILLE	182.9	36.11889	-86.6892	20151106	70	H		S	9999	75		W	2400	60		W	2400
GHCND:US NASHVILLE	182.9	36.11889	-86.6892	20151107	60	H		S	9999	60		W	2400	50		W	2400
GHCND:US NASHVILLE	182.9	36.11889	-86.6892	20151108	54	H		S	9999	64		W	2400	43		W	2400
GHCND:US NASHVILLE	182.9	36.11889	-86.6892	20151109	55	H		S	9999	57		W	2400	50		W	2400
GHCND:US NASHVILLE	182.9	36.11889	-86.6892	20151110	57	H		S	9999	67		W	2400	45		W	2400
GHCND:US NASHVILLE	182.9	36.11889	-86.6892	20151111	55	H		S	9999	74		W	2400	41		W	2400
GHCND:US NASHVILLE	182.9	36.11889	-86.6892	20151112	63	H		S	9999	66		W	2400	49		W	2400
GHCND:US NASHVILLE	182.9	36.11889	-86.6892	20151113	52	H		S	9999	62		W	2400	37		W	2400
GHCND:US NASHVILLE	182.9	36.11889	-86.6892	20151114	46	H		S	9999	62		W	2400	31		W	2400
GHCND:US NASHVILLE	182.9	36.11889	-86.6892	20151115	47	H		S	9999	64		W	2400	34		W	2400
GHCND:US NASHVILLE	182.9	36.11889	-86.6892	20151116	49	H		S	9999	58		W	2400	42		W	2400
GHCND:US NASHVILLE	182.9	36.11889	-86.6892	20151117	62	H		S	9999	74		W	2400	55		W	2400
GHCND:US NASHVILLE	182.9	36.11889	-86.6892	20151118	65	H		S	9999	68		W	2400	51		W	2400
GHCND:US NASHVILLE	182.9	36.11889	-86.6892	20151119	55	H		S	9999	66		W	2400	43		W	2400
GHCND:US NASHVILLE	182.9	36.11889	-86.6892	20151120	48	H		S	9999	58		W	2400	35		W	2400
GHCND:US NASHVILLE	182.9	36.11889	-86.6892	20151121	49	H		S	9999	66		W	2400	34		W	2400
GHCND:US NASHVILLE	182.9	36.11889	-86.6892	20151122	37	H		S	9999	43		W	2400	26		W	2400
GHCND:US NASHVILLE	182.9	36.11889	-86.6892	20151123	36	H		S	9999	56		W	2400	22		W	2400
GHCND:US NASHVILLE	182.9	36.11889	-86.6892	20151124	43	H		S	9999	61		W	2400	29		W	2400
GHCND:US NASHVILLE	182.9	36.11889	-86.6892	20151125	50	H		S	9999	66		W	2400	39		W	2400
GHCND:US NASHVILLE	182.9	36.11889	-86.6892	20151126	59	H		S	9999	72		W	2400	52		W	2400
GHCND:US NASHVILLE	182.9	36.11889	-86.6892	20151127	62	H		S	9999	70		W	2400	55		W	2400
GHCND:US NASHVILLE	182.9	36.11889	-86.6892	20151128	63	H		S	9999	65		W	2400	60		W	2400
GHCND:US NASHVILLE	182.9	36.11889	-86.6892	20151129	60	H		S	9999	62		W	2400	51		W	2400
GHCND:US NASHVILLE	182.9	36.11889	-86.6892	20151130	53	H		S	9999	63		W	2400	50		W	2400
GHCND:US NASHVILLE	182.9	36.11889	-86.6892	20151201	58	H		S	9999	64		W	2400	51		W	2400
GHCND:US NASHVILLE	182.9	36.11889	-86.6892	20151202	50	H		S	9999	54		W	2400	39		W	2400
GHCND:US NASHVILLE	182.9	36.11889	-86.6892	20151203	41	H		S	9999	48		W	2400	33		W	2400
GHCND:US NASHVILLE	182.9	36.11889	-86.6892	20151204	40	H		S	9999	56		W	2400	28		W	2400
GHCND:US NASHVILLE	182.9	36.11889	-86.6892	20151205	42	H		S	9999	60		W	2400	28		W	2400
GHCND:US NASHVILLE	182.9	36.11889	-86.6892	20151206	44	H		S	9999	62		W	2400	30		W	2400
GHCND:US NASHVILLE	182.9	36.11889	-86.6892	20151207	51	H		S	9999	60		W	2400	38		W	2400
GHCND:US NASHVILLE	182.9	36.11889	-86.6892	20151208	46	H		S	9999	64		W	2400	31		W	2400
GHCND:US NASHVILLE	182.9	36.11889	-86.6892	20151209	51	H		S	9999	59		W	2400	43		W	2400
GHCND:US NASHVILLE	182.9	36.11889	-86.6892	20151210	51	H		S	9999	62		W	2400	40		W	2400
GHCND:US NASHVILLE	182.9	36.11889	-86.6892	20151211	62	H		S	9999	73		W	2400	54		W	2400
GHCND:US NASHVILLE	182.9	36.11889	-86.6892	20151212	67	H		S	9999	70		W	2400	56		W	2400
GHCND:US NASHVILLE	182.9	36.11889	-86.6892	20151213	65	H		S	9999	76		W	2400	58		W	2400
GHCND:US NASHVILLE	182.9	36.11889	-86.6892	20151214	63	H		S	9999	71		W	2400	52		W	2400
GHCND:US NASHVILLE	182.9	36.11889	-86.6892	20151215	55	H		S	9999	68		W	2400	43		W	2400
GHCND:US NASHVILLE	182.9	36.11889	-86.6892	20151216	53	H		S	9999	70		W	2400	40		W	2400
GHCND:US NASHVILLE	182.9	36.11889	-86.6892	20151217	51	H		S	9999	57		W	2400	33		W	2400
GHCND:US NASHVILLE	182.9	36.11889	-86.6892	20151218	37	H		S	9999	42		W	2400	28		W	2400
GHCND:US NASHVILLE	182.9	36.11889	-86.6892	20151219	39	H		S	9999	52		W	2400	29		W	2400
GHCND:US NASHVILLE	182.9	36.11889	-86.6892	20151220	40	H		S	9999	57		W	2400	28		W	2400
GHCND:US NASHVILLE	182.9	36.11889	-86.6892	20151221	53	H		S	9999	61		W	2400	48		W	2400
GHCND:US NASHVILLE	182.9	36.11889	-86.6892	20151222	62	H		S	9999	70		W	2400	56		W	2400
GHCND:US NASHVILLE	182.9	36.11889	-86.6892	20151223	66	H		S	9999	70		W	2400	64		W	2400
GHCND:US NASHVILLE	182.9	36.11889	-86.6892	20151224	66	H		S	9999	74		W	2400	54		W	2400
GHCND:US NASHVILLE	182.9	36.11889	-86.6892	20151225	62	H		S	9999	69		W	2400	56		W	2400
GHCND:US NASHVILLE	182.9	36.11889	-86.6892	20151226	64	H		S	9999	75		W	2400	57		W	2400
GHCND:US NASHVILLE	182.9	36.11889	-86.6892	20151227	71	H		S	9999	76		W	2400	59		W	2400
GHCND:US NASHVILLE	182.9	36.11889	-86.6892	20151228	65	H		S	9999	74		W	2400	52		W	2400
GHCND:US NASHVILLE	182.9	36.11889	-86.6892	20151229	53	H		S	9999	53		W	2400	44		W	2400
GHCND:US NASHVILLE	182.9	36.11889	-86.6892	20151230	47	H		S	9999	50		W	2400	44		W	2400
GHCND:US NASHVILLE	182.9	36.11889	-86.6892	20151231	42	H		S	9999	44		W	2400	35		W	2400
GHCND:US NASHVILLE	182.9	36.11889	-86.6892	20160101	37	H		S	9999	45		W	2400	32		W	2400
GHCND:US NASHVILLE	182.9	36.11889	-86.6892	20160102	36	H		S	9999	51		W	2400	24		W	2400
GHCND:US NASHVILLE	182.9	36.11889	-86.6892	20160103	39	H		S	9999	55		W	2400	29		W	2400
GHCND:US NASHVILLE	182.9	36.11889	-86.6892	20160104	36	H		S	9999	39		W	2400	27		W	2400
GHCND:US NASHVILLE	182.9	36.11889	-86.6892	20160105	32	H		S	9999	44		W	2400	24		W	2400
GHCND:US NASHVILLE	182.9	36.11889	-86.6892	20160106	34	H		S	9999	48		W	2400	25		W	2400
GHCND:US NASHVILLE	182.9	36.11889	-86.6892	20160107	39	H		S	9999	56		W	2400	28		W	2400
GHCND:US NASHVILLE	182.9	36.11889	-86.6892	20160108	53	H		S	9999	59		W	2400	47		W	2400
GHCND:US NASHVILLE	182.9	36.11889	-86.6892	20160109	51	H		S	9999	57		W	2400	46		W	2400
GHCND:US NASHVILLE	182.9	36.11889	-86.6892	20160110	36	H		S	9999	48		W	2400	17		W	2400
GHCND:US NASHVILLE	182.9	36.11889	-86.6892	20160111	24	H		S	9999	40		W	2400	13		W	2400
GHCND:US NASHVILLE	182.9	36.11889	-86.6892	20160112	39	H		S	9999	49		W	2400	23		W	2400
GHCND:US NASHVILLE	182.9	36.11889	-86.6892	20160113	30	H		S	9999	44		W	2400	20		W	2400
GHCND:US NASHVILLE	182.9	36.11889	-86.6892	20160114	45	H		S	9999	62		W	2400	36		W	2400
GHCND:US NASHVILLE	182.9	36.11889	-86.6892	20160115	47	H		S	9999	52		W	2400	42		W	2400
GHCND:US NASHVILLE	182.9	36.11889	-86.6892	20160116	41	H		S	9999	43		W	2400	34		W	2400
GHCND:US NASHVILLE	182.9	36.11889	-86.6892	20160117	35	H		S	9999	42		W	2400	19		W	2400
GHCND:US NASHVILLE	182.9	36.11889	-86.6892	20160118	21	H		S	9999	25		W	2400	12		W	2400
GHCND:US NASHVILLE	182.9	36.11889	-86.6892	20160119	19	H		S	9999	28		W	2400	14		W	2400
GHCND:US NASHVILLE	182.9	36.11889	-86.6892	20160120	29	H		S	9999	33		W	2400	28		W	2400
GHCND:US NASHVILLE	182.9	36.11889	-86.6892	20160121	32	H		S	9999	36		W	2400	30		W	2400
GHCND:US NASHVILLE	182.9	36.11889	-86.6892	20160122	32	H		S	9999	35		W	2400	26		W	2400
GHCND:US NASHVILLE	182.9	36.11889	-86.6892	20160123	27	H		S	9999	30		W	2400	17		W	2400
GHCND:US NASHVILLE	182.9	36.11889	-86.6892	20160124	23	H		S	9999	39		W	2400	12		W	2400
GHCND:US NASHVILLE	182.9	36.11889	-86.6892	20160125	38	H		S	9999	56		W	2400	28		W	2400
GHCND:US NASHVILLE	182.9	36.11889	-86.6892	20160126	49	H		S	9999	57		W	2400	33		W	2400
GHCND:US NASHVILLE	182.9	36.11889	-86.6892	20160127	36	H		S	9999	43		W	2400	26		W	2400
GHCND:US NASHVILLE	182.9	36.11889	-86.6892	20160128	34	H		S	9999	55		W	2400	20		W	2400
GHCND:US NASHVILLE	182.9	36.11889	-86.6892	20160129	43	H		S	9999	52		W	2400	32		W	2400
GHCND:US NASHVILLE	182.9	36.11889	-86.6892	20160130	47	H		S	9999	69		W	2400	32		W	2400
GHCND:US NASHVILLE	182.9	36.11889	-86.6892	20160131	62	H		S	9999	72		W	2400	54		W	2400
GHCND:US NASHVILLE	182.9	36.11889	-86.6892	20160201	57	H		S	9999	64		W	2400	46		W	2400
GHCND:US NASHVILLE	182.9	36.11889	-86.6892	20160202	57	H		S	9999	75		W	2400	46		W	2400
GHCND:US NASHVILLE	182.9	36.11889	-86.6892	20160203	59	H		S	9999	60		W	2400	41		W	2400
GHCND:US NASHVILLE	182.9	36.11889	-86.6892	20160204	40	H		S	9999	44		W	2400	29		W	2400
GHCND:US NASHVILLE	182.9	36.11889	-86.6892	20160205	35	H		S	9999	50		W	2400	23		W	2400
GHCND:US NASHVILLE	182.9	36.11889	-86.6892	20160206	40	H		S	9999	54		W	2400	27		W	2400

GHCND:US NASHVILLE	182.9	36.11889	-86.6892	20160207	41	H		S	9999	58		W	2400	27		W	2400
GHCND:US NASHVILLE	182.9	36.11889	-86.6892	20160208	44	H		S	9999	48		W	2400	27		W	2400
GHCND:US NASHVILLE	182.9	36.11889	-86.6892	20160209	27	H		S	9999	27		W	2400	21		W	2400
GHCND:US NASHVILLE	182.9	36.11889	-86.6892	20160210	24	H		S	9999	31		W	2400	19		W	2400
GHCND:US NASHVILLE	182.9	36.11889	-86.6892	20160211	31	H		S	9999	44		W	2400	26		W	2400
GHCND:US NASHVILLE	182.9	36.11889	-86.6892	20160212	36	H		S	9999	46		W	2400	27		W	2400
GHCND:US NASHVILLE	182.9	36.11889	-86.6892	20160213	28	H		S	9999	33		W	2400	20		W	2400
GHCND:US NASHVILLE	182.9	36.11889	-86.6892	20160214	29	H		S	9999	39		W	2400	27		W	2400
GHCND:US NASHVILLE	182.9	36.11889	-86.6892	20160215	38	H		S	9999	44		W	2400	33		W	2400
GHCND:US NASHVILLE	182.9	36.11889	-86.6892	20160216	42	H		S	9999	46		W	2400	37		W	2400
GHCND:US NASHVILLE	182.9	36.11889	-86.6892	20160217	39	H		S	9999	43		W	2400	31		W	2400
GHCND:US NASHVILLE	182.9	36.11889	-86.6892	20160218	40	H		S	9999	62		W	2400	27		W	2400
GHCND:US NASHVILLE	182.9	36.11889	-86.6892	20160219	58	H		S	9999	72		W	2400	51		W	2400
GHCND:US NASHVILLE	182.9	36.11889	-86.6892	20160220	64	H		S	9999	69		W	2400	61		W	2400
GHCND:US NASHVILLE	182.9	36.11889	-86.6892	20160221	63	H		S	9999	67		W	2400	56		W	2400
GHCND:US NASHVILLE	182.9	36.11889	-86.6892	20160222	54	H		S	9999	57		W	2400	47		W	2400
GHCND:US NASHVILLE	182.9	36.11889	-86.6892	20160223	50	H		S	9999	59		W	2400	45		W	2400
GHCND:US NASHVILLE	182.9	36.11889	-86.6892	20160224	51	H		S	9999	59		W	2400	37		W	2400
GHCND:US NASHVILLE	182.9	36.11889	-86.6892	20160225	40	H		S	9999	43		W	2400	36		W	2400
GHCND:US NASHVILLE	182.9	36.11889	-86.6892	20160226	40	H		S	9999	50		W	2400	32		W	2400
GHCND:US NASHVILLE	182.9	36.11889	-86.6892	20160227	44	H		S	9999	62		W	2400	28		W	2400
GHCND:US NASHVILLE	182.9	36.11889	-86.6892	20160228	54	H		S	9999	70		W	2400	40		W	2400
GHCND:US NASHVILLE	182.9	36.11889	-86.6892	20160229	60	H		S	9999	67		W	2400	45		W	2400
GHCND:US NASHVILLE	182.9	36.11889	-86.6892	20160301	53	H		S	9999	66		W	2400	36		W	2400
GHCND:US NASHVILLE	182.9	36.11889	-86.6892	20160302	40	H		S	9999	49		W	2400	32		W	2400
GHCND:US NASHVILLE	182.9	36.11889	-86.6892	20160303	39	H		S	9999	42		W	2400	36		W	2400
GHCND:US NASHVILLE	182.9	36.11889	-86.6892	20160304	44	H		S	9999	50		W	2400	34		W	2400
GHCND:US NASHVILLE	182.9	36.11889	-86.6892	20160305	44	H		S	9999	65		W	2400	30		W	2400
GHCND:US NASHVILLE	182.9	36.11889	-86.6892	20160306	49	H		S	9999	66		W	2400	33		W	2400
GHCND:US NASHVILLE	182.9	36.11889	-86.6892	20160307	58	H		S	9999	72		W	2400	50		W	2400
GHCND:US NASHVILLE	182.9	36.11889	-86.6892	20160308	63	H		S	9999	76		W	2400	51		W	2400
GHCND:US NASHVILLE	182.9	36.11889	-86.6892	20160309	68	H		S	9999	77		W	2400	60		W	2400
GHCND:US NASHVILLE	182.9	36.11889	-86.6892	20160310	70	H		S	9999	76		W	2400	62		W	2400
GHCND:US NASHVILLE	182.9	36.11889	-86.6892	20160311	60	H		S	9999	62		W	2400	56		W	2400
GHCND:US NASHVILLE	182.9	36.11889	-86.6892	20160312	64	H		S	9999	76		W	2400	59		W	2400
GHCND:US NASHVILLE	182.9	36.11889	-86.6892	20160313	65	H		S	9999	73		W	2400	57		W	2400
GHCND:US NASHVILLE	182.9	36.11889	-86.6892	20160314	64	H		S	9999	72		W	2400	54		W	2400
GHCND:US NASHVILLE	182.9	36.11889	-86.6892	20160315	65	H		S	9999	87		W	2400	48		W	2400
GHCND:US NASHVILLE	182.9	36.11889	-86.6892	20160316	71	H		S	9999	76		W	2400	53		W	2400
GHCND:US NASHVILLE	182.9	36.11889	-86.6892	20160317	59	H		S	9999	70		W	2400	41		W	2400
GHCND:US NASHVILLE	182.9	36.11889	-86.6892	20160318	57	H		S	9999	71		W	2400	39		W	2400
GHCND:US NASHVILLE	182.9	36.11889	-86.6892	20160319	55	H		S	9999	59		W	2400	43		W	2400
GHCND:US NASHVILLE	182.9	36.11889	-86.6892	20160320	44	H		S	9999	48		W	2400	37		W	2400
GHCND:US NASHVILLE	182.9	36.11889	-86.6892	20160321	44	H		S	9999	59		W	2400	35		W	2400
GHCND:US NASHVILLE	182.9	36.11889	-86.6892	20160322	51	H		S	9999	70		W	2400	35		W	2400
GHCND:US NASHVILLE	182.9	36.11889	-86.6892	20160323	63	H		S	9999	74		W	2400	56		W	2400
GHCND:US NASHVILLE	182.9	36.11889	-86.6892	20160324	64	H		S	9999	67		W	2400	50		W	2400
GHCND:US NASHVILLE	182.9	36.11889	-86.6892	20160325	50	H		S	9999	50		W	2400	40		W	2400
GHCND:US NASHVILLE	182.9	36.11889	-86.6892	20160326	51	H		S	9999	75		W	2400	35		W	2400
GHCND:US NASHVILLE	182.9	36.11889	-86.6892	20160327	64	H		S	9999	71		W	2400	53		W	2400
GHCND:US NASHVILLE	182.9	36.11889	-86.6892	20160328	55	H		S	9999	63		W	2400	45		W	2400
GHCND:US NASHVILLE	182.9	36.11889	-86.6892	20160329	53	H		S	9999	65		W	2400	39		W	2400
GHCND:US NASHVILLE	182.9	36.11889	-86.6892	20160330	58	H		S	9999	77		W	2400	43		W	2400
GHCND:US NASHVILLE	182.9	36.11889	-86.6892	20160331	67	H		S	9999	76		W	2400	57		W	2400
GHCND:US NASHVILLE	182.9	36.11889	-86.6892	20160401	64	H		S	9999	69		W	2400	53		W	2400
GHCND:US NASHVILLE	182.9	36.11889	-86.6892	20160402	55	H		S	9999	64		W	2400	44		W	2400
GHCND:US NASHVILLE	182.9	36.11889	-86.6892	20160403	53	H		S	9999	68		W	2400	37		W	2400
GHCND:US NASHVILLE	182.9	36.11889	-86.6892	20160404	64	H		S	9999	79		W	2400	47		W	2400
GHCND:US NASHVILLE	182.9	36.11889	-86.6892	20160405	51	H		S	9999	60		W	2400	37		W	2400
GHCND:US NASHVILLE	182.9	36.11889	-86.6892	20160406	54	H		S	9999	66		W	2400	41		W	2400
GHCND:US NASHVILLE	182.9	36.11889	-86.6892	20160407	55	H		S	9999	66		W	2400	44		W	2400
GHCND:US NASHVILLE	182.9	36.11889	-86.6892	20160408	50	H		S	9999	58		W	2400	40		W	2400
GHCND:US NASHVILLE	182.9	36.11889	-86.6892	20160409	46	H		S	9999	55		W	2400	37		W	2400
GHCND:US NASHVILLE	182.9	36.11889	-86.6892	20160410	49	H		S	9999	71		W	2400	37		W	2400
GHCND:US NASHVILLE	182.9	36.11889	-86.6892	20160411	63	H		S	9999	71		W	2400	52		W	2400
GHCND:US NASHVILLE	182.9	36.11889	-86.6892	20160412	55	H		S	9999	65		W	2400	45		W	2400
GHCND:US NASHVILLE	182.9	36.11889	-86.6892	20160413	55	H		S	9999	70		W	2400	41		W	2400
GHCND:US NASHVILLE	182.9	36.11889	-86.6892	20160414	63	H		S	9999	74		W	2400	55		W	2400
GHCND:US NASHVILLE	182.9	36.11889	-86.6892	20160415	66	H		S	9999	79		W	2400	56		W	2400
GHCND:US NASHVILLE	182.9	36.11889	-86.6892	20160416	65	H		S	9999	79		W	2400	49		W	2400
GHCND:US NASHVILLE	182.9	36.11889	-86.6892	20160417	67	H		S	9999	82		W	2400	53		W	2400
GHCND:US NASHVILLE	182.9	36.11889	-86.6892	20160418	68	H		S	9999	85		W	2400	49		W	2400
GHCND:US NASHVILLE	182.9	36.11889	-86.6892	20160419	67	H		S	9999	83		W	2400	52		W	2400
GHCND:US NASHVILLE	182.9	36.11889	-86.6892	20160420	71	H		S	9999	85		W	2400	57		W	2400
GHCND:US NASHVILLE	182.9	36.11889	-86.6892	20160421	70	H		S	9999	76		W	2400	60		W	2400
GHCND:US NASHVILLE	182.9	36.11889	-86.6892	20160422	66	H		S	9999	76		W	2400	59		W	2400
GHCND:US NASHVILLE	182.9	36.11889	-86.6892	20160423	64	H		S	9999	75		W	2400	52		W	2400
GHCND:US NASHVILLE	182.9	36.11889	-86.6892	20160424	65	H		S	9999	83		W	2400	48		W	2400
GHCND:US NASHVILLE	182.9	36.11889	-86.6892	20160425	71	H		S	9999	85		W	2400	59		W	2400
GHCND:US NASHVILLE	182.9	36.11889	-86.6892	20160426	73	H		S	9999	87		W	2400	61		W	2400
GHCND:US NASHVILLE	182.9	36.11889	-86.6892	20160427	74	H		S	9999	85		W	2400	64		W	2400
GHCND:US NASHVILLE	182.9	36.11889	-86.6892	20160428	72	H		S	9999	84		W	2400	60		W	2400
GHCND:US NASHVILLE	182.9	36.11889	-86.6892	20160429	69	H		S	9999	81		W	2400	55		W	2400
GHCND:US NASHVILLE	182.9	36.11889	-86.6892	20160430	68	H		S	9999	77		W	2400	63		W	2400
GHCND:US NASHVILLE	182.9	36.11889	-86.6892	20160501	71	H		S	9999	83		W	2400	63		W	2400
GHCND:US NASHVILLE	182.9	36.11889	-86.6892	20160502	65	H		S	9999	68		W	2400	57		W	2400
GHCND:US NASHVILLE	182.9	36.11889	-86.6892	20160503	60	H		S	9999	67		W	2400	53		W	2400
GHCND:US NASHVILLE	182.9	36.11889	-86.6892	20160504	59	H		S	9999	70		W	2400	46		W	2400
GHCND:US NASHVILLE	182.9	36.11889	-86.6892	20160505	54	H		S	9999	60		W	2400	44		W	2400
GHCND:US NASHVILLE	182.9	36.11889	-86.6892	20160506	59	H		S	9999	73		W	2400	47		W	2400
GHCND:US NASHVILLE	182.9	36.11889	-86.6892	20160507	66	H		S	9999	86		W	2400	49		W	2400
GHCND:US NASHVILLE	182.9	36.11889	-86.6892	20160508	76	H		S	9999	86		W	2400	64		W	2400
GHCND:US NASHVILLE	182.9	36.11889	-86.6892	20160509	72	H		S	9999	76		W	2400	65		W	2400
GHCND:US NASHVILLE	182.9	36.11889	-86.6892	20160510	71	H		S	9999	84		W	2400	66		W	2400
GHCND:US NASHVILLE	182.9	36.11889	-86.6892	20160511	77	H		S	9999	90		W	2400	67		W	2400
GHCND:US NASHVILLE	182.9	36.11889	-86.6892	20160512	74	H		S	9999	84		W	2400	63		W	2400
GHCND:US NASHVILLE	182.9	36.11889	-86.6892	20160513	68	H		S	9999	77		W	2400	54		W	2400
GHCND:US NASHVILLE	182.9	36.11889	-86.6892	20160514	59	H		S	9999	65		W	2400	45		W	2400
GHCND:US NASHVILLE	182.9	36.11889	-86.6892	20160515	54	H		S	9999	69		W	2400	40		W	2400
GHCND:US NASHVILLE	182.9	36.11889	-86.6892	20160516	58	H		S	9999	72		W	2400	48		W	2400
GHCND:US NASHVILLE	182.9	36.11889	-86.6892	20160517	61	H		S	9999	76		W	2400	54		W	2400
GHCND:US NASHVILLE	182.9	36.11889	-86.6892	20160518	60	H		S	9999	62		W	2400	52		W	2400
GHCND:US NASHVILLE	182.9	36.11889	-86.6892	20160519	62	H		S	9999	77		W	2400	51		W	2400
GHCND:US NASHVILLE	182.9	36.11889	-86.6892	20160520	63	H		S	9999	67		W	2400	60		W	2400
GHCND:US NASHVILLE	182.9	36.11889	-86.6892	20160521	65	H		S	9999	73		W	2400	56		W	2400
GHCND:US NASHVILLE	182.9	36.11889	-86.6892	20160522	65	H		S	9999	81		W	2400	51		W	2400
GHCND:US NASHVILLE	182.9	36.11889	-86.6892	20160523	69	H		S	9999	84		W	2400	52		W	2400
GHCND:US NASHVILLE	182.9	36.11889	-86.6892	20160524	72	H		S	9999	87		W	2400	55		W	2400
GHCND:US NASHVILLE	182.9	36.11889	-86.6892	20160525	75	H		S	9999	88		W	2400	65		W	2400
GHCND:US NASHVILLE	182.9	36.11889	-86.6892	20160526	74	H		S	9999	91		W	2400	65		W	2400
GHCND:US NASHVILLE	182.9	36.11889	-86.6892	20160527	75	H		S	9999	89		W	2400	64		W	2400
GHCND:US NASHVILLE	182.9	36.11889	-86.6892	20160528	77	H		S	9999	83		W	2400	68		W	2400
GHCND:US NASHVILLE	182.9	36.11889	-86.6892	20160529	77	H		S	9999	90		W	2400	64		W	2400
GHCND:US NASHVILLE	182.9	36.11889	-86.6892	20160530	80	H		S	9999	90		W	2400	67		W	2400
GHCND:US NASHVILLE	182.9	36.11889	-86.6892	20160531	77	H		S	9999	90		W	2400	65		W	2400
GHCND:US NASHVILLE	182.9	36.11889	-86.6892	20160601	79	H		S	9999	92		W	2400	67		W	2400
GHCND:US NASHVILLE	182.9	36.11889	-86.6892	20160602	76	H		S	9999	88		W	2400	68		W	2400
GHCND:US NASHVILLE	182.9	36.11889	-86.6892	20160603	76	H		S	9999	89		W	2400	67		W	2400
GHCND:US NASHVILLE	182.9	36.11889	-86.6892	20160604	74	H		S	9999	85		W	2400	68		W	2400
GHCND:US NASHVILLE	182.9	36.11889	-86.6892	20160605	76	H		S	9999	86		W	2400	68		W	2400
GHCND:US NASHVILLE	182.9	36.11889	-86.6892	20160606	76	H		S	9999	88		W	2400	62		W	2400
GHCND:US NASHVILLE	182.9	36.11889	-86.6892	20160607	76	H		S	9999	84		W	2400	63		W	2400
GHCND:US NASHVILLE	182.9	36.11889	-86.6892	20160608	72	H		S	9999	84		W	2400	56		W	2400
GHCND:US NASHVILLE	182.9	36.11889	-86.6892	20160609	72	H		S	9999	85		W	2400	56		W	2400

GHCND:US NASHVILLE	182.9	36.11889	-86.6892	20160610	76	H		S	9999	92		W	2400	60	W	2400
GHCND:US NASHVILLE	182.9	36.11889	-86.6892	20160611	81	H		S	9999	95		W	2400	65	W	2400
GHCND:US NASHVILLE	182.9	36.11889	-86.6892	20160612	83	H		S	9999	95		W	2400	70	W	2400
GHCND:US NASHVILLE	182.9	36.11889	-86.6892	20160613	85	H		S	9999	97		W	2400	74	W	2400
GHCND:US NASHVILLE	182.9	36.11889	-86.6892	20160614	79	H		S	9999	91		W	2400	72	W	2400
GHCND:US NASHVILLE	182.9	36.11889	-86.6892	20160615	79	H		S	9999	92		W	2400	69	W	2400
GHCND:US NASHVILLE	182.9	36.11889	-86.6892	20160616	80	H		S	9999	98		W	2400	67	W	2400
GHCND:US NASHVILLE	182.9	36.11889	-86.6892	20160617	83	H		S	9999	87		W	2400	73	W	2400
GHCND:US NASHVILLE	182.9	36.11889	-86.6892	20160618	79	H		S	9999	90		W	2400	70	W	2400
GHCND:US NASHVILLE	182.9	36.11889	-86.6892	20160619	81	H		S	9999	90		W	2400	71	W	2400
GHCND:US NASHVILLE	182.9	36.11889	-86.6892	20160620	80	H		S	9999	91		W	2400	71	W	2400
GHCND:US NASHVILLE	182.9	36.11889	-86.6892	20160621	83	H		S	9999	93		W	2400	73	W	2400
GHCND:US NASHVILLE	182.9	36.11889	-86.6892	20160622	85	H		S	9999	97		W	2400	76	W	2400
GHCND:US NASHVILLE	182.9	36.11889	-86.6892	20160623	87	H		S	9999	97		W	2400	71	W	2400
GHCND:US NASHVILLE	182.9	36.11889	-86.6892	20160624	82	H		S	9999	93		W	2400	69	W	2400
GHCND:US NASHVILLE	182.9	36.11889	-86.6892	20160625	84	H		S	9999	94		W	2400	73	W	2400
GHCND:US NASHVILLE	182.9	36.11889	-86.6892	20160626	82	H		S	9999	95		W	2400	73	W	2400
GHCND:US NASHVILLE	182.9	36.11889	-86.6892	20160627	80	H		S	9999	90		W	2400	73	W	2400
GHCND:US NASHVILLE	182.9	36.11889	-86.6892	20160628	79	H		S	9999	94		W	2400	69	W	2400
GHCND:US NASHVILLE	182.9	36.11889	-86.6892	20160629	76	H		S	9999	85		W	2400	63	W	2400
GHCND:US NASHVILLE	182.9	36.11889	-86.6892	20160630	74	H		S	9999	88		W	2400	59	W	2400
GHCND:US NASHVILLE	182.9	36.11889	-86.6892	20160701	77	H		S	9999	91		W	2400	65	W	2400
GHCND:US NASHVILLE	182.9	36.11889	-86.6892	20160702	80	H		S	9999	89		W	2400	69	W	2400
GHCND:US NASHVILLE	182.9	36.11889	-86.6892	20160703	81	H		S	9999	95		W	2400	71	W	2400
GHCND:US NASHVILLE	182.9	36.11889	-86.6892	20160704	83	H		S	9999	93		W	2400	75	W	2400
GHCND:US NASHVILLE	182.9	36.11889	-86.6892	20160705	79	H		S	9999	88		W	2400	74	W	2400
GHCND:US NASHVILLE	182.9	36.11889	-86.6892	20160706	80	H		S	9999	93		W	2400	71	W	2400
GHCND:US NASHVILLE	182.9	36.11889	-86.6892	20160707	77	H		S	9999	93		W	2400	70	W	2400
GHCND:US NASHVILLE	182.9	36.11889	-86.6892	20160708	83	H		S	9999	95		W	2400	70	W	2400
GHCND:US NASHVILLE	182.9	36.11889	-86.6892	20160709	80	H		S	9999	91		W	2400	70	W	2400
GHCND:US NASHVILLE	182.9	36.11889	-86.6892	20160710	81	H		S	9999	89		W	2400	72	W	2400
GHCND:US NASHVILLE	182.9	36.11889	-86.6892	20160711	79	H		S	9999	88		W	2400	73	W	2400
GHCND:US NASHVILLE	182.9	36.11889	-86.6892	20160712	81	H		S	9999	93		W	2400	71	W	2400
GHCND:US NASHVILLE	182.9	36.11889	-86.6892	20160713	84	H		S	9999	95		W	2400	72	W	2400
GHCND:US NASHVILLE	182.9	36.11889	-86.6892	20160714	82	H		S	9999	91		W	2400	72	W	2400
GHCND:US NASHVILLE	182.9	36.11889	-86.6892	20160715	78	H		S	9999	90		W	2400	70	W	2400
GHCND:US NASHVILLE	182.9	36.11889	-86.6892	20160716	80	H		S	9999	90		W	2400	74	W	2400
GHCND:US NASHVILLE	182.9	36.11889	-86.6892	20160717	81	H		S	9999	94		W	2400	70	W	2400
GHCND:US NASHVILLE	182.9	36.11889	-86.6892	20160718	85	H		S	9999	97		W	2400	73	W	2400
GHCND:US NASHVILLE	182.9	36.11889	-86.6892	20160719	85	H		S	9999	95		W	2400	76	W	2400
GHCND:US NASHVILLE	182.9	36.11889	-86.6892	20160720	82	H		S	9999	95		W	2400	73	W	2400
GHCND:US NASHVILLE	182.9	36.11889	-86.6892	20160721	84	H		S	9999	97		W	2400	73	W	2400
GHCND:US NASHVILLE	182.9	36.11889	-86.6892	20160722	85	H		S	9999	94		W	2400	75	W	2400
GHCND:US NASHVILLE	182.9	36.11889	-86.6892	20160723	83	H		S	9999	94		W	2400	75	W	2400
GHCND:US NASHVILLE	182.9	36.11889	-86.6892	20160724	83	H		S	9999	96		W	2400	73	W	2400
GHCND:US NASHVILLE	182.9	36.11889	-86.6892	20160725	85	H		S	9999	95		W	2400	76	W	2400
GHCND:US NASHVILLE	182.9	36.11889	-86.6892	20160726	85	H		S	9999	97		W	2400	74	W	2400
GHCND:US NASHVILLE	182.9	36.11889	-86.6892	20160727	83	H		S	9999	93		W	2400	73	W	2400
GHCND:US NASHVILLE	182.9	36.11889	-86.6892	20160728	80	H		S	9999	87		W	2400	75	W	2400
GHCND:US NASHVILLE	182.9	36.11889	-86.6892	20160729	81	H		S	9999	89		W	2400	74	W	2400
GHCND:US NASHVILLE	182.9	36.11889	-86.6892	20160730	80	H		S	9999	89		W	2400	73	W	2400
GHCND:US NASHVILLE	182.9	36.11889	-86.6892	20160731	81	H		S	9999	93		W	2400	73	W	2400
GHCND:US NASHVILLE	182.9	36.11889	-86.6892	20160801	82	H		S	9999	96		W	2400	73	W	2400
GHCND:US NASHVILLE	182.9	36.11889	-86.6892	20160802	80	H		S	9999	93		W	2400	73	W	2400
GHCND:US NASHVILLE	182.9	36.11889	-86.6892	20160803	82	H		S	9999	93		W	2400	73	W	2400
GHCND:US NASHVILLE	182.9	36.11889	-86.6892	20160804	80	H		S	9999	92		W	2400	73	W	2400
GHCND:US NASHVILLE	182.9	36.11889	-86.6892	20160805	80	H		S	9999	96		W	2400	72	W	2400
GHCND:US NASHVILLE	182.9	36.11889	-86.6892	20160806	78	H		S	9999	91		W	2400	73	W	2400
GHCND:US NASHVILLE	182.9	36.11889	-86.6892	20160807	81	H		S	9999	92		W	2400	75	W	2400
GHCND:US NASHVILLE	182.9	36.11889	-86.6892	20160808	82	H		S	9999	92		W	2400	73	W	2400
GHCND:US NASHVILLE	182.9	36.11889	-86.6892	20160809	83	H		S	9999	93		W	2400	75	W	2400
GHCND:US NASHVILLE	182.9	36.11889	-86.6892	20160810	82	H		S	9999	91		W	2400	76	W	2400
GHCND:US NASHVILLE	182.9	36.11889	-86.6892	20160811	83	H		S	9999	91		W	2400	76	W	2400
GHCND:US NASHVILLE	182.9	36.11889	-86.6892	20160812	83	H		S	9999	91		W	2400	75	W	2400
GHCND:US NASHVILLE	182.9	36.11889	-86.6892	20160813	81	H		S	9999	88		W	2400	73	W	2400
GHCND:US NASHVILLE	182.9	36.11889	-86.6892	20160814	79	H		S	9999	91		W	2400	71	W	2400
GHCND:US NASHVILLE	182.9	36.11889	-86.6892	20160815	82	H		S	9999	93		W	2400	72	W	2400
GHCND:US NASHVILLE	182.9	36.11889	-86.6892	20160816	81	H		S	9999	88		W	2400	73	W	2400
GHCND:US NASHVILLE	182.9	36.11889	-86.6892	20160817	79	H		S	9999	89		W	2400	74	W	2400
GHCND:US NASHVILLE	182.9	36.11889	-86.6892	20160818	79	H		S	9999	84		W	2400	75	W	2400
GHCND:US NASHVILLE	182.9	36.11889	-86.6892	20160819	76	H		S	9999	79		W	2400	73	W	2400
GHCND:US NASHVILLE	182.9	36.11889	-86.6892	20160820	77	H		S	9999	85		W	2400	72	W	2400
GHCND:US NASHVILLE	182.9	36.11889	-86.6892	20160821	76	H		S	9999	85		W	2400	65	W	2400
GHCND:US NASHVILLE	182.9	36.11889	-86.6892	20160822	73	H		S	9999	82		W	2400	62	W	2400
GHCND:US NASHVILLE	182.9	36.11889	-86.6892	20160823	73	H		S	9999	88		W	2400	62	W	2400
GHCND:US NASHVILLE	182.9	36.11889	-86.6892	20160824	80	H		S	9999	92		W	2400	71	W	2400
GHCND:US NASHVILLE	182.9	36.11889	-86.6892	20160825	82	H		S	9999	94		W	2400	73	W	2400
GHCND:US NASHVILLE	182.9	36.11889	-86.6892	20160826	83	H		S	9999	95		W	2400	74	W	2400
GHCND:US NASHVILLE	182.9	36.11889	-86.6892	20160827	81	H		S	9999	95		W	2400	72	W	2400
GHCND:US NASHVILLE	182.9	36.11889	-86.6892	20160828	80	H		S	9999	95		W	2400	71	W	2400
GHCND:US NASHVILLE	182.9	36.11889	-86.6892	20160829	81	H		S	9999	92		W	2400	71	W	2400
GHCND:US NASHVILLE	182.9	36.11889	-86.6892	20160830	83	H		S	9999	95		W	2400	73	W	2400
GHCND:US NASHVILLE	182.9	36.11889	-86.6892	20160831	83	H		S	9999	95		W	2400	73	W	2400
GHCND:US NASHVILLE	182.9	36.11889	-86.6892	20160901	81	H		S	9999	88		W	2400	70	W	2400
GHCND:US NASHVILLE	182.9	36.11889	-86.6892	20160902	75	H		S	9999	85		W	2400	64	W	2400
GHCND:US NASHVILLE	182.9	36.11889	-86.6892	20160903	74	H		S	9999	87		W	2400	63	W	2400
GHCND:US NASHVILLE	182.9	36.11889	-86.6892	20160904	78	H		S	9999	91		W	2400	67	W	2400
GHCND:US NASHVILLE	182.9	36.11889	-86.6892	20160905	80	H		S	9999	93		W	2400	68	W	2400
GHCND:US NASHVILLE	182.9	36.11889	-86.6892	20160906	80	H		S	9999	94		W	2400	67	W	2400
GHCND:US NASHVILLE	182.9	36.11889	-86.6892	20160907	81	H		S	9999	94		W	2400	68	W	2400
GHCND:US NASHVILLE	182.9	36.11889	-86.6892	20160908	81	H		S	9999	93		W	2400	69	W	2400
GHCND:US NASHVILLE	182.9	36.11889	-86.6892	20160909	82	H		S	9999	93		W	2400	70	W	2400
GHCND:US NASHVILLE	182.9	36.11889	-86.6892	20160910	80	H		S	9999	93		W	2400	70	W	2400
GHCND:US NASHVILLE	182.9	36.11889	-86.6892	20160911	72	H		S	9999	83		W	2400	62	W	2400
GHCND:US NASHVILLE	182.9	36.11889	-86.6892	20160912	71	H		S	9999	89		W	2400	56	W	2400
GHCND:US NASHVILLE	182.9	36.11889	-86.6892	20160913	76	H		S	9999	92		W	2400	64	W	2400
GHCND:US NASHVILLE	182.9	36.11889	-86.6892	20160914	79	H		S	9999	93		W	2400	69	W	2400
GHCND:US NASHVILLE	182.9	36.11889	-86.6892	20160915	81	H		S	9999	94		W	2400	69	W	2400
GHCND:US NASHVILLE	182.9	36.11889	-86.6892	20160916	81	H		S	9999	93		W	2400	69	W	2400
GHCND:US NASHVILLE	182.9	36.11889	-86.6892	20160917	77	H		S	9999	80		W	2400	71	W	2400
GHCND:US NASHVILLE	182.9	36.11889	-86.6892	20160918	77	H		S	9999	87		W	2400	71	W	2400
GHCND:US NASHVILLE	182.9	36.11889	-86.6892	20160919	79	H		S	9999	89		W	2400	67	W	2400
GHCND:US NASHVILLE	182.9	36.11889	-86.6892	20160920	76	H		S	9999	89		W	2400	63	W	2400
GHCND:US NASHVILLE	182.9	36.11889	-86.6892	20160921	76	H		S	9999	90		W	2400	63	W	2400
GHCND:US NASHVILLE	182.9	36.11889	-86.6892	20160922	79	H		S	9999	92		W	2400	65	W	2400
GHCND:US NASHVILLE	182.9	36.11889	-86.6892	20160923	79	H		S	9999	93		W	2400	67	W	2400
GHCND:US NASHVILLE	182.9	36.11889	-86.6892	20160924	79	H		S	9999	92		W	2400	66	W	2400
GHCND:US NASHVILLE	182.9	36.11889	-86.6892	20160925	78	H		S	9999	94		W	2400	64	W	2400
GHCND:US NASHVILLE	182.9	36.11889	-86.6892	20160926	72	H		S	9999	78		W	2400	57	W	2400
GHCND:US NASHVILLE	182.9	36.11889	-86.6892	20160927	65	H		S	9999	79		W	2400	54	W	2400
GHCND:US NASHVILLE	182.9	36.11889	-86.6892	20160928	65	H		S	9999	84		W	2400	50	W	2400
GHCND:US NASHVILLE	182.9	36.11889	-86.6892	20160929	59	H		S	9999	67		W	2400	49	W	2400
GHCND:US NASHVILLE	182.9	36.11889	-86.6892	20160930	58	H		S	9999	68		W	2400	49	W	2400
GHCND:US NASHVILLE	182.9	36.11889	-86.6892	20161001	62	H		S	9999	75		W	2400	54	W	2400
GHCND:US NASHVILLE	182.9	36.11889	-86.6892	20161002	67	H		S	9999	77		W	2400	60	W	2400
GHCND:US NASHVILLE	182.9	36.11889	-86.6892	20161003	69	H		S	9999	80		W	2400	60	W	2400
GHCND:US NASHVILLE	182.9	36.11889	-86.6892	20161004	70	H		S	9999	87		W	2400	55	W	2400
GHCND:US NASHVILLE	182.9	36.11889	-86.6892	20161005	75	H		S	9999	88		W	2400	64	W	2400
GHCND:US NASHVILLE	182.9	36.11889	-86.6892	20161006	73	H		S	9999	88		W	2400	60	W	2400
GHCND:US NASHVILLE	182.9	36.11889	-86.6892	20161007	73	H		S	9999	88		W	2400	58	W	2400
GHCND:US NASHVILLE	182.9	36.11889	-86.6892	20161008	68	H		S	9999	75		W	2400	53	W	2400
GHCND:US NASHVILLE	182.9	36.11889	-86.6892	20161009	62	H		S	9999	76		W	2400	49	W	2400
GHCND:US NASHVILLE	182.9	36.11889	-86.6892	20161010	62	H		S	9999	78		W	2400	47	W	2400
GHCND:US NASHVILLE	182.9	36.11889	-86.6892	20161011	67	H		S	9999	81		W	2400	53	W	2400

GHCND:US NASHVILLE	182.9	36.11889	-86.6892	20161012	66	H		S	9999	80		W	2400	52		W	2400
GHCND:US NASHVILLE	182.9	36.11889	-86.6892	20161013	67	H		S	9999	74		W	2400	59		W	2400
GHCND:US NASHVILLE	182.9	36.11889	-86.6892	20161014	63	H		S	9999	69		W	2400	59		W	2400
GHCND:US NASHVILLE	182.9	36.11889	-86.6892	20161015	70	H		S	9999	84		W	2400	61		W	2400
GHCND:US NASHVILLE	182.9	36.11889	-86.6892	20161016	71	H		S	9999	84		W	2400	63		W	2400
GHCND:US NASHVILLE	182.9	36.11889	-86.6892	20161017	73	H		S	9999	86		W	2400	62		W	2400
GHCND:US NASHVILLE	182.9	36.11889	-86.6892	20161018	76	H		S	9999	87		W	2400	65		W	2400
GHCND:US NASHVILLE	182.9	36.11889	-86.6892	20161019	75	H		S	9999	91		W	2400	61		W	2400
GHCND:US NASHVILLE	182.9	36.11889	-86.6892	20161020	74	H		S	9999	82		W	2400	56		W	2400
GHCND:US NASHVILLE	182.9	36.11889	-86.6892	20161021	58	H		S	9999	64		W	2400	48		W	2400
GHCND:US NASHVILLE	182.9	36.11889	-86.6892	20161022	54	H		S	9999	67		W	2400	42		W	2400
GHCND:US NASHVILLE	182.9	36.11889	-86.6892	20161023	56	H		S	9999	77		W	2400	40		W	2400
GHCND:US NASHVILLE	182.9	36.11889	-86.6892	20161024	65	H		S	9999	80		W	2400	52		W	2400
GHCND:US NASHVILLE	182.9	36.11889	-86.6892	20161025	61	H		S	9999	76		W	2400	49		W	2400
GHCND:US NASHVILLE	182.9	36.11889	-86.6892	20161026	63	H		S	9999	83		W	2400	46		W	2400
GHCND:US NASHVILLE	182.9	36.11889	-86.6892	20161027	70	H		S	9999	81		W	2400	55		W	2400
GHCND:US NASHVILLE	182.9	36.11889	-86.6892	20161028	63	H		S	9999	82		W	2400	50		W	2400
GHCND:US NASHVILLE	182.9	36.11889	-86.6892	20161029	68	H		S	9999	86		W	2400	52		W	2400
GHCND:US NASHVILLE	182.9	36.11889	-86.6892	20161030	70	H		S	9999	85		W	2400	56		W	2400
GHCND:US NASHVILLE	182.9	36.11889	-86.6892	20161031	71	H		S	9999	85		W	2400	60		W	2400
GHCND:US NASHVILLE	182.9	36.11889	-86.6892	20161101	73	H		S	9999	88		W	2400	59		W	2400
GHCND:US NASHVILLE	182.9	36.11889	-86.6892	20161102	72	H		S	9999	85		W	2400	61		W	2400
GHCND:US NASHVILLE	182.9	36.11889	-86.6892	20161103	72	H		S	9999	83		W	2400	63		W	2400
GHCND:US NASHVILLE	182.9	36.11889	-86.6892	20161104	67	H		S	9999	73		W	2400	49		W	2400
GHCND:US NASHVILLE	182.9	36.11889	-86.6892	20161105	57	H		S	9999	73		W	2400	42		W	2400
GHCND:US NASHVILLE	182.9	36.11889	-86.6892	20161106	57	H		S	9999	74		W	2400	45		W	2400
GHCND:US NASHVILLE	182.9	36.11889	-86.6892	20161107	59	H		S	9999	78		W	2400	45		W	2400
GHCND:US NASHVILLE	182.9	36.11889	-86.6892	20161108	61	H		S	9999	69		W	2400	54		W	2400
GHCND:US NASHVILLE	182.9	36.11889	-86.6892	20161109	58	H		S	9999	62		W	2400	47		W	2400
GHCND:US NASHVILLE	182.9	36.11889	-86.6892	20161110	51	H		S	9999	67		W	2400	36		W	2400
GHCND:US NASHVILLE	182.9	36.11889	-86.6892	20161111	50	H		S	9999	66		W	2400	36		W	2400
GHCND:US NASHVILLE	182.9	36.11889	-86.6892	20161112	52	H		S	9999	62		W	2400	41		W	2400
GHCND:US NASHVILLE	182.9	36.11889	-86.6892	20161113	48	H		S	9999	65		W	2400	33		W	2400
GHCND:US NASHVILLE	182.9	36.11889	-86.6892	20161114	49	H		S	9999	68		W	2400	36		W	2400
GHCND:US NASHVILLE	182.9	36.11889	-86.6892	20161115	52	H		S	9999	70		W	2400	37		W	2400
GHCND:US NASHVILLE	182.9	36.11889	-86.6892	20161116	56	H		S	9999	77		W	2400	40		W	2400
GHCND:US NASHVILLE	182.9	36.11889	-86.6892	20161117	61	H		S	9999	81		W	2400	45		W	2400
GHCND:US NASHVILLE	182.9	36.11889	-86.6892	20161118	65	H		S	9999	79		W	2400	51		W	2400
GHCND:US NASHVILLE	182.9	36.11889	-86.6892	20161119	54	H		S	9999	61		W	2400	39		W	2400
GHCND:US NASHVILLE	182.9	36.11889	-86.6892	20161120	41	H		S	9999	50		W	2400	30		W	2400
GHCND:US NASHVILLE	182.9	36.11889	-86.6892	20161121	38	H		S	9999	52		W	2400	26		W	2400
GHCND:US NASHVILLE	182.9	36.11889	-86.6892	20161122	43	H		S	9999	59		W	2400	30		W	2400
GHCND:US NASHVILLE	182.9	36.11889	-86.6892	20161123	57	H		S	9999	71		W	2400	50		W	2400
GHCND:US NASHVILLE	182.9	36.11889	-86.6892	20161124	56	H		S	9999	59		W	2400	50		W	2400
GHCND:US NASHVILLE	182.9	36.11889	-86.6892	20161125	51	H		S	9999	53		W	2400	44		W	2400
GHCND:US NASHVILLE	182.9	36.11889	-86.6892	20161126	46	H		S	9999	51		W	2400	31		W	2400
GHCND:US NASHVILLE	182.9	36.11889	-86.6892	20161127	39	H		S	9999	55		W	2400	26		W	2400
GHCND:US NASHVILLE	182.9	36.11889	-86.6892	20161128	56	H		S	9999	62		W	2400	53		W	2400
GHCND:US NASHVILLE	182.9	36.11889	-86.6892	20161129	58	H		S	9999	72		W	2400	46		W	2400
GHCND:US NASHVILLE	182.9	36.11889	-86.6892	20161130	60	H		S	9999	63		W	2400	44		W	2400
GHCND:US NASHVILLE	182.9	36.11889	-86.6892	20161201	46	H		S	9999	53		W	2400	35		W	2400
GHCND:US NASHVILLE	182.9	36.11889	-86.6892	20161202	43	H		S	9999	59		W	2400	30		W	2400
GHCND:US NASHVILLE	182.9	36.11889	-86.6892	20161203	43	H		S	9999	45		W	2400	37		W	2400
GHCND:US NASHVILLE	182.9	36.11889	-86.6892	20161204	43	H		S	9999	48		W	2400	40		W	2400
GHCND:US NASHVILLE	182.9	36.11889	-86.6892	20161205	46	H		S	9999	48		W	2400	42		W	2400
GHCND:US NASHVILLE	182.9	36.11889	-86.6892	20161206	50	H		S	9999	57		W	2400	41		W	2400
GHCND:US NASHVILLE	182.9	36.11889	-86.6892	20161207	42	H		S	9999	50		W	2400	36		W	2400
GHCND:US NASHVILLE	182.9	36.11889	-86.6892	20161208	38	H		S	9999	41		W	2400	26		W	2400
GHCND:US NASHVILLE	182.9	36.11889	-86.6892	20161209	30	H		S	9999	38		W	2400	24		W	2400
GHCND:US NASHVILLE	182.9	36.11889	-86.6892	20161210	29	H		S	9999	41		W	2400	19		W	2400
GHCND:US NASHVILLE	182.9	36.11889	-86.6892	20161211	39	H		S	9999	57		W	2400	24		W	2400
GHCND:US NASHVILLE	182.9	36.11889	-86.6892	20161212	50	H		S	9999	52		W	2400	38		W	2400
GHCND:US NASHVILLE	182.9	36.11889	-86.6892	20161213	41	H		S	9999	45		W	2400	38		W	2400
GHCND:US NASHVILLE	182.9	36.11889	-86.6892	20161214	39	H		S	9999	41		W	2400	29		W	2400
GHCND:US NASHVILLE	182.9	36.11889	-86.6892	20161215	28	H		S	9999	30		W	2400	21		W	2400
GHCND:US NASHVILLE	182.9	36.11889	-86.6892	20161216	29	H		S	9999	55		W	2400	20		W	2400
GHCND:US NASHVILLE	182.9	36.11889	-86.6892	20161217	58	H		S	9999	73		W	2400	42		W	2400
GHCND:US NASHVILLE	182.9	36.11889	-86.6892	20161218	40	H		S	9999	42		W	2400	21		W	2400
GHCND:US NASHVILLE	182.9	36.11889	-86.6892	20161219	24	H		S	9999	31		W	2400	20		W	2400
GHCND:US NASHVILLE	182.9	36.11889	-86.6892	20161220	26	H		S	9999	42		W	2400	17		W	2400
GHCND:US NASHVILLE	182.9	36.11889	-86.6892	20161221	37	H		S	9999	57		W	2400	24		W	2400
GHCND:US NASHVILLE	182.9	36.11889	-86.6892	20161222	48	H		S	9999	58		W	2400	36		W	2400
GHCND:US NASHVILLE	182.9	36.11889	-86.6892	20161223	44	H		S	9999	62		W	2400	34		W	2400
GHCND:US NASHVILLE	182.9	36.11889	-86.6892	20161224	57	H		S	9999	62		W	2400	53		W	2400
GHCND:US NASHVILLE	182.9	36.11889	-86.6892	20161225	60	H		S	9999	76		W	2400	54		W	2400
GHCND:US NASHVILLE	182.9	36.11889	-86.6892	20161226	68	H		S	9999	74		W	2400	63		W	2400
GHCND:US NASHVILLE	182.9	36.11889	-86.6892	20161227	58	H		S	9999	68		W	2400	35		W	2400
GHCND:US NASHVILLE	182.9	36.11889	-86.6892	20161228	43	H		S	9999	63		W	2400	31		W	2400
GHCND:US NASHVILLE	182.9	36.11889	-86.6892	20161229	50	H		S	9999	54		W	2400	41		W	2400
GHCND:US NASHVILLE	182.9	36.11889	-86.6892	20161230	42	H		S	9999	51		W	2400	32		W	2400
GHCND:US NASHVILLE	182.9	36.11889	-86.6892	20161231	41	H		S	9999	48		W	2400	35		W	2400
GHCND:US NASHVILLE	182.9	36.11889	-86.6892	20170101	48	H		S	9999	55		W	2400	46		W	2400
GHCND:US NASHVILLE	182.9	36.11889	-86.6892	20170102	58	H		S	9999	65		W	2400	54		W	2400
GHCND:US NASHVILLE	182.9	36.11889	-86.6892	20170103	60	H		S	9999	66		W	2400	43		W	2400
GHCND:US NASHVILLE	182.9	36.11889	-86.6892	20170104	40	H		S	9999	43		W	2400	26		W	2400
GHCND:US NASHVILLE	182.9	36.11889	-86.6892	20170105	30	H		S	9999	38		W	2400	24		W	2400
GHCND:US NASHVILLE	182.9	36.11889	-86.6892	20170106	22	H		S	9999	25		W	2400	16		W	2400
GHCND:US NASHVILLE	182.9	36.11889	-86.6892	20170107	17	H		S	9999	23		W	2400	11		W	2400
GHCND:US NASHVILLE	182.9	36.11889	-86.6892	20170108	18	H		S	9999	31		W	2400	8		W	2400
GHCND:US NASHVILLE	182.9	36.11889	-86.6892	20170109	31	H		S	9999	45		W	2400	22		W	2400
GHCND:US NASHVILLE	182.9	36.11889	-86.6892	20170110	48	H		S	9999	58		W	2400	45		W	2400
GHCND:US NASHVILLE	182.9	36.11889	-86.6892	20170111	60	H		S	9999	69		W	2400	55		W	2400
GHCND:US NASHVILLE	182.9	36.11889	-86.6892	20170112	67	H		S	9999	71		W	2400	50		W	2400
GHCND:US NASHVILLE	182.9	36.11889	-86.6892	20170113	51	H		S	9999	49		W	2400	44		W	2400
GHCND:US NASHVILLE	182.9	36.11889	-86.6892	20170114	51	H		S	9999	70		W	2400	46		W	2400
GHCND:US NASHVILLE	182.9	36.11889	-86.6892	20170115	50	H		S	9999	58		W	2400	45		W	2400
GHCND:US NASHVILLE	182.9	36.11889	-86.6892	20170116	56	H		S	9999	72		W	2400	48		W	2400
GHCND:US NASHVILLE	182.9	36.11889	-86.6892	20170117	63	H		S	9999	66		W	2400	51		W	2400
GHCND:US NASHVILLE	182.9	36.11889	-86.6892	20170118	50	H		S	9999	51		W	2400	45		W	2400
GHCND:US NASHVILLE	182.9	36.11889	-86.6892	20170119	50	H		S	9999	60		W	2400	47		W	2400
GHCND:US NASHVILLE	182.9	36.11889	-86.6892	20170120	60	H		S	9999	69		W	2400	54		W	2400
GHCND:US NASHVILLE	182.9	36.11889	-86.6892	20170121	62	H		S	9999	70		W	2400	53		W	2400
GHCND:US NASHVILLE	182.9	36.11889	-86.6892	20170122	58	H		S	9999	67		W	2400	53		W	2400
GHCND:US NASHVILLE	182.9	36.11889	-86.6892	20170123	52	H		S	9999	56		W	2400	42		W	2400
GHCND:US NASHVILLE	182.9	36.11889	-86.6892	20170124	45	H		S	9999	56		W	2400	41		W	2400
GHCND:US NASHVILLE	182.9	36.11889	-86.6892	20170125	50	H		S	9999	60		W	2400	40		W	2400
GHCND:US NASHVILLE	182.9	36.11889	-86.6892	20170126	47	H		S	9999	52		W	2400	37		W	2400
GHCND:US NASHVILLE	182.9	36.11889	-86.6892	20170127	39	H		S	9999	46		W	2400	34		W	2400
GHCND:US NASHVILLE	182.9	36.11889	-86.6892	20170128	40	H		S	9999	54		W	2400	27		W	2400
GHCND:US NASHVILLE	182.9	36.11889	-86.6892	20170129	40	H		S	9999	41		W	2400	34		W	2400
GHCND:US NASHVILLE	182.9	36.11889	-86.6892	20170130	40	H		S	9999	54		W	2400	30		W	2400
GHCND:US NASHVILLE	182.9	36.11889	-86.6892	20170131	54	H		S	9999	70		W	2400	41		W	2400
GHCND:US NASHVILLE	182.9	36.11889	-86.6892	20170201	50	H		S	9999	61		W	2400	34		W	2400
GHCND:US NASHVILLE	182.9	36.11889	-86.6892	20170202	45	H		S	9999	49		W	2400	36		W	2400
GHCND:US NASHVILLE	182.9	36.11889	-86.6892	20170203	36	H		S	9999	44		W	2400	25		W	2400
GHCND:US NASHVILLE	182.9	36.11889	-86.6892	20170204	31	H		S	9999	49		W	2400	20		W	2400
GHCND:US NASHVILLE	182.9	36.11889	-86.6892	20170205	49	H		S	9999	60		W	2400	41		W	2400
GHCND:US NASHVILLE	182.9	36.11889	-86.6892	20170206	48	H		S	9999	62		W	2400	38		W	2400
GHCND:US NASHVILLE	182.9	36.11889	-86.6892	20170207	60	H		S	9999	64		W	2400	56		W	2400
GHCND:US NASHVILLE	182.9	36.11889	-86.6892	20170208	58	H		S	9999	69		W	2400	37		W	2400
GHCND:US NASHVILLE	182.9	36.11889	-86.6892	20170209	36	H		S	9999	40		W	2400	28		W	2400
GHCND:US NASHVILLE	182.9	36.11889	-86.6892	20170210	39	H		S	9999	65		W	2400	23		W	2400
GHCND:US NASHVILLE	182.9	36.11889	-86.6892	20170211	61	H		S	9999	70		W	2400	59		W	2400
GHCND:US NASHVILLE	182.9	36.11889	-86.6892	20170212	68	H		S	9999	72		W	2400	44		W	2400

GHCND:US NASHVILLE	182.9	36.11889	-86.6892	20170213	46	H		S	9999	57		W	2400	33		W	2400
GHCND:US NASHVILLE	182.9	36.11889	-86.6892	20170214	43	H		S	9999	46		W	2400	34		W	2400
GHCND:US NASHVILLE	182.9	36.11889	-86.6892	20170215	44	H		S	9999	51		W	2400	33		W	2400
GHCND:US NASHVILLE	182.9	36.11889	-86.6892	20170216	42	H		S	9999	60		W	2400	27		W	2400
GHCND:US NASHVILLE	182.9	36.11889	-86.6892	20170217	53	H		S	9999	71		W	2400	38		W	2400
GHCND:US NASHVILLE	182.9	36.11889	-86.6892	20170218	53	H		S	9999	57		W	2400	49		W	2400
GHCND:US NASHVILLE	182.9	36.11889	-86.6892	20170219	56	H		S	9999	70		W	2400	45		W	2400
GHCND:US NASHVILLE	182.9	36.11889	-86.6892	20170220	59	H		S	9999	77		W	2400	46		W	2400
GHCND:US NASHVILLE	182.9	36.11889	-86.6892	20170221	63	H		S	9999	71		W	2400	56		W	2400
GHCND:US NASHVILLE	182.9	36.11889	-86.6892	20170222	61	H		S	9999	71		W	2400	55		W	2400
GHCND:US NASHVILLE	182.9	36.11889	-86.6892	20170223	62	H		S	9999	75		W	2400	52		W	2400
GHCND:US NASHVILLE	182.9	36.11889	-86.6892	20170224	69	H		S	9999	81		W	2400	62		W	2400
GHCND:US NASHVILLE	182.9	36.11889	-86.6892	20170225	54	H		S	9999	62		W	2400	34		W	2400
GHCND:US NASHVILLE	182.9	36.11889	-86.6892	20170226	40	H		S	9999	57		W	2400	27		W	2400
GHCND:US NASHVILLE	182.9	36.11889	-86.6892	20170227	52	H		S	9999	63		W	2400	45		W	2400
GHCND:US NASHVILLE	182.9	36.11889	-86.6892	20170228	58	H		S	9999	69		W	2400	51		W	2400
GHCND:US NASHVILLE	182.9	36.11889	-86.6892	20170301	67	H		S	9999	72		W	2400	44		W	2400
GHCND:US NASHVILLE	182.9	36.11889	-86.6892	20170302	48	H		S	9999	55		W	2400	37		W	2400
GHCND:US NASHVILLE	182.9	36.11889	-86.6892	20170303	43	H		S	9999	51		W	2400	32		W	2400
GHCND:US NASHVILLE	182.9	36.11889	-86.6892	20170304	45	H		S	9999	69		W	2400	28		W	2400
GHCND:US NASHVILLE	182.9	36.11889	-86.6892	20170305	55	H		S	9999	69		W	2400	42		W	2400
GHCND:US NASHVILLE	182.9	36.11889	-86.6892	20170306	62	H		S	9999	70		W	2400	56		W	2400
GHCND:US NASHVILLE	182.9	36.11889	-86.6892	20170307	63	H		S	9999	67		W	2400	48		W	2400
GHCND:US NASHVILLE	182.9	36.11889	-86.6892	20170308	53	H		S	9999	70		W	2400	36		W	2400
GHCND:US NASHVILLE	182.9	36.11889	-86.6892	20170309	56	H		S	9999	77		W	2400	37		W	2400
GHCND:US NASHVILLE	182.9	36.11889	-86.6892	20170310	56	H		S	9999	57		W	2400	39		W	2400
GHCND:US NASHVILLE	182.9	36.11889	-86.6892	20170311	38	H		S	9999	40		W	2400	30		W	2400
GHCND:US NASHVILLE	182.9	36.11889	-86.6892	20170312	40	H		S	9999	52		W	2400	31		W	2400
GHCND:US NASHVILLE	182.9	36.11889	-86.6892	20170313	39	H		S	9999	48		W	2400	27		W	2400
GHCND:US NASHVILLE	182.9	36.11889	-86.6892	20170314	37	H		S	9999	40		W	2400	28		W	2400
GHCND:US NASHVILLE	182.9	36.11889	-86.6892	20170315	31	H		S	9999	41		W	2400	23		W	2400
GHCND:US NASHVILLE	182.9	36.11889	-86.6892	20170316	34	H		S	9999	51		W	2400	21		W	2400
GHCND:US NASHVILLE	182.9	36.11889	-86.6892	20170317	50	H		S	9999	64		W	2400	43		W	2400
GHCND:US NASHVILLE	182.9	36.11889	-86.6892	20170318	60	H		S	9999	67		W	2400	39		W	2400
GHCND:US NASHVILLE	182.9	36.11889	-86.6892	20170319	47	H		S	9999	61		W	2400	34		W	2400
GHCND:US NASHVILLE	182.9	36.11889	-86.6892	20170320	60	H		S	9999	84		W	2400	44		W	2400
GHCND:US NASHVILLE	182.9	36.11889	-86.6892	20170321	67	H		S	9999	79		W	2400	55		W	2400
GHCND:US NASHVILLE	182.9	36.11889	-86.6892	20170322	54	H		S	9999	59		W	2400	43		W	2400
GHCND:US NASHVILLE	182.9	36.11889	-86.6892	20170323	50	H		S	9999	72		W	2400	38		W	2400
GHCND:US NASHVILLE	182.9	36.11889	-86.6892	20170324	66	H		S	9999	75		W	2400	59		W	2400
GHCND:US NASHVILLE	182.9	36.11889	-86.6892	20170325	68	H		S	9999	76		W	2400	58		W	2400
GHCND:US NASHVILLE	182.9	36.11889	-86.6892	20170326	63	H		S	9999	75		W	2400	57		W	2400
GHCND:US NASHVILLE	182.9	36.11889	-86.6892	20170327	66	H		S	9999	78		W	2400	57		W	2400
GHCND:US NASHVILLE	182.9	36.11889	-86.6892	20170328	62	H		S	9999	74		W	2400	55		W	2400
GHCND:US NASHVILLE	182.9	36.11889	-86.6892	20170329	64	H		S	9999	82		W	2400	50		W	2400
GHCND:US NASHVILLE	182.9	36.11889	-86.6892	20170330	73	H		S	9999	80		W	2400	55		W	2400
GHCND:US NASHVILLE	182.9	36.11889	-86.6892	20170331	59	H		S	9999	64		W	2400	52		W	2400
GHCND:US NASHVILLE	182.9	36.11889	-86.6892	20170401	53	H		S	9999	60		W	2400	47		W	2400
GHCND:US NASHVILLE	182.9	36.11889	-86.6892	20170402	57	H		S	9999	82		W	2400	43		W	2400
GHCND:US NASHVILLE	182.9	36.11889	-86.6892	20170403	67	H		S	9999	74		W	2400	60		W	2400
GHCND:US NASHVILLE	182.9	36.11889	-86.6892	20170404	68	H		S	9999	81		W	2400	56		W	2400
GHCND:US NASHVILLE	182.9	36.11889	-86.6892	20170405	70	H		S	9999	84		W	2400	49		W	2400
GHCND:US NASHVILLE	182.9	36.11889	-86.6892	20170406	52	H		S	9999	60		W	2400	43		W	2400
GHCND:US NASHVILLE	182.9	36.11889	-86.6892	20170407	54	H		S	9999	64		W	2400	43		W	2400
GHCND:US NASHVILLE	182.9	36.11889	-86.6892	20170408	54	H		S	9999	72		W	2400	37		W	2400
GHCND:US NASHVILLE	182.9	36.11889	-86.6892	20170409	62	H		S	9999	81		W	2400	45		W	2400
GHCND:US NASHVILLE	182.9	36.11889	-86.6892	20170410	71	H		S	9999	81		W	2400	58		W	2400
GHCND:US NASHVILLE	182.9	36.11889	-86.6892	20170411	69	H		S	9999	81		W	2400	57		W	2400
GHCND:US NASHVILLE	182.9	36.11889	-86.6892	20170412	65	H		S	9999	79		W	2400	54		W	2400
GHCND:US NASHVILLE	182.9	36.11889	-86.6892	20170413	67	H		S	9999	86		W	2400	48		W	2400
GHCND:US NASHVILLE	182.9	36.11889	-86.6892	20170414	71	H		S	9999	89		W	2400	54		W	2400
GHCND:US NASHVILLE	182.9	36.11889	-86.6892	20170415	74	H		S	9999	86		W	2400	60		W	2400
GHCND:US NASHVILLE	182.9	36.11889	-86.6892	20170416	74	H		S	9999	85		W	2400	66		W	2400
GHCND:US NASHVILLE	182.9	36.11889	-86.6892	20170417	70	H		S	9999	79		W	2400	63		W	2400
GHCND:US NASHVILLE	182.9	36.11889	-86.6892	20170418	67	H		S	9999	78		W	2400	63		W	2400
GHCND:US NASHVILLE	182.9	36.11889	-86.6892	20170419	70	H		S	9999	83		W	2400	61		W	2400
GHCND:US NASHVILLE	182.9	36.11889	-86.6892	20170420	73	H		S	9999	85		W	2400	61		W	2400
GHCND:US NASHVILLE	182.9	36.11889	-86.6892	20170421	70	H		S	9999	74		W	2400	59		W	2400
GHCND:US NASHVILLE	182.9	36.11889	-86.6892	20170422	59	H		S	9999	60		W	2400	52		W	2400
GHCND:US NASHVILLE	182.9	36.11889	-86.6892	20170423	52	H		S	9999	53		W	2400	50		W	2400
GHCND:US NASHVILLE	182.9	36.11889	-86.6892	20170424	58	H		S	9999	70		W	2400	53		W	2400
GHCND:US NASHVILLE	182.9	36.11889	-86.6892	20170425	63	H		S	9999	77		W	2400	50		W	2400
GHCND:US NASHVILLE	182.9	36.11889	-86.6892	20170426	69	H		S	9999	83		W	2400	55		W	2400
GHCND:US NASHVILLE	182.9	36.11889	-86.6892	20170427	69	H		S	9999	74		W	2400	54		W	2400
GHCND:US NASHVILLE	182.9	36.11889	-86.6892	20170428	65	H		S	9999	84		W	2400	52		W	2400
GHCND:US NASHVILLE	182.9	36.11889	-86.6892	20170429	80	H		S	9999	91		W	2400	73		W	2400
GHCND:US NASHVILLE	182.9	36.11889	-86.6892	20170430	77	H		S	9999	84		W	2400	67		W	2400
GHCND:US LOUISVILLI	148.7	38.1811	-85.7391	20150901	80	H		S	9999	92		W	2400	69		W	2400
GHCND:US LOUISVILLI	148.7	38.1811	-85.7391	20150902	81	H		S	9999	93		W	2400	71		W	2400
GHCND:US LOUISVILLI	148.7	38.1811	-85.7391	20150903	83	H		S	9999	94		W	2400	71		W	2400
GHCND:US LOUISVILLI	148.7	38.1811	-85.7391	20150904	83	H		S	9999	95		W	2400	72		W	2400
GHCND:US LOUISVILLI	148.7	38.1811	-85.7391	20150905	82	H		S	9999	95		W	2400	73		W	2400
GHCND:US LOUISVILLI	148.7	38.1811	-85.7391	20150906	80	H		S	9999	94		W	2400	70		W	2400
GHCND:US LOUISVILLI	148.7	38.1811	-85.7391	20150907	81	H		S	9999	94		W	2400	71		W	2400
GHCND:US LOUISVILLI	148.7	38.1811	-85.7391	20150908	82	H		S	9999	93		W	2400	71		W	2400
GHCND:US LOUISVILLI	148.7	38.1811	-85.7391	20150909	79	H		S	9999	82		W	2400	73		W	2400
GHCND:US LOUISVILLI	148.7	38.1811	-85.7391	20150910	76	H		S	9999	87		W	2400	70		W	2400
GHCND:US LOUISVILLI	148.7	38.1811	-85.7391	20150911	74	H		S	9999	85		W	2400	68		W	2400
GHCND:US LOUISVILLI	148.7	38.1811	-85.7391	20150912	65	H		S	9999	72		W	2400	56		W	2400
GHCND:US LOUISVILLI	148.7	38.1811	-85.7391	20150913	61	H		S	9999	73		W	2400	50		W	2400
GHCND:US LOUISVILLI	148.7	38.1811	-85.7391	20150914	63	H		S	9999	78		W	2400	51		W	2400
GHCND:US LOUISVILLI	148.7	38.1811	-85.7391	20150915	68	H		S	9999	83		W	2400	55		W	2400
GHCND:US LOUISVILLI	148.7	38.1811	-85.7391	20150916	71	H		S	9999	84		W	2400	58		W	2400
GHCND:US LOUISVILLI	148.7	38.1811	-85.7391	20150917	71	H		S	9999	85		W	2400	58		W	2400
GHCND:US LOUISVILLI	148.7	38.1811	-85.7391	20150918	74	H		S	9999	88		W	2400	63		W	2400
GHCND:US LOUISVILLI	148.7	38.1811	-85.7391	20150919	74	H		S	9999	82		W	2400	63		W	2400
GHCND:US LOUISVILLI	148.7	38.1811	-85.7391	20150920	67	H		S	9999	78		W	2400	56		W	2400
GHCND:US LOUISVILLI	148.7	38.1811	-85.7391	20150921	66	H		S	9999	80		W	2400	55		W	2400
GHCND:US LOUISVILLI	148.7	38.1811	-85.7391	20150922	69	H		S	9999	85		W	2400	54		W	2400
GHCND:US LOUISVILLI	148.7	38.1811	-85.7391	20150923	72	H		S	9999	85		W	2400	58		W	2400
GHCND:US LOUISVILLI	148.7	38.1811	-85.7391	20150924	73	H		S	9999	87		W	2400	60		W	2400
GHCND:US LOUISVILLI	148.7	38.1811	-85.7391	20150925	71	H		S	9999	79		W	2400	62		W	2400
GHCND:US LOUISVILLI	148.7	38.1811	-85.7391	20150926	68	H		S	9999	77		W	2400	64		W	2400
GHCND:US LOUISVILLI	148.7	38.1811	-85.7391	20150927	71	H		S	9999	81		W	2400	64		W	2400
GHCND:US LOUISVILLI	148.7	38.1811	-85.7391	20150928	75	H		S	9999	85		W	2400	66		W	2400
GHCND:US LOUISVILLI	148.7	38.1811	-85.7391	20150929	73	H		S	9999	74		W	2400	68		W	2400
GHCND:US LOUISVILLI	148.7	38.1811	-85.7391	20150930	65	H		S	9999	68		W	2400	60		W	2400
GHCND:US LOUISVILLI	148.7	38.1811	-85.7391	20151001	62	H		S	9999	69		W	2400	57		W	2400
GHCND:US LOUISVILLI	148.7	38.1811	-85.7391	20151002	58	H		S	9999	59		W	2400	50		W	2400
GHCND:US LOUISVILLI	148.7	38.1811	-85.7391	20151003	51	H		S	9999	55		W	2400	49		W	2400
GHCND:US LOUISVILLI	148.7	38.1811	-85.7391	20151004	64	H		S	9999	80		W	2400	55		W	2400
GHCND:US LOUISVILLI	148.7	38.1811	-85.7391	20151005	71	H		S	9999	83		W	2400	60		W	2400
GHCND:US LOUISVILLI	148.7	38.1811	-85.7391	20151006	72	H		S	9999	84		W	2400	61		W	2400
GHCND:US LOUISVILLI	148.7	38.1811	-85.7391	20151007	71	H		S	9999	84		W	2400	60		W	2400
GHCND:US LOUISVILLI	148.7	38.1811	-85.7391	20151008	72	H		S	9999	85		W	2400	63		W	2400
GHCND:US LOUISVILLI	148.7	38.1811	-85.7391	20151009	70	H		S	9999	73		W	2400	62		W	2400
GHCND:US LOUISVILLI	148.7	38.1811	-85.7391	20151010	62	H		S	9999	70		W	2400	51		W	2400
GHCND:US LOUISVILLI	148.7	38.1811	-85.7391	20151011	60	H		S	9999	75		W	2400	46		W	2400
GHCND:US LOUISVILLI	148.7	38.1811	-85.7391	20151012	65	H		S	9999	82		W	2400	54		W	2400
GHCND:US LOUISVILLI	148.7	38.1811	-85.7391	20151013	63	H		S	9999	70		W	2400	56		W	2400
GHCND:US LOUISVILLI	148.7	38.1811	-85.7391	20151014	61	H		S	9999	74		W	2400	49		W	2400
GHCND:US LOUISVILLI	148.7	38.1811	-85.7391	20151015	60	H		S	9999	75		W	2400	46		W	2400
GHCND:US LOUISVILLI	148.7	38.1811	-85.7391	20151016	61	H		S	9999	68		W	2400	47		W	2400
GHCND:US LOUISVILLI	148.7	38.1811	-85.7391	20151017	51	H		S	9999	60		W	2400	41		W	2400

GHCND:US LOUISVILLI	148.7	38.1811	-85.7391	20151018	48	H		S	9999	61		W	2400	37	W	2400
GHCND:US LOUISVILLI	148.7	38.1811	-85.7391	20151019	51	H		S	9999	69		W	2400	37	W	2400
GHCND:US LOUISVILLI	148.7	38.1811	-85.7391	20151020	60	H		S	9999	73		W	2400	50	W	2400
GHCND:US LOUISVILLI	148.7	38.1811	-85.7391	20151021	60	H		S	9999	78		W	2400	47	W	2400
GHCND:US LOUISVILLI	148.7	38.1811	-85.7391	20151022	68	H		S	9999	82		W	2400	55	W	2400
GHCND:US LOUISVILLI	148.7	38.1811	-85.7391	20151023	67	H		S	9999	80		W	2400	55	W	2400
GHCND:US LOUISVILLI	148.7	38.1811	-85.7391	20151024	69	H		S	9999	71		W	2400	60	W	2400
GHCND:US LOUISVILLI	148.7	38.1811	-85.7391	20151025	61	H		S	9999	66		W	2400	55	W	2400
GHCND:US LOUISVILLI	148.7	38.1811	-85.7391	20151026	57	H		S	9999	64		W	2400	51	W	2400
GHCND:US LOUISVILLI	148.7	38.1811	-85.7391	20151027	57	H		S	9999	59		W	2400	56	W	2400
GHCND:US LOUISVILLI	148.7	38.1811	-85.7391	20151028	62	H		S	9999	68		W	2400	57	W	2400
GHCND:US LOUISVILLI	148.7	38.1811	-85.7391	20151029	56	H		S	9999	62		W	2400	45	W	2400
GHCND:US LOUISVILLI	148.7	38.1811	-85.7391	20151030	49	H		S	9999	55		W	2400	44	W	2400
GHCND:US LOUISVILLI	148.7	38.1811	-85.7391	20151031	51	H		S	9999	62		W	2400	46	W	2400
GHCND:US LOUISVILLI	148.7	38.1811	-85.7391	20151101	60	H		S	9999	65		W	2400	54	W	2400
GHCND:US LOUISVILLI	148.7	38.1811	-85.7391	20151102	58	H		S	9999	73		W	2400	47	W	2400
GHCND:US LOUISVILLI	148.7	38.1811	-85.7391	20151103	61	H		S	9999	79		W	2400	49	W	2400
GHCND:US LOUISVILLI	148.7	38.1811	-85.7391	20151104	65	H		S	9999	79		W	2400	56	W	2400
GHCND:US LOUISVILLI	148.7	38.1811	-85.7391	20151105	69	H		S	9999	78		W	2400	64	W	2400
GHCND:US LOUISVILLI	148.7	38.1811	-85.7391	20151106	69	H		S	9999	74		W	2400	56	W	2400
GHCND:US LOUISVILLI	148.7	38.1811	-85.7391	20151107	55	H		S	9999	60		W	2400	48	W	2400
GHCND:US LOUISVILLI	148.7	38.1811	-85.7391	20151108	50	H		S	9999	59		W	2400	40	W	2400
GHCND:US LOUISVILLI	148.7	38.1811	-85.7391	20151109	45	H		S	9999	48		W	2400	38	W	2400
GHCND:US LOUISVILLI	148.7	38.1811	-85.7391	20151110	50	H		S	9999	59		W	2400	43	W	2400
GHCND:US LOUISVILLI	148.7	38.1811	-85.7391	20151111	49	H		S	9999	62		W	2400	38	W	2400
GHCND:US LOUISVILLI	148.7	38.1811	-85.7391	20151112	58	H		S	9999	64		W	2400	50	W	2400
GHCND:US LOUISVILLI	148.7	38.1811	-85.7391	20151113	50	H		S	9999	58		W	2400	41	W	2400
GHCND:US LOUISVILLI	148.7	38.1811	-85.7391	20151114	45	H		S	9999	60		W	2400	31	W	2400
GHCND:US LOUISVILLI	148.7	38.1811	-85.7391	20151115	50	H		S	9999	67		W	2400	37	W	2400
GHCND:US LOUISVILLI	148.7	38.1811	-85.7391	20151116	49	H		S	9999	57		W	2400	40	W	2400
GHCND:US LOUISVILLI	148.7	38.1811	-85.7391	20151117	55	H		S	9999	65		W	2400	51	W	2400
GHCND:US LOUISVILLI	148.7	38.1811	-85.7391	20151118	62	H		S	9999	66		W	2400	57	W	2400
GHCND:US LOUISVILLI	148.7	38.1811	-85.7391	20151119	56	H		S	9999	61		W	2400	42	W	2400
GHCND:US LOUISVILLI	148.7	38.1811	-85.7391	20151120	45	H		S	9999	56		W	2400	33	W	2400
GHCND:US LOUISVILLI	148.7	38.1811	-85.7391	20151121	45	H		S	9999	58		W	2400	34	W	2400
GHCND:US LOUISVILLI	148.7	38.1811	-85.7391	20151122	34	H		S	9999	39		W	2400	27	W	2400
GHCND:US LOUISVILLI	148.7	38.1811	-85.7391	20151123	35	H		S	9999	51		W	2400	26	W	2400
GHCND:US LOUISVILLI	148.7	38.1811	-85.7391	20151124	44	H		S	9999	60		W	2400	33	W	2400
GHCND:US LOUISVILLI	148.7	38.1811	-85.7391	20151125	49	H		S	9999	62		W	2400	39	W	2400
GHCND:US LOUISVILLI	148.7	38.1811	-85.7391	20151126	57	H		S	9999	70		W	2400	48	W	2400
GHCND:US LOUISVILLI	148.7	38.1811	-85.7391	20151127	61	H		S	9999	68		W	2400	56	W	2400
GHCND:US LOUISVILLI	148.7	38.1811	-85.7391	20151128	58	H		S	9999	63		W	2400	46	W	2400
GHCND:US LOUISVILLI	148.7	38.1811	-85.7391	20151129	46	H		S	9999	48		W	2400	44	W	2400
GHCND:US LOUISVILLI	148.7	38.1811	-85.7391	20151130	47	H		S	9999	51		W	2400	44	W	2400
GHCND:US LOUISVILLI	148.7	38.1811	-85.7391	20151201	52	H		S	9999	55		W	2400	45	W	2400
GHCND:US LOUISVILLI	148.7	38.1811	-85.7391	20151202	45	H		S	9999	49		W	2400	36	W	2400
GHCND:US LOUISVILLI	148.7	38.1811	-85.7391	20151203	38	H		S	9999	47		W	2400	29	W	2400
GHCND:US LOUISVILLI	148.7	38.1811	-85.7391	20151204	38	H		S	9999	51		W	2400	28	W	2400
GHCND:US LOUISVILLI	148.7	38.1811	-85.7391	20151205	36	H		S	9999	51		W	2400	30	W	2400
GHCND:US LOUISVILLI	148.7	38.1811	-85.7391	20151206	42	H		S	9999	59		W	2400	30	W	2400
GHCND:US LOUISVILLI	148.7	38.1811	-85.7391	20151207	50	H		S	9999	52		W	2400	39	W	2400
GHCND:US LOUISVILLI	148.7	38.1811	-85.7391	20151208	45	H		S	9999	61		W	2400	33	W	2400
GHCND:US LOUISVILLI	148.7	38.1811	-85.7391	20151209	52	H		S	9999	60		W	2400	45	W	2400
GHCND:US LOUISVILLI	148.7	38.1811	-85.7391	20151210	51	H		S	9999	56		W	2400	43	W	2400
GHCND:US LOUISVILLI	148.7	38.1811	-85.7391	20151211	60	H		S	9999	67		W	2400	56	W	2400
GHCND:US LOUISVILLI	148.7	38.1811	-85.7391	20151212	68	H		S	9999	73		W	2400	62	W	2400
GHCND:US LOUISVILLI	148.7	38.1811	-85.7391	20151213	64	H		S	9999	70		W	2400	58	W	2400
GHCND:US LOUISVILLI	148.7	38.1811	-85.7391	20151214	62	H		S	9999	72		W	2400	52	W	2400
GHCND:US LOUISVILLI	148.7	38.1811	-85.7391	20151215	51	H		S	9999	56		W	2400	45	W	2400
GHCND:US LOUISVILLI	148.7	38.1811	-85.7391	20151216	50	H		S	9999	66		W	2400	39	W	2400
GHCND:US LOUISVILLI	148.7	38.1811	-85.7391	20151217	48	H		S	9999	58		W	2400	34	W	2400
GHCND:US LOUISVILLI	148.7	38.1811	-85.7391	20151218	35	H		S	9999	40		W	2400	32	W	2400
GHCND:US LOUISVILLI	148.7	38.1811	-85.7391	20151219	35	H		S	9999	44		W	2400	31	W	2400
GHCND:US LOUISVILLI	148.7	38.1811	-85.7391	20151220	38	H		S	9999	54		W	2400	29	W	2400
GHCND:US LOUISVILLI	148.7	38.1811	-85.7391	20151221	52	H		S	9999	59		W	2400	47	W	2400
GHCND:US LOUISVILLI	148.7	38.1811	-85.7391	20151222	59	H		S	9999	62		W	2400	55	W	2400
GHCND:US LOUISVILLI	148.7	38.1811	-85.7391	20151223	62	H		S	9999	70		W	2400	58	W	2400
GHCND:US LOUISVILLI	148.7	38.1811	-85.7391	20151224	58	H		S	9999	68		W	2400	46	W	2400
GHCND:US LOUISVILLI	148.7	38.1811	-85.7391	20151225	54	H		S	9999	56		W	2400	51	W	2400
GHCND:US LOUISVILLI	148.7	38.1811	-85.7391	20151226	54	H		S	9999	68		W	2400	49	W	2400
GHCND:US LOUISVILLI	148.7	38.1811	-85.7391	20151227	63	H		S	9999	70		W	2400	43	W	2400
GHCND:US LOUISVILLI	148.7	38.1811	-85.7391	20151228	47	H		S	9999	68		W	2400	43	W	2400
GHCND:US LOUISVILLI	148.7	38.1811	-85.7391	20151229	50	H		S	9999	53		W	2400	42	W	2400
GHCND:US LOUISVILLI	148.7	38.1811	-85.7391	20151230	43	H		S	9999	45		W	2400	38	W	2400
GHCND:US LOUISVILLI	148.7	38.1811	-85.7391	20151231	36	H		S	9999	38		W	2400	33	W	2400
GHCND:US LOUISVILLI	148.7	38.1811	-85.7391	20160101	35	H		S	9999	43		W	2400	30	W	2400
GHCND:US LOUISVILLI	148.7	38.1811	-85.7391	20160102	36	H		S	9999	46		W	2400	31	W	2400
GHCND:US LOUISVILLI	148.7	38.1811	-85.7391	20160103	38	H		S	9999	46		W	2400	32	W	2400
GHCND:US LOUISVILLI	148.7	38.1811	-85.7391	20160104	35	H		S	9999	40		W	2400	29	W	2400
GHCND:US LOUISVILLI	148.7	38.1811	-85.7391	20160105	30	H		S	9999	39		W	2400	23	W	2400
GHCND:US LOUISVILLI	148.7	38.1811	-85.7391	20160106	33	H		S	9999	45		W	2400	23	W	2400
GHCND:US LOUISVILLI	148.7	38.1811	-85.7391	20160107	37	H		S	9999	53		W	2400	25	W	2400
GHCND:US LOUISVILLI	148.7	38.1811	-85.7391	20160108	49	H		S	9999	55		W	2400	45	W	2400
GHCND:US LOUISVILLI	148.7	38.1811	-85.7391	20160109	52	H		S	9999	55		W	2400	48	W	2400
GHCND:US LOUISVILLI	148.7	38.1811	-85.7391	20160110	33	H		S	9999	51		W	2400	13	W	2400
GHCND:US LOUISVILLI	148.7	38.1811	-85.7391	20160111	18	H		S	9999	35		W	2400	12	W	2400
GHCND:US LOUISVILLI	148.7	38.1811	-85.7391	20160112	33	H		S	9999	38		W	2400	18	W	2400
GHCND:US LOUISVILLI	148.7	38.1811	-85.7391	20160113	21	H		S	9999	33		W	2400	12	W	2400
GHCND:US LOUISVILLI	148.7	38.1811	-85.7391	20160114	42	H		S	9999	60		W	2400	31	W	2400
GHCND:US LOUISVILLI	148.7	38.1811	-85.7391	20160115	49	H		S	9999	52		W	2400	35	W	2400
GHCND:US LOUISVILLI	148.7	38.1811	-85.7391	20160116	36	H		S	9999	35		W	2400	32	W	2400
GHCND:US LOUISVILLI	148.7	38.1811	-85.7391	20160117	30	H		S	9999	36		W	2400	11	W	2400
GHCND:US LOUISVILLI	148.7	38.1811	-85.7391	20160118	13	H		S	9999	20		W	2400	7	W	2400
GHCND:US LOUISVILLI	148.7	38.1811	-85.7391	20160119	16	H		S	9999	25		W	2400	11	W	2400
GHCND:US LOUISVILLI	148.7	38.1811	-85.7391	20160120	23	H		S	9999	28		W	2400	19	W	2400
GHCND:US LOUISVILLI	148.7	38.1811	-85.7391	20160121	24	H		S	9999	28		W	2400	21	W	2400
GHCND:US LOUISVILLI	148.7	38.1811	-85.7391	20160122	27	H		S	9999	28		W	2400	25	W	2400
GHCND:US LOUISVILLI	148.7	38.1811	-85.7391	20160123	27	H		S	9999	32		W	2400	19	W	2400
GHCND:US LOUISVILLI	148.7	38.1811	-85.7391	20160124	24	H		S	9999	38		W	2400	13	W	2400
GHCND:US LOUISVILLI	148.7	38.1811	-85.7391	20160125	35	H		S	9999	54		W	2400	27	W	2400
GHCND:US LOUISVILLI	148.7	38.1811	-85.7391	20160126	44	H		S	9999	52		W	2400	33	W	2400
GHCND:US LOUISVILLI	148.7	38.1811	-85.7391	20160127	33	H		S	9999	39		W	2400	29	W	2400
GHCND:US LOUISVILLI	148.7	38.1811	-85.7391	20160128	36	H		S	9999	53		W	2400	26	W	2400
GHCND:US LOUISVILLI	148.7	38.1811	-85.7391	20160129	41	H		S	9999	47		W	2400	31	W	2400
GHCND:US LOUISVILLI	148.7	38.1811	-85.7391	20160130	46	H		S	9999	68		W	2400	33	W	2400
GHCND:US LOUISVILLI	148.7	38.1811	-85.7391	20160131	61	H		S	9999	69		W	2400	54	W	2400
GHCND:US LOUISVILLI	148.7	38.1811	-85.7391	20160201	54	H		S	9999	62		W	2400	43	W	2400
GHCND:US LOUISVILLI	148.7	38.1811	-85.7391	20160202	50	H		S	9999	69		W	2400	40	W	2400
GHCND:US LOUISVILLI	148.7	38.1811	-85.7391	20160203	58	H		S	9999	63		W	2400	38	W	2400
GHCND:US LOUISVILLI	148.7	38.1811	-85.7391	20160204	37	H		S	9999	40		W	2400	29	W	2400
GHCND:US LOUISVILLI	148.7	38.1811	-85.7391	20160205	33	H		S	9999	47		W	2400	23	W	2400
GHCND:US LOUISVILLI	148.7	38.1811	-85.7391	20160206	39	H		S	9999	53		W	2400	28	W	2400
GHCND:US LOUISVILLI	148.7	38.1811	-85.7391	20160207	43	H		S	9999	56		W	2400	31	W	2400
GHCND:US LOUISVILLI	148.7	38.1811	-85.7391	20160208	40	H		S	9999	49		W	2400	23	W	2400
GHCND:US LOUISVILLI	148.7	38.1811	-85.7391	20160209	24	H		S	9999	26		W	2400	19	W	2400
GHCND:US LOUISVILLI	148.7	38.1811	-85.7391	20160210	20	H		S	9999	24		W	2400	16	W	2400
GHCND:US LOUISVILLI	148.7	38.1811	-85.7391	20160211	24	H		S	9999	34		W	2400	19	W	2400
GHCND:US LOUISVILLI	148.7	38.1811	-85.7391	20160212	29	H		S	9999	35		W	2400	26	W	2400
GHCND:US LOUISVILLI	148.7	38.1811	-85.7391	20160213	23	H		S	9999	28		W	2400	15	W	2400
GHCND:US LOUISVILLI	148.7	38.1811	-85.7391	20160214	21	H		S	9999	25		W	2400	19	W	2400
GHCND:US LOUISVILLI	148.7	38.1811	-85.7391	20160215	31	H		S	9999	39		W	2400	25	W	2400
GHCND:US LOUISVILLI	148.7	38.1811	-85.7391	20160216	36	H		S	9999	39		W	2400	32	W	2400
GHCND:US LOUISVILLI	148.7	38.1811	-85.7391	20160217	35	H		S	9999	37		W	2400	28	W	2400
GHCND:US LOUISVILLI	148.7	38.1811	-85.7391	20160218	35	H		S	9999	50		W	2400	25	W	2400

GHCND:US LOUISVILLI	148.7	38.1811	-85.7391	20160219	53	H		S	9999	68		W	2400	42	W	2400
GHCND:US LOUISVILLI	148.7	38.1811	-85.7391	20160220	62	H		S	9999	76		W	2400	47	W	2400
GHCND:US LOUISVILLI	148.7	38.1811	-85.7391	20160221	60	H		S	9999	63		W	2400	46	W	2400
GHCND:US LOUISVILLI	148.7	38.1811	-85.7391	20160222	47	H		S	9999	53		W	2400	38	W	2400
GHCND:US LOUISVILLI	148.7	38.1811	-85.7391	20160223	47	H		S	9999	59		W	2400	36	W	2400
GHCND:US LOUISVILLI	148.7	38.1811	-85.7391	20160224	50	H		S	9999	60		W	2400	36	W	2400
GHCND:US LOUISVILLI	148.7	38.1811	-85.7391	20160225	37	H		S	9999	40		W	2400	35	W	2400
GHCND:US LOUISVILLI	148.7	38.1811	-85.7391	20160226	38	H		S	9999	45		W	2400	35	W	2400
GHCND:US LOUISVILLI	148.7	38.1811	-85.7391	20160227	41	H		S	9999	58		W	2400	29	W	2400
GHCND:US LOUISVILLI	148.7	38.1811	-85.7391	20160228	55	H		S	9999	69		W	2400	47	W	2400
GHCND:US LOUISVILLI	148.7	38.1811	-85.7391	20160229	53	H		S	9999	61		W	2400	41	W	2400
GHCND:US LOUISVILLI	148.7	38.1811	-85.7391	20160301	49	H		S	9999	60		W	2400	32	W	2400
GHCND:US LOUISVILLI	148.7	38.1811	-85.7391	20160302	33	H		S	9999	42		W	2400	28	W	2400
GHCND:US LOUISVILLI	148.7	38.1811	-85.7391	20160303	37	H		S	9999	40		W	2400	34	W	2400
GHCND:US LOUISVILLI	148.7	38.1811	-85.7391	20160304	39	H		S	9999	40		W	2400	33	W	2400
GHCND:US LOUISVILLI	148.7	38.1811	-85.7391	20160305	39	H		S	9999	47		W	2400	33	W	2400
GHCND:US LOUISVILLI	148.7	38.1811	-85.7391	20160306	43	H		S	9999	58		W	2400	30	W	2400
GHCND:US LOUISVILLI	148.7	38.1811	-85.7391	20160307	55	H		S	9999	70		W	2400	43	W	2400
GHCND:US LOUISVILLI	148.7	38.1811	-85.7391	20160308	65	H		S	9999	76		W	2400	53	W	2400
GHCND:US LOUISVILLI	148.7	38.1811	-85.7391	20160309	65	H		S	9999	69		W	2400	58	W	2400
GHCND:US LOUISVILLI	148.7	38.1811	-85.7391	20160310	62	H		S	9999	65		W	2400	53	W	2400
GHCND:US LOUISVILLI	148.7	38.1811	-85.7391	20160311	54	H		S	9999	60		W	2400	49	W	2400
GHCND:US LOUISVILLI	148.7	38.1811	-85.7391	20160312	60	H		S	9999	75		W	2400	53	W	2400
GHCND:US LOUISVILLI	148.7	38.1811	-85.7391	20160313	65	H		S	9999	71		W	2400	61	W	2400
GHCND:US LOUISVILLI	148.7	38.1811	-85.7391	20160314	63	H		S	9999	73		W	2400	57	W	2400
GHCND:US LOUISVILLI	148.7	38.1811	-85.7391	20160315	65	H		S	9999	82		W	2400	53	W	2400
GHCND:US LOUISVILLI	148.7	38.1811	-85.7391	20160316	67	H		S	9999	77		W	2400	57	W	2400
GHCND:US LOUISVILLI	148.7	38.1811	-85.7391	20160317	59	H		S	9999	68		W	2400	50	W	2400
GHCND:US LOUISVILLI	148.7	38.1811	-85.7391	20160318	54	H		S	9999	65		W	2400	41	W	2400
GHCND:US LOUISVILLI	148.7	38.1811	-85.7391	20160319	49	H		S	9999	54		W	2400	41	W	2400
GHCND:US LOUISVILLI	148.7	38.1811	-85.7391	20160320	44	H		S	9999	50		W	2400	38	W	2400
GHCND:US LOUISVILLI	148.7	38.1811	-85.7391	20160321	44	H		S	9999	56		W	2400	34	W	2400
GHCND:US LOUISVILLI	148.7	38.1811	-85.7391	20160322	52	H		S	9999	70		W	2400	39	W	2400
GHCND:US LOUISVILLI	148.7	38.1811	-85.7391	20160323	62	H		S	9999	68		W	2400	56	W	2400
GHCND:US LOUISVILLI	148.7	38.1811	-85.7391	20160324	65	H		S	9999	70		W	2400	49	W	2400
GHCND:US LOUISVILLI	148.7	38.1811	-85.7391	20160325	46	H		S	9999	49		W	2400	39	W	2400
GHCND:US LOUISVILLI	148.7	38.1811	-85.7391	20160326	47	H		S	9999	69		W	2400	34	W	2400
GHCND:US LOUISVILLI	148.7	38.1811	-85.7391	20160327	62	H		S	9999	79		W	2400	47	W	2400
GHCND:US LOUISVILLI	148.7	38.1811	-85.7391	20160328	54	H		S	9999	61		W	2400	46	W	2400
GHCND:US LOUISVILLI	148.7	38.1811	-85.7391	20160329	51	H		S	9999	62		W	2400	41	W	2400
GHCND:US LOUISVILLI	148.7	38.1811	-85.7391	20160330	58	H		S	9999	77		W	2400	43	W	2400
GHCND:US LOUISVILLI	148.7	38.1811	-85.7391	20160331	65	H		S	9999	74		W	2400	57	W	2400
GHCND:US LOUISVILLI	148.7	38.1811	-85.7391	20160401	60	H		S	9999	65		W	2400	49	W	2400
GHCND:US LOUISVILLI	148.7	38.1811	-85.7391	20160402	51	H		S	9999	59		W	2400	40	W	2400
GHCND:US LOUISVILLI	148.7	38.1811	-85.7391	20160403	47	H		S	9999	65		W	2400	34	W	2400
GHCND:US LOUISVILLI	148.7	38.1811	-85.7391	20160404	62	H		S	9999	74		W	2400	39	W	2400
GHCND:US LOUISVILLI	148.7	38.1811	-85.7391	20160405	42	H		S	9999	53		W	2400	33	W	2400
GHCND:US LOUISVILLI	148.7	38.1811	-85.7391	20160406	52	H		S	9999	69		W	2400	40	W	2400
GHCND:US LOUISVILLI	148.7	38.1811	-85.7391	20160407	50	H		S	9999	52		W	2400	41	W	2400
GHCND:US LOUISVILLI	148.7	38.1811	-85.7391	20160408	42	H		S	9999	51		W	2400	36	W	2400
GHCND:US LOUISVILLI	148.7	38.1811	-85.7391	20160409	40	H		S	9999	49		W	2400	33	W	2400
GHCND:US LOUISVILLI	148.7	38.1811	-85.7391	20160410	47	H		S	9999	64		W	2400	36	W	2400
GHCND:US LOUISVILLI	148.7	38.1811	-85.7391	20160411	61	H		S	9999	67		W	2400	46	W	2400
GHCND:US LOUISVILLI	148.7	38.1811	-85.7391	20160412	48	H		S	9999	58		W	2400	37	W	2400
GHCND:US LOUISVILLI	148.7	38.1811	-85.7391	20160413	52	H		S	9999	67		W	2400	41	W	2400
GHCND:US LOUISVILLI	148.7	38.1811	-85.7391	20160414	59	H		S	9999	75		W	2400	44	W	2400
GHCND:US LOUISVILLI	148.7	38.1811	-85.7391	20160415	65	H		S	9999	79		W	2400	52	W	2400
GHCND:US LOUISVILLI	148.7	38.1811	-85.7391	20160416	68	H		S	9999	79		W	2400	56	W	2400
GHCND:US LOUISVILLI	148.7	38.1811	-85.7391	20160417	68	H		S	9999	84		W	2400	52	W	2400
GHCND:US LOUISVILLI	148.7	38.1811	-85.7391	20160418	71	H		S	9999	87		W	2400	54	W	2400
GHCND:US LOUISVILLI	148.7	38.1811	-85.7391	20160419	72	H		S	9999	86		W	2400	58	W	2400
GHCND:US LOUISVILLI	148.7	38.1811	-85.7391	20160420	73	H		S	9999	86		W	2400	61	W	2400
GHCND:US LOUISVILLI	148.7	38.1811	-85.7391	20160421	69	H		S	9999	74		W	2400	59	W	2400
GHCND:US LOUISVILLI	148.7	38.1811	-85.7391	20160422	67	H		S	9999	70		W	2400	56	W	2400
GHCND:US LOUISVILLI	148.7	38.1811	-85.7391	20160423	62	H		S	9999	71		W	2400	55	W	2400
GHCND:US LOUISVILLI	148.7	38.1811	-85.7391	20160424	64	H		S	9999	80		W	2400	51	W	2400
GHCND:US LOUISVILLI	148.7	38.1811	-85.7391	20160425	71	H		S	9999	84		W	2400	58	W	2400
GHCND:US LOUISVILLI	148.7	38.1811	-85.7391	20160426	74	H		S	9999	86		W	2400	63	W	2400
GHCND:US LOUISVILLI	148.7	38.1811	-85.7391	20160427	67	H		S	9999	72		W	2400	62	W	2400
GHCND:US LOUISVILLI	148.7	38.1811	-85.7391	20160428	69	H		S	9999	80		W	2400	62	W	2400
GHCND:US LOUISVILLI	148.7	38.1811	-85.7391	20160429	65	H		S	9999	72		W	2400	56	W	2400
GHCND:US LOUISVILLI	148.7	38.1811	-85.7391	20160430	64	H		S	9999	68		W	2400	59	W	2400
GHCND:US LOUISVILLI	148.7	38.1811	-85.7391	20160501	69	H		S	9999	83		W	2400	64	W	2400
GHCND:US LOUISVILLI	148.7	38.1811	-85.7391	20160502	65	H		S	9999	70		W	2400	58	W	2400
GHCND:US LOUISVILLI	148.7	38.1811	-85.7391	20160503	59	H		S	9999	68		W	2400	54	W	2400
GHCND:US LOUISVILLI	148.7	38.1811	-85.7391	20160504	56	H		S	9999	62		W	2400	49	W	2400
GHCND:US LOUISVILLI	148.7	38.1811	-85.7391	20160505	51	H		S	9999	61		W	2400	45	W	2400
GHCND:US LOUISVILLI	148.7	38.1811	-85.7391	20160506	60	H		S	9999	73		W	2400	49	W	2400
GHCND:US LOUISVILLI	148.7	38.1811	-85.7391	20160507	69	H		S	9999	85		W	2400	59	W	2400
GHCND:US LOUISVILLI	148.7	38.1811	-85.7391	20160508	63	H		S	9999	71		W	2400	56	W	2400
GHCND:US LOUISVILLI	148.7	38.1811	-85.7391	20160509	66	H		S	9999	72		W	2400	60	W	2400
GHCND:US LOUISVILLI	148.7	38.1811	-85.7391	20160510	68	H		S	9999	77		W	2400	62	W	2400
GHCND:US LOUISVILLI	148.7	38.1811	-85.7391	20160511	70	H		S	9999	86		W	2400	61	W	2400
GHCND:US LOUISVILLI	148.7	38.1811	-85.7391	20160512	69	H		S	9999	80		W	2400	63	W	2400
GHCND:US LOUISVILLI	148.7	38.1811	-85.7391	20160513	65	H		S	9999	72		W	2400	54	W	2400
GHCND:US LOUISVILLI	148.7	38.1811	-85.7391	20160514	57	H		S	9999	64		W	2400	47	W	2400
GHCND:US LOUISVILLI	148.7	38.1811	-85.7391	20160515	53	H		S	9999	66		W	2400	44	W	2400
GHCND:US LOUISVILLI	148.7	38.1811	-85.7391	20160516	53	H		S	9999	61		W	2400	44	W	2400
GHCND:US LOUISVILLI	148.7	38.1811	-85.7391	20160517	53	H		S	9999	55		W	2400	50	W	2400
GHCND:US LOUISVILLI	148.7	38.1811	-85.7391	20160518	57	H		S	9999	68		W	2400	51	W	2400
GHCND:US LOUISVILLI	148.7	38.1811	-85.7391	20160519	62	H		S	9999	73		W	2400	49	W	2400
GHCND:US LOUISVILLI	148.7	38.1811	-85.7391	20160520	62	H		S	9999	63		W	2400	57	W	2400
GHCND:US LOUISVILLI	148.7	38.1811	-85.7391	20160521	62	H		S	9999	72		W	2400	56	W	2400
GHCND:US LOUISVILLI	148.7	38.1811	-85.7391	20160522	65	H		S	9999	82		W	2400	50	W	2400
GHCND:US LOUISVILLI	148.7	38.1811	-85.7391	20160523	70	H		S	9999	80		W	2400	55	W	2400
GHCND:US LOUISVILLI	148.7	38.1811	-85.7391	20160524	71	H		S	9999	84		W	2400	56	W	2400
GHCND:US LOUISVILLI	148.7	38.1811	-85.7391	20160525	75	H		S	9999	84		W	2400	68	W	2400
GHCND:US LOUISVILLI	148.7	38.1811	-85.7391	20160526	72	H		S	9999	82		W	2400	67	W	2400
GHCND:US LOUISVILLI	148.7	38.1811	-85.7391	20160527	74	H		S	9999	87		W	2400	64	W	2400
GHCND:US LOUISVILLI	148.7	38.1811	-85.7391	20160528	77	H		S	9999	85		W	2400	69	W	2400
GHCND:US LOUISVILLI	148.7	38.1811	-85.7391	20160529	76	H		S	9999	89		W	2400	66	W	2400
GHCND:US LOUISVILLI	148.7	38.1811	-85.7391	20160530	78	H		S	9999	88		W	2400	68	W	2400
GHCND:US LOUISVILLI	148.7	38.1811	-85.7391	20160531	78	H		S	9999	88		W	2400	67	W	2400
GHCND:US LOUISVILLI	148.7	38.1811	-85.7391	20160601	79	H		S	9999	89		W	2400	68	W	2400
GHCND:US LOUISVILLI	148.7	38.1811	-85.7391	20160602	75	H		S	9999	80		W	2400	69	W	2400
GHCND:US LOUISVILLI	148.7	38.1811	-85.7391	20160603	74	H		S	9999	84		W	2400	68	W	2400
GHCND:US LOUISVILLI	148.7	38.1811	-85.7391	20160604	76	H		S	9999	83		W	2400	70	W	2400
GHCND:US LOUISVILLI	148.7	38.1811	-85.7391	20160605	74	H		S	9999	84		W	2400	69	W	2400
GHCND:US LOUISVILLI	148.7	38.1811	-85.7391	20160606	75	H		S	9999	87		W	2400	64	W	2400
GHCND:US LOUISVILLI	148.7	38.1811	-85.7391	20160607	74	H		S	9999	80		W	2400	64	W	2400
GHCND:US LOUISVILLI	148.7	38.1811	-85.7391	20160608	69	H		S	9999	78		W	2400	57	W	2400
GHCND:US LOUISVILLI	148.7	38.1811	-85.7391	20160609	71	H		S	9999	84		W	2400	56	W	2400
GHCND:US LOUISVILLI	148.7	38.1811	-85.7391	20160610	77	H		S	9999	90		W	2400	64	W	2400
GHCND:US LOUISVILLI	148.7	38.1811	-85.7391	20160611	82	H		S	9999	92		W	2400	69	W	2400
GHCND:US LOUISVILLI	148.7	38.1811	-85.7391	20160612	84	H		S	9999	95		W	2400	74	W	2400
GHCND:US LOUISVILLI	148.7	38.1811	-85.7391	20160613	79	H		S	9999	91		W	2400	69	W	2400
GHCND:US LOUISVILLI	148.7	38.1811	-85.7391	20160614	80	H		S	9999	92		W	2400	71	W	2400
GHCND:US LOUISVILLI	148.7	38.1811	-85.7391	20160615	76	H		S	9999	89		W	2400	71	W	2400
GHCND:US LOUISVILLI	148.7	38.1811	-85.7391	20160616	80	H		S	9999	94		W	2400	69	W	2400
GHCND:US LOUISVILLI	148.7	38.1811	-85.7391	20160617	77	H		S	9999	84		W	2400	67	W	2400
GHCND:US LOUISVILLI	148.7	38.1811	-85.7391	20160618	79	H		S	9999	89		W	2400	69	W	2400
GHCND:US LOUISVILLI	148.7	38.1811	-85.7391	20160619	80	H		S	9999	89		W	2400	70	W	2400
GHCND:US LOUISVILLI	148.7	38.1811	-85.7391	20160620	83	H		S	9999	90		W	2400	76	W	2400
GHCND:US LOUISVILLI	148.7	38.1811	-85.7391	20160621	84	H		S	9999	90		W	2400	78	W	2400

GHCND:US LOUISVILLI	148.7	38.1811	-85.7391	20160622	80	H		S	9999	88	W	2400	72	W	2400
GHCND:US LOUISVILLI	148.7	38.1811	-85.7391	20160623	85	H		S	9999	94	W	2400	74	W	2400
GHCND:US LOUISVILLI	148.7	38.1811	-85.7391	20160624	79	H		S	9999	89	W	2400	72	W	2400
GHCND:US LOUISVILLI	148.7	38.1811	-85.7391	20160625	81	H		S	9999	91	W	2400	71	W	2400
GHCND:US LOUISVILLI	148.7	38.1811	-85.7391	20160626	84	H		S	9999	93	W	2400	74	W	2400
GHCND:US LOUISVILLI	148.7	38.1811	-85.7391	20160627	82	H		S	9999	88	W	2400	75	W	2400
GHCND:US LOUISVILLI	148.7	38.1811	-85.7391	20160628	81	H		S	9999	89	W	2400	70	W	2400
GHCND:US LOUISVILLI	148.7	38.1811	-85.7391	20160629	72	H		S	9999	80	W	2400	61	W	2400
GHCND:US LOUISVILLI	148.7	38.1811	-85.7391	20160630	74	H		S	9999	84	W	2400	62	W	2400
GHCND:US LOUISVILLI	148.7	38.1811	-85.7391	20160701	77	H		S	9999	87	W	2400	70	W	2400
GHCND:US LOUISVILLI	148.7	38.1811	-85.7391	20160702	73	H		S	9999	81	W	2400	61	W	2400
GHCND:US LOUISVILLI	148.7	38.1811	-85.7391	20160703	72	H		S	9999	80	W	2400	67	W	2400
GHCND:US LOUISVILLI	148.7	38.1811	-85.7391	20160704	73	H		S	9999	78	W	2400	71	W	2400
GHCND:US LOUISVILLI	148.7	38.1811	-85.7391	20160705	79	H		S	9999	89	W	2400	75	W	2400
GHCND:US LOUISVILLI	148.7	38.1811	-85.7391	20160706	80	H		S	9999	89	W	2400	74	W	2400
GHCND:US LOUISVILLI	148.7	38.1811	-85.7391	20160707	76	H		S	9999	86	W	2400	71	W	2400
GHCND:US LOUISVILLI	148.7	38.1811	-85.7391	20160708	78	H		S	9999	89	W	2400	73	W	2400
GHCND:US LOUISVILLI	148.7	38.1811	-85.7391	20160709	78	H		S	9999	85	W	2400	70	W	2400
GHCND:US LOUISVILLI	148.7	38.1811	-85.7391	20160710	77	H		S	9999	88	W	2400	68	W	2400
GHCND:US LOUISVILLI	148.7	38.1811	-85.7391	20160711	79	H		S	9999	90	W	2400	70	W	2400
GHCND:US LOUISVILLI	148.7	38.1811	-85.7391	20160712	78	H		S	9999	83	W	2400	74	W	2400
GHCND:US LOUISVILLI	148.7	38.1811	-85.7391	20160713	83	H		S	9999	93	W	2400	75	W	2400
GHCND:US LOUISVILLI	148.7	38.1811	-85.7391	20160714	80	H		S	9999	89	W	2400	73	W	2400
GHCND:US LOUISVILLI	148.7	38.1811	-85.7391	20160715	79	H		S	9999	92	W	2400	71	W	2400
GHCND:US LOUISVILLI	148.7	38.1811	-85.7391	20160716	78	H		S	9999	89	W	2400	71	W	2400
GHCND:US LOUISVILLI	148.7	38.1811	-85.7391	20160717	81	H		S	9999	91	W	2400	71	W	2400
GHCND:US LOUISVILLI	148.7	38.1811	-85.7391	20160718	81	H		S	9999	87	W	2400	72	W	2400
GHCND:US LOUISVILLI	148.7	38.1811	-85.7391	20160719	83	H		S	9999	94	W	2400	75	W	2400
GHCND:US LOUISVILLI	148.7	38.1811	-85.7391	20160720	84	H		S	9999	92	W	2400	78	W	2400
GHCND:US LOUISVILLI	148.7	38.1811	-85.7391	20160721	83	H		S	9999	93	W	2400	75	W	2400
GHCND:US LOUISVILLI	148.7	38.1811	-85.7391	20160722	85	H		S	9999	91	W	2400	77	W	2400
GHCND:US LOUISVILLI	148.7	38.1811	-85.7391	20160723	83	H		S	9999	95	W	2400	74	W	2400
GHCND:US LOUISVILLI	148.7	38.1811	-85.7391	20160724	87	H		S	9999	95	W	2400	78	W	2400
GHCND:US LOUISVILLI	148.7	38.1811	-85.7391	20160725	85	H		S	9999	93	W	2400	77	W	2400
GHCND:US LOUISVILLI	148.7	38.1811	-85.7391	20160726	82	H		S	9999	94	W	2400	75	W	2400
GHCND:US LOUISVILLI	148.7	38.1811	-85.7391	20160727	83	H		S	9999	92	W	2400	76	W	2400
GHCND:US LOUISVILLI	148.7	38.1811	-85.7391	20160728	79	H		S	9999	88	W	2400	75	W	2400
GHCND:US LOUISVILLI	148.7	38.1811	-85.7391	20160729	80	H		S	9999	88	W	2400	73	W	2400
GHCND:US LOUISVILLI	148.7	38.1811	-85.7391	20160730	78	H		S	9999	87	W	2400	73	W	2400
GHCND:US LOUISVILLI	148.7	38.1811	-85.7391	20160731	79	H		S	9999	89	W	2400	72	W	2400
GHCND:US LOUISVILLI	148.7	38.1811	-85.7391	20160801	79	H		S	9999	88	W	2400	73	W	2400
GHCND:US LOUISVILLI	148.7	38.1811	-85.7391	20160802	80	H		S	9999	89	W	2400	74	W	2400
GHCND:US LOUISVILLI	148.7	38.1811	-85.7391	20160803	82	H		S	9999	91	W	2400	73	W	2400
GHCND:US LOUISVILLI	148.7	38.1811	-85.7391	20160804	82	H		S	9999	91	W	2400	74	W	2400
GHCND:US LOUISVILLI	148.7	38.1811	-85.7391	20160805	79	H		S	9999	91	W	2400	74	W	2400
GHCND:US LOUISVILLI	148.7	38.1811	-85.7391	20160806	80	H		S	9999	89	W	2400	74	W	2400
GHCND:US LOUISVILLI	148.7	38.1811	-85.7391	20160807	79	H		S	9999	89	W	2400	69	W	2400
GHCND:US LOUISVILLI	148.7	38.1811	-85.7391	20160808	80	H		S	9999	90	W	2400	68	W	2400
GHCND:US LOUISVILLI	148.7	38.1811	-85.7391	20160809	82	H		S	9999	91	W	2400	76	W	2400
GHCND:US LOUISVILLI	148.7	38.1811	-85.7391	20160810	83	H		S	9999	92	W	2400	76	W	2400
GHCND:US LOUISVILLI	148.7	38.1811	-85.7391	20160811	85	H		S	9999	92	W	2400	79	W	2400
GHCND:US LOUISVILLI	148.7	38.1811	-85.7391	20160812	85	H		S	9999	92	W	2400	78	W	2400
GHCND:US LOUISVILLI	148.7	38.1811	-85.7391	20160813	82	H		S	9999	86	W	2400	76	W	2400
GHCND:US LOUISVILLI	148.7	38.1811	-85.7391	20160814	80	H		S	9999	87	W	2400	75	W	2400
GHCND:US LOUISVILLI	148.7	38.1811	-85.7391	20160815	80	H		S	9999	92	W	2400	72	W	2400
GHCND:US LOUISVILLI	148.7	38.1811	-85.7391	20160816	81	H		S	9999	84	W	2400	76	W	2400
GHCND:US LOUISVILLI	148.7	38.1811	-85.7391	20160817	77	H		S	9999	82	W	2400	74	W	2400
GHCND:US LOUISVILLI	148.7	38.1811	-85.7391	20160818	78	H		S	9999	85	W	2400	74	W	2400
GHCND:US LOUISVILLI	148.7	38.1811	-85.7391	20160819	79	H		S	9999	88	W	2400	74	W	2400
GHCND:US LOUISVILLI	148.7	38.1811	-85.7391	20160820	77	H		S	9999	84	W	2400	73	W	2400
GHCND:US LOUISVILLI	148.7	38.1811	-85.7391	20160821	76	H		S	9999	83	W	2400	67	W	2400
GHCND:US LOUISVILLI	148.7	38.1811	-85.7391	20160822	72	H		S	9999	83	W	2400	63	W	2400
GHCND:US LOUISVILLI	148.7	38.1811	-85.7391	20160823	74	H		S	9999	85	W	2400	64	W	2400
GHCND:US LOUISVILLI	148.7	38.1811	-85.7391	20160824	80	H		S	9999	92	W	2400	71	W	2400
GHCND:US LOUISVILLI	148.7	38.1811	-85.7391	20160825	85	H		S	9999	93	W	2400	78	W	2400
GHCND:US LOUISVILLI	148.7	38.1811	-85.7391	20160826	84	H		S	9999	93	W	2400	74	W	2400
GHCND:US LOUISVILLI	148.7	38.1811	-85.7391	20160827	84	H		S	9999	91	W	2400	76	W	2400
GHCND:US LOUISVILLI	148.7	38.1811	-85.7391	20160828	83	H		S	9999	96	W	2400	75	W	2400
GHCND:US LOUISVILLI	148.7	38.1811	-85.7391	20160829	81	H		S	9999	93	W	2400	72	W	2400
GHCND:US LOUISVILLI	148.7	38.1811	-85.7391	20160830	83	H		S	9999	93	W	2400	74	W	2400
GHCND:US LOUISVILLI	148.7	38.1811	-85.7391	20160831	82	H		S	9999	90	W	2400	74	W	2400
GHCND:US LOUISVILLI	148.7	38.1811	-85.7391	20160901	76	H		S	9999	82	W	2400	67	W	2400
GHCND:US LOUISVILLI	148.7	38.1811	-85.7391	20160902	72	H		S	9999	83	W	2400	64	W	2400
GHCND:US LOUISVILLI	148.7	38.1811	-85.7391	20160903	72	H		S	9999	83	W	2400	62	W	2400
GHCND:US LOUISVILLI	148.7	38.1811	-85.7391	20160904	75	H		S	9999	87	W	2400	62	W	2400
GHCND:US LOUISVILLI	148.7	38.1811	-85.7391	20160905	80	H		S	9999	92	W	2400	68	W	2400
GHCND:US LOUISVILLI	148.7	38.1811	-85.7391	20160906	82	H		S	9999	92	W	2400	71	W	2400
GHCND:US LOUISVILLI	148.7	38.1811	-85.7391	20160907	83	H		S	9999	94	W	2400	72	W	2400
GHCND:US LOUISVILLI	148.7	38.1811	-85.7391	20160908	84	H		S	9999	93	W	2400	75	W	2400
GHCND:US LOUISVILLI	148.7	38.1811	-85.7391	20160909	81	H		S	9999	89	W	2400	76	W	2400
GHCND:US LOUISVILLI	148.7	38.1811	-85.7391	20160910	80	H		S	9999	92	W	2400	66	W	2400
GHCND:US LOUISVILLI	148.7	38.1811	-85.7391	20160911	70	H		S	9999	82	W	2400	61	W	2400
GHCND:US LOUISVILLI	148.7	38.1811	-85.7391	20160912	72	H		S	9999	85	W	2400	61	W	2400
GHCND:US LOUISVILLI	148.7	38.1811	-85.7391	20160913	74	H		S	9999	89	W	2400	61	W	2400
GHCND:US LOUISVILLI	148.7	38.1811	-85.7391	20160914	77	H		S	9999	92	W	2400	65	W	2400
GHCND:US LOUISVILLI	148.7	38.1811	-85.7391	20160915	78	H		S	9999	88	W	2400	70	W	2400
GHCND:US LOUISVILLI	148.7	38.1811	-85.7391	20160916	79	H		S	9999	90	W	2400	71	W	2400
GHCND:US LOUISVILLI	148.7	38.1811	-85.7391	20160917	76	H		S	9999	79	W	2400	72	W	2400
GHCND:US LOUISVILLI	148.7	38.1811	-85.7391	20160918	77	H		S	9999	88	W	2400	72	W	2400
GHCND:US LOUISVILLI	148.7	38.1811	-85.7391	20160919	77	H		S	9999	88	W	2400	66	W	2400
GHCND:US LOUISVILLI	148.7	38.1811	-85.7391	20160920	77	H		S	9999	90	W	2400	63	W	2400
GHCND:US LOUISVILLI	148.7	38.1811	-85.7391	20160921	78	H		S	9999	92	W	2400	65	W	2400
GHCND:US LOUISVILLI	148.7	38.1811	-85.7391	20160922	79	H		S	9999	92	W	2400	65	W	2400
GHCND:US LOUISVILLI	148.7	38.1811	-85.7391	20160923	80	H		S	9999	92	W	2400	68	W	2400
GHCND:US LOUISVILLI	148.7	38.1811	-85.7391	20160924	80	H		S	9999	92	W	2400	69	W	2400
GHCND:US LOUISVILLI	148.7	38.1811	-85.7391	20160925	80	H		S	9999	92	W	2400	70	W	2400
GHCND:US LOUISVILLI	148.7	38.1811	-85.7391	20160926	71	H		S	9999	75	W	2400	59	W	2400
GHCND:US LOUISVILLI	148.7	38.1811	-85.7391	20160927	64	H		S	9999	78	W	2400	52	W	2400
GHCND:US LOUISVILLI	148.7	38.1811	-85.7391	20160928	65	H		S	9999	69	W	2400	56	W	2400
GHCND:US LOUISVILLI	148.7	38.1811	-85.7391	20160929	58	H		S	9999	66	W	2400	53	W	2400
GHCND:US LOUISVILLI	148.7	38.1811	-85.7391	20160930	58	H		S	9999	64	W	2400	56	W	2400
GHCND:US LOUISVILLI	148.7	38.1811	-85.7391	20161001	60	H		S	9999	72	W	2400	55	W	2400
GHCND:US LOUISVILLI	148.7	38.1811	-85.7391	20161002	67	H		S	9999	77	W	2400	62	W	2400
GHCND:US LOUISVILLI	148.7	38.1811	-85.7391	20161003	68	H		S	9999	79	W	2400	58	W	2400
GHCND:US LOUISVILLI	148.7	38.1811	-85.7391	20161004	70	H		S	9999	84	W	2400	59	W	2400
GHCND:US LOUISVILLI	148.7	38.1811	-85.7391	20161005	74	H		S	9999	84	W	2400	65	W	2400
GHCND:US LOUISVILLI	148.7	38.1811	-85.7391	20161006	75	H		S	9999	87	W	2400	64	W	2400
GHCND:US LOUISVILLI	148.7	38.1811	-85.7391	20161007	73	H		S	9999	87	W	2400	60	W	2400
GHCND:US LOUISVILLI	148.7	38.1811	-85.7391	20161008	66	H		S	9999	72	W	2400	54	W	2400
GHCND:US LOUISVILLI	148.7	38.1811	-85.7391	20161009	60	H		S	9999	73	W	2400	48	W	2400
GHCND:US LOUISVILLI	148.7	38.1811	-85.7391	20161010	62	H		S	9999	75	W	2400	51	W	2400
GHCND:US LOUISVILLI	148.7	38.1811	-85.7391	20161011	65	H		S	9999	79	W	2400	55	W	2400
GHCND:US LOUISVILLI	148.7	38.1811	-85.7391	20161012	67	H		S	9999	81	W	2400	55	W	2400
GHCND:US LOUISVILLI	148.7	38.1811	-85.7391	20161013	65	H		S	9999	70	W	2400	53	W	2400
GHCND:US LOUISVILLI	148.7	38.1811	-85.7391	20161014	58	H		S	9999	68	W	2400	49	W	2400
GHCND:US LOUISVILLI	148.7	38.1811	-85.7391	20161015	69	H		S	9999	82	W	2400	61	W	2400
GHCND:US LOUISVILLI	148.7	38.1811	-85.7391	20161016	72	H		S	9999	84	W	2400	64	W	2400
GHCND:US LOUISVILLI	148.7	38.1811	-85.7391	20161017	76	H		S	9999	86	W	2400	69	W	2400
GHCND:US LOUISVILLI	148.7	38.1811	-85.7391	20161018	78	H		S	9999	87	W	2400	72	W	2400
GHCND:US LOUISVILLI	148.7	38.1811	-85.7391	20161019	79	H		S	9999	87	W	2400	72	W	2400
GHCND:US LOUISVILLI	148.7	38.1811	-85.7391	20161020	69	H		S	9999	72	W	2400	55	W	2400
GHCND:US LOUISVILLI	148.7	38.1811	-85.7391	20161021	56	H		S	9999	62	W	2400	45	W	2400
GHCND:US LOUISVILLI	148.7	38.1811	-85.7391	20161022	52	H		S	9999	63	W	2400	42	W	2400
GHCND:US LOUISVILLI	148.7	38.1811	-85.7391	20161023	57	H		S	9999	77	W	2400	44	W	2400

GHCND:US LOUISVILLI	148.7	38.1811	-85.7391	20161024	64	H		S	9999	70		W	2400	51		W	2400
GHCND:US LOUISVILLI	148.7	38.1811	-85.7391	20161025	56	H		S	9999	68		W	2400	44		W	2400
GHCND:US LOUISVILLI	148.7	38.1811	-85.7391	20161026	59	H		S	9999	78		W	2400	47		W	2400
GHCND:US LOUISVILLI	148.7	38.1811	-85.7391	20161027	66	H		S	9999	71		W	2400	49		W	2400
GHCND:US LOUISVILLI	148.7	38.1811	-85.7391	20161028	56	H		S	9999	72		W	2400	46		W	2400
GHCND:US LOUISVILLI	148.7	38.1811	-85.7391	20161029	66	H		S	9999	84		W	2400	54		W	2400
GHCND:US LOUISVILLI	148.7	38.1811	-85.7391	20161030	72	H		S	9999	83		W	2400	61		W	2400
GHCND:US LOUISVILLI	148.7	38.1811	-85.7391	20161031	63	H		S	9999	72		W	2400	56		W	2400
GHCND:US LOUISVILLI	148.7	38.1811	-85.7391	20161101	71	H		S	9999	85		W	2400	62		W	2400
GHCND:US LOUISVILLI	148.7	38.1811	-85.7391	20161102	71	H		S	9999	85		W	2400	60		W	2400
GHCND:US LOUISVILLI	148.7	38.1811	-85.7391	20161103	69	H		S	9999	72		W	2400	58		W	2400
GHCND:US LOUISVILLI	148.7	38.1811	-85.7391	20161104	60	H		S	9999	68		W	2400	48		W	2400
GHCND:US LOUISVILLI	148.7	38.1811	-85.7391	20161105	52	H		S	9999	65		W	2400	41		W	2400
GHCND:US LOUISVILLI	148.7	38.1811	-85.7391	20161106	55	H		S	9999	71		W	2400	44		W	2400
GHCND:US LOUISVILLI	148.7	38.1811	-85.7391	20161107	57	H		S	9999	76		W	2400	44		W	2400
GHCND:US LOUISVILLI	148.7	38.1811	-85.7391	20161108	57	H		S	9999	64		W	2400	50		W	2400
GHCND:US LOUISVILLI	148.7	38.1811	-85.7391	20161109	53	H		S	9999	58		W	2400	44		W	2400
GHCND:US LOUISVILLI	148.7	38.1811	-85.7391	20161110	49	H		S	9999	64		W	2400	37		W	2400
GHCND:US LOUISVILLI	148.7	38.1811	-85.7391	20161111	55	H		S	9999	67		W	2400	45		W	2400
GHCND:US LOUISVILLI	148.7	38.1811	-85.7391	20161112	48	H		S	9999	56		W	2400	37		W	2400
GHCND:US LOUISVILLI	148.7	38.1811	-85.7391	20161113	44	H		S	9999	61		W	2400	31		W	2400
GHCND:US LOUISVILLI	148.7	38.1811	-85.7391	20161114	46	H		S	9999	64		W	2400	32		W	2400
GHCND:US LOUISVILLI	148.7	38.1811	-85.7391	20161115	50	H		S	9999	68		W	2400	38		W	2400
GHCND:US LOUISVILLI	148.7	38.1811	-85.7391	20161116	54	H		S	9999	69		W	2400	40		W	2400
GHCND:US LOUISVILLI	148.7	38.1811	-85.7391	20161117	57	H		S	9999	79		W	2400	43		W	2400
GHCND:US LOUISVILLI	148.7	38.1811	-85.7391	20161118	65	H		S	9999	81		W	2400	52		W	2400
GHCND:US LOUISVILLI	148.7	38.1811	-85.7391	20161119	50	H		S	9999	55		W	2400	35		W	2400
GHCND:US LOUISVILLI	148.7	38.1811	-85.7391	20161120	37	H		S	9999	46		W	2400	27		W	2400
GHCND:US LOUISVILLI	148.7	38.1811	-85.7391	20161121	36	H		S	9999	47		W	2400	28		W	2400
GHCND:US LOUISVILLI	148.7	38.1811	-85.7391	20161122	40	H		S	9999	53		W	2400	31		W	2400
GHCND:US LOUISVILLI	148.7	38.1811	-85.7391	20161123	49	H		S	9999	65		W	2400	41		W	2400
GHCND:US LOUISVILLI	148.7	38.1811	-85.7391	20161124	51	H		S	9999	55		W	2400	46		W	2400
GHCND:US LOUISVILLI	148.7	38.1811	-85.7391	20161125	44	H		S	9999	46		W	2400	41		W	2400
GHCND:US LOUISVILLI	148.7	38.1811	-85.7391	20161126	43	H		S	9999	49		W	2400	35		W	2400
GHCND:US LOUISVILLI	148.7	38.1811	-85.7391	20161127	39	H		S	9999	52		W	2400	29		W	2400
GHCND:US LOUISVILLI	148.7	38.1811	-85.7391	20161128	51	H		S	9999	56		W	2400	46		W	2400
GHCND:US LOUISVILLI	148.7	38.1811	-85.7391	20161129	57	H		S	9999	67		W	2400	49		W	2400
GHCND:US LOUISVILLI	148.7	38.1811	-85.7391	20161130	57	H		S	9999	61		W	2400	43		W	2400
GHCND:US LOUISVILLI	148.7	38.1811	-85.7391	20161201	45	H		S	9999	50		W	2400	36		W	2400
GHCND:US LOUISVILLI	148.7	38.1811	-85.7391	20161202	39	H		S	9999	49		W	2400	32		W	2400
GHCND:US LOUISVILLI	148.7	38.1811	-85.7391	20161203	43	H		S	9999	45		W	2400	41		W	2400
GHCND:US LOUISVILLI	148.7	38.1811	-85.7391	20161204	43	H		S	9999	49		W	2400	40		W	2400
GHCND:US LOUISVILLI	148.7	38.1811	-85.7391	20161205	43	H		S	9999	45		W	2400	40		W	2400
GHCND:US LOUISVILLI	148.7	38.1811	-85.7391	20161206	44	H		S	9999	47		W	2400	38		W	2400
GHCND:US LOUISVILLI	148.7	38.1811	-85.7391	20161207	39	H		S	9999	44		W	2400	32		W	2400
GHCND:US LOUISVILLI	148.7	38.1811	-85.7391	20161208	33	H		S	9999	37		W	2400	25		W	2400
GHCND:US LOUISVILLI	148.7	38.1811	-85.7391	20161209	26	H		S	9999	29		W	2400	23		W	2400
GHCND:US LOUISVILLI	148.7	38.1811	-85.7391	20161210	27	H		S	9999	35		W	2400	20		W	2400
GHCND:US LOUISVILLI	148.7	38.1811	-85.7391	20161211	37	H		S	9999	50		W	2400	30		W	2400
GHCND:US LOUISVILLI	148.7	38.1811	-85.7391	20161212	43	H		S	9999	46		W	2400	31		W	2400
GHCND:US LOUISVILLI	148.7	38.1811	-85.7391	20161213	36	H		S	9999	43		W	2400	32		W	2400
GHCND:US LOUISVILLI	148.7	38.1811	-85.7391	20161214	29	H		S	9999	35		W	2400	19		W	2400
GHCND:US LOUISVILLI	148.7	38.1811	-85.7391	20161215	21	H		S	9999	24		W	2400	13		W	2400
GHCND:US LOUISVILLI	148.7	38.1811	-85.7391	20161216	23	H		S	9999	41		W	2400	18		W	2400
GHCND:US LOUISVILLI	148.7	38.1811	-85.7391	20161217	52	H		S	9999	67		W	2400	38		W	2400
GHCND:US LOUISVILLI	148.7	38.1811	-85.7391	20161218	32	H		S	9999	38		W	2400	21		W	2400
GHCND:US LOUISVILLI	148.7	38.1811	-85.7391	20161219	19	H		S	9999	27		W	2400	13		W	2400
GHCND:US LOUISVILLI	148.7	38.1811	-85.7391	20161220	26	H		S	9999	42		W	2400	16		W	2400
GHCND:US LOUISVILLI	148.7	38.1811	-85.7391	20161221	31	H		S	9999	43		W	2400	24		W	2400
GHCND:US LOUISVILLI	148.7	38.1811	-85.7391	20161222	40	H		S	9999	47		W	2400	29		W	2400
GHCND:US LOUISVILLI	148.7	38.1811	-85.7391	20161223	37	H		S	9999	46		W	2400	30		W	2400
GHCND:US LOUISVILLI	148.7	38.1811	-85.7391	20161224	46	H		S	9999	50		W	2400	42		W	2400
GHCND:US LOUISVILLI	148.7	38.1811	-85.7391	20161225	47	H		S	9999	56		W	2400	44		W	2400
GHCND:US LOUISVILLI	148.7	38.1811	-85.7391	20161226	64	H		S	9999	76		W	2400	56		W	2400
GHCND:US LOUISVILLI	148.7	38.1811	-85.7391	20161227	49	H		S	9999	57		W	2400	34		W	2400
GHCND:US LOUISVILLI	148.7	38.1811	-85.7391	20161228	39	H		S	9999	54		W	2400	28		W	2400
GHCND:US LOUISVILLI	148.7	38.1811	-85.7391	20161229	44	H		S	9999	48		W	2400	37		W	2400
GHCND:US LOUISVILLI	148.7	38.1811	-85.7391	20161230	39	H		S	9999	43		W	2400	32		W	2400
GHCND:US LOUISVILLI	148.7	38.1811	-85.7391	20161231	40	H		S	9999	45		W	2400	33		W	2400
GHCND:US LOUISVILLI	148.7	38.1811	-85.7391	20170101	43	H		S	9999	49		W	2400	35		W	2400
GHCND:US LOUISVILLI	148.7	38.1811	-85.7391	20170102	50	H		S	9999	59		W	2400	45		W	2400
GHCND:US LOUISVILLI	148.7	38.1811	-85.7391	20170103	58	H		S	9999	60		W	2400	41		W	2400
GHCND:US LOUISVILLI	148.7	38.1811	-85.7391	20170104	35	H		S	9999	41		W	2400	25		W	2400
GHCND:US LOUISVILLI	148.7	38.1811	-85.7391	20170105	25	H		S	9999	26		W	2400	19		W	2400
GHCND:US LOUISVILLI	148.7	38.1811	-85.7391	20170106	17	H		S	9999	20		W	2400	12		W	2400
GHCND:US LOUISVILLI	148.7	38.1811	-85.7391	20170107	13	H		S	9999	20		W	2400	9		W	2400
GHCND:US LOUISVILLI	148.7	38.1811	-85.7391	20170108	17	H		S	9999	26		W	2400	10		W	2400
GHCND:US LOUISVILLI	148.7	38.1811	-85.7391	20170109	27	H		S	9999	41		W	2400	20		W	2400
GHCND:US LOUISVILLI	148.7	38.1811	-85.7391	20170110	46	H		S	9999	57		W	2400	41		W	2400
GHCND:US LOUISVILLI	148.7	38.1811	-85.7391	20170111	51	H		S	9999	66		W	2400	36		W	2400
GHCND:US LOUISVILLI	148.7	38.1811	-85.7391	20170112	65	H		S	9999	70		W	2400	40		W	2400
GHCND:US LOUISVILLI	148.7	38.1811	-85.7391	20170113	39	H		S	9999	40		W	2400	36		W	2400
GHCND:US LOUISVILLI	148.7	38.1811	-85.7391	20170114	39	H		S	9999	42		W	2400	38		W	2400
GHCND:US LOUISVILLI	148.7	38.1811	-85.7391	20170115	40	H		S	9999	42		W	2400	38		W	2400
GHCND:US LOUISVILLI	148.7	38.1811	-85.7391	20170116	46	H		S	9999	57		W	2400	41		W	2400
GHCND:US LOUISVILLI	148.7	38.1811	-85.7391	20170117	58	H		S	9999	65		W	2400	45		W	2400
GHCND:US LOUISVILLI	148.7	38.1811	-85.7391	20170118	45	H		S	9999	45		W	2400	40		W	2400
GHCND:US LOUISVILLI	148.7	38.1811	-85.7391	20170119	45	H		S	9999	55		W	2400	40		W	2400
GHCND:US LOUISVILLI	148.7	38.1811	-85.7391	20170120	56	H		S	9999	63		W	2400	51		W	2400
GHCND:US LOUISVILLI	148.7	38.1811	-85.7391	20170121	58	H		S	9999	68		W	2400	50		W	2400
GHCND:US LOUISVILLI	148.7	38.1811	-85.7391	20170122	55	H		S	9999	64		W	2400	47		W	2400
GHCND:US LOUISVILLI	148.7	38.1811	-85.7391	20170123	54	H		S	9999	58		W	2400	42		W	2400
GHCND:US LOUISVILLI	148.7	38.1811	-85.7391	20170124	44	H		S	9999	50		W	2400	40		W	2400
GHCND:US LOUISVILLI	148.7	38.1811	-85.7391	20170125	48	H		S	9999	63		W	2400	37		W	2400
GHCND:US LOUISVILLI	148.7	38.1811	-85.7391	20170126	42	H		S	9999	44		W	2400	33		W	2400
GHCND:US LOUISVILLI	148.7	38.1811	-85.7391	20170127	35	H		S	9999	39		W	2400	31		W	2400
GHCND:US LOUISVILLI	148.7	38.1811	-85.7391	20170128	35	H		S	9999	46		W	2400	27		W	2400
GHCND:US LOUISVILLI	148.7	38.1811	-85.7391	20170129	35	H		S	9999	38		W	2400	30		W	2400
GHCND:US LOUISVILLI	148.7	38.1811	-85.7391	20170130	32	H		S	9999	46		W	2400	21		W	2400
GHCND:US LOUISVILLI	148.7	38.1811	-85.7391	20170131	47	H		S	9999	54		W	2400	44		W	2400
GHCND:US LOUISVILLI	148.7	38.1811	-85.7391	20170201	46	H		S	9999	52		W	2400	40		W	2400
GHCND:US LOUISVILLI	148.7	38.1811	-85.7391	20170202	38	H		S	9999	42		W	2400	29		W	2400
GHCND:US LOUISVILLI	148.7	38.1811	-85.7391	20170203	30	H		S	9999	35		W	2400	22		W	2400
GHCND:US LOUISVILLI	148.7	38.1811	-85.7391	20170204	27	H		S	9999	41		W	2400	16		W	2400
GHCND:US LOUISVILLI	148.7	38.1811	-85.7391	20170205	46	H		S	9999	58		W	2400	40		W	2400
GHCND:US LOUISVILLI	148.7	38.1811	-85.7391	20170206	44	H		S	9999	62		W	2400	34		W	2400
GHCND:US LOUISVILLI	148.7	38.1811	-85.7391	20170207	61	H		S	9999	65		W	2400	55		W	2400
GHCND:US LOUISVILLI	148.7	38.1811	-85.7391	20170208	49	H		S	9999	56		W	2400	33		W	2400
GHCND:US LOUISVILLI	148.7	38.1811	-85.7391	20170209	31	H		S	9999	33		W	2400	23		W	2400
GHCND:US LOUISVILLI	148.7	38.1811	-85.7391	20170210	34	H		S	9999	59		W	2400	23		W	2400
GHCND:US LOUISVILLI	148.7	38.1811	-85.7391	20170211	59	H		S	9999	68		W	2400	54		W	2400
GHCND:US LOUISVILLI	148.7	38.1811	-85.7391	20170212	64	H		S	9999	68		W	2400	41		W	2400
GHCND:US LOUISVILLI	148.7	38.1811	-85.7391	20170213	43	H		S	9999	51		W	2400	31		W	2400
GHCND:US LOUISVILLI	148.7	38.1811	-85.7391	20170214	47	H		S	9999	57		W	2400	41		W	2400
GHCND:US LOUISVILLI	148.7	38.1811	-85.7391	20170215	44	H		S	9999	49		W	2400	34		W	2400
GHCND:US LOUISVILLI	148.7	38.1811	-85.7391	20170216	40	H		S	9999	54		W	2400	32		W	2400
GHCND:US LOUISVILLI	148.7	38.1811	-85.7391	20170217	55	H		S	9999	71		W	2400	47		W	2400
GHCND:US LOUISVILLI	148.7	38.1811	-85.7391	20170218	54	H		S	9999	62		W	2400	46		W	2400
GHCND:US LOUISVILLI	148.7	38.1811	-85.7391	20170219	53	H		S	9999	59		W	2400	44		W	2400
GHCND:US LOUISVILLI	148.7	38.1811	-85.7391	20170220	51	H		S	9999	74		W	2400	41		W	2400
GHCND:US LOUISVILLI	148.7	38.1811	-85.7391	20170221	63	H		S	9999	72		W	2400	52		W	2400
GHCND:US LOUISVILLI	148.7	38.1811	-85.7391	20170222	63	H		S	9999	73		W	2400	57		W	2400
GHCND:US LOUISVILLI	148.7	38.1811	-85.7391	20170223	66	H		S	9999	72		W	2400	61		W	2400
GHCND:US LOUISVILLI	148.7	38.1811	-85.7391	20170224	69	H		S	9999	81		W	2400	54		W	2400

GHCND:US LOUISVILL	148.7	38.1811	-85.7391	20170225	45	H		S	9999	54		W	2400	31	W	2400
GHCND:US LOUISVILL	148.7	38.1811	-85.7391	20170226	36	H		S	9999	51		W	2400	26	W	2400
GHCND:US LOUISVILL	148.7	38.1811	-85.7391	20170227	48	H		S	9999	60		W	2400	44	W	2400
GHCND:US LOUISVILL	148.7	38.1811	-85.7391	20170228	55	H		S	9999	68		W	2400	48	W	2400
GHCND:US LOUISVILL	148.7	38.1811	-85.7391	20170301	63	H		S	9999	71		W	2400	42	W	2400
GHCND:US LOUISVILL	148.7	38.1811	-85.7391	20170302	43	H		S	9999	50		W	2400	33	W	2400
GHCND:US LOUISVILL	148.7	38.1811	-85.7391	20170303	38	H		S	9999	43		W	2400	30	W	2400
GHCND:US LOUISVILL	148.7	38.1811	-85.7391	20170304	41	H		S	9999	59		W	2400	30	W	2400
GHCND:US LOUISVILL	148.7	38.1811	-85.7391	20170305	50	H		S	9999	71		W	2400	34	W	2400
GHCND:US LOUISVILL	148.7	38.1811	-85.7391	20170306	58	H		S	9999	67		W	2400	51	W	2400
GHCND:US LOUISVILL	148.7	38.1811	-85.7391	20170307	61	H		S	9999	67		W	2400	46	W	2400
GHCND:US LOUISVILL	148.7	38.1811	-85.7391	20170308	53	H		S	9999	65		W	2400	46	W	2400
GHCND:US LOUISVILL	148.7	38.1811	-85.7391	20170309	58	H		S	9999	75		W	2400	43	W	2400
GHCND:US LOUISVILL	148.7	38.1811	-85.7391	20170310	50	H		S	9999	54		W	2400	37	W	2400
GHCND:US LOUISVILL	148.7	38.1811	-85.7391	20170311	36	H		S	9999	40		W	2400	30	W	2400
GHCND:US LOUISVILL	148.7	38.1811	-85.7391	20170312	34	H		S	9999	43		W	2400	25	W	2400
GHCND:US LOUISVILL	148.7	38.1811	-85.7391	20170313	36	H		S	9999	43		W	2400	31	W	2400
GHCND:US LOUISVILL	148.7	38.1811	-85.7391	20170314	33	H		S	9999	39		W	2400	25	W	2400
GHCND:US LOUISVILL	148.7	38.1811	-85.7391	20170315	29	H		S	9999	40		W	2400	21	W	2400
GHCND:US LOUISVILL	148.7	38.1811	-85.7391	20170316	32	H		S	9999	47		W	2400	22	W	2400
GHCND:US LOUISVILL	148.7	38.1811	-85.7391	20170317	42	H		S	9999	52		W	2400	38	W	2400
GHCND:US LOUISVILL	148.7	38.1811	-85.7391	20170318	49	H		S	9999	52		W	2400	38	W	2400
GHCND:US LOUISVILL	148.7	38.1811	-85.7391	20170319	42	H		S	9999	56		W	2400	32	W	2400
GHCND:US LOUISVILL	148.7	38.1811	-85.7391	20170320	51	H		S	9999	74		W	2400	40	W	2400
GHCND:US LOUISVILL	148.7	38.1811	-85.7391	20170321	58	H		S	9999	67		W	2400	49	W	2400
GHCND:US LOUISVILL	148.7	38.1811	-85.7391	20170322	46	H		S	9999	51		W	2400	36	W	2400
GHCND:US LOUISVILL	148.7	38.1811	-85.7391	20170323	44	H		S	9999	65		W	2400	33	W	2400
GHCND:US LOUISVILL	148.7	38.1811	-85.7391	20170324	65	H		S	9999	80		W	2400	58	W	2400
GHCND:US LOUISVILL	148.7	38.1811	-85.7391	20170325	69	H		S	9999	80		W	2400	57	W	2400
GHCND:US LOUISVILL	148.7	38.1811	-85.7391	20170326	64	H		S	9999	73		W	2400	56	W	2400
GHCND:US LOUISVILL	148.7	38.1811	-85.7391	20170327	60	H		S	9999	73		W	2400	51	W	2400
GHCND:US LOUISVILL	148.7	38.1811	-85.7391	20170328	60	H		S	9999	70		W	2400	56	W	2400
GHCND:US LOUISVILL	148.7	38.1811	-85.7391	20170329	58	H		S	9999	68		W	2400	53	W	2400
GHCND:US LOUISVILL	148.7	38.1811	-85.7391	20170330	65	H		S	9999	80		W	2400	55	W	2400
GHCND:US LOUISVILL	148.7	38.1811	-85.7391	20170331	58	H		S	9999	61		W	2400	46	W	2400
GHCND:US LOUISVILL	148.7	38.1811	-85.7391	20170401	48	H		S	9999	54		W	2400	45	W	2400
GHCND:US LOUISVILL	148.7	38.1811	-85.7391	20170402	54	H		S	9999	69		W	2400	47	W	2400
GHCND:US LOUISVILL	148.7	38.1811	-85.7391	20170403	64	H		S	9999	75		W	2400	57	W	2400
GHCND:US LOUISVILL	148.7	38.1811	-85.7391	20170404	64	H		S	9999	74		W	2400	59	W	2400
GHCND:US LOUISVILL	148.7	38.1811	-85.7391	20170405	65	H		S	9999	83		W	2400	53	W	2400
GHCND:US LOUISVILL	148.7	38.1811	-85.7391	20170406	52	H		S	9999	59		W	2400	43	W	2400
GHCND:US LOUISVILL	148.7	38.1811	-85.7391	20170407	49	H		S	9999	60		W	2400	39	W	2400
GHCND:US LOUISVILL	148.7	38.1811	-85.7391	20170408	52	H		S	9999	70		W	2400	37	W	2400
GHCND:US LOUISVILL	148.7	38.1811	-85.7391	20170409	63	H		S	9999	80		W	2400	48	W	2400
GHCND:US LOUISVILL	148.7	38.1811	-85.7391	20170410	74	H		S	9999	83		W	2400	66	W	2400
GHCND:US LOUISVILL	148.7	38.1811	-85.7391	20170411	67	H		S	9999	73		W	2400	57	W	2400
GHCND:US LOUISVILL	148.7	38.1811	-85.7391	20170412	61	H		S	9999	74		W	2400	50	W	2400
GHCND:US LOUISVILL	148.7	38.1811	-85.7391	20170413	67	H		S	9999	84		W	2400	52	W	2400
GHCND:US LOUISVILL	148.7	38.1811	-85.7391	20170414	71	H		S	9999	87		W	2400	55	W	2400
GHCND:US LOUISVILL	148.7	38.1811	-85.7391	20170415	76	H		S	9999	86		W	2400	67	W	2400
GHCND:US LOUISVILL	148.7	38.1811	-85.7391	20170416	72	H		S	9999	81		W	2400	62	W	2400
GHCND:US LOUISVILL	148.7	38.1811	-85.7391	20170417	66	H		S	9999	75		W	2400	60	W	2400
GHCND:US LOUISVILL	148.7	38.1811	-85.7391	20170418	68	H		S	9999	77		W	2400	63	W	2400
GHCND:US LOUISVILL	148.7	38.1811	-85.7391	20170419	71	H		S	9999	85		W	2400	63	W	2400
GHCND:US LOUISVILL	148.7	38.1811	-85.7391	20170420	76	H		S	9999	85		W	2400	68	W	2400
GHCND:US LOUISVILL	148.7	38.1811	-85.7391	20170421	65	H		S	9999	72		W	2400	53	W	2400
GHCND:US LOUISVILL	148.7	38.1811	-85.7391	20170422	52	H		S	9999	57		W	2400	49	W	2400
GHCND:US LOUISVILL	148.7	38.1811	-85.7391	20170423	54	H		S	9999	64		W	2400	47	W	2400
GHCND:US LOUISVILL	148.7	38.1811	-85.7391	20170424	64	H		S	9999	77		W	2400	52	W	2400
GHCND:US LOUISVILL	148.7	38.1811	-85.7391	20170425	66	H		S	9999	77		W	2400	56	W	2400
GHCND:US LOUISVILL	148.7	38.1811	-85.7391	20170426	71	H		S	9999	86		W	2400	59	W	2400
GHCND:US LOUISVILL	148.7	38.1811	-85.7391	20170427	67	H		S	9999	74		W	2400	54	W	2400
GHCND:US LOUISVILL	148.7	38.1811	-85.7391	20170428	62	H		S	9999	79		W	2400	51	W	2400
GHCND:US LOUISVILL	148.7	38.1811	-85.7391	20170429	74	H		S	9999	86		W	2400	65	W	2400
GHCND:US LOUISVILL	148.7	38.1811	-85.7391	20170430	77	H		S	9999	85		W	2400	70	W	2400

STATION	STATION_NAME	DATE	TMAX	TMIN
GHCND:USW00093817	EVANSVILLE REGIONAL AIRPORT IN US	20170501	62	52
GHCND:USW00093817	EVANSVILLE REGIONAL AIRPORT IN US	20170502	78	47
GHCND:USW00093817	EVANSVILLE REGIONAL AIRPORT IN US	20170503	60	49
GHCND:USW00093817	EVANSVILLE REGIONAL AIRPORT IN US	20170504	64	49
GHCND:USW00093817	EVANSVILLE REGIONAL AIRPORT IN US	20170505	64	43
GHCND:USW00093817	EVANSVILLE REGIONAL AIRPORT IN US	20170506	66	41
GHCND:USW00093817	EVANSVILLE REGIONAL AIRPORT IN US	20170507	73	40
GHCND:USW00093817	EVANSVILLE REGIONAL AIRPORT IN US	20170508	74	47
GHCND:USW00093817	EVANSVILLE REGIONAL AIRPORT IN US	20170509	86	59
GHCND:USW00093817	EVANSVILLE REGIONAL AIRPORT IN US	20170510	86	61
GHCND:USW00093817	EVANSVILLE REGIONAL AIRPORT IN US	20170511	82	61
GHCND:USW00093817	EVANSVILLE REGIONAL AIRPORT IN US	20170512	72	54
GHCND:USW00093817	EVANSVILLE REGIONAL AIRPORT IN US	20170513	79	49
GHCND:USW00093817	EVANSVILLE REGIONAL AIRPORT IN US	20170514	85	54
GHCND:USW00093817	EVANSVILLE REGIONAL AIRPORT IN US	20170515	87	57
GHCND:USW00093817	EVANSVILLE REGIONAL AIRPORT IN US	20170516	89	63
GHCND:USW00093817	EVANSVILLE REGIONAL AIRPORT IN US	20170517	84	71
GHCND:USW00093817	EVANSVILLE REGIONAL AIRPORT IN US	20170518	88	72
GHCND:USW00093817	EVANSVILLE REGIONAL AIRPORT IN US	20170519	92	71
GHCND:USW00093817	EVANSVILLE REGIONAL AIRPORT IN US	20170520	85	68
GHCND:USW00093817	EVANSVILLE REGIONAL AIRPORT IN US	20170521	79	60
GHCND:USW00093817	EVANSVILLE REGIONAL AIRPORT IN US	20170522	75	51
GHCND:USW00093817	EVANSVILLE REGIONAL AIRPORT IN US	20170523	80	56
GHCND:USW00093817	EVANSVILLE REGIONAL AIRPORT IN US	20170524	66	58
GHCND:USW00093817	EVANSVILLE REGIONAL AIRPORT IN US	20170525	75	57
GHCND:USW00093817	EVANSVILLE REGIONAL AIRPORT IN US	20170526	85	54
GHCND:USW00093817	EVANSVILLE REGIONAL AIRPORT IN US	20170527	88	68
GHCND:USW00093817	EVANSVILLE REGIONAL AIRPORT IN US	20170528	78	62
GHCND:USW00093817	EVANSVILLE REGIONAL AIRPORT IN US	20170529	87	61
GHCND:USW00093817	EVANSVILLE REGIONAL AIRPORT IN US	20170530	86	59
GHCND:USW00093817	EVANSVILLE REGIONAL AIRPORT IN US	20170531	88	64
GHCND:USW00093817	EVANSVILLE REGIONAL AIRPORT IN US	20170601	88	61
GHCND:USW00093817	EVANSVILLE REGIONAL AIRPORT IN US	20170602	88	63
GHCND:USW00093817	EVANSVILLE REGIONAL AIRPORT IN US	20170603	89	64
GHCND:USW00093817	EVANSVILLE REGIONAL AIRPORT IN US	20170604	86	67
GHCND:USW00093817	EVANSVILLE REGIONAL AIRPORT IN US	20170605	85	69
GHCND:USW00093817	EVANSVILLE REGIONAL AIRPORT IN US	20170606	84	61
GHCND:USW00093817	EVANSVILLE REGIONAL AIRPORT IN US	20170607	79	56
GHCND:USW00093817	EVANSVILLE REGIONAL AIRPORT IN US	20170608	81	52
GHCND:USW00093817	EVANSVILLE REGIONAL AIRPORT IN US	20170609	85	57
GHCND:USW00093817	EVANSVILLE REGIONAL AIRPORT IN US	20170610	86	59
GHCND:USW00093817	EVANSVILLE REGIONAL AIRPORT IN US	20170611	91	64
GHCND:USW00093817	EVANSVILLE REGIONAL AIRPORT IN US	20170612	94	69
GHCND:USW00093817	EVANSVILLE REGIONAL AIRPORT IN US	20170613	94	71
GHCND:USW00093817	EVANSVILLE REGIONAL AIRPORT IN US	20170614	94	72
GHCND:USW00093817	EVANSVILLE REGIONAL AIRPORT IN US	20170615	87	69
GHCND:USW00093817	EVANSVILLE REGIONAL AIRPORT IN US	20170616	89	69
GHCND:USW00093817	EVANSVILLE REGIONAL AIRPORT IN US	20170617	90	69
GHCND:USW00093817	EVANSVILLE REGIONAL AIRPORT IN US	20170618	80	69
GHCND:USW00093817	EVANSVILLE REGIONAL AIRPORT IN US	20170619	86	63
GHCND:USW00093817	EVANSVILLE REGIONAL AIRPORT IN US	20170620	90	64
GHCND:USW00093817	EVANSVILLE REGIONAL AIRPORT IN US	20170621	92	69
GHCND:USW00093817	EVANSVILLE REGIONAL AIRPORT IN US	20170622	79	72
GHCND:USW00093817	EVANSVILLE REGIONAL AIRPORT IN US	20170623	80	65
GHCND:USW00093817	EVANSVILLE REGIONAL AIRPORT IN US	20170624	80	60
GHCND:USW00093817	EVANSVILLE REGIONAL AIRPORT IN US	20170625	83	54
GHCND:USW00093817	EVANSVILLE REGIONAL AIRPORT IN US	20170626	79	53
GHCND:USW00093817	EVANSVILLE REGIONAL AIRPORT IN US	20170627	81	55
GHCND:USW00093817	EVANSVILLE REGIONAL AIRPORT IN US	20170628	85	56
GHCND:USW00093817	EVANSVILLE REGIONAL AIRPORT IN US	20170629	89	68
GHCND:USW00093817	EVANSVILLE REGIONAL AIRPORT IN US	20170630	88	69
GHCND:USW00003816	PADUCAH BARKLEY REGIONAL AIRPORT KY US	20170501	59	53
GHCND:USW00003816	PADUCAH BARKLEY REGIONAL AIRPORT KY US	20170502	76	46
GHCND:USW00003816	PADUCAH BARKLEY REGIONAL AIRPORT KY US	20170503	67	51
GHCND:USW00003816	PADUCAH BARKLEY REGIONAL AIRPORT KY US	20170504	56	48
GHCND:USW00003816	PADUCAH BARKLEY REGIONAL AIRPORT KY US	20170505	66	46
GHCND:USW00003816	PADUCAH BARKLEY REGIONAL AIRPORT KY US	20170506	76	45
GHCND:USW00003816	PADUCAH BARKLEY REGIONAL AIRPORT KY US	20170507	73	43
GHCND:USW00003816	PADUCAH BARKLEY REGIONAL AIRPORT KY US	20170508	81	49
GHCND:USW00003816	PADUCAH BARKLEY REGIONAL AIRPORT KY US	20170509	84	61
GHCND:USW00003816	PADUCAH BARKLEY REGIONAL AIRPORT KY US	20170510	84	63
GHCND:USW00003816	PADUCAH BARKLEY REGIONAL AIRPORT KY US	20170511	86	65
GHCND:USW00003816	PADUCAH BARKLEY REGIONAL AIRPORT KY US	20170512	68	54
GHCND:USW00003816	PADUCAH BARKLEY REGIONAL AIRPORT KY US	20170513	78	50
GHCND:USW00003816	PADUCAH BARKLEY REGIONAL AIRPORT KY US	20170514	81	52
GHCND:USW00003816	PADUCAH BARKLEY REGIONAL AIRPORT KY US	20170515	85	56
GHCND:USW00003816	PADUCAH BARKLEY REGIONAL AIRPORT KY US	20170516	87	62
GHCND:USW00003816	PADUCAH BARKLEY REGIONAL AIRPORT KY US	20170517	84	71
GHCND:USW00003816	PADUCAH BARKLEY REGIONAL AIRPORT KY US	20170518	87	71
GHCND:USW00003816	PADUCAH BARKLEY REGIONAL AIRPORT KY US	20170519	87	72
GHCND:USW00003816	PADUCAH BARKLEY REGIONAL AIRPORT KY US	20170520	83	71
GHCND:USW00003816	PADUCAH BARKLEY REGIONAL AIRPORT KY US	20170521	78	60
GHCND:USW00003816	PADUCAH BARKLEY REGIONAL AIRPORT KY US	20170522	76	52
GHCND:USW00003816	PADUCAH BARKLEY REGIONAL AIRPORT KY US	20170523	77	55
GHCND:USW00003816	PADUCAH BARKLEY REGIONAL AIRPORT KY US	20170524	71	56
GHCND:USW00003816	PADUCAH BARKLEY REGIONAL AIRPORT KY US	20170525	77	53
GHCND:USW00003816	PADUCAH BARKLEY REGIONAL AIRPORT KY US	20170526	87	57
GHCND:USW00003816	PADUCAH BARKLEY REGIONAL AIRPORT KY US	20170527	86	64
GHCND:USW00003816	PADUCAH BARKLEY REGIONAL AIRPORT KY US	20170528	77	63
GHCND:USW00003816	PADUCAH BARKLEY REGIONAL AIRPORT KY US	20170529	85	62
GHCND:USW00003816	PADUCAH BARKLEY REGIONAL AIRPORT KY US	20170530	87	61
GHCND:USW00003816	PADUCAH BARKLEY REGIONAL AIRPORT KY US	20170531	87	63
GHCND:USW00003816	PADUCAH BARKLEY REGIONAL AIRPORT KY US	20170601	86	62
GHCND:USW00003816	PADUCAH BARKLEY REGIONAL AIRPORT KY US	20170602	89	66
GHCND:USW00003816	PADUCAH BARKLEY REGIONAL AIRPORT KY US	20170603	88	66
GHCND:USW00003816	PADUCAH BARKLEY REGIONAL AIRPORT KY US	20170604	85	68
GHCND:USW00003816	PADUCAH BARKLEY REGIONAL AIRPORT KY US	20170605	80	69
GHCND:USW00003816	PADUCAH BARKLEY REGIONAL AIRPORT KY US	20170606	83	62
GHCND:USW00003816	PADUCAH BARKLEY REGIONAL AIRPORT KY US	20170607	81	58
GHCND:USW00003816	PADUCAH BARKLEY REGIONAL AIRPORT KY US	20170608	80	54
GHCND:USW00003816	PADUCAH BARKLEY REGIONAL AIRPORT KY US	20170609	84	55
GHCND:USW00003816	PADUCAH BARKLEY REGIONAL AIRPORT KY US	20170610	85	59
GHCND:USW00003816	PADUCAH BARKLEY REGIONAL AIRPORT KY US	20170611	89	66
GHCND:USW00003816	PADUCAH BARKLEY REGIONAL AIRPORT KY US	20170612	92	76
GHCND:USW00003816	PADUCAH BARKLEY REGIONAL AIRPORT KY US	20170613	93	73
GHCND:USW00003816	PADUCAH BARKLEY REGIONAL AIRPORT KY US	20170614	93	74
GHCND:USW00003816	PADUCAH BARKLEY REGIONAL AIRPORT KY US	20170615	88	69
GHCND:USW00003816	PADUCAH BARKLEY REGIONAL AIRPORT KY US	20170616	89	69
GHCND:USW00003816	PADUCAH BARKLEY REGIONAL AIRPORT KY US	20170617	88	66
GHCND:USW00003816	PADUCAH BARKLEY REGIONAL AIRPORT KY US	20170618	81	69
GHCND:USW00003816	PADUCAH BARKLEY REGIONAL AIRPORT KY US	20170619	86	64
GHCND:USW00003816	PADUCAH BARKLEY REGIONAL AIRPORT KY US	20170620	90	66
GHCND:USW00003816	PADUCAH BARKLEY REGIONAL AIRPORT KY US	20170621	88	70
GHCND:USW00003816	PADUCAH BARKLEY REGIONAL AIRPORT KY US	20170622	85	73
GHCND:USW00003816	PADUCAH BARKLEY REGIONAL AIRPORT KY US	20170623	87	68
GHCND:USW00003816	PADUCAH BARKLEY REGIONAL AIRPORT KY US	20170624	81	59
GHCND:USW00003816	PADUCAH BARKLEY REGIONAL AIRPORT KY US	20170625	84	55

GHCND:USW00003816	PADUCAH BARKLEY REGIONAL AIRPORT KY US	20170626	81	62
GHCND:USW00003816	PADUCAH BARKLEY REGIONAL AIRPORT KY US	20170627	82	59
GHCND:USW00003816	PADUCAH BARKLEY REGIONAL AIRPORT KY US	20170628	86	61
GHCND:USW00003816	PADUCAH BARKLEY REGIONAL AIRPORT KY US	20170629	89	71
GHCND:USW00003816	PADUCAH BARKLEY REGIONAL AIRPORT KY US	20170630	87	71
GHCND:USW00093820	LEXINGTON BLUEGRASS AIRPORT KY US	20170501	70	51
GHCND:USW00093820	LEXINGTON BLUEGRASS AIRPORT KY US	20170502	72	49
GHCND:USW00093820	LEXINGTON BLUEGRASS AIRPORT KY US	20170503	66	42
GHCND:USW00093820	LEXINGTON BLUEGRASS AIRPORT KY US	20170504	63	54
GHCND:USW00093820	LEXINGTON BLUEGRASS AIRPORT KY US	20170505	58	45
GHCND:USW00093820	LEXINGTON BLUEGRASS AIRPORT KY US	20170506	61	41
GHCND:USW00093820	LEXINGTON BLUEGRASS AIRPORT KY US	20170507	66	37
GHCND:USW00093820	LEXINGTON BLUEGRASS AIRPORT KY US	20170508	68	36
GHCND:USW00093820	LEXINGTON BLUEGRASS AIRPORT KY US	20170509	82	54
GHCND:USW00093820	LEXINGTON BLUEGRASS AIRPORT KY US	20170510	85	62
GHCND:USW00093820	LEXINGTON BLUEGRASS AIRPORT KY US	20170511	79	61
GHCND:USW00093820	LEXINGTON BLUEGRASS AIRPORT KY US	20170512	62	56
GHCND:USW00093820	LEXINGTON BLUEGRASS AIRPORT KY US	20170513	74	46
GHCND:USW00093820	LEXINGTON BLUEGRASS AIRPORT KY US	20170514	82	54
GHCND:USW00093820	LEXINGTON BLUEGRASS AIRPORT KY US	20170515	83	58
GHCND:USW00093820	LEXINGTON BLUEGRASS AIRPORT KY US	20170516	85	61
GHCND:USW00093820	LEXINGTON BLUEGRASS AIRPORT KY US	20170517	86	68
GHCND:USW00093820	LEXINGTON BLUEGRASS AIRPORT KY US	20170518	86	70
GHCND:USW00093820	LEXINGTON BLUEGRASS AIRPORT KY US	20170519	82	67
GHCND:USW00093820	LEXINGTON BLUEGRASS AIRPORT KY US	20170520	88	66
GHCND:USW00093820	LEXINGTON BLUEGRASS AIRPORT KY US	20170521	80	62
GHCND:USW00093820	LEXINGTON BLUEGRASS AIRPORT KY US	20170522	70	52
GHCND:USW00093820	LEXINGTON BLUEGRASS AIRPORT KY US	20170523	75	55
GHCND:USW00093820	LEXINGTON BLUEGRASS AIRPORT KY US	20170524	70	57
GHCND:USW00093820	LEXINGTON BLUEGRASS AIRPORT KY US	20170525	64	56
GHCND:USW00093820	LEXINGTON BLUEGRASS AIRPORT KY US	20170526	79	54
GHCND:USW00093820	LEXINGTON BLUEGRASS AIRPORT KY US	20170527	82	64
GHCND:USW00093820	LEXINGTON BLUEGRASS AIRPORT KY US	20170528	77	61
GHCND:USW00093820	LEXINGTON BLUEGRASS AIRPORT KY US	20170529	82	63
GHCND:USW00093820	LEXINGTON BLUEGRASS AIRPORT KY US	20170530	83	61
GHCND:USW00093820	LEXINGTON BLUEGRASS AIRPORT KY US	20170531	82	59
GHCND:USW00093820	LEXINGTON BLUEGRASS AIRPORT KY US	20170601	82	57
GHCND:USW00093820	LEXINGTON BLUEGRASS AIRPORT KY US	20170602	84	53
GHCND:USW00093820	LEXINGTON BLUEGRASS AIRPORT KY US	20170603	86	55
GHCND:USW00093820	LEXINGTON BLUEGRASS AIRPORT KY US	20170604	87	56
GHCND:USW00093820	LEXINGTON BLUEGRASS AIRPORT KY US	20170605	80	61
GHCND:USW00093820	LEXINGTON BLUEGRASS AIRPORT KY US	20170606	77	59
GHCND:USW00093820	LEXINGTON BLUEGRASS AIRPORT KY US	20170607	70	54
GHCND:USW00093820	LEXINGTON BLUEGRASS AIRPORT KY US	20170608	75	50
GHCND:USW00093820	LEXINGTON BLUEGRASS AIRPORT KY US	20170609	80	52
GHCND:USW00093820	LEXINGTON BLUEGRASS AIRPORT KY US	20170610	84	59
GHCND:USW00093820	LEXINGTON BLUEGRASS AIRPORT KY US	20170611	89	64
GHCND:USW00093820	LEXINGTON BLUEGRASS AIRPORT KY US	20170612	92	71
GHCND:USW00093820	LEXINGTON BLUEGRASS AIRPORT KY US	20170613	91	69
GHCND:USW00093820	LEXINGTON BLUEGRASS AIRPORT KY US	20170614	91	66
GHCND:USW00093820	LEXINGTON BLUEGRASS AIRPORT KY US	20170615	83	70
GHCND:USW00093820	LEXINGTON BLUEGRASS AIRPORT KY US	20170616	87	67
GHCND:USW00093820	LEXINGTON BLUEGRASS AIRPORT KY US	20170617	89	67
GHCND:USW00093820	LEXINGTON BLUEGRASS AIRPORT KY US	20170618	88	70
GHCND:USW00093820	LEXINGTON BLUEGRASS AIRPORT KY US	20170619	83	66
GHCND:USW00093820	LEXINGTON BLUEGRASS AIRPORT KY US	20170620	86	62
GHCND:USW00093820	LEXINGTON BLUEGRASS AIRPORT KY US	20170621	90	66
GHCND:USW00093820	LEXINGTON BLUEGRASS AIRPORT KY US	20170622	79	70
GHCND:USW00093820	LEXINGTON BLUEGRASS AIRPORT KY US	20170623	86	67
GHCND:USW00093820	LEXINGTON BLUEGRASS AIRPORT KY US	20170624	81	64
GHCND:USW00093820	LEXINGTON BLUEGRASS AIRPORT KY US	20170625	80	56
GHCND:USW00093820	LEXINGTON BLUEGRASS AIRPORT KY US	20170626	77	56
GHCND:USW00093820	LEXINGTON BLUEGRASS AIRPORT KY US	20170627	77	55
GHCND:USW00093820	LEXINGTON BLUEGRASS AIRPORT KY US	20170628	82	53
GHCND:USW00093820	LEXINGTON BLUEGRASS AIRPORT KY US	20170629	87	66
GHCND:USW00093820	LEXINGTON BLUEGRASS AIRPORT KY US	20170630	85	69
GHCND:USW00013897	NASHVILLE INTERNATIONAL AIRPORT TN US	20170501	69	55
GHCND:USW00013897	NASHVILLE INTERNATIONAL AIRPORT TN US	20170502	79	48
GHCND:USW00013897	NASHVILLE INTERNATIONAL AIRPORT TN US	20170503	79	54
GHCND:USW00013897	NASHVILLE INTERNATIONAL AIRPORT TN US	20170504	65	54
GHCND:USW00013897	NASHVILLE INTERNATIONAL AIRPORT TN US	20170505	54	47
GHCND:USW00013897	NASHVILLE INTERNATIONAL AIRPORT TN US	20170506	71	43
GHCND:USW00013897	NASHVILLE INTERNATIONAL AIRPORT TN US	20170507	73	42
GHCND:USW00013897	NASHVILLE INTERNATIONAL AIRPORT TN US	20170508	82	49
GHCND:USW00013897	NASHVILLE INTERNATIONAL AIRPORT TN US	20170509	85	63
GHCND:USW00013897	NASHVILLE INTERNATIONAL AIRPORT TN US	20170510	85	62
GHCND:USW00013897	NASHVILLE INTERNATIONAL AIRPORT TN US	20170511	84	65
GHCND:USW00013897	NASHVILLE INTERNATIONAL AIRPORT TN US	20170512	73	61
GHCND:USW00013897	NASHVILLE INTERNATIONAL AIRPORT TN US	20170513	76	56
GHCND:USW00013897	NASHVILLE INTERNATIONAL AIRPORT TN US	20170514	85	52
GHCND:USW00013897	NASHVILLE INTERNATIONAL AIRPORT TN US	20170515	87	57
GHCND:USW00013897	NASHVILLE INTERNATIONAL AIRPORT TN US	20170516	89	60
GHCND:USW00013897	NASHVILLE INTERNATIONAL AIRPORT TN US	20170517	89	68
GHCND:USW00013897	NASHVILLE INTERNATIONAL AIRPORT TN US	20170518	89	71
GHCND:USW00013897	NASHVILLE INTERNATIONAL AIRPORT TN US	20170519	91	70
GHCND:USW00013897	NASHVILLE INTERNATIONAL AIRPORT TN US	20170520	91	68
GHCND:USW00013897	NASHVILLE INTERNATIONAL AIRPORT TN US	20170521	84	67
GHCND:USW00013897	NASHVILLE INTERNATIONAL AIRPORT TN US	20170522	76	60
GHCND:USW00013897	NASHVILLE INTERNATIONAL AIRPORT TN US	20170523	80	63
GHCND:USW00013897	NASHVILLE INTERNATIONAL AIRPORT TN US	20170524	67	56
GHCND:USW00013897	NASHVILLE INTERNATIONAL AIRPORT TN US	20170525	75	54
GHCND:USW00013897	NASHVILLE INTERNATIONAL AIRPORT TN US	20170526	88	54
GHCND:USW00013897	NASHVILLE INTERNATIONAL AIRPORT TN US	20170527	83	65
GHCND:USW00013897	NASHVILLE INTERNATIONAL AIRPORT TN US	20170528	81	64
GHCND:USW00013897	NASHVILLE INTERNATIONAL AIRPORT TN US	20170529	83	65
GHCND:USW00013897	NASHVILLE INTERNATIONAL AIRPORT TN US	20170530	85	64
GHCND:USW00013897	NASHVILLE INTERNATIONAL AIRPORT TN US	20170531	87	60
GHCND:USW00013897	NASHVILLE INTERNATIONAL AIRPORT TN US	20170601	88	63
GHCND:USW00013897	NASHVILLE INTERNATIONAL AIRPORT TN US	20170602	88	64
GHCND:USW00013897	NASHVILLE INTERNATIONAL AIRPORT TN US	20170603	89	67
GHCND:USW00013897	NASHVILLE INTERNATIONAL AIRPORT TN US	20170604	84	68
GHCND:USW00013897	NASHVILLE INTERNATIONAL AIRPORT TN US	20170605	76	69
GHCND:USW00013897	NASHVILLE INTERNATIONAL AIRPORT TN US	20170606	83	63
GHCND:USW00013897	NASHVILLE INTERNATIONAL AIRPORT TN US	20170607	80	58
GHCND:USW00013897	NASHVILLE INTERNATIONAL AIRPORT TN US	20170608	77	56
GHCND:USW00013897	NASHVILLE INTERNATIONAL AIRPORT TN US	20170609	82	53
GHCND:USW00013897	NASHVILLE INTERNATIONAL AIRPORT TN US	20170610	87	59
GHCND:USW00013897	NASHVILLE INTERNATIONAL AIRPORT TN US	20170611	91	64
GHCND:USW00013897	NASHVILLE INTERNATIONAL AIRPORT TN US	20170612	92	72
GHCND:USW00013897	NASHVILLE INTERNATIONAL AIRPORT TN US	20170613	93	71
GHCND:USW00013897	NASHVILLE INTERNATIONAL AIRPORT TN US	20170614	94	71
GHCND:USW00013897	NASHVILLE INTERNATIONAL AIRPORT TN US	20170615	88	68
GHCND:USW00013897	NASHVILLE INTERNATIONAL AIRPORT TN US	20170616	88	69
GHCND:USW00013897	NASHVILLE INTERNATIONAL AIRPORT TN US	20170617	91	68
GHCND:USW00013897	NASHVILLE INTERNATIONAL AIRPORT TN US	20170618	90	70
GHCND:USW00013897	NASHVILLE INTERNATIONAL AIRPORT TN US	20170619	87	65
GHCND:USW00013897	NASHVILLE INTERNATIONAL AIRPORT TN US	20170620	90	63
GHCND:USW00013897	NASHVILLE INTERNATIONAL AIRPORT TN US	20170621	88	64

GHCND:USW00013897	NASHVILLE INTERNATIONAL AIRPORT TN US	20170622	83	72
GHCND:USW00013897	NASHVILLE INTERNATIONAL AIRPORT TN US	20170623	87	76
GHCND:USW00013897	NASHVILLE INTERNATIONAL AIRPORT TN US	20170624	86	70
GHCND:USW00013897	NASHVILLE INTERNATIONAL AIRPORT TN US	20170625	85	62
GHCND:USW00013897	NASHVILLE INTERNATIONAL AIRPORT TN US	20170626	83	61
GHCND:USW00013897	NASHVILLE INTERNATIONAL AIRPORT TN US	20170627	85	64
GHCND:USW00013897	NASHVILLE INTERNATIONAL AIRPORT TN US	20170628	88	59
GHCND:USW00013897	NASHVILLE INTERNATIONAL AIRPORT TN US	20170629	89	70
GHCND:USW00013897	NASHVILLE INTERNATIONAL AIRPORT TN US	20170630	90	72
GHCND:USW00093821	LOUISVILLE INTERNATIONAL AIRPORT KY US	20170501	70	52
GHCND:USW00093821	LOUISVILLE INTERNATIONAL AIRPORT KY US	20170502	74	52
GHCND:USW00093821	LOUISVILLE INTERNATIONAL AIRPORT KY US	20170503	66	49
GHCND:USW00093821	LOUISVILLE INTERNATIONAL AIRPORT KY US	20170504	65	53
GHCND:USW00093821	LOUISVILLE INTERNATIONAL AIRPORT KY US	20170505	55	47
GHCND:USW00093821	LOUISVILLE INTERNATIONAL AIRPORT KY US	20170506	62	42
GHCND:USW00093821	LOUISVILLE INTERNATIONAL AIRPORT KY US	20170507	69	41
GHCND:USW00093821	LOUISVILLE INTERNATIONAL AIRPORT KY US	20170508	69	45
GHCND:USW00093821	LOUISVILLE INTERNATIONAL AIRPORT KY US	20170509	86	57
GHCND:USW00093821	LOUISVILLE INTERNATIONAL AIRPORT KY US	20170510	87	67
GHCND:USW00093821	LOUISVILLE INTERNATIONAL AIRPORT KY US	20170511	78	63
GHCND:USW00093821	LOUISVILLE INTERNATIONAL AIRPORT KY US	20170512	63	56
GHCND:USW00093821	LOUISVILLE INTERNATIONAL AIRPORT KY US	20170513	77	51
GHCND:USW00093821	LOUISVILLE INTERNATIONAL AIRPORT KY US	20170514	84	57
GHCND:USW00093821	LOUISVILLE INTERNATIONAL AIRPORT KY US	20170515	86	60
GHCND:USW00093821	LOUISVILLE INTERNATIONAL AIRPORT KY US	20170516	87	64
GHCND:USW00093821	LOUISVILLE INTERNATIONAL AIRPORT KY US	20170517	87	69
GHCND:USW00093821	LOUISVILLE INTERNATIONAL AIRPORT KY US	20170518	88	74
GHCND:USW00093821	LOUISVILLE INTERNATIONAL AIRPORT KY US	20170519	87	69
GHCND:USW00093821	LOUISVILLE INTERNATIONAL AIRPORT KY US	20170520	89	68
GHCND:USW00093821	LOUISVILLE INTERNATIONAL AIRPORT KY US	20170521	82	64
GHCND:USW00093821	LOUISVILLE INTERNATIONAL AIRPORT KY US	20170522	73	55
GHCND:USW00093821	LOUISVILLE INTERNATIONAL AIRPORT KY US	20170523	78	57
GHCND:USW00093821	LOUISVILLE INTERNATIONAL AIRPORT KY US	20170524	69	57
GHCND:USW00093821	LOUISVILLE INTERNATIONAL AIRPORT KY US	20170525	70	58
GHCND:USW00093821	LOUISVILLE INTERNATIONAL AIRPORT KY US	20170526	83	56
GHCND:USW00093821	LOUISVILLE INTERNATIONAL AIRPORT KY US	20170527	87	67
GHCND:USW00093821	LOUISVILLE INTERNATIONAL AIRPORT KY US	20170528	77	65
GHCND:USW00093821	LOUISVILLE INTERNATIONAL AIRPORT KY US	20170529	84	65
GHCND:USW00093821	LOUISVILLE INTERNATIONAL AIRPORT KY US	20170530	85	64
GHCND:USW00093821	LOUISVILLE INTERNATIONAL AIRPORT KY US	20170531	84	63
GHCND:USW00093821	LOUISVILLE INTERNATIONAL AIRPORT KY US	20170601	83	62
GHCND:USW00093821	LOUISVILLE INTERNATIONAL AIRPORT KY US	20170602	87	61
GHCND:USW00093821	LOUISVILLE INTERNATIONAL AIRPORT KY US	20170603	90	62
GHCND:USW00093821	LOUISVILLE INTERNATIONAL AIRPORT KY US	20170604	88	63
GHCND:USW00093821	LOUISVILLE INTERNATIONAL AIRPORT KY US	20170605	86	66
GHCND:USW00093821	LOUISVILLE INTERNATIONAL AIRPORT KY US	20170606	81	64
GHCND:USW00093821	LOUISVILLE INTERNATIONAL AIRPORT KY US	20170607	72	61
GHCND:USW00093821	LOUISVILLE INTERNATIONAL AIRPORT KY US	20170608	76	56
GHCND:USW00093821	LOUISVILLE INTERNATIONAL AIRPORT KY US	20170609	84	57
GHCND:USW00093821	LOUISVILLE INTERNATIONAL AIRPORT KY US	20170610	86	63
GHCND:USW00093821	LOUISVILLE INTERNATIONAL AIRPORT KY US	20170611	90	67
GHCND:USW00093821	LOUISVILLE INTERNATIONAL AIRPORT KY US	20170612	92	73
GHCND:USW00093821	LOUISVILLE INTERNATIONAL AIRPORT KY US	20170613	94	73
GHCND:USW00093821	LOUISVILLE INTERNATIONAL AIRPORT KY US	20170614	94	72
GHCND:USW00093821	LOUISVILLE INTERNATIONAL AIRPORT KY US	20170615	83	70
GHCND:USW00093821	LOUISVILLE INTERNATIONAL AIRPORT KY US	20170616	89	70
GHCND:USW00093821	LOUISVILLE INTERNATIONAL AIRPORT KY US	20170617	91	71
GHCND:USW00093821	LOUISVILLE INTERNATIONAL AIRPORT KY US	20170618	88	72
GHCND:USW00093821	LOUISVILLE INTERNATIONAL AIRPORT KY US	20170619	86	68
GHCND:USW00093821	LOUISVILLE INTERNATIONAL AIRPORT KY US	20170620	89	68
GHCND:USW00093821	LOUISVILLE INTERNATIONAL AIRPORT KY US	20170621	93	68
GHCND:USW00093821	LOUISVILLE INTERNATIONAL AIRPORT KY US	20170622	82	72
GHCND:USW00093821	LOUISVILLE INTERNATIONAL AIRPORT KY US	20170623	86	71
GHCND:USW00093821	LOUISVILLE INTERNATIONAL AIRPORT KY US	20170624	82	62
GHCND:USW00093821	LOUISVILLE INTERNATIONAL AIRPORT KY US	20170625	84	60
GHCND:USW00093821	LOUISVILLE INTERNATIONAL AIRPORT KY US	20170626	81	60
GHCND:USW00093821	LOUISVILLE INTERNATIONAL AIRPORT KY US	20170627	79	60
GHCND:USW00093821	LOUISVILLE INTERNATIONAL AIRPORT KY US	20170628	85	59
GHCND:USW00093821	LOUISVILLE INTERNATIONAL AIRPORT KY US	20170629	91	69
GHCND:USW00093821	LOUISVILLE INTERNATIONAL AIRPORT KY US	20170630	88	72

Atmos Energy Corporation
TGP-KY Gas Supply Plan
PROJECTED Summer 2018 Preliminary
All Volumes MMBTU

Tennessee Gas		30		31		30		31		31		30		31	214
Area		Apr-17		May-17		Jun-17		Jul-17		Aug-17		Sep-17		Oct-17	Summer
		Monthly	Daily	Monthly	Daily	Monthly	Daily	Monthly	Daily	Monthly	Daily	Monthly	Daily	Monthly	Daily	Total
Total Requirements at CityGate		160,020	5,334	86,521	2,791	53,100	1,770	51,150	1,650	58,094	1,874	67,530	2,251	138,043	4,453	**614,458**
FS-MA Storage inj.		115,620	3,854	119,474	3,854	115,620	3,854	119,474	3,854	119,474	3,854	115,620	3,854	119,474	3,854	824,756
FS-PA Storage inj.		52,410	1,747	54,157	1,747	52,410	1,747	54,157	1,747	54,157	1,747	52,410	1,747	54,157	1,747	373,858
Total Gross Injections at meter		**168,030**	**5,601**	**173,631**	**5,601**	**168,030**	**5,601**	**173,631**	**5,601**	**173,631**	**5,601**	**168,030**	**5,601**	**173,631**	**5,601**	**1,198,614**
TOTAL NET PURCH AT DELIVERY *		**328,050**	**10,935**	**260,152**	**8,392**	**221,130**	**7,371**	**224,781**	**7,251**	**231,725**	**7,475**	**235,560**	**7,852**	**311,674**	**10,054**	**1,813,072**
Inj Fuel																
1.37%	FS-MA Storage net of injection fuel	114,030	3,801	117,831	3,801	114,030	3,801	117,831	3,801	117,831	3,801	114,030	3,801	117,831	3,801	813,414
1.37%	FS-PA Storage net of injection fuel	51,690	1,723	53,413	1,723	51,690	1,723	53,413	1,723	53,413	1,723	51,690	1,723	53,413	1,723	368,722
	Total Net Injections	**165,720**	**5,524**	**171,244**	**5,524**	**165,720**	**5,524**	**171,244**	**5,524**	**171,244**	**5,524**	**165,720**	**5,524**	**171,244**	**5,524**	**1,186,833**

* Purchase quantities are not adjusted for transporation fuel retention.

Note: Purchases reflect storage activities; Purchases are the delivered volumes net of transportation fuel.

	MSQ	MDIQ	% to be inj	tot inj	# days inj	daily inj
FS-MA	903,859	6,026	90%	813,473	214	3,801
FS-PA	409,679	2,731	90%	368,711	214	1,723

	target inventory 3/31	Apr inj	target inventory 4/30	May inj	target inventory 5/31	Jun inj	target inventory 6/30	July inj	target inventory 7/31	Aug inj	target inventory 8/31	Sep inj	target inventory 9/30	Oct inj	target inventory 10/31	Tot inj
% in Inventory FSMA	5%		18%		31%		43%		56%		69%		82%		95%	
FS-MA	45,193	114,030	159,223	117,831	277,054	114,030	391,084	117,831	508,915	117,831	626,746	114,030	740,776	117,831	858,607	813,414
% in Inventory FSPA	5%		18%		31%		43%		56%		69%		82%		95%	
FS-PA	20,484	51,690	72,174	53,413	125,587	51,690	177,277	53,413	230,690	53,413	284,103	51,690	335,793	53,413	389,206	368,722

Atmos Energy Corporation
TGP-KY Gas Supply Plan
Projected Winter 2017-2018 - DRAFT
All Volumes MMBTU

Tennessee Gas		30		31		31		28		31	151
Area	Nov-17		Dec-17		Jan-18		Feb-18		Mar-18		Winter Total
	Monthly	Daily	Monthly	Daily	Monthly	Daily	Monthly	Daily	Monthly	Daily	
Total Requirements	**252,960**	**8,432**	**431,613**	**13,923**	**511,934**	**16,514**	**405,328**	**14,476**	**297,042**	**9,582**	**1,898,877**
FS-MA Storage w/d	90,390	3,013	180,761	5,831	225,959	7,289	180,768	6,456	135,594	4,374	813,472
FS-PA Storage w/d	73,260	2,442	75,702	2,442	75,702	2,442	68,376	2,442	75,702	2,442	368,742
Total Withdrawals	**163,650**	**5,455**	**256,463**	**8,273**	**301,661**	**9,731**	**249,144**	**8,898**	**211,296**	**6,816**	**1,182,214**
TOTAL PURCHASES *	**89,310**	**2,977**	**175,150**	**5,650**	**210,273**	**6,783**	**156,184**	**5,578**	**85,746**	**2,766**	**716,663**

* purchase quantities have not been adjusted for fuel retention.

	MSQ	MDWQ
FS-MA	903,859	19,784
FS-PA	409,679	2,914

	10/31	11/30	12/31	1/31	2/28	3/31	TOTAL
FS-MA MDWQ 19,784	95%	85%	65%	40%	20%	5%	
	858,666	768,280	587,508	361,544	180,772	45,193	
amt to withdraw		90,386	180,772	225,965	180,772	135,579	813,473
daily		3,013	5,831	7,289	6,456	4,374	
	95%	77%	59%	40%	23%	5%	
FS-PA MDWQ 2,914	**389,195**	315,935	240,233	164,531	96,155	20,453	
		73,260	75,702	75,702	68,376	75,702	368,742
	prorata daily	2,442	2,442	2,442	2,442	2,442	

TOTAL MSQ-FS-MA/FS-PA	1,313,538		
90% of MSQ	**1,182,184**		
90% of MSQ FS-MA	813,473		
90% of MSQ FS-PA	368,711	2,442	daily nom'd w/d FSPA

Atmos Energy Corporation
Kentucky Gas Supply Seasonal Plan
PROJECTED Summer 2018 Preliminary
All Volumes MMBTU

Texas Gas Area		30		31		30		31		31		30		31	214
	Apr-17		May-17		Jun-17		Jul-17		Aug-17		Sep-17		Oct-17		Total
Planned Req.	Monthly	Daily	Monthly	Daily	Monthly	Daily	Monthly	Daily	Monthly	Daily	Monthly	Daily	Monthly	Daily	Monthly
Zone 2 *															
Texas Gas Req	178,950	5,965	76,818	2,478	53,550	1,785	47,368	1,528	43,276	1,396	55,920	1,864	129,456	4,176	585,338
Trunkline Req	30,000	1,000	31,000	1,000	30,000	1,000	31,000	1,000	31,000	1,000	30,000	1,000	31,000	1,000	214,000
Total Req	208,950	6,965	107,818	3,478	83,550	2,785	78,368	2,528	74,276	2,396	85,920	2,864	160,456	5,176	799,338
Zone 3															
Texas Gas Req	755,940	25,198	388,585	12,535	273,690	9,123	263,252	8,492	278,225	8,975	377,760	12,592	646,877	20,867	2,984,329
ANR Req	0	0	0	0	0	0	0	0	0	0	0	0	0	0	0
Midwest Req	0	0	0	0	0	0	0	0	0	0	0	0	0	0	0
Total Req	755,940	25,198	388,585	12,535	273,690	9,123	263,252	8,492	278,225	8,975	377,760	12,592	646,877	20,867	2,984,329
Zone 4															
Texas Gas Req	76,260	2,542	36,518	1,178	24,450	815	23,219	749	23,250	750	27,390	913	59,954	1,934	271,041
TOTAL REQUIREMENTS	1,041,150	34,705	532,921	17,191	381,690	12,723	364,839	11,769	375,751	12,121	491,070	16,369	867,287	27,977	4,054,708
Estimated NNS Storage Injections Zones 2, 3 and 4	484,620	16,154	500,774	16,154	484,620	16,154	500,774	16,154	500,774	16,154	484,620	16,154	500,774	16,154	3,456,956
Owensboro Storage Group Injections via TGT (Grandview, Hickory)	78,660	2,622	81,282	2,622	78,660	2,622	81,282	2,622	81,282	2,622	78,660	2,622	81,282	2,622	561,108
Owensboro Storage Group Injections via ANR (Bon Harbor) ML-2 to ML-3	100,680	3,356	104,036	3,356	100,680	3,356	104,036	3,356	104,036	3,356	100,680	3,356	104,036	3,356	718,184
Madisonville Storage Group Injections via TGT (Kirkwood, St Charles)	266,430	8,881	275,311	8,881	266,430	8,881	275,311	8,881	275,311	8,881	266,430	8,881	275,311	8,881	1,900,534
East Diamond Storage Injection via ANR FTS-1 SE to ML-2	0	0	0	0	0	0	0	0	0	0	0	0	0	0	0
East Diamond Storage Injection via ANR Fayetteville FTS-1 ML-2 to ML-2	79,320	2,644	81,964	2,644	79,320	2,644	81,964	2,644	81,964	2,644	79,320	2,644	81,964	2,644	565,816
East Diamond Storage Injections ANR Delivered to ML-2	109,590	3,653	113,243	3,653	109,590	3,653	113,243	3,653	113,243	3,653	109,590	3,653	113,243	3,653	781,742
Total Storage Injections	1,119,300	37,310	1,156,610	37,310	1,119,300	37,310	1,156,610	37,310	1,156,610	37,310	1,119,300	37,310	1,156,610	37,310	7,984,340
Texas Gas Purchase Zone 2	347,370	11,579	250,852	8,092	221,970	7,399	221,402	7,142	217,310	7,010	224,340	7,478	303,490	9,790	1,786,734
Texas Gas Purchase Zone 3	1,369,770	45,659	1,022,876	32,996	887,520	29,584	897,543	28,953	912,516	29,436	991,590	33,053	1,281,168	41,328	7,362,983
Texas Gas Purchase Zone 4	123,720	4,124	85,560	2,760	71,910	2,397	72,261	2,331	72,292	2,332	74,850	2,495	108,996	3,516	609,589
Total Texas Gas Purchases	1,840,860	61,362	1,359,288	43,848	1,161,400	39,380	1,191,206	38,426	1,202,118	38,778	1,290,780	43,026	1,693,654	54,634	9,759,306
Total Trunkline Purchases	30,000	1,000	31,000	1,000	30,000	1,000	31,000	1,000	31,000	1,000	30,000	1,000	31,000	1,000	214,000
Total ANR Purchases	289,590	9,653	299,243	9,653	289,590	9,653	299,243	9,653	299,243	9,653	289,590	9,653	299,243	9,653	2,065,742
Total Purchases	2,160,450	72,015	1,689,531	54,501	1,500,990	50,033	1,521,449	49,079	1,532,361	49,431	1,610,370	53,679	2,023,897	65,287	12,039,048

Note 1: Purchases include planned storage injection quantities
Note 2: P urchase quantities have not been adjusted for transporation fuel retention.
* The Zone 2 summer requirements can be provided operationally all on Texas Gas Zn 2 deliveries.

Behind gate storage injections - Zone 3		634,680	21,156	655,836	21,156	634,680	21,156	655,836	21,156	655,836	21,156	634,680	21,156	655,836	21,156	4,527,384
	Z2 MSQ	1,335,000														
	Z3 MSQ	2,130,000														
	Z4 MSQ	376,150														

NNS Monthly and Daily Injections	**April**	daily	**May**	daily	**June**	daily	**July**	daily	**August**	daily	**September**	daily	**October**	daily	**Summer**
NNS Zone 2	168,420	5,614	174,034	5,614	168,420	5,614	174,034	5,614	174,034	5,614	168,420	5,614	174,034	5,614	1,201,396
NNS Zone 3	268,740	8,958	277,698	8,958	268,740	8,958	277,698	8,958	277,698	8,958	268,740	8,958	277,698	8,958	1,917,012
NNS Zone 4	47,460	1,582	49,042	1,582	47,460	1,582	49,042	1,582	49,042	1,582	47,460	1,582	49,042	1,582	338,548
NNS Total	484,620		500,774		484,620		500,774		500,774		484,620		500,774		3,456,956
	13%		13%		13%		13%		13%		13%		13%		90%
	634,680		655,836		634,680		655,836		655,836		634,680		655,836		4,527,384
check figure for behind gate - should be 0	-		-		-		-		-		-		-		-

Co-owned storage
DTH

	MSQ	Nov 1st	Mar 31	Nov 1st 95%	Mar 31
Bon Harbor	798,065	95%	5%	758,162	39,903
Grandview	313,035	95%	30%	297,383	93,911
Hickory	462,890	95%	17%	439,746	78,691
Kirkwood	227,448	95%	22%	216,076	50,039
St. Charles	2,752,325	95%	27%	2,614,709	743,128
E. Diamond	1,793,750	95%	27%	1,704,063	484,313
	6,347,513			6,030,137	1,489,984

	MSQ	amount to inject	% full	Beg. Bal. Apr 1	Monthly Injections Apr 30	May 31	June 30	July 31	Aug 31	Sept 30	Oct 31	
Bon Harbor	798,065	718,259	5%	39,903	100,680	104,036	100,680	104,036	104,036	100,680	104,036	718,184
Grandview	313,035	182,062	37%	115,321	25,530	26,381	25,530	26,381	26,381	25,530	26,381	182,114
Hickory	462,890	379,012	13%	60,734	53,130	54,901	53,130	54,901	54,901	53,130	54,901	378,994
Kirkwood	227,448	190,907	11%	25,169	26,760	27,652	26,760	27,652	27,652	26,760	27,652	190,888
St. Charles	2,752,325	1,709,714	33%	904,995	239,670	247,659	239,670	247,659	247,659	239,670	247,659	1,709,646
E. Diamond	1,793,750	1,347,500	20%	356,563	188,910	195,207	188,910	195,207	195,207	188,910	195,207	1,347,558
	6,347,513	4,527,452		1,502,685	634,680	655,836	634,680	655,836	655,836	634,680	655,836	4,527,384
	5,712,762			Target ending inventory percent	34%	44%	54%	64%	75%	85%	95%	

	MDIQ		Daily Inj	Daily Inj	Daily Inj	Daily Inj	Daily Inj	Daily Inj	Daily Inj
Bon Harbor	12,000		3,356	3,356	3,356	3,356	3,356	3,356	3,356
Grandview	3,600		851	851	851	851	851	851	851
Hickory	15,000		1,771	1,771	1,771	1,771	1,771	1,771	1,771
Kirkwood	5,000		892	892	892	892	892	892	892
St. Charles	18,000		7,989	7,989	7,989	7,989	7,989	7,989	7,989
E. Diamond	20,000	If balance is .44 Bcf or less (<25%)	6,297	6,297	6,297	6,297	6,297	6,297	6,297
	15,000	If balance is .44 Bcf to .88 Bcf (25% - 50%)	21,156	21,156	21,156	21,156	21,156	21,156	21,156
	10,000	If balance is .88 Bcf to 1.75 Bcf (50% - 100%)							

Atmos Energy Corporation
Kentucky Gas Supply Seasonal Plan
Projected Winter 2017-2018 DRAFT
All Volumes MMBTU

Texas Gas Area	30		31		31		28		31		151
	Nov-17		Dec-17		Jan-18		Feb-18		Mar-18		Total
	Monthly	Daily	Monthly	Daily	Monthly	Daily	Monthly	Daily	Monthly	Daily	Winter
Zone 2 - Requirements	325,080	10,836	587,357	18,947	726,020	23,420	584,024	20,858	415,741	13,411	2,638,222
Texas Gas Purchase	131,580	4,386	242,857	7,834	328,120	10,585	233,674	8,346	137,991	4,451	1,074,222
Texas Gas - NNS Storage Withdrawals	133,500	4,450	267,000	8,613	320,400	10,335	280,350	10,013	200,250	6,460	1,201,500
Trunkline Purchase	60,000	2,000	77,500	2,500	77,500	2,500	70,000	2,500	77,500	2,500	362,500
Total	**325,080**		**587,357**		**726,020**		**584,024**		**415,741**		**2,638,222**
Zone 3 - Requirements	1,199,400	39,980	2,064,879	66,609	2,524,392	81,432	1,987,104	70,968	1,406,563	45,373	9,182,338
Texas Gas Purchase	804,240	26,808	901,352	29,076	839,052	27,066	86,381	3,085	106,850	3,447	2,737,876
Texas Gas - NNS Storage Withdrawals	213,000	7,100	426,000	13,742	511,200	16,490	447,300	15,975	319,500	10,306	1,917,000
Owensboro Storage Group Withdrawals *	62,970	2,099	220,359	7,108	267,578	8,632	475,823	16,994	252,613	8,149	1,279,343
Madisonville Storage Group Withdrawals *	119,191	3,973	417,168	13,457	506,561	16,341	482,600	17,236	375,100	12,100	1,900,621
East Diamond Storage Withdrawals PEAKING ONLY	0	0	100,000		400,000		495,000		352,500		1,347,500
ANR Pipeline PEAKING (6k/d) Fayetteville	0	0	0	0	0	0	0	0	0	0	0
Midwestern	0	0	0	0	0	0	0	0	0	0	0
Total	**1,199,401**		**2,064,879**		**2,524,392**		**1,987,104**		**1,406,563**		**9,182,339**
Zone 4 - Requirements	121,800	4,060	214,706	6,926	259,129	8,359	203,700	7,275	149,947	4,837	949,282
Texas Gas Purchase	84,180	2,806	139,476	4,499	168,853	5,447	124,709	4,454	93,525	3,017	610,742
Texas Gas - NNS Storage Withdrawals	37,615	1,254	75,230		90,276		78,992		56,423		338,535
Total	**121,795**		**214,706**		**259,129**		**203,700**		**149,947**		**949,277**
Total Requirements	**1,646,280**		**2,866,942**		**3,509,541**		**2,774,828**		**1,972,251**		**12,769,842**
Total NNS and Storage	**566,276**		**1,505,757**		**2,096,016**		**2,260,064**		**1,556,386**		**7,984,498**
Total Texas Gas Purchase	1,020,000	34,000	1,283,685	41,409	1,336,025	43,098	444,764	15,884	338,366	10,915	4,422,840
Total Trunkline Purchase	60,000	2,000	77,500	2,500	77,500	2,500	70,000	2,500	77,500	2,500	362,500
Total ANR Purchase	0	0	0	0	0	0	0	0	0	0	0
Total Midwest Purchase	0	0	0	0	0	0	0	0	0	0	0
Total Purchases	**1,080,000**	**36,000**	**1,361,185**	**43,909**	**1,413,525**	**45,598**	**514,764**	**18,384**	**415,866**	**13,415**	**4,785,340**

* For company owned and East Diamond storage, intention is to stick to monthly plan withdrawals, but do not anticipate rateable withdrawals throughout the month.
** East Diamond Withdrawals - 20k for 40 days
15k for 29 days
7,500 for 15 days
The above storage plan is for general planning purposes only - actual daily withdrawals will be sculpted throughout the month, including weekends.

Note 1: Purchases reflect total requirements less anticipated winter storage withdrawal.
Note 2: Purchase quantities have not been adjusted for fuel retention.

http://www.cmegroup.com/trading/energy/natural-gas/natural-gas.html Pulled 9/22/2015

Transpose	Oct-15	Nov-15	Dec-15	Jan-16	Feb-16	Mar-16	Apr-16	May-16	Jun-16	Jul-16	Aug-16	Sep-16	Oct-16	Nov-16	Dec-16	Jan-17	Feb-17	Mar-17	Apr-17	May-17	Jun-17	Jul-17
Prior Settle	2.573	2.642	2.262	2.445	2.469	2.46	2.425	2.458	2.507	2.558	2.574	2.576	2.602	2.691	2.85	2.958	2.951	2.901	2.712	2.712	2.754	2.8

Aug-17	Sep-17	Oct-17	Nov-17	Dec-17	Jan-18	Feb-18	Mar-18	Apr-18	May-18	Jun-18	Jul-18	Aug-18	Sep-18	Oct-18	Nov-18	Dec-18	Jan-19	Feb-19	Mar-19	Apr-19	May-19	Jun-19
2.815	2.81	2.835	2.919	3.069	3.164	3.151	3.092	2.807	2.804	2.836	2.871	2.884	2.879	2.905	2.985	3.14	3.252	3.239	3.18	2.895	2.891	2.923

Jul-19	Aug-19	Sep-19	Oct-19	Nov-19	Dec-19	Jan-20	Feb-20	Mar-20	Apr-20	May-20	Jun-20	Jul-20	Aug-20	Sep-20	Oct-20	Nov-20	Dec-20	Jan-21	Feb-21	Mar-21	Apr-21	May-21
2.958	2.973	2.968	2.996	3.076	3.246	3.371	3.356	3.296	3.016	3.012	3.042	3.074	3.098	3.094	3.126	3.206	3.381	3.509	3.494	3.434	3.159	3.154

Jun-21	Jul-21	Aug-21	Sep-21	Oct-21	Nov-21	Dec-21	Jan-22	Feb-22	Mar-22	Apr-22	May-22	Jun-22	Jul-22	Aug-22	Sep-22	Oct-22	Nov-22	Dec-22	Jan-23	Feb-23	Mar-23	Apr-23
3.184	3.221	3.251	3.248	3.284	3.364	3.539	3.667	3.651	3.589	3.314	3.309	3.339	3.376	3.408	3.412	3.452	3.532	3.707	3.832	3.816	3.754	3.469

May-23	Jun-23	Jul-23	Aug-23	Sep-23	Oct-23	Nov-23	Dec-23	Jan-24	Feb-24	Mar-24	Apr-24	May-24	Jun-24	Jul-24	Aug-24	Sep-24	Oct-24	Nov-24	Dec-24	Jan-25	Feb-25	Mar-25
3.462	3.492	3.53	3.566	3.576	3.624	3.704	3.879	4.004	3.987	3.925	3.63	3.62	3.65	3.688	3.724	3.734	3.789	3.869	4.054	4.179	4.159	4.096

Apr-25	May-25	Jun-25	Jul-25	Aug-25	Sep-25		
3.781	3.766	3.801	2.85	2.886	2.638	2.563	2.033

			Last	Change	Prior Settle	Open	High	Low	Volume	Hi / Low Lim	Updated	
Oct-15	Oct-15	Show Price (	2.584	0.011	2.573	2.576	2.598	2.562	58,369	4.073 / 1.07	12:18:31 CT	22-Sep-15
Nov-15	Nov-15	Show Price (	2.646	0.004	2.642	2.64	2.667	2.632	48,498	4.142 / 1.14	12:18:27 CT	22-Sep-15
Dec-15	Dec-15	Show Price (	2.377	0.115	2.262	2.266	2.383	2.249	159,592	3.762 / 0.76	15:36:59 CT	5-Nov-15
Jan-16	Jan-16	Show Price (	2.551	0.106	2.445	2.447	2.553	2.433	71,164	3.945 / 0.94	15:37:00 CT	5-Nov-15
Feb-16	Feb-16	Show Price (	2.572	0.103	2.469	2.468	2.575	2.458	24,857	3.969 / 0.96	15:36:59 CT	5-Nov-15
Mar-16	Mar-16	Show Price (	2.561	0.101	2.46	2.458	2.564	2.450 a	37,280	3.960 / 0.96	15:36:49 CT	5-Nov-15
Apr-16	Apr-16	Show Price (	2.508 b	0.083	2.425	2.428	2.508	2.415	29,542	3.925 / 0.92	15:36:49 CT	5-Nov-15
May-16	May-16	Show Price (	2.533	0.075	2.458	2.448	2.536	2.448	5517	3.958 / 0.95	15:16:25 CT	5-Nov-15
Jun-16	Jun-16	Show Price (	2.573 b	0.066	2.507	2.503	2.574 b	2.503	2111	4.007 / 1.00	15:07:11 CT	5-Nov-15
Jul-16	Jul-16	Show Price (	2.620 b	0.062	2.558	2.557	2.620 b	2.557	1731	4.058 / 1.05	15:16:25 CT	5-Nov-15
Aug-16	Aug-16	Show Price (	2.634 b	0.06	2.574	2.575	2.634 b	2.569 a	1009	4.074 / 1.07	15:01:04 CT	5-Nov-15
Sep-16	Sep-16	Show Price (	2.635 b	0.059	2.576	2.575	2.635 b	2.571 a	1265	4.076 / 1.07	14:55:58 CT	5-Nov-15
Oct-16	Oct-16	Show Price (	2.662 b	0.06	2.602	2.601	2.663 b	2.595	4,774	4.102 / 1.10	15:17:06 CT	5-Nov-15
Nov-16	Nov-16	Show Price (	2.744 a	0.053	2.691	2.71	2.745	2.701	1565	4.191 / 1.19	14:57:02 CT	5-Nov-15
Dec-16	Dec-16	Show Price (	2.896	0.046	2.85	2.867	2.896	2.862	2036	4.350 / 1.35	15:08:53 CT	5-Nov-15
Jan-17	Jan-17	Show Price (	3.005	0.047	2.958	2.98	3.005	2.967	1454	4.458 / 1.45	15:08:53 CT	5-Nov-15
Feb-17	Feb-17	Show Price (	2.987	0.036	2.951	2.969	2.987	2.969	31	4.451 / 1.45	14:14:06 CT	5-Nov-15
Mar-17	Mar-17	Show Price (	2.94	0.039	2.901	2.917	2.94	2.917	241	4.401 / 1.40	14:14:09 CT	5-Nov-15
Apr-17	Apr-17	Show Price (	2.735	0.023	2.712	2.74	2.74	2.725	241	4.212 / 1.21	14:14:06 CT	5-Nov-15
May-17	May-17	Show Price (	2.734	0.022	2.712	2.733	2.734	2.733	164	4.212 / 1.21	14:14:07 CT	5-Nov-15
Jun-17	Jun-17	Show Price (	2.768	0.014	2.754	2.77	2.774	2.768	76	4.254 / 1.25	14:14:06 CT	5-Nov-15
Jul-17	Jul-17	Show Price (	2.82	0.02	2.8	2.806	2.82	2.806	39	4.300 / 1.30	14:14:09 CT	5-Nov-15
Aug-17	Aug-17	Show Price (	2.835	0.02	2.815	2.835	2.835	2.835	34	4.315 / 1.31	14:14:08 CT	5-Nov-15
Sep-17	Sep-17	Show Price (	2.825	0.015	2.81	2.812	2.825	2.812	65	4.310 / 1.31	14:14:06 CT	5-Nov-15
Oct-17	Oct-17	Show Price (	2.85	0.015	2.835	2.835	2.85	2.835	135	4.335 / 1.33	14:14:06 CT	5-Nov-15
Nov-17	Nov-17	Show Price (	2.929	0.01	2.919	2.919	2.929	2.919	9	4.419 / 1.41	14:14:07 CT	5-Nov-15
Dec-17	Dec-17	Show Price (	3.079	0.01	3.069	3.082	3.082	3.079	211	4.569 / 1.56	14:14:10 CT	5-Nov-15
Jan-18	Jan-18	Show Price (	-		3.164	-	-	-	211	4.664 / 1.66	14:14:10 CT	5-Nov-15
Feb-18	Feb-18	Show Price (	-		3.151	-	-	-	104	4.651 / 1.65	14:14:06 CT	5-Nov-15
Mar-18	Mar-18	Show Price (	-		3.092	-	-	-	9	4.592 / 1.59	14:14:05 CT	5-Nov-15
Apr-18	Apr-18	Show Price (	-		2.807	-	-	-	0	4.307 / 1.30	14:14:06 CT	5-Nov-15
May-18	May-18	Show Price (	-		2.804	-	-	-	0	4.304 / 1.30	14:14:07 CT	5-Nov-15
Jun-18	Jun-18	Show Price (	-		2.836	-	-	-	0	4.336 / 1.33	14:14:06 CT	5-Nov-15
Jul-18	Jul-18	Show Price (	-		2.871	-	-	-	0	4.371 / 1.37	14:14:09 CT	5-Nov-15
Aug-18	Aug-18	Show Price (	-		2.884	-	-	-	0	4.384 / 1.38	14:14:08 CT	5-Nov-15
Sep-18	Sep-18	Show Price (	-		2.879	-	-	-	0	4.379 / 1.37	14:14:06 CT	5-Nov-15
Oct-18	Oct-18	Show Price (	-		2.905	-	-	-	0	4.405 / 1.40	14:14:06 CT	5-Nov-15
Nov-18	Nov-18	Show Price (	-		2.985	-	-	-	0	4.485 / 1.48	14:14:07 CT	5-Nov-15
Dec-18	Dec-18	Show Price (	-		3.14	-	-	-	0	4.640 / 1.64	14:14:10 CT	5-Nov-15
Jan-19	Jan-19	Show Price (	-		3.252	-	-	-	0	4.752 / 1.75	14:14:10 CT	5-Nov-15
Feb-19	Feb-19	Show Price (	-		3.239	-	-	-	0	4.739 / 1.73	14:14:06 CT	5-Nov-15
Mar-19	Mar-19	Show Price (	-		3.18	-	-	-	0	4.680 / 1.68	14:14:05 CT	5-Nov-15
Apr-19	Apr-19	Show Price (	-		2.895	-	-	-	0	4.395 / 1.39	14:14:06 CT	5-Nov-15
May-19	May-19	Show Price (	-		2.891	-	-	-	0	4.391 / 1.39	14:14:07 CT	5-Nov-15
Jun-19	Jun-19	Show Price (	-		2.923	-	-	-	0	4.423 / 1.42	14:14:06 CT	5-Nov-15
Jul-19	Jul-19	Show Price (	-		2.958	-	-	-	0	4.458 / 1.45	14:14:09 CT	5-Nov-15
Aug-19	Aug-19	Show Price (	-		2.973	-	-	-	0	4.473 / 1.47	14:14:08 CT	5-Nov-15
Sep-19	Sep-19	Show Price (	-		2.968	-	-	-	0	4.468 / 1.46	14:14:06 CT	5-Nov-15
Oct-19	Oct-19	Show Price (	-		2.996	-	-	-	0	4.496 / 1.49	14:14:06 CT	5-Nov-15
Nov-19	Nov-19	Show Price (	-		3.076	-	-	-	0	4.576 / 1.57	14:14:08 CT	5-Nov-15
Dec-19	Dec-19	Show Price (	-		3.246	-	-	-	0	4.746 / 1.74	14:14:10 CT	5-Nov-15
Jan-20	Jan-20	Show Price (	-		3.371	-	-	-	0	4.871 / 1.87	14:14:10 CT	5-Nov-15
Feb-20	Feb-20	Show Price (	-		3.356	-	-	-	0	4.856 / 1.85	14:14:06 CT	5-Nov-15
Mar-20	Mar-20	Show Price (	-		3.296	-	-	-	0	4.796 / 1.79	14:14:05 CT	5-Nov-15
Apr-20	Apr-20	Show Price (	-		3.016	-	-	-	0	4.516 / 1.51	14:14:06 CT	5-Nov-15
May-20	May-20	Show Price (	-		3.012	-	-	-	0	4.512 / 1.51	14:14:07 CT	5-Nov-15
Jun-20	Jun-20	Show Price (	-		3.042	-	-	-	0	4.542 / 1.54	14:14:06 CT	5-Nov-15
Jul-20	Jul-20	Show Price (	-		3.074	-	-	-	0	4.574 / 1.57	14:14:09 CT	5-Nov-15
Aug-20	Aug-20	Show Price (	-		3.098	-	-	-	0	4.598 / 1.59	14:14:08 CT	5-Nov-15
Sep-20	Sep-20	Show Price (	-		3.094	-	-	-	0	4.594 / 1.59	14:14:06 CT	5-Nov-15
Oct-20	Oct-20	Show Price (	-		3.126	-	-	-	0	4.626 / 1.62	14:14:06 CT	5-Nov-15
Nov-20	Nov-20	Show Price (	-		3.206	-	-	-	0	4.706 / 1.70	14:14:08 CT	5-Nov-15
Dec-20	Dec-20	Show Price (	-		3.381	-	-	-	0	4.881 / 1.88	14:14:10 CT	5-Nov-15
Jan-21	Jan-21	Show Price (	-		3.509	-	-	-	0	5.009 / 2.00	14:14:10 CT	5-Nov-15
Feb-21	Feb-21	Show Price (	-		3.494	-	-	-	0	4.994 / 1.99	14:14:06 CT	5-Nov-15
Mar-21	Mar-21	Show Price (	-		3.434	-	-	-	0	4.934 / 1.93	14:14:05 CT	5-Nov-15

Apr-21	Apr-21	Show Price (	-	-	3.159	-	-	-		0	4.659 / 1.65	14:14:06 CT	5-Nov-15
May-21	May-21	Show Price (	-	-	3.154	-	-	-		0	4.654 / 1.65	14:14:07 CT	5-Nov-15
Jun-21	Jun-21	Show Price (	-	-	3.184	-	-	-		0	4.684 / 1.68	14:14:06 CT	5-Nov-15
Jul-21	Jul-21	Show Price (	-	-	3.221	-	-	-		0	4.721 / 1.72	14:14:09 CT	5-Nov-15
Aug-21	Aug-21	Show Price (	-	-	3.251	-	-	-		0	4.751 / 1.75	14:14:08 CT	5-Nov-15
Sep-21	Sep-21	Show Price (	-	-	3.248	-	-	-		0	4.748 / 1.74	14:14:06 CT	5-Nov-15
Oct-21	Oct-21	Show Price (	-	-	3.284	-	-	-		0	4.784 / 1.78	14:14:06 CT	5-Nov-15
Nov-21	Nov-21	Show Price (	-	-	3.364	-	-	-		0	4.864 / 1.86	14:14:08 CT	5-Nov-15
Dec-21	Dec-21	Show Price (	-	-	3.539	-	-	-		0	5.039 / 2.03	14:14:10 CT	5-Nov-15
Jan-22	Jan-22	Show Price (	-	-	3.667	-	-	-		0	5.167 / 2.16	14:14:10 CT	5-Nov-15
Feb-22	Feb-22	Show Price (	-	-	3.651	-	-	-		0	5.151 / 2.15	14:14:06 CT	5-Nov-15
Mar-22	Mar-22	Show Price (	-	-	3.589	-	-	-		0	5.089 / 2.08	14:14:05 CT	5-Nov-15
Apr-22	Apr-22	Show Price (	-	-	3.314	-	-	-		0	4.814 / 1.81	14:14:06 CT	5-Nov-15
May-22	May-22	Show Price (	-	-	3.309	-	-	-		0	4.809 / 1.80	14:14:07 CT	5-Nov-15
Jun-22	Jun-22	Show Price (	-	-	3.339	-	-	-		0	4.839 / 1.83	14:14:06 CT	5-Nov-15
Jul-22	Jul-22	Show Price (	-	-	3.376	-	-	-		0	4.876 / 1.87	14:14:09 CT	5-Nov-15
Aug-22	Aug-22	Show Price (	-	-	3.408	-	-	-		0	4.908 / 1.90	14:14:08 CT	5-Nov-15
Sep-22	Sep-22	Show Price (	-	-	3.412	-	-	-		0	4.912 / 1.91	14:14:06 CT	5-Nov-15
Oct-22	Oct-22	Show Price (	-	-	3.452	-	-	-		0	4.952 / 1.95	14:14:06 CT	5-Nov-15
Nov-22	Nov-22	Show Price (	-	-	3.532	-	-	-		0	5.032 / 2.03	14:14:08 CT	5-Nov-15
Dec-22	Dec-22	Show Price (	-	-	3.707	-	-	-		0	5.207 / 2.20	14:14:10 CT	5-Nov-15
Jan-23	Jan-23	Show Price (	-	-	3.832	-	-	-		0	5.332 / 2.33	14:14:10 CT	5-Nov-15
Feb-23	Feb-23	Show Price (	-	-	3.816	-	-	-		0	5.316 / 2.31	14:14:06 CT	5-Nov-15
Mar-23	Mar-23	Show Price (	-	-	3.754	-	-	-		0	5.254 / 2.25	14:14:05 CT	5-Nov-15
Apr-23	Apr-23	Show Price (	-	-	3.469	-	-	-		0	4.969 / 1.96	14:14:07 CT	5-Nov-15
May-23	May-23	Show Price (	-	-	3.462	-	-	-		0	4.962 / 1.96	14:14:07 CT	5-Nov-15
Jun-23	Jun-23	Show Price (	-	-	3.492	-	-	-		0	4.992 / 1.99	14:14:06 CT	5-Nov-15
Jul-23	Jul-23	Show Price (	-	-	3.53	-	-	-		0	5.030 / 2.03	14:14:09 CT	5-Nov-15
Aug-23	Aug-23	Show Price (	-	-	3.566	-	-	-		0	5.066 / 2.06	14:14:08 CT	5-Nov-15
Sep-23	Sep-23	Show Price (	-	-	3.576	-	-	-		0	5.076 / 2.07	14:14:06 CT	5-Nov-15
Oct-23	Oct-23	Show Price (	-	-	3.624	-	-	-		0	5.124 / 2.12	14:14:06 CT	5-Nov-15
Nov-23	Nov-23	Show Price (	-	-	3.704	-	-	-		0	5.204 / 2.20	14:14:08 CT	5-Nov-15
Dec-23	Dec-23	Show Price (	-	-	3.879	-	-	-		0	5.379 / 2.37	14:14:10 CT	5-Nov-15
Jan-24	Jan-24	Show Price (	-	-	4.004	-	-	-		0	5.504 / 2.50	14:14:10 CT	5-Nov-15
Feb-24	Feb-24	Show Price (	-	-	3.987	-	-	-		0	5.487 / 2.48	14:14:06 CT	5-Nov-15
Mar-24	Mar-24	Show Price (	-	-	3.925	-	-	-		0	5.425 / 2.42	14:14:05 CT	5-Nov-15
Apr-24	Apr-24	Show Price (	-	-	3.63	-	-	-		0	5.130 / 2.13	14:14:07 CT	5-Nov-15
May-24	May-24	Show Price (	-	-	3.62	-	-	-		0	5.120 / 2.12	14:14:07 CT	5-Nov-15
Jun-24	Jun-24	Show Price (	-	-	3.65	-	-	-		0	5.150 / 2.15	14:14:06 CT	5-Nov-15
Jul-24	Jul-24	Show Price (	-	-	3.688	-	-	-		0	5.188 / 2.18	14:14:09 CT	5-Nov-15
Aug-24	Aug-24	Show Price (	-	-	3.724	-	-	-		0	5.224 / 2.22	14:14:08 CT	5-Nov-15
Sep-24	Sep-24	Show Price (	-	-	3.734	-	-	-		0	5.234 / 2.23	14:14:06 CT	5-Nov-15
Oct-24	Oct-24	Show Price (	-	-	3.789	-	-	-		0	5.289 / 2.28	14:14:06 CT	5-Nov-15
Nov-24	Nov-24	Show Price (	-	-	3.869	-	-	-		0	5.369 / 2.36	14:14:08 CT	5-Nov-15
Dec-24	Dec-24	Show Price (	-	-	4.054	-	-	-		0	5.554 / 2.55	14:14:10 CT	5-Nov-15
Jan-25	Jan-25	Show Price (	-	-	4.179	-	-	-		0	5.679 / 2.67	14:14:10 CT	5-Nov-15
Feb-25	Feb-25	Show Price (	-	-	4.159	-	-	-		0	5.659 / 2.65	14:14:06 CT	5-Nov-15
Mar-25	Mar-25	Show Price (	-	-	4.096	-	-	-		0	5.596 / 2.59	14:14:05 CT	5-Nov-15
Apr-25	Apr-25	Show Price (	-	-	3.781	-	-	-		0	5.281 / 2.28	14:14:07 CT	5-Nov-15
May-25	May-25	Show Price (	-	-	3.766	-	-	-		0	5.266 / 2.26	14:14:07 CT	5-Nov-15
Jun-25	Jun-25	Show Price (	-	-	3.801	-	-	-		0	5.301 / 2.30	14:14:06 CT	5-Nov-15
Jul-25	Jul-25	Show Price (	2.754	-0.096	2.85	2.843	2.846	2.743	10,396	No Limit	16:40:50 CT	26-Jun-15
Aug-25	Aug-25	Show Price (	-	-	2.886	-	-	-		0	No Limit	16:15:00 CT	31-Jul-15
Sep-25	Sep-25	Show Price (	-	-	2.638	-	-	-		0	No Limit	16:15:00 CT	28-Aug-15
45931	45931	Show Price (	-	-	2.563	-	-	-		0	No Limit	16:00:00 CT	42279
45962	45962	Show Price (	-	-	2.033	-	-	-		0	No Limit	16:00:00 CT	42307

ATMOS energy. Margin Analysis Report BI-110 - New Detail

#NAME? #NAME?
#NAME? #NAME?
#NAME? #NAME?
#NAME? #NAME?
#NAME? #NAME?
#NAME? #NAME?

							Other Revenue								
						Fiscal year/period	Period 10 2016	Period 11 2016	Period 12 2016	Period 01 2017	Period 02 2017	Period 03 2017	Period 04 2017	Period 05 2017	Period 06 2017
Company code		Business area		G/L Account		Sub-Transaction	$	$	$	$	$	$	$	$	$
0050	Kentucky / Mid States	0009	Kentucky	ATMS/487031201	Forfeited discounts	Installment Plan Surcharge		17.27		11.16			15.02	22.59	
						Late Payment Charge	49,460.98	57,459.06	55,583.34	45,402.84	62,403.76	102,635.61	164,664.26	178,241.61	212,874.13
						Late Payment Charge Credit	-1.45								
				ATMS/488031301	Miscellaneous servic	Meter Read Fee - No tax	15,672.00	17,868.00	15,048.00	14,640.00	15,768.00	19,428.00	18,216.00	13,716.00	16,572.00
						Meter Set Fee - No tax	2,992.00	3,128.00	4,692.00	9,996.00	18,802.00	14,314.00	5,950.00	3,808.00	4,658.00
						Meter Set Fee-Tax									34.00
						Not assigned/R/Not assigned				88.00					
						Reconnect chrge-tempoff-no tax	20.00	60.00	20.00	40.00					20.00
						Reconnect Fee-Seasonal - Notax			715.00	7,800.00	10,595.00	1,560.00		130.00	
						Return Charge Receivable	4,435.00	4,990.00	4,820.00	4,505.00	4,805.00	5,980.00	6,910.00	6,290.00	8,835.00
						Turn On Delinq - No tax	6,552.00	11,466.00	8,541.00	11,427.00	10,179.00	3,159.00	12,324.00	18,525.00	29,874.00
						Turn on Service Fee-No tax	15,663.00	19,642.00	21,597.00	39,675.00	66,263.00	42,527.00	14,743.00	11,914.00	14,789.00
						Turn on Service Fee-Tax			-45.00	90.00	135.00	135.00		45.00	45.00
						#/#/#									
Overall Result							94,793.53	114,630.33	110,971.34	133,675.00	188,950.76	189,738.61	222,822.28	232,692.20	287,701.13

FinRep	45,334	57,154	55,388	88,261	126,547	87,103	58,143	54,428	74,827
	-	-	-	-	-	-	-	-	-

Period 07 2017	Period 08 2017	Period 09 2017	Overall Result
$	$	$	$
			66.04
110,474.21	59,244.24	73,989.83	1,202,433.87
			-1.45
10,932.00	10,824.00	11,364.00	180,048.00
2,822.00	3,332.00	3,672.00	78,166.00
			34.00
			88.00
20.00	20.00	40.00	240.00
	195.00	65.00	21,060.00
5,790.00	6,640.00	6,215.00	70,215.00
20,475.00	20,046.00	20,202.00	172,770.00
9,867.00	12,556.00	13,823.00	283,061.00
			405.00
160,380.21	142,859.24	129,370.83	2,008,585.46

		Actual Volume												Rounded Volume					
Tariff Description	Rate	Jul	Aug	Sep	Oct	Nov	Dec	Jan	Feb	Mar	Apr	May	Jun	Jul	Aug	Sep	Oct	Nov	Dec
#N/A	#N/A																		
#N/A	#N/A																		
#N/A	#N/A																		
Read	12	1,306.0	1,489.0	1,254.0	1,220.0	1,314.0	1,619.0	1,518.0	1,143.0	1,381.0	911.0	902.0	947.0	1306	1489	1254	1220	1314	1619
Meter Set	34	88.0	92.0	138.0	294.0	553.0	421.0	175.0	112.0	137.0	83.0	98.0	108.0	88	92	138	294	553	421
Meter Set	34	-	-	-	-	-	-	-	-	1.0	-	-	-	0	0	0	0	0	0
Other	0	-	-	-	-	-	-	-	-	-	-	-	-	0	0	0	0	0	0
Turn-on	23	0.9	2.6	0.9	1.7	-	-	-	-	0.9	0.9	0.9	1.7	1	3	1	2	0	0
Seasonal Charge	65	-	-	11.0	120.0	163.0	24.0	-	2.0	-	-	3.0	1.0	0	0	11	120	163	24
Returned Check	25	177.4	199.6	192.8	180.2	192.2	239.2	276.4	251.6	353.4	231.6	265.6	248.6	177	200	193	180	192	239
Delq Reconnect	39	168.0	294.0	219.0	293.0	261.0	81.0	316.0	475.0	766.0	525.0	514.0	518.0	168	294	219	293	261	81
Turn-on	23	681.0	854.0	939.0	1,725.0	2,881.0	1,849.0	641.0	518.0	643.0	429.0	546.0	601.0	681	854	939	1725	2881	1849
Turn-on	23	-	-	(2.0)	3.9	5.9	5.9	-	2.0	2.0	-	-	-	0	0	-2	4	6	6
Other	0	-	-	-	-	-	-	-	-	-	-	-	-	0	0	0	0	0	0

49,906	53,615	55,356			
-	-	(25)	(25)		

Meter Set	88	92	138	294	553	421
Meter Set AH	-	-	-	-	-	-
Turn-on	682	857	938	1,731	2,887	1,855
Turn-on AH	-	-	-	-	-	-
Read	1,306	1,489	1,254	1,220	1,314	1,619
Read AH	-	-	-	-	-	-
Delq Reconnect	168	294	219	293	261	81
Delq Reconnect AH	-	-	-	-	-	-
Seasonal Charge	-	-	11	120	163	24
Seasonal Charge AH	-	-	-	-	-	-
Special Meter Read	-	-	-	-	-	-
Special Meter Read AH	-	-	-	-	-	-
Meter Test Charge	-	-	-	-	-	-
Meter Test Charge AH	-	-	-	-	-	-
Returned Check	177	200	193	180	192	239
Returned Check AH	-	-	-	-	-	-

Jan	Feb	Mar	Apr	May	Jun	
1518	1143	1381	911	902	947	
175	112	137	83	98	108	
0	0	1	0	0	0	
0	0	0	0	0	0	
0	0	1	1	1	2	
0	2	0	0	3	1	
276	252	353	232	266	249	
316	475	766	525	514	518	
641	518	643	429	546	601	
0	2	2	0	0	0	
0	0	0	0	0	0	
175	112	138	83	98	108	2,300
-	-	-	-	-	-	-
641	520	646	430	547	603	12,337
-	-	-	-	-	-	-
1,518	1,143	1,381	911	902	947	15,004
-	-	-	-	-	-	-
316	475	766	525	514	518	4,430
-	-	-	-	-	-	-
-	2	-	-	3	1	324
-	-	-	-	-	-	-
-	-	-	-	-	-	-
-	-	-	-	-	-	-
-	-	-	-	-	-	-
-	-	-	-	-	-	-
276	252	353	232	266	249	2,809
-	-	-	-	-	-	-

Atmos Energy Corporation

Income Statements
For the Month Ended January, 2015

	View Type	View Type	View Type	View Type	View Type	View Type	View Type	View Type	View Type	View Type	View Type	View Type
	Kentucky Divi	Kentucky Div	Kentucky Div	Kentucky Div	Kentucky Divi	Kentucky Divi	Kentucky Divi	Kentucky Divi	Kentucky Divi	Kentucky Divi	Kentucky Div	Kentucky Division - 009DIV
	Cost Center	Cost Center	Cost Center	Cost Center	Cost Center	Cost Center	Cost Center	Cost Center	Cost Center	Cost Center	Cost Center	Cost Center
	Company	Company	Company	Company	Company	Company	Company	Company	Company	Company	Company	Company
	Fiscal 2016 July	Fiscal 2016 August	Fiscal 2016 September	Fiscal 2017 October	Fiscal 2017 November	Fiscal 2017 December	Fiscal 2017 January	Fiscal 2017 February	Fiscal 2017 March	Fiscal 2017 April	Fiscal 2017 May	Fiscal 2017 June
Miscellaneous service revenues - Misc Service Revenue 4880-31301	45,334	57,154	55,388	88,261	126,547	87,103	58,143	54,428	74,827	49,906	53,615	55,356
Other gas revenues - Other Gas Revenues 4950-31309	-	-	-	-	-	-	-	-	-	-	-	-
Other Operating Revenue	45,334	57,154	55,388	88,261	126,547	87,103	58,143	54,428	74,827	49,906	53,615	55,356
Forfeited discounts - Forfeited Disc-Dist Plant Inc 4870-31201	49,460	57,476	55,583	45,414	62,404	102,636	164,679	178,264	212,874	110,474	89,244	73,990

Connect Fee - No tax	Turn-on	23
Meter Read Fee - No tax	Read	12
Meter Read Fee-Taxable	Read	12
Meter Set Fee-Tax	Meter Set	34
Meter Set Fee - No tax	Meter Set	34
Not assigned/R/Not assigned	Other	
Reconnect ChargeTempoff-No tax	Turn-on	23
Reconnect chrge-tempoff-no tax	Turn-on	23
Reconnect Fee - No tax	Turn-on	23
Reconnect Fee - Tax	Turn-on	23
Reconnect Fee-No tax	Turn-on	23
Reconnect Fee-Seasonal - Notax	Seasonal Charge	65
Reconnect Fee-Seasonal-Taxable	Seasonal Charge	65
Return Charge Receivable	Returned Check	25
Return Fee Reversal	Returned Check	25
Turn Off -Delinquent -Non-Tax	Delq Reconnect	39
Turn On Delinq - No tax	Delq Reconnect	39
Turn on Service Fee-No tax	Turn-on	23
Turn on Service Fee-Tax	Turn-on	23
Turn on Service-After Hr-Notax	Turn-on AH	28
#/#/#	Other	
Misc Service Fee - No tax	Other	
Standard Utility Charges	Other	

Meter Set	34
Meter Set	34
Turn-on	23
Read	12
Delq Reconnect	39
Seasonal Charge	65
Special Meter Read	NA
Meter Test Charge	20
Returned Check	25
Meter Set AH	44
Turn-on AH	28
Read AH	14
Delq Reconnect AH	47
Seasonal Charge AH	73
Special Meter Read AH	NA
Meter Test Charge AH	NA
Returned Check AH	NA

Atmos Energy Corporation, Kentucky

Line #	(a)	(b)	(c)	(d)	(e)	(f)	(g)	(h)	(i)	(j)	(k)	(l)	(m)	(n)	(o)
1	R/C/PA Revenue (Mo)														
2		Oct	Nov	Dec	Jan	Feb	Mar	Apr	May	Jun	Jul	Aug	Sep	12 ME Aug	
3	FY 2002												3,654,274		
4	FY 2003	4,799,226	10,522,519	19,215,021	24,251,033	28,400,408	21,230,086	14,002,625	5,612,240	6,954,461	4,463,086	5,065,319	4,834,648	148,170,298	
5	FY 2004	7,476,014	10,458,021	21,670,829	31,431,637	33,878,896	22,923,804	15,757,898	7,303,236	5,235,954	4,835,727	5,162,243	5,209,788	170,968,907	
6	FY 2005	6,920,449	9,651,805	22,061,813	32,693,185	29,459,861	26,247,345	21,496,937	11,481,917	6,037,730	5,690,249	5,209,096	5,782,683	182,162,195	
7	FY 2006	7,630,347	14,345,620	34,285,551	39,367,584	36,036,186	33,576,771	19,723,938	8,010,919	6,165,044	5,210,378	5,194,810	5,087,943	215,329,832	
8	FY 2007	8,226,157	15,735,636	23,509,263	26,961,004	35,386,260	26,476,544	13,908,314	9,173,325	6,121,955	5,321,547	5,569,370	5,612,489	181,477,317	
9	FY 2008	6,153,613	13,084,299	23,882,004	35,236,337	33,833,651	27,914,547	17,692,061	12,243,244	7,600,656	7,397,676	7,400,279	7,556,703	198,050,856	
10	FY 2009	7,509,930	15,280,431	34,073,557	42,119,665	35,258,452	28,576,821	12,971,929	6,764,043	4,391,571	4,648,237	4,012,150	3,932,092	203,163,489	
11	FY 2010	5,863,222	10,763,306	17,234,963	25,776,371	26,259,585	23,231,929	10,520,100	5,395,728	4,640,698	4,551,797	4,806,888	4,419,114	142,576,679	
12	FY 2011	5,318,961	8,176,105	17,225,711	23,778,807	21,770,268	15,675,734	11,055,535	7,016,682	5,328,832	5,007,713	4,853,790	4,876,307	129,627,251	
13	FY 2012	6,329,073	10,189,363	16,387,779	21,482,625	19,531,408	15,047,805	7,577,252	5,502,238	4,596,751	4,442,688	4,559,695	4,365,396	120,522,984	
14	FY 2013	5,889,105	10,072,621	14,204,398	20,412,509	20,444,434	18,286,281	13,363,521	9,634,029	5,924,180	5,314,148	5,089,476	5,271,420	133,000,080	
15	FY 2014	6,460,439	11,975,818	20,244,964	28,019,493	32,395,580	24,140,055	14,481,212	8,777,541	5,883,187	6,531,652	5,767,356	6,215,218	169,948,716	
16	FY 2015	7,913,078	12,729,155	20,951,129	28,086,813	26,460,076	26,131,806	13,189,909	7,240,088	5,939,995	5,601,581	5,436,729	5,440,324	165,895,577	
17	FY 2016	6,626,207	8,472,707	13,412,817	18,993,710	19,825,922	15,106,185	10,490,858	6,881,498	5,814,789	5,525,778	5,377,460	5,577,863	121,768,254	
18															
19															
20	Late payment Fees (Mo)														
21		Oct	Nov	Dec	Jan	Feb	Mar	Apr	May	Jun	Jul	Aug	Sep	FY Total	
22	FY 2003	30,292	61,813	97,891	199,946	231,948	221,679	176,732	120,899	54,159	68,478	40,924	49,646	1,354,208	
23	FY 2004	51,500	68,509	153,014	218,431	317,229	332,627	185,777	130,308	58,040	47,382	49,511	48,637	1,660,965	
24	FY 2005	49,336	62,463	93,919	223,770	245,489	166,418	184,650	89,022	79,667	52,356	49,941	49,424	1,346,455	
25	FY 2006	46,391	81,749	168,887	320,723	376,074	345,468	280,926	137,037	68,879	58,056	46,999	47,641	1,976,829	
26	FY 2007	39,686	87,804	143,292	224,900	255,883	302,453	185,455	132,372	58,543	57,016	43,869	49,456	1,580,528	
27	FY 2008	49,727	67,202	146,084	235,076	305,146	280,027	231,863	143,186	78,774	69,023	58,888	58,208	1,723,205	
28	FY 2009	64,161	64,969	187,561	294,923	-2,059	374,939	239,121	92,760	49,981	38,478	31,277	34,919	1,471,028	
29	FY 2010	34,111	47,594	99,544	152,768	208,871	226,415	161,873	65,881	48,060	39,649	33,261	39,064	1,157,090	
30	FY 2011	37,517	41,306	97,208	162,028	197,173	182,013	117,489	75,352	53,725	44,458	43,067	40,533	1,091,868	
31	FY 2012	40,994	57,437	96,868	139,540	184,807	154,529	96,387	68,780	40,735	34,116	40,285	34,141	986,619	
32	FY 2013	40,064	62,672	102,392	123,598	163,882	123,562	81,928	-5	-2	0	0	105,021	803,109	
33	FY 2014	73,106	55,513	159,129	239,875	234,122	274,529	212,520	112,220	54,358	55,603	52,943	46,777	1,570,694	
34	FY 2015	65,206	52,231	167,146	193,517	239,341	201,602	223,761	89,189	60,407	59,252	46,948	49,663	1,448,262	
35	FY 2016	52,316	51,545	105,461	112,781	177,741	170,391	98,380	75,556	65,269	49,460	57,476	55,583	1,071,960	
36															
37															
38	LPF % of Prior Month Revenue														
39		Oct	Nov	Dec	Jan	Feb	Mar	Apr	May	Jun	Jul	Aug	Sep	FY / 12 ME Aug	
40	FY 2003	0.83%	1.28%	0.93%	1.04%	0.96%	0.78%	0.83%	0.88%	0.97%	0.98%	0.92%	0.98%	0.91%	
41	FY 2004	1.07%	0.92%	1.46%	1.01%	1.01%	0.98%	0.81%	0.83%	0.79%	0.90%	1.02%	0.94%	0.97%	
42	FY 2005	0.95%	0.90%	0.97%	1.01%	0.75%	0.56%	0.70%	0.41%	0.69%	0.87%	0.88%	0.95%	0.74%	
43	FY 2006	0.80%	1.07%	1.18%	0.94%	0.96%	0.96%	0.84%	0.69%	0.86%	0.91%	0.90%	0.92%	0.92%	
44	FY 2007	0.78%	1.06%	0.91%	0.96%	0.95%	0.85%	0.70%	0.95%	0.64%	0.93%	0.82%	0.89%	0.87%	
45	FY 2008	0.89%	1.09%	1.12%	0.98%	0.87%	0.83%	0.83%	0.81%	0.64%	0.91%	0.80%	0.79%	0.87%	
46	FY 2009	0.85%	0.87%	1.23%	0.87%	0.00%	1.06%	0.84%	0.72%	0.74%	0.88%	0.67%	0.87%	0.72%	
47	FY 2010	0.87%	0.84%	0.92%	0.89%	0.81%	0.86%	0.70%	0.63%	0.89%	0.85%	0.73%	0.85%	0.81%	
48	FY 2011	0.85%	0.78%	1.19%	0.94%	0.83%	0.84%	0.75%	0.68%	0.77%	0.83%	0.86%	0.84%	0.84%	
49	FY 2012	0.84%	0.91%	0.95%	0.85%	0.86%	0.79%	0.64%	0.88%	0.74%	0.74%	0.91%	0.75%	0.82%	
50	FY 2013	0.92%	1.06%	1.02%	0.87%	0.80%	0.60%	0.45%	0.00%	0.00%	0.00%	0.00%	2.06%	0.60%	
51	FY 2014	1.39%	0.86%	1.33%	1.18%	0.84%	0.85%	0.88%	0.77%	0.62%	0.95%	0.81%	0.81%	0.92%	
52	FY 2015	1.05%	0.86%	1.31%	0.92%	0.85%	0.76%	0.86%	0.68%	0.83%	1.00%	0.84%	0.91%	0.87%	
53	FY 2016	0.96%	0.78%	1.24%	0.84%	0.94%	0.86%	0.65%	0.72%	0.98%	0.85%	1.04%	1.03%	0.88%	
54															
55															
56													FY 2005	0.87%	
57													FY 2006	0.88%	
58													FY 2007	0.84%	
59													FY 2008	0.89%	
60													FY 2009	0.82%	
61													FY 2010	0.80%	
62													FY 2011	0.79%	
63													FY 2012	0.82%	
64													FY 2013	0.75%	
65													FY 2014	0.78%	
66													FY 2015	0.80%	
												Rolling 3-year average	FY 2016	0.89%	

Excludes Unbilled

Business area	Kentucky
Company code	Kentucky / Mid States
Fiscal Year Variant	A3
Fiscal year/period	Period 10 2016; Period 11 2016; Period 12 2016; Period 01 2017; Period 02 2017; Period 03 2017; Period 04 2017; Period 05 2017; Period 06 2017; Period 07 2017; Period 08 2017; Period 09 2017
G/L Account	RESIDENTIAL SALES Residential Sales; COMMERCIAL SALES Commercial Sales; INDUSTRIAL SALES Industrial Sales; PUBLIC AUTHORITY SALES Public Authority Sal
InfoProvider	ZFIGLD50; ZORA_C50; ZFCSC1; ZSSSC1; ZSSSC2

Company code	Business area	Rate Category	Fiscal year/period	Period 10 2016	Period 11 2016	Period 12 2016	Period 01 2017	Period 02 2017	Period 03 2017	Period 04 2017	Period 05 2017
Kentucky / Mid States	Kentucky	KY- P A- GEN SERVICE FIRM	Total Vol@MCF	22,770	22,306	30,940	30,263	47,268	125,481	169,584	126,273
Kentucky / Mid States	Kentucky	KY- P A- GEN SERVICE FIRM	Base Charge Count	1,520	1,593	1,524	1,554	1,556	1,551	1,552	1,546
Kentucky / Mid States	Kentucky	KY- TRANSPORTATION	Total Vol@MCF	26,417	18,982	18,981	17,106	19,220	19,000	47,265	99,900
Kentucky / Mid States	Kentucky	KY- TRANSPORTATION	Base Charge Count	0	0	0	0	0	0	0	0
Kentucky / Mid States	Kentucky	KY-COM - GEN SERVICE INTERRUPTIBLE	Total Vol@MCF	16	59	56	51	502	1,612	2,477	1,947
Kentucky / Mid States	Kentucky	KY-COM - GEN SERVICE INTERRUPTIBLE	Base Charge Count	2	2	2	2	3	3	3	3
Kentucky / Mid States	Kentucky	KY-COM-GEN SERVICE FIRM	Total Vol@MCF	164,536	139,129	177,284	211,576	202,292	601,706	887,213	648,007
Kentucky / Mid States	Kentucky	KY-COM-GEN SERVICE FIRM	Base Charge Count	17,024	17,149	16,872	16,778	17,200	17,535	17,874	17,890
Kentucky / Mid States	Kentucky	KY-IND -GEN SERVICE INTERRUPTIBLE	Total Vol@MCF	37,873	16,421	22,601	5,262	16,625	19,754	28,425	14,303
Kentucky / Mid States	Kentucky	KY-IND -GEN SERVICE INTERRUPTIBLE	Base Charge Count	6	5	5	4	5	5	6	13
Kentucky / Mid States	Kentucky	KY-IND-GEN SERVICE FIRM	Total Vol@MCF	14,569	15,827	18,722	20,301	23,251	60,860	105,027	70,745
Kentucky / Mid States	Kentucky	KY-IND-GEN SERVICE FIRM	Base Charge Count	181	206	191	187	201	193	219	207
Kentucky / Mid States	Kentucky	KY-RES - GEN SERVICE FIRM	Total Vol@MCF	168,404	139,424	164,029	190,433	402,368	1,405,346	1,930,221	1,415,505
Kentucky / Mid States	Kentucky	KY-RES - GEN SERVICE FIRM	Base Charge Count	153,046	153,874	151,497	151,824	153,084	156,470	157,464	158,165
Kentucky / Mid States	Kentucky	KY-RES - GEN SERVICE PUBLIC HOUSING	Total Vol@MCF	1,722	1,492	1,544	1,913	2,892	7,963	9,090	6,653
Kentucky / Mid States	Kentucky	KY-RES - GEN SERVICE PUBLIC HOUSING	Base Charge Count	1,401	1,438	1,413	1,401	1,432	1,420	1,418	1,418
Kentucky / Mid States	Kentucky	Not assigned	Total Vol@MCF				2,735			0	0
Kentucky / Mid States	Kentucky	Not assigned	Base Charge Count								
Overall Result			**Total Vol@MCF**	**436,307**	**353,640**	**434,158**	**479,640**	**714,417**	**2,241,721**	**3,179,301**	**2,383,334**
Overall Result			**Base Charge Count**	**173,180**	**174,267**	**171,504**	**171,750**	**173,481**	**177,177**	**178,536**	**179,242**

Period 06 2017	Period 07 2017	Period 08 2017	Period 09 2017	**Overall Result**	
99,254	75,300	39,523	27,430	**616,392**	
1,566	1,509	1,576	1,536	**18,583**	18,583
148,585	85,376	77,430	107,736	**685,998**	
0	0	0	0	**0**	0
1,506	1,435	704	15	**10,379**	
3	3	4	2	**32**	32
486,218	352,150	200,532	153,062	**4,223,703**	
17,928	17,568	17,819	17,344	**208,991**	208,991
7,049	4,980	14,981	9,086	**197,361**	
7	5	7	6	**74**	74
59,598	34,430	28,519	20,234	**472,082**	
209	192	209	202	**2,397**	2,397
1,031,690	763,764	305,097	197,339	**8,113,619**	
158,423	155,927	157,813	155,471	**1,863,058**	1,863,058
5,490	3,006	2,186	1,598	**45,547**	
1,416	1,367	1,457	1,418	**17,009**	17,009
		244,269		**247,004**	
					0
1,839,388	**1,320,441**	**913,239**	**516,499**	**14,812,086**	
179,562	**176,571**	**178,895**	**175,979**	**2,110,144**	2110144

Sum of Average	Column Labels						
Row Labels	**EVANSVILLE**	**NASHVILLE**	**LEXINGTON**	**LOUISVILLE**	**PADUCAH**	**Grand Total**	
KY-RES - GEN SERVICE FIRM	38,435	35,636	21,344	7,043	52,796	155,255	1,863,058
KY-RES - GEN SERVICE PUBLIC HOUSING		123	1		1,294	1,418	17,010
KY- P A- GEN SERVICE FIRM	244	360	359	43	543	1,550	18,599
KY-COM - GEN SERVICE INTERRUPTIBLE			1		2	3	32
KY-COM-GEN SERVICE FIRM	3,361	4,441	2,679	659	6,277	17,416	208,991
KY-IND -GEN SERVICE INTERRUPTIBLE	2	1	2		1	6	77
KY-IND-GEN SERVICE FIRM	27	66	36	20	53	201	2,413
KY- TRANSPORTATION		-		-	-	-	-
Grand Total	**42,069**	**40,627**	**24,422**	**7,764**	**60,966**	**175,848**	

Business area	Kentucky
Company code	Kentucky / Mid States
Fiscal Year Variant	A3
Fiscal year/period	Period 10 2016; Period 11 2016; Period 12 2016; Period 01 2017; Period 02 2017; Period 03 2017; Period 04 2017; Period 05 2017; Period 06 2017; Period 07 2017; Period 08 2017; Period 09 2017
G/L Account	RESIDENTIAL SALES Residential Sales; COMMERCIAL SALES Commercial Sales; INDUSTRIAL SALES Industrial Sales; PUBLIC AUTHORITY SALES Public Authority Sal
InfoProvider	ZFIGLD50; ZORA_C50; ZFCSC1; ZSSSC1; ZSSSC2
Origin of entry rela	IR4; IR9

WS	Company code	Business area	Rate Category	Tax Jurisdiction Code	TJUR	Fiscal year/period	Period 10 2016	Period 11 2016	Period 12 2016	Period 01 2017
LEXINGTON	Kentucky / Mid States	Kentucky	KY- P A- GEN SERVICE FIRM	KY, ANDERSON, UNINCORP, ANDERSON COUNTY SCHOOL DISTRICT	210050000000011	Base Charge Count	6	6	6	6
LEXINGTON	Kentucky / Mid States	Kentucky	KY- P A- GEN SERVICE FIRM	KY, ANDERSON, LAWRENCEBURG, ANDERSON COUNTY SCHOOL DISTRICT	210054414600011	Base Charge Count	16	16	16	16
NASHVILLE	Kentucky / Mid States	Kentucky	KY- P A- GEN SERVICE FIRM	KY, BARREN, UNINCORP, BARREN COUNTY SCHOOL DISTRICT	210090000000021	Base Charge Count	3	3	3	3
NASHVILLE	Kentucky / Mid States	Kentucky	KY- P A- GEN SERVICE FIRM	KY, BARREN, CAVE CITY, CAVERNA INDEPENDENT SCHOOL DISTRICT	210091349200113	Base Charge Count	5	5	5	5
NASHVILLE	Kentucky / Mid States	Kentucky	KY- P A- GEN SERVICE FIRM	KY, BARREN, GLASGOW, BARREN COUNTY SCHOOL DISTRICT	210093111400021	Base Charge Count	5	5	5	5
NASHVILLE	Kentucky / Mid States	Kentucky	KY- P A- GEN SERVICE FIRM	KY, BARREN, GLASGOW, GLASGOW INDEPENDENT SCHOOL DISTRICT	210093111400197	Base Charge Count	55	53	53	53
NASHVILLE	Kentucky / Mid States	Kentucky	KY- P A- GEN SERVICE FIRM	KY, BARREN, PARK CITY, BARREN COUNTY SCHOOL DISTRICT	210095923200021	Base Charge Count	2	2	2	2
LEXINGTON	Kentucky / Mid States	Kentucky	KY- P A- GEN SERVICE FIRM	KY, BOYLE, UNINCORP, BOYLE COUNTY SCHOOL DISTRICT	210210000000051	Base Charge Count	2	2	2	2
LEXINGTON	Kentucky / Mid States	Kentucky	KY- P A- GEN SERVICE FIRM	KY, BOYLE, DANVILLE, BOYLE COUNTY SCHOOL DISTRICT	210211988200051	Base Charge Count	3	3	3	3
LEXINGTON	Kentucky / Mid States	Kentucky	KY- P A- GEN SERVICE FIRM	KY, BOYLE, DANVILLE, DANVILLE INDEPENDENT SCHOOL DISTRICT	210211989200143	Base Charge Count	99	99	98	100
LEXINGTON	Kentucky / Mid States	Kentucky	KY- P A- GEN SERVICE FIRM	KY, BOYLE, JUNCTION CITY, BOYLE COUNTY SCHOOL DISTRICT	210214133800051	Base Charge Count	5	5	5	5
LEXINGTON	Kentucky / Mid States	Kentucky	KY- P A- GEN SERVICE FIRM	KY, BOYLE, PERRYVILLE, BOYLE COUNTY SCHOOL DISTRICT	210216025800051	Base Charge Count	7	7	5	9
EVANSVILLE	Kentucky / Mid States	Kentucky	KY- P A- GEN SERVICE FIRM	KY, BRECKINRIDGE, UNINCORP, BRECKINRIDGE COUNTY SCHOOL DISTR	210270000000065	Base Charge Count	4	8	5	6
EVANSVILLE	Kentucky / Mid States	Kentucky	KY- P A- GEN SERVICE FIRM	KY, BRECKINRIDGE, CLOVERPORT, CLOVERPORT INDEPENDENT SCHOOL	210271590400132	Base Charge Count	6	6	6	6
EVANSVILLE	Kentucky / Mid States	Kentucky	KY- P A- GEN SERVICE FIRM	KY, BRECKINRIDGE, HARDINSBURG, BRECKINRIDGE COUNTY SCHOOL DI	210273455200065	Base Charge Count	12	17	12	13
PADUCAH	Kentucky / Mid States	Kentucky	KY- P A- GEN SERVICE FIRM	KY, CALDWELL, UNINCORP, CALDWELL COUNTY SCHOOL DISTRICT	210330000000081	Base Charge Count	2	2	2	2
PADUCAH	Kentucky / Mid States	Kentucky	KY- P A- GEN SERVICE FIRM	KY, CALDWELL, FREDONIA, CALDWELL COUNTY SCHOOL DISTRICT	210332906000081	Base Charge Count	3	3	3	3
PADUCAH	Kentucky / Mid States	Kentucky	KY- P A- GEN SERVICE FIRM	KY, CALDWELL, PRINCETON, CALDWELL COUNTY SCHOOL DISTRICT	210336313600081	Base Charge Count	23	23	23	23
PADUCAH	Kentucky / Mid States	Kentucky	KY- P A- GEN SERVICE FIRM	KY, CHRISTIAN, UNINCORP, CHRISTIAN COUNTY SCHOOL DISTRICT	210470000000115	Base Charge Count	2	2	2	2
PADUCAH	Kentucky / Mid States	Kentucky	KY- P A- GEN SERVICE FIRM	KY, CHRISTIAN, CROFTON, CHRISTIAN COUNTY SCHOOL DISTRICT	210471865800115	Base Charge Count	2	2	2	2
PADUCAH	Kentucky / Mid States	Kentucky	KY- P A- GEN SERVICE FIRM	KY, CHRISTIAN, HOPKINSVILLE, CHRISTIAN COUNTY SCHOOL DISTRIC	210473791600115	Base Charge Count	66	64	65	64
PADUCAH	Kentucky / Mid States	Kentucky	KY- P A- GEN SERVICE FIRM	KY, CRITTENDEN, UNINCORP, CRITTENDEN COUNTY SCHOOL DISTRICT	210550000000135	Base Charge Count	1	1	1	
PADUCAH	Kentucky / Mid States	Kentucky	KY- P A- GEN SERVICE FIRM	KY, CRITTENDEN, MARION, CRITTENDEN COUNTY SCHOOL DISTRICT	210555003400135	Base Charge Count	19	19	19	19
EVANSVILLE	Kentucky / Mid States	Kentucky	KY- P A- GEN SERVICE FIRM	KY, DAVIESS, UNINCORP, DAVIESS COUNTY SCHOOL DISTRICT	210590000000145	Base Charge Count	34	36	35	35
EVANSVILLE	Kentucky / Mid States	Kentucky	KY- P A- GEN SERVICE FIRM	KY, DAVIESS, UNINCORP, OWENSBORO INDEPENDENT SCHOOL DISTRICT	210590000000472	Base Charge Count	1	1	1	1
EVANSVILLE	Kentucky / Mid States	Kentucky	KY- P A- GEN SERVICE FIRM	KY, DAVIESS, MASONVILLE, DAVIESS COUNTY SCHOOL DISTRICT	210595952000145	Base Charge Count	1	1	1	1
EVANSVILLE	Kentucky / Mid States	Kentucky	KY- P A- GEN SERVICE FIRM	KY, DAVIESS, OWENSBORO, DAVIESS COUNTY SCHOOL DISTRICT	210595862000145	Base Charge Count	17	21	19	18
EVANSVILLE	Kentucky / Mid States	Kentucky	KY- P A- GEN SERVICE FIRM	KY, DAVIESS, OWENSBORO, OWENSBORO INDEPENDENT SCHOOL DISTRIC	210595862000472	Base Charge Count	60	60	60	60
EVANSVILLE	Kentucky / Mid States	Kentucky	KY- P A- GEN SERVICE FIRM	KY, DAVIESS, WHITESVILLE, DAVIESS COUNTY SCHOOL DISTRICT	210598283000145	Base Charge Count	4	4	4	4
NASHVILLE	Kentucky / Mid States	Kentucky	KY- P A- GEN SERVICE FIRM	KY, EDMONSON, UNINCORP, EDMONSON COUNTY SCHOOL DISTRICT	210610000000151	Base Charge Count	1		2	1
LEXINGTON	Kentucky / Mid States	Kentucky	KY- P A- GEN SERVICE FIRM	KY, FRANKLIN, UNINCORP, FRANKLIN COUNTY SCHOOL DISTRICT	210730000000181	Base Charge Count	5	5	5	5
LEXINGTON	Kentucky / Mid States	Kentucky	KY- P A- GEN SERVICE FIRM	KY, GARRARD, UNINCORP, GARRARD COUNTY SCHOOL DISTRICT	210790000000195	Base Charge Count	1	1	1	1
LEXINGTON	Kentucky / Mid States	Kentucky	KY- P A- GEN SERVICE FIRM	KY, GARRARD, LANCASTER, GARRARD COUNTY SCHOOL DISTRICT	210794384000195	Base Charge Count	18	18	18	18
PADUCAH	Kentucky / Mid States	Kentucky	KY- P A- GEN SERVICE FIRM	KY, GRAVES, UNINCORP, GRAVES COUNTY SCHOOL DISTRICT	210830000000205	Base Charge Count	10	10	10	10
PADUCAH	Kentucky / Mid States	Kentucky	KY- P A- GEN SERVICE FIRM	KY, GRAVES, MAYFIELD, GRAVES COUNTY SCHOOL DISTRICT	210835089600205	Base Charge Count	12	12	12	13
PADUCAH	Kentucky / Mid States	Kentucky	KY- P A- GEN SERVICE FIRM	KY, GRAVES, MAYFIELD, MAYFIELD INDEPENDENT SCHOOL DISTRICT	210835089800392	Base Charge Count	25	24	24	23
PADUCAH	Kentucky / Mid States	Kentucky	KY- P A- GEN SERVICE FIRM	KY, GRAVES, WATER VALLEY, GRAVES COUNTY SCHOOL DISTRICT	210838083200205	Base Charge Count	2	2	2	2
PADUCAH	Kentucky / Mid States	Kentucky	KY- P A- GEN SERVICE FIRM	KY, GRAVES, WINGO, GRAVES COUNTY SCHOOL DISTRICT	210838385600205	Base Charge Count	3	3	3	3
LEXINGTON	Kentucky / Mid States	Kentucky	KY- P A- GEN SERVICE FIRM	KY, GREEN, UNINCORP, GREEN COUNTY SCHOOL DISTRICT	210870000000215	Base Charge Count	1	1	1	1
LEXINGTON	Kentucky / Mid States	Kentucky	KY- P A- GEN SERVICE FIRM	KY, GREEN, GREENSBURG, GREEN COUNTY SCHOOL DISTRICT	210873296800215	Base Charge Count	19	19	19	19
EVANSVILLE	Kentucky / Mid States	Kentucky	KY- P A- GEN SERVICE FIRM	KY, HANCOCK, UNINCORP, HANCOCK COUNTY SCHOOL DISTRICT	210910000000225	Base Charge Count	1	1	1	1
EVANSVILLE	Kentucky / Mid States	Kentucky	KY- P A- GEN SERVICE FIRM	KY, HANCOCK, HAWESVILLE, HANCOCK COUNTY SCHOOL DISTRICT	210913520000225	Base Charge Count	13	13	13	13
NASHVILLE	Kentucky / Mid States	Kentucky	KY- P A- GEN SERVICE FIRM	KY, HART, UNINCORP, CAVERNA INDEPENDENT SCHOOL DISTRICT	210990000000113	Base Charge Count	2	2	2	2
NASHVILLE	Kentucky / Mid States	Kentucky	KY- P A- GEN SERVICE FIRM	KY, HART, UNINCORP, HART COUNTY SCHOOL DISTRICT	210990000000245	Base Charge Count	3	2	2	2
NASHVILLE	Kentucky / Mid States	Kentucky	KY- P A- GEN SERVICE FIRM	KY, HART, HORSE CAVE, CAVERNA INDEPENDENT SCHOOL DISTRICT	210993500600113	Base Charge Count	8	8	7	9
NASHVILLE	Kentucky / Mid States	Kentucky	KY- P A- GEN SERVICE FIRM	KY, HART, MUNFORDVILLE, HART COUNTY SCHOOL DISTRICT	210995457000245	Base Charge Count	9	7	10	10
EVANSVILLE	Kentucky / Mid States	Kentucky	KY- P A- GEN SERVICE FIRM	KY, HENDERSON, UNINCORP, HENDERSON COUNTY SCHOOL DISTRICT	211010000000251	Base Charge Count	7	7	7	7
EVANSVILLE	Kentucky / Mid States	Kentucky	KY- P A- GEN SERVICE FIRM	KY, HENDERSON, ROBARDS, HENDERSON COUNTY SCHOOL DISTRICT	211016587400251	Base Charge Count	1	1	1	1
PADUCAH	Kentucky / Mid States	Kentucky	KY- P A- GEN SERVICE FIRM	KY, HOPKINS, UNINCORP, HOPKINS COUNTY SCHOOL DISTRICT	211070000000265	Base Charge Count	11	11	11	10
PADUCAH	Kentucky / Mid States	Kentucky	KY- P A- GEN SERVICE FIRM	KY, HOPKINS, DAWSON SPRINGS, DAWSON SPRINGS INDEPENDENT SCHO	211072022400146	Base Charge Count	10	10	10	10
PADUCAH	Kentucky / Mid States	Kentucky	KY- P A- GEN SERVICE FIRM	KY, HOPKINS, EARLINGTON, HOPKINS COUNTY SCHOOL DISTRICT	211072323000265	Base Charge Count	4	4	4	4
EVANSVILLE	Kentucky / Mid States	Kentucky	KY- P A- GEN SERVICE FIRM	KY, HOPKINS, HANSON, HOPKINS COUNTY SCHOOL DISTRICT	211073439000265	Base Charge Count	6	6	6	6
PADUCAH	Kentucky / Mid States	Kentucky	KY- P A- GEN SERVICE FIRM	KY, HOPKINS, MADISONVILLE, HOPKINS COUNTY SCHOOL DISTRICT	211074936600265	Base Charge Count	74	72	73	72
PADUCAH	Kentucky / Mid States	Kentucky	KY- P A- GEN SERVICE FIRM	KY, HOPKINS, NORTONS GAP, HOPKINS COUNTY SCHOOL DISTRICT	211075361600265	Base Charge Count	1	1	1	1
PADUCAH	Kentucky / Mid States	Kentucky	KY- P A- GEN SERVICE FIRM	KY, HOPKINS, NORTONVILLE, HOPKINS COUNTY SCHOOL DISTRICT	211075691000265	Base Charge Count	6	6	6	6
LEXINGTON	Kentucky / Mid States	Kentucky	KY- P A- GEN SERVICE FIRM	KY, LINCOLN, UNINCORP, LINCOLN COUNTY SCHOOL DISTRICT	211370000000341	Base Charge Count	3	3	3	3
LEXINGTON	Kentucky / Mid States	Kentucky	KY- P A- GEN SERVICE FIRM	KY, LINCOLN, HUSTONVILLE, LINCOLN COUNTY SCHOOL DISTRICT	211373883600341	Base Charge Count	2	2	2	2
LEXINGTON	Kentucky / Mid States	Kentucky	KY- P A- GEN SERVICE FIRM	KY, LINCOLN, STANFORD, LINCOLN COUNTY SCHOOL DISTRICT	211377311000341	Base Charge Count	20	20	20	20
PADUCAH	Kentucky / Mid States	Kentucky	KY- P A- GEN SERVICE FIRM	KY, LIVINGSTON, UNINCORP, LIVINGSTON COUNTY SCHOOL DISTRICT	211390000000345	Base Charge Count	1	1	1	1
PADUCAH	Kentucky / Mid States	Kentucky	KY- P A- GEN SERVICE FIRM	KY, LIVINGSTON, GRAND RIVERS, LIVINGSTON COUNTY SCHOOL DISTR	211393221200345	Base Charge Count		6	2	4
NASHVILLE	Kentucky / Mid States	Kentucky	KY- P A- GEN SERVICE FIRM	KY, LOGAN, UNINCORP, LOGAN COUNTY SCHOOL DISTRICT	211410000000351	Base Charge Count	1	1	1	1
NASHVILLE	Kentucky / Mid States	Kentucky	KY- P A- GEN SERVICE FIRM	KY, LOGAN, ADAIRVILLE, LOGAN COUNTY SCHOOL DISTRICT	211410029600351	Base Charge Count	6	6	6	6
NASHVILLE	Kentucky / Mid States	Kentucky	KY- P A- GEN SERVICE FIRM	KY, LOGAN, AUBURN, LOGAN COUNTY SCHOOL DISTRICT	211410263800351	Base Charge Count	4	4	4	4
NASHVILLE	Kentucky / Mid States	Kentucky	KY- P A- GEN SERVICE FIRM	KY, LOGAN, RUSSELLVILLE, RUSSELLVILLE INDEPENDENT SCHOOL DIS	211416751200523	Base Charge Count	29	29	29	29
PADUCAH	Kentucky / Mid States	Kentucky	KY- P A- GEN SERVICE FIRM	KY, LYON, UNINCORP, LYON COUNTY SCHOOL DISTRICT	211430000000361	Base Charge Count	1	1	1	1
PADUCAH	Kentucky / Mid States	Kentucky	KY- P A- GEN SERVICE FIRM	KY, LYON, EDDYVILLE, LYON COUNTY SCHOOL DISTRICT	211432382400361	Base Charge Count	19	19	19	19
PADUCAH	Kentucky / Mid States	Kentucky	KY- P A- GEN SERVICE FIRM	KY, MCCRACKEN, UNINCORP, MCCRACKEN COUNTY SCHOOL DISTRICT	211450000000395	Base Charge Count	21	21	21	21
PADUCAH	Kentucky / Mid States	Kentucky	KY- P A- GEN SERVICE FIRM	KY, MCCRACKEN, PADUCAH, MCCRACKEN COUNTY SCHOOL DISTRICT	211455883600395	Base Charge Count	15	15	15	15
PADUCAH	Kentucky / Mid States	Kentucky	KY- P A- GEN SERVICE FIRM	KY, MCCRACKEN, PADUCAH, PADUCAH INDEPENDENT SCHOOL DISTRICT	211455883600476	Base Charge Count	47	49	49	49
PADUCAH	Kentucky / Mid States	Kentucky	KY- P A- GEN SERVICE FIRM	KY, MCCRACKEN, REIDLAND, MCCRACKEN COUNTY SCHOOL DISTRICT	211456463200395	Base Charge Count	4	4	4	4
EVANSVILLE	Kentucky / Mid States	Kentucky	KY- P A- GEN SERVICE FIRM	KY, MCLEAN, UNINCORP, MCLEAN COUNTY SCHOOL DISTRICT	211490000000405	Base Charge Count	5	5	5	5
EVANSVILLE	Kentucky / Mid States	Kentucky	KY- P A- GEN SERVICE FIRM	KY, MCLEAN, CALHOUN, MCLEAN COUNTY SCHOOL DISTRICT	211491185400405	Base Charge Count	8	8	8	8
EVANSVILLE	Kentucky / Mid States	Kentucky	KY- P A- GEN SERVICE FIRM	KY, MCLEAN, LIVERMORE, MCLEAN COUNTY SCHOOL DISTRICT	211494706200405	Base Charge Count	1	1	1	1

PADUCAH	Kentucky / Mid States	Kentucky	KY- P A- GEN SERVICE FIRM	KY, MCLEAN, SACRAMENTO, MCLEAN COUNTY SCHOOL DISTRICT	211496763800405	Base Charge Count	3	5	4	4
LEXINGTON	Kentucky / Mid States	Kentucky	KY- P A- GEN SERVICE FIRM	KY, MARION, UNINCORP, MARION COUNTY SCHOOL DISTRICT	211550000000375	Base Charge Count	3	5	3	5
LEXINGTON	Kentucky / Mid States	Kentucky	KY- P A- GEN SERVICE FIRM	KY, MARION, LEBANON, MARION COUNTY SCHOOL DISTRICT	211554434400375	Base Charge Count	42	44	43	43
PADUCAH	Kentucky / Mid States	Kentucky	KY- P A- GEN SERVICE FIRM	KY, MARSHALL, UNINCORP, MARSHALL COUNTY SCHOOL DISTRICT	211570000000381	Base Charge Count	1	3	2	2
PADUCAH	Kentucky / Mid States	Kentucky	KY- P A- GEN SERVICE FIRM	KY, MARSHALL, CALVERT CITY, MARSHALL COUNTY SCHOOL DISTRICT	211571201600381	Base Charge Count	6	13	8	10
LEXINGTON	Kentucky / Mid States	Kentucky	KY- P A- GEN SERVICE FIRM	KY, MERCER, UNINCORP, MERCER COUNTY SCHOOL DISTRICT	211670000000421	Base Charge Count	1	1	1	1
LEXINGTON	Kentucky / Mid States	Kentucky	KY- P A- GEN SERVICE FIRM	KY, MERCER, BURGIN, BURGIN INDEPENDENT SCHOOL DISTRICT	211671104400072	Base Charge Count	5	5	5	5
LEXINGTON	Kentucky / Mid States	Kentucky	KY- P A- GEN SERVICE FIRM	KY, MERCER, HARRODSBURG, MERCER COUNTY SCHOOL DISTRICT	211673496600421	Base Charge Count	35	36	36	35
PADUCAH	Kentucky / Mid States	Kentucky	KY- P A- GEN SERVICE FIRM	KY, MUHLENBERG, UNINCORP, MUHLENBERG COUNTY SCHOOL DISTRICT	211770000000445	Base Charge Count	35	35	36	36
PADUCAH	Kentucky / Mid States	Kentucky	KY- P A- GEN SERVICE FIRM	KY, MUHLENBERG, BREMEN, MUHLENBERG COUNTY SCHOOL DISTRICT	211770940600445	Base Charge Count	4	4	4	4
PADUCAH	Kentucky / Mid States	Kentucky	KY- P A- GEN SERVICE FIRM	KY, MUHLENBERG, CENTRAL CITY, MUHLENBERG COUNTY SCHOOL DISTR	211771397800445	Base Charge Count	18	18	18	18
PADUCAH	Kentucky / Mid States	Kentucky	KY- P A- GEN SERVICE FIRM	KY, MUHLENBERG, GREENVILLE, MUHLENBERG COUNTY SCHOOL DISTRIC	211773302200445	Base Charge Count	30	30	30	30
PADUCAH	Kentucky / Mid States	Kentucky	KY- P A- GEN SERVICE FIRM	KY, MUHLENBERG, POWDERLY, MUHLENBERG COUNTY SCHOOL DISTRICT	211776265200445	Base Charge Count	8	8	8	8
EVANSVILLE	Kentucky / Mid States	Kentucky	KY- P A- GEN SERVICE FIRM	KY, OHIO, UNINCORP, OHIO COUNTY SCHOOL DISTRICT	211830000000461	Base Charge Count	3	3	3	3
EVANSVILLE	Kentucky / Mid States	Kentucky	KY- P A- GEN SERVICE FIRM	KY, OHIO, BEAVER DAM, OHIO COUNTY SCHOOL DISTRICT	211830465400461	Base Charge Count	6	6	6	6
EVANSVILLE	Kentucky / Mid States	Kentucky	KY- P A- GEN SERVICE FIRM	KY, OHIO, FORDSVILLE, OHIO COUNTY SCHOOL DISTRICT	211832827000461	Base Charge Count	5	5	5	5
EVANSVILLE	Kentucky / Mid States	Kentucky	KY- P A- GEN SERVICE FIRM	KY, OHIO, HARTFORD, OHIO COUNTY SCHOOL DISTRICT	211833502000461	Base Charge Count	15	15	15	15
LOUISVILLE	Kentucky / Mid States	Kentucky	KY- P A- GEN SERVICE FIRM	KY, SHELBY, UNINCORP, SHELBY COUNTY SCHOOL DISTRICT	212110000000531	Base Charge Count	17	17	17	17
LOUISVILLE	Kentucky / Mid States	Kentucky	KY- P A- GEN SERVICE FIRM	KY, SHELBY, SHELBYVILLE, SHELBY COUNTY SCHOOL DISTRICT	212117005000531	Base Charge Count	27	26	26	26
NASHVILLE	Kentucky / Mid States	Kentucky	KY- P A- GEN SERVICE FIRM	KY, SIMPSON, UNINCORP, SIMPSON COUNTY SCHOOL DISTRICT	212130000000535	Base Charge Count	4	4	4	4
NASHVILLE	Kentucky / Mid States	Kentucky	KY- P A- GEN SERVICE FIRM	KY, SIMPSON, FRANKLIN, SIMPSON COUNTY SCHOOL DISTRICT	212132891800535	Base Charge Count	24	26	25	25
LEXINGTON	Kentucky / Mid States	Kentucky	KY- P A- GEN SERVICE FIRM	KY, TAYLOR, UNINCORP, CAMPBELLSVILLE INDEPENDENT SCHOOL DIST	212170000000092	Base Charge Count	2	2	-2	1
LEXINGTON	Kentucky / Mid States	Kentucky	KY- P A- GEN SERVICE FIRM	KY, TAYLOR, UNINCORP, TAYLOR COUNTY SCHOOL DISTRICT	212170000000545	Base Charge Count	3	3	3	3
LEXINGTON	Kentucky / Mid States	Kentucky	KY- P A- GEN SERVICE FIRM	KY, TAYLOR, CAMPBELLSVILLE, CAMPBELLSVILLE INDEPENDENT SCHOO	212171216000092	Base Charge Count	29	29	29	29
LEXINGTON	Kentucky / Mid States	Kentucky	KY- P A- GEN SERVICE FIRM	KY, TAYLOR, CAMPBELLSVILLE, TAYLOR COUNTY SCHOOL DISTRICT	212171216000545	Base Charge Count	7	7	7	7
PADUCAH	Kentucky / Mid States	Kentucky	KY- P A- GEN SERVICE FIRM	KY, TODD, UNINCORP, TODD COUNTY SCHOOL DISTRICT	212190000000551	Base Charge Count	1	1	1	1
PADUCAH	Kentucky / Mid States	Kentucky	KY- P A- GEN SERVICE FIRM	KY, TODD, ELKTON, TODD COUNTY SCHOOL DISTRICT	212192440000551	Base Charge Count	19	19	19	18
PADUCAH	Kentucky / Mid States	Kentucky	KY- P A- GEN SERVICE FIRM	KY, TRIGG, UNINCORP, TRIGG COUNTY SCHOOL DISTRICT	212210000000555	Base Charge Count	1	1	1	1
PADUCAH	Kentucky / Mid States	Kentucky	KY- P A- GEN SERVICE FIRM	KY, TRIGG, CADIZ, TRIGG COUNTY SCHOOL DISTRICT	212211169200555	Base Charge Count	25	25	25	25
NASHVILLE	Kentucky / Mid States	Kentucky	KY- P A- GEN SERVICE FIRM	KY, WARREN, UNINCORP, WARREN COUNTY SCHOOL DISTRICT	212270000000571	Base Charge Count	13	18	12	13
NASHVILLE	Kentucky / Mid States	Kentucky	KY- P A- GEN SERVICE FIRM	KY, WARREN, BOWLING GREEN, BOWLING GREEN INDEPENDENT SCHOOL	212270590200042	Base Charge Count	92	102	95	101
NASHVILLE	Kentucky / Mid States	Kentucky	KY- P A- GEN SERVICE FIRM	KY, WARREN, BOWLING GREEN, WARREN COUNTY SCHOOL DISTRICT	212270690200571	Base Charge Count	73	94	68	82
NASHVILLE	Kentucky / Mid States	Kentucky	KY- P A- GEN SERVICE FIRM	KY, WARREN, OAKLAND, WARREN COUNTY SCHOOL DISTRICT	212275714400571	Base Charge Count	1	4	4	3
NASHVILLE	Kentucky / Mid States	Kentucky	KY- P A- GEN SERVICE FIRM	KY, WARREN, PLUM SPRINGS, WARREN COUNTY SCHOOL DISTRICT	212276186000571	Base Charge Count	1	1	1	1
NASHVILLE	Kentucky / Mid States	Kentucky	KY- P A- GEN SERVICE FIRM	KY, WARREN, SMITHS GROVE, WARREN COUNTY SCHOOL DISTRICT	212277145400571	Base Charge Count	4	6	4	3
NASHVILLE	Kentucky / Mid States	Kentucky	KY- P A- GEN SERVICE FIRM	KY, WARREN, WOODBURN, WARREN COUNTY SCHOOL DISTRICT	212278441400571	Base Charge Count	2	2	2	2
LEXINGTON	Kentucky / Mid States	Kentucky	KY- P A- GEN SERVICE FIRM	KY, WASHINGTON, UNINCORP, WASHINGTON COUNTY SCHOOL DISTRICT	212290000000575	Base Charge Count	2	2	2	2
LEXINGTON	Kentucky / Mid States	Kentucky	KY- P A- GEN SERVICE FIRM	KY, WASHINGTON, SPRINGFIELD, WASHINGTON COUNTY SCHOOL DISTRI	212297266000575	Base Charge Count	23	22	20	20
EVANSVILLE	Kentucky / Mid States	Kentucky	KY- P A- GEN SERVICE FIRM	KY, WEBSTER, UNINCORP, WEBSTER COUNTY SCHOOL DISTRICT	212330000000585	Base Charge Count	3	3	3	3
EVANSVILLE	Kentucky / Mid States	Kentucky	KY- P A- GEN SERVICE FIRM	KY, WEBSTER, DIXON, WEBSTER COUNTY SCHOOL DISTRICT	212332169200585	Base Charge Count	18	18	18	18
EVANSVILLE	Kentucky / Mid States	Kentucky	KY- P A- GEN SERVICE FIRM	KY, WEBSTER, SEBREE, WEBSTER COUNTY SCHOOL DISTRICT	212336922200585	Base Charge Count	5	5	5	5
EVANSVILLE	Kentucky / Mid States	Kentucky	KY- P A- GEN SERVICE FIRM	KY, WEBSTER, SLAUGHTERS, WEBSTER COUNTY SCHOOL DISTRICT	212337113000585	Base Charge Count	3	3	3	3
NASHVILLE	Kentucky / Mid States	Kentucky	KY- TRANSPORTATION	KY, HART, UNINCORP, CAVERNA INDEPENDENT SCHOOL DISTRICT	210990000000113	Base Charge Count	0	0	0	0
NASHVILLE	Kentucky / Mid States	Kentucky	KY- TRANSPORTATION	KY, LOGAN, UNINCORP, LOGAN COUNTY SCHOOL DISTRICT	211410000000951	Base Charge Count	0	0	0	0
PADUCAH	Kentucky / Mid States	Kentucky	KY- TRANSPORTATION	KY, MCCRACKEN, PADUCAH, PADUCAH INDEPENDENT SCHOOL DISTRICT	211455683600476	Base Charge Count	0	0	0	0
PADUCAH	Kentucky / Mid States	Kentucky	KY- TRANSPORTATION	KY, MARSHALL, UNINCORP, MARSHALL COUNTY SCHOOL DISTRICT	211570000000381	Base Charge Count	0	0	0	0
LOUISVILLE	Kentucky / Mid States	Kentucky	KY- TRANSPORTATION	KY, SHELBY, UNINCORP, SHELBY COUNTY SCHOOL DISTRICT	212110000000531	Base Charge Count	0			
PADUCAH	Kentucky / Mid States	Kentucky	KY-COM - GEN SERVICE INTERRUPTIBLE	KY, CHRISTIAN, HOPKINSVILLE, CHRISTIAN COUNTY SCHOOL DISTRIC	210473791800115	Base Charge Count	1	1	1	1
LEXINGTON	Kentucky / Mid States	Kentucky	KY-COM - GEN SERVICE INTERRUPTIBLE	KY, WASHINGTON, SPRINGFIELD, WASHINGTON COUNTY SCHOOL DISTRI	212297266000575	Base Charge Count	1	1	1	1
LEXINGTON	Kentucky / Mid States	Kentucky	KY-COM-GEN SERVICE FIRM	KY, ANDERSON, UNINCORP, ANDERSON COUNTY SCHOOL DISTRICT	210050000000011	Base Charge Count	61	63	61	61
LEXINGTON	Kentucky / Mid States	Kentucky	KY-COM-GEN SERVICE FIRM	KY, ANDERSON, LAWRENCEBURG, ANDERSON COUNTY SCHOOL DISTRICT	210054414600011	Base Charge Count	173	174	176	173
NASHVILLE	Kentucky / Mid States	Kentucky	KY-COM-GEN SERVICE FIRM	KY, BARREN, UNINCORP, BARREN COUNTY SCHOOL DISTRICT	210090000000021	Base Charge Count	36	35	38	37
NASHVILLE	Kentucky / Mid States	Kentucky	KY-COM-GEN SERVICE FIRM	KY, BARREN, UNINCORP, CAVERNA INDEPENDENT SCHOOL DISTRICT	210090000000113	Base Charge Count	4	4	4	4
NASHVILLE	Kentucky / Mid States	Kentucky	KY-COM-GEN SERVICE FIRM	KY, BARREN, UNINCORP, GLASGOW INDEPENDENT SCHOOL DISTRICT	210090000000197	Base Charge Count	3	3	3	4
NASHVILLE	Kentucky / Mid States	Kentucky	KY-COM-GEN SERVICE FIRM	KY, BARREN, CAVE CITY, CAVERNA INDEPENDENT SCHOOL DISTRICT	210091349200113	Base Charge Count	94	92	98	96
NASHVILLE	Kentucky / Mid States	Kentucky	KY-COM-GEN SERVICE FIRM	KY, BARREN, GLASGOW, BARREN COUNTY SCHOOL DISTRICT	210093111400021	Base Charge Count	125	125	119	121
NASHVILLE	Kentucky / Mid States	Kentucky	KY-COM-GEN SERVICE FIRM	KY, BARREN, GLASGOW, GLASGOW INDEPENDENT SCHOOL DISTRICT	210093111400197	Base Charge Count	535	532	527	527
NASHVILLE	Kentucky / Mid States	Kentucky	KY-COM-GEN SERVICE FIRM	KY, BARREN, PARK CITY, BARREN COUNTY SCHOOL DISTRICT	210095923200021	Base Charge Count	13	16	14	14
LEXINGTON	Kentucky / Mid States	Kentucky	KY-COM-GEN SERVICE FIRM	KY, BOYLE, UNINCORP, BOYLE COUNTY SCHOOL DISTRICT	210210000000051	Base Charge Count	23	21	23	22
LEXINGTON	Kentucky / Mid States	Kentucky	KY-COM-GEN SERVICE FIRM	KY, BOYLE, DANVILLE, BOYLE COUNTY SCHOOL DISTRICT	210211988200051	Base Charge Count	65	66	67	65
LEXINGTON	Kentucky / Mid States	Kentucky	KY-COM-GEN SERVICE FIRM	KY, BOYLE, DANVILLE, DANVILLE INDEPENDENT SCHOOL DISTRICT	210211988200143	Base Charge Count	577	569	572	563
LEXINGTON	Kentucky / Mid States	Kentucky	KY-COM-GEN SERVICE FIRM	KY, BOYLE, JUNCTION CITY, BOYLE COUNTY SCHOOL DISTRICT	210214133800051	Base Charge Count	36	38	36	37
LEXINGTON	Kentucky / Mid States	Kentucky	KY-COM-GEN SERVICE FIRM	KY, BOYLE, PERRYVILLE, BOYLE COUNTY SCHOOL DISTRICT	210216025800051	Base Charge Count	26	24	26	29
EVANSVILLE	Kentucky / Mid States	Kentucky	KY-COM-GEN SERVICE FIRM	KY, BRECKINRIDGE, UNINCORP, BRECKINRIDGE COUNTY SCHOOL DISTR	210270000000065	Base Charge Count	56	65	53	65
EVANSVILLE	Kentucky / Mid States	Kentucky	KY-COM-GEN SERVICE FIRM	KY, BRECKINRIDGE, CLOVERPORT, CLOVERPORT INDEPENDENT SCHOOL	210271590400132	Base Charge Count	22	22	20	20
EVANSVILLE	Kentucky / Mid States	Kentucky	KY-COM-GEN SERVICE FIRM	KY, BRECKINRIDGE, HARDINSBURG, BRECKINRIDGE COUNTY SCHOOL DI	210273455200065	Base Charge Count	76	80	70	88
PADUCAH	Kentucky / Mid States	Kentucky	KY-COM-GEN SERVICE FIRM	KY, CALDWELL, UNINCORP, CALDWELL COUNTY SCHOOL DISTRICT	210330000000081	Base Charge Count	6	6	5	7
PADUCAH	Kentucky / Mid States	Kentucky	KY-COM-GEN SERVICE FIRM	KY, CALDWELL, FREDONIA, CALDWELL COUNTY SCHOOL DISTRICT	210332908000081	Base Charge Count	21	21	21	21
PADUCAH	Kentucky / Mid States	Kentucky	KY-COM-GEN SERVICE FIRM	KY, CALDWELL, PRINCETON, CALDWELL COUNTY SCHOOL DISTRICT	210336313800081	Base Charge Count	263	268	259	266
PADUCAH	Kentucky / Mid States	Kentucky	KY-COM-GEN SERVICE FIRM	KY, CHRISTIAN, UNINCORP, CHRISTIAN COUNTY SCHOOL DISTRICT	210470000000115	Base Charge Count	51	50	50	52
PADUCAH	Kentucky / Mid States	Kentucky	KY-COM-GEN SERVICE FIRM	KY, CHRISTIAN, CROFTON, CHRISTIAN COUNTY SCHOOL DISTRICT	210471865800115	Base Charge Count	28	28	28	28
PADUCAH	Kentucky / Mid States	Kentucky	KY-COM-GEN SERVICE FIRM	KY, CHRISTIAN, HOPKINSVILLE, CHRISTIAN COUNTY SCHOOL DISTRIC	210473791800115	Base Charge Count	952	956	950	930
PADUCAH	Kentucky / Mid States	Kentucky	KY-COM-GEN SERVICE FIRM	KY, CRITTENDEN, UNINCORP, CRITTENDEN COUNTY SCHOOL DISTRICT	210550000000135	Base Charge Count	9	9	9	9
PADUCAH	Kentucky / Mid States	Kentucky	KY-COM-GEN SERVICE FIRM	KY, CRITTENDEN, MARION, CRITTENDEN COUNTY SCHOOL DISTRICT	210555003400135	Base Charge Count	95	103	97	101
EVANSVILLE	Kentucky / Mid States	Kentucky	KY-COM-GEN SERVICE FIRM	KY, DAVIESS, UNINCORP, DAVIESS COUNTY SCHOOL DISTRICT	210590000000145	Base Charge Count	516	523	519	528
EVANSVILLE	Kentucky / Mid States	Kentucky	KY-COM-GEN SERVICE FIRM	KY, DAVIESS, UNINCORP, OWENSBORO INDEPENDENT SCHOOL DISTRICT	210590000000472	Base Charge Count	46	45	44	44
EVANSVILLE	Kentucky / Mid States	Kentucky	KY-COM-GEN SERVICE FIRM	KY, DAVIESS, MASONVILLE, DAVIESS COUNTY SCHOOL DISTRICT	210595052000145	Base Charge Count	6	6	6	6
EVANSVILLE	Kentucky / Mid States	Kentucky	KY-COM-GEN SERVICE FIRM	KY, DAVIESS, OWENSBORO, DAVIESS COUNTY SCHOOL DISTRICT	210595862000145	Base Charge Count	650	651	649	652
EVANSVILLE	Kentucky / Mid States	Kentucky	KY-COM-GEN SERVICE FIRM	KY, DAVIESS, OWENSBORO, OWENSBORO INDEPENDENT SCHOOL DISTRIC	210595862000472	Base Charge Count	1,201	1,209	1,208	1,191
EVANSVILLE	Kentucky / Mid States	Kentucky	KY-COM-GEN SERVICE FIRM	KY, DAVIESS, WHITESVILLE, DAVIESS COUNTY SCHOOL DISTRICT	210598283000145	Base Charge Count	32	32	32	31
NASHVILLE	Kentucky / Mid States	Kentucky	KY-COM-GEN SERVICE FIRM	KY, EDMONSON, UNINCORP, EDMONSON COUNTY SCHOOL DISTRICT	210610000000151	Base Charge Count	5	2	6	4
LEXINGTON	Kentucky / Mid States	Kentucky	KY-COM-GEN SERVICE FIRM	KY, FRANKLIN, UNINCORP, FRANKLIN COUNTY SCHOOL DISTRICT	210730000000181	Base Charge Count	11	11	11	11
LEXINGTON	Kentucky / Mid States	Kentucky	KY-COM-GEN SERVICE FIRM	KY, FRANKLIN, FRANKFORT, FRANKLIN COUNTY SCHOOL DISTRICT	210732890000181	Base Charge Count	3	3	3	3

LEXINGTON	Kentucky / Mid States	Kentucky	KY-COM-GEN SERVICE FIRM	KY, GARRARD, UNINCORP, GARRARD COUNTY SCHOOL DISTRICT	210790000000195	Base Charge Count	8	8	8	8
LEXINGTON	Kentucky / Mid States	Kentucky	KY-COM-GEN SERVICE FIRM	KY, GARRARD, LANCASTER, GARRARD COUNTY SCHOOL DISTRICT	210794384000195	Base Charge Count	64	63	63	61
PADUCAH	Kentucky / Mid States	Kentucky	KY-COM-GEN SERVICE FIRM	KY, GRAVES, UNINCORP, GRAVES COUNTY SCHOOL DISTRICT	210830000000205	Base Charge Count	215	209	220	207
PADUCAH	Kentucky / Mid States	Kentucky	KY-COM-GEN SERVICE FIRM	KY, GRAVES, MAYFIELD, GRAVES COUNTY SCHOOL DISTRICT	210835098800205	Base Charge Count	94	94	93	97
PADUCAH	Kentucky / Mid States	Kentucky	KY-COM-GEN SERVICE FIRM	KY, GRAVES, MAYFIELD, MAYFIELD INDEPENDENT SCHOOL DISTRICT	210835089800392	Base Charge Count	335	331	329	330
PADUCAH	Kentucky / Mid States	Kentucky	KY-COM-GEN SERVICE FIRM	KY, GRAVES, WATER VALLEY, GRAVES COUNTY SCHOOL DISTRICT	210838083200205	Base Charge Count	6	6	6	6
PADUCAH	Kentucky / Mid States	Kentucky	KY-COM-GEN SERVICE FIRM	KY, GRAVES, WINGO, GRAVES COUNTY SCHOOL DISTRICT	210838385600205	Base Charge Count	16	14	14	14
LEXINGTON	Kentucky / Mid States	Kentucky	KY-COM-GEN SERVICE FIRM	KY, GREEN, UNINCORP, GREEN COUNTY SCHOOL DISTRICT	210870000000215	Base Charge Count	57	56	59	57
LEXINGTON	Kentucky / Mid States	Kentucky	KY-COM-GEN SERVICE FIRM	KY, GREEN, GREENSBURG, GREEN COUNTY SCHOOL DISTRICT	210873296800215	Base Charge Count	92	94	91	91
EVANSVILLE	Kentucky / Mid States	Kentucky	KY-COM-GEN SERVICE FIRM	KY, HANCOCK, UNINCORP, HANCOCK COUNTY SCHOOL DISTRICT	210910000000225	Base Charge Count	10	10	10	10
EVANSVILLE	Kentucky / Mid States	Kentucky	KY-COM-GEN SERVICE FIRM	KY, HANCOCK, HAWESVILLE, HANCOCK COUNTY SCHOOL DISTRICT	210913520000225	Base Charge Count	52	52	50	50
NASHVILLE	Kentucky / Mid States	Kentucky	KY-COM-GEN SERVICE FIRM	KY, HART, UNINCORP, CAVERNA INDEPENDENT SCHOOL DISTRICT	210990000000113	Base Charge Count	12	12	11	10
NASHVILLE	Kentucky / Mid States	Kentucky	KY-COM-GEN SERVICE FIRM	KY, HART, UNINCORP, HART COUNTY SCHOOL DISTRICT	210990000000245	Base Charge Count	13	16	13	15
NASHVILLE	Kentucky / Mid States	Kentucky	KY-COM-GEN SERVICE FIRM	KY, HART, HORSE CAVE, CAVERNA INDEPENDENT SCHOOL DISTRICT	210993800800113	Base Charge Count	52	52	52	51
NASHVILLE	Kentucky / Mid States	Kentucky	KY-COM-GEN SERVICE FIRM	KY, HART, MUNFORDVILLE, HART COUNTY SCHOOL DISTRICT	210995457000245	Base Charge Count	92	79	85	84
EVANSVILLE	Kentucky / Mid States	Kentucky	KY-COM-GEN SERVICE FIRM	KY, HENDERSON, UNINCORP, HENDERSON COUNTY SCHOOL DISTRICT	211010000000251	Base Charge Count	40	39	37	39
EVANSVILLE	Kentucky / Mid States	Kentucky	KY-COM-GEN SERVICE FIRM	KY, HENDERSON, HENDERSON, HENDERSON COUNTY SCHOOL DISTRICT	211013586600251	Base Charge Count	4	4	4	4
EVANSVILLE	Kentucky / Mid States	Kentucky	KY-COM-GEN SERVICE FIRM	KY, HENDERSON, ROBARDS, HENDERSON COUNTY SCHOOL DISTRICT	211016587400251	Base Charge Count	5	5	5	5
PADUCAH	Kentucky / Mid States	Kentucky	KY-COM-GEN SERVICE FIRM	KY, HOPKINS, UNINCORP, HOPKINS COUNTY SCHOOL DISTRICT	211070000000265	Base Charge Count	100	100	93	100
EVANSVILLE	Kentucky / Mid States	Kentucky	KY-COM-GEN SERVICE FIRM	KY, HOPKINS, UNINCORP, WEBSTER COUNTY SCHOOL DISTRICT	211070000000585	Base Charge Count	1	1	1	1
PADUCAH	Kentucky / Mid States	Kentucky	KY-COM-GEN SERVICE FIRM	KY, HOPKINS, DAWSON SPRINGS, DAWSON SPRINGS INDEPENDENT SCHO	211072022400145	Base Charge Count	57	54	54	53
PADUCAH	Kentucky / Mid States	Kentucky	KY-COM-GEN SERVICE FIRM	KY, HOPKINS, DAWSON SPRINGS, HOPKINS COUNTY SCHOOL DISTRICT	211072022400265	Base Charge Count	1	1	1	1
PADUCAH	Kentucky / Mid States	Kentucky	KY-COM-GEN SERVICE FIRM	KY, HOPKINS, EARLINGTON, HOPKINS COUNTY SCHOOL DISTRICT	211072323000265	Base Charge Count	21	20	20	20
EVANSVILLE	Kentucky / Mid States	Kentucky	KY-COM-GEN SERVICE FIRM	KY, HOPKINS, HANSON, HOPKINS COUNTY SCHOOL DISTRICT	211073439000265	Base Charge Count	16	16	16	15
PADUCAH	Kentucky / Mid States	Kentucky	KY-COM-GEN SERVICE FIRM	KY, HOPKINS, MADISONVILLE, HOPKINS COUNTY SCHOOL DISTRICT	211074936800265	Base Charge Count	727	730	723	723
PADUCAH	Kentucky / Mid States	Kentucky	KY-COM-GEN SERVICE FIRM	KY, HOPKINS, MORTONS GAP, HOPKINS COUNTY SCHOOL DISTRICT	211075361600265	Base Charge Count	16	16	16	16
PADUCAH	Kentucky / Mid States	Kentucky	KY-COM-GEN SERVICE FIRM	KY, HOPKINS, NORTONVILLE, HOPKINS COUNTY SCHOOL DISTRICT	211075691000265	Base Charge Count	21	21	20	23
PADUCAH	Kentucky / Mid States	Kentucky	KY-COM-GEN SERVICE FIRM	KY, HOPKINS, SAINT CHARLES, HOPKINS COUNTY SCHOOL DISTRICT	211076771000265	Base Charge Count	1	1	1	1
PADUCAH	Kentucky / Mid States	Kentucky	KY-COM-GEN SERVICE FIRM	KY, HOPKINS, WHITE PLAINS, HOPKINS COUNTY SCHOOL DISTRICT	211078272200265	Base Charge Count	1	1	1	1
LOUISVILLE	Kentucky / Mid States	Kentucky	KY-COM-GEN SERVICE FIRM	KY, JEFFERSON, UNINCORP, JEFFERSON COUNTY SCHOOL DISTRICT	211110000000275	Base Charge Count	3	2	2	2
LOUISVILLE	Kentucky / Mid States	Kentucky	KY-COM-GEN SERVICE FIRM	KY, JEFFERSON, LOUISVILLE/JEFFERSON COUNTY, JEFFERSON COUNTY	211114900600275	Base Charge Count	1	1	1	1
LEXINGTON	Kentucky / Mid States	Kentucky	KY-COM-GEN SERVICE FIRM	KY, LINCOLN, UNINCORP, LINCOLN COUNTY SCHOOL DISTRICT	211370000000341	Base Charge Count	23	23	22	24
LEXINGTON	Kentucky / Mid States	Kentucky	KY-COM-GEN SERVICE FIRM	KY, LINCOLN, HUSTONVILLE, LINCOLN COUNTY SCHOOL DISTRICT	211373863600341	Base Charge Count	13	13	13	13
LEXINGTON	Kentucky / Mid States	Kentucky	KY-COM-GEN SERVICE FIRM	KY, LINCOLN, STANFORD, LINCOLN COUNTY SCHOOL DISTRICT	211377311000341	Base Charge Count	126	121	123	128
PADUCAH	Kentucky / Mid States	Kentucky	KY-COM-GEN SERVICE FIRM	KY, LIVINGSTON, UNINCORP, LIVINGSTON COUNTY SCHOOL DISTRICT	211390000000345	Base Charge Count	39	40	37	39
PADUCAH	Kentucky / Mid States	Kentucky	KY-COM-GEN SERVICE FIRM	KY, LIVINGSTON, GRAND RIVERS, LIVINGSTON COUNTY SCHOOL DISTR	211395221200345	Base Charge Count	23	25	24	24
NASHVILLE	Kentucky / Mid States	Kentucky	KY-COM-GEN SERVICE FIRM	KY, LOGAN, UNINCORP, LOGAN COUNTY SCHOOL DISTRICT	211410000000351	Base Charge Count	61	57	56	59
NASHVILLE	Kentucky / Mid States	Kentucky	KY-COM-GEN SERVICE FIRM	KY, LOGAN, UNINCORP, RUSSELLVILLE INDEPENDENT SCHOOL DISTRIC	211410000000523	Base Charge Count	4	4	4	4
NASHVILLE	Kentucky / Mid States	Kentucky	KY-COM-GEN SERVICE FIRM	KY, LOGAN, ADAIRVILLE, LOGAN COUNTY SCHOOL DISTRICT	211410029800351	Base Charge Count	26	26	26	25
NASHVILLE	Kentucky / Mid States	Kentucky	KY-COM-GEN SERVICE FIRM	KY, LOGAN, AUBURN, LOGAN COUNTY SCHOOL DISTRICT	211410263600351	Base Charge Count	41	42	42	42
NASHVILLE	Kentucky / Mid States	Kentucky	KY-COM-GEN SERVICE FIRM	KY, LOGAN, RUSSELLVILLE, LOGAN COUNTY SCHOOL DISTRICT	211416751200351	Base Charge Count	44	47	37	46
NASHVILLE	Kentucky / Mid States	Kentucky	KY-COM-GEN SERVICE FIRM	KY, LOGAN, RUSSELLVILLE, RUSSELLVILLE INDEPENDENT SCHOOL DIS	211416751200523	Base Charge Count	279	285	269	276
PADUCAH	Kentucky / Mid States	Kentucky	KY-COM-GEN SERVICE FIRM	KY, LYON, UNINCORP, LYON COUNTY SCHOOL DISTRICT	211430000000361	Base Charge Count	6	5	5	6
PADUCAH	Kentucky / Mid States	Kentucky	KY-COM-GEN SERVICE FIRM	KY, LYON, EDDYVILLE, LYON COUNTY SCHOOL DISTRICT	211432382400361	Base Charge Count	59	60	59	57
PADUCAH	Kentucky / Mid States	Kentucky	KY-COM-GEN SERVICE FIRM	KY, MCCRACKEN, UNINCORP, MCCRACKEN COUNTY SCHOOL DISTRICT	211450000000395	Base Charge Count	392	393	391	389
PADUCAH	Kentucky / Mid States	Kentucky	KY-COM-GEN SERVICE FIRM	KY, MCCRACKEN, UNINCORP, PADUCAH INDEPENDENT SCHOOL DISTRICT	211450000000476	Base Charge Count	5	5	5	5
PADUCAH	Kentucky / Mid States	Kentucky	KY-COM-GEN SERVICE FIRM	KY, MCCRACKEN, HENDRON, MCCRACKEN COUNTY SCHOOL DISTRICT	211453590200395	Base Charge Count	38	38	36	37
PADUCAH	Kentucky / Mid States	Kentucky	KY-COM-GEN SERVICE FIRM	KY, MCCRACKEN, LONE OAK, MCCRACKEN COUNTY SCHOOL DISTRICT	211454751200395	Base Charge Count	34	32	33	33
PADUCAH	Kentucky / Mid States	Kentucky	KY-COM-GEN SERVICE FIRM	KY, MCCRACKEN, MASSAC, MCCRACKEN COUNTY SCHOOL DISTRICT	211455055600395	Base Charge Count	4	4	4	4
PADUCAH	Kentucky / Mid States	Kentucky	KY-COM-GEN SERVICE FIRM	KY, MCCRACKEN, PADUCAH, MCCRACKEN COUNTY SCHOOL DISTRICT	211455883600395	Base Charge Count	495	491	485	485
PADUCAH	Kentucky / Mid States	Kentucky	KY-COM-GEN SERVICE FIRM	KY, MCCRACKEN, PADUCAH, PADUCAH INDEPENDENT SCHOOL DISTRICT	211455883600476	Base Charge Count	1,069	1,066	1,048	1,042
PADUCAH	Kentucky / Mid States	Kentucky	KY-COM-GEN SERVICE FIRM	KY, MCCRACKEN, REIDLAND, MCCRACKEN COUNTY SCHOOL DISTRICT	211456463200395	Base Charge Count	33	33	33	33
PADUCAH	Kentucky / Mid States	Kentucky	KY-COM-GEN SERVICE FIRM	KY, MCCRACKEN, WOODLAWN OAKDALE, MCCRACKEN COUNTY SCHOOL DIS	211458496700395	Base Charge Count	22	22	22	22
EVANSVILLE	Kentucky / Mid States	Kentucky	KY-COM-GEN SERVICE FIRM	KY, MCLEAN, UNINCORP, MCLEAN COUNTY SCHOOL DISTRICT	211490000000405	Base Charge Count	47	51	49	52
EVANSVILLE	Kentucky / Mid States	Kentucky	KY-COM-GEN SERVICE FIRM	KY, MCLEAN, CALHOUN, MCLEAN COUNTY SCHOOL DISTRICT	211491185400405	Base Charge Count	55	55	55	55
EVANSVILLE	Kentucky / Mid States	Kentucky	KY-COM-GEN SERVICE FIRM	KY, MCLEAN, LIVERMORE, MCLEAN COUNTY SCHOOL DISTRICT	211494706200405	Base Charge Count	50	50	50	50
PADUCAH	Kentucky / Mid States	Kentucky	KY-COM-GEN SERVICE FIRM	KY, MCLEAN, SACRAMENTO, MCLEAN COUNTY SCHOOL DISTRICT	211496763800405	Base Charge Count	11	11	11	11
LEXINGTON	Kentucky / Mid States	Kentucky	KY-COM-GEN SERVICE FIRM	KY, MARION, UNINCORP, MARION COUNTY SCHOOL DISTRICT	211550000000375	Base Charge Count	17	17	17	17
LEXINGTON	Kentucky / Mid States	Kentucky	KY-COM-GEN SERVICE FIRM	KY, MARION, LEBANON, MARION COUNTY SCHOOL DISTRICT	211554434400375	Base Charge Count	280	282	278	273
PADUCAH	Kentucky / Mid States	Kentucky	KY-COM-GEN SERVICE FIRM	KY, MARSHALL, UNINCORP, MARSHALL COUNTY SCHOOL DISTRICT	211570000000381	Base Charge Count	55	64	59	61
PADUCAH	Kentucky / Mid States	Kentucky	KY-COM-GEN SERVICE FIRM	KY, MARSHALL, CALVERT CITY, MARSHALL COUNTY SCHOOL DISTRICT	211571201600381	Base Charge Count	96	128	115	114
LEXINGTON	Kentucky / Mid States	Kentucky	KY-COM-GEN SERVICE FIRM	KY, MERCER, UNINCORP, BURGIN INDEPENDENT SCHOOL DISTRICT	211670000000072	Base Charge Count	3	3	3	3
LEXINGTON	Kentucky / Mid States	Kentucky	KY-COM-GEN SERVICE FIRM	KY, MERCER, UNINCORP, MERCER COUNTY SCHOOL DISTRICT	211670000000421	Base Charge Count	26	32	29	29
LEXINGTON	Kentucky / Mid States	Kentucky	KY-COM-GEN SERVICE FIRM	KY, MERCER, BURGIN, BURGIN INDEPENDENT SCHOOL DISTRICT	211671104400072	Base Charge Count	13	14	14	10
LEXINGTON	Kentucky / Mid States	Kentucky	KY-COM-GEN SERVICE FIRM	KY, MERCER, HARRODSBURG, MERCER COUNTY SCHOOL DISTRICT	211673496600421	Base Charge Count	354	247	247	248
PADUCAH	Kentucky / Mid States	Kentucky	KY-COM-GEN SERVICE FIRM	KY, MUHLENBERG, UNINCORP, MUHLENBERG COUNTY SCHOOL DISTRICT	211770000000445	Base Charge Count	57	57	59	58
PADUCAH	Kentucky / Mid States	Kentucky	KY-COM-GEN SERVICE FIRM	KY, MUHLENBERG, BREMEN, MUHLENBERG COUNTY SCHOOL DISTRICT	211770940600445	Base Charge Count	4	4	4	4
PADUCAH	Kentucky / Mid States	Kentucky	KY-COM-GEN SERVICE FIRM	KY, MUHLENBERG, CENTRAL CITY, MUHLENBERG COUNTY SCHOOL DISTR	211771397800445	Base Charge Count	174	172	172	168
PADUCAH	Kentucky / Mid States	Kentucky	KY-COM-GEN SERVICE FIRM	KY, MUHLENBERG, GREENVILLE, MUHLENBERG COUNTY SCHOOL DISTRIC	211773302200445	Base Charge Count	148	148	147	148
PADUCAH	Kentucky / Mid States	Kentucky	KY-COM-GEN SERVICE FIRM	KY, MUHLENBERG, POWDERLY, MUHLENBERG COUNTY SCHOOL DISTRICT	211776265200445	Base Charge Count	27	27	27	27
EVANSVILLE	Kentucky / Mid States	Kentucky	KY-COM-GEN SERVICE FIRM	KY, OHIO, UNINCORP, OHIO COUNTY SCHOOL DISTRICT	211830000000461	Base Charge Count	34	34	35	35
EVANSVILLE	Kentucky / Mid States	Kentucky	KY-COM-GEN SERVICE FIRM	KY, OHIO, BEAVER DAM, OHIO COUNTY SCHOOL DISTRICT	211830465400461	Base Charge Count	138	134	134	134
EVANSVILLE	Kentucky / Mid States	Kentucky	KY-COM-GEN SERVICE FIRM	KY, OHIO, FORDSVILLE, OHIO COUNTY SCHOOL DISTRICT	211832827000461	Base Charge Count	32	31	31	32
EVANSVILLE	Kentucky / Mid States	Kentucky	KY-COM-GEN SERVICE FIRM	KY, OHIO, HARTFORD, OHIO COUNTY SCHOOL DISTRICT	211833502000461	Base Charge Count	89	88	88	88
LOUISVILLE	Kentucky / Mid States	Kentucky	KY-COM-GEN SERVICE FIRM	KY, SHELBY, UNINCORP, SHELBY COUNTY SCHOOL DISTRICT	212110000000531	Base Charge Count	240	240	242	244
LOUISVILLE	Kentucky / Mid States	Kentucky	KY-COM-GEN SERVICE FIRM	KY, SHELBY, SHELBYVILLE, SHELBY COUNTY SCHOOL DISTRICT	212117005000531	Base Charge Count	398	400	390	398
LOUISVILLE	Kentucky / Mid States	Kentucky	KY-COM-GEN SERVICE FIRM	KY, SHELBY, SIMPSONVILLE, SHELBY COUNTY SCHOOL DISTRICT	212117075200531	Base Charge Count	3	5	4	3
NASHVILLE	Kentucky / Mid States	Kentucky	KY-COM-GEN SERVICE FIRM	KY, SIMPSON, UNINCORP, SIMPSON COUNTY SCHOOL DISTRICT	212130000000535	Base Charge Count	50	51	51	50
NASHVILLE	Kentucky / Mid States	Kentucky	KY-COM-GEN SERVICE FIRM	KY, SIMPSON, FRANKLIN, SIMPSON COUNTY SCHOOL DISTRICT	212132581800535	Base Charge Count	288	288	272	280
LEXINGTON	Kentucky / Mid States	Kentucky	KY-COM-GEN SERVICE FIRM	KY, TAYLOR, UNINCORP, CAMPBELLSVILLE INDEPENDENT SCHOOL DIST	212170000000092	Base Charge Count	35	35	35	36
LEXINGTON	Kentucky / Mid States	Kentucky	KY-COM-GEN SERVICE FIRM	KY, TAYLOR, UNINCORP, TAYLOR COUNTY SCHOOL DISTRICT	212170000000545	Base Charge Count	92	92	94	94
LEXINGTON	Kentucky / Mid States	Kentucky	KY-COM-GEN SERVICE FIRM	KY, TAYLOR, CAMPBELLSVILLE, CAMPBELLSVILLE INDEPENDENT SCHOO	212171216000092	Base Charge Count	346	344	339	349
LEXINGTON	Kentucky / Mid States	Kentucky	KY-COM-GEN SERVICE FIRM	KY, TAYLOR, CAMPBELLSVILLE, TAYLOR COUNTY SCHOOL DISTRICT	212171216000545	Base Charge Count	46	44	44	45

PADUCAH	Kentucky / Mid States	Kentucky	KY-COM-GEN SERVICE FIRM	KY, TODD, UNINCORP, TODD COUNTY SCHOOL DISTRICT	212190000000551	Base Charge Count	7	7	7	7
PADUCAH	Kentucky / Mid States	Kentucky	KY-COM-GEN SERVICE FIRM	KY, TODD, ELKTON, TODD COUNTY SCHOOL DISTRICT	212192440000551	Base Charge Count	105	105	105	106
PADUCAH	Kentucky / Mid States	Kentucky	KY-COM-GEN SERVICE FIRM	KY, TRIGG, UNINCORP, TRIGG COUNTY SCHOOL DISTRICT	212210000000555	Base Charge Count	23	24	23	25
PADUCAH	Kentucky / Mid States	Kentucky	KY-COM-GEN SERVICE FIRM	KY, TRIGG, CADIZ, TRIGG COUNTY SCHOOL DISTRICT	212211169200555	Base Charge Count	161	158	158	156
NASHVILLE	Kentucky / Mid States	Kentucky	KY-COM-GEN SERVICE FIRM	KY, WARREN, UNINCORP, WARREN COUNTY SCHOOL DISTRICT	212270000000571	Base Charge Count	134	136	133	98
NASHVILLE	Kentucky / Mid States	Kentucky	KY-COM-GEN SERVICE FIRM	KY, WARREN, BOWLING GREEN, BOWLING GREEN INDEPENDENT SCHOOL	212270890200042	Base Charge Count	981	1,003	975	967
NASHVILLE	Kentucky / Mid States	Kentucky	KY-COM-GEN SERVICE FIRM	KY, WARREN, BOWLING GREEN, WARREN COUNTY SCHOOL DISTRICT	212270890200571	Base Charge Count	1,387	1,431	1,379	1,299
NASHVILLE	Kentucky / Mid States	Kentucky	KY-COM-GEN SERVICE FIRM	KY, WARREN, OAKLAND, WARREN COUNTY SCHOOL DISTRICT	212275714400571	Base Charge Count	3	4	5	4
NASHVILLE	Kentucky / Mid States	Kentucky	KY-COM-GEN SERVICE FIRM	KY, WARREN, PLUM SPRINGS, WARREN COUNTY SCHOOL DISTRICT	212276186000571	Base Charge Count	5	6	5	4
NASHVILLE	Kentucky / Mid States	Kentucky	KY-COM-GEN SERVICE FIRM	KY, WARREN, SMITHS GROVE, WARREN COUNTY SCHOOL DISTRICT	212277145400571	Base Charge Count	42	57	43	22
NASHVILLE	Kentucky / Mid States	Kentucky	KY-COM-GEN SERVICE FIRM	KY, WARREN, WOODBURN, WARREN COUNTY SCHOOL DISTRICT	212278441400571	Base Charge Count	12	13	11	11
LEXINGTON	Kentucky / Mid States	Kentucky	KY-COM-GEN SERVICE FIRM	KY, WASHINGTON, UNINCORP, WASHINGTON COUNTY SCHOOL DISTRICT	212290000000575	Base Charge Count	13	13	13	13
LEXINGTON	Kentucky / Mid States	Kentucky	KY-COM-GEN SERVICE FIRM	KY, WASHINGTON, SPRINGFIELD, WASHINGTON COUNTY SCHOOL DISTRI	212297266000575	Base Charge Count	147	143	139	142
EVANSVILLE	Kentucky / Mid States	Kentucky	KY-COM-GEN SERVICE FIRM	KY, WEBSTER, UNINCORP, WEBSTER COUNTY SCHOOL DISTRICT	212330000000585	Base Charge Count	30	30	31	31
EVANSVILLE	Kentucky / Mid States	Kentucky	KY-COM-GEN SERVICE FIRM	KY, WEBSTER, DIXON, WEBSTER COUNTY SCHOOL DISTRICT	212332168200585	Base Charge Count	30	30	30	30
EVANSVILLE	Kentucky / Mid States	Kentucky	KY-COM-GEN SERVICE FIRM	KY, WEBSTER, SEBREE, WEBSTER COUNTY SCHOOL DISTRICT	212336922200585	Base Charge Count	42	42	42	42
EVANSVILLE	Kentucky / Mid States	Kentucky	KY-COM-GEN SERVICE FIRM	KY, WEBSTER, SLAUGHTERS, WEBSTER COUNTY SCHOOL DISTRICT	212337113000585	Base Charge Count	6	6	6	6
LEXINGTON	Kentucky / Mid States	Kentucky	KY-IND -GEN SERVICE INTERRUPTIBLE	KY, BOYLE, DANVILLE, DANVILLE INDEPENDENT SCHOOL DISTRICT	210211988200143	Base Charge Count	1	1	1	1
EVANSVILLE	Kentucky / Mid States	Kentucky	KY-IND -GEN SERVICE INTERRUPTIBLE	KY, DAVIESS, UNINCORP, DAVIESS COUNTY SCHOOL DISTRICT	210590000000145	Base Charge Count	2	1	1	
PADUCAH	Kentucky / Mid States	Kentucky	KY-IND -GEN SERVICE INTERRUPTIBLE	KY, GRAVES, UNINCORP, GRAVES COUNTY SCHOOL DISTRICT	210830000000205	Base Charge Count	1	1	1	1
EVANSVILLE	Kentucky / Mid States	Kentucky	KY-IND -GEN SERVICE INTERRUPTIBLE	KY, HANCOCK, UNINCORP, HANCOCK COUNTY SCHOOL DISTRICT	210910000000225	Base Charge Count	1	1	1	1
NASHVILLE	Kentucky / Mid States	Kentucky	KY-IND -GEN SERVICE INTERRUPTIBLE	KY, SIMPSON, UNINCORP, SIMPSON COUNTY SCHOOL DISTRICT	211300000000535	Base Charge Count	1	1	1	1
LEXINGTON	Kentucky / Mid States	Kentucky	KY-IND-GEN SERVICE FIRM	KY, ANDERSON, UNINCORP, ANDERSON COUNTY SCHOOL DISTRICT	210050000000011	Base Charge Count	1	1	1	1
LEXINGTON	Kentucky / Mid States	Kentucky	KY-IND-GEN SERVICE FIRM	KY, ANDERSON, LAWRENCEBURG, ANDERSON COUNTY SCHOOL DISTRICT	210054414600011	Base Charge Count	1	1	1	1
NASHVILLE	Kentucky / Mid States	Kentucky	KY-IND-GEN SERVICE FIRM	KY, BARREN, UNINCORP, BARREN COUNTY SCHOOL DISTRICT	210090000000021	Base Charge Count	1	1	1	1
NASHVILLE	Kentucky / Mid States	Kentucky	KY-IND-GEN SERVICE FIRM	KY, BARREN, GLASGOW, BARREN COUNTY SCHOOL DISTRICT	210093111400021	Base Charge Count	5	5	5	5
NASHVILLE	Kentucky / Mid States	Kentucky	KY-IND-GEN SERVICE FIRM	KY, BARREN, GLASGOW, GLASGOW INDEPENDENT SCHOOL DISTRICT	210093111400197	Base Charge Count	5	5	5	4
LEXINGTON	Kentucky / Mid States	Kentucky	KY-IND-GEN SERVICE FIRM	KY, BOYLE, UNINCORP, BOYLE COUNTY SCHOOL DISTRICT	210210000000051	Base Charge Count	1	1	1	1
LEXINGTON	Kentucky / Mid States	Kentucky	KY-IND-GEN SERVICE FIRM	KY, BOYLE, DANVILLE, BOYLE COUNTY SCHOOL DISTRICT	210211988200051	Base Charge Count	1	1	1	1
LEXINGTON	Kentucky / Mid States	Kentucky	KY-IND-GEN SERVICE FIRM	KY, BOYLE, DANVILLE, DANVILLE INDEPENDENT SCHOOL DISTRICT	210211988200143	Base Charge Count	4	4	4	4
PADUCAH	Kentucky / Mid States	Kentucky	KY-IND-GEN SERVICE FIRM	KY, CALDWELL, UNINCORP, CALDWELL COUNTY SCHOOL DISTRICT	210330000000081	Base Charge Count	1	1	1	1
PADUCAH	Kentucky / Mid States	Kentucky	KY-IND-GEN SERVICE FIRM	KY, CALDWELL, PRINCETON, CALDWELL COUNTY SCHOOL DISTRICT	210336313800081	Base Charge Count	3	3	3	3
PADUCAH	Kentucky / Mid States	Kentucky	KY-IND-GEN SERVICE FIRM	KY, CHRISTIAN, UNINCORP, CHRISTIAN COUNTY SCHOOL DISTRICT	210470000000115	Base Charge Count	1	1	4	2
PADUCAH	Kentucky / Mid States	Kentucky	KY-IND-GEN SERVICE FIRM	KY, CHRISTIAN, HOPKINSVILLE, CHRISTIAN COUNTY SCHOOL DISTRIC	210473791800115	Base Charge Count	14	14	14	14
PADUCAH	Kentucky / Mid States	Kentucky	KY-IND-GEN SERVICE FIRM	KY, CRITTENDEN, UNINCORP, CRITTENDEN COUNTY SCHOOL DISTRICT	210550000000135	Base Charge Count	1	1	1	1
PADUCAH	Kentucky / Mid States	Kentucky	KY-IND-GEN SERVICE FIRM	KY, CRITTENDEN, MARION, CRITTENDEN COUNTY SCHOOL DISTRICT	210555003400135	Base Charge Count	2	2	1	2
EVANSVILLE	Kentucky / Mid States	Kentucky	KY-IND-GEN SERVICE FIRM	KY, DAVIESS, UNINCORP, DAVIESS COUNTY SCHOOL DISTRICT	210590000000145	Base Charge Count	7	9	7	9
EVANSVILLE	Kentucky / Mid States	Kentucky	KY-IND-GEN SERVICE FIRM	KY, DAVIESS, OWENSBORO, DAVIESS COUNTY SCHOOL DISTRICT	210595862000145	Base Charge Count	7	7	6	6
EVANSVILLE	Kentucky / Mid States	Kentucky	KY-IND-GEN SERVICE FIRM	KY, DAVIESS, OWENSBORO, OWENSBORO INDEPENDENT SCHOOL DISTRIC	210595862000472	Base Charge Count	5	5	5	5
LEXINGTON	Kentucky / Mid States	Kentucky	KY-IND-GEN SERVICE FIRM	KY, GARRARD, LANCASTER, GARRARD COUNTY SCHOOL DISTRICT	210794384000195	Base Charge Count	1	1	1	1
PADUCAH	Kentucky / Mid States	Kentucky	KY-IND-GEN SERVICE FIRM	KY, GRAVES, UNINCORP, GRAVES COUNTY SCHOOL DISTRICT	210830000000205	Base Charge Count	1	1	1	1
LEXINGTON	Kentucky / Mid States	Kentucky	KY-IND-GEN SERVICE FIRM	KY, GREEN, UNINCORP, GREEN COUNTY SCHOOL DISTRICT	210870000000215	Base Charge Count	1	1	1	1
LEXINGTON	Kentucky / Mid States	Kentucky	KY-IND-GEN SERVICE FIRM	KY, GREEN, GREENSBURG, GREEN COUNTY SCHOOL DISTRICT	210873298800215	Base Charge Count	1	1	1	1
EVANSVILLE	Kentucky / Mid States	Kentucky	KY-IND-GEN SERVICE FIRM	KY, HANCOCK, UNINCORP, HANCOCK COUNTY SCHOOL DISTRICT	210910000000225	Base Charge Count	1	1	1	1
NASHVILLE	Kentucky / Mid States	Kentucky	KY-IND-GEN SERVICE FIRM	KY, HART, UNINCORP, CAVERNA INDEPENDENT SCHOOL DISTRICT	210990000000113	Base Charge Count	3	2	2	1
NASHVILLE	Kentucky / Mid States	Kentucky	KY-IND-GEN SERVICE FIRM	KY, HART, HORSE CAVE, CAVERNA INDEPENDENT SCHOOL DISTRICT	210993800800113	Base Charge Count	1	1	1	
PADUCAH	Kentucky / Mid States	Kentucky	KY-IND-GEN SERVICE FIRM	KY, HOPKINS, UNINCORP, HOPKINS COUNTY SCHOOL DISTRICT	211070000000265	Base Charge Count	1	1	1	1
PADUCAH	Kentucky / Mid States	Kentucky	KY-IND-GEN SERVICE FIRM	KY, HOPKINS, DAWSON SPRINGS, DAWSON SPRINGS INDEPENDENT SCHO	211072022400146	Base Charge Count	3	3	2	4
PADUCAH	Kentucky / Mid States	Kentucky	KY-IND-GEN SERVICE FIRM	KY, HOPKINS, MADISONVILLE, HOPKINS COUNTY SCHOOL DISTRICT	211074936800265	Base Charge Count	4	4	4	4
LEXINGTON	Kentucky / Mid States	Kentucky	KY-IND-GEN SERVICE FIRM	KY, LINCOLN, STANFORD, LINCOLN COUNTY SCHOOL DISTRICT	211377331000341	Base Charge Count	1	1	1	1
NASHVILLE	Kentucky / Mid States	Kentucky	KY-IND-GEN SERVICE FIRM	KY, LOGAN, UNINCORP, LOGAN COUNTY SCHOOL DISTRICT	211410000000351	Base Charge Count	1	1	1	
NASHVILLE	Kentucky / Mid States	Kentucky	KY-IND-GEN SERVICE FIRM	KY, LOGAN, AUBURN, LOGAN COUNTY SCHOOL DISTRICT	211410263800351	Base Charge Count	3	3	3	4
NASHVILLE	Kentucky / Mid States	Kentucky	KY-IND-GEN SERVICE FIRM	KY, LOGAN, RUSSELLVILLE, RUSSELLVILLE INDEPENDENT SCHOOL DIS	211416751200523	Base Charge Count	3	4	3	3
PADUCAH	Kentucky / Mid States	Kentucky	KY-IND-GEN SERVICE FIRM	KY, MCCRACKEN, UNINCORP, MCCRACKEN COUNTY SCHOOL DISTRICT	211450000000395	Base Charge Count	3	3	3	3
PADUCAH	Kentucky / Mid States	Kentucky	KY-IND-GEN SERVICE FIRM	KY, MCCRACKEN, UNINCORP, PADUCAH INDEPENDENT SCHOOL DISTRICT	211450000000476	Base Charge Count	1	1	1	1
PADUCAH	Kentucky / Mid States	Kentucky	KY-IND-GEN SERVICE FIRM	KY, MCCRACKEN, PADUCAH, PADUCAH INDEPENDENT SCHOOL DISTRICT	211455883600476	Base Charge Count	2	3	1	2
EVANSVILLE	Kentucky / Mid States	Kentucky	KY-IND-GEN SERVICE FIRM	KY, MCLEAN, UNINCORP, MCLEAN COUNTY SCHOOL DISTRICT	211490000000405	Base Charge Count	1	1	1	1
LEXINGTON	Kentucky / Mid States	Kentucky	KY-IND-GEN SERVICE FIRM	KY, MARION, LEBANON, MARION COUNTY SCHOOL DISTRICT	211554434400375	Base Charge Count	7	15	10	12
PADUCAH	Kentucky / Mid States	Kentucky	KY-IND-GEN SERVICE FIRM	KY, MARSHALL, UNINCORP, MARSHALL COUNTY SCHOOL DISTRICT	211570000000381	Base Charge Count	1	1	1	1
PADUCAH	Kentucky / Mid States	Kentucky	KY-IND-GEN SERVICE FIRM	KY, MARSHALL, CALVERT CITY, MARSHALL COUNTY SCHOOL DISTRICT	211571201600381	Base Charge Count		2	1	1
LEXINGTON	Kentucky / Mid States	Kentucky	KY-IND-GEN SERVICE FIRM	KY, MERCER, BURGIN, BURGIN INDEPENDENT SCHOOL DISTRICT	211671104400072	Base Charge Count	1	1	1	1
LEXINGTON	Kentucky / Mid States	Kentucky	KY-IND-GEN SERVICE FIRM	KY, MERCER, HARRODSBURG, MERCER COUNTY SCHOOL DISTRICT	211673496600421	Base Charge Count	5	5	5	5
EVANSVILLE	Kentucky / Mid States	Kentucky	KY-IND-GEN SERVICE FIRM	KY, OHIO, UNINCORP, OHIO COUNTY SCHOOL DISTRICT	211830000000461	Base Charge Count	1	1	1	1
EVANSVILLE	Kentucky / Mid States	Kentucky	KY-IND-GEN SERVICE FIRM	KY, OHIO, HARTFORD, OHIO COUNTY SCHOOL DISTRICT	211833502000461	Base Charge Count	1	1	1	1
LOUISVILLE	Kentucky / Mid States	Kentucky	KY-IND-GEN SERVICE FIRM	KY, SHELBY, UNINCORP, SHELBY COUNTY SCHOOL DISTRICT	212110000000531	Base Charge Count	15	16	15	13
LOUISVILLE	Kentucky / Mid States	Kentucky	KY-IND-GEN SERVICE FIRM	KY, SHELBY, SHELBYVILLE, SHELBY COUNTY SCHOOL DISTRICT	212117005000531	Base Charge Count	3	3	3	3
NASHVILLE	Kentucky / Mid States	Kentucky	KY-IND-GEN SERVICE FIRM	KY, SIMPSON, UNINCORP, SIMPSON COUNTY SCHOOL DISTRICT	212130000000535	Base Charge Count	1	5	5	5
NASHVILLE	Kentucky / Mid States	Kentucky	KY-IND-GEN SERVICE FIRM	KY, SIMPSON, FRANKLIN, SIMPSON COUNTY SCHOOL DISTRICT	212132691800535	Base Charge Count	7	7	7	7
LEXINGTON	Kentucky / Mid States	Kentucky	KY-IND-GEN SERVICE FIRM	KY, TAYLOR, UNINCORP, CAMPBELLSVILLE INDEPENDENT SCHOOL DIST	212170000000092	Base Charge Count	2	2	2	2
PADUCAH	Kentucky / Mid States	Kentucky	KY-IND-GEN SERVICE FIRM	KY, TODD, ELKTON, TODD COUNTY SCHOOL DISTRICT	212192440000551	Base Charge Count	4	4	4	4
PADUCAH	Kentucky / Mid States	Kentucky	KY-IND-GEN SERVICE FIRM	KY, TRIGG, UNINCORP, TRIGG COUNTY SCHOOL DISTRICT	212210000000555	Base Charge Count	2	2	2	2
PADUCAH	Kentucky / Mid States	Kentucky	KY-IND-GEN SERVICE FIRM	KY, TRIGG, CADIZ, TRIGG COUNTY SCHOOL DISTRICT	212211169200555	Base Charge Count	6	6	6	6
NASHVILLE	Kentucky / Mid States	Kentucky	KY-IND-GEN SERVICE FIRM	KY, WARREN, BOWLING GREEN, BOWLING GREEN INDEPENDENT SCHOOL	212270890200042	Base Charge Count	4	3	5	3
NASHVILLE	Kentucky / Mid States	Kentucky	KY-IND-GEN SERVICE FIRM	KY, WARREN, BOWLING GREEN, WARREN COUNTY SCHOOL DISTRICT	212270890200571	Base Charge Count	22	30	25	21
LEXINGTON	Kentucky / Mid States	Kentucky	KY-IND-GEN SERVICE FIRM	KY, WASHINGTON, SPRINGFIELD, WASHINGTON COUNTY SCHOOL DISTRI	212297266000575	Base Charge Count	4	4	4	4
EVANSVILLE	Kentucky / Mid States	Kentucky	KY-IND-GEN SERVICE FIRM	KY, WEBSTER, UNINCORP, WEBSTER COUNTY SCHOOL DISTRICT	212330000000585	Base Charge Count	1	1	1	1
EVANSVILLE	Kentucky / Mid States	Kentucky	KY-IND-GEN SERVICE FIRM	KY, WEBSTER, SEBREE, WEBSTER COUNTY SCHOOL DISTRICT	212336922200585	Base Charge Count	2	2	2	3
LEXINGTON	Kentucky / Mid States	Kentucky	KY-RES - GEN SERVICE FIRM	KY, ANDERSON, UNINCORP, ANDERSON COUNTY SCHOOL DISTRICT	210050000000011	Base Charge Count	912	926	906	911
LEXINGTON	Kentucky / Mid States	Kentucky	KY-RES - GEN SERVICE FIRM	KY, ANDERSON, LAWRENCEBURG, ANDERSON COUNTY SCHOOL DISTRICT	210054414600011	Base Charge Count	1,318	1,489	1,498	1,489
NASHVILLE	Kentucky / Mid States	Kentucky	KY-RES - GEN SERVICE FIRM	KY, BARREN, UNINCORP, BARREN COUNTY SCHOOL DISTRICT	210090000000021	Base Charge Count	550	539	555	541
NASHVILLE	Kentucky / Mid States	Kentucky	KY-RES - GEN SERVICE FIRM	KY, BARREN, UNINCORP, CAVERNA INDEPENDENT SCHOOL DISTRICT	210090000000113	Base Charge Count	30	31	30	32
NASHVILLE	Kentucky / Mid States	Kentucky	KY-RES - GEN SERVICE FIRM	KY, BARREN, UNINCORP, GLASGOW INDEPENDENT SCHOOL DISTRICT	210090000000197	Base Charge Count	33	33	33	33
NASHVILLE	Kentucky / Mid States	Kentucky	KY-RES - GEN SERVICE FIRM	KY, BARREN, CAVE CITY, CAVERNA INDEPENDENT SCHOOL DISTRICT	210091349200113	Base Charge Count	548	537	556	536

NASHVILLE	Kentucky / Mid States	Kentucky	KY-RES - GEN SERVICE FIRM	KY, BARREN, GLASGOW, BARREN COUNTY SCHOOL DISTRICT	210093111400021	Base Charge Count	529	521	525	519
NASHVILLE	Kentucky / Mid States	Kentucky	KY-RES - GEN SERVICE FIRM	KY, BARREN, GLASGOW, GLASGOW INDEPENDENT SCHOOL DISTRICT	210093111400197	Base Charge Count	3,248	3,220	3,167	3,169
NASHVILLE	Kentucky / Mid States	Kentucky	KY-RES - GEN SERVICE FIRM	KY, BARREN, PARK CITY, BARREN COUNTY SCHOOL DISTRICT	210095923200021	Base Charge Count	156	153	150	148
LEXINGTON	Kentucky / Mid States	Kentucky	KY-RES - GEN SERVICE FIRM	KY, BOYLE, UNINCORP, BOYLE COUNTY SCHOOL DISTRICT	210210000000051	Base Charge Count	389	413	390	415
LEXINGTON	Kentucky / Mid States	Kentucky	KY-RES - GEN SERVICE FIRM	KY, BOYLE, UNINCORP, DANVILLE INDEPENDENT SCHOOL DISTRICT	210210000000143	Base Charge Count	23	23	23	24
LEXINGTON	Kentucky / Mid States	Kentucky	KY-RES - GEN SERVICE FIRM	KY, BOYLE, DANVILLE, BOYLE COUNTY SCHOOL DISTRICT	210211988200051	Base Charge Count	730	729	726	723
LEXINGTON	Kentucky / Mid States	Kentucky	KY-RES - GEN SERVICE FIRM	KY, BOYLE, DANVILLE, DANVILLE INDEPENDENT SCHOOL DISTRICT	210211988200143	Base Charge Count	3,613	3,570	3,570	3,559
LEXINGTON	Kentucky / Mid States	Kentucky	KY-RES - GEN SERVICE FIRM	KY, BOYLE, JUNCTION CITY, BOYLE COUNTY SCHOOL DISTRICT	210214133500051	Base Charge Count	494	486	483	484
LEXINGTON	Kentucky / Mid States	Kentucky	KY-RES - GEN SERVICE FIRM	KY, BOYLE, PERRYVILLE, BOYLE COUNTY SCHOOL DISTRICT	210216025800051	Base Charge Count	235	227	205	226
EVANSVILLE	Kentucky / Mid States	Kentucky	KY-RES - GEN SERVICE FIRM	KY, BRECKINRIDGE, UNINCORP, BRECKINRIDGE COUNTY SCHOOL DISTR	210270000000065	Base Charge Count	63	69	63	74
EVANSVILLE	Kentucky / Mid States	Kentucky	KY-RES - GEN SERVICE FIRM	KY, BRECKINRIDGE, UNINCORP, CLOVERPORT INDEPENDENT SCHOOL DI	210270000000132	Base Charge Count	4	4	4	4
EVANSVILLE	Kentucky / Mid States	Kentucky	KY-RES - GEN SERVICE FIRM	KY, BRECKINRIDGE, CLOVERPORT, CLOVERPORT INDEPENDENT SCHOOL	210271590400132	Base Charge Count	257	247	245	248
EVANSVILLE	Kentucky / Mid States	Kentucky	KY-RES - GEN SERVICE FIRM	KY, BRECKINRIDGE, HARDINSBURG, BRECKINRIDGE COUNTY SCHOOL DI	210273455200065	Base Charge Count	673	718	644	726
PADUCAH	Kentucky / Mid States	Kentucky	KY-RES - GEN SERVICE FIRM	KY, CALDWELL, UNINCORP, CALDWELL COUNTY SCHOOL DISTRICT	210330000000081	Base Charge Count	60	59	56	55
PADUCAH	Kentucky / Mid States	Kentucky	KY-RES - GEN SERVICE FIRM	KY, CALDWELL, FREDONIA, CALDWELL COUNTY SCHOOL DISTRICT	210332908000081	Base Charge Count	137	140	136	136
PADUCAH	Kentucky / Mid States	Kentucky	KY-RES - GEN SERVICE FIRM	KY, CALDWELL, PRINCETON, CALDWELL COUNTY SCHOOL DISTRICT	210336313800081	Base Charge Count	2,211	2,274	2,162	2,220
PADUCAH	Kentucky / Mid States	Kentucky	KY-RES - GEN SERVICE FIRM	KY, CHRISTIAN, UNINCORP, CHRISTIAN COUNTY SCHOOL DISTRICT	210470000000115	Base Charge Count	546	547	542	539
PADUCAH	Kentucky / Mid States	Kentucky	KY-RES - GEN SERVICE FIRM	KY, CHRISTIAN, CROFTON, CHRISTIAN COUNTY SCHOOL DISTRICT	210471865800115	Base Charge Count	215	215	214	211
PADUCAH	Kentucky / Mid States	Kentucky	KY-RES - GEN SERVICE FIRM	KY, CHRISTIAN, HOPKINSVILLE, CHRISTIAN COUNTY SCHOOL DISTRIC	210473791800115	Base Charge Count	8,469	8,632	8,319	8,309
PADUCAH	Kentucky / Mid States	Kentucky	KY-RES - GEN SERVICE FIRM	KY, CRITTENDEN, UNINCORP, CRITTENDEN COUNTY SCHOOL DISTRICT	210550000000135	Base Charge Count	105	106	104	106
PADUCAH	Kentucky / Mid States	Kentucky	KY-RES - GEN SERVICE FIRM	KY, CRITTENDEN, MARION, CRITTENDEN COUNTY SCHOOL DISTRICT	210555003400135	Base Charge Count	689	700	673	696
EVANSVILLE	Kentucky / Mid States	Kentucky	KY-RES - GEN SERVICE FIRM	KY, DAVIESS, UNINCORP, DAVIESS COUNTY SCHOOL DISTRICT	210590000000145	Base Charge Count	9,024	9,081	9,058	9,030
EVANSVILLE	Kentucky / Mid States	Kentucky	KY-RES - GEN SERVICE FIRM	KY, DAVIESS, UNINCORP, OWENSBORO INDEPENDENT SCHOOL DISTRICT	210590000000472	Base Charge Count	330	338	335	335
EVANSVILLE	Kentucky / Mid States	Kentucky	KY-RES - GEN SERVICE FIRM	KY, DAVIESS, MASONVILLE, DAVIESS COUNTY SCHOOL DISTRICT	210595052000145	Base Charge Count	320	317	315	319
EVANSVILLE	Kentucky / Mid States	Kentucky	KY-RES - GEN SERVICE FIRM	KY, DAVIESS, OWENSBORO, DAVIESS COUNTY SCHOOL DISTRICT	210595862000145	Base Charge Count	9,814	9,851	9,814	9,818
EVANSVILLE	Kentucky / Mid States	Kentucky	KY-RES - GEN SERVICE FIRM	KY, DAVIESS, OWENSBORO, OWENSBORO INDEPENDENT SCHOOL DISTRIC	210595862000472	Base Charge Count	10,950	10,980	10,936	10,940
EVANSVILLE	Kentucky / Mid States	Kentucky	KY-RES - GEN SERVICE FIRM	KY, DAVIESS, WHITESVILLE, DAVIESS COUNTY SCHOOL DISTRICT	210598283000145	Base Charge Count	265	257	261	254
NASHVILLE	Kentucky / Mid States	Kentucky	KY-RES - GEN SERVICE FIRM	KY, EDMONSON, UNINCORP, EDMONSON COUNTY SCHOOL DISTRICT	210610000000151	Base Charge Count	26	13	39	25
LEXINGTON	Kentucky / Mid States	Kentucky	KY-RES - GEN SERVICE FIRM	KY, FRANKLIN, UNINCORP, FRANKLIN COUNTY SCHOOL DISTRICT	210730000000181	Base Charge Count	785	786	773	781
LEXINGTON	Kentucky / Mid States	Kentucky	KY-RES - GEN SERVICE FIRM	KY, FRANKLIN, FRANKFORT, FRANKFORT INDEPENDENT SCHOOL DISTRI	210732890000177	Base Charge Count	24	24	24	28
LEXINGTON	Kentucky / Mid States	Kentucky	KY-RES - GEN SERVICE FIRM	KY, FRANKLIN, FRANKFORT, FRANKLIN COUNTY SCHOOL DISTRICT	210732890000181	Base Charge Count	5	5	5	5
LEXINGTON	Kentucky / Mid States	Kentucky	KY-RES - GEN SERVICE FIRM	KY, GARRARD, UNINCORP, GARRARD COUNTY SCHOOL DISTRICT	210790000000195	Base Charge Count	95	97	96	95
LEXINGTON	Kentucky / Mid States	Kentucky	KY-RES - GEN SERVICE FIRM	KY, GARRARD, LANCASTER, GARRARD COUNTY SCHOOL DISTRICT	210794384000195	Base Charge Count	812	796	790	765
PADUCAH	Kentucky / Mid States	Kentucky	KY-RES - GEN SERVICE FIRM	KY, GRAVES, UNINCORP, GRAVES COUNTY SCHOOL DISTRICT	210830000000205	Base Charge Count	2,188	2,157	2,137	2,144
PADUCAH	Kentucky / Mid States	Kentucky	KY-RES - GEN SERVICE FIRM	KY, GRAVES, MAYFIELD, GRAVES COUNTY SCHOOL DISTRICT	210835089800205	Base Charge Count	96	93	91	95
PADUCAH	Kentucky / Mid States	Kentucky	KY-RES - GEN SERVICE FIRM	KY, GRAVES, MAYFIELD, MAYFIELD INDEPENDENT SCHOOL DISTRICT	210835089800392	Base Charge Count	3,088	3,098	2,944	3,086
PADUCAH	Kentucky / Mid States	Kentucky	KY-RES - GEN SERVICE FIRM	KY, GRAVES, WATER VALLEY, GRAVES COUNTY SCHOOL DISTRICT	210838083200205	Base Charge Count	68	69	71	72
PADUCAH	Kentucky / Mid States	Kentucky	KY-RES - GEN SERVICE FIRM	KY, GRAVES, WINGO, GRAVES COUNTY SCHOOL DISTRICT	210838385600205	Base Charge Count	212	214	209	205
LEXINGTON	Kentucky / Mid States	Kentucky	KY-RES - GEN SERVICE FIRM	KY, GREEN, UNINCORP, GREEN COUNTY SCHOOL DISTRICT	210870000000215	Base Charge Count	315	309	311	315
LEXINGTON	Kentucky / Mid States	Kentucky	KY-RES - GEN SERVICE FIRM	KY, GREEN, GREENSBURG, GREEN COUNTY SCHOOL DISTRICT	210873296800215	Base Charge Count	632	634	627	630
EVANSVILLE	Kentucky / Mid States	Kentucky	KY-RES - GEN SERVICE FIRM	KY, HANCOCK, UNINCORP, HANCOCK COUNTY SCHOOL DISTRICT	210910000000225	Base Charge Count	110	110	105	112
EVANSVILLE	Kentucky / Mid States	Kentucky	KY-RES - GEN SERVICE FIRM	KY, HANCOCK, HAWESVILLE, HANCOCK COUNTY SCHOOL DISTRICT	210913520000225	Base Charge Count	363	368	366	365
NASHVILLE	Kentucky / Mid States	Kentucky	KY-RES - GEN SERVICE FIRM	KY, HART, UNINCORP, CAVERNA INDEPENDENT SCHOOL DISTRICT	210990000000113	Base Charge Count	70	67	67	67
NASHVILLE	Kentucky / Mid States	Kentucky	KY-RES - GEN SERVICE FIRM	KY, HART, UNINCORP, HART COUNTY SCHOOL DISTRICT	210990000000245	Base Charge Count	61	56	67	61
NASHVILLE	Kentucky / Mid States	Kentucky	KY-RES - GEN SERVICE FIRM	KY, HART, HORSE CAVE, CAVERNA INDEPENDENT SCHOOL DISTRICT	210993800800113	Base Charge Count	628	612	612	602
NASHVILLE	Kentucky / Mid States	Kentucky	KY-RES - GEN SERVICE FIRM	KY, HART, MUNFORDVILLE, HART COUNTY SCHOOL DISTRICT	210995457000245	Base Charge Count	394	364	404	384
EVANSVILLE	Kentucky / Mid States	Kentucky	KY-RES - GEN SERVICE FIRM	KY, HENDERSON, UNINCORP, HENDERSON COUNTY SCHOOL DISTRICT	211010000000251	Base Charge Count	1,068	1,072	1,046	1,061
EVANSVILLE	Kentucky / Mid States	Kentucky	KY-RES - GEN SERVICE FIRM	KY, HENDERSON, HENDERSON, HENDERSON COUNTY SCHOOL DISTRICT	211013586600251	Base Charge Count	280	277	275	276
EVANSVILLE	Kentucky / Mid States	Kentucky	KY-RES - GEN SERVICE FIRM	KY, HENDERSON, ROBARDS, HENDERSON COUNTY SCHOOL DISTRICT	211016587400251	Base Charge Count	77	76	72	73
PADUCAH	Kentucky / Mid States	Kentucky	KY-RES - GEN SERVICE FIRM	KY, HOPKINS, UNINCORP, HOPKINS COUNTY SCHOOL DISTRICT	211070000000265	Base Charge Count	1,272	1,281	1,249	1,271
PADUCAH	Kentucky / Mid States	Kentucky	KY-RES - GEN SERVICE FIRM	KY, HOPKINS, DAWSON SPRINGS, DAWSON SPRINGS INDEPENDENT SCHO	211072022400146	Base Charge Count	642	661	646	648
PADUCAH	Kentucky / Mid States	Kentucky	KY-RES - GEN SERVICE FIRM	KY, HOPKINS, DAWSON SPRINGS, HOPKINS COUNTY SCHOOL DISTRICT	211072022400265	Base Charge Count	30	30	29	29
PADUCAH	Kentucky / Mid States	Kentucky	KY-RES - GEN SERVICE FIRM	KY, HOPKINS, EARLINGTON, HOPKINS COUNTY SCHOOL DISTRICT	211072323000265	Base Charge Count	436	433	428	422
EVANSVILLE	Kentucky / Mid States	Kentucky	KY-RES - GEN SERVICE FIRM	KY, HOPKINS, HANSON, HOPKINS COUNTY SCHOOL DISTRICT	211073439000265	Base Charge Count	163	160	158	156
PADUCAH	Kentucky / Mid States	Kentucky	KY-RES - GEN SERVICE FIRM	KY, HOPKINS, MADISONVILLE, HOPKINS COUNTY SCHOOL DISTRICT	211074936600265	Base Charge Count	5,761	5,874	5,723	5,741
PADUCAH	Kentucky / Mid States	Kentucky	KY-RES - GEN SERVICE FIRM	KY, HOPKINS, MORTONS GAP, HOPKINS COUNTY SCHOOL DISTRICT	211075361600265	Base Charge Count	225	219	224	222
PADUCAH	Kentucky / Mid States	Kentucky	KY-RES - GEN SERVICE FIRM	KY, HOPKINS, NORTONVILLE, HOPKINS COUNTY SCHOOL DISTRICT	211075691000265	Base Charge Count	359	359	351	352
PADUCAH	Kentucky / Mid States	Kentucky	KY-RES - GEN SERVICE FIRM	KY, HOPKINS, SAINT CHARLES, HOPKINS COUNTY SCHOOL DISTRICT	211076771000265	Base Charge Count	36	38	35	35
LOUISVILLE	Kentucky / Mid States	Kentucky	KY-RES - GEN SERVICE FIRM	KY, JEFFERSON, UNINCORP, JEFFERSON COUNTY SCHOOL DISTRICT	211110000000275	Base Charge Count	280	318	260	332
LOUISVILLE	Kentucky / Mid States	Kentucky	KY-RES - GEN SERVICE FIRM	KY, JEFFERSON, LOUISVILLE/JEFFERSON COUNTY, JEFFERSON COUNTY	211114900600275	Base Charge Count	233	238	216	295
LEXINGTON	Kentucky / Mid States	Kentucky	KY-RES - GEN SERVICE FIRM	KY, LINCOLN, UNINCORP, LINCOLN COUNTY SCHOOL DISTRICT	211370000000341	Base Charge Count	316	311	310	324
LEXINGTON	Kentucky / Mid States	Kentucky	KY-RES - GEN SERVICE FIRM	KY, LINCOLN, HUSTONVILLE, LINCOLN COUNTY SCHOOL DISTRICT	211373863600341	Base Charge Count	89	57	82	84
LEXINGTON	Kentucky / Mid States	Kentucky	KY-RES - GEN SERVICE FIRM	KY, LINCOLN, STANFORD, LINCOLN COUNTY SCHOOL DISTRICT	211377311000341	Base Charge Count	759	742	750	745
PADUCAH	Kentucky / Mid States	Kentucky	KY-RES - GEN SERVICE FIRM	KY, LIVINGSTON, UNINCORP, LIVINGSTON COUNTY SCHOOL DISTRICT	211390000000345	Base Charge Count	253	251	240	256
PADUCAH	Kentucky / Mid States	Kentucky	KY-RES - GEN SERVICE FIRM	KY, LIVINGSTON, GRAND RIVERS, LIVINGSTON COUNTY SCHOOL DISTR	211393221200345	Base Charge Count	171	163	164	164
NASHVILLE	Kentucky / Mid States	Kentucky	KY-RES - GEN SERVICE FIRM	KY, LOGAN, UNINCORP, LOGAN COUNTY SCHOOL DISTRICT	211410000000351	Base Charge Count	403	405	397	395
NASHVILLE	Kentucky / Mid States	Kentucky	KY-RES - GEN SERVICE FIRM	KY, LOGAN, UNINCORP, RUSSELLVILLE INDEPENDENT SCHOOL DISTRIC	211410000000523	Base Charge Count	4	4	4	4
NASHVILLE	Kentucky / Mid States	Kentucky	KY-RES - GEN SERVICE FIRM	KY, LOGAN, ADAIRVILLE, LOGAN COUNTY SCHOOL DISTRICT	211410029800351	Base Charge Count	288	301	289	284
NASHVILLE	Kentucky / Mid States	Kentucky	KY-RES - GEN SERVICE FIRM	KY, LOGAN, AUBURN, LOGAN COUNTY SCHOOL DISTRICT	211410263800351	Base Charge Count	400	409	400	403
NASHVILLE	Kentucky / Mid States	Kentucky	KY-RES - GEN SERVICE FIRM	KY, LOGAN, RUSSELLVILLE, LOGAN COUNTY SCHOOL DISTRICT	211416751200351	Base Charge Count	330	366	304	347
NASHVILLE	Kentucky / Mid States	Kentucky	KY-RES - GEN SERVICE FIRM	KY, LOGAN, RUSSELLVILLE, RUSSELLVILLE INDEPENDENT SCHOOL DIS	211416751200523	Base Charge Count	1,791	1,846	1,756	1,780
PADUCAH	Kentucky / Mid States	Kentucky	KY-RES - GEN SERVICE FIRM	KY, LYON, UNINCORP, LYON COUNTY SCHOOL DISTRICT	211430000000361	Base Charge Count	38	37	39	37
PADUCAH	Kentucky / Mid States	Kentucky	KY-RES - GEN SERVICE FIRM	KY, LYON, EDDYVILLE, LYON COUNTY SCHOOL DISTRICT	211432382400361	Base Charge Count	255	256	254	262
PADUCAH	Kentucky / Mid States	Kentucky	KY-RES - GEN SERVICE FIRM	KY, MCCRACKEN, UNINCORP, MCCRACKEN COUNTY SCHOOL DISTRICT	211450000000395	Base Charge Count	6,427	6,383	6,351	6,361
PADUCAH	Kentucky / Mid States	Kentucky	KY-RES - GEN SERVICE FIRM	KY, MCCRACKEN, UNINCORP, PADUCAH INDEPENDENT SCHOOL DISTRICT	211450000000476	Base Charge Count	17	16	18	17
PADUCAH	Kentucky / Mid States	Kentucky	KY-RES - GEN SERVICE FIRM	KY, MCCRACKEN, HENDRON, MCCRACKEN COUNTY SCHOOL DISTRICT	211455590200395	Base Charge Count	464	466	463	465
PADUCAH	Kentucky / Mid States	Kentucky	KY-RES - GEN SERVICE FIRM	KY, MCCRACKEN, HENDRON, PADUCAH INDEPENDENT SCHOOL DISTRICT	211455590200476	Base Charge Count	1	1	1	1
PADUCAH	Kentucky / Mid States	Kentucky	KY-RES - GEN SERVICE FIRM	KY, MCCRACKEN, LONE OAK, MCCRACKEN COUNTY SCHOOL DISTRICT	211454751200395	Base Charge Count	15	15	16	16
PADUCAH	Kentucky / Mid States	Kentucky	KY-RES - GEN SERVICE FIRM	KY, MCCRACKEN, MASSAC, MCCRACKEN COUNTY SCHOOL DISTRICT	211455055600395	Base Charge Count	473	474	475	474
PADUCAH	Kentucky / Mid States	Kentucky	KY-RES - GEN SERVICE FIRM	KY, MCCRACKEN, PADUCAH, MCCRACKEN COUNTY SCHOOL DISTRICT	211455883600395	Base Charge Count	1,728	1,749	1,720	1,737
PADUCAH	Kentucky / Mid States	Kentucky	KY-RES - GEN SERVICE FIRM	KY, MCCRACKEN, PADUCAH, PADUCAH INDEPENDENT SCHOOL DISTRICT	211455883600476	Base Charge Count	7,161	7,108	7,024	7,020
PADUCAH	Kentucky / Mid States	Kentucky	KY-RES - GEN SERVICE FIRM	KY, MCCRACKEN, REIDLAND, MCCRACKEN COUNTY SCHOOL DISTRICT	211456463200395	Base Charge Count	1,502	1,484	1,475	1,495
PADUCAH	Kentucky / Mid States	Kentucky	KY-RES - GEN SERVICE FIRM	KY, MCCRACKEN, WOODLAWN OAKDALE, MCCRACKEN COUNTY SCHOOL DIS	211458456700395	Base Charge Count	254	246	246	241

EVANSVILLE	Kentucky / Mid States	Kentucky	KY-RES - GEN SERVICE FIRM	KY, MCLEAN, UNINCORP, MCLEAN COUNTY SCHOOL DISTRICT	211490000000405	Base Charge Count	335	347	336	341
EVANSVILLE	Kentucky / Mid States	Kentucky	KY-RES - GEN SERVICE FIRM	KY, MCLEAN, CALHOUN, MCLEAN COUNTY SCHOOL DISTRICT	211491185400405	Base Charge Count	239	234	228	238
EVANSVILLE	Kentucky / Mid States	Kentucky	KY-RES - GEN SERVICE FIRM	KY, MCLEAN, LIVERMORE, MCLEAN COUNTY SCHOOL DISTRICT	211494706200405	Base Charge Count	348	343	340	344
PADUCAH	Kentucky / Mid States	Kentucky	KY-RES - GEN SERVICE FIRM	KY, MCLEAN, SACRAMENTO, MCLEAN COUNTY SCHOOL DISTRICT	211496763800405	Base Charge Count	116	121	114	120
LEXINGTON	Kentucky / Mid States	Kentucky	KY-RES - GEN SERVICE FIRM	KY, MARION, UNINCORP, MARION COUNTY SCHOOL DISTRICT	211550000000375	Base Charge Count	172	181	170	177
LEXINGTON	Kentucky / Mid States	Kentucky	KY-RES - GEN SERVICE FIRM	KY, MARION, LEBANON, MARION COUNTY SCHOOL DISTRICT	211554434400375	Base Charge Count	1,540	1,587	1,549	1,549
PADUCAH	Kentucky / Mid States	Kentucky	KY-RES - GEN SERVICE FIRM	KY, MARSHALL, UNINCORP, MARSHALL COUNTY SCHOOL DISTRICT	211570000000381	Base Charge Count	579	596	583	586
PADUCAH	Kentucky / Mid States	Kentucky	KY-RES - GEN SERVICE FIRM	KY, MARSHALL, CALVERT CITY, MARSHALL COUNTY SCHOOL DISTRICT	211571201600381	Base Charge Count	599	824	706	725
LEXINGTON	Kentucky / Mid States	Kentucky	KY-RES - GEN SERVICE FIRM	KY, MERCER, UNINCORP, BURGIN INDEPENDENT SCHOOL DISTRICT	211670000000072	Base Charge Count	28	28	28	28
LEXINGTON	Kentucky / Mid States	Kentucky	KY-RES - GEN SERVICE FIRM	KY, MERCER, UNINCORP, MERCER COUNTY SCHOOL DISTRICT	211670000000421	Base Charge Count	453	430	435	447
LEXINGTON	Kentucky / Mid States	Kentucky	KY-RES - GEN SERVICE FIRM	KY, MERCER, BURGIN, BURGIN INDEPENDENT SCHOOL DISTRICT	211671104400072	Base Charge Count	321	216	218	216
LEXINGTON	Kentucky / Mid States	Kentucky	KY-RES - GEN SERVICE FIRM	KY, MERCER, HARRODSBURG, MERCER COUNTY SCHOOL DISTRICT	211673496600421	Base Charge Count	1,840	1,838	1,825	1,845
PADUCAH	Kentucky / Mid States	Kentucky	KY-RES - GEN SERVICE FIRM	KY, MUHLENBERG, UNINCORP, MUHLENBERG COUNTY SCHOOL DISTRICT	211770000000445	Base Charge Count	627	624	621	626
PADUCAH	Kentucky / Mid States	Kentucky	KY-RES - GEN SERVICE FIRM	KY, MUHLENBERG, BREMEN, MUHLENBERG COUNTY SCHOOL DISTRICT	211770940600445	Base Charge Count	50	50	49	49
PADUCAH	Kentucky / Mid States	Kentucky	KY-RES - GEN SERVICE FIRM	KY, MUHLENBERG, CENTRAL CITY, MUHLENBERG COUNTY SCHOOL DISTR	211771397800445	Base Charge Count	1,315	1,291	1,286	1,284
PADUCAH	Kentucky / Mid States	Kentucky	KY-RES - GEN SERVICE FIRM	KY, MUHLENBERG, GREENVILLE, MUHLENBERG COUNTY SCHOOL DISTRIC	211773302200445	Base Charge Count	1,360	1,362	1,322	1,342
PADUCAH	Kentucky / Mid States	Kentucky	KY-RES - GEN SERVICE FIRM	KY, MUHLENBERG, POWDERLY, MUHLENBERG COUNTY SCHOOL DISTRICT	211776265200445	Base Charge Count	183	181	181	182
EVANSVILLE	Kentucky / Mid States	Kentucky	KY-RES - GEN SERVICE FIRM	KY, OHIO, UNINCORP, OHIO COUNTY SCHOOL DISTRICT	211830000000461	Base Charge Count	471	474	469	474
EVANSVILLE	Kentucky / Mid States	Kentucky	KY-RES - GEN SERVICE FIRM	KY, OHIO, BEAVER DAM, OHIO COUNTY SCHOOL DISTRICT	211830465400461	Base Charge Count	1,124	1,097	1,099	1,091
EVANSVILLE	Kentucky / Mid States	Kentucky	KY-RES - GEN SERVICE FIRM	KY, OHIO, FORDSVILLE, OHIO COUNTY SCHOOL DISTRICT	211833027000461	Base Charge Count	256	252	253	248
EVANSVILLE	Kentucky / Mid States	Kentucky	KY-RES - GEN SERVICE FIRM	KY, OHIO, HARTFORD, OHIO COUNTY SCHOOL DISTRICT	211833502000461	Base Charge Count	822	823	814	809
LOUISVILLE	Kentucky / Mid States	Kentucky	KY-RES - GEN SERVICE FIRM	KY, SHELBY, UNINCORP, SHELBY COUNTY SCHOOL DISTRICT	212110000000531	Base Charge Count	2,500	2,493	2,461	2,477
LOUISVILLE	Kentucky / Mid States	Kentucky	KY-RES - GEN SERVICE FIRM	KY, SHELBY, SHELBYVILLE, SHELBY COUNTY SCHOOL DISTRICT	212117005000531	Base Charge Count	3,717	3,657	3,647	3,660
LOUISVILLE	Kentucky / Mid States	Kentucky	KY-RES - GEN SERVICE FIRM	KY, SHELBY, SIMPSONVILLE, SHELBY COUNTY SCHOOL DISTRICT	212117075200531	Base Charge Count	203	247	202	222
NASHVILLE	Kentucky / Mid States	Kentucky	KY-RES - GEN SERVICE FIRM	KY, SIMPSON, UNINCORP, SIMPSON COUNTY SCHOOL DISTRICT	212130000000535	Base Charge Count	717	720	700	705
NASHVILLE	Kentucky / Mid States	Kentucky	KY-RES - GEN SERVICE FIRM	KY, SIMPSON, FRANKLIN, SIMPSON COUNTY SCHOOL DISTRICT	212132891800535	Base Charge Count	2,491	2,463	2,444	2,463
LEXINGTON	Kentucky / Mid States	Kentucky	KY-RES - GEN SERVICE FIRM	KY, TAYLOR, UNINCORP, CAMPBELLSVILLE INDEPENDENT SCHOOL DIST	212170000000092	Base Charge Count	22	20	22	20
LEXINGTON	Kentucky / Mid States	Kentucky	KY-RES - GEN SERVICE FIRM	KY, TAYLOR, UNINCORP, TAYLOR COUNTY SCHOOL DISTRICT	212170000000545	Base Charge Count	1,048	1,032	1,029	1,026
LEXINGTON	Kentucky / Mid States	Kentucky	KY-RES - GEN SERVICE FIRM	KY, TAYLOR, CAMPBELLSVILLE, CAMPBELLSVILLE INDEPENDENT SCHOO	212171216000092	Base Charge Count	2,465	2,433	2,426	2,438
LEXINGTON	Kentucky / Mid States	Kentucky	KY-RES - GEN SERVICE FIRM	KY, TAYLOR, CAMPBELLSVILLE, TAYLOR COUNTY SCHOOL DISTRICT	212171216000545	Base Charge Count	861	855	845	848
PADUCAH	Kentucky / Mid States	Kentucky	KY-RES - GEN SERVICE FIAM	KY, TODD, UNINCORP, TODD COUNTY SCHOOL DISTRICT	212190000000551	Base Charge Count	91	98	91	95
PADUCAH	Kentucky / Mid States	Kentucky	KY-RES - GEN SERVICE FIRM	KY, TODD, ELKTON, TODD COUNTY SCHOOL DISTRICT	212192440000551	Base Charge Count	536	529	521	521
PADUCAH	Kentucky / Mid States	Kentucky	KY-RES - GEN SERVICE FIRM	KY, TRIGG, UNINCORP, TRIGG COUNTY SCHOOL DISTRICT	212210000000555	Base Charge Count	209	214	206	215
PADUCAH	Kentucky / Mid States	Kentucky	KY-RES - GEN SERVICE FIRM	KY, TRIGG, CADIZ, TRIGG COUNTY SCHOOL DISTRICT	212211169200555	Base Charge Count	661	671	649	660
NASHVILLE	Kentucky / Mid States	Kentucky	KY-RES - GEN SERVICE FIRM	KY, WARREN, UNINCORP, WARREN COUNTY SCHOOL DISTRICT	212270000000571	Base Charge Count	4,695	4,733	4,702	4,512
NASHVILLE	Kentucky / Mid States	Kentucky	KY-RES - GEN SERVICE FIRM	KY, WARREN, BOWLING GREEN, BOWLING GREEN INDEPENDENT SCHOOL	212270690200042	Base Charge Count	7,071	7,065	6,986	6,923
NASHVILLE	Kentucky / Mid States	Kentucky	KY-RES - GEN SERVICE FIRM	KY, WARREN, BOWLING GREEN, WARREN COUNTY SCHOOL DISTRICT	212270690200571	Base Charge Count	9,936	10,186	9,985	9,919
NASHVILLE	Kentucky / Mid States	Kentucky	KY-RES - GEN SERVICE FIRM	KY, WARREN, OAKLAND, WARREN COUNTY SCHOOL DISTRICT	212275714400571	Base Charge Count	49	81	65	63
NASHVILLE	Kentucky / Mid States	Kentucky	KY-RES - GEN SERVICE FIRM	KY, WARREN, PLUM SPRINGS, WARREN COUNTY SCHOOL DISTRICT	212276186000571	Base Charge Count	140	151	146	119
NASHVILLE	Kentucky / Mid States	Kentucky	KY-RES - GEN SERVICE FIRM	KY, WARREN, SMITHS GROVE, WARREN COUNTY SCHOOL DISTRICT	212277145400571	Base Charge Count	233	263	217	144
NASHVILLE	Kentucky / Mid States	Kentucky	KY-RES - GEN SERVICE FIRM	KY, WARREN, WOODBURN, WARREN COUNTY SCHOOL DISTRICT	212278441400571	Base Charge Count	126	129	128	128
LEXINGTON	Kentucky / Mid States	Kentucky	KY-RES - GEN SERVICE FIRM	KY, WASHINGTON, UNINCORP, WASHINGTON COUNTY SCHOOL DISTRICT	212290000000575	Base Charge Count	55	57	55	55
LEXINGTON	Kentucky / Mid States	Kentucky	KY-RES - GEN SERVICE FIRM	KY, WASHINGTON, SPRINGFIELD, WASHINGTON COUNTY SCHOOL DISTRI	212297286000575	Base Charge Count	717	715	719	706
EVANSVILLE	Kentucky / Mid States	Kentucky	KY-RES - GEN SERVICE FIRM	KY, WEBSTER, UNINCORP, WEBSTER COUNTY SCHOOL DISTRICT	212330000000585	Base Charge Count	153	154	156	156
EVANSVILLE	Kentucky / Mid States	Kentucky	KY-RES - GEN SERVICE FIRM	KY, WEBSTER, DIXON, WEBSTER COUNTY SCHOOL DISTRICT	212332168200585	Base Charge Count	183	182	180	182
EVANSVILLE	Kentucky / Mid States	Kentucky	KY-RES - GEN SERVICE FIRM	KY, WEBSTER, SEBREE, WEBSTER COUNTY SCHOOL DISTRICT	212336922200585	Base Charge Count	292	286	283	290
EVANSVILLE	Kentucky / Mid States	Kentucky	KY-RES - GEN SERVICE FIRM	KY, WEBSTER, SLAUGHTERS, WEBSTER COUNTY SCHOOL DISTRICT	212337113000585	Base Charge Count	80	79	78	78
NASHVILLE	Kentucky / Mid States	Kentucky	KY-RES - GEN SERVICE PUBLIC HOUSING	KY, BARREN, CAVE CITY, CAVERNA INDEPENDENT SCHOOL DISTRICT	210091349200113	Base Charge Count	23	23	23	34
NASHVILLE	Kentucky / Mid States	Kentucky	KY-RES - GEN SERVICE PUBLIC HOUSING	KY, BARREN, GLASGOW, GLASGOW INDEPENDENT SCHOOL DISTRICT	210093111400197	Base Charge Count	89	111	99	83
LEXINGTON	Kentucky / Mid States	Kentucky	KY-RES - GEN SERVICE PUBLIC HOUSING	KY, BOYLE, DANVILLE, BOYLE COUNTY SCHOOL DISTRICT	210211988200051	Base Charge Count	1	1	1	1
PADUCAH	Kentucky / Mid States	Kentucky	KY-RES - GEN SERVICE PUBLIC HOUSING	KY, CALDWELL, PRINCETON, CALDWELL COUNTY SCHOOL DISTRICT	210336313800081	Base Charge Count	68	68	68	68
PADUCAH	Kentucky / Mid States	Kentucky	KY-RES - GEN SERVICE PUBLIC HOUSING	KY, CHRISTIAN, HOPKINSVILLE, CHRISTIAN COUNTY SCHOOL DISTRIC	210473791800115	Base Charge Count	1	1	1	1
PADUCAH	Kentucky / Mid States	Kentucky	KY-RES - GEN SERVICE PUBLIC HOUSING	KY, GRAVES, UNINCORP, GRAVES COUNTY SCHOOL DISTRICT	210830000000205	Base Charge Count	2	2	2	2
PADUCAH	Kentucky / Mid States	Kentucky	KY-RES - GEN SERVICE PUBLIC HOUSING	KY, GRAVES, MAYFIELD, MAYFIELD INDEPENDENT SCHOOL DISTRICT	210835089800392	Base Charge Count	225	225	224	227
PADUCAH	Kentucky / Mid States	Kentucky	KY-RES - GEN SERVICE PUBLIC HOUSING	KY, HOPKINS, DAWSON SPRINGS, DAWSON SPRINGS INDEPENDENT SCHO	211072022400146	Base Charge Count	54	60	55	55
PADUCAH	Kentucky / Mid States	Kentucky	KY-RES - GEN SERVICE PUBLIC HOUSING	KY, LYON, EDDYVILLE, LYON COUNTY SCHOOL DISTRICT	211432362400361	Base Charge Count	94	94	94	94
PADUCAH	Kentucky / Mid States	Kentucky	KY-RES - GEN SERVICE PUBLIC HOUSING	KY, MCCRACKEN, UNINCORP, MCCRACKEN COUNTY SCHOOL DISTRICT	211450000000395	Base Charge Count	2	1	1	1
PADUCAH	Kentucky / Mid States	Kentucky	KY-RES - GEN SERVICE PUBLIC HOUSING	KY, MCCRACKEN, PADUCAH, MCCRACKEN COUNTY SCHOOL DISTRICT	211455883600395	Base Charge Count	18	18	18	18
PADUCAH	Kentucky / Mid States	Kentucky	KY-RES - GEN SERVICE PUBLIC HOUSING	KY, MCCRACKEN, PADUCAH, PADUCAH INDEPENDENT SCHOOL DISTRICT	211455883600476	Base Charge Count	728	733	729	729
PADUCAH	Kentucky / Mid States	Kentucky	KY-RES - GEN SERVICE PUBLIC HOUSING	KY, MARSHALL, UNINCORP, MARSHALL COUNTY SCHOOL DISTRICT	211570000000381	Base Charge Count	1	1	1	1
PADUCAH	Kentucky / Mid States	Kentucky	KY-RES - GEN SERVICE PUBLIC HOUSING	KY, MARSHALL, CALVERT CITY, MARSHALL COUNTY SCHOOL DISTRICT	211571201600381	Base Charge Count	19	24	21	21
PADUCAH	Kentucky / Mid States	Kentucky	KY-RES - GEN SERVICE PUBLIC HOUSING	KY, MUHLENBERG, GREENVILLE, MUHLENBERG COUNTY SCHOOL DISTRIC	211773302200445	Base Charge Count	1	1	1	1
PADUCAH	Kentucky / Mid States	Kentucky	KY-RES - GEN SERVICE PUBLIC HOUSING	KY, TRIGG, CADIZ, TRIGG COUNTY SCHOOL DISTRICT	212211169200555	Base Charge Count	75	75	75	75
#N/A	**Overall Result**					**Base Charge Count**	**173,180**	**174,267**	**171,504**	**171,750**

Period 02 2017	Period 03 2017	Period 04 2017	Period 05 2017	Period 06 2017	Period 07 2017	Period 08 2017	Period 09 2017	**Overall Result**	Average
6	6	6	6	6	6	6	6	**72**	6
16	16	16	16	16	16	16	16	**192**	16
3	3	3	3	3	3	3	3	**36**	3
5	5	5	5	5	5	5	5	**60**	5
5	5	5	5	5	-8	4	4	**45**	4
53	53	53	53	53	52	54	53	**638**	53
2	2	2	2	2	2	2	2	**24**	2
2	2	2	2	2	2	2	2	**24**	2
3	3	3	3	3	3	3	3	**36**	3
99	99	101	101	101	101	101	101	**1,200**	100
5	5	5	5	5	5	5	5	**60**	5
7	7	7	7	7	7	7	7	**84**	7
6	7	6	5	7	6	6	6	**72**	6
6	6	6	6	6	6	6	6	**72**	6
14	13	13	12	14	13	13	13	**159**	13
2	2	2	2	2	2	2	2	**24**	2
3	3	3	3	3	3	3	3	**36**	3
23	23	23	22	24	23	23	23	**276**	23
2	2	2	2	2	2	2	2	**24**	2
2	2	2	2	2	2	2	2	**24**	2
63	63	65	64	65	66	62	69	**776**	65
2	1	1	1	1	1	1	1	**12**	1
19	19	19	18	20	18	20	19	**228**	19
35	35	35	34	36	33	37	35	**420**	35
1	1	1	1	1	1	1	1	**12**	1
1	1	1	1	1	1	1	1	**12**	1
20	19	19	19	19	18	18	19	**226**	19
60	60	60	60	60	59	61	60	**720**	60
4	4	4	4	4	4	4	4	**48**	4
1								**5**	1
5	5	5	5	5	5	5	5	**60**	5
1	1	1	1	1	1	1	1	**12**	1
18	18	17	17	17	17	17	17	**210**	18
10	9	11	10	10	10	11	9	**120**	10
13	13	13	13	13	14	13	13	**154**	13
23	23	23	23	23	23	24	22	**280**	23
2	2	2	2	2	2	2	2	**24**	2
3	3	3	3	3	3	3	3	**36**	3
1	1	1	1	1	1	1	1	**12**	1
19	19	19	19	19	19	19	19	**228**	19
1	1	1	1	1	1	1	1	**12**	1
13	13	13	13	13	13	13	13	**156**	13
2	2	2	2	2	2	2	2	**24**	2
2	2	3	3	3	3	3	3	**31**	3
8	8	8	8	8	8	8	8	**96**	8
9	9	9	9	9	4	14	9	**108**	9
7	7	7	7	7	7	7	7	**84**	7
1	1	1	1	1	1	1	1	**12**	1
12	11	11	11	11	11	6	11	**127**	11
10	10	10	9	11	10	10	10	**120**	10
4	4	4	4	4	4	4	4	**48**	4
6	6	6	6	6	6	6	6	**72**	6
72	73	71	73	72	73	74	73	**872**	73
1	1	1	1	1	1		1	**11**	1
6	6	6	6	6	6	6	6	**72**	6
3	3	3	3	3	3	3	3	**34**	3
2	2	2	2	2	2	2	2	**24**	2
20	20	20	20	20	20	20	19	**239**	20
1	1	1	1	1	1	1	1	**12**	1
3	3	3	3	3	3	3	3	**36**	3
1	1	1	1	1	1	1	1	**12**	1
6	6	6	6	5	6	7	6	**72**	6
4	4	4	4	4	4	4	4	**48**	4
29	30	30	30	30	30	29	33	**357**	30
1	1	1	1	1	1	1	1	**12**	1
19	19	19	19	19	18	20	19	**228**	19
21	22	22	22	22	23	21	23	**260**	22
15	15	15	15	15	15	15	15	**180**	15
49	49	49	50	50	50	50	50	**591**	49
4	4	4	4	4	4	4	4	**48**	4
5	5	5	5	5	5	5	5	**60**	5
8	8	8	8	8	8	8	7	**95**	8
1	1	1	1	1	1	1	1	**12**	1

4	4	4	4	4	4	4	4	48	4
4	4	4	3	5	4	4	4	48	4
43	43	43	43	43	43	43	43	516	43
2	2	2	2	2	2	2	2	24	2
6	12	9	9	9	9	9	9	100	9
1	1	1	1	1	1	1	1	12	1
5	5	5	5	5	5	5	5	60	5
36	36	35	36	36	35	36	36	430	36
36	36	36	36	36	36	37	35	430	36
4	4	4	4	4	4	4	4	48	4
18	18	18	18	18	18	18	18	216	18
30	30	31	30	30	28	32	30	361	30
8	8	8	8	8	8	8	8	96	8
3	3	3	3	3	3	3	3	36	3
6	6	6	6	6	6	6	6	72	6
5	5	5	5	5	5	5	5	60	5
16	14	14	14	14	14	14	14	174	15
17	17	17	17	17	17	17	17	204	17
26	26	26	26	26	26	26	26	313	26
4	4	4	4	4	4	4	4	48	4
25	26	26	26	26	26	26	26	307	26
1	1	1	1	11	2	2	2	24	2
3	3	3	3	3	3	3	3	36	3
29	29	30	29	29	29	20	17	336	28
7	7	7	7	7	6	8	7	84	7
1	1	1	1	1	1	1	1	12	1
19	19	19	19	19	19	19	19	227	19
1	1	1		2	1	1	1	12	1
24	26	25	26	25	25	24	24	299	25
14	12	11	16	13	12	14	13	160	13
98	97	95	96	97	88	103	97	1,165	97
87	79	79	78	77	72	89	76	954	80
3	3	3	3	3	3	3	3	36	3
1	1	1	1	1	1	1	1	12	1
5	4	4	4	4	2	6	3	49	4
2	2	2	2	2	2	2	2	24	2
2	2	2	2	2	2	2	2	24	2
20	22	21	22	21	21	21	20	252	21
3	3	3	3	3	3	3	3	36	3
18	18	18	18	18	18	18	17	215	18
5	5	5	5	5	5	5	5	60	5
3	3	3	3	3	3	3	3	36	3
0	0	0	0	0	0	0	0	0	0
0	0	0	0	0	0	0	0	0	0
0	0	0	0	0	0	0	0	0	0
0	0	0	0	0	0	0	0	0	0
0	0	0	0	0	0	0	0	0	0
2	2	2	2	2	2	3	1	20	2
1	1	1	1	1	1	1	1	12	1
64	68	69	70	71	67	66	63	784	65
173	179	183	183	183	181	178	177	2,132	178
38	37	36	36	37	34	36	35	435	36
3	3	3	3	3	3	3	3	40	3
2	3	3	3	3	3	3	3	36	3
96	99	98	103	100	90	108	95	1,169	97
121	124	132	131	133	133	134	131	1,529	127
532	550	563	559	565	564	558	553	6,565	547
15	15	15	16	16	15	14	14	177	15
22	23	24	25	25	24	24	24	280	23
64	62	67	69	66	67	66	90	814	68
565	580	584	587	585	589	584	571	6,926	577
38	42	43	43	40	40	40	38	471	39
27	27	27	26	25	28	24	27	316	26
59	70	65	63	68	64	63	62	753	63
20	21	21	21	21	22	20	20	250	21
71	87	79	76	81	67	82	73	930	78
6	6	6	6	6	6	6	6	72	6
21	21	21	21	21	21	21	21	252	21
268	278	277	277	281	273	283	263	3,256	271
52	55	54	54	57	54	53	58	640	53
28	29	29	29	28	31	28	29	343	29
945	974	1,006	1,003	1,014	1,005	988	958	11,684	974
9	9	11	10	10	10	10	10	115	10
98	101	104	101	102	102	104	99	1,207	101
521	533	549	539	548	535	549	535	6,395	533
41	52	49	50	48	48	49	43	559	47
6	6	6	6	6	6	6	6	72	6
651	665	673	671	676	658	673	656	7,935	661
1,212	1,236	1,246	1,258	1,263	1,250	1,240	1,224	14,740	1,228
32	34	35	34	34	35	34	93	398	33
4	4	4	3	3	4	4	4	47	4
11	11	11	11	11	11	11	11	132	11
3	3	3	3	3	3	3	3	35	3

8	8	8	8	8	8	9	7	96	8
62	68	67	68	68	69	60	64	785	65
217	214	234	227	236	221	229	224	2,653	221
100	103	104	108	106	104	111	107	1,221	102
335	342	344	348	349	346	349	331	4,069	339
6	6	6	6	6	6	6	6	72	6
14	15	15	15	15	15	15	15	177	15
59	57	21	55	56	56	57	55	644	54
92	95	97	96	94	94	94	91	1,121	93
10	10	10	9	9	9	9	9	115	10
52	50	50	51	51	52	53	50	613	51
12	12	12	12	12	11	14	12	142	12
15	15	15	15	15	14	18	17	181	15
54	55	55	55	55	55	57	53	646	54
87	88	92	89	90	52	123	84	1,045	87
41	40	40	42	41	41	40	41	481	40
4	4	4	4	4	4	4	4	48	4
5	5	5	5	5	5	5	5	60	5
99	104	100	104	105	100	104	97	1,206	101
1	1	1	1	1	1	1	1	12	1
54	59	59	59	60	59	59	56	683	57
1	1	1	1	1	1	1	1	12	1
21	24	24	24	25	23	22	22	266	22
17	16	17	18	18	18	19	17	203	17
733	759	769	765	763	760	756	753	8,961	747
17	17	18	18	18	17	1	19	189	16
22	24	26	24	25	24	22	22	274	23
2	2	2	2	2	2	2	1	19	2
1	1	1	1	1	1	1	1	12	1
2	2	2	2	2	2	2	2	25	2
1	1	1	1	1	1	1	1	12	1
24	25	25	25	26	25	23	26	291	24
13	13	13	13	13	13	13	13	156	13
124	125	125	124	126	122	124	120	1,491	124
38	39	38	40	39	38	40	38	464	39
23	25	24	24	24	22	25	25	286	24
58	57	57	59	56	52	55	63	690	58
4	4	4	4	4	4	4	4	48	4
28	27	28	37	26	13	36	32	320	27
42	41	44	43	43	43	41	41	505	42
48	42	46	52	43	29	58	43	535	45
287	277	304	299	304	282	304	297	3,453	288
5	6	5	6	6	5	7	5	70	6
59	58	59	63	61	62	61	61	719	60
402	415	421	423	432	423	424	414	4,919	410
5	5	5	5	5	5	5	5	60	5
35	36	36	38	37	38	37	37	443	37
34	34	35	35	35	35	35	35	412	34
4	4	4	4	4	4	4	4	48	4
483	492	511	523	518	517	507	517	6,024	502
1,062	1,098	1,095	1,104	1,110	1,109	1,092	1,077	12,969	1,081
34	34	34	34	34	31	35	34	402	34
22	22	22	22	22	22	22	23	265	22
51	50	51	51	52	51	51	51	606	51
55	55	55	55	55	56	56	55	662	55
50	52	52	52	52	53	53	51	615	51
11	11	11	11	11	11	13	12	135	11
17	17	17	17	16	16	16	16	200	17
277	285	293	292	299	293	296	290	3,438	287
52	65	67	65	64	60	66	64	742	62
99	132	119	118	120	111	119	118	1,389	116
3	3	3	3	3	3	3	3	36	3
30	30	30	30	30	31	33	28	358	30
12	13	15	15	16	15	16	14	167	14
253	267	276	266	260	270	259	246	3,101	258
56	58	60	59	59	59	55	54	691	58
4	4	4	4	4	4	4	4	48	4
170	176	176	179	179	182	177	175	2,102	175
148	154	156	158	157	161	155	152	1,822	153
27	28	28	28	28	28	28	28	331	28
35	33	33	33	33	34	34	30	403	34
138	142	143	143	143	147	145	134	1,675	140
32	32	33	30	29	29	29	30	370	31
90	93	93	96	94	97	96	95	1,107	92
253	248	259	254	259	253	259	239	2,989	249
389	416	410	411	415	402	400	401	4,829	402
4	5	3	4	5	4	4	3	47	4
51	54	54	56	57	52	59	44	629	52
283	295	291	295	289	288	294	287	3,450	288
36	36	36	36	36	35	37	36	429	36
98	100	100	100	101	103	99	96	1,169	97
353	367	368	369	369	369	366	361	4,300	358
44	44	45	46	47	50	46	46	550	46

7	7	6	8	7	7	7	7	84	7
105	106	110	107	113	111	106	105	1,284	107
25	25	26	25	25	25	25	23	292	24
158	163	164	165	165	163	163	160	1,934	161
156	127	149	146	142	125	149	130	1,627	136
984	985	1,053	1,037	1,019	1,009	1,014	997	12,023	1,002
1,490	1,426	1,506	1,491	1,487	1,415	1,460	1,430	17,201	1,433
4	4	4	4	4	4	4	4	48	4
6	5	5	5	5	4	6	5	61	5
64	49	47	47	49	23	66	40	549	46
11	11	11	11	11	11	11	11	135	11
13	13	13	13	13	13	14	12	156	13
146	153	152	151	150	155	149	142	1,769	147
32	30	31	31	31	31	32	30	370	31
30	30	30	33	31	31	31	31	367	31
44	44	44	44	44	50	39	39	516	43
6	6	6	6	6	6	6	6	72	6
1	1	1	9	3	2	2	2	25	2
1	1	2	1	1		2	1	13	1
1	1	1	1	1	1	1	1	12	1
1	1	1	1	1	1	1	1	12	1
1	1	1	1	1	1	1	1	12	1
1	1	1		1	1	1	1	11	1
1	1	1	1	1	1	1	1	12	1
1	1	1	1	1	1	1	1	12	1
5	5	5	5	5	5	5	5	60	5
6	5	5	5	5	5	5	5	60	5
1	1	1	1	1	1	1	1	12	1
2	2	2	2	2	2	2	2	20	2
4	4	4	4	4	4	4	4	48	4
	2	1	1	1	1	1	1	12	1
3	3	3	3	3	2	4	3	38	3
2	2	2	2	2	2	2	2	24	2
14	14	14	14	14	14	14	14	168	14
1	1	1	1	1	1	1	1	12	1
3	1	3	2	2	2	2	2	24	2
8	8	8	8	8	7	9	8	96	8
6	6	11	7	7	7	7	7	84	7
5	4	6	5	5	5	5	4	59	5
1	1	1	1	1	1	1	1	12	1
1		2	1	1	1	1	1	12	1
1	1	1	1	1	1	1	1	12	1
1	1	1	1	1	1	1	1	12	1
1	1	1	1	1	1	1	1	12	1
2	3	2	2	2	2	2	2	25	2
2	1	1	1	1	1	1	1	12	1
1	1	1	1	1	1	1	1	12	1
3	3	3	4	4	4	4	4	41	3
4	4	5	5	5	5	5	5	54	5
1	1	1	1	1	1	1	1	12	1
								3	1
4	4	4	4	4	4	4	4	45	4
2	7	4	5	3	3	3	3	43	4
3	3	3	3	3	3	3	3	36	3
1	1	1	1	1	1	1	1	12	1
2	2	2	2	2	2	2	2	24	2
1	1	1	1	1	1	1	1	12	1
10	11	11	11	12	10	12	11	132	11
1	1	1	1	1	1	1	1	12	1
	2	1	1	1	1	1	1	12	1
1	1	1	1	1	1	1	1	12	1
5	5	5	5	5	5	5	5	60	5
1	1	1	1	1	1	1	1	12	1
1	1	1	1	1	1	1	1	12	1
20	15	19	16	16	17	16	18	198	17
3	3	3	3	3	3	3	3	36	3
5	6	6	6	6	6	6	6	63	5
8	8	8	8	8	8	7	9	92	8
2	2	2	2	2	2	2	2	24	2
4	4	4	4	4	4	4	4	48	4
2	2	2	2	2	2	2	2	24	2
6	5	7	6	6	6	6	6	72	6
5	3	5	3	5	3	5	3	47	4
26	20	32	32	30	20	31	26	315	26
4	4	4	4	4	4	4	4	48	4
1	1	1	1	1	1	1	1	12	1
2	2	2	2	2	2	2	2	25	2
914	930	938	940	944	939	942	944	11,148	929
1,515	1,535	1,533	1,549	1,544	1,537	1,524	1,515	18,246	1,521
545	570	568	569	570	558	580	557	6,702	559
29	30	30	30	31	30	30	30	363	30
34	34	35	34	34	34	35	33	405	34
556	556	567	572	567	550	560	551	6,658	555

533	543	548	547	552	537	552	539	6,445	537
3,183	3,322	3,352	3,367	3,400	3,380	3,340	3,256	39,434	3,286
144	161	162	159	159	153	156	154	1,855	155
403	407	406	413	410	410	411	409	4,876	406
22	23	23	23	23	23	23	23	276	23
721	735	737	735	745	733	737	736	8,787	732
3,587	3,641	3,663	3,675	3,716	3,662	3,643	3,605	43,509	3,626
487	495	499	502	500	505	507	491	5,933	494
225	231	229	237	231	227	227	225	2,725	227
53	90	72	73	72	70	70	70	839	70
4	4	4	4	4	4	4	4	48	4
244	251	259	256	258	257	258	257	3,037	253
536	897	723	721	725	712	715	709	8,499	708
57	59	59	57	61	56	60	59	698	58
135	137	142	141	142	138	142	140	1,666	139
2,247	2,285	2,275	2,316	2,321	2,274	2,282	2,257	27,124	2,260
541	559	565	574	571	561	564	562	6,671	556
212	220	218	220	220	211	217	210	2,583	215
8,399	8,716	8,864	8,961	9,150	8,574	9,100	8,658	104,151	8,679
104	108	107	108	108	105	110	104	1,275	106
695	721	725	734	737	725	731	696	8,525	710
9,043	9,114	9,144	9,163	9,161	9,168	9,182	9,147	109,315	9,110
342	347	345	356	358	365	369	367	4,187	349
318	321	324	322	326	327	321	321	3,851	321
9,793	9,901	9,843	9,922	9,885	9,943	9,939	9,944	118,467	9,872
10,967	11,120	11,117	11,203	11,223	11,193	11,177	11,142	132,948	11,079
258	261	262	260	260	259	262	261	3,120	260
26	29	30	32	30	31	28	25	334	28
785	787	790	793	793	790	796	791	9,450	788
25	27	27	27	27	27	29	27	313	26
5	5	5	5	5	5	5	5	60	5
97	100	102	101	100	100	97	98	1,178	98
795	823	834	845	838	839	821	804	9,762	814
2,164	2,211	2,214	2,224	2,228	2,221	2,212	2,200	26,300	2,192
94	98	101	99	99	101	100	96	1,163	97
3,054	3,269	3,292	3,342	3,297	3,282	3,255	3,136	38,143	3,179
72	75	76	74	75	72	73	73	875	73
212	232	224	225	225	224	216	221	2,609	217
316	323	355	323	338	326	329	320	3,877	323
627	651	655	658	662	653	635	631	7,695	641
63	153	115	119	112	111	113	110	1,333	111
366	366	372	364	364	365	361	374	4,394	366
71	72	71	80	74	74	72	70	855	71
64	66	67	66	69	66	65	67	775	65
616	637	644	654	628	640	623	627	7,525	627
397	407	407	402	396	337	460	391	4,743	395
1,063	1,073	1,081	1,082	1,085	1,085	1,077	1,065	12,860	1,072
281	282	284	285	282	285	288	283	3,378	282
73	73	74	74	73	73	75	77	890	74
1,316	1,322	1,331	1,337	1,336	1,321	1,292	1,311	15,639	1,303
649	669	681	681	676	677	684	658	7,972	664
30	31	31	30	31	29	27	28	355	30
425	445	456	456	463	450	435	433	5,282	440
157	160	164	163	169	162	162	159	1,933	161
5,831	5,924	5,905	5,987	5,993	5,898	5,951	5,897	70,489	5,874
236	238	234	241	240	236	7	227	2,549	212
356	351	382	381	377	369	355	359	4,351	363
35	38	37	37	38	34	36	33	432	36
300	291	293	302	298	291	305	296	3,566	297
282	268	264	261	292	275	296	292	3,232	269
318	321	322	327	325	319	325	315	3,833	319
84	85	84	86	84	81	87	83	1,016	85
751	768	771	764	775	759	776	762	9,122	760
251	259	257	261	255	254	263	250	3,050	254
162	164	168	164	165	161	165	161	1,972	164
403	402	416	410	417	387	425	427	4,887	407
4	4	4	4	4	4	4	4	48	4
299	310	308	310	307	239	354	308	3,597	300
409	416	424	429	430	422	426	422	4,990	416
374	363	363	368	363	262	457	359	4,256	355
1,809	1,872	1,911	1,929	1,917	1,873	1,907	1,880	22,271	1,856
37	37	37	38	39	38	38	38	452	38
264	265	266	267	268	264	265	260	3,146	262
6,377	6,452	6,500	6,498	6,501	6,479	6,458	6,437	77,224	6,435
18	23	24	23	23	23	23	23	248	21
474	485	488	490	489	487	486	479	5,735	478
1	1	1	1	1	1	1	1	12	1
15	16	17	17	19	16	14	15	190	16
479	485	488	492	489	489	490	482	5,795	483
1,751	1,750	1,764	1,761	1,772	1,770	1,779	1,761	21,042	1,754
7,074	7,268	7,314	7,339	7,363	7,282	7,259	7,221	86,433	7,203
1,494	1,510	1,519	1,517	1,512	1,515	1,507	1,508	18,038	1,503
249	259	269	272	267	267	258	259	3,083	257

342	350	351	356	349	352	347	352	**4,158**	347
235	245	245	248	249	251	245	238	**2,885**	240
341	347	352	353	348	350	358	350	**4,174**	348
114	127	125	123	124	124	121	127	**1,456**	121
175	180	179	176	177	177	175	178	**2,117**	176
1,555	1,597	1,605	1,621	1,612	1,589	1,614	1,586	**19,004**	1,584
588	594	595	601	602	579	614	599	**7,116**	593
670	769	721	722	724	695	729	720	**8,604**	717
28	29	29	29	29	29	31	28	**344**	29
441	449	448	450	454	451	454	444	**5,364**	447
224	227	227	228	229	232	226	227	**2,691**	224
1,846	1,892	1,890	1,918	1,916	1,903	1,913	1,853	**22,479**	1,873
632	645	645	649	651	643	644	646	**7,653**	638
50	54	50	54	49	51	54	47	**607**	51
1,290	1,334	1,341	1,346	1,349	1,339	1,339	1,310	**15,824**	1,319
1,351	1,382	1,369	1,367	1,367	1,349	1,386	1,360	**16,317**	1,360
181	192	191	194	193	189	191	186	**2,244**	187
474	481	480	484	486	480	479	474	**5,726**	477
1,116	1,143	1,144	1,147	1,154	1,131	1,146	1,133	**13,525**	1,127
251	261	258	257	259	257	255	250	**3,057**	255
822	843	841	845	851	843	840	835	**9,985**	832
2,477	2,539	2,523	2,559	2,565	2,537	2,562	2,537	**30,230**	2,519
3,686	3,745	3,733	3,770	3,803	3,766	3,783	3,724	**44,693**	3,724
262	229	243	224	249	214	266	237	**2,798**	233
713	722	725	731	733	715	723	722	**8,626**	719
2,481	2,570	2,584	2,599	2,592	2,564	2,573	2,557	**30,381**	2,532
20	21	22	21	22	21	21	23	**255**	21
1,037	1,068	1,082	1,101	1,090	1,082	1,080	1,080	**12,755**	1,063
2,453	2,496	2,509	2,547	2,506	2,480	2,511	2,464	**29,728**	2,477
840	846	854	854	863	857	854	857	**10,234**	853
97	100	102	99	103	100	101	96	**1,176**	98
519	557	569	567	584	560	568	544	**6,575**	548
209	210	213	217	214	211	215	211	**2,543**	212
664	698	703	703	696	691	710	662	**8,168**	681
4,869	4,729	4,865	4,809	4,796	4,657	4,913	4,767	**57,027**	4,752
6,969	7,173	7,383	7,368	7,362	7,254	7,273	7,050	**85,877**	7,156
10,097	10,224	10,502	10,441	10,479	10,224	10,461	10,299	**122,753**	10,229
68	67	68	66	65	57	70	66	**785**	65
165	146	152	149	149	139	154	146	**1,756**	146
297	229	227	224	230	95	363	225	**2,737**	228
128	133	129	132	131	130	130	128	**1,552**	129
57	58	58	56	56	56	55	57	**675**	56
708	727	741	742	733	730	728	715	**8,681**	723
160	159	164	164	163	166	162	156	**1,913**	159
182	184	191	188	184	187	185	182	**2,210**	184
291	295	299	298	301	298	300	296	**3,531**	294
79	79	80	80	79	79	80	79	**950**	79
21	24	22	24	23	23	23	23	**276**	23
119	100	100	100	100	52	148	99	**1,200**	100
1	1	1	1	1	1	1	1	**12**	1
68	68	68	68	68	68	68	68	**816**	68
1	1	1	1	1	1	1	1	**12**	1
2	2	2	2	2	2	2	2	**24**	2
227	227	227	227	227	227	227	227	**2,717**	226
54	57	53	53	54	55	53	56	**664**	55
94	94	94	94	94	94	94	94	**1,128**	94
1	1	1	1	1	1	1		**12**	1
18	18	18	18	18	18	18	18	**216**	18
728	729	729	730	729	727	733	731	**8,755**	730
1	1	1	1	1	1	1	1	**12**	1
21	21	20	22	21	21	21	21	**253**	21
1	1	1	1	1	1	1	1	**12**	1
75	75	75	75	75	75	75	75	**900**	75
173,481	**177,177**	**178,536**	**179,242**	**179,562**	**176,571**	**178,895**	**175,979**	**2,110,144**	175,845

Rate Category	Tier	Sum of July	Sum of August	Sum of September	Sum of October	Sum of November	Sum of December	Sum of January	Sum of February	Sum of March	Sum of April	Sum of May	Sum of June	Jul	Aug	Sep
KY-RES - GEN SERVICE FIRM	1	168,415	139,413	163,926	189,480	402,207	1,405,326	1,930,229	1,415,197	1,030,960	764,275	305,032	197,289			
	2	-	-	41	905	146	28	-	316	737	(502)	36	-			
	Total	168,404	139,424	164,029	190,433	402,368	1,405,346	1,930,221	1,415,505	1,031,690	763,764	305,097	197,339	(11.25)	11.01	62.17
KY-RES - GEN SERVICE PUBLIC HOUSING	1	1,723	1,492	1,543	1,912	2,892	7,963	8,816	6,632	5,490	3,006	2,185	1,597			
	2	-	-	-	-	-	-	274	21	-	-	-	-			
	Total	1,722	1,492	1,544	1,913	2,892	7,963	9,090	6,653	5,490	3,006	2,186	1,598	(0.35)	0.13	0.53
KY-COM-GEN SERVICE FIRM	1	139,670	116,778	151,908	154,463	198,484	545,672	757,609	577,781	436,545	320,694	176,216	143,834			
	2	24,866	22,349	25,373	55,054	5,861	56,035	129,604	70,227	49,673	31,455	24,313	9,224			
	3	-	-	-	2,056	(2,056)	-	-	-	-	-	-	-			
	Total	164,536	139,129	177,284	211,576	202,292	601,706	887,213	648,007	486,218	352,150	200,532	153,062	(0.07)	1.78	3.29
KY-IND-GEN SERVICE FIRM	1	7,459	9,085	9,402	8,541	14,419	32,791	42,044	35,534	30,941	19,971	14,360	10,048			
	2	7,110	6,743	9,320	11,761	8,832	28,069	62,983	35,212	28,656	14,459	14,159	10,186			
	Total	14,569	15,827	18,722	20,301	23,251	60,860	105,027	70,745	59,598	34,430	28,519	20,234	0.01	(0.04)	0.03
KY- P A- GEN SERVICE FIRM	1	21,528	20,883	27,924	27,062	42,387	103,751	130,785	105,009	84,539	63,690	36,915	23,957			
	2	1,242	1,423	3,015	3,202	4,881	21,731	38,799	21,264	14,714	11,611	2,608	3,473			
	Total	22,770	22,306	30,940	30,263	47,268	125,481	169,584	126,273	99,254	75,300	39,523	27,430	(0.22)	0.08	0.17
KY-COM - GEN SERVICE INTERRUPTIBLE	1	16	59	56	51	502	1,612	2,477	1,947	1,506	1,435	704	15			
	Total	16	59	56	51	502	1,612	2,477	1,947	1,506	1,435	704	15	-	(0.01)	(0.01)
KY-IND -GEN SERVICE INTERRUPTIBLE	1	30,131	16,421	17,806	5,262	16,625	18,342	28,425	14,303	7,049	4,980	14,981	9,086			
	2	7,742	-	4,795	-	-	1,412	-	-	-	-	-	-			
	Total	37,873	16,421	22,601	5,262	16,625	19,754	28,425	14,303	7,049	4,980	14,981	9,086	-	(0.02)	(0.01)
Not assigned	Total	-	-	-	2,735	-	-	-	-	-	-	244,269	-			
KY- TRANSPORTATION	Total	26,417	18,982	18,981	17,106	19,220	19,000	47,265	99,900	148,585	85,376	77,430	107,736			
Grand Total		846,210	688,285	849,268	939,388	1,409,598	4,464,451	6,311,346	4,666,777	3,530,200	2,555,513	1,504,748	925,209			

Oct	Nov	Dec	Jan	Feb	Mar	Apr	May	Jun	Jul	Aug	Sep	Oct	Nov	Dec	Jan	Feb	Mar	Apr	May	Jun	Total
									168,404	139,424	163,989	189,528	402,222	1,405,317	1,930,221	1,415,189	1,030,952	764,266	305,061	197,339	8,111,912
									-	-	41	905	146	28	-	316	737	(502)	36	-	1,707
48.10	14.73	(8.63)	(7.99)	(7.80)	(7.99)	(8.55)	28.31	49.30	-	-	-	-	-	-	-	-	-	-	-	-	-
									1,722	1,492	1,544	1,913	2,892	7,963	8,816	6,632	5,490	3,006	2,186	1,598	45,252
									-	-	-	-	-	-	274	21	-	-	-	-	295
0.54	0.27	(0.17)	(0.15)	(0.31)	0.09	0.16	0.43	0.53	-	-	-	-	-	-	-	-	-	-	-	-	-
									139,670	116,780	151,911	154,466	198,487	545,671	757,608	577,780	436,544	320,695	176,219	143,838	3,719,669
									24,866	22,349	25,373	55,054	5,861	56,035	129,604	70,227	49,673	31,455	24,313	9,224	504,034
									-	-	-	2,056	(2,056)	-	-	-	-	-	-	-	-
3.25	2.46	(0.62)	(1.16)	(0.84)	(0.65)	0.62	2.74	3.36	-	-	-	-	-	-	-	-	-	-	-	-	-
									7,459	9,085	9,402	8,541	14,419	32,791	42,044	35,533	30,941	19,971	14,360	10,048	234,594
									7,110	6,743	9,320	11,761	8,832	28,069	62,983	35,212	28,656	14,459	14,159	10,186	237,488
(0.02)	(0.02)	(0.06)	(0.03)	(0.09)	(0.04)	(0.06)	(0.06)	0.01	-	-	-	-	-	-	-	-	-	-	-	-	-
									21,528	20,883	27,925	27,062	42,387	103,751	130,785	105,009	84,539	63,690	36,915	23,957	688,429
									1,242	1,423	3,015	3,202	4,881	21,731	38,799	21,264	14,714	11,611	2,608	3,473	127,962
0.08	(0.02)	(0.19)	(0.28)	(0.26)	(0.21)	-	0.09	0.17	-	-	-	-	-	-	-	-	-	-	-	-	-
									15.73	59.09	56.48	50.86	502.17	1,611.67	2,476.65	1,947.04	1,505.75	1,434.98	703.79	14.54	10,379
-	0.01	-	(0.01)	(0.01)	-	(0.01)	-	-													-
									30,131	16,421	17,806	5,262	16,625	18,342	28,425	14,303	7,049	4,980	14,981	9,086	183,412
									7,742	-	4,795	-	-	1,412	-	-	-	-	-	-	13,949
-	(0.01)	(0.02)	(0.01)	(0.03)	(0.01)	-	(0.01)	-	-	-	-	-	-	-	-	-	-	-	-	-	-
									-	-	-	2,735	-	-	-	-	-	-	244,269	-	247,004
									26,417	18,982	18,981	17,106	19,220	19,000	47,265	99,900	148,585	85,376	77,430	107,736	685,998
									436,307	**353,640**	**434,158**	**479,640**	**714,417**	**2,241,721**	**3,179,301**	**2,383,334**	**1,839,388**	**1,320,441**	**913,239**	**516,499**	**14,812,086**

	Company code	Business area	Rate Category	Rev Stat	Price Block-Number	Price Fiscal year/period	Period 10 2016	Period 11 2016	Period 12 2016	Period 01 2017	Period 02 2017	Period 03 2017	Period 04 2017
KY- P A- GE	Kentucky / Mid States	Kentucky	KY- P A- GEN SERVICE FIRM	Total Vol@MCF	#	0.00000000	22,770	22,306	30,940	30,263	47,268	125,481	169,584
KY- P A- GE	Kentucky / Mid States	Kentucky	KY- P A- GEN SERVICE FIRM	Commodity Charge	1	0.13180000	$ 28,374.03	$ 23,137.65	$ 3,502.74	$ -226.09	$ -35.57		
KY- P A- GE	Kentucky / Mid States	Kentucky	KY- P A- GEN SERVICE FIRM	Commodity Charge	1	0.15340000		$ 5,104.64	$ 36,759.25	$ 41,775.60	$ 65,062.97	$ 159,153.87	$ 200,624.24
KY- P A- GE	Kentucky / Mid States	Kentucky	KY- P A- GEN SERVICE FIRM	Commodity Charge	2	0.08800000	$ 1,093.00	$ 1,251.97	$ 191.87	$ -40.73			
KY- P A- GE	Kentucky / Mid States	Kentucky	KY- P A- GEN SERVICE FIRM	Commodity Charge	2	0.09500000			$ 2,657.35	$ 3,085.47	$ 4,637.20	$ 20,644.14	$ 36,858.92
KY- TRANS	Kentucky / Mid States	Kentucky	KY- TRANSPORTATION	Total Vol@MCF	#	0.00000000	26,417	18,982	18,981	17,106	19,220	19,000	47,265
KY- TRANS	Kentucky / Mid States	Kentucky	KY- TRANSPORTATION	Commodity Charge	#	0.00000000	$ 21,764.98	$ 15,826.12	$ 15,808.77	$ 15,344.30	$ 17,674.10	$ 17,459.60	$ 39,543.64
KY-COM -	Kentucky / Mid States	Kentucky	KY-COM - GEN SERVICE INTERRUPTIBLE	Total Vol@MCF	#	0.00000000	16	59	56	51	502	1,612	2,477
KY-COM -	Kentucky / Mid States	Kentucky	KY-COM - GEN SERVICE INTERRUPTIBLE	Commodity Charge	1	0.07900000	$ 12.43	$ 38.68					
KY-COM -	Kentucky / Mid States	Kentucky	KY-COM - GEN SERVICE INTERRUPTIBLE	Commodity Charge	1	0.08500000		$ 8.62	$ 48.02	$ 43.23	$ 426.84	$ 1,369.92	$ 2,105.16
KY-COM-G	Kentucky / Mid States	Kentucky	KY-COM-GEN SERVICE FIRM	Total Vol@MCF	#	0.00000000	164,536	139,129	177,284	211,576	202,292	601,706	887,213
KY-COM-G	Kentucky / Mid States	Kentucky	KY-COM-GEN SERVICE FIRM	Commodity Charge	#	0.00000000	$ -166.20		$ 0.00				$ 13.97
KY-COM-G	Kentucky / Mid States	Kentucky	KY-COM-GEN SERVICE FIRM	Commodity Charge	1	0.13180000	$ 184,085.41	$ 132,249.91	$ 20,567.26	$ -1,205.38	$ -1,007.77	$ -104.50	$ -339.35
KY-COM-G	Kentucky / Mid States	Kentucky	KY-COM-GEN SERVICE FIRM	Commodity Charge	1	0.15340000		$ 25,213.56	$ 209,078.78	$ 238,348.64	$ 305,648.14	$ 837,181.83	$ 1,162,617.09
KY-COM-G	Kentucky / Mid States	Kentucky	KY-COM-GEN SERVICE FIRM	Commodity Charge	1	0.16320000			$ 10.28				$ -52.55
KY-COM-G	Kentucky / Mid States	Kentucky	KY-COM-GEN SERVICE FIRM	Commodity Charge	2	0.08800000	$ 21,882.08	$ 19,580.73	$ 1,248.67		$ -50.64		
KY-COM-G	Kentucky / Mid States	Kentucky	KY-COM-GEN SERVICE FIRM	Commodity Charge	2	0.09500000		$ 93.66	$ 22,756.68	$ 32,301.33	$ 5,622.27	$ 53,232.97	$ 123,134.19
KY-COM-G	Kentucky / Mid States	Kentucky	KY-COM-GEN SERVICE FIRM	Commodity Charge	3	0.07400000				$ 1,521.44	$ -1,521.44		
KY-IND -GE	Kentucky / Mid States	Kentucky	KY-IND -GEN SERVICE INTERRUPTIBLE	Total Vol@MCF	#	0.00000000	37,873	16,421	22,601	5,262	16,625	19,754	28,425
KY-IND -GE	Kentucky / Mid States	Kentucky	KY-IND -GEN SERVICE INTERRUPTIBLE	Commodity Charge	1	0.07900000	$ 23,803.73	$ 9,705.59	$ 309.54				
KY-IND -GE	Kentucky / Mid States	Kentucky	KY-IND -GEN SERVICE INTERRUPTIBLE	Commodity Charge	1	0.08500000		$ 3,515.35	$ 14,802.22	$ 4,473.11	$ 14,131.09	$ 15,590.64	$ 24,161.01
KY-IND -GE	Kentucky / Mid States	Kentucky	KY-IND -GEN SERVICE INTERRUPTIBLE	Commodity Charge	2	0.05300000	$ 4,103.26						
KY-IND -GE	Kentucky / Mid States	Kentucky	KY-IND -GEN SERVICE INTERRUPTIBLE	Commodity Charge	2	0.06405000			$ 3,071.20			$ 904.39	
KY-IND-GE	Kentucky / Mid States	Kentucky	KY-IND-GEN SERVICE FIRM	Total Vol@MCF	#	0.00000000	14,569	15,827	18,722	20,301	23,251	60,860	105,027
KY-IND-GE	Kentucky / Mid States	Kentucky	KY-IND-GEN SERVICE FIRM	Commodity Charge	1	0.13180000	$ 9,831.23	$ 10,374.39	$ 1,097.71	$ -24.78	$ -37.71	$ 272.63	
KY-IND-GE	Kentucky / Mid States	Kentucky	KY-IND-GEN SERVICE FIRM	Commodity Charge	1	0.15340000		$ 1,861.20	$ 13,214.37	$ 13,130.03	$ 22,162.81	$ 49,984.01	$ 64,496.15
KY-IND-GE	Kentucky / Mid States	Kentucky	KY-IND-GEN SERVICE FIRM	Commodity Charge	2	0.08800000	$ 6,256.40	$ 5,933.69	$ 3.52				
KY-IND-GE	Kentucky / Mid States	Kentucky	KY-IND-GEN SERVICE FIRM	Commodity Charge	2	0.09500000			$ 8,850.20	$ 11,172.72	$ 8,389.95	$ 26,665.41	$ 59,833.74
KY-RES - G	Kentucky / Mid States	Kentucky	KY-RES - GEN SERVICE FIRM	Total Vol@MCF	#	0.00000000	168,404	139,424	164,029	190,433	402,368	1,405,346	1,930,221
KY-RES - G	Kentucky / Mid States	Kentucky	KY-RES - GEN SERVICE FIRM	Commodity Charge	#	0.00000000							$ -16.02
KY-RES - G	Kentucky / Mid States	Kentucky	KY-RES - GEN SERVICE FIRM	Commodity Charge	1	0.13180000	$ 221,971.53	$ 158,351.31	$ 14,390.06	$ -3,227.10	$ -983.73	$ -39.95	$ -101.56
KY-RES - G	Kentucky / Mid States	Kentucky	KY-RES - GEN SERVICE FIRM	Commodity Charge	1	0.15340000		$ 29,324.33	$ 234,714.62	$ 294,417.96	$ 618,131.09	$ 2,155,816.59	$ 2,961,030.04
KY-RES - G	Kentucky / Mid States	Kentucky	KY-RES - GEN SERVICE FIRM	Commodity Charge	1	0.16320000							$ 63.16
KY-RES - G	Kentucky / Mid States	Kentucky	KY-RES - GEN SERVICE FIRM	Commodity Charge	2	0.09500000			$ 38.90	$ 859.71	$ 136.73	$ 26.96	
KY-RES - G	Kentucky / Mid States	Kentucky	KY-RES - GEN SERVICE PUBLIC HOUSING	Total Vol@MCF	#	0.00000000	1,722	1,492	1,544	1,913	2,892	7,963	9,090
KY-RES - G	Kentucky / Mid States	Kentucky	KY-RES - GEN SERVICE PUBLIC HOUSING	Commodity Charge	1	0.13180000	$ 2,270.49	$ 1,329.15	$ -8.59	$ -0.13	$ -44.36	$ -1.05	
KY-RES - G	Kentucky / Mid States	Kentucky	KY-RES - GEN SERVICE PUBLIC HOUSING	Commodity Charge	1	0.15340000		$ 741.00	$ 2,377.32	$ 2,933.36	$ 4,487.69	$ 12,215.97	$ 13,523.97
KY-RES - G	Kentucky / Mid States	Kentucky	KY-RES - GEN SERVICE PUBLIC HOUSING	Commodity Charge	2	0.09500000							$ 260.17
Not assign	Kentucky / Mid States	Kentucky	Not assigned	Total Vol@MCF	#	#				2,735			0
Not assign	Kentucky / Mid States	Kentucky	Not assigned	Commodity Charge	#	#	$ -17.52	$ -11.26	$ -1.51	$ 2,828.62	$ -0.17	$ -0.28	$ 127,597.33
Total Vol@	**Overall Result**			**Total Vol@MCF**			**436,307**	**353,640**	**434,158**	**479,640**	**714,417**	**2,241,721**	**3,179,301**
Commodit	**Overall Result**			**Commodity Charge**			**$ 525,264.85**	**$ 443,830.29**	**$ 607,429.23**	**$ 677,511.31**	**$ 1,062,831.31**	**$ 3,350,373.06**	**$ 4,815,343.33**

KY- P A- GEN SERVICE FIRM	Total Vol@MCF	22,770	22,306	30,940	30,263	47,268	125,481	169,584
KY- TRANSPORTATION	Total Vol@MCF	26,417	18,982	18,981	17,106	19,220	19,000	47,265
KY-COM - GEN SERVICE INTERRUPTIBLE	Total Vol@MCF	16	59	56	51	502	1,612	2,477
KY-COM-GEN SERVICE FIRM	Total Vol@MCF	164,536	139,129	177,284	211,576	202,292	601,706	887,213
KY-IND -GEN SERVICE INTERRUPTIBLE	Total Vol@MCF	37,873	16,421	22,601	5,262	16,625	19,754	28,425
KY-IND-GEN SERVICE FIRM	Total Vol@MCF	14,569	15,827	18,722	20,301	23,251	60,860	105,027
KY-RES - GEN SERVICE FIRM	Total Vol@MCF	168,404	139,424	164,029	190,433	402,368	1,405,346	1,930,221
KY-RES - GEN SERVICE PUBLIC HOUSING	Total Vol@MCF	1,722	1,492	1,544	1,913	2,892	7,963	9,090
Not assigned	Total Vol@MCF	-	-	-	2,735	-	-	-
	Total Vol@MCF	436,307	353,640	434,158	479,640	714,417	2,241,721	3,179,301
		-	-	-	-	-	-	-

KY- P A- GEN SERVICE FIRM	Commodity Charge	29,467	29,494	45,111	44,594	69,665	179,798	237,483
KY- TRANSPORTATION	Commodity Charge	21,765	15,826	15,809	15,344	17,674	17,460	39,544
KY-COM - GEN SERVICE INTERRUPTIBLE	Commodity Charge	12	47	48	43	427	1,370	2,105
KY-COM-GEN SERVICE FIRM	Commodity Charge	205,801	177,138	253,662	290,966	308,691	890,310	1,285,363
KY-IND -GEN SERVICE INTERRUPTIBLE	Commodity Charge	27,907	13,221	18,183	4,473	14,131	16,495	24,161
KY-IND-GEN SERVICE FIRM	Commodity Charge	16,088	18,169	23,106	24,278	30,515	76,922	124,330
KY-RES - GEN SERVICE FIRM	Commodity Charge	221,972	187,876	249,144	292,051	617,286	2,155,804	2,960,976
KY-RES - GEN SERVICE PUBLIC HOUSING	Commodity Charge	2,270	2,070	2,369	2,933	4,443	12,215	13,784
Not assigned	Commodity Charge	(18)	(11)	(2)	2,829	(0)	(0)	127,597
	Commodity Charge	525,265	443,830	607,429	677,511	1,062,831	3,350,373	4,815,343
		-	-	-	-	-	-	-

Period 05 2017	Period 06 2017	Period 07 2017	Period 08 2017	Period 09 2017	Overall Result	Tier	July	August	September	October	November	December	January	February	March	April	May	June	Total
126,273	99,254	75,300	39,523	27,430	816,392	Total	22,770	22,306	30,940	30,263	47,268	125,481	169,584	126,273	99,254	75,300	39,523	27,430	816,392
$ 0.92	$ 0.00	$ 0.00	$ 0.00	$ 0.00	$ 54,753.68	1	21,528	17,555	2,658	(172)	(27)	-	-	1	-	-	-	-	41,543
$ 161,063.30	$ 129,683.37	$ 97,699.94	$ 56,627.48	$ 36,749.80	$ 992,324.46	1	-	3,328	25,267	27,233	42,414	103,751	130,785	105,009	84,539	63,690	36,915	23,957	646,887
					$ 2,496.11	2	1,242	1,423	218	(46)	-	-	-	-	-	-	-	-	2,836
$ 20,280.73	$ 13,978.73	$ 11,030.17	$ 3,477.72	$ 3,299.17	$ 118,869.60	2	-	-	2,797	3,248	4,881	21,731	38,799	21,264	14,714	11,611	2,608	3,473	125,126
99,900	148,585	85,376	77,430	107,736	685,998	Total	26,417	18,982	18,981	17,106	19,220	19,000	47,265	99,900	148,585	85,376	77,430	107,736	685,998
$ 76,541.17	$ 106,850.43	$ 65,861.94	$ 59,382.21	$ 77,862.82	$ 529,920.08	Total	-	-	-	-	-	-	-	-	-	-	-	-	-
1,947	1,506	1,435	704	15	10,379	Total	16	59	56	51	502	1,612	2,477	1,947	1,506	1,435	704	15	10,379
					$ 51.11	1	16	49	-	-	-	-	-	-	-	-	-	-	65
$ 1,654.99	$ 1,279.89	$ 1,219.74	$ 598.22	$ 12.36	$ 8,766.99	1	-	10	56	51	502	1,612	2,477	1,947	1,506	1,435	704	15	10,314
648,007	486,218	352,150	200,532	153,062	4,223,703	Total	164,536	139,129	177,284	211,576	202,292	601,706	887,213	648,007	486,218	352,150	200,532	153,062	4,223,703
		$ 0.00	$ 0.00		$ -152.23	Total	-	-	-	-	-	-	-	-	-	-	-	-	-
$ 146.67	$ 46.00	$ -72.96	$ 630.47	$ 517.05	$ 335,514.81	1	139,670	100,341	15,605	(915)	(765)	(79)	(257)	113	35	(55)	478	392	254,564
$ 886,143.50	$ 569,606.68	$ 492,030.11	$ 269,581.59	$ 220,039.81	$ 5,315,489.73	1	-	16,436	136,296	155,377	199,249	545,751	757,899	577,669	436,510	320,750	175,738	143,442	3,465,117
		$ 0.00			$ -42.27	1	-	-	6	-	-	-	(32)	-	-	-	-	-	(26)
			$ 442.15		$ 43,102.99	2	24,866	22,251	1,419	-	(58)	-	-	-	-	-	502	-	48,981
$ 66,715.56	$ 47,189.49	$ 29,881.86	$ 22,619.82	$ 8,763.12	$ 432,300.95	2	-	99	23,954	55,054	5,918	56,035	129,604	70,227	49,673	31,455	23,810	9,224	455,054
					$ 0.00	3	-	-	-	2,056	(2,056)	-	-	-	-	-	-	-	-
14,303	7,049	4,980	14,981	9,086	197,361	Total	37,873	16,421	22,601	5,262	16,625	19,754	28,425	14,303	7,049	4,980	14,981	9,086	197,361
$ 1.26					$ 33,820.12	1	30,131	12,286	392	-	-	-	-	2	-	-	-	-	42,810
$ 12,156.58	$ 5,991.82	$ 4,232.90	$ 12,733.66	$ 7,723.40	$ 119,511.78	1	-	4,136	17,414	5,262	16,625	18,342	28,425	14,302	7,049	4,980	14,981	9,086	140,602
					$ 4,103.26	2	7,742	-	-	-	-	-	-	-	-	-	-	-	7,742
					$ 3,975.59	2	-	-	4,795	-	-	1,412	-	-	-	-	-	-	6,207
70,745	59,598	34,430	28,519	20,234	472,082	Total	14,569	15,827	18,722	20,301	23,251	60,860	105,027	70,745	59,598	34,430	28,519	20,234	472,082
					$ 21,453.47	1	7,459	7,871	787	(19)	(29)	207	-	-	-	-	-	-	16,277
$ 54,508.41	$ 47,464.01	$ 30,635.36	$ 22,028.24	$ 15,414.27	$ 334,898.89	1	-	1,213	8,614	8,559	14,448	32,584	42,044	35,534	30,941	19,971	14,360	10,048	218,317
					$ 12,192.61	2	7,110	6,743	4	-	-	-	-	-	-	-	-	-	13,856
$ 33,451.11	$ 27,223.61	$ 13,735.79	$ 13,450.94	$ 9,676.46	$ 212,449.93	2	-	-	9,316	11,761	8,832	28,069	62,983	35,212	28,656	14,459	14,159	10,186	223,632
1,415,505	1,031,690	763,764	305,097	197,339	8,113,619	Total	168,404	139,424	164,029	190,433	402,368	1,405,346	1,930,221	1,415,505	1,031,690	763,764	305,097	197,339	8,113,619
					$ -16.02	Total	-	-	-	-	-	-	-	-	-	-	-	-	-
$ -107.92	$ 86.35	$ 16.74	$ -29.79	$ -13.19	$ 390,512.75	1	168,415	120,297	10,918	(2,448)	(746)	(30)	(77)	(82)	66	13	(23)	(10)	296,292
$ 2,171,037.82	$ 1,581,392.68	$ 1,172,377.61	$ 467,954.16	$ 302,657.38	$ 11,988,854.19	1	-	19,116	153,008	191,928	402,954	1,405,356	1,930,267	1,415,279	1,030,895	764,262	305,055	197,299	7,815,420
					$ 63.16	1	-	-	-	-	-	-	39	-	-	-	-	-	39
$ 300.12	$ 700.35	$ -477.01	$ 34.30		$ 1,622.06	2	-	-	41	905	146	28	-	316	737	(502)	36	-	1,707
6,653	5,490	3,006	2,186	1,598	45,547	Total	1,722	1,492	1,544	1,913	2,892	7,963	9,090	6,653	5,490	3,006	2,186	1,598	45,547
					$ 3,545.33	1	1,723	1,008	(7)	(0)	(34)	(1)	-	-	-	-	-	-	2,690
$ 10,173.65	$ 8,421.29	$ 4,611.40	$ 3,352.17	$ 2,449.81	$ 65,287.63	1	-	483	1,550	1,912	2,925	7,963	8,816	6,632	5,490	3,006	2,185	1,597	42,560
$ 20.07					$ 280.24	2	-	-	-	-	-	-	274	21	-	-	-	-	295
0			244,269		247,004	Total	-	-	-	2,735	-	-	-	-	-	-	244,269	-	247,004
$ 92,517.12	$ -3.19	$ -285.42	$ 0.00	$ 6.48	$ 223,630.15	Total	-	-	-	-	-	-	-	-	-	-	-	-	-
2,383,334	1,839,388	1,320,441	913,239	516,499	14,812,086	0	-	-	-	-	-	-	-	-	-	-	-	-	-
$ 3,587,547.06	$ 2,639,911.51	$ 1,922,498.17	$ 931,882.34	$ 685,158.70	$ 21,249,582.16	0	-	-	-	-	-	-	-	-	-	-	-	-	-

126,273	99,254	75,300	39,523	27,430	816,392	-	22,770	22,306	30,940	30,263	47,268	125,481	169,584	126,273	99,254	75,300	39,523	27,430	816,392	
99,900	148,585	85,376	77,430	107,736	685,998	-	26,417	18,982	18,981	17,106	19,220	19,000	47,265	99,900	148,585	85,376	77,430	107,736	685,998	
1,947	1,506	1,435	704	15	10,379	-	16	59	56	51	502	1,612	2,477	1,947	1,506	1,435	704	15	10,379	
648,007	486,218	352,150	200,532	153,062	4,223,703	-	164,536	139,129	177,284	211,576	202,292	601,706	887,213	648,007	486,218	352,150	200,532	153,062	4,223,703	
14,303	7,049	4,980	14,981	9,086	197,361	-	37,873	16,421	22,601	5,262	16,625	19,754	28,425	14,303	7,049	4,980	14,981	9,086	197,361	
70,745	59,598	34,430	28,519	20,234	472,082	-	14,569	15,827	18,722	20,301	23,251	60,860	105,027	70,745	59,598	34,430	28,519	20,234	472,082	
1,415,505	1,031,690	763,764	305,097	197,339	8,113,619	-	168,404	139,424	164,029	190,433	402,368	1,405,346	1,930,221	1,415,505	1,031,690	763,764	305,097	197,339	8,113,619	
6,653	5,490	3,006	2,186	1,598	45,547	-	1,722	1,492	1,544	1,913	2,892	7,963	9,090	6,653	5,490	3,006	2,186	1,598	45,547	
-	-	-	244,269	-	247,004	-	-	-	-	2,735	-	-	-	-	-	-	244,269	-	247,004	
2,383,334	1,839,388	1,320,441	913,239	516,499	14,812,086	-	436,307	353,640	434,158	479,640	714,417	2,241,721	3,179,301	2,383,334	1,839,388	1,320,441	913,239	516,499	14,812,086	
-	-	-	-	-	-	-	436,307	353,640	434,158	479,640	714,417	2,241,721	3,179,301	2,383,334	1,839,388	1,320,441	913,239	516,499	14,812,086	
181,285	143,662	108,730	59,105	40,049	1,168,444	-	22,770	22,305	30,940	30,263	47,268	125,482	169,584	126,273	99,254	75,300	39,523	27,430	816,392	1
76,541	106,850	65,862	59,382	77,863	529,920	-	-	-	-	-	-	-	-	-	-	-	-	-	-	
1,655	1,280	1,220	598	12	8,818	-	16	59	56	51	502	1,612	2,477	1,947	1,506	1,435	704	15	10,379	0
953,008	716,842	521,839	293,274	229,320	6,126,214	-	164,536	139,127	177,281	211,573	202,289	601,706	887,214	648,008	486,218	352,149	200,529	153,059	4,223,689	(14)
12,158	5,992	4,233	12,734	7,723	161,411	-	37,873	16,421	22,601	5,262	16,625	19,754	28,425	14,303	7,049	4,980	14,981	9,086	197,361	0
87,960	74,688	44,371	35,479	25,091	580,996	-	14,569	15,827	18,722	20,301	23,251	60,860	105,027	70,745	59,598	34,430	28,519	20,234	472,083	0
2,171,230	1,582,179	1,171,917	467,959	302,644	12,381,036	-	168,415	139,413	163,967	190,385	402,353	1,405,354	1,930,229	1,415,513	1,031,698	763,772	305,068	197,289	8,113,458	(161)
10,194	8,421	4,611	3,352	2,450	69,113	-	1,723	1,492	1,543	1,912	2,892	7,963	9,090	6,653	5,490	3,006	2,185	1,597	45,545	(2)
93,517	(3)	(285)	-	6	223,630	-	-	-	-	-	-	-	-	-	-	-	-	-	-	
3,587,547	2,639,912	1,922,498	931,883	685,159	21,249,582	-	409,902	334,645	415,111	459,747	695,180	2,222,730	3,132,045	2,283,443	1,690,812	1,235,072	591,509	408,710	13,878,908	
-	-	-	-	-	-	-	409,902	334,645	415,111	459,747	695,180	2,222,730	3,132,045	2,283,443	1,690,812	1,235,072	591,509	408,710	13,878,908	

Company code	Business area	Rate Category	Business Partner			Price Block-Number	Price|Fiscal year/period	Period 10 2016	Period 11 2016
Kentucky / Mid States	Kentucky	KY-IND -GEN SERVICE INTERRUPTIBLE	1000659593	OLD HICKORY CLAY CO	Total Vol@MCF	#	0.00000000	2,846	2,064
Kentucky / Mid States	Kentucky	KY-IND -GEN SERVICE INTERRUPTIBLE	1000659593	OLD HICKORY CLAY CO	Commodity Charge	1	0.07900000	$ 2,247.95	$ 1,068.16
Kentucky / Mid States	Kentucky	KY-IND -GEN SERVICE INTERRUPTIBLE	1000659593	OLD HICKORY CLAY CO	Commodity Charge	1	0.08500000		$ 604.95
Kentucky / Mid States	Kentucky	KY-IND -GEN SERVICE INTERRUPTIBLE	1000728726	BOYLE BLOCK CO #2	Total Vol@MCF	#	0.00000000	1	15
Kentucky / Mid States	Kentucky	KY-IND -GEN SERVICE INTERRUPTIBLE	1000728726	BOYLE BLOCK CO #2	Commodity Charge	1	0.07900000	$ 0.63	$ 12.21
Kentucky / Mid States	Kentucky	KY-IND -GEN SERVICE INTERRUPTIBLE	1000728726	BOYLE BLOCK CO #2	Commodity Charge	1	0.08500000		
Kentucky / Mid States	Kentucky	KY-IND -GEN SERVICE INTERRUPTIBLE	1000847384	O M U	Total Vol@MCF	#	0.00000000	35,027	11,031
Kentucky / Mid States	Kentucky	KY-IND -GEN SERVICE INTERRUPTIBLE	1000847384	O M U	Commodity Charge	1	0.07900000	$ 21,555.15	$ 6,009.53
Kentucky / Mid States	Kentucky	KY-IND -GEN SERVICE INTERRUPTIBLE	1000847384	O M U	Commodity Charge	1	0.08500000		$ 2,910.40
Kentucky / Mid States	Kentucky	KY-IND -GEN SERVICE INTERRUPTIBLE	1000847384	O M U	Commodity Charge	2	0.05300000	$ 4,103.26	
Kentucky / Mid States	Kentucky	KY-IND -GEN SERVICE INTERRUPTIBLE	1000847384	O M U	Commodity Charge	2	0.06405000		
Kentucky / Mid States	Kentucky	KY-IND -GEN SERVICE INTERRUPTIBLE	1000918796	L THORN	Total Vol@MCF	#	0.00000000		
Kentucky / Mid States	Kentucky	KY-IND -GEN SERVICE INTERRUPTIBLE	1000918796	L THORN	Commodity Charge	1	0.08500000		
Kentucky / Mid States	Kentucky	KY-IND -GEN SERVICE INTERRUPTIBLE	1001156138	CHARLES DEWEESE	Total Vol@MCF	#	0.00000000		3,311
Kentucky / Mid States	Kentucky	KY-IND -GEN SERVICE INTERRUPTIBLE	1001156138	CHARLES DEWEESE	Commodity Charge	1	0.07900000	$ 0.00	$ 2,615.69
Kentucky / Mid States	Kentucky	KY-IND -GEN SERVICE INTERRUPTIBLE	1001156138	CHARLES DEWEESE	Commodity Charge	1	0.08500000		
Kentucky / Mid States	Kentucky	KY-IND -GEN SERVICE INTERRUPTIBLE	2001410267	RENZO CONSTRUCTION	Total Vol@MCF	#	0.00000000		
Kentucky / Mid States	Kentucky	KY-IND -GEN SERVICE INTERRUPTIBLE	2001410267	RENZO CONSTRUCTION	Commodity Charge	1	0.07900000		
Kentucky / Mid States	Kentucky	KY-IND -GEN SERVICE INTERRUPTIBLE	2001410267	RENZO CONSTRUCTION	Commodity Charge	1	0.08500000		
Kentucky / Mid States	Kentucky	KY-IND -GEN SERVICE INTERRUPTIBLE	2001651799	GOODALL APARTMENTS	Total Vol@MCF	#	0.00000000		
Kentucky / Mid States	Kentucky	KY-IND -GEN SERVICE INTERRUPTIBLE	2001651799	GOODALL APARTMENTS	Commodity Charge	1	0.08500000		
Kentucky / Mid States	Kentucky	KY-IND -GEN SERVICE INTERRUPTIBLE	**Result**		**Total Vol@MCF**			**37,873**	**16,421**
Kentucky / Mid States	Kentucky	KY-IND -GEN SERVICE INTERRUPTIBLE	**Result**		**Commodity Charge**			**$ 27,906.99**	**$ 13,220.94**
Overall Result					**Total Vol@MCF**			**37,873**	**16,421**
Overall Result					**Commodity Charge**			**$ 27,906.99**	**$ 13,220.94**

Period 12 2016	Period 01 2017	Period 02 2017	Period 03 2017	Period 04 2017	Period 05 2017	Period 06 2017	Period 07 2017	Period 08 2017	Period 09 2017	Overall Result
1,588	1,363	1,045	1,094	1,316	1,960	671	1,933	1,856	1,898	19,633
										$ 3,316.11
$ 1,349.72	$ 1,158.38	$ 888.34	$ 929.82	$ 1,118.18	$ 1,666.09	$ 569.93	$ 1,642.97	$ 1,577.86	$ 1,613.47	$ 13,119.71
26	24	31	65	61	95	68				387
$ 5.39										$ 18.23
$ 16.55	$ 20.13	$ 26.10	$ 55.27	$ 52.03	$ 81.03	$ 57.83				$ 308.94
19,795		13,847	16,412	25,236	11,164	5,499		10,894	5,094	153,799
										$ 27,564.68
$ 12,750.00		$ 11,599.95	$ 12,750.00	$ 21,450.60	$ 9,489.40	$ 4,674.15		$ 9,259.90	$ 4,329.90	$ 89,214.30
										$ 4,103.26
$ 3,071.20			$ 904.39							$ 3,975.59
						18	54	22	14	108
						$ 15.52	$ 45.54	$ 18.59	$ 11.77	$ 91.42
1,192	3,876	1,902	2,183	1,812	1,009	776	2,970	2,195	2,061	23,287
$ 304.15										$ 2,919.84
$ 685.95	$ 3,294.60	$ 1,616.70	$ 1,855.55	$ 1,540.20	$ 857.65	$ 659.60	$ 2,524.50	$ 1,865.75	$ 1,751.85	$ 16,652.35
					75					75
					$ 1.26					$ 1.26
					$ 62.41					$ 62.41
						17	23	14	19	74
						$ 14.79	$ 19.89	$ 11.56	$ 16.41	$ 62.65
22,601	5,262	16,625	19,754	28,425	14,303	7,049	4,980	14,981	9,086	197,361
$ 18,182.96	$ 4,473.11	$ 14,131.09	$ 16,495.03	$ 24,161.01	$ 12,157.84	$ 5,991.82	$ 4,232.90	$ 12,733.66	$ 7,723.40	$ 161,410.75
22,601	5,262	16,625	19,754	28,425	14,303	7,049	4,980	14,981	9,086	197,361
$ 18,182.96	$ 4,473.11	$ 14,131.09	$ 16,495.03	$ 24,161.01	$ 12,157.84	$ 5,991.82	$ 4,232.90	$ 12,733.66	$ 7,723.40	$ 161,410.75

Company code	Business area	Rate Category	Oracle Journal Descr	Oracle GL Journal So	Oracle Account type		Fiscal year/period	Period 01 2017	Period 04 2017	Period 05 2017	Period 08 2017	Overall Result
Kentucky / Mid States	Kentucky	Not assigned	DSM Incentive KY 2016	SPREADSHEET	S	S	Total Vol@MCF		0			0
Kentucky / Mid States	Kentucky	Not assigned	DSM Incentive KY 2016	SPREADSHEET	S	S	Base Charge Count					
Kentucky / Mid States	Kentucky	Not assigned	Journal Import 42896885:	SPREADSHEET	S	S	Total Vol@MCF	2,735				2,735
Kentucky / Mid States	Kentucky	Not assigned	Journal Import 42896885:	SPREADSHEET	S	S	Base Charge Count					
Kentucky / Mid States	Kentucky	Not assigned	Journal Import 44454601:	SPREADSHEET	S	S	Total Vol@MCF				244,269	244,269
Kentucky / Mid States	Kentucky	Not assigned	Journal Import 44454601:	SPREADSHEET	S	S	Base Charge Count					
Kentucky / Mid States	Kentucky	Not assigned	KY DSM Adj entry for 2016	SPREADSHEET	S	S	Total Vol@MCF			0		0
Kentucky / Mid States	Kentucky	Not assigned	KY DSM Adj entry for 2016	SPREADSHEET	S	S	Base Charge Count					
Kentucky / Mid States	Kentucky	Not assigned	**Result**				**Total Vol@MCF**	2,735	0	0	244,269	247,004
Kentucky / Mid States	Kentucky	Not assigned	**Result**				**Base Charge Count**					
Overall Result							**Total Vol@MCF**	2,735	0	0	244,269	247,004
Overall Result							**Base Charge Count**					

SAP TJUR Code	Town	District	SAP TJUR Description	WS
210054414600011	LAWRENCEBURG	ANDERSON COUNTY SCHOOL DISTRICT	KY, ANDERSON, LAWRENCEBURG, ANDERSON COUNTY SCHOOL DISTRICT	LEXINGTON
210050000000011	UNINCORP	ANDERSON COUNTY SCHOOL DISTRICT	KY, ANDERSON, UNINCORP, ANDERSON COUNTY SCHOOL DISTRICT	LEXINGTON
210091349200113	CAVE CITY	CAVERNA INDEPENDENT SCHOOL DISTRICT	KY, BARREN, CAVE CITY, CAVERNA INDEPENDENT SCHOOL DISTRICT	NASHVILLE
210093111400021	GLASGOW	BARREN COUNTY SCHOOL DISTRICT	KY, BARREN, GLASGOW, BARREN COUNTY SCHOOL DISTRICT	NASHVILLE
210093111400197	GLASGOW	GLASGOW INDEPENDENT SCHOOL DISTRICT	KY, BARREN, GLASGOW, GLASGOW INDEPENDENT SCHOOL DISTRICT	NASHVILLE
210095923200021	PARK CITY	BARREN COUNTY SCHOOL DISTRICT	KY, BARREN, PARK CITY, BARREN COUNTY SCHOOL DISTRICT	NASHVILLE
210090000000021	UNINCORP	BARREN COUNTY SCHOOL DISTRICT	KY, BARREN, UNINCORP, BARREN COUNTY SCHOOL DISTRICT	NASHVILLE
210211988200051	DANVILLE	BOYLE COUNTY SCHOOL DISTRICT	KY, BOYLE, DANVILLE, BOYLE COUNTY SCHOOL DISTRICT	LEXINGTON
210211988200143	DANVILLE	DANVILLE INDEPENDENT SCHOOL DISTRICT	KY, BOYLE, DANVILLE, DANVILLE INDEPENDENT SCHOOL DISTRICT	LEXINGTON
210214133800051	JUNCTION CITY	BOYLE COUNTY SCHOOL DISTRICT	KY, BOYLE, JUNCTION CITY, BOYLE COUNTY SCHOOL DISTRICT	LEXINGTON
210216025800051	PERRYVILLE	BOYLE COUNTY SCHOOL DISTRICT	KY, BOYLE, PERRYVILLE, BOYLE COUNTY SCHOOL DISTRICT	LEXINGTON
210210000000051	UNINCORP	BOYLE COUNTY SCHOOL DISTRICT	KY, BOYLE, UNINCORP, BOYLE COUNTY SCHOOL DISTRICT	LEXINGTON
210271590400132	CLOVERPORT	CLOVERPORT INDEPENDENT SCHOOL	KY, BRECKINRIDGE, CLOVERPORT, CLOVERPORT INDEPENDENT SCHOOL	EVANSVILLE
210273455200065	HARDINSBURG	BRECKINRIDGE COUNTY SCHOOL DI	KY, BRECKINRIDGE, HARDINSBURG, BRECKINRIDGE COUNTY SCHOOL DI	EVANSVILLE
210270000000065	UNINCORP	BRECKINRIDGE COUNTY SCHOOL DISTR	KY, BRECKINRIDGE, UNINCORP, BRECKINRIDGE COUNTY SCHOOL DISTR	EVANSVILLE
210332908000081	FREDONIA	CALDWELL COUNTY SCHOOL DISTRICT	KY, CALDWELL, FREDONIA, CALDWELL COUNTY SCHOOL DISTRICT	PADUCAH
210336313800081	PRINCETON	CALDWELL COUNTY SCHOOL DISTRICT	KY, CALDWELL, PRINCETON, CALDWELL COUNTY SCHOOL DISTRICT	PADUCAH
210330000000081	UNINCORP	CALDWELL COUNTY SCHOOL DISTRICT	KY, CALDWELL, UNINCORP, CALDWELL COUNTY SCHOOL DISTRICT	PADUCAH
210471865800115	CROFTON	CHRISTIAN COUNTY SCHOOL DISTRICT	KY, CHRISTIAN, CROFTON, CHRISTIAN COUNTY SCHOOL DISTRICT	PADUCAH
210473791800115	HOPKINSVILLE	CHRISTIAN COUNTY SCHOOL DISTRIC	KY, CHRISTIAN, HOPKINSVILLE, CHRISTIAN COUNTY SCHOOL DISTRIC	PADUCAH
210470000000115	UNINCORP	CHRISTIAN COUNTY SCHOOL DISTRICT	KY, CHRISTIAN, UNINCORP, CHRISTIAN COUNTY SCHOOL DISTRICT	PADUCAH
210555003400135	MARION	CRITTENDEN COUNTY SCHOOL DISTRICT	KY, CRITTENDEN, MARION, CRITTENDEN COUNTY SCHOOL DISTRICT	PADUCAH
210550000000135	UNINCORP	CRITTENDEN COUNTY SCHOOL DISTRICT	KY, CRITTENDEN, UNINCORP, CRITTENDEN COUNTY SCHOOL DISTRICT	PADUCAH
210595052000146	MASONVILLE	DAVIESS COUNTY SCHOOL DISTRICT	KY, DAVIESS, MASONVILLE, DAVIESS COUNTY SCHOOL DISTRICT	EVANSVILLE
210595862000146	OWENSBORO	DAVIESS COUNTY SCHOOL DISTRICT	KY, DAVIESS, OWENSBORO, DAVIESS COUNTY SCHOOL DISTRICT	EVANSVILLE
210595862000472	OWENSBORO	OWENSBORO INDEPENDENT SCHOOL DISTRIC	KY, DAVIESS, OWENSBORO, OWENSBORO INDEPENDENT SCHOOL DISTRIC	EVANSVILLE
210590000000146	UNINCORP	DAVIESS COUNTY SCHOOL DISTRICT	KY, DAVIESS, UNINCORP, DAVIESS COUNTY SCHOOL DISTRICT	EVANSVILLE
210590000000472	UNINCORP	OWENSBORO INDEPENDENT SCHOOL DISTRICT	KY, DAVIESS, UNINCORP, OWENSBORO INDEPENDENT SCHOOL DISTRICT	EVANSVILLE
210598283000146	WHITESVILLE	DAVIESS COUNTY SCHOOL DISTRICT	KY, DAVIESS, WHITESVILLE, DAVIESS COUNTY SCHOOL DISTRICT	EVANSVILLE
210610000000151	UNINCORP	EDMONSON COUNTY SCHOOL DISTRICT	KY, EDMONSON, UNINCORP, EDMONSON COUNTY SCHOOL DISTRICT	NASHVILLE
210732890000181	FRANKFORT	FRANKLIN COUNTY SCHOOL DISTRICT	KY, FRANKLIN, FRANKFORT, FRANKLIN COUNTY SCHOOL DISTRICT	LEXINGTON
210730000000181	UNINCORP	FRANKLIN COUNTY SCHOOL DISTRICT	KY, FRANKLIN, UNINCORP, FRANKLIN COUNTY SCHOOL DISTRICT	LEXINGTON
210794384000195	LANCASTER	GARRARD COUNTY SCHOOL DISTRICT	KY, GARRARD, LANCASTER, GARRARD COUNTY SCHOOL DISTRICT	LEXINGTON
210790000000195	UNINCORP	GARRARD COUNTY SCHOOL DISTRICT	KY, GARRARD, UNINCORP, GARRARD COUNTY SCHOOL DISTRICT	LEXINGTON
210835089800205	MAYFIELD	GRAVES COUNTY SCHOOL DISTRICT	KY, GRAVES, MAYFIELD, GRAVES COUNTY SCHOOL DISTRICT	PADUCAH
210835089800392	MAYFIELD	MAYFIELD INDEPENDENT SCHOOL DISTRICT	KY, GRAVES, MAYFIELD, MAYFIELD INDEPENDENT SCHOOL DISTRICT	PADUCAH
210830000000205	UNINCORP	GRAVES COUNTY SCHOOL DISTRICT	KY, GRAVES, UNINCORP, GRAVES COUNTY SCHOOL DISTRICT	PADUCAH
210838083200205	WATER VALLEY	GRAVES COUNTY SCHOOL DISTRICT	KY, GRAVES, WATER VALLEY, GRAVES COUNTY SCHOOL DISTRICT	PADUCAH
210838385600205	WINGO	GRAVES COUNTY SCHOOL DISTRICT	KY, GRAVES, WINGO, GRAVES COUNTY SCHOOL DISTRICT	PADUCAH
210873296800215	GREENSBURG	GREEN COUNTY SCHOOL DISTRICT	KY, GREEN, GREENSBURG, GREEN COUNTY SCHOOL DISTRICT	LEXINGTON
210870000000215	UNINCORP	GREEN COUNTY SCHOOL DISTRICT	KY, GREEN, UNINCORP, GREEN COUNTY SCHOOL DISTRICT	LEXINGTON
210913520000225	HAWESVILLE	HANCOCK COUNTY SCHOOL DISTRICT	KY, HANCOCK, HAWESVILLE, HANCOCK COUNTY SCHOOL DISTRICT	EVANSVILLE
210910000000225	UNINCORP	HANCOCK COUNTY SCHOOL DISTRICT	KY, HANCOCK, UNINCORP, HANCOCK COUNTY SCHOOL DISTRICT	EVANSVILLE
210993800800113	HORSE CAVE	CAVERNA INDEPENDENT SCHOOL DISTRICT	KY, HART, HORSE CAVE, CAVERNA INDEPENDENT SCHOOL DISTRICT	NASHVILLE
210995457000245	MUNFORDVILLE	HART COUNTY SCHOOL DISTRICT	KY, HART, MUNFORDVILLE, HART COUNTY SCHOOL DISTRICT	NASHVILLE
210990000000113	UNINCORP	CAVERNA INDEPENDENT SCHOOL DISTRICT	KY, HART, UNINCORP, CAVERNA INDEPENDENT SCHOOL DISTRICT	NASHVILLE
210990000000245	UNINCORP	HART COUNTY SCHOOL DISTRICT	KY, HART, UNINCORP, HART COUNTY SCHOOL DISTRICT	NASHVILLE
211016587400251	ROBARDS	HENDERSON COUNTY SCHOOL DISTRICT	KY, HENDERSON, ROBARDS, HENDERSON COUNTY SCHOOL DISTRICT	EVANSVILLE
211010000000251	UNINCORP	HENDERSON COUNTY SCHOOL DISTRICT	KY, HENDERSON, UNINCORP, HENDERSON COUNTY SCHOOL DISTRICT	EVANSVILLE
211072022400146	DAWSON SPRINGS	DAWSON SPRINGS INDEPENDENT SCHO	KY, HOPKINS, DAWSON SPRINGS, DAWSON SPRINGS INDEPENDENT SCHO	PADUCAH
211072323000265	EARLINGTON	HOPKINS COUNTY SCHOOL DISTRICT	KY, HOPKINS, EARLINGTON, HOPKINS COUNTY SCHOOL DISTRICT	PADUCAH
211073439000265	HANSON	HOPKINS COUNTY SCHOOL DISTRICT	KY, HOPKINS, HANSON, HOPKINS COUNTY SCHOOL DISTRICT	EVANSVILLE
211074936800265	MADISONVILLE	HOPKINS COUNTY SCHOOL DISTRICT	KY, HOPKINS, MADISONVILLE, HOPKINS COUNTY SCHOOL DISTRICT	PADUCAH
211075361600265	MORTONS GAP	HOPKINS COUNTY SCHOOL DISTRICT	KY, HOPKINS, MORTONS GAP, HOPKINS COUNTY SCHOOL DISTRICT	PADUCAH
211075691000265	NORTONVILLE	HOPKINS COUNTY SCHOOL DISTRICT	KY, HOPKINS, NORTONVILLE, HOPKINS COUNTY SCHOOL DISTRICT	PADUCAH
211076771000265	SAINT CHARLES	HOPKINS COUNTY SCHOOL DISTRICT	KY, HOPKINS, SAINT CHARLES, HOPKINS COUNTY SCHOOL DISTRICT	PADUCAH
211070000000265	UNINCORP	HOPKINS COUNTY SCHOOL DISTRICT	KY, HOPKINS, UNINCORP, HOPKINS COUNTY SCHOOL DISTRICT	PADUCAH
211373883600341	HUSTONVILLE	LINCOLN COUNTY SCHOOL DISTRICT	KY, LINCOLN, HUSTONVILLE, LINCOLN COUNTY SCHOOL DISTRICT	LEXINGTON
211377311000341	STANFORD	LINCOLN COUNTY SCHOOL DISTRICT	KY, LINCOLN, STANFORD, LINCOLN COUNTY SCHOOL DISTRICT	LEXINGTON
211370000000341	UNINCORP	LINCOLN COUNTY SCHOOL DISTRICT	KY, LINCOLN, UNINCORP, LINCOLN COUNTY SCHOOL DISTRICT	LEXINGTON
211393221200345	GRAND RIVERS	LIVINGSTON COUNTY SCHOOL DISTR	KY, LIVINGSTON, GRAND RIVERS, LIVINGSTON COUNTY SCHOOL DISTR	PADUCAH
211390000000345	UNINCORP	LIVINGSTON COUNTY SCHOOL DISTRICT	KY, LIVINGSTON, UNINCORP, LIVINGSTON COUNTY SCHOOL DISTRICT	PADUCAH
211410029800351	ADAIRVILLE	LOGAN COUNTY SCHOOL DISTRICT	KY, LOGAN, ADAIRVILLE, LOGAN COUNTY SCHOOL DISTRICT	NASHVILLE
211410263800351	AUBURN	LOGAN COUNTY SCHOOL DISTRICT	KY, LOGAN, AUBURN, LOGAN COUNTY SCHOOL DISTRICT	NASHVILLE
211416751200523	RUSSELLVILLE	RUSSELLVILLE INDEPENDENT SCHOOL DIS	KY, LOGAN, RUSSELLVILLE, RUSSELLVILLE INDEPENDENT SCHOOL DIS	NASHVILLE
211410000000351	UNINCORP	LOGAN COUNTY SCHOOL DISTRICT	KY, LOGAN, UNINCORP, LOGAN COUNTY SCHOOL DISTRICT	NASHVILLE
211432382400361	EDDYVILLE	LYON COUNTY SCHOOL DISTRICT	KY, LYON, EDDYVILLE, LYON COUNTY SCHOOL DISTRICT	PADUCAH
211430000000361	UNINCORP	LYON COUNTY SCHOOL DISTRICT	KY, LYON, UNINCORP, LYON COUNTY SCHOOL DISTRICT	PADUCAH
211554434400375	LEBANON	MARION COUNTY SCHOOL DISTRICT	KY, MARION, LEBANON, MARION COUNTY SCHOOL DISTRICT	LEXINGTON
211550000000375	UNINCORP	MARION COUNTY SCHOOL DISTRICT	KY, MARION, UNINCORP, MARION COUNTY SCHOOL DISTRICT	LEXINGTON
211571201600381	CALVERT CITY	MARSHALL COUNTY SCHOOL DISTRICT	KY, MARSHALL, CALVERT CITY, MARSHALL COUNTY SCHOOL DISTRICT	PADUCAH
211570000000381	UNINCORP	MARSHALL COUNTY SCHOOL DISTRICT	KY, MARSHALL, UNINCORP, MARSHALL COUNTY SCHOOL DISTRICT	PADUCAH
211455883600395	PADUCAH	MCCRACKEN COUNTY SCHOOL DISTRICT	KY, MCCRACKEN, PADUCAH, MCCRACKEN COUNTY SCHOOL DISTRICT	PADUCAH
211455883600476	PADUCAH	PADUCAH INDEPENDENT SCHOOL DISTRICT	KY, MCCRACKEN, PADUCAH, PADUCAH INDEPENDENT SCHOOL DISTRICT	PADUCAH
211456463200395	REIDLAND	MCCRACKEN COUNTY SCHOOL DISTRICT	KY, MCCRACKEN, REIDLAND, MCCRACKEN COUNTY SCHOOL DISTRICT	PADUCAH
211450000000395	UNINCORP	MCCRACKEN COUNTY SCHOOL DISTRICT	KY, MCCRACKEN, UNINCORP, MCCRACKEN COUNTY SCHOOL DISTRICT	PADUCAH
211491185400405	CALHOUN	MCLEAN COUNTY SCHOOL DISTRICT	KY, MCLEAN, CALHOUN, MCLEAN COUNTY SCHOOL DISTRICT	EVANSVILLE
211494706200405	LIVERMORE	MCLEAN COUNTY SCHOOL DISTRICT	KY, MCLEAN, LIVERMORE, MCLEAN COUNTY SCHOOL DISTRICT	EVANSVILLE
211496763800405	SACRAMENTO	MCLEAN COUNTY SCHOOL DISTRICT	KY, MCLEAN, SACRAMENTO, MCLEAN COUNTY SCHOOL DISTRICT	PADUCAH
211490000000405	UNINCORP	MCLEAN COUNTY SCHOOL DISTRICT	KY, MCLEAN, UNINCORP, MCLEAN COUNTY SCHOOL DISTRICT	EVANSVILLE
211671104400072	BURGIN	BURGIN INDEPENDENT SCHOOL DISTRICT	KY, MERCER, BURGIN, BURGIN INDEPENDENT SCHOOL DISTRICT	LEXINGTON
211673496600421	HARRODSBURG	MERCER COUNTY SCHOOL DISTRICT	KY, MERCER, HARRODSBURG, MERCER COUNTY SCHOOL DISTRICT	LEXINGTON
211670000000421	UNINCORP	MERCER COUNTY SCHOOL DISTRICT	KY, MERCER, UNINCORP, MERCER COUNTY SCHOOL DISTRICT	LEXINGTON
211770940600445	BREMEN	MUHLENBERG COUNTY SCHOOL DISTRICT	KY, MUHLENBERG, BREMEN, MUHLENBERG COUNTY SCHOOL DISTRICT	PADUCAH
211771397800445	CENTRAL CITY	MUHLENBERG COUNTY SCHOOL DISTR	KY, MUHLENBERG, CENTRAL CITY, MUHLENBERG COUNTY SCHOOL DISTR	PADUCAH
211773302200445	GREENVILLE	MUHLENBERG COUNTY SCHOOL DISTRIC	KY, MUHLENBERG, GREENVILLE, MUHLENBERG COUNTY SCHOOL DISTRIC	PADUCAH
211776265200445	POWDERLY	MUHLENBERG COUNTY SCHOOL DISTRICT	KY, MUHLENBERG, POWDERLY, MUHLENBERG COUNTY SCHOOL DISTRICT	PADUCAH
211770000000445	UNINCORP	MUHLENBERG COUNTY SCHOOL DISTRICT	KY, MUHLENBERG, UNINCORP, MUHLENBERG COUNTY SCHOOL DISTRICT	PADUCAH
211830465400461	BEAVER DAM	OHIO COUNTY SCHOOL DISTRICT	KY, OHIO, BEAVER DAM, OHIO COUNTY SCHOOL DISTRICT	EVANSVILLE
211832827000461	FORDSVILLE	OHIO COUNTY SCHOOL DISTRICT	KY, OHIO, FORDSVILLE, OHIO COUNTY SCHOOL DISTRICT	EVANSVILLE
211833502000461	HARTFORD	OHIO COUNTY SCHOOL DISTRICT	KY, OHIO, HARTFORD, OHIO COUNTY SCHOOL DISTRICT	EVANSVILLE
211830000000461	UNINCORP	OHIO COUNTY SCHOOL DISTRICT	KY, OHIO, UNINCORP, OHIO COUNTY SCHOOL DISTRICT	EVANSVILLE
212117005000531	SHELBYVILLE	SHELBY COUNTY SCHOOL DISTRICT	KY, SHELBY, SHELBYVILLE, SHELBY COUNTY SCHOOL DISTRICT	LOUISVILLE
212110000000531	UNINCORP	SHELBY COUNTY SCHOOL DISTRICT	KY, SHELBY, UNINCORP, SHELBY COUNTY SCHOOL DISTRICT	LOUISVILLE
212132891800535	FRANKLIN	SIMPSON COUNTY SCHOOL DISTRICT	KY, SIMPSON, FRANKLIN, SIMPSON COUNTY SCHOOL DISTRICT	NASHVILLE
212130000000535	UNINCORP	SIMPSON COUNTY SCHOOL DISTRICT	KY, SIMPSON, UNINCORP, SIMPSON COUNTY SCHOOL DISTRICT	NASHVILLE
212171216000092	CAMPBELLSVILLE	CAMPBELLSVILLE INDEPENDENT SCHOO	KY, TAYLOR, CAMPBELLSVILLE, CAMPBELLSVILLE INDEPENDENT SCHOO	LEXINGTON
212171216000545	CAMPBELLSVILLE	TAYLOR COUNTY SCHOOL DISTRICT	KY, TAYLOR, CAMPBELLSVILLE, TAYLOR COUNTY SCHOOL DISTRICT	LEXINGTON
212170000000092	UNINCORP	CAMPBELLSVILLE INDEPENDENT SCHOOL DIST	KY, TAYLOR, UNINCORP, CAMPBELLSVILLE INDEPENDENT SCHOOL DIST	LEXINGTON
212170000000545	UNINCORP	TAYLOR COUNTY SCHOOL DISTRICT	KY, TAYLOR, UNINCORP, TAYLOR COUNTY SCHOOL DISTRICT	LEXINGTON
212192440000551	ELKTON	TODD COUNTY SCHOOL DISTRICT	KY, TODD, ELKTON, TODD COUNTY SCHOOL DISTRICT	PADUCAH
212190000000551	UNINCORP	TODD COUNTY SCHOOL DISTRICT	KY, TODD, UNINCORP, TODD COUNTY SCHOOL DISTRICT	PADUCAH

212211169200555	CADIZ	TRIGG COUNTY SCHOOL DISTRICT	KY, TRIGG, CADIZ, TRIGG COUNTY SCHOOL DISTRICT	PADUCAH
212210000000555	UNINCORP	TRIGG COUNTY SCHOOL DISTRICT	KY, TRIGG, UNINCORP, TRIGG COUNTY SCHOOL DISTRICT	PADUCAH
212270890200042	BOWLING GREEN	BOWLING GREEN INDEPENDENT SCHOOL	KY, WARREN, BOWLING GREEN, BOWLING GREEN INDEPENDENT SCHOOL	NASHVILLE
212270890200571	BOWLING GREEN	WARREN COUNTY SCHOOL DISTRICT	KY, WARREN, BOWLING GREEN, WARREN COUNTY SCHOOL DISTRICT	NASHVILLE
212275714400571	OAKLAND	WARREN COUNTY SCHOOL DISTRICT	KY, WARREN, OAKLAND, WARREN COUNTY SCHOOL DISTRICT	NASHVILLE
212276186000571	PLUM SPRINGS	WARREN COUNTY SCHOOL DISTRICT	KY, WARREN, PLUM SPRINGS, WARREN COUNTY SCHOOL DISTRICT	NASHVILLE
212277145400571	SMITHS GROVE	WARREN COUNTY SCHOOL DISTRICT	KY, WARREN, SMITHS GROVE, WARREN COUNTY SCHOOL DISTRICT	NASHVILLE
212270000000571	UNINCORP	WARREN COUNTY SCHOOL DISTRICT	KY, WARREN, UNINCORP, WARREN COUNTY SCHOOL DISTRICT	NASHVILLE
212278441400571	WOODBURN	WARREN COUNTY SCHOOL DISTRICT	KY, WARREN, WOODBURN, WARREN COUNTY SCHOOL DISTRICT	NASHVILLE
212297266000575	SPRINGFIELD	WASHINGTON COUNTY SCHOOL DISTRI	KY, WASHINGTON, SPRINGFIELD, WASHINGTON COUNTY SCHOOL DISTRI	LEXINGTON
212280000000575	UNINCORP	WASHINGTON COUNTY SCHOOL DISTRICT	KY, WASHINGTON, UNINCORP, WASHINGTON COUNTY SCHOOL DISTRICT	LEXINGTON
212332168200585	DIXON	WEBSTER COUNTY SCHOOL DISTRICT	KY, WEBSTER, DIXON, WEBSTER COUNTY SCHOOL DISTRICT	EVANSVILLE
212336922200585	SEBREE	WEBSTER COUNTY SCHOOL DISTRICT	KY, WEBSTER, SEBREE, WEBSTER COUNTY SCHOOL DISTRICT	EVANSVILLE
212337113000585	SLAUGHTERS	WEBSTER COUNTY SCHOOL DISTRICT	KY, WEBSTER, SLAUGHTERS, WEBSTER COUNTY SCHOOL DISTRICT	EVANSVILLE
212330000000585	UNINCORP	WEBSTER COUNTY SCHOOL DISTRICT	KY, WEBSTER, UNINCORP, WEBSTER COUNTY SCHOOL DISTRICT	EVANSVILLE
210473791800115	HOPKINSVILLE	CHRISTIAN COUNTY SCHOOL DISTRIC	KY, CHRISTIAN, HOPKINSVILLE, CHRISTIAN COUNTY SCHOOL DISTRIC	PADUCAH
212297266000575	SPRINGFIELD	WASHINGTON COUNTY SCHOOL DISTRI	KY, WASHINGTON, SPRINGFIELD, WASHINGTON COUNTY SCHOOL DISTRI	LEXINGTON
210054414600011	LAWRENCEBURG	ANDERSON COUNTY SCHOOL DISTRICT	KY, ANDERSON, LAWRENCEBURG, ANDERSON COUNTY SCHOOL DISTRICT	LEXINGTON
210050000000011	UNINCORP	ANDERSON COUNTY SCHOOL DISTRICT	KY, ANDERSON, UNINCORP, ANDERSON COUNTY SCHOOL DISTRICT	LEXINGTON
210091349200113	CAVE CITY	CAVERNA INDEPENDENT SCHOOL DISTRICT	KY, BARREN, CAVE CITY, CAVERNA INDEPENDENT SCHOOL DISTRICT	NASHVILLE
210093111400021	GLASGOW	BARREN COUNTY SCHOOL DISTRICT	KY, BARREN, GLASGOW, BARREN COUNTY SCHOOL DISTRICT	NASHVILLE
210093111400197	GLASGOW	GLASGOW INDEPENDENT SCHOOL DISTRICT	KY, BARREN, GLASGOW, GLASGOW INDEPENDENT SCHOOL DISTRICT	NASHVILLE
210095923200021	PARK CITY	BARREN COUNTY SCHOOL DISTRICT	KY, BARREN, PARK CITY, BARREN COUNTY SCHOOL DISTRICT	NASHVILLE
210090000000021	UNINCORP	BARREN COUNTY SCHOOL DISTRICT	KY, BARREN, UNINCORP, BARREN COUNTY SCHOOL DISTRICT	NASHVILLE
210090000000113	UNINCORP	CAVERNA INDEPENDENT SCHOOL DISTRICT	KY, BARREN, UNINCORP, CAVERNA INDEPENDENT SCHOOL DISTRICT	NASHVILLE
210090000000197	UNINCORP	GLASGOW INDEPENDENT SCHOOL DISTRICT	KY, BARREN, UNINCORP, GLASGOW INDEPENDENT SCHOOL DISTRICT	NASHVILLE
210211998200051	DANVILLE	BOYLE COUNTY SCHOOL DISTRICT	KY, BOYLE, DANVILLE, BOYLE COUNTY SCHOOL DISTRICT	LEXINGTON
210211998200143	DANVILLE	DANVILLE INDEPENDENT SCHOOL DISTRICT	KY, BOYLE, DANVILLE, DANVILLE INDEPENDENT SCHOOL DISTRICT	LEXINGTON
210214133800051	JUNCTION CITY	BOYLE COUNTY SCHOOL DISTRICT	KY, BOYLE, JUNCTION CITY, BOYLE COUNTY SCHOOL DISTRICT	LEXINGTON
210216025800051	PERRYVILLE	BOYLE COUNTY SCHOOL DISTRICT	KY, BOYLE, PERRYVILLE, BOYLE COUNTY SCHOOL DISTRICT	LEXINGTON
210210000000051	UNINCORP	BOYLE COUNTY SCHOOL DISTRICT	KY, BOYLE, UNINCORP, BOYLE COUNTY SCHOOL DISTRICT	LEXINGTON
210271580400132	CLOVERPORT	CLOVERPORT INDEPENDENT SCHOOL	KY, BRECKINRIDGE, CLOVERPORT, CLOVERPORT INDEPENDENT SCHOOL	EVANSVILLE
210273455200065	HARDINSBURG	BRECKINRIDGE COUNTY SCHOOL DI	KY, BRECKINRIDGE, HARDINSBURG, BRECKINRIDGE COUNTY SCHOOL DI	EVANSVILLE
210270000000065	UNINCORP	BRECKINRIDGE COUNTY SCHOOL DISTR	KY, BRECKINRIDGE, UNINCORP, BRECKINRIDGE COUNTY SCHOOL DISTR	EVANSVILLE
210332908000081	FREDONIA	CALDWELL COUNTY SCHOOL DISTRICT	KY, CALDWELL, FREDONIA, CALDWELL COUNTY SCHOOL DISTRICT	PADUCAH
210336313800081	PRINCETON	CALDWELL COUNTY SCHOOL DISTRICT	KY, CALDWELL, PRINCETON, CALDWELL COUNTY SCHOOL DISTRICT	PADUCAH
210330000000081	UNINCORP	CALDWELL COUNTY SCHOOL DISTRICT	KY, CALDWELL, UNINCORP, CALDWELL COUNTY SCHOOL DISTRICT	PADUCAH
210450000000111	UNINCORP	CASEY COUNTY SCHOOL DISTRICT	KY, CASEY, UNINCORP, CASEY COUNTY SCHOOL DISTRICT	LEXINGTON
210471865800115	CROFTON	CHRISTIAN COUNTY SCHOOL DISTRICT	KY, CHRISTIAN, CROFTON, CHRISTIAN COUNTY SCHOOL DISTRICT	PADUCAH
210473791800115	HOPKINSVILLE	CHRISTIAN COUNTY SCHOOL DISTRIC	KY, CHRISTIAN, HOPKINSVILLE, CHRISTIAN COUNTY SCHOOL DISTRIC	PADUCAH
210470000000115	UNINCORP	CHRISTIAN COUNTY SCHOOL DISTRICT	KY, CHRISTIAN, UNINCORP, CHRISTIAN COUNTY SCHOOL DISTRICT	PADUCAH
210556003400135	MARION	CRITTENDEN COUNTY SCHOOL DISTRICT	KY, CRITTENDEN, MARION, CRITTENDEN COUNTY SCHOOL DISTRICT	PADUCAH
210550000000135	UNINCORP	CRITTENDEN COUNTY SCHOOL DISTRICT	KY, CRITTENDEN, UNINCORP, CRITTENDEN COUNTY SCHOOL DISTRICT	PADUCAH
210595052000145	MASONVILLE	DAVIESS COUNTY SCHOOL DISTRICT	KY, DAVIESS, MASONVILLE, DAVIESS COUNTY SCHOOL DISTRICT	EVANSVILLE
210595862000145	OWENSBORO	DAVIESS COUNTY SCHOOL DISTRICT	KY, DAVIESS, OWENSBORO, DAVIESS COUNTY SCHOOL DISTRICT	EVANSVILLE
210595862000472	OWENSBORO	OWENSBORO INDEPENDENT SCHOOL DISTRIC	KY, DAVIESS, OWENSBORO, OWENSBORO INDEPENDENT SCHOOL DISTRIC	EVANSVILLE
210590000000145	UNINCORP	DAVIESS COUNTY SCHOOL DISTRICT	KY, DAVIESS, UNINCORP, DAVIESS COUNTY SCHOOL DISTRICT	EVANSVILLE
210590000000472	UNINCORP	OWENSBORO INDEPENDENT SCHOOL DISTRICT	KY, DAVIESS, UNINCORP, OWENSBORO INDEPENDENT SCHOOL DISTRICT	EVANSVILLE
210598283000145	WHITESVILLE	DAVIESS COUNTY SCHOOL DISTRICT	KY, DAVIESS, WHITESVILLE, DAVIESS COUNTY SCHOOL DISTRICT	EVANSVILLE
210610000000151	UNINCORP	EDMONSON COUNTY SCHOOL DISTRICT	KY, EDMONSON, UNINCORP, EDMONSON COUNTY SCHOOL DISTRICT	NASHVILLE
210732890000181	FRANKFORT	FRANKLIN COUNTY SCHOOL DISTRICT	KY, FRANKLIN, FRANKFORT, FRANKLIN COUNTY SCHOOL DISTRICT	LEXINGTON
210730000000181	UNINCORP	FRANKLIN COUNTY SCHOOL DISTRICT	KY, FRANKLIN, UNINCORP, FRANKLIN COUNTY SCHOOL DISTRICT	LEXINGTON
210794384000195	LANCASTER	GARRARD COUNTY SCHOOL DISTRICT	KY, GARRARD, LANCASTER, GARRARD COUNTY SCHOOL DISTRICT	LEXINGTON
210790000000195	UNINCORP	GARRARD COUNTY SCHOOL DISTRICT	KY, GARRARD, UNINCORP, GARRARD COUNTY SCHOOL DISTRICT	LEXINGTON
210835089800205	MAYFIELD	GRAVES COUNTY SCHOOL DISTRICT	KY, GRAVES, MAYFIELD, GRAVES COUNTY SCHOOL DISTRICT	PADUCAH
210835089800392	MAYFIELD	MAYFIELD INDEPENDENT SCHOOL DISTRICT	KY, GRAVES, MAYFIELD, MAYFIELD INDEPENDENT SCHOOL DISTRICT	PADUCAH
210830000000205	UNINCORP	GRAVES COUNTY SCHOOL DISTRICT	KY, GRAVES, UNINCORP, GRAVES COUNTY SCHOOL DISTRICT	PADUCAH
210838083200205	WATER VALLEY	GRAVES COUNTY SCHOOL DISTRICT	KY, GRAVES, WATER VALLEY, GRAVES COUNTY SCHOOL DISTRICT	PADUCAH
210838385600205	WINGO	GRAVES COUNTY SCHOOL DISTRICT	KY, GRAVES, WINGO, GRAVES COUNTY SCHOOL DISTRICT	PADUCAH
210873298800215	GREENSBURG	GREEN COUNTY SCHOOL DISTRICT	KY, GREEN, GREENSBURG, GREEN COUNTY SCHOOL DISTRICT	LEXINGTON
210870000000215	UNINCORP	GREEN COUNTY SCHOOL DISTRICT	KY, GREEN, UNINCORP, GREEN COUNTY SCHOOL DISTRICT	LEXINGTON
210870000000545	UNINCORP	TAYLOR COUNTY SCHOOL DISTRICT	KY, GREEN, UNINCORP, TAYLOR COUNTY SCHOOL DISTRICT	LEXINGTON
210913520000225	HAWESVILLE	HANCOCK COUNTY SCHOOL DISTRICT	KY, HANCOCK, HAWESVILLE, HANCOCK COUNTY SCHOOL DISTRICT	EVANSVILLE
210910000000225	UNINCORP	HANCOCK COUNTY SCHOOL DISTRICT	KY, HANCOCK, UNINCORP, HANCOCK COUNTY SCHOOL DISTRICT	EVANSVILLE
210993800800113	HORSE CAVE	CAVERNA INDEPENDENT SCHOOL DISTRICT	KY, HART, HORSE CAVE, CAVERNA INDEPENDENT SCHOOL DISTRICT	NASHVILLE
210995457000245	MUNFORDVILLE	HART COUNTY SCHOOL DISTRICT	KY, HART, MUNFORDVILLE, HART COUNTY SCHOOL DISTRICT	NASHVILLE
210990000000113	UNINCORP	CAVERNA INDEPENDENT SCHOOL DISTRICT	KY, HART, UNINCORP, CAVERNA INDEPENDENT SCHOOL DISTRICT	NASHVILLE
210990000000245	UNINCORP	HART COUNTY SCHOOL DISTRICT	KY, HART, UNINCORP, HART COUNTY SCHOOL DISTRICT	NASHVILLE
211013586600251	HENDERSON	HENDERSON COUNTY SCHOOL DISTRICT	KY, HENDERSON, HENDERSON, HENDERSON COUNTY SCHOOL DISTRICT	EVANSVILLE
211016587400251	ROBARDS	HENDERSON COUNTY SCHOOL DISTRICT	KY, HENDERSON, ROBARDS, HENDERSON COUNTY SCHOOL DISTRICT	EVANSVILLE
211010000000251	UNINCORP	HENDERSON COUNTY SCHOOL DISTRICT	KY, HENDERSON, UNINCORP, HENDERSON COUNTY SCHOOL DISTRICT	EVANSVILLE
211072022400146	DAWSON SPRINGS	DAWSON SPRINGS INDEPENDENT SCHO	KY, HOPKINS, DAWSON SPRINGS, DAWSON SPRINGS INDEPENDENT SCHO	PADUCAH
211072022400265	DAWSON SPRINGS	HOPKINS COUNTY SCHOOL DISTRICT	KY, HOPKINS, DAWSON SPRINGS, HOPKINS COUNTY SCHOOL DISTRICT	PADUCAH
211072323000265	EARLINGTON	HOPKINS COUNTY SCHOOL DISTRICT	KY, HOPKINS, EARLINGTON, HOPKINS COUNTY SCHOOL DISTRICT	PADUCAH
211073439000265	HANSON	HOPKINS COUNTY SCHOOL DISTRICT	KY, HOPKINS, HANSON, HOPKINS COUNTY SCHOOL DISTRICT	EVANSVILLE
211074936800265	MADISONVILLE	HOPKINS COUNTY SCHOOL DISTRICT	KY, HOPKINS, MADISONVILLE, HOPKINS COUNTY SCHOOL DISTRICT	PADUCAH
211075361600265	MORTONS GAP	HOPKINS COUNTY SCHOOL DISTRICT	KY, HOPKINS, MORTONS GAP, HOPKINS COUNTY SCHOOL DISTRICT	PADUCAH
211075691000265	NORTONVILLE	HOPKINS COUNTY SCHOOL DISTRICT	KY, HOPKINS, NORTONVILLE, HOPKINS COUNTY SCHOOL DISTRICT	PADUCAH
211076771000265	SAINT CHARLES	HOPKINS COUNTY SCHOOL DISTRICT	KY, HOPKINS, SAINT CHARLES, HOPKINS COUNTY SCHOOL DISTRICT	PADUCAH
211070000000265	UNINCORP	HOPKINS COUNTY SCHOOL DISTRICT	KY, HOPKINS, UNINCORP, HOPKINS COUNTY SCHOOL DISTRICT	PADUCAH
211076272200265	WHITE PLAINS	HOPKINS COUNTY SCHOOL DISTRICT	KY, HOPKINS, WHITE PLAINS, HOPKINS COUNTY SCHOOL DISTRICT	PADUCAH
211114800600275	LOUISVILLE/JEFFERSON COUNTY	JEFFERSON COUNTY	KY, JEFFERSON, LOUISVILLE/JEFFERSON COUNTY, JEFFERSON COUNTY	LOUISVILLE
211110000000275	UNINCORP	JEFFERSON COUNTY SCHOOL DISTRICT	KY, JEFFERSON, UNINCORP, JEFFERSON COUNTY SCHOOL DISTRICT	LOUISVILLE
211373683600341	HUSTONVILLE	LINCOLN COUNTY SCHOOL DISTRICT	KY, LINCOLN, HUSTONVILLE, LINCOLN COUNTY SCHOOL DISTRICT	LEXINGTON
211377311000341	STANFORD	LINCOLN COUNTY SCHOOL DISTRICT	KY, LINCOLN, STANFORD, LINCOLN COUNTY SCHOOL DISTRICT	LEXINGTON
211370000000341	UNINCORP	LINCOLN COUNTY SCHOOL DISTRICT	KY, LINCOLN, UNINCORP, LINCOLN COUNTY SCHOOL DISTRICT	LEXINGTON
211393221200345	GRAND RIVERS	LIVINGSTON COUNTY SCHOOL DISTR	KY, LIVINGSTON, GRAND RIVERS, LIVINGSTON COUNTY SCHOOL DISTR	PADUCAH
211390000000345	UNINCORP	LIVINGSTON COUNTY SCHOOL DISTRICT	KY, LIVINGSTON, UNINCORP, LIVINGSTON COUNTY SCHOOL DISTRICT	PADUCAH
211410029800351	ADAIRVILLE	LOGAN COUNTY SCHOOL DISTRICT	KY, LOGAN, ADAIRVILLE, LOGAN COUNTY SCHOOL DISTRICT	NASHVILLE
211410263800351	AUBURN	LOGAN COUNTY SCHOOL DISTRICT	KY, LOGAN, AUBURN, LOGAN COUNTY SCHOOL DISTRICT	NASHVILLE
211416751200351	RUSSELLVILLE	LOGAN COUNTY SCHOOL DISTRICT	KY, LOGAN, RUSSELLVILLE, LOGAN COUNTY SCHOOL DISTRICT	NASHVILLE
211416751200523	RUSSELLVILLE	RUSSELLVILLE INDEPENDENT SCHOOL DIS	KY, LOGAN, RUSSELLVILLE, RUSSELLVILLE INDEPENDENT SCHOOL DIS	NASHVILLE
211410000000351	UNINCORP	LOGAN COUNTY SCHOOL DISTRICT	KY, LOGAN, UNINCORP, LOGAN COUNTY SCHOOL DISTRICT	NASHVILLE
211410000000523	UNINCORP	RUSSELLVILLE INDEPENDENT SCHOOL DISTRIC	KY, LOGAN, UNINCORP, RUSSELLVILLE INDEPENDENT SCHOOL DISTRIC	NASHVILLE
211432382400361	EDDYVILLE	LYON COUNTY SCHOOL DISTRICT	KY, LYON, EDDYVILLE, LYON COUNTY SCHOOL DISTRICT	PADUCAH
211430000000361	UNINCORP	LYON COUNTY SCHOOL DISTRICT	KY, LYON, UNINCORP, LYON COUNTY SCHOOL DISTRICT	PADUCAH
211554434400375	LEBANON	MARION COUNTY SCHOOL DISTRICT	KY, MARION, LEBANON, MARION COUNTY SCHOOL DISTRICT	LEXINGTON
211550000000375	UNINCORP	MARION COUNTY SCHOOL DISTRICT	KY, MARION, UNINCORP, MARION COUNTY SCHOOL DISTRICT	LEXINGTON
211571201600381	CALVERT CITY	MARSHALL COUNTY SCHOOL DISTRICT	KY, MARSHALL, CALVERT CITY, MARSHALL COUNTY SCHOOL DISTRICT	PADUCAH
211570000000381	UNINCORP	MARSHALL COUNTY SCHOOL DISTRICT	KY, MARSHALL, UNINCORP, MARSHALL COUNTY SCHOOL DISTRICT	PADUCAH
211453590200395	HENDRON	MCCRACKEN COUNTY SCHOOL DISTRICT	KY, MCCRACKEN, HENDRON, MCCRACKEN COUNTY SCHOOL DISTRICT	PADUCAH
211454751200395	LONE OAK	MCCRACKEN COUNTY SCHOOL DISTRICT	KY, MCCRACKEN, LONE OAK, MCCRACKEN COUNTY SCHOOL DISTRICT	PADUCAH
211455055600395	MASSAC	MCCRACKEN COUNTY SCHOOL DISTRICT	KY, MCCRACKEN, MASSAC, MCCRACKEN COUNTY SCHOOL DISTRICT	PADUCAH
211455883600395	PADUCAH	MCCRACKEN COUNTY SCHOOL DISTRICT	KY, MCCRACKEN, PADUCAH, MCCRACKEN COUNTY SCHOOL DISTRICT	PADUCAH
211455883600476	PADUCAH	PADUCAH INDEPENDENT SCHOOL DISTRICT	KY, MCCRACKEN, PADUCAH, PADUCAH INDEPENDENT SCHOOL DISTRICT	PADUCAH

211456463200395	REIDLAND	MCCRACKEN COUNTY SCHOOL DISTRICT	KY, MCCRACKEN, REIDLAND, MCCRACKEN COUNTY SCHOOL DISTRICT	PADUCAH
211450000000395	UNINCORP	MCCRACKEN COUNTY SCHOOL DISTRICT	KY, MCCRACKEN, UNINCORP, MCCRACKEN COUNTY SCHOOL DISTRICT	PADUCAH
211450000000476	UNINCORP	PADUCAH INDEPENDENT SCHOOL DISTRICT	KY, MCCRACKEN, UNINCORP, PADUCAH INDEPENDENT SCHOOL DISTRICT	PADUCAH
211458456700395	WOODLAWN OAKDALE	MCCRACKEN COUNTY SCHOOL DIS	KY, MCCRACKEN, WOODLAWN OAKDALE, MCCRACKEN COUNTY SCHOOL DIS	PADUCAH
211491185400405	CALHOUN	MCLEAN COUNTY SCHOOL DISTRICT	KY, MCLEAN, CALHOUN, MCLEAN COUNTY SCHOOL DISTRICT	EVANSVILLE
211494706200405	LIVERMORE	MCLEAN COUNTY SCHOOL DISTRICT	KY, MCLEAN, LIVERMORE, MCLEAN COUNTY SCHOOL DISTRICT	EVANSVILLE
211496763600405	SACRAMENTO	MCLEAN COUNTY SCHOOL DISTRICT	KY, MCLEAN, SACRAMENTO, MCLEAN COUNTY SCHOOL DISTRICT	PADUCAH
211490000000405	UNINCORP	MCLEAN COUNTY SCHOOL DISTRICT	KY, MCLEAN, UNINCORP, MCLEAN COUNTY SCHOOL DISTRICT	EVANSVILLE
211671104400072	BURGIN	BURGIN INDEPENDENT SCHOOL DISTRICT	KY, MERCER, BURGIN, BURGIN INDEPENDENT SCHOOL DISTRICT	LEXINGTON
211673496600421	HARRODSBURG	MERCER COUNTY SCHOOL DISTRICT	KY, MERCER, HARRODSBURG, MERCER COUNTY SCHOOL DISTRICT	LEXINGTON
211670000000072	UNINCORP	BURGIN INDEPENDENT SCHOOL DISTRICT	KY, MERCER, UNINCORP, BURGIN INDEPENDENT SCHOOL DISTRICT	LEXINGTON
211670000000421	UNINCORP	MERCER COUNTY SCHOOL DISTRICT	KY, MERCER, UNINCORP, MERCER COUNTY SCHOOL DISTRICT	LEXINGTON
211770940600445	BREMEN	MUHLENBERG COUNTY SCHOOL DISTRICT	KY, MUHLENBERG, BREMEN, MUHLENBERG COUNTY SCHOOL DISTRICT	PADUCAH
211771397800445	CENTRAL CITY	MUHLENBERG COUNTY SCHOOL DISTR	KY, MUHLENBERG, CENTRAL CITY, MUHLENBERG COUNTY SCHOOL DISTR	PADUCAH
211773302200445	GREENVILLE	MUHLENBERG COUNTY SCHOOL DISTRIC	KY, MUHLENBERG, GREENVILLE, MUHLENBERG COUNTY SCHOOL DISTRIC	PADUCAH
211776265200445	POWDERLY	MUHLENBERG COUNTY SCHOOL DISTRICT	KY, MUHLENBERG, POWDERLY, MUHLENBERG COUNTY SCHOOL DISTRICT	PADUCAH
211770000000445	UNINCORP	MUHLENBERG COUNTY SCHOOL DISTRICT	KY, MUHLENBERG, UNINCORP, MUHLENBERG COUNTY SCHOOL DISTRICT	PADUCAH
211830465400461	BEAVER DAM	OHIO COUNTY SCHOOL DISTRICT	KY, OHIO, BEAVER DAM, OHIO COUNTY SCHOOL DISTRICT	EVANSVILLE
211832827000461	FORDSVILLE	OHIO COUNTY SCHOOL DISTRICT	KY, OHIO, FORDSVILLE, OHIO COUNTY SCHOOL DISTRICT	EVANSVILLE
211833502000461	HARTFORD	OHIO COUNTY SCHOOL DISTRICT	KY, OHIO, HARTFORD, OHIO COUNTY SCHOOL DISTRICT	EVANSVILLE
211830000000461	UNINCORP	OHIO COUNTY SCHOOL DISTRICT	KY, OHIO, UNINCORP, OHIO COUNTY SCHOOL DISTRICT	EVANSVILLE
212117005000531	SHELBYVILLE	SHELBY COUNTY SCHOOL DISTRICT	KY, SHELBY, SHELBYVILLE, SHELBY COUNTY SCHOOL DISTRICT	LOUISVILLE
212117075200531	SIMPSONVILLE	SHELBY COUNTY SCHOOL DISTRICT	KY, SHELBY, SIMPSONVILLE, SHELBY COUNTY SCHOOL DISTRICT	LOUISVILLE
212110000000531	UNINCORP	SHELBY COUNTY SCHOOL DISTRICT	KY, SHELBY, UNINCORP, SHELBY COUNTY SCHOOL DISTRICT	LOUISVILLE
212132891800535	FRANKLIN	SIMPSON COUNTY SCHOOL DISTRICT	KY, SIMPSON, FRANKLIN, SIMPSON COUNTY SCHOOL DISTRICT	NASHVILLE
212130000000535	UNINCORP	SIMPSON COUNTY SCHOOL DISTRICT	KY, SIMPSON, UNINCORP, SIMPSON COUNTY SCHOOL DISTRICT	NASHVILLE
212171216000092	CAMPBELLSVILLE	CAMPBELLSVILLE INDEPENDENT SCHOO	KY, TAYLOR, CAMPBELLSVILLE, CAMPBELLSVILLE INDEPENDENT SCHOO	LEXINGTON
212171216000545	CAMPBELLSVILLE	TAYLOR COUNTY SCHOOL DISTRICT	KY, TAYLOR, CAMPBELLSVILLE, TAYLOR COUNTY SCHOOL DISTRICT	LEXINGTON
212170000000092	UNINCORP	CAMPBELLSVILLE INDEPENDENT SCHOOL DIST	KY, TAYLOR, UNINCORP, CAMPBELLSVILLE INDEPENDENT SCHOOL DIST	LEXINGTON
212170000000545	UNINCORP	TAYLOR COUNTY SCHOOL DISTRICT	KY, TAYLOR, UNINCORP, TAYLOR COUNTY SCHOOL DISTRICT	LEXINGTON
212192440000551	ELKTON	TODD COUNTY SCHOOL DISTRICT	KY, TODD, ELKTON, TODD COUNTY SCHOOL DISTRICT	PADUCAH
212190000000551	UNINCORP	TODD COUNTY SCHOOL DISTRICT	KY, TODD, UNINCORP, TODD COUNTY SCHOOL DISTRICT	PADUCAH
212211169200555	CADIZ	TRIGG COUNTY SCHOOL DISTRICT	KY, TRIGG, CADIZ, TRIGG COUNTY SCHOOL DISTRICT	PADUCAH
212210000000555	UNINCORP	TRIGG COUNTY SCHOOL DISTRICT	KY, TRIGG, UNINCORP, TRIGG COUNTY SCHOOL DISTRICT	PADUCAH
212270890200042	BOWLING GREEN	BOWLING GREEN INDEPENDENT SCHOOL	KY, WARREN, BOWLING GREEN, BOWLING GREEN INDEPENDENT SCHOOL	NASHVILLE
212270890200571	BOWLING GREEN	WARREN COUNTY SCHOOL DISTRICT	KY, WARREN, BOWLING GREEN, WARREN COUNTY SCHOOL DISTRICT	NASHVILLE
212275714400571	OAKLAND	WARREN COUNTY SCHOOL DISTRICT	KY, WARREN, OAKLAND, WARREN COUNTY SCHOOL DISTRICT	NASHVILLE
212276188000571	PLUM SPRINGS	WARREN COUNTY SCHOOL DISTRICT	KY, WARREN, PLUM SPRINGS, WARREN COUNTY SCHOOL DISTRICT	NASHVILLE
212277145400571	SMITHS GROVE	WARREN COUNTY SCHOOL DISTRICT	KY, WARREN, SMITHS GROVE, WARREN COUNTY SCHOOL DISTRICT	NASHVILLE
212270000000571	UNINCORP	WARREN COUNTY SCHOOL DISTRICT	KY, WARREN, UNINCORP, WARREN COUNTY SCHOOL DISTRICT	NASHVILLE
212278441400571	WOODBURN	WARREN COUNTY SCHOOL DISTRICT	KY, WARREN, WOODBURN, WARREN COUNTY SCHOOL DISTRICT	NASHVILLE
212297266000575	SPRINGFIELD	WASHINGTON COUNTY SCHOOL DISTRI	KY, WASHINGTON, SPRINGFIELD, WASHINGTON COUNTY SCHOOL DISTRI	LEXINGTON
212290000000575	UNINCORP	WASHINGTON COUNTY SCHOOL DISTRICT	KY, WASHINGTON, UNINCORP, WASHINGTON COUNTY SCHOOL DISTRICT	LEXINGTON
212332168200585	DIXON	WEBSTER COUNTY SCHOOL DISTRICT	KY, WEBSTER, DIXON, WEBSTER COUNTY SCHOOL DISTRICT	EVANSVILLE
212336922200585	SEBREE	WEBSTER COUNTY SCHOOL DISTRICT	KY, WEBSTER, SEBREE, WEBSTER COUNTY SCHOOL DISTRICT	EVANSVILLE
212337113000585	SLAUGHTERS	WEBSTER COUNTY SCHOOL DISTRICT	KY, WEBSTER, SLAUGHTERS, WEBSTER COUNTY SCHOOL DISTRICT	EVANSVILLE
212330000000585	UNINCORP	WEBSTER COUNTY SCHOOL DISTRICT	KY, WEBSTER, UNINCORP, WEBSTER COUNTY SCHOOL DISTRICT	EVANSVILLE
210211988200051	DANVILLE	BOYLE COUNTY SCHOOL DISTRICT	KY, BOYLE, DANVILLE, BOYLE COUNTY SCHOOL DISTRICT	LEXINGTON
210211988200143	DANVILLE	DANVILLE INDEPENDENT SCHOOL DISTRICT	KY, BOYLE, DANVILLE, DANVILLE INDEPENDENT SCHOOL DISTRICT	LEXINGTON
210595862000145	OWENSBORO	DAVIESS COUNTY SCHOOL DISTRICT	KY, DAVIESS, OWENSBORO, DAVIESS COUNTY SCHOOL DISTRICT	EVANSVILLE
210590000000145	UNINCORP	DAVIESS COUNTY SCHOOL DISTRICT	KY, DAVIESS, UNINCORP, DAVIESS COUNTY SCHOOL DISTRICT	EVANSVILLE
210830000000205	UNINCORP	GRAVES COUNTY SCHOOL DISTRICT	KY, GRAVES, UNINCORP, GRAVES COUNTY SCHOOL DISTRICT	PADUCAH
210910000000225	UNINCORP	HANCOCK COUNTY SCHOOL DISTRICT	KY, HANCOCK, UNINCORP, HANCOCK COUNTY SCHOOL DISTRICT	EVANSVILLE
211570000000381	UNINCORP	MARSHALL COUNTY SCHOOL DISTRICT	KY, MARSHALL, UNINCORP, MARSHALL COUNTY SCHOOL DISTRICT	PADUCAH
211455883600476	PADUCAH	PADUCAH INDEPENDENT SCHOOL DISTRICT	KY, MCCRACKEN, PADUCAH, PADUCAH INDEPENDENT SCHOOL DISTRICT	PADUCAH
211830465400461	BEAVER DAM	OHIO COUNTY SCHOOL DISTRICT	KY, OHIO, BEAVER DAM, OHIO COUNTY SCHOOL DISTRICT	EVANSVILLE
212270890200571	BOWLING GREEN	WARREN COUNTY SCHOOL DISTRICT	KY, WARREN, BOWLING GREEN, WARREN COUNTY SCHOOL DISTRICT	NASHVILLE
210054414600011	LAWRENCEBURG	ANDERSON COUNTY SCHOOL DISTRICT	KY, ANDERSON, LAWRENCEBURG, ANDERSON COUNTY SCHOOL DISTRICT	LEXINGTON
210050000000011	UNINCORP	ANDERSON COUNTY SCHOOL DISTRICT	KY, ANDERSON, UNINCORP, ANDERSON COUNTY SCHOOL DISTRICT	LEXINGTON
210093111400021	GLASGOW	BARREN COUNTY SCHOOL DISTRICT	KY, BARREN, GLASGOW, BARREN COUNTY SCHOOL DISTRICT	NASHVILLE
210093111400197	GLASGOW	GLASGOW INDEPENDENT SCHOOL DISTRICT	KY, BARREN, GLASGOW, GLASGOW INDEPENDENT SCHOOL DISTRICT	NASHVILLE
210090000000021	UNINCORP	BARREN COUNTY SCHOOL DISTRICT	KY, BARREN, UNINCORP, BARREN COUNTY SCHOOL DISTRICT	NASHVILLE
210211988200051	DANVILLE	BOYLE COUNTY SCHOOL DISTRICT	KY, BOYLE, DANVILLE, BOYLE COUNTY SCHOOL DISTRICT	LEXINGTON
210211988200143	DANVILLE	DANVILLE INDEPENDENT SCHOOL DISTRICT	KY, BOYLE, DANVILLE, DANVILLE INDEPENDENT SCHOOL DISTRICT	LEXINGTON
210336313800081	PRINCETON	CALDWELL COUNTY SCHOOL DISTRICT	KY, CALDWELL, PRINCETON, CALDWELL COUNTY SCHOOL DISTRICT	PADUCAH
210330000000081	UNINCORP	CALDWELL COUNTY SCHOOL DISTRICT	KY, CALDWELL, UNINCORP, CALDWELL COUNTY SCHOOL DISTRICT	PADUCAH
210473791800115	HOPKINSVILLE	CHRISTIAN COUNTY SCHOOL DISTRIC	KY, CHRISTIAN, HOPKINSVILLE, CHRISTIAN COUNTY SCHOOL DISTRIC	PADUCAH
210470000000115	UNINCORP	CHRISTIAN COUNTY SCHOOL DISTRICT	KY, CHRISTIAN, UNINCORP, CHRISTIAN COUNTY SCHOOL DISTRICT	PADUCAH
210555003400135	MARION	CRITTENDEN COUNTY SCHOOL DISTRICT	KY, CRITTENDEN, MARION, CRITTENDEN COUNTY SCHOOL DISTRICT	PADUCAH
210550000000135	UNINCORP	CRITTENDEN COUNTY SCHOOL DISTRICT	KY, CRITTENDEN, UNINCORP, CRITTENDEN COUNTY SCHOOL DISTRICT	PADUCAH
210595862000145	OWENSBORO	DAVIESS COUNTY SCHOOL DISTRICT	KY, DAVIESS, OWENSBORO, DAVIESS COUNTY SCHOOL DISTRICT	EVANSVILLE
210595862000472	OWENSBORO	OWENSBORO INDEPENDENT SCHOOL DISTRIC	KY, DAVIESS, OWENSBORO, OWENSBORO INDEPENDENT SCHOOL DISTRIC	EVANSVILLE
210590000000145	UNINCORP	DAVIESS COUNTY SCHOOL DISTRICT	KY, DAVIESS, UNINCORP, DAVIESS COUNTY SCHOOL DISTRICT	EVANSVILLE
210794384000195	LANCASTER	GARRARD COUNTY SCHOOL DISTRICT	KY, GARRARD, LANCASTER, GARRARD COUNTY SCHOOL DISTRICT	LEXINGTON
210830000000205	UNINCORP	GRAVES COUNTY SCHOOL DISTRICT	KY, GRAVES, UNINCORP, GRAVES COUNTY SCHOOL DISTRICT	PADUCAH
210870000000215	UNINCORP	GREEN COUNTY SCHOOL DISTRICT	KY, GREEN, UNINCORP, GREEN COUNTY SCHOOL DISTRICT	LEXINGTON
210910000000225	UNINCORP	HANCOCK COUNTY SCHOOL DISTRICT	KY, HANCOCK, UNINCORP, HANCOCK COUNTY SCHOOL DISTRICT	EVANSVILLE
210993800800113	HORSE CAVE	CAVERNA INDEPENDENT SCHOOL DISTRICT	KY, HART, HORSE CAVE, CAVERNA INDEPENDENT SCHOOL DISTRICT	NASHVILLE
210995457000245	MUNFORDVILLE	HART COUNTY SCHOOL DISTRICT	KY, HART, MUNFORDVILLE, HART COUNTY SCHOOL DISTRICT	NASHVILLE
210990000000113	UNINCORP	CAVERNA INDEPENDENT SCHOOL DISTRICT	KY, HART, UNINCORP, CAVERNA INDEPENDENT SCHOOL DISTRICT	NASHVILLE
211072022400146	DAWSON SPRINGS	DAWSON SPRINGS INDEPENDENT SCHO	KY, HOPKINS, DAWSON SPRINGS, DAWSON SPRINGS INDEPENDENT SCHO	PADUCAH
211074936600265	MADISONVILLE	HOPKINS COUNTY SCHOOL DISTRICT	KY, HOPKINS, MADISONVILLE, HOPKINS COUNTY SCHOOL DISTRICT	PADUCAH
211070000000265	UNINCORP	HOPKINS COUNTY SCHOOL DISTRICT	KY, HOPKINS, UNINCORP, HOPKINS COUNTY SCHOOL DISTRICT	PADUCAH
211377311000341	STANFORD	LINCOLN COUNTY SCHOOL DISTRICT	KY, LINCOLN, STANFORD, LINCOLN COUNTY SCHOOL DISTRICT	LEXINGTON
211410263800351	AUBURN	LOGAN COUNTY SCHOOL DISTRICT	KY, LOGAN, AUBURN, LOGAN COUNTY SCHOOL DISTRICT	NASHVILLE
211416751200523	RUSSELLVILLE	RUSSELLVILLE INDEPENDENT SCHOOL DIS	KY, LOGAN, RUSSELLVILLE, RUSSELLVILLE INDEPENDENT SCHOOL DIS	NASHVILLE
211410000000351	UNINCORP	LOGAN COUNTY SCHOOL DISTRICT	KY, LOGAN, UNINCORP, LOGAN COUNTY SCHOOL DISTRICT	NASHVILLE
211554434400375	LEBANON	MARION COUNTY SCHOOL DISTRICT	KY, MARION, LEBANON, MARION COUNTY SCHOOL DISTRICT	LEXINGTON
211571201600381	CALVERT CITY	MARSHALL COUNTY SCHOOL DISTRICT	KY, MARSHALL, CALVERT CITY, MARSHALL COUNTY SCHOOL DISTRICT	PADUCAH
211570000000381	UNINCORP	MARSHALL COUNTY SCHOOL DISTRICT	KY, MARSHALL, UNINCORP, MARSHALL COUNTY SCHOOL DISTRICT	PADUCAH
211455883600476	PADUCAH	PADUCAH INDEPENDENT SCHOOL DISTRICT	KY, MCCRACKEN, PADUCAH, PADUCAH INDEPENDENT SCHOOL DISTRICT	PADUCAH
211450000000395	UNINCORP	MCCRACKEN COUNTY SCHOOL DISTRICT	KY, MCCRACKEN, UNINCORP, MCCRACKEN COUNTY SCHOOL DISTRICT	PADUCAH
211450000000476	UNINCORP	PADUCAH INDEPENDENT SCHOOL DISTRICT	KY, MCCRACKEN, UNINCORP, PADUCAH INDEPENDENT SCHOOL DISTRICT	PADUCAH
211490000000405	UNINCORP	MCLEAN COUNTY SCHOOL DISTRICT	KY, MCLEAN, UNINCORP, MCLEAN COUNTY SCHOOL DISTRICT	EVANSVILLE
211671104400072	BURGIN	BURGIN INDEPENDENT SCHOOL DISTRICT	KY, MERCER, BURGIN, BURGIN INDEPENDENT SCHOOL DISTRICT	LEXINGTON
211673496600421	HARRODSBURG	MERCER COUNTY SCHOOL DISTRICT	KY, MERCER, HARRODSBURG, MERCER COUNTY SCHOOL DISTRICT	LEXINGTON
211833502000461	HARTFORD	OHIO COUNTY SCHOOL DISTRICT	KY, OHIO, HARTFORD, OHIO COUNTY SCHOOL DISTRICT	EVANSVILLE
211830000000461	UNINCORP	OHIO COUNTY SCHOOL DISTRICT	KY, OHIO, UNINCORP, OHIO COUNTY SCHOOL DISTRICT	EVANSVILLE
212117005000531	SHELBYVILLE	SHELBY COUNTY SCHOOL DISTRICT	KY, SHELBY, SHELBYVILLE, SHELBY COUNTY SCHOOL DISTRICT	LOUISVILLE
212110000000531	UNINCORP	SHELBY COUNTY SCHOOL DISTRICT	KY, SHELBY, UNINCORP, SHELBY COUNTY SCHOOL DISTRICT	LOUISVILLE
212132891800535	FRANKLIN	SIMPSON COUNTY SCHOOL DISTRICT	KY, SIMPSON, FRANKLIN, SIMPSON COUNTY SCHOOL DISTRICT	NASHVILLE
212130000000535	UNINCORP	SIMPSON COUNTY SCHOOL DISTRICT	KY, SIMPSON, UNINCORP, SIMPSON COUNTY SCHOOL DISTRICT	NASHVILLE
212170000000092	UNINCORP	CAMPBELLSVILLE INDEPENDENT SCHOOL DIST	KY, TAYLOR, UNINCORP, CAMPBELLSVILLE INDEPENDENT SCHOOL DIST	LEXINGTON
212192440000551	ELKTON	TODD COUNTY SCHOOL DISTRICT	KY, TODD, ELKTON, TODD COUNTY SCHOOL DISTRICT	PADUCAH
212211169200555	CADIZ	TRIGG COUNTY SCHOOL DISTRICT	KY, TRIGG, CADIZ, TRIGG COUNTY SCHOOL DISTRICT	PADUCAH
212210000000555	UNINCORP	TRIGG COUNTY SCHOOL DISTRICT	KY, TRIGG, UNINCORP, TRIGG COUNTY SCHOOL DISTRICT	PADUCAH
212270890200042	BOWLING GREEN	BOWLING GREEN INDEPENDENT SCHOOL	KY, WARREN, BOWLING GREEN, BOWLING GREEN INDEPENDENT SCHOOL	NASHVILLE
212270890200571	BOWLING GREEN	WARREN COUNTY SCHOOL DISTRICT	KY, WARREN, BOWLING GREEN, WARREN COUNTY SCHOOL DISTRICT	NASHVILLE
212297266000575	SPRINGFIELD	WASHINGTON COUNTY SCHOOL DISTRI	KY, WASHINGTON, SPRINGFIELD, WASHINGTON COUNTY SCHOOL DISTRI	LEXINGTON
212336922200585	SEBREE	WEBSTER COUNTY SCHOOL DISTRICT	KY, WEBSTER, SEBREE, WEBSTER COUNTY SCHOOL DISTRICT	EVANSVILLE
212330000000585	UNINCORP	WEBSTER COUNTY SCHOOL DISTRICT	KY, WEBSTER, UNINCORP, WEBSTER COUNTY SCHOOL DISTRICT	EVANSVILLE

210054414600011	LAWRENCEBURG	ANDERSON COUNTY SCHOOL DISTRICT	KY, ANDERSON, LAWRENCEBURG, ANDERSON COUNTY SCHOOL DISTRICT	LEXINGTON
210050000000011	UNINCORP	ANDERSON COUNTY SCHOOL DISTRICT	KY, ANDERSON, UNINCORP, ANDERSON COUNTY SCHOOL DISTRICT	LEXINGTON
210091345200113	CAVE CITY	CAVERNA INDEPENDENT SCHOOL DISTRICT	KY, BARREN, CAVE CITY, CAVERNA INDEPENDENT SCHOOL DISTRICT	NASHVILLE
210093111400021	GLASGOW	BARREN COUNTY SCHOOL DISTRICT	KY, BARREN, GLASGOW, BARREN COUNTY SCHOOL DISTRICT	NASHVILLE
210093111400197	GLASGOW	GLASGOW INDEPENDENT SCHOOL DISTRICT	KY, BARREN, GLASGOW, GLASGOW INDEPENDENT SCHOOL DISTRICT	NASHVILLE
210095923200021	PARK CITY	BARREN COUNTY SCHOOL DISTRICT	KY, BARREN, PARK CITY, BARREN COUNTY SCHOOL DISTRICT	NASHVILLE
210090000000021	UNINCORP	BARREN COUNTY SCHOOL DISTRICT	KY, BARREN, UNINCORP, BARREN COUNTY SCHOOL DISTRICT	NASHVILLE
210090000000113	UNINCORP	CAVERNA INDEPENDENT SCHOOL DISTRICT	KY, BARREN, UNINCORP, CAVERNA INDEPENDENT SCHOOL DISTRICT	NASHVILLE
210090000000197	UNINCORP	GLASGOW INDEPENDENT SCHOOL DISTRICT	KY, BARREN, UNINCORP, GLASGOW INDEPENDENT SCHOOL DISTRICT	NASHVILLE
210211988200051	DANVILLE	BOYLE COUNTY SCHOOL DISTRICT	KY, BOYLE, DANVILLE, BOYLE COUNTY SCHOOL DISTRICT	LEXINGTON
210211988200143	DANVILLE	DANVILLE INDEPENDENT SCHOOL DISTRICT	KY, BOYLE, DANVILLE, DANVILLE INDEPENDENT SCHOOL DISTRICT	LEXINGTON
210214133800051	JUNCTION CITY	BOYLE COUNTY SCHOOL DISTRICT	KY, BOYLE, JUNCTION CITY, BOYLE COUNTY SCHOOL DISTRICT	LEXINGTON
210216025800051	PERRYVILLE	BOYLE COUNTY SCHOOL DISTRICT	KY, BOYLE, PERRYVILLE, BOYLE COUNTY SCHOOL DISTRICT	LEXINGTON
210210000000051	UNINCORP	BOYLE COUNTY SCHOOL DISTRICT	KY, BOYLE, UNINCORP, BOYLE COUNTY SCHOOL DISTRICT	LEXINGTON
210210000000143	UNINCORP	DANVILLE INDEPENDENT SCHOOL DISTRICT	KY, BOYLE, UNINCORP, DANVILLE INDEPENDENT SCHOOL DISTRICT	LEXINGTON
210271590400132	CLOVERPORT	CLOVERPORT INDEPENDENT SCHOOL	KY, BRECKINRIDGE, CLOVERPORT, CLOVERPORT INDEPENDENT SCHOOL	EVANSVILLE
210273455200065	HARDINSBURG	BRECKINRIDGE COUNTY SCHOOL DI	KY, BRECKINRIDGE, HARDINSBURG, BRECKINRIDGE COUNTY SCHOOL DI	EVANSVILLE
210270000000065	UNINCORP	BRECKINRIDGE COUNTY SCHOOL DISTR	KY, BRECKINRIDGE, UNINCORP, BRECKINRIDGE COUNTY SCHOOL DISTR	EVANSVILLE
210270000000132	UNINCORP	CLOVERPORT INDEPENDENT SCHOOL DI	KY, BRECKINRIDGE, UNINCORP, CLOVERPORT INDEPENDENT SCHOOL DI	EVANSVILLE
210332908000081	FREDONIA	CALDWELL COUNTY SCHOOL DISTRICT	KY, CALDWELL, FREDONIA, CALDWELL COUNTY SCHOOL DISTRICT	PADUCAH
210336313800081	PRINCETON	CALDWELL COUNTY SCHOOL DISTRICT	KY, CALDWELL, PRINCETON, CALDWELL COUNTY SCHOOL DISTRICT	PADUCAH
210330000000081	UNINCORP	CALDWELL COUNTY SCHOOL DISTRICT	KY, CALDWELL, UNINCORP, CALDWELL COUNTY SCHOOL DISTRICT	PADUCAH
210450000000111	UNINCORP	CASEY COUNTY SCHOOL DISTRICT	KY, CASEY, UNINCORP, CASEY COUNTY SCHOOL DISTRICT	LEXINGTON
210471865800115	CROFTON	CHRISTIAN COUNTY SCHOOL DISTRICT	KY, CHRISTIAN, CROFTON, CHRISTIAN COUNTY SCHOOL DISTRICT	PADUCAH
210473791800115	HOPKINSVILLE	CHRISTIAN COUNTY SCHOOL DISTRIC	KY, CHRISTIAN, HOPKINSVILLE, CHRISTIAN COUNTY SCHOOL DISTRIC	PADUCAH
210470000000115	UNINCORP	CHRISTIAN COUNTY SCHOOL DISTRICT	KY, CHRISTIAN, UNINCORP, CHRISTIAN COUNTY SCHOOL DISTRICT	PADUCAH
210555003400135	MARION	CRITTENDEN COUNTY SCHOOL DISTRICT	KY, CRITTENDEN, MARION, CRITTENDEN COUNTY SCHOOL DISTRICT	PADUCAH
210550000000081	UNINCORP	CALDWELL COUNTY SCHOOL DISTRICT	KY, CRITTENDEN, UNINCORP, CALDWELL COUNTY SCHOOL DISTRICT	PADUCAH
210550000000135	UNINCORP	CRITTENDEN COUNTY SCHOOL DISTRICT	KY, CRITTENDEN, UNINCORP, CRITTENDEN COUNTY SCHOOL DISTRICT	PADUCAH
210595052000145	MASONVILLE	DAVIESS COUNTY SCHOOL DISTRICT	KY, DAVIESS, MASONVILLE, DAVIESS COUNTY SCHOOL DISTRICT	EVANSVILLE
210595862000145	OWENSBORO	DAVIESS COUNTY SCHOOL DISTRICT	KY, DAVIESS, OWENSBORO, DAVIESS COUNTY SCHOOL DISTRICT	EVANSVILLE
210595862000472	OWENSBORO	OWENSBORO INDEPENDENT SCHOOL DISTRIC	KY, DAVIESS, OWENSBORO, OWENSBORO INDEPENDENT SCHOOL DISTRIC	EVANSVILLE
210590000000145	UNINCORP	DAVIESS COUNTY SCHOOL DISTRICT	KY, DAVIESS, UNINCORP, DAVIESS COUNTY SCHOOL DISTRICT	EVANSVILLE
210590000000405	UNINCORP	MCLEAN COUNTY SCHOOL DISTRICT	KY, DAVIESS, UNINCORP, MCLEAN COUNTY SCHOOL DISTRICT	EVANSVILLE
210590000000461	UNINCORP	OHIO COUNTY SCHOOL DISTRICT	KY, DAVIESS, UNINCORP, OHIO COUNTY SCHOOL DISTRICT	EVANSVILLE
210590000000472	UNINCORP	OWENSBORO INDEPENDENT SCHOOL DISTRICT	KY, DAVIESS, UNINCORP, OWENSBORO INDEPENDENT SCHOOL DISTRICT	EVANSVILLE
210598283000145	WHITESVILLE	DAVIESS COUNTY SCHOOL DISTRICT	KY, DAVIESS, WHITESVILLE, DAVIESS COUNTY SCHOOL DISTRICT	EVANSVILLE
210610000000151	UNINCORP	EDMONSON COUNTY SCHOOL DISTRICT	KY, EDMONSON, UNINCORP, EDMONSON COUNTY SCHOOL DISTRICT	NASHVILLE
210732890000177	FRANKFORT	FRANKFORT INDEPENDENT SCHOOL DISTRI	KY, FRANKLIN, FRANKFORT, FRANKFORT INDEPENDENT SCHOOL DISTRI	LEXINGTON
210732890000181	FRANKFORT	FRANKLIN COUNTY SCHOOL DISTRICT	KY, FRANKLIN, FRANKFORT, FRANKLIN COUNTY SCHOOL DISTRICT	LEXINGTON
210730000000181	UNINCORP	FRANKLIN COUNTY SCHOOL DISTRICT	KY, FRANKLIN, UNINCORP, FRANKLIN COUNTY SCHOOL DISTRICT	LEXINGTON
210794384000195	LANCASTER	GARRARD COUNTY SCHOOL DISTRICT	KY, GARRARD, LANCASTER, GARRARD COUNTY SCHOOL DISTRICT	LEXINGTON
210790000000195	UNINCORP	GARRARD COUNTY SCHOOL DISTRICT	KY, GARRARD, UNINCORP, GARRARD COUNTY SCHOOL DISTRICT	LEXINGTON
210835089800205	MAYFIELD	GRAVES COUNTY SCHOOL DISTRICT	KY, GRAVES, MAYFIELD, GRAVES COUNTY SCHOOL DISTRICT	PADUCAH
210835089800392	MAYFIELD	MAYFIELD INDEPENDENT SCHOOL DISTRICT	KY, GRAVES, MAYFIELD, MAYFIELD INDEPENDENT SCHOOL DISTRICT	PADUCAH
210830000000205	UNINCORP	GRAVES COUNTY SCHOOL DISTRICT	KY, GRAVES, UNINCORP, GRAVES COUNTY SCHOOL DISTRICT	PADUCAH
210838083200205	WATER VALLEY	GRAVES COUNTY SCHOOL DISTRICT	KY, GRAVES, WATER VALLEY, GRAVES COUNTY SCHOOL DISTRICT	PADUCAH
210838385600205	WINGO	GRAVES COUNTY SCHOOL DISTRICT	KY, GRAVES, WINGO, GRAVES COUNTY SCHOOL DISTRICT	PADUCAH
210873296800215	GREENSBURG	GREEN COUNTY SCHOOL DISTRICT	KY, GREEN, GREENSBURG, GREEN COUNTY SCHOOL DISTRICT	LEXINGTON
210870000000215	UNINCORP	GREEN COUNTY SCHOOL DISTRICT	KY, GREEN, UNINCORP, GREEN COUNTY SCHOOL DISTRICT	LEXINGTON
210870000000545	UNINCORP	TAYLOR COUNTY SCHOOL DISTRICT	KY, GREEN, UNINCORP, TAYLOR COUNTY SCHOOL DISTRICT	LEXINGTON
210913520000225	HAWESVILLE	HANCOCK COUNTY SCHOOL DISTRICT	KY, HANCOCK, HAWESVILLE, HANCOCK COUNTY SCHOOL DISTRICT	EVANSVILLE
210910000000225	UNINCORP	HANCOCK COUNTY SCHOOL DISTRICT	KY, HANCOCK, UNINCORP, HANCOCK COUNTY SCHOOL DISTRICT	EVANSVILLE
210993800800113	HORSE CAVE	CAVERNA INDEPENDENT SCHOOL DISTRICT	KY, HART, HORSE CAVE, CAVERNA INDEPENDENT SCHOOL DISTRICT	NASHVILLE
210995457000245	MUNFORDVILLE	HART COUNTY SCHOOL DISTRICT	KY, HART, MUNFORDVILLE, HART COUNTY SCHOOL DISTRICT	NASHVILLE
210990000000113	UNINCORP	CAVERNA INDEPENDENT SCHOOL DISTRICT	KY, HART, UNINCORP, CAVERNA INDEPENDENT SCHOOL DISTRICT	NASHVILLE
210990000000245	UNINCORP	HART COUNTY SCHOOL DISTRICT	KY, HART, UNINCORP, HART COUNTY SCHOOL DISTRICT	NASHVILLE
211013586600251	HENDERSON	HENDERSON COUNTY SCHOOL DISTRICT	KY, HENDERSON, HENDERSON, HENDERSON COUNTY SCHOOL DISTRICT	EVANSVILLE
211016587400251	ROBARDS	HENDERSON COUNTY SCHOOL DISTRICT	KY, HENDERSON, ROBARDS, HENDERSON COUNTY SCHOOL DISTRICT	EVANSVILLE
211010000000251	UNINCORP	HENDERSON COUNTY SCHOOL DISTRICT	KY, HENDERSON, UNINCORP, HENDERSON COUNTY SCHOOL DISTRICT	EVANSVILLE
211072022400146	DAWSON SPRINGS	DAWSON SPRINGS INDEPENDENT SCHO	KY, HOPKINS, DAWSON SPRINGS, DAWSON SPRINGS INDEPENDENT SCHO	PADUCAH
211072022400265	DAWSON SPRINGS	HOPKINS COUNTY SCHOOL DISTRICT	KY, HOPKINS, DAWSON SPRINGS, HOPKINS COUNTY SCHOOL DISTRICT	PADUCAH
211072323000265	EARLINGTON	HOPKINS COUNTY SCHOOL DISTRICT	KY, HOPKINS, EARLINGTON, HOPKINS COUNTY SCHOOL DISTRICT	PADUCAH
211073439000265	HANSON	HOPKINS COUNTY SCHOOL DISTRICT	KY, HOPKINS, HANSON, HOPKINS COUNTY SCHOOL DISTRICT	EVANSVILLE
211074936800265	MADISONVILLE	HOPKINS COUNTY SCHOOL DISTRICT	KY, HOPKINS, MADISONVILLE, HOPKINS COUNTY SCHOOL DISTRICT	PADUCAH
211075361600265	MORTONS GAP	HOPKINS COUNTY SCHOOL DISTRICT	KY, HOPKINS, MORTONS GAP, HOPKINS COUNTY SCHOOL DISTRICT	PADUCAH
211075691000265	NORTONVILLE	HOPKINS COUNTY SCHOOL DISTRICT	KY, HOPKINS, NORTONVILLE, HOPKINS COUNTY SCHOOL DISTRICT	PADUCAH
211076771000265	SAINT CHARLES	HOPKINS COUNTY SCHOOL DISTRICT	KY, HOPKINS, SAINT CHARLES, HOPKINS COUNTY SCHOOL DISTRICT	PADUCAH
211070000000265	UNINCORP	HOPKINS COUNTY SCHOOL DISTRICT	KY, HOPKINS, UNINCORP, HOPKINS COUNTY SCHOOL DISTRICT	PADUCAH
211090000000271	UNINCORP	JACKSON COUNTY SCHOOL DISTRICT	KY, JACKSON, UNINCORP, JACKSON COUNTY SCHOOL DISTRICT	LEXINGTON
211114600600275	LOUISVILLE/JEFFERSON COUNTY	JEFFERSON COUNTY	KY, JEFFERSON, LOUISVILLE/JEFFERSON COUNTY, JEFFERSON COUNTY	LOUISVILLE
211115197800275	MIDDLETOWN	JEFFERSON COUNTY SCHOOL DISTRICT	KY, JEFFERSON, MIDDLETOWN, JEFFERSON COUNTY SCHOOL DISTRICT	LOUISVILLE
211110000000275	UNINCORP	JEFFERSON COUNTY SCHOOL DISTRICT	KY, JEFFERSON, UNINCORP, JEFFERSON COUNTY SCHOOL DISTRICT	LOUISVILLE
211373863600341	HUSTONVILLE	LINCOLN COUNTY SCHOOL DISTRICT	KY, LINCOLN, HUSTONVILLE, LINCOLN COUNTY SCHOOL DISTRICT	LEXINGTON
211377311000341	STANFORD	LINCOLN COUNTY SCHOOL DISTRICT	KY, LINCOLN, STANFORD, LINCOLN COUNTY SCHOOL DISTRICT	LEXINGTON
211370000000341	UNINCORP	LINCOLN COUNTY SCHOOL DISTRICT	KY, LINCOLN, UNINCORP, LINCOLN COUNTY SCHOOL DISTRICT	LEXINGTON
211393221200345	GRAND RIVERS	LIVINGSTON COUNTY SCHOOL DISTR	KY, LIVINGSTON, GRAND RIVERS, LIVINGSTON COUNTY SCHOOL DISTR	PADUCAH
211390000000345	UNINCORP	LIVINGSTON COUNTY SCHOOL DISTRICT	KY, LIVINGSTON, UNINCORP, LIVINGSTON COUNTY SCHOOL DISTRICT	PADUCAH
211410029800351	ADAIRVILLE	LOGAN COUNTY SCHOOL DISTRICT	KY, LOGAN, ADAIRVILLE, LOGAN COUNTY SCHOOL DISTRICT	NASHVILLE
211410263600351	AUBURN	LOGAN COUNTY SCHOOL DISTRICT	KY, LOGAN, AUBURN, LOGAN COUNTY SCHOOL DISTRICT	NASHVILLE
211416751200351	RUSSELLVILLE	LOGAN COUNTY SCHOOL DISTRICT	KY, LOGAN, RUSSELLVILLE, LOGAN COUNTY SCHOOL DISTRICT	NASHVILLE
211416751200523	RUSSELLVILLE	RUSSELLVILLE INDEPENDENT SCHOOL DIS	KY, LOGAN, RUSSELLVILLE, RUSSELLVILLE INDEPENDENT SCHOOL DIS	NASHVILLE
211410000000351	UNINCORP	LOGAN COUNTY SCHOOL DISTRICT	KY, LOGAN, UNINCORP, LOGAN COUNTY SCHOOL DISTRICT	NASHVILLE
211410000000523	UNINCORP	RUSSELLVILLE INDEPENDENT SCHOOL DISTRIC	KY, LOGAN, UNINCORP, RUSSELLVILLE INDEPENDENT SCHOOL DISTRIC	NASHVILLE
211432362400361	EDDYVILLE	LYON COUNTY SCHOOL DISTRICT	KY, LYON, EDDYVILLE, LYON COUNTY SCHOOL DISTRICT	PADUCAH
211430000000361	UNINCORP	LYON COUNTY SCHOOL DISTRICT	KY, LYON, UNINCORP, LYON COUNTY SCHOOL DISTRICT	PADUCAH
211554434400375	LEBANON	MARION COUNTY SCHOOL DISTRICT	KY, MARION, LEBANON, MARION COUNTY SCHOOL DISTRICT	LEXINGTON
211550000000375	UNINCORP	MARION COUNTY SCHOOL DISTRICT	KY, MARION, UNINCORP, MARION COUNTY SCHOOL DISTRICT	LEXINGTON
211571201600381	CALVERT CITY	MARSHALL COUNTY SCHOOL DISTRICT	KY, MARSHALL, CALVERT CITY, MARSHALL COUNTY SCHOOL DISTRICT	PADUCAH
211570000000381	UNINCORP	MARSHALL COUNTY SCHOOL DISTRICT	KY, MARSHALL, UNINCORP, MARSHALL COUNTY SCHOOL DISTRICT	PADUCAH
211570000000395	UNINCORP	MCCRACKEN COUNTY SCHOOL DISTRICT	KY, MARSHALL, UNINCORP, MCCRACKEN COUNTY SCHOOL DISTRICT	PADUCAH
211453590200395	HENDRON	MCCRACKEN COUNTY SCHOOL DISTRICT	KY, MCCRACKEN, HENDRON, MCCRACKEN COUNTY SCHOOL DISTRICT	PADUCAH
211454751200395	LONE OAK	MCCRACKEN COUNTY SCHOOL DISTRICT	KY, MCCRACKEN, LONE OAK, MCCRACKEN COUNTY SCHOOL DISTRICT	PADUCAH
211455055600395	MASSAC	MCCRACKEN COUNTY SCHOOL DISTRICT	KY, MCCRACKEN, MASSAC, MCCRACKEN COUNTY SCHOOL DISTRICT	PADUCAH
211455883600395	PADUCAH	MCCRACKEN COUNTY SCHOOL DISTRICT	KY, MCCRACKEN, PADUCAH, MCCRACKEN COUNTY SCHOOL DISTRICT	PADUCAH
211455883600476	PADUCAH	PADUCAH INDEPENDENT SCHOOL DISTRICT	KY, MCCRACKEN, PADUCAH, PADUCAH INDEPENDENT SCHOOL DISTRICT	PADUCAH
211456463200395	REIDLAND	MCCRACKEN COUNTY SCHOOL DISTRICT	KY, MCCRACKEN, REIDLAND, MCCRACKEN COUNTY SCHOOL DISTRICT	PADUCAH
211450000000395	UNINCORP	MCCRACKEN COUNTY SCHOOL DISTRICT	KY, MCCRACKEN, UNINCORP, MCCRACKEN COUNTY SCHOOL DISTRICT	PADUCAH
211450000000476	UNINCORP	PADUCAH INDEPENDENT SCHOOL DISTRICT	KY, MCCRACKEN, UNINCORP, PADUCAH INDEPENDENT SCHOOL DISTRICT	PADUCAH
211458456700395	WOODLAWN OAKDALE	MCCRACKEN COUNTY SCHOOL DIS	KY, MCCRACKEN, WOODLAWN OAKDALE, MCCRACKEN COUNTY SCHOOL DIS	PADUCAH
211491185400405	CALHOUN	MCLEAN COUNTY SCHOOL DISTRICT	KY, MCLEAN, CALHOUN, MCLEAN COUNTY SCHOOL DISTRICT	EVANSVILLE
211494706200405	LIVERMORE	MCLEAN COUNTY SCHOOL DISTRICT	KY, MCLEAN, LIVERMORE, MCLEAN COUNTY SCHOOL DISTRICT	EVANSVILLE
211496753800405	SACRAMENTO	MCLEAN COUNTY SCHOOL DISTRICT	KY, MCLEAN, SACRAMENTO, MCLEAN COUNTY SCHOOL DISTRICT	PADUCAH
211490000000405	UNINCORP	MCLEAN COUNTY SCHOOL DISTRICT	KY, MCLEAN, UNINCORP, MCLEAN COUNTY SCHOOL DISTRICT	EVANSVILLE
211671104400072	BURGIN	BURGIN INDEPENDENT SCHOOL DISTRICT	KY, MERCER, BURGIN, BURGIN INDEPENDENT SCHOOL DISTRICT	LEXINGTON
211673496600421	HARRODSBURG	MERCER COUNTY SCHOOL DISTRICT	KY, MERCER, HARRODSBURG, MERCER COUNTY SCHOOL DISTRICT	LEXINGTON
211670000000072	UNINCORP	BURGIN INDEPENDENT SCHOOL DISTRICT	KY, MERCER, UNINCORP, BURGIN INDEPENDENT SCHOOL DISTRICT	LEXINGTON
211670000000421	UNINCORP	MERCER COUNTY SCHOOL DISTRICT	KY, MERCER, UNINCORP, MERCER COUNTY SCHOOL DISTRICT	LEXINGTON
211770940600445	BREMEN	MUHLENBERG COUNTY SCHOOL DISTRICT	KY, MUHLENBERG, BREMEN, MUHLENBERG COUNTY SCHOOL DISTRICT	PADUCAH
211771397800445	CENTRAL CITY	MUHLENBERG COUNTY SCHOOL DISTR	KY, MUHLENBERG, CENTRAL CITY, MUHLENBERG COUNTY SCHOOL DISTR	PADUCAH
211773302200445	GREENVILLE	MUHLENBERG COUNTY SCHOOL DISTRIC	KY, MUHLENBERG, GREENVILLE, MUHLENBERG COUNTY SCHOOL DISTRIC	PADUCAH
211776265200445	POWDERLY	MUHLENBERG COUNTY SCHOOL DISTRICT	KY, MUHLENBERG, POWDERLY, MUHLENBERG COUNTY SCHOOL DISTRICT	PADUCAH
211770000000445	UNINCORP	MUHLENBERG COUNTY SCHOOL DISTRICT	KY, MUHLENBERG, UNINCORP, MUHLENBERG COUNTY SCHOOL DISTRICT	PADUCAH
211830465400461	BEAVER DAM	OHIO COUNTY SCHOOL DISTRICT	KY, OHIO, BEAVER DAM, OHIO COUNTY SCHOOL DISTRICT	EVANSVILLE
211832827000461	FORDSVILLE	OHIO COUNTY SCHOOL DISTRICT	KY, OHIO, FORDSVILLE, OHIO COUNTY SCHOOL DISTRICT	EVANSVILLE
211833502000461	HARTFORD	OHIO COUNTY SCHOOL DISTRICT	KY, OHIO, HARTFORD, OHIO COUNTY SCHOOL DISTRICT	EVANSVILLE
211830000000461	UNINCORP	OHIO COUNTY SCHOOL DISTRICT	KY, OHIO, UNINCORP, OHIO COUNTY SCHOOL DISTRICT	EVANSVILLE
212117005000531	SHELBYVILLE	SHELBY COUNTY SCHOOL DISTRICT	KY, SHELBY, SHELBYVILLE, SHELBY COUNTY SCHOOL DISTRICT	LOUISVILLE
212117075200531	SIMPSONVILLE	SHELBY COUNTY SCHOOL DISTRICT	KY, SHELBY, SIMPSONVILLE, SHELBY COUNTY SCHOOL DISTRICT	LOUISVILLE
212110000000531	UNINCORP	SHELBY COUNTY SCHOOL DISTRICT	KY, SHELBY, UNINCORP, SHELBY COUNTY SCHOOL DISTRICT	LOUISVILLE
212132891800535	FRANKLIN	SIMPSON COUNTY SCHOOL DISTRICT	KY, SIMPSON, FRANKLIN, SIMPSON COUNTY SCHOOL DISTRICT	NASHVILLE
212130000000535	UNINCORP	SIMPSON COUNTY SCHOOL DISTRICT	KY, SIMPSON, UNINCORP, SIMPSON COUNTY SCHOOL DISTRICT	NASHVILLE
212171216000092	CAMPBELLSVILLE	CAMPBELLSVILLE INDEPENDENT SCHOO	KY, TAYLOR, CAMPBELLSVILLE, CAMPBELLSVILLE INDEPENDENT SCHOO	LEXINGTON

212171216000545	CAMPBELLSVILLE	TAYLOR COUNTY SCHOOL DISTRICT	KY, TAYLOR, CAMPBELLSVILLE, TAYLOR COUNTY SCHOOL DISTRICT	LEXINGTON
212170000000092	UNINCORP	CAMPBELLSVILLE INDEPENDENT SCHOOL DIST	KY, TAYLOR, UNINCORP, CAMPBELLSVILLE INDEPENDENT SCHOOL DIST	LEXINGTON
212170000000545	UNINCORP	TAYLOR COUNTY SCHOOL DISTRICT	KY, TAYLOR, UNINCORP, TAYLOR COUNTY SCHOOL DISTRICT	LEXINGTON
212192440000551	ELKTON	TODD COUNTY SCHOOL DISTRICT	KY, TODD, ELKTON, TODD COUNTY SCHOOL DISTRICT	PADUCAH
212190000000551	UNINCORP	TODD COUNTY SCHOOL DISTRICT	KY, TODD, UNINCORP, TODD COUNTY SCHOOL DISTRICT	PADUCAH
212211169200555	CADIZ	TRIGG COUNTY SCHOOL DISTRICT	KY, TRIGG, CADIZ, TRIGG COUNTY SCHOOL DISTRICT	PADUCAH
212210000000555	UNINCORP	TRIGG COUNTY SCHOOL DISTRICT	KY, TRIGG, UNINCORP, TRIGG COUNTY SCHOOL DISTRICT	PADUCAH
212270890200042	BOWLING GREEN	BOWLING GREEN INDEPENDENT SCHOOL	KY, WARREN, BOWLING GREEN, BOWLING GREEN INDEPENDENT SCHOOL	NASHVILLE
212270890200571	BOWLING GREEN	WARREN COUNTY SCHOOL DISTRICT	KY, WARREN, BOWLING GREEN, WARREN COUNTY SCHOOL DISTRICT	NASHVILLE
212275714400571	OAKLAND	WARREN COUNTY SCHOOL DISTRICT	KY, WARREN, OAKLAND, WARREN COUNTY SCHOOL DISTRICT	NASHVILLE
212276186000571	PLUM SPRINGS	WARREN COUNTY SCHOOL DISTRICT	KY, WARREN, PLUM SPRINGS, WARREN COUNTY SCHOOL DISTRICT	NASHVILLE
212277145400571	SMITHS GROVE	WARREN COUNTY SCHOOL DISTRICT	KY, WARREN, SMITHS GROVE, WARREN COUNTY SCHOOL DISTRICT	NASHVILLE
212270000000571	UNINCORP	WARREN COUNTY SCHOOL DISTRICT	KY, WARREN, UNINCORP, WARREN COUNTY SCHOOL DISTRICT	NASHVILLE
212278441400571	WOODBURN	WARREN COUNTY SCHOOL DISTRICT	KY, WARREN, WOODBURN, WARREN COUNTY SCHOOL DISTRICT	NASHVILLE
212297266000575	SPRINGFIELD	WASHINGTON COUNTY SCHOOL DISTRI	KY, WASHINGTON, SPRINGFIELD, WASHINGTON COUNTY SCHOOL DISTRI	LEXINGTON
212290000000575	UNINCORP	WASHINGTON COUNTY SCHOOL DISTRICT	KY, WASHINGTON, UNINCORP, WASHINGTON COUNTY SCHOOL DISTRICT	LEXINGTON
212332166200585	DIXON	WEBSTER COUNTY SCHOOL DISTRICT	KY, WEBSTER, DIXON, WEBSTER COUNTY SCHOOL DISTRICT	EVANSVILLE
212336922200585	SEBREE	WEBSTER COUNTY SCHOOL DISTRICT	KY, WEBSTER, SEBREE, WEBSTER COUNTY SCHOOL DISTRICT	EVANSVILLE
212337113000585	SLAUGHTERS	WEBSTER COUNTY SCHOOL DISTRICT	KY, WEBSTER, SLAUGHTERS, WEBSTER COUNTY SCHOOL DISTRICT	EVANSVILLE
212330000000585	UNINCORP	WEBSTER COUNTY SCHOOL DISTRICT	KY, WEBSTER, UNINCORP, WEBSTER COUNTY SCHOOL DISTRICT	EVANSVILLE
210091349200113	CAVE CITY	CAVERNA INDEPENDENT SCHOOL DISTRICT	KY, BARREN, CAVE CITY, CAVERNA INDEPENDENT SCHOOL DISTRICT	NASHVILLE
210093111400021	GLASGOW	BARREN COUNTY SCHOOL DISTRICT	KY, BARREN, GLASGOW, BARREN COUNTY SCHOOL DISTRICT	NASHVILLE
210093111400197	GLASGOW	GLASGOW INDEPENDENT SCHOOL DISTRICT	KY, BARREN, GLASGOW, GLASGOW INDEPENDENT SCHOOL DISTRICT	NASHVILLE
210090000000021	UNINCORP	BARREN COUNTY SCHOOL DISTRICT	KY, BARREN, UNINCORP, BARREN COUNTY SCHOOL DISTRICT	NASHVILLE
210211988200051	DANVILLE	BOYLE COUNTY SCHOOL DISTRICT	KY, BOYLE, DANVILLE, BOYLE COUNTY SCHOOL DISTRICT	LEXINGTON
210336313800081	PRINCETON	CALDWELL COUNTY SCHOOL DISTRICT	KY, CALDWELL, PRINCETON, CALDWELL COUNTY SCHOOL DISTRICT	PADUCAH
210473791800115	HOPKINSVILLE	CHRISTIAN COUNTY SCHOOL DISTRIC	KY, CHRISTIAN, HOPKINSVILLE, CHRISTIAN COUNTY SCHOOL DISTRIC	PADUCAH
210835089800392	MAYFIELD	MAYFIELD INDEPENDENT SCHOOL DISTRICT	KY, GRAVES, MAYFIELD, MAYFIELD INDEPENDENT SCHOOL DISTRICT	PADUCAH
210830000000205	UNINCORP	GRAVES COUNTY SCHOOL DISTRICT	KY, GRAVES, UNINCORP, GRAVES COUNTY SCHOOL DISTRICT	PADUCAH
211072022400146	DAWSON SPRINGS	DAWSON SPRINGS INDEPENDENT SCHO	KY, HOPKINS, DAWSON SPRINGS, DAWSON SPRINGS INDEPENDENT SCHO	PADUCAH
211571201600381	CALVERT CITY	MARSHALL COUNTY SCHOOL DISTRICT	KY, MARSHALL, CALVERT CITY, MARSHALL COUNTY SCHOOL DISTRICT	PADUCAH
211570000000381	UNINCORP	MARSHALL COUNTY SCHOOL DISTRICT	KY, MARSHALL, UNINCORP, MARSHALL COUNTY SCHOOL DISTRICT	PADUCAH
211456883600395	PADUCAH	MCCRACKEN COUNTY SCHOOL DISTRICT	KY, MCCRACKEN, PADUCAH, MCCRACKEN COUNTY SCHOOL DISTRICT	PADUCAH
211455883600476	PADUCAH	PADUCAH INDEPENDENT SCHOOL DISTRICT	KY, MCCRACKEN, PADUCAH, PADUCAH INDEPENDENT SCHOOL DISTRICT	PADUCAH
211450000000395	UNINCORP	MCCRACKEN COUNTY SCHOOL DISTRICT	KY, MCCRACKEN, UNINCORP, MCCRACKEN COUNTY SCHOOL DISTRICT	PADUCAH
211773302200445	GREENVILLE	MUHLENBERG COUNTY SCHOOL DISTRIC	KY, MUHLENBERG, GREENVILLE, MUHLENBERG COUNTY SCHOOL DISTRIC	PADUCAH
212211169200555	CADIZ	TRIGG COUNTY SCHOOL DISTRICT	KY, TRIGG, CADIZ, TRIGG COUNTY SCHOOL DISTRICT	PADUCAH
211070000000585	UNINCORP	WEBSTER COUNTY SCHOOL DISTRICT	KY, HOPKINS, UNINCORP, WEBSTER COUNTY SCHOOL DISTRICT	EVANSVILLE
211453590200476	HENDRON	PADUCAH INDEPENDENT SCHOOL DISTRICT	KY, MCCRACKEN, HENDRON, PADUCAH INDEPENDENT SCHOOL DISTRICT	PADUCAH

42PR	Residential
42WR	Residential
11WC	Interruptible Commercial
52WC	Commercial
52WP	Public Authority
22WD	Industrial
11WD	Interruptible Industrial

				Oct	Nov	Dec	Jan	Feb	Mar	Apr	May	Jun	Jul
Company code	**Business area**	**Rate Category**	**Fiscal year/period**	Period 01 2015	Period 02 2015	Period 03 2015	Period 04 2015	Period 05 2015	Period 06 2015	Period 07 2015	Period 08 2015	Period 09 2015	Period 10 2015
Kentucky / Mid States	Kentucky	KY- P A- GEN SERVICE FIRM	Total Vol@MCF	43,775	85,803	153,904	209,594	176,706	226,829	87,909	50,031	30,773	25,864
Kentucky / Mid States	Kentucky	KY- P A- GEN SERVICE FIRM	Base Charge Count	1,572	1,520	1,559	1,567	1,378	1,769	1,555	1,550	1,563	1,563
Kentucky / Mid States	Kentucky	KY- TRANSPORTATION	Total Vol@MCF				0						
Kentucky / Mid States	Kentucky	KY- TRANSPORTATION	Base Charge Count	0	0	0	0	0	0	0	0	0	0
Kentucky / Mid States	Kentucky	KY-COM - GEN SERVICE INTERRUPTIBLE	Total Vol@MCF	70	230	2,682	2,691	2,484	3,118	1,729	52	21	8
Kentucky / Mid States	Kentucky	KY-COM - GEN SERVICE INTERRUPTIBLE	Base Charge Count	2	2	3	4	3	3	4	2	2	2
Kentucky / Mid States	Kentucky	KY-COM-GEN SERVICE FIRM	Total Vol@MCF	239,286	390,496	702,395	972,827	842,062	1,004,152	400,122	197,960	149,971	140,981
Kentucky / Mid States	Kentucky	KY-COM-GEN SERVICE FIRM	Base Charge Count	16,900	16,920	17,698	17,809	16,330	19,213	17,745	17,372	17,239	17,099
Kentucky / Mid States	Kentucky	KY-IND -GEN SERVICE INTERRUPTIBLE	Total Vol@MCF	16,796	1,467	7,680	12,801	6,006	36,839	9,305	22,297	19,983	2,219
Kentucky / Mid States	Kentucky	KY-IND -GEN SERVICE INTERRUPTIBLE	Base Charge Count	8	8	6	9	7	7	8	8	6	8
Kentucky / Mid States	Kentucky	KY-IND-GEN SERVICE FIRM	Total Vol@MCF	18,927	42,338	82,176	109,081	88,901	132,667	44,291	18,995	15,220	12,622
Kentucky / Mid States	Kentucky	KY-IND-GEN SERVICE FIRM	Base Charge Count	195	181	200	201	169	234	197	193	205	193
Kentucky / Mid States	Kentucky	KY-RES - GEN SERVICE FIRM	Total Vol@MCF	236,412	867,232	1,624,474	2,202,595	1,807,698	2,400,151	837,127	326,920	194,865	156,472
Kentucky / Mid States	Kentucky	KY-RES - GEN SERVICE FIRM	Base Charge Count	151,158	151,071	156,596	156,457	139,931	173,781	156,638	155,295	154,867	152,881
Kentucky / Mid States	Kentucky	KY-RES - GEN SERVICE PUBLIC HOUSING	Total Vol@MCF	2,030	5,411	7,995	11,116	9,806	9,616	3,777	2,156	1,652	1,711
Kentucky / Mid States	Kentucky	KY-RES - GEN SERVICE PUBLIC HOUSING	Base Charge Count	1,361	1,323	1,324	1,416	1,250	1,588	1,411	1,414	1,426	1,412
Kentucky / Mid States	Kentucky	TN- COMMERCIAL	Total Vol@MCF			0	0	2					
Kentucky / Mid States	Kentucky	TN- COMMERCIAL	Base Charge Count	1	1	1	1	1					
Kentucky / Mid States	Kentucky	TN- COMMERCIAL FRANKLIN	Total Vol@MCF							5			
Kentucky / Mid States	Kentucky	TN- COMMERCIAL FRANKLIN	Base Charge Count							1			
Kentucky / Mid States	Kentucky	TN- RES SEASONAL (MAY-SEP/OCT-APR)	Total Vol@MCF										
Kentucky / Mid States	Kentucky	TN- RES SEASONAL (MAY-SEP/OCT-APR)	Base Charge Count										
Kentucky / Mid States	Kentucky	Not assigned	Total Vol@MCF	0	0	0	0	371,525	-371,525				0
Kentucky / Mid States	Kentucky	Not assigned	Base Charge Count										
Overall Result			**Total Vol@MCF**	**557,345**	**1,392,976**	**2,581,306**	**3,520,705**	**3,305,190**	**3,441,848**	**1,384,265**	**618,408**	**412,484**	**339,878**
Overall Result			**Base Charge Count**	**171,197**	**171,026**	**177,287**	**177,464**	**159,069**	**196,595**	**177,749**	**175,832**	**175,308**	**173,156**

Res - Mcf	238,492	872,642	1,632,468	2,213,712	1,817,504	2,409,768	840,904	329,076	196,517	158,183
Res - Bills	152,519	152,394	157,920	157,873	141,181	175,369	158,239	156,709	156,293	154,293
Com - Mcf	239,286	390,496	702,395	972,827	842,062	1,004,152	400,122	197,960	149,971	140,981
Com - Bills	16,900	16,920	17,698	17,809	16,330	19,213	17,745	17,372	17,239	17,099
PA - Mcf	43,775	85,803	153,904	209,594	176,706	226,829	87,909	50,031	30,773	25,864
PA - Bills	1,572	1,520	1,559	1,567	1,378	1,769	1,555	1,550	1,563	1,563

Aug	Sep	Oct	Nov	Dec	Jan	Feb	Mar	Apr	May	Jun	Jul	Aug	Sep					
Period 11 2015	Period 12 2015	Period 01 2016	Period 02 2016	Period 03 2016	Period 04 2016	Period 05 2016	Period 06 2016	Period 07 2016	Period 08 2016	Period 09 2016	Period 10 2016	Period 11 2016	Period 12 2016	**Overall Result**	FY15	FY16	FY15 BL	FY16 BL
29,006	29,189	38,556	53,866	97,388	157,330	180,930	125,873	78,206	44,197	30,638	22,770	22,306	30,940	**2,032,382**	1,149,382	883,000	29,097	26,623
1,507	1,532	1,535	1,533	1,548	1,533	1,569	1,550	1,538	1,553	1,542	1,520	1,593	1,524	**37,173**	1,553	1,545	1,520	1,559
							34,436	24,889	9,019	20,911	26,417	18,982	18,981	**153,635**	0	153,635	#DIV/0!	18,982
0	0	0	0	0	0	0	0	0	0	0	0	0	0	**0**	0	0	0	0
26	45	59	799	1,192	1,935	2,398	2,057	1,333	661	18	16	59	56	**23,740**	13,156	10,584	35	58
2	2	2	3	3	3	3	3	3	4	2	2	2	2	**63**	3	3	2	2
160,144	161,252	234,843	245,398	455,167	751,007	893,357	583,672	346,488	201,362	153,465	164,536	139,129	177,284	**9,707,356**	5,361,647	4,345,709	160,698	158,207
16,766	16,856	16,872	17,102	17,602	17,505	17,744	17,876	17,555	17,652	17,259	17,024	17,149	16,872	**416,162**	17,329	17,351	16,811	17,011
10,223	3,579	4,219	5,260	8,425	13,569	5,869	1,347	12,192	34,374	2,618	27,673	16,421	22,601	**313,964**	149,194	164,770	6,901	19,511
-16	5	5	5	5	5	5	4	5	6	4	6	5	5	**120**	5	5	-6	5
21,183	14,185	23,674	26,663	45,986	89,377	104,992	62,023	35,573	24,118	14,887	14,569	15,837	18,722	**1,076,992**	600,583	476,410	17,684	17,275
208	197	186	192	193	197	194	204	186	201	202	181	206	191	**4,706**	198	194	203	199
173,261	168,616	226,346	516,768	1,069,272	1,708,881	1,965,212	1,342,216	780,478	323,563	220,208	168,404	139,434	164,029	**19,620,626**	10,995,824	8,624,803	170,938	151,727
150,408	150,659	151,370	152,330	155,377	155,696	156,497	157,988	155,624	156,586	154,754	153,046	153,874	151,497	**3,704,771**	154,161	154,570	150,584	152,686
1,707	1,621	2,203	3,642	5,653	10,344	8,658	5,163	4,073	2,170	1,572	1,722	1,492	1,544	**106,890**	58,647	48,243	1,664	1,518
1,421	1,420	1,416	1,420	1,418	1,413	1,418	1,316	1,509	1,420	1,421	1,401	1,438	1,413	**33,769**	1,397	1,417	1,421	1,426
		11	35											**48**	3	46	#DIV/0!	#DIV/0!
		1	1											**7**	1	1	#DIV/0!	#DIV/0!
														5	5	0	#DIV/0!	#DIV/0!
														1	1	#DIV/0!	#DIV/0!	#DIV/0!
		5	6											**11**	0	11	#DIV/0!	#DIV/0!
		1	1											**2**	#DIV/0!	1	#DIV/0!	#DIV/0!
0		0	0	0	0	73,877		59,425	0					**133,302**	0	133,302	0	#DIV/0!
															#DIV/0!	#DIV/0!	#DIV/0!	#DIV/0!
395,549	**378,486**	**529,915**	**852,438**	**1,683,083**	**2,732,443**	**3,235,293**	**2,156,786**	**1,342,659**	**639,472**	**444,317**	**436,307**	**352,640**	**434,158**	**33,168,951**	18,328,440	14,840,511	387,018	393,899
170,296	**170,671**	**171,388**	**172,587**	**176,146**	**176,352**	**177,430**	**178,941**	**176,623**	**177,422**	**175,184**	**173,180**	**174,267**	**171,504**	**4,196,774**	174,646	175,085	170,484	172,886
174,969	170,236	228,549	520,410	1,074,924	1,719,225	1,973,870	1,347,378	784,551	325,741	221,780	170,126	140,916	165,573	19,727,516	11,054,471	8,673,045	166,576	153,245
151,829	152,079	152,786	153,750	156,795	157,109	157,915	159,304	157,333	158,006	156,175	154,447	155,312	152,910	3,738,540	155,558	155,987		
160,144	161,252	234,843	245,398	455,167	751,007	893,357	583,672	346,488	201,362	153,465	164,536	139,129	177,284	9,707,356	5,361,647	4,345,709	150,563	158,207
16,766	16,856	16,872	17,102	17,602	17,505	17,744	17,876	17,558	17,652	17,259	17,024	17,149	16,872	416,162	17,329	17,351		
29,006	29,189	38,556	53,866	97,388	157,330	180,930	125,873	78,206	44,197	30,638	22,770	22,306	30,940	2,032,382	1,149,382	883,000	27,435	26,623
1,507	1,532	1,535	1,533	1,548	1,533	1,569	1,550	1,538	1,553	1,542	1,520	1,593	1,524	37,173	1,553	1,545		

$
Company
Cost Center
Ending Bal
Kentucky Division - 009DIV

		October	November	December	January	February	March	April	May	June	July	August	September
Fiscal 2008	Gas stored underground-Current - P/L Stored Gas 1641-15901	7,634,545	8,138,979	6,905,708	5,988,079	4,211,127	1,778,361	(26,252)	1,371,322	3,612,431	6,414,707	9,146,116	11,153,815
	Gas stored underground-Current - East Diamond Storage Facility 1641-16006	10,184,030	11,823,092	9,489,793	7,078,719	4,651,681	2,381,222	(29,852)	2,377,321	5,220,607	8,206,065	11,311,540	13,522,585
	Gas stored underground-Current - Bon Harbor Storage 1641-16013	5,641,371	5,859,625	5,859,625	5,203,996	3,906,429	2,249,821	1,627,671	1,593,010	3,438,833	6,250,489	6,658,457	7,598,441
	Gas stored underground-Current - Grandview Storage 1641-16014	2,198,302	2,197,068	2,191,877	1,753,071	1,430,418	1,104,951	1,107,207	1,643,701	2,055,293	2,403,158	2,620,015	2,881,733
	Gas stored underground-Current - Hickory Storage 1641-16015	3,162,928	3,222,636	3,270,624	3,268,903	2,384,072	1,357,973	1,287,741	1,755,491	2,050,236	2,046,682	3,091,971	4,067,839
	Gas stored underground-Current - Kirkwood Storage 1641-16016	2,130,238	2,130,238	2,130,238	1,797,546	1,517,350	1,078,803	900,258	899,640	1,452,561	2,219,446	2,219,446	2,378,900
	Gas stored underground-Current - St. Charles Storage 1641-16017	19,430,581	19,430,581	18,843,679	16,673,549	13,644,959	9,849,934	3,511,648	6,150,189	12,043,842	21,958,099	23,309,113	24,846,625
	Gas Stored Underground	50,381,996	52,802,218	48,691,544	41,763,863	31,746,035	19,801,065	8,378,421	15,790,674	29,873,803	49,500,646	58,356,659	66,049,939
	Miscellaneous current and accr - Texas Gas Imbalance 2420-27384	5,759,521	(904,559)	5,328,671	13,519,593	26,201,354	35,381,002	46,647,626	37,302,557	40,636,405	32,026,005	22,973,161	15,291,388
	Miscellaneous current and accr - Storage Imbalance 1740-27387	(488,565)	(643,862)	(780,810)	(736,664)	(607,354)	(951,244)	(789,749)	(685,245)	(621,041)	(599,383)	(737,448)	(408,441)
	residual	44,133,910	53,052,915	42,582,052	27,507,606	4,937,327	(16,531,181)	(39,058,955)	(22,197,128)	(11,383,643)	16,775,258	34,646,049	50,350,110
Fiscal 2009	Gas stored underground-Current - P/L Stored Gas 1641-15901	12,012,907	12,341,133	10,240,188	8,062,631	5,304,173	3,589,947	1,903,634	2,163,679	2,663,559	3,424,437	3,879,958	4,342,288
	Gas stored underground-Current - East Diamond Storage Facility 1641-16006	15,463,220	17,245,512	13,810,579	10,261,142	6,711,705	3,505,769	(43,667)	825,014	1,711,243	2,602,074	3,524,148	4,329,631
	Gas stored underground-Current - Bon Harbor Storage 1641-16013	7,693,216	7,693,216	6,181,265	3,810,388	2,922,635	2,304,099	2,002,450	2,002,450	2,170,253	2,558,626	2,907,132	3,236,809
	Gas stored underground-Current - Grandview Storage 1641-16014	2,689,556	2,688,075	2,432,573	1,896,813	1,437,126	1,236,268	1,501,851	180,906	247,013	400,224	538,225	666,866
	Gas stored underground-Current - Hickory Storage 1641-16015	4,258,274	4,257,665	4,253,423	3,501,909	2,633,031	1,950,666	1,870,576	976,812	1,074,571	1,305,484	1,507,199	1,884,009
	Gas stored underground-Current - Kirkwood Storage 1641-16016	2,560,736	2,560,736	2,483,286	2,403,581	1,630,756	1,020,250	841,249	659,026	711,464	841,316	952,832	1,058,620
	Gas stored underground-Current - St. Charles Storage 1641-16017	24,940,743	24,940,743	23,388,558	19,861,011	16,302,474	5,189,358	(2,039,801)	84,739	661,563	3,563,555	4,769,822	6,238,940
	Gas Stored Underground	69,618,652	71,727,080	62,789,872	49,797,476	38,941,901	18,796,359	6,036,291	6,892,626	9,239,666	14,695,918	18,079,316	21,757,165
	Miscellaneous current and accr - Texas Gas Imbalance 2420-27384	8,194,558	3,724,471	7,712,167	11,161,105	15,494,152	9,579,576	9,030,599	11,556,292	8,229,793	4,893,015	4,467,894	3,938,869
	Miscellaneous current and accr - Storage Imbalance 1740-27387	(342,912)	(342,912)	(319,757)	(253,539)	(297,075)	(135,046)	(178,087)	(123,203)	(231,230)	(262,903)	(275,387)	(266,610)
	residual	61,081,183	67,659,897	54,757,948	38,382,833	21,150,674	9,081,738	(3,172,376)	(4,788,869)	778,644	9,539,999	13,336,035	17,551,685
Fiscal 2010	Gas stored underground-Current - P/L Stored Gas 1641-15901	4,908,920	5,536,418	5,084,131	3,942,307	2,889,053	847,589	501,628	1,234,026	1,817,545	2,592,373	3,406,106	4,184,336
	Gas stored underground-Current - East Diamond Storage Facility 1641-16006	5,022,977	5,982,008	4,790,522	3,559,320	2,328,115	1,216,081	307,431	1,248,677	2,255,408	3,335,393	4,455,126	5,554,204
	Gas stored underground-Current - Bon Harbor Storage 1641-16013	3,529,999	3,892,265	3,434,060	2,546,466	1,584,867	786,619	213,511	213,511	736,041	1,296,638	1,877,936	2,574,999
	Gas stored underground-Current - Grandview Storage 1641-16014	781,153	921,982	810,276	597,295	371,721	181,170	45,024	207,542	382,535	570,034	764,785	944,306
	Gas stored underground-Current - Hickory Storage 1641-16015	2,054,084	2,264,201	1,995,451	1,477,717	919,767	454,549	121,262	363,494	623,084	901,268	1,190,126	1,456,926
	Gas stored underground-Current - Kirkwood Storage 1641-16016	1,152,817	1,165,600	1,028,368	762,478	474,516	235,416	63,842	183,214	310,786	447,792	589,711	721,341
	Gas stored underground-Current - St. Charles Storage 1641-16017	7,250,183	8,499,842	7,498,981	5,580,641	3,460,884	1,717,842	488,360	1,910,889	3,455,415	5,112,454	6,830,686	8,424,701
	Gas Stored Underground	24,700,133	28,262,117	24,641,788	18,446,225	12,028,903	5,439,246	1,719,058	5,361,553	9,580,816	14,255,952	19,114,477	23,860,813
	Miscellaneous current and accr - Texas Gas Imbalance 2420-27384	2,483,323	1,757,378	1,984,647	5,781,577	10,303,366	13,456,284	15,888,621	11,342,994	12,197,963	8,447,135	4,025,746	1,095,268
	Miscellaneous current and accr - Storage Imbalance 1740-27387	(206,417)	(314,597)	(292,916)	(491,705)	(782,636)	(608,538)	(497,456)	(236,929)	(282,079)	(320,759)	(262,497)	(437,324)
	residual	22,010,393	26,190,142	22,364,226	12,172,943	942,900	(8,625,557)	(14,687,019)	(5,218,371)	(2,899,226)	5,488,056	14,626,235	22,328,221
Fiscal 2011	Gas stored underground-Current - P/L Stored Gas 1641-15901	5,004,130	5,376,694	4,749,745	3,180,779	2,169,462	1,406,349	387,619	1,242,042	1,938,276	2,706,423	3,211,904	3,918,588
	Gas stored underground-Current - East Diamond Storage Facility 1641-16006	6,459,238	7,042,953	6,042,007	4,507,302	2,839,451	1,424,270	370,656	1,289,282	2,603,813	3,553,518	4,486,024	5,387,900
	Gas stored underground-Current - Bon Harbor Storage 1641-16013	3,044,771	3,256,155	2,793,385	2,083,842	1,312,741	658,460	171,343	571,155	1,185,098	1,587,636	2,002,522	2,403,780
	Gas stored underground-Current - Grandview Storage 1641-16014	1,100,094	1,207,512	1,031,874	766,902	483,137	239,260	61,116	217,277	448,965	614,340	776,355	932,281
	Gas stored underground-Current - Hickory Storage 1641-16015	1,690,286	1,850,148	1,584,751	1,180,196	743,488	370,968	96,061	327,651	671,673	916,672	1,157,004	1,389,448
	Gas stored underground-Current - Kirkwood Storage 1641-16016	836,098	914,890	784,872	585,524	368,881	185,059	48,203	162,150	331,374	451,798	570,041	684,400
	Gas stored underground-Current - St. Charles Storage 1641-16017	9,813,385	10,768,405	9,236,281	6,890,210	4,340,596	2,177,234	566,592	1,945,441	3,993,636	5,450,860	6,881,695	8,265,532
	Gas Stored Underground	27,948,001	30,414,758	26,222,916	19,194,755	12,257,756	6,461,598	1,701,590	5,734,997	11,150,836	15,281,248	19,085,545	22,981,929
	Miscellaneous current and accr - Texas Gas Imbalance 2420-27384	523,383	325,110	1,375,632	7,602,211	11,177,803	12,045,987	14,659,494	11,253,060	11,050,697	8,357,044	6,237,466	3,983,157
	Miscellaneous current and accr - Storage Imbalance 1740-27387	(325,987)	(287,923)	(245,667)	(647,232)	(538,748)	(448,474)	(317,065)	(458,310)	(570,631)	(410,763)	(249,414)	(265,671)
	residual	27,998,631	29,801,724	24,601,617	10,945,312	541,208	(6,032,862)	(13,274,969)	(5,976,373)	(470,492)	6,513,441	12,598,665	18,733,101
Fiscal 2012	Gas stored underground-Current - P/L Stored Gas 1641-15901	4,558,208	5,113,507	4,737,935	4,036,403	2,480,048	1,370,891	717,751	808,602	1,193,007	1,584,160	1,996,705	2,558,557
	Gas stored underground-Current - East Diamond Storage Facility 1641-16006	6,216,569	7,036,474	6,524,476	5,318,706	3,811,518	2,362,170	1,880,097	1,880,097	2,283,981	2,768,323	3,321,335	3,933,249
	Gas stored underground-Current - Bon Harbor Storage 1641-16013	2,772,468	3,137,217	3,137,217	3,137,217	3,137,217	3,137,217	3,137,217	3,137,217	3,137,217	3,137,217	3,137,217	3,137,217
	Gas stored underground-Current - Grandview Storage 1641-16014	1,071,285	1,213,103	1,027,579	594,550	561,868	306,901	269,970	269,970	344,310	439,714	535,570	648,202
	Gas stored underground-Current - Hickory Storage 1641-16015	1,803,213	1,814,677	1,538,364	892,004	844,384	481,888	406,649	406,649	516,746	648,884	799,693	966,633
	Gas stored underground-Current - Kirkwood Storage 1641-16016	789,477	893,468	828,859	669,688	473,328	284,596	238,933	238,933	290,125	351,488	421,583	499,143
	Gas stored underground-Current - St. Charles Storage 1641-16017	9,537,040	10,795,066	9,990,494	8,091,413	5,719,465	3,439,006	2,887,361	2,887,361	3,506,842	4,249,690	5,097,906	6,036,466
	Gas Stored Underground	26,548,261	30,003,512	27,782,924	22,739,982	17,027,808	11,362,668	9,537,978	9,628,829	11,272,228	13,173,476	15,310,007	17,777,466
	Miscellaneous current and accr - Texas Gas Imbalance 2420-27384	1,503,388	1,295,550	1,669,569	2,802,239	4,086,170	5,058,955	5,924,803	6,155,391	6,522,604	5,111,589	3,414,861	3,102,012
	Miscellaneous current and accr - Storage Imbalance 1740-27387	(260,829)	(233,028)	(327,755)	(346,821)	(330,314)	(399,452)	(245,096)	(197,262)	(149,260)	(272,473)	(251,486)	(197,933)
	residual	24,784,043	28,474,934	25,785,600	19,590,922	12,611,322	5,904,261	3,368,080	3,276,175	4,600,364	7,789,414	11,643,861	14,477,521
Fiscal 2013	Gas stored underground-Current - P/L Stored Gas 1641-15901	3,032,291	3,311,942	2,813,608	2,425,007	1,384,484	551,625	283,675	893,432	1,595,701	2,374,155	2,974,487	3,534,936
	Gas stored underground-Current - East Diamond Storage Facility 1641-16006	4,457,658	5,063,657	4,695,214	3,827,593	2,743,044	1,700,054	252,966	1,118,609	2,023,188	3,123,808	3,988,490	4,795,580
	Gas stored underground-Current - Bon Harbor Storage 1641-16013	3,137,217	3,137,217	2,902,226	2,352,570	1,662,325	848,891	165,126	549,158	965,344	1,380,515	1,706,919	2,036,759
	Gas stored underground-Current - Grandview Storage 1641-16014	743,215	853,996	789,042	638,047	448,396	172,600	43,273	193,966	355,027	517,627	645,358	773,839
	Gas stored underground-Current - Hickory Storage 1641-16015	1,109,680	1,274,459	1,178,389	954,179	672,389	261,078	66,188	288,971	529,990	770,675	959,955	1,151,110
	Gas stored underground-Current - Kirkwood Storage 1641-16016	565,582	642,390	594,490	481,486	340,370	234,223	33,818	143,301	261,870	380,230	473,218	567,188
	Gas stored underground-Current - St. Charles Storage 1641-16017	6,840,766	7,770,227	7,191,110	5,824,119	4,116,740	2,833,279	408,930	1,733,391	3,168,793	4,600,647	5,726,396	6,863,995
	Gas Stored Underground	19,886,408	22,053,887	20,164,079	16,503,002	11,367,748	6,401,750	1,253,977	4,920,828	8,899,814	13,147,658	16,474,824	19,723,406
	Miscellaneous current and accr - Texas Gas Imbalance 2420-27384	2,262,999	978,728	3,220,681	4,231,678	8,394,818	11,456,846	15,278,400	13,590,389	10,265,818	7,644,160	5,691,392	3,460,055

	Miscellaneous current and accr - Storage Imbalance 1740-27387		(121,868)	(55,141)	(177,411)	(302,612)	(275,598)	(349,167)	(392,571)	(173,219)	(262,559)	(231,546)	(65,326)	(202,868)	
		residual	17,501,550	21,020,016	16,765,988	11,968,711	2,697,334	(5,404,264)	(14,416,994)	(8,842,779)	(1,628,563)	5,271,953	10,718,106	16,080,483	
Fiscal 2014	Gas stored underground-Current - P/L Stored Gas 1641-15901		4,141,977	4,662,411	3,864,997	3,049,732	1,699,570	333,156	1,327,697	1,754,742	2,631,227	3,421,579	3,933,020	4,663,931	
	Gas stored underground-Current - East Diamond Storage Facility 1641-16006		5,626,648	6,442,874	5,974,094	4,670,144	3,384,369	1,083,926	1,846,551	2,773,659	3,786,768	4,655,398	5,484,645	6,249,947	
	Gas stored underground-Current - Bon Harbor Storage 1641-16013		2,377,237	2,733,935	2,529,146	2,050,132	1,429,071	532,651	784,171	1,172,188	1,615,060	1,981,025	2,382,600	2,720,931	
	Gas stored underground-Current - Grandview Storage 1641-16014		902,560	1,040,293	960,774	776,491	534,399	384,002	355,052	497,204	655,916	780,623	933,019	1,046,879	
	Gas stored underground-Current - Hickory Storage 1641-16015		1,347,406	1,553,934	1,436,994	1,164,097	795,278	297,852	469,391	696,333	949,575	1,154,252	1,365,081	1,574,513	
	Gas stored underground-Current - Kirkwood Storage 1641-16016		664,254	765,875	708,768	574,045	412,902	98,052	187,410	320,408	455,437	566,948	681,030	781,381	
	Gas stored underground-Current - St. Charles Storage 1641-16017		8,038,246	9,266,477	8,577,687	6,947,094	5,034,999	2,210,807	2,588,428	3,996,363	5,563,822	6,850,343	8,234,428	9,413,631	
	Gas Stored Underground		23,098,329	26,487,799	24,052,459	19,431,734	13,290,586	4,940,445	7,568,701	11,210,895	15,657,805	19,410,168	23,033,824	26,451,212	
	Miscellaneous current and accr - Texas Gas Imbalance 2420-27384		1,979,084	436,374	3,809,671	6,422,664	11,893,583	15,455,732	13,181,810	10,354,822	8,343,774	6,247,989	3,621,477	2,255,863	
	Miscellaneous current and accr - Storage Imbalance 1740-27387		(269,803)	(241,855)	(95,461)	(350,761)	(294,749)	(380,749)	(392,560)	(317,245)	(322,724)	(312,290)	(248,495)	(305,085)	
		residual	20,849,642	25,809,770	20,147,328	12,858,309	1,102,254	(10,896,036)	(6,005,670)	538,828	6,991,306	12,849,808	19,163,851	23,890,284	
Fiscal 2015	Gas stored underground-Current - P/L Stored Gas 1641-15901		5,243,964	4,701,491	3,732,213	2,017,389	962,631	468,324	965,609	1,157,954	1,581,562	2,017,143	2,543,645	2,957,675	Asset
	Gas stored underground-Current - East Diamond Storage Facility 1641-16006		7,019,368	7,019,368	6,751,544	4,959,811	2,920,906	1,592,529	2,362,988	2,468,012	2,957,266	3,440,084	3,943,396	4,400,241	Asset
	Gas stored underground-Current - Bon Harbor Storage 1641-16013		3,061,063	2,828,670	2,295,220	1,621,804	630,369	305,246	701,033	764,130	1,020,565	1,273,656	1,537,490	1,776,252	Asset
	Gas stored underground-Current - Grandview Storage 1641-16014		1,166,130	1,029,454	873,925	615,729	238,696	150,388	291,486	319,621	418,208	513,863	613,483	703,213	Asset
	Gas stored underground-Current - Hickory Storage 1641-16015		1,766,620	1,684,683	1,324,332	935,314	348,183	162,220	387,791	427,066	576,049	722,774	875,692	1,013,944	Asset
	Gas stored underground-Current - Kirkwood Storage 1641-16016		882,239	815,494	661,277	459,638	193,259	84,151	198,217	219,931	292,986	365,080	440,235	508,254	Asset
	Gas stored underground-Current - St. Charles Storage 1641-16017		10,599,119	9,800,397	7,945,199	5,879,735	4,047,197	2,959,356	4,043,233	4,210,340	4,909,651	5,599,792	6,319,224	6,970,339	Asset
	Gas Stored Underground		29,738,504	27,879,556	23,583,711	16,489,421	9,341,242	5,722,193	8,950,357	9,567,064	11,758,285	13,932,394	16,273,165	18,329,818	Asset
								4,077	4,062	3,126	3,026	2,953	2,919		
	Miscellaneous current and accr - Texas Gas Imbalance 2420-27384		608,290	1,331,217	2,179,107	5,419,456	7,715,297	9,277,185	7,003,338	8,290,431	5,222,461	4,554,116	3,261,607	1,525,636	Liability
	Miscellaneous current and accr - Storage Imbalance 1740-27387		(215,225)	(167,818)	(431,345)	(565,073)	(304,169)	(199,272)	(234,431)	(120,198)	(192,097)	(203,957)	(128,510)	(230,085)	Asset
		residual	28,914,990	26,380,522	20,973,259	10,504,892	1,321,777	(3,754,265)	1,712,588	1,158,435	6,341,728	9,174,321	12,883,048	16,574,117	
Fiscal 2016	Gas stored underground-Current - P/L Stored Gas 1641-15901		3,447,480	2,931,784	2,547,150	1,420,394	709,973	209,643	492,279	800,975	1,178,832	1,651,833	2,153,473	2,623,367	
	Gas stored underground-Current - East Diamond Storage Facility 1641-16006		4,833,517	4,833,517	4,492,270	3,059,562	2,039,257	1,448,479	1,730,767	2,026,658	2,325,355	2,788,772	3,208,000	3,658,091	
	Gas stored underground-Current - Bon Harbor Storage 1641-16013		2,007,721	1,860,531	1,629,916	1,071,971	556,354	276,011	431,457	594,320	754,636	1,004,972	1,237,176	1,482,373	
	Gas stored underground-Current - Grandview Storage 1641-16014		787,699	729,563	638,349	431,225	349,908	296,157	339,245	384,642	429,213	499,309	564,166	635,207	
	Gas stored underground-Current - Hickory Storage 1641-16015		1,147,435	1,062,648	929,504	611,688	410,321	315,387	391,247	470,857	549,058	671,423	785,090	905,523	
	Gas stored underground-Current - Kirkwood Storage 1641-16016		574,190	532,181	466,289	302,196	205,043	164,653	201,373	239,877	277,806	337,005	391,731	449,755	
	Gas stored underground-Current - St. Charles Storage 1641-16017		7,601,519	7,038,817	6,156,783	4,263,990	3,274,118	2,686,609	3,089,296	3,502,954	3,923,337	4,580,748	5,189,372	5,633,232	
	Gas Stored Underground		20,399,560	18,989,041	16,860,262	11,161,025	7,544,974	5,396,840	6,675,665	8,020,295	9,438,236	11,534,062	13,529,009	15,587,548	
	Miscellaneous current and accr - Texas Gas Imbalance 2420-27384		178,137	1,028,891	1,946,818	4,135,069	4,927,694	6,720,476	5,383,217	5,003,944	3,485,665	3,127,612	2,124,660	1,178,133	
	Miscellaneous current and accr - Storage Imbalance 1740-27387		(142,792)	(175,302)	(88,989)	(284,286)	(236,952)	(261,591)	(169,120)	(142,661)	(140,495)	(133,667)	(83,594)	(78,101)	
		residual	20,078,630	17,784,849	14,824,455	6,741,671	2,380,329	(1,585,227)	1,123,327	2,873,790	5,812,076	8,272,784	11,340,764	14,331,314	
Fiscal 2017	Gas stored underground-Current - P/L Stored Gas 1641-15901		3,235,052	2,830,770	2,119,528	1,310,084	661,798	216,954	812,584	1,069,614	1,741,339	2,280,652	-	-	
	Gas stored underground-Current - East Diamond Storage Facility 1641-16006		4,115,358	4,117,062	4,117,062	3,764,326	2,808,752	2,160,102	2,484,553	2,823,916	2,825,040	2,825,040	-	-	
	Gas stored underground-Current - Bon Harbor Storage 1641-16013		1,723,277	1,594,622	1,397,380	1,165,687	934,193	638,801	838,805	1,032,753	1,235,020	1,425,051	-	-	
	Gas stored underground-Current - Grandview Storage 1641-16014		725,447	694,379	566,196	488,510	433,026	353,651	421,950	479,983	538,533	594,104	-	-	
	Gas stored underground-Current - Hickory Storage 1641-16015		1,060,048	981,866	830,484	685,384	560,580	422,948	529,850	635,513	744,677	847,117	-	-	
	Gas stored underground-Current - Kirkwood Storage 1641-16016		524,973	503,988	411,541	338,680	266,770	193,685	249,079	303,899	360,641	413,757	-	-	
	Gas stored underground-Current - St. Charles Storage 1641-16017		5,636,308	5,216,497	5,260,108	4,586,052	3,998,345	3,245,540	3,788,160	4,323,774	4,878,730	5,399,297	-	-	
	Gas Stored Underground		18,020,463	16,939,183	14,702,299	12,338,722	9,661,465	7,241,681	9,123,000	10,669,453	12,323,979	13,785,018	-	-	
	Miscellaneous current and accr - Texas Gas Imbalance 2420-27384		165,630	1,131,873	2,231,797	4,184,933	6,444,798	11,304,890	9,576,680	8,985,525	6,601,170	4,581,724	-	-	
	Miscellaneous current and accr - Storage Imbalance 1740-27387		(75,457)	(138,947)	(133,225)	(511,947)	(251,746)	(221,434)	(195,320)	(264,173)	(162,118)	(152,538)	-	-	
		residual	17,779,376	15,668,363	12,337,277	7,641,841	2,964,921	(4,284,644)	(649,000)	1,419,754	5,560,691	9,050,756	-	-	
	Gas Stored Underground														
	Fiscal 2008		50,381,996	52,802,218	48,691,544	41,763,863	31,746,035	19,601,065	8,378,421	15,790,674	29,873,803	49,500,646	58,356,659	66,049,939	
	Fiscal 2009		69,618,652	71,727,060	62,789,872	49,797,476	36,941,901	18,798,359	6,036,291	6,892,826	9,239,666	14,695,918	18,079,316	21,757,165	
	Fiscal 2010		24,700,133	28,262,117	24,641,798	18,446,225	12,028,903	5,439,246	1,719,058	5,361,553	9,580,816	14,255,952	19,114,477	23,860,813	
	Fiscal 2011		27,948,001	30,414,758	26,222,916	19,194,755	12,257,756	6,461,598	1,701,590	5,734,997	11,150,836	15,281,248	19,085,545	22,981,929	
	Fiscal 2012		28,548,281	30,003,512	27,782,924	22,739,982	17,027,806	11,362,668	9,537,978	9,628,829	11,272,228	13,173,476	15,310,007	17,777,466	
	Fiscal 2013		19,886,406	22,053,887	20,164,079	16,503,002	11,357,748	6,401,750	1,253,977	4,920,826	8,899,814	13,147,658	16,474,824	19,723,406	
	Fiscal 2014		23,098,329	26,487,799	24,052,459	19,431,734	13,290,586	4,940,445	7,568,701	11,210,895	15,657,805	19,410,168	23,033,824	26,451,212	
	Fiscal 2015		29,738,504	27,879,556	23,583,711	16,489,421	9,341,242	5,722,193	8,950,357	9,567,064	11,758,285	13,932,394	16,273,165	18,329,818	
	Fiscal 2016		20,399,560	18,989,041	16,860,262	11,161,025	7,544,974	5,396,840	6,675,665	8,020,295	9,438,236	11,534,062	13,529,009	15,587,548	
	Fiscal 2017		18,020,463	16,939,183	14,702,299	12,338,722	9,661,465	7,241,681	9,123,000	10,669,453	12,323,979	13,785,018			
	Case Test Period		22,235,709	21,231,259	18,344,094	14,057,451	9,112,138	5,651,254	7,798,678	10,175,862	12,573,556	14,992,581	17,414,888	19,817,504	
	Miscellaneous current and accr - Texas Gas Imbalance 2420-27384														
	Fiscal 2008		(6,248,086)	260,697	(6,109,481)	(14,256,257)	(26,808,708)	(36,332,246)	(47,437,376)	(37,987,803)	(41,257,446)	(32,725,387)	(23,710,610)	(15,699,829)	
	Fiscal 2009		(8,537,469)	(4,067,383)	(8,031,924)	(11,414,643)	(15,791,227)	(9,714,621)	(9,208,667)	(11,681,495)	(8,461,023)	(5,155,919)	(4,743,281)	(4,205,479)	
	Fiscal 2010		(2,889,740)	(2,071,976)	(2,277,562)	(6,273,282)	(11,086,002)	(14,064,803)	(16,386,078)	(11,579,923)	(12,480,042)	(8,767,894)	(4,288,242)	(1,532,592)	
	Fiscal 2011		(849,370)	(613,033)	(1,621,299)	(8,249,443)	(11,716,550)	(12,494,460)	(14,976,558)	(11,711,370)	(11,621,328)	(8,767,807)	(6,486,880)	(4,248,828)	
	Fiscal 2012		(1,764,217)	(1,528,578)	(1,997,324)	(3,149,060)	(4,416,483)	(5,458,407)	(6,169,898)	(6,352,854)	(6,671,864)	(5,384,062)	(3,666,146)	(3,299,945)	
	Fiscal 2013		(2,384,858)	(1,033,869)	(3,398,092)	(4,534,291)	(8,670,414)	(11,808,013)	(15,670,971)	(13,763,608)	(10,528,377)	(7,875,706)	(5,756,719)	(3,662,923)	
	Fiscal 2014		(2,248,687)	(878,030)	(3,905,131)	(8,773,425)	(12,188,332)	(15,836,481)	(13,574,371)	(10,872,087)	(8,666,498)	(6,560,259)	(3,869,973)	(2,560,926)	
	Fiscal 2015		(823,514)	(1,499,034)	(2,810,452)	(5,984,529)	(8,019,488)	(9,478,458)	(7,237,769)	(8,410,829)	(5,414,558)	(4,758,072)	(3,390,117)	(1,755,701)	
	Fiscal 2016		(320,929)	(1,204,193)	(2,035,807)	(4,419,355)	(5,164,845)	(8,962,087)	(5,552,337)	(5,146,505)	(3,626,181)	(3,261,278)	(2,188,255)	(1,256,234)	
	Fiscal 2017		(241,088)	(1,270,820)	(2,365,022)	(4,696,880)	(6,696,544)	(11,526,325)	(9,772,000)	(9,249,698)	(6,763,288)	(4,734,262)	-	-	
	Case Test Period		(227,235)	(1,291,768)	(3,420,934)	(5,975,713)	(8,211,232)	(9,806,032)	(8,976,823)	(7,536,109)	(6,082,978)	(4,616,931)	(3,148,897)	(1,692,785)	

residual													
Fiscal 2008	44,133,910	53,062,915	42,582,062	27,507,606	4,937,327	(16,531,161)	(39,058,955)	(22,197,128)	(11,383,643)	16,775,258	34,646,049	50,350,110	
Fiscal 2009	61,081,183	67,659,697	54,757,948	38,382,833	21,150,874	9,061,738	(3,172,376)	(4,788,869)	778,644	9,539,999	13,336,035	17,551,685	
Fiscal 2010	22,010,393	26,190,142	22,364,226	12,172,943	942,900	(8,625,557)	(14,667,019)	(6,218,371)	(2,899,226)	5,488,058	14,826,235	22,328,221	
Fiscal 2011	27,098,631	29,801,724	24,601,617	10,945,312	541,206	(6,032,862)	(13,274,969)	(5,976,373)	(470,492)	6,513,441	12,598,665	18,733,101	
Fiscal 2012	24,784,043	28,474,934	25,785,600	19,590,922	12,611,322	5,904,261	3,368,080	3,276,175	4,600,364	7,789,414	11,643,861	14,477,521	
Fiscal 2013	17,501,550	21,020,018	16,785,988	11,968,711	2,697,334	(5,404,264)	(14,416,994)	(8,842,779)	(1,628,563)	5,271,953	10,718,106	16,080,483	
Fiscal 2014	20,849,642	25,809,770	20,147,328	12,658,309	1,102,254	(10,898,036)	(6,005,670)	538,828	6,991,308	12,849,908	19,163,851	23,890,284	
Fiscal 2015	28,914,990	26,380,522	20,973,259	10,504,892	1,321,777	(3,754,265)	1,712,588	1,156,435	6,341,728	9,174,321	12,883,048	16,574,117	
Fiscal 2016	20,078,630	17,784,849	14,824,455	6,741,671	2,380,329	(1,595,227)	1,123,327	2,873,790	5,812,076	8,272,784	11,340,754	14,331,314	
Fiscal 2017	17,779,376	15,668,383	12,337,277	7,641,841	2,964,921	(4,284,644)	(649,000)	1,419,754	5,560,891	9,050,756			
Case Test Period	22,008,475	19,939,491	14,923,261	8,081,738	900,906	(4,156,777)	(1,178,144)	2,639,752	6,490,578	10,375,650	14,265,991	18,124,720	
							2,238,688	(1,172,860)	2,996,071	656,486	1,367,955		
	Historical 13M Averages												
	16,915,809	20,725,485	20,855,872	20,532,854	20,043,859	20,362,660	21,390,261	24,026,421	25,793,786	27,403,299	27,138,743	25,823,792	
	23,643,814	20,959,888	17,475,621	14,199,851	11,319,856	9,029,377	7,202,550	6,968,242	7,113,600	7,475,862	7,882,496	8,574,202	
	9,308,583	9,907,916	9,786,722	8,907,344	8,012,595	7,475,998	7,118,351	7,786,862	8,229,006	8,953,058	9,500,027	9,800,556	
	9,989,465	10,095,334	9,786,402	9,400,964	9,529,118	9,941,661	10,664,810	11,937,975	12,751,570	13,386,948	13,781,596	13,926,123	
	13,831,388	13,541,848	12,641,160	11,578,322	10,278,815	8,893,001	7,329,827	6,390,531	6,013,243	6,064,904	6,290,188	6,629,928	
	7,120,091	7,759,185	7,692,055	7,376,080	6,540,198	5,494,554	5,448,292	6,598,740	7,816,747	8,930,475	9,999,083	11,012,328	
	12,001,136	12,426,588	12,054,549	11,312,823	10,440,782	10,067,204	11,037,098	11,588,029	12,034,406	12,202,330	12,204,879	12,005,689	
	11,712,465	10,856,300	9,967,372	8,872,634	8,247,668	8,024,052	8,399,251	8,488,575	8,846,701	8,995,244	9,161,892	9,273,297	
	9,366,010	9,026,758	8,607,714	8,055,206	7,764,687	7,251,996	7,324,014	7,346,816	7,553,501	7,802,630			
						8,278,745							
					Case 13M Average	8,259,601							
		6,508,783	(6,370,179)	(8,146,776)	(12,552,451)	(9,523,538)	(11,105,130)	9,449,573	(3,269,643)	8,532,058	9,014,778	8,010,781	
	7,162,360	4,470,087	(3,964,541)	(3,382,720)	(4,376,584)	6,076,607	505,954	(2,472,828)	3,220,472	3,305,104	412,638	537,801	
	1,515,739	617,764	(205,587)	(3,995,720)	(4,812,721)	(2,978,800)	(2,321,275)	4,806,154	(900,119)	3,712,148	4,479,652	2,755,651	
	683,222	236,336	(1,008,266)	(6,628,144)	(3,467,107)	(777,910)	(2,462,098)	3,265,189	90,042	2,853,521	2,280,927	2,238,052	
	2,484,611	235,639	(468,746)	(1,151,736)	(1,267,423)	(1,041,924)	(711,491)	(182,755)	(319,210)	1,287,802	1,717,916	366,201	
	915,088	1,350,988	(2,364,222)	(1,136,199)	(4,136,124)	(3,135,599)	(3,864,958)	1,907,363	3,235,230	2,652,671	2,118,987	2,093,796	
	1,414,236	1,570,657	(3,227,102)	(2,868,294)	(5,414,907)	(3,648,149)	2,262,110	2,902,304	2,005,568	2,106,239	2,690,287	1,309,045	
	1,737,414	(675,520)	(1,111,418)	(3,374,077)	(2,034,937)	(1,456,992)	2,238,688	(1,172,860)	2,996,071	656,486	1,367,955	1,634,417	
	1,434,771	(883,263)	(831,615)	(2,383,547)	(745,291)	(1,817,421)	1,429,730	405,833	1,520,344	364,883	1,073,023	932,021	
	1,015,147	(1,028,732)	(1,094,201)	(2,331,859)	(1,999,664)	(4,829,781)	1,754,325	522,302	2,488,411	2,029,026			

$
Company
Cost Center
Ending Bal
Kentucky Division - 009DIV

		October	November	December	January	February	March	April	May	June	July	August	September
Fiscal 2008	Gas stored underground-Current - P/L Stored Gas 1641-15901	7,634,545	8,138,979	6,905,708	5,988,079	4,211,127	1,778,361	(26,252)	1,371,322	3,612,431	6,414,707	9,146,116	11,153,615
	Gas stored underground-Current - East Diamond Storage Facility 1641-16006	10,184,030	11,823,092	9,469,793	7,076,719	4,651,681	2,381,222	(29,852)	2,377,321	5,220,607	8,206,065	11,311,540	13,522,585
	Gas stored underground-Current - Bon Harbor Storage 1641-16013	5,641,371	5,859,625	5,859,625	5,203,996	3,906,429	2,249,821	1,627,671	1,593,010	3,438,833	6,250,489	6,658,457	7,598,441
	Gas stored underground-Current - Grandview Storage 1641-16014	2,198,302	2,197,068	2,191,877	1,753,071	1,430,418	1,104,951	1,107,207	1,643,701	2,055,293	2,403,158	2,620,015	2,681,733
	Gas stored underground-Current - Hickory Storage 1641-16015	3,162,928	3,222,636	3,270,624	3,268,903	2,384,072	1,357,973	1,287,741	1,755,491	2,050,236	2,048,682	3,091,971	4,067,839
	Gas stored underground-Current - Kirkwood Storage 1641-16016	2,130,238	2,130,238	2,130,238	1,797,546	1,517,350	1,078,803	900,258	899,640	1,452,561	2,219,446	2,219,446	2,378,900
	Gas stored underground-Current - St. Charles Storage 1641-16017	19,430,581	19,430,581	18,843,679	16,673,549	13,644,959	9,849,934	3,511,648	6,150,189	12,043,842	21,958,099	23,309,113	24,646,625
	Gas Stored Underground	50,381,996	52,802,218	48,691,544	41,763,863	31,746,035	19,801,065	8,378,421	15,790,674	29,873,803	49,500,646	58,356,659	66,049,939
	Miscellaneous current and accr - Texas Gas Imbalance 2420-27384	5,759,521	(904,559)	5,328,671	13,519,593	26,201,354	35,381,002	46,647,626	37,302,557	40,638,405	32,026,005	22,973,161	15,291,388
	Miscellaneous current and accr - Storage Imbalance 1740-27387	(488,565)	(643,862)	(780,810)	(736,664)	(607,354)	(951,244)	(789,749)	(685,245)	(621,041)	(699,383)	(737,448)	(408,441)
	residual	44,133,910	53,062,915	42,582,062	27,507,606	4,937,327	(16,531,181)	#########	#########	(11,383,643)	16,775,258	34,646,049	50,350,110
Fiscal 2009	Gas stored underground-Current - P/L Stored Gas 1641-15901	12,012,907	12,341,133	10,240,188	8,062,631	5,304,173	3,589,947	1,903,634	2,163,679	2,663,559	3,424,437	3,879,958	4,342,288
	Gas stored underground-Current - East Diamond Storage Facility 1641-16006	15,463,220	17,245,512	13,810,579	10,261,142	6,711,705	3,505,769	(43,667)	825,014	1,711,243	2,602,974	3,524,148	4,329,631
	Gas stored underground-Current - Bon Harbor Storage 1641-16013	7,693,216	7,693,216	6,181,265	3,810,388	2,922,635	2,304,099	2,002,450	2,002,450	2,170,253	2,558,828	2,907,132	3,236,809
	Gas stored underground-Current - Grandview Storage 1641-16014	2,689,556	2,688,075	2,432,573	1,896,813	1,437,126	1,236,268	1,501,851	180,906	247,013	400,224	538,225	668,866
	Gas stored underground-Current - Hickory Storage 1641-16015	4,258,274	4,257,665	4,253,423	3,501,909	2,633,031	1,950,666	1,870,576	976,812	1,074,571	1,305,484	1,507,199	1,884,009
	Gas stored underground-Current - Kirkwood Storage 1641-16016	2,560,736	2,560,736	2,483,286	2,403,681	1,630,756	1,020,250	841,249	659,026	711,464	841,316	952,832	1,058,620
	Gas stored underground-Current - St. Charles Storage 1641-16017	24,940,743	24,940,743	23,388,558	19,861,011	16,302,474	5,189,358	(2,039,801)	84,739	661,563	3,563,555	4,769,822	6,238,940
	Gas Stored Underground	69,618,652	71,727,080	62,789,872	49,797,476	36,941,901	18,796,359	6,036,291	6,892,626	9,239,666	14,695,918	18,079,316	21,757,165
	Miscellaneous current and accr - Texas Gas Imbalance 2420-27384	8,194,558	3,724,471	7,712,167	11,161,105	15,494,152	9,579,575	9,030,599	11,558,292	8,229,793	4,893,015	4,467,894	3,938,869
	Miscellaneous current and accr - Storage Imbalance 1740-27387	(342,912)	(342,912)	(319,757)	(253,539)	(297,075)	(135,046)	(178,067)	(123,203)	(231,230)	(262,903)	(275,387)	(266,610)
	residual	61,081,183	67,659,697	54,757,948	38,382,833	21,150,674	9,081,738	(3,172,376)	(4,788,869)	778,644	9,539,999	13,336,035	17,551,685
Fiscal 2010	Gas stored underground-Current - P/L Stored Gas 1641-15901	4,908,920	5,536,418	5,084,131	3,942,307	2,889,053	847,589	501,628	1,234,026	1,817,545	2,692,373	3,406,106	4,184,336
	Gas stored underground-Current - East Diamond Storage Facility 1641-16006	5,622,977	5,982,008	4,790,522	3,559,320	2,328,115	1,216,061	307,431	1,248,877	2,255,408	3,335,393	4,455,126	5,554,204
	Gas stored underground-Current - Bon Harbor Storage 1641-16013	3,529,999	3,892,265	3,434,060	2,546,468	1,584,887	786,619	213,511	213,511	736,041	1,296,638	1,877,936	2,574,999
	Gas stored underground-Current - Grandview Storage 1641-16014	781,153	921,982	810,276	597,295	371,721	181,170	45,024	207,542	382,535	570,034	764,785	944,306
	Gas stored underground-Current - Hickory Storage 1641-16015	2,054,084	2,264,201	1,995,451	1,477,717	919,767	454,549	121,262	363,494	623,084	901,268	1,190,126	1,456,926
	Gas stored underground-Current - Kirkwood Storage 1641-16016	1,152,817	1,165,600	1,028,368	762,479	474,516	235,416	63,842	183,214	310,786	447,792	589,711	721,341
	Gas stored underground-Current - St. Charles Storage 1641-16017	7,250,183	8,499,642	7,498,981	5,560,641	3,460,864	1,717,842	466,360	1,910,889	3,455,415	5,112,454	6,830,686	8,424,701
	Gas Stored Underground	24,700,133	28,262,117	24,641,788	18,446,225	12,028,903	5,439,246	1,719,058	5,361,553	9,580,816	14,255,952	19,114,477	23,860,813
	Miscellaneous current and accr - Texas Gas Imbalance 2420-27384	2,483,323	1,757,378	1,984,647	5,781,577	10,303,366	13,456,264	15,888,621	11,342,994	12,197,963	8,447,135	4,025,746	1,095,268
	Miscellaneous current and accr - Storage Imbalance 1740-27387	(206,417)	(314,597)	(292,916)	(491,705)	(782,636)	(608,638)	(497,456)	(236,929)	(282,079)	(320,759)	(262,497)	(437,324)
	residual	22,010,393	26,190,142	22,364,226	12,172,943	942,900	(8,625,557)	#########	(6,218,371)	(2,899,226)	5,488,058	14,826,235	22,328,221
Fiscal 2011	Gas stored underground-Current - P/L Stored Gas 1641-15901	5,004,130	5,376,694	4,749,745	3,180,779	2,169,462	1,406,349	387,619	1,242,042	1,936,276	2,706,423	3,211,904	3,918,588
	Gas stored underground-Current - East Diamond Storage Facility 1641-16006	6,459,238	7,042,953	6,042,007	4,507,302	2,839,451	1,424,270	370,656	1,269,282	2,603,813	3,553,518	4,486,024	5,387,900
	Gas stored underground-Current - Bon Harbor Storage 1641-16013	3,044,771	3,256,155	2,793,385	2,083,842	1,312,741	658,460	171,343	571,155	1,165,098	1,587,636	2,002,522	2,403,780
	Gas stored underground-Current - Grandview Storage 1641-16014	1,100,094	1,207,512	1,031,874	766,902	483,137	239,260	61,116	217,277	448,965	614,340	776,355	932,281
	Gas stored underground-Current - Hickory Storage 1641-16015	1,690,286	1,850,148	1,584,751	1,180,196	743,488	370,988	96,061	327,651	671,673	916,672	1,157,004	1,389,448
	Gas stored underground-Current - Kirkwood Storage 1641-16016	836,098	914,890	784,872	585,524	368,681	185,059	46,203	162,150	331,374	451,798	570,041	684,400
	Gas stored underground-Current - St. Charles Storage 1641-16017	9,813,385	10,766,405	9,236,281	6,890,210	4,340,596	2,177,234	566,592	1,945,441	3,993,636	5,450,860	6,881,695	8,265,532
	Gas Stored Underground	27,948,001	30,414,758	26,222,916	19,194,755	12,257,756	6,461,598	1,701,590	5,734,997	11,150,836	15,281,248	19,085,545	22,981,929
	Miscellaneous current and accr - Texas Gas Imbalance 2420-27384	523,383	325,110	1,375,632	7,602,211	11,177,803	12,045,987	14,659,494	11,253,060	11,050,697	8,357,044	6,237,466	3,983,157
	Miscellaneous current and accr - Storage Imbalance 1740-27387	(325,987)	(287,923)	(245,667)	(647,232)	(538,748)	(448,474)	(317,065)	(458,310)	(570,631)	(410,763)	(249,414)	(265,671)
	residual	27,098,631	29,801,724	24,601,617	10,945,312	541,206	(6,032,862)	#########	(5,976,373)	(470,492)	6,513,441	12,598,665	18,733,101
Fiscal 2012	Gas stored underground-Current - P/L Stored Gas 1641-15901	4,558,208	5,113,507	4,737,935	4,036,403	2,480,048	1,370,891	717,751	808,602	1,193,007	1,584,160	1,996,705	2,556,557
	Gas stored underground-Current - East Diamond Storage Facility 1641-16006	6,216,569	7,036,474	6,524,476	5,318,706	3,811,518	2,362,170	1,880,097	1,880,097	2,283,981	2,768,323	3,321,335	3,933,249
	Gas stored underground-Current - Bon Harbor Storage 1641-16013	2,772,468	3,137,217	3,137,217	3,137,217	3,137,217	3,137,217	3,137,217	3,137,217	3,137,217	3,137,217	3,137,217	3,137,217
	Gas stored underground-Current - Grandview Storage 1641-16014	1,071,285	1,213,103	1,027,579	594,550	561,868	306,901	269,970	269,970	344,310	433,714	535,570	648,202
	Gas stored underground-Current - Hickory Storage 1641-16015	1,603,213	1,814,677	1,538,364	892,004	844,364	461,888	406,649	406,649	516,746	648,884	799,693	966,633
	Gas stored underground-Current - Kirkwood Storage 1641-16016	789,477	893,468	826,859	669,688	473,326	284,596	238,933	238,933	290,125	351,488	421,583	499,143
	Gas stored underground-Current - St. Charles Storage 1641-16017	9,537,040	10,795,066	9,990,494	8,091,413	5,719,465	3,439,006	2,887,361	2,887,361	3,506,842	4,249,690	5,097,906	6,036,466
	Gas Stored Underground	26,548,261	30,003,512	27,782,924	22,739,982	17,027,806	11,362,668	9,537,978	9,628,829	11,272,228	13,173,476	15,310,007	17,777,466
	Miscellaneous current and accr - Texas Gas Imbalance 2420-27384	1,503,388	1,295,550	1,669,569	2,802,239	4,086,170	5,058,955	5,924,803	6,155,391	6,522,604	5,111,589	3,414,661	3,102,012
	Miscellaneous current and accr - Storage Imbalance 1740-27387	(260,829)	(233,028)	(327,755)	(346,821)	(330,314)	(399,452)	(245,096)	(197,262)	(149,260)	(272,473)	(251,486)	(197,933)
	residual	24,784,043	28,474,934	25,785,600	19,590,922	12,611,322	5,904,261	3,368,080	3,276,175	4,600,364	7,789,414	11,643,861	14,477,521
Fiscal 2013	Gas stored underground-Current - P/L Stored Gas 1641-15901	3,032,291	3,311,942	2,813,608	2,425,007	1,384,464	551,625	283,675	893,432	1,595,701	2,374,155	2,974,487	3,534,936
	Gas stored underground-Current - East Diamond Storage Facility 1641-16006	4,457,658	5,063,657	4,695,214	3,827,593	2,743,044	1,700,054	252,966	1,118,609	2,023,188	3,123,808	3,988,490	4,795,560
	Gas stored underground-Current - Bon Harbor Storage 1641-16013	3,137,217	3,137,217	2,902,226	2,352,570	1,662,325	648,891	165,126	549,158	985,344	1,380,515	1,706,919	2,036,759
	Gas stored underground-Current - Grandview Storage 1641-16014	743,215	853,996	789,042	638,047	448,396	172,600	43,273	193,966	365,027	517,627	645,358	773,839
	Gas stored underground-Current - Hickory Storage 1641-16015	1,109,680	1,274,459	1,178,389	954,179	672,369	261,078	66,188	288,971	529,890	770,675	959,955	1,151,110
	Gas stored underground-Current - Kirkwood Storage 1641-16016	565,582	642,390	594,490	481,486	340,370	234,223	33,818	143,301	261,870	380,230	473,218	567,188
	Gas stored underground-Current - St. Charles Storage 1641-16017	6,840,766	7,770,227	7,191,110	5,824,118	4,116,740	2,833,279	408,930	1,733,391	3,168,793	4,600,647	5,726,396	6,863,995
	Gas Stored Underground	19,886,408	22,053,887	20,164,079	16,503,002	11,367,748	6,401,750	1,253,977	4,920,828	8,899,814	13,147,658	16,474,824	19,723,406
	Miscellaneous current and accr - Texas Gas Imbalance 2420-27384	2,262,999	978,728	3,220,681	4,231,678	8,394,818	11,456,846	15,278,400	13,590,389	10,265,818	7,644,160	5,691,392	3,460,055
	Miscellaneous current and accr - Storage Imbalance 1740-27387	(121,858)	(55,141)	(177,411)	(302,612)	(275,596)	(349,167)	(392,571)	(173,219)	(262,559)	(231,546)	(65,326)	(202,868)
	residual	17,501,550	21,020,018	16,765,988	11,968,711	2,697,334	(5,404,264)	#########	(8,842,779)	(1,628,563)	5,271,953	10,718,106	16,060,483
Fiscal 2014	Gas stored underground-Current - P/L Stored Gas 1641-15901	4,141,977	4,682,411	3,864,997	3,049,732	1,699,570	333,156	1,327,697	1,754,742	2,631,227	3,421,579	3,933,020	4,663,931
	Gas stored underground-Current - East Diamond Storage Facility 1641-16006	5,626,646	6,442,874	5,974,094	4,870,144	3,384,369	1,083,926	1,846,551	2,773,659	3,786,768	4,655,398	5,484,645	6,249,947
	Gas stored underground-Current - Bon Harbor Storage 1641-16013	2,377,237	2,733,935	2,529,146	2,050,132	1,429,071	532,651	784,171	1,172,188	1,615,060	1,981,025	2,382,600	2,720,931
	Gas stored underground-Current - Grandview Storage 1641-16014	902,560	1,040,293	960,774	776,491	534,399	384,002	355,052	497,204	655,916	780,623	933,019	1,046,879
	Gas stored underground-Current - Hickory Storage 1641-16015	1,347,406	1,553,934	1,436,994	1,164,097	795,278	297,852	469,391	696,333	949,575	1,154,252	1,385,081	1,574,513
	Gas stored underground-Current - Kirkwood Storage 1641-16016	664,254	765,875	708,768	574,045	412,902	98,052	197,410	320,406	455,437	566,948	681,030	781,381
	Gas stored underground-Current - St. Charles Storage 1641-16017	8,038,246	9,268,477	8,577,687	6,947,094	5,034,999	2,210,807	2,588,428	3,996,363	5,563,822	6,850,343	8,234,428	9,413,631
	Gas Stored Underground	23,098,329	26,487,799	24,052,459	19,431,734	13,290,586	4,940,445	7,568,701	11,210,895	15,657,805	19,410,168	23,033,824	26,451,212
	Miscellaneous current and accr - Texas Gas Imbalance 2420-27384	1,979,084	436,374	3,809,671	6,422,684	11,893,583	15,455,732	13,181,810	10,364,822	8,343,774	6,247,969	3,621,477	2,255,863
	Miscellaneous current and accr - Storage Imbalance 1740-27387	(269,603)	(241,655)	(95,461)	(350,761)	(294,749)	(380,749)	(392,560)	(317,245)	(322,724)	(312,290)	(248,495)	(305,065)
	residual	20,849,642	25,809,770	20,147,328	12,658,309	1,102,254	(10,896,036)	(6,005,670)	538,828	6,991,306	12,849,908	19,163,851	23,890,284
Fiscal 2015	Gas stored underground-Current - P/L Stored Gas 1641-15901	5,243,964	4,701,491	3,732,213	2,017,369	962,631	468,324	985,609	1,157,984	1,581,562	2,017,143	2,543,645	2,957,575
	Gas stored underground-Current - East Diamond Storage Facility 1641-16006	7,019,368	7,019,368	6,751,544	4,959,811	2,920,906	1,592,529	2,362,988	2,468,012	2,957,266	3,440,084	3,943,396	4,400,241
	Gas stored underground-Current - Bon Harbor Storage 1641-16013	3,061,063	2,828,670	2,295,220	1,621,804	630,369	305,246	701,033	764,130	1,020,565	1,273,656	1,537,490	1,776,252
	Gas stored underground-Current - Grandview Storage 1641-16014	1,166,130	1,029,454	873,925	615,729	238,696	150,368	281,486	318,621	418,208	513,863	613,483	703,213
	Gas stored underground-Current - Hickory Storage 1641-16015	1,766,620	1,684,683	1,324,332	935,314	348,183	162,220	387,791	427,066	576,049	722,774	875,692	1,013,944
	Gas stored underground-Current - Kirkwood Storage 1641-16016	882,239	815,494	661,277	459,638	193,259	84,151	198,217	219,931	292,986	365,060	440,235	508,254
	Gas stored underground-Current - St. Charles Storage 1641-16017	10,599,119	9,800,397	7,945,199	5,879,735	4,047,197	2,959,355	4,043,233	4,210,340	4,909,651	5,599,792	6,319,224	6,970,339
	Gas Stored Underground	29,738,504	27,879,556	23,583,711	16,469,421	9,341,242	5,722,193	8,950,357	9,567,064	11,756,285	13,932,394	16,273,165	18,329,818
	Miscellaneous current and accr - Texas Gas Imbalance 2420-27384	608,290	1,331,217	2,179,107	5,419,456	7,715,297	9,277,185	7,003,338	8,290,431	5,222,461	4,554,115	3,261,607	1,525,636
	Miscellaneous current and accr - Storage Imbalance 1740-27387	(215,225)	(167,818)	(431,345)	(565,073)	(304,169)	(199,272)	(234,431)	(120,198)	(192,097)	(203,957)	(128,510)	(230,065)
	residual	28,914,990	26,380,522	20,973,259	10,504,892	1,321,777	(3,754,265)	1,712,588	1,156,435	6,341,728	9,174,321	12,883,046	16,574,117
Fiscal 2016	Gas stored underground-Current - P/L Stored Gas 1641-15901	3,447,480	2,931,784	2,547,150	1,420,394	709,973	209,543	492,279	800,975	1,178,832	1,651,833	2,153,473	2,623,367
	Gas stored underground-Current - East Diamond Storage Facility 1641-16006	4,833,517	4,833,517	4,492,270	3,059,562	2,039,257	1,448,479	1,730,767	2,026,668	2,325,355	2,788,772	3,208,000	3,658,091
	Gas stored underground-Current - Bon Harbor Storage 1641-16013	2,007,721	1,860,531	1,629,916	1,071,971	556,354	276,011	431,457	594,320	754,686	1,004,972	1,237,176	1,462,373
	Gas stored underground-Current - Grandview Storage 1641-16014	787,699	729,563	638,349	431,225	349,908	296,157	339,245	384,642	429,213	499,309	564,166	635,207

	Gas stored underground-Current - Hickory Storage 1641-16015		1,147,435	1,062,648	929,504	611,688	410,321	315,387	391,247	470,857	549,058	671,423	785,090	905,523
	Gas stored underground-Current - Kirkwood Storage 1641-16016		574,190	532,181	466,289	302,196	205,043	164,653	201,373	239,877	277,806	337,005	391,731	449,755
	Gas stored underground-Current - St. Charles Storage 1641-16017		7,601,519	7,038,817	6,156,783	4,263,990	3,274,118	2,686,609	3,089,296	3,502,954	3,923,337	4,580,748	5,189,372	5,833,232
	Gas Stored Underground		20,399,660	18,989,041	16,860,262	11,161,025	7,544,974	5,396,840	6,675,665	8,020,295	9,438,236	11,534,062	13,529,009	15,587,548
	Miscellaneous current and accr - Texas Gas Imbalance 2420-27384		178,137	1,028,891	1,946,818	4,135,069	4,927,694	6,720,476	5,383,217	5,003,944	3,485,665	3,127,612	2,124,660	1,178,133
	Miscellaneous current and accr - Storage Imbalance 1740-27387		(142,792)	(175,302)	(88,969)	(284,286)	(236,952)	(261,591)	(169,120)	(142,561)	(140,495)	(133,667)	(63,594)	(78,101)
		residual	20,078,630	17,784,849	14,824,455	6,741,671	2,380,329	(1,585,227)	1,123,327	2,873,790	5,812,076	8,272,784	11,340,754	14,331,314
Fiscal 2017	Gas stored underground-Current - P/L Stored Gas 1641-15901		3,235,052	2,830,770	2,119,528	1,310,084	661,798	216,954	812,584	1,069,614	1,741,339	2,280,652	-	-
	Gas stored underground-Current - East Diamond Storage Facility 1641-16006		4,115,358	4,117,062	4,117,062	3,764,326	2,608,752	2,160,102	2,484,553	2,823,916	2,825,040	2,825,040	-	-
	Gas stored underground-Current - Bon Harbor Storage 1641-16013		1,723,277	1,594,622	1,397,380	1,165,687	934,193	638,801	836,805	1,032,753	1,235,020	1,425,051	-	-
	Gas stored underground-Current - Grandview Storage 1641-16014		725,447	694,379	566,196	488,510	433,026	363,651	421,950	479,983	538,533	594,104	-	-
	Gas stored underground-Current - Hickory Storage 1641-16015		1,060,048	981,866	830,484	685,384	560,580	422,948	529,850	635,513	744,677	847,117	-	-
	Gas stored underground-Current - Kirkwood Storage 1641-16016		524,973	503,988	411,541	338,680	266,770	193,685	249,079	303,899	360,641	413,757	-	-
	Gas stored underground-Current - St. Charles Storage 1641-16017		6,636,308	6,216,497	5,260,108	4,586,052	3,996,345	3,245,540	3,788,180	4,323,774	4,878,730	5,399,297	-	-
	Gas Stored Underground		18,020,463	16,939,183	14,702,299	12,338,722	9,661,465	7,241,681	9,123,000	10,669,453	12,323,979	13,785,018	-	-
	Miscellaneous current and accr - Texas Gas Imbalance 2420-27384		165,630	1,131,873	2,231,797	4,184,933	6,444,798	11,304,890	9,576,680	8,985,525	6,601,170	4,581,724	-	-
	Miscellaneous current and accr - Storage Imbalance 1740-27387		(76,457)	(138,947)	(133,225)	(511,947)	(251,746)	(221,434)	(195,320)	(264,173)	(162,118)	(152,538)	-	-
		residual	17,779,376	15,668,363	12,337,277	7,641,841	2,964,921	(4,284,644)	(649,000)	1,419,754	5,560,691	9,050,756	-	-

STAT
Company
Cost Center
Ending Bal
Kentucky Division - 009DIV

		October	November	December	January	February	March	April	May	June	July	August	September
Fiscal 2008	Gas stored underground-Current - P/L Stored Gas 1641-15901	1,115,587	1,194,359	1,013,241	878,257	616,271	259,865	(4,192)	135,383	336,327	567,254	791,469	1,022,478
	Gas stored underground-Current - East Diamond Storage Facility 1641-16006	1,496,651	1,750,156	1,404,761	1,047,853	688,582	352,489	(4,419)	240,908	494,413	739,740	993,244	1,246,749
	Gas stored underground-Current - Bon Harbor Storage 1641-16013	766,906	800,051	800,051	710,534	533,369	307,182	222,236	213,885	378,457	609,502	642,805	750,578
	Gas stored underground-Current - Grandview Storage 1641-16014	286,680	286,680	286,460	229,758	188,156	146,011	144,178	197,948	234,945	263,871	281,763	289,098
	Gas stored underground-Current - Hickory Storage 1641-16015	434,778	443,904	450,841	450,838	329,093	187,775	170,718	214,617	241,102	241,102	326,331	438,366
	Gas stored underground-Current - Kirkwood Storage 1641-16016	256,704	256,704	256,704	216,613	182,848	130,001	107,775	107,701	156,977	219,995	219,995	238,277
	Gas stored underground-Current - St. Charles Storage 1641-16017	2,721,067	2,721,067	2,638,877	2,334,971	1,910,846	1,379,389	472,242	731,378	1,256,851	2,437,071	2,647,337	2,700,688
	Gas Stored Underground	7,078,373	7,452,921	6,850,935	5,868,824	4,449,165	2,762,712	1,108,638	1,841,820	3,099,072	5,078,535	5,802,944	6,686,234
	Miscellaneous current and accr - Texas Gas Imbalance 2420-27384	717,303	(119,826)	710,318	1,664,830	2,844,108	3,598,922	3,868,000	3,097,935	3,068,704	3,485,595	2,709,226	2,046,491
	Miscellaneous current and accr - Storage Imbalance 1740-27387	(85,578)	(97,780)	(108,801)	(101,564)	(79,257)	(114,055)	(84,788)	(68,439)	(54,210)	(56,211)	(58,880)	(45,714)
	residual												
Fiscal 2009	Gas stored underground-Current - P/L Stored Gas 1641-15901	1,131,798	1,189,913	988,177	781,878	520,302	363,807	195,051	296,074	439,386	650,530	776,535	919,910
	Gas stored underground-Current - East Diamond Storage Facility 1641-16006	1,492,076	1,745,581	1,397,899	1,038,627	679,355	354,852	(4,420)	240,908	494,413	739,740	993,245	1,246,749
	Gas stored underground-Current - Bon Harbor Storage 1641-16013	762,559	762,559	612,693	377,917	269,869	231,983	215,360	219,973	252,117	359,127	454,886	558,643
	Gas stored underground-Current - Grandview Storage 1641-16014	290,397	290,397	263,199	205,815	158,363	134,780	210,221	25,964	97,427	140,417	178,423	219,126
	Gas stored underground-Current - Hickory Storage 1641-16015	462,599	462,599	462,282	360,808	286,497	215,940	235,686	125,745	85,842	149,832	205,322	324,021
	Gas stored underground-Current - Kirkwood Storage 1641-16016	261,264	261,264	253,362	245,230	166,381	104,093	85,830	68,679	79,655	115,415	146,074	179,368
	Gas stored underground-Current - St. Charles Storage 1641-16017	2,742,029	2,742,029	2,571,379	2,194,344	1,813,934	578,698	(21,367)	578,175	735,639	1,132,629	1,464,267	1,926,632
	Gas Stored Underground	7,142,722	7,454,342	6,548,991	5,224,619	3,912,701	1,984,153	916,361	1,555,518	2,184,479	3,287,690	4,218,752	5,374,449
	Miscellaneous current and accr - Texas Gas Imbalance 2420-27384	1,134,885	532,637	1,217,005	2,343,981	3,575,270	3,678,945	3,788,257	3,086,655	1,977,649	1,380,413	1,495,178	1,055,996
	Miscellaneous current and accr - Storage Imbalance 1740-27387	(42,317)	(42,317)	(48,470)	(39,136)	(50,816)	(29,432)	(44,051)	(34,032)	(65,137)	(71,445)	(74,925)	(81,373)
	residual												
Fiscal 2010	Gas stored underground-Current - P/L Stored Gas 1641-15901	1,122,226	1,289,045	1,184,076	917,804	667,384	193,212	113,822	303,451	443,828	630,228	806,216	977,738
	Gas stored underground-Current - East Diamond Storage Facility 1641-16006	1,492,077	1,745,581	1,397,899	1,038,628	679,356	354,853	89,710	331,870	574,011	816,171	1,058,312	1,300,453
	Gas stored underground-Current - Bon Harbor Storage 1641-16013	662,383	758,142	668,892	496,005	308,703	153,219	41,588	41,688	167,293	292,993	418,698	573,993
	Gas stored underground-Current - Grandview Storage 1641-16014	259,806	297,378	262,368	194,540	121,070	60,086	16,314	58,574	100,827	143,097	185,350	225,153
	Gas stored underground-Current - Hickory Storage 1641-16015	364,201	439,753	387,973	287,698	179,064	88,876	24,117	86,607	149,103	211,593	274,089	332,925
	Gas stored underground-Current - Kirkwood Storage 1641-16016	212,698	216,077	190,637	141,347	87,965	43,641	11,835	42,540	73,230	103,950	134,640	163,590
	Gas stored underground-Current - St. Charles Storage 1641-16017	2,284,442	2,614,716	2,306,886	1,710,601	1,064,654	528,454	143,465	515,029	886,595	1,258,145	1,629,711	1,979,537
	Gas Stored Underground	6,417,835	7,360,692	6,398,731	4,786,613	3,108,196	1,422,341	440,851	1,379,659	2,394,887	3,456,177	4,507,016	5,553,389
	Miscellaneous current and accr - Texas Gas Imbalance 2420-27384	438,927	341,158	335,300	1,071,912	2,036,962	3,295,599	3,538,431	2,667,558	2,562,058	1,780,142	1,086,570	285,448
	Miscellaneous current and accr - Storage Imbalance 1740-27387	(73,037)	(83,782)	(74,184)	(100,475)	(133,542)	(113,888)	(108,077)	(60,489)	(67,488)	(71,887)	(56,793)	(96,397)
	residual												
Fiscal 2011	Gas stored underground-Current - P/L Stored Gas 1641-15901	1,197,628	1,301,136	1,149,724	769,591	523,759	339,337	93,309	297,801	459,593	633,736	749,800	917,851
	Gas stored underground-Current - East Diamond Storage Facility 1641-16006	1,542,609	1,704,057	1,461,876	1,090,551	687,011	344,605	89,681	304,931	814,731	829,981	1,045,231	1,260,481
	Gas stored underground-Current - Bon Harbor Storage 1641-16013	699,688	758,154	650,404	485,196	305,655	153,314	39,895	135,663	273,541	369,309	465,077	560,845
	Gas stored underground-Current - Grandview Storage 1641-16014	267,413	297,390	255,126	190,325	119,902	60,147	15,659	53,223	107,287	144,861	182,425	219,989
	Gas stored underground-Current - Hickory Storage 1641-16015	395,415	439,745	377,249	281,426	177,290	88,930	23,145	78,692	158,659	214,206	269,753	325,300
	Gas stored underground-Current - Kirkwood Storage 1641-16016	194,295	216,088	185,379	138,295	87,126	43,709	11,385	38,679	77,963	105,257	132,551	159,845
	Gas stored underground-Current - St. Charles Storage 1641-16017	2,351,101	2,614,694	2,243,093	1,673,334	1,054,143	528,756	137,601	467,888	943,349	1,273,628	1,603,907	1,934,186
	Gas Stored Underground	6,648,149	7,331,264	6,322,851	4,628,718	2,954,886	1,558,798	410,675	1,376,869	2,635,133	3,570,978	4,448,744	5,378,497
	Miscellaneous current and accr - Texas Gas Imbalance 2420-27384	126,969	73,960	314,962	1,713,405	2,764,934	2,743,897	3,265,647	2,558,792	2,524,603	1,925,452	1,622,860	1,059,632
	Miscellaneous current and accr - Storage Imbalance 1740-27387	(87,223)	(79,755)	(71,524)	(153,603)	(126,168)	(107,455)	(82,830)	(96,319)	(119,941)	(79,647)	(44,137)	(49,908)
	residual	6,433,957	7,177,549	5,936,365	2,761,710	64,784	(1,292,554)	(2,937,802)	(1,278,242)	(9,411)	1,565,879	2,781,747	4,268,957
Fiscal 2012	Gas stored underground-Current - P/L Stored Gas 1641-15901	1,083,689	1,238,555	1,149,173	979,371	601,615	332,918	175,202	231,738	418,295	580,633	730,813	917,742
	Gas stored underground-Current - East Diamond Storage Facility 1641-16006	1,475,731	1,704,015	1,580,025	1,268,025	923,031	572,044	455,301	455,301	663,435	871,575	1,079,709	1,287,843
	Gas stored underground-Current - Bon Harbor Storage 1641-16013	656,613	758,169	758,169	758,169	758,169	758,169	758,169	758,169	758,169	758,169	758,169	758,169
	Gas stored underground-Current - Grandview Storage 1641-16014	257,553	297,388	252,178	146,404	138,747	75,904	66,840	66,840	105,249	143,679	182,088	220,497
	Gas stored underground-Current - Hickory Storage 1641-16015	380,847	439,747	372,967	216,741	205,395	112,460	99,052	99,052	155,844	212,634	269,426	326,218
	Gas stored underground-Current - Kirkwood Storage 1641-16016	187,139	216,093	199,983	161,970	114,478	68,832	57,788	57,788	84,169	110,539	136,920	163,301
	Gas stored underground-Current - St. Charles Storage 1641-16017	2,264,465	2,614,734	2,419,854	1,959,867	1,385,344	832,981	699,364	699,364	1,018,602	1,337,832	1,657,070	1,976,308
	Gas Stored Underground	6,306,037	7,268,701	6,732,349	5,510,547	4,126,779	2,753,298	2,311,716	2,368,252	3,203,763	4,015,061	4,814,195	5,650,078
	Miscellaneous current and accr - Texas Gas Imbalance 2420-27384	378,468	349,299	501,357	926,789	1,452,912	2,009,276	2,573,316	2,422,904	2,319,148	1,691,571	1,283,707	1,026,137
	Miscellaneous current and accr - Storage Imbalance 1740-27387	(54,312)	(52,196)	(85,958)	(98,255)	(103,208)	(149,830)	(97,247)	(87,785)	(63,327)	(111,034)	(86,517)	(56,361)
	residual	5,873,257	6,867,206	6,145,036	4,487,503	2,570,659	594,192	(358,847)	(142,437)	821,288	2,212,456	3,443,971	4,567,580
Fiscal 2013	Gas stored underground-Current - P/L Stored Gas 1641-15901	1,099,876	1,192,119	1,011,387	867,921	494,837	196,316	69,055	222,794	389,743	576,841	738,821	901,766
	Gas stored underground-Current - East Diamond Storage Facility 1641-16006	1,495,983	1,704,123	1,580,127	1,288,138	923,144	572,136	85,133	316,403	547,694	778,984	1,010,255	1,241,546
	Gas stored underground-Current - Bon Harbor Storage 1641-16013	758,169	758,169	701,379	568,544	401,733	156,817	39,908	142,506	245,116	347,716	450,326	552,936
	Gas stored underground-Current - Grandview Storage 1641-16014	258,927	297,336	275,076	222,965	157,555	61,515	15,654	55,914	96,152	136,412	176,650	216,888
	Gas stored underground-Current - Hickory Storage 1641-16015	383,008	439,800	406,860	329,794	233,012	90,968	23,144	82,664	142,184	201,704	261,224	320,744
	Gas stored underground-Current - Kirkwood Storage 1641-16016	189,671	216,052	199,942	161,936	114,475	78,775	11,374	40,624	69,857	99,107	128,340	157,573
	Gas stored underground-Current - St. Charles Storage 1641-16017	2,295,538	2,614,776	2,419,896	1,959,887	1,385,333	953,433	137,610	491,460	845,356	1,199,206	1,553,102	1,906,998
	Gas Stored Underground	6,481,172	7,222,375	6,594,667	5,399,185	3,710,089	2,109,960	381,876	1,352,365	2,336,102	3,340,050	4,318,718	5,298,451
	Miscellaneous current and accr - Texas Gas Imbalance 2420-27384	576,531	250,731	886,905	1,207,154	2,319,459	2,829,340	3,627,006	3,245,466	2,751,050	2,189,505	1,679,416	1,043,257
	Miscellaneous current and accr - Storage Imbalance 1740-27387	(37,732)	(6,508)	(41,260)	(73,811)	(99,096)	(102,997)	(108,931)	(32,692)	(53,652)	(45,689)	(5,406)	(48,088)
	residual	5,868,909	6,965,136	5,664,502	4,118,220	1,321,534	(822,377)	(3,354,061)	(1,925,793)	(468,600)	1,094,856	2,633,894	4,207,106
Fiscal 2014	Gas stored underground-Current - P/L Stored Gas 1641-15901	1,073,077	1,229,362	1,015,465	801,626	444,860	86,845	294,651	384,809	573,252	745,442	896,833	1,084,635
	Gas stored underground-Current - East Diamond Storage Facility 1641-16006	1,472,816	1,704,107	1,580,117	1,288,128	895,148	277,148	480,996	684,854	868,704	1,092,560	1,296,416	1,500,266
	Gas stored underground-Current - Bon Harbor Storage 1641-16013	655,536	758,146	701,356	568,521	396,295	143,843	217,463	307,580	397,700	487,817	577,934	668,054
	Gas stored underground-Current - Grandview Storage 1641-16014	257,148	297,386	275,126	223,015	154,630	72,604	104,704	136,820	168,920	201,036	233,152	265,252
	Gas stored underground-Current - Hickory Storage 1641-16015	380,264	439,784	406,844	329,778	225,848	83,432	134,342	185,244	236,154	287,056	337,958	388,868
	Gas stored underground-Current - Kirkwood Storage 1641-16016	186,823	216,056	199,946	161,940	116,481	24,817	55,687	82,409	109,139	135,861	162,583	189,313
	Gas stored underground-Current - St. Charles Storage 1641-16017	2,260,846	2,614,744	2,419,864	1,959,855	1,420,431	408,803	730,163	1,044,255	1,358,355	1,672,447	1,986,539	2,300,639
	Gas Stored Underground	6,286,512	7,259,585	6,598,718	5,332,863	3,653,693	1,077,492	2,016,008	2,825,971	3,732,224	4,622,219	5,491,415	6,397,027
	Miscellaneous current and accr - Texas Gas Imbalance 2420-27384	552,506	118,769	957,685	1,508,882	2,779,524	3,341,799	2,952,662	2,468,989	1,987,086	1,487,966	957,303	599,326
	Miscellaneous current and accr - Storage Imbalance 1740-27387	(66,222)	(58,833)	(14,254)	(83,490)	(56,016)	(56,917)	(70,513)	(58,459)	(56,478)	(57,171)	(45,312)	(70,719)
	residual	5,667,782	7,081,983	5,626,779	3,740,491	818,153	(2,321,224)	(1,005,167)	296,523	1,688,660	3,077,082	4,488,800	5,726,982
Fiscal 2015	Gas stored underground-Current - P/L Stored Gas 1641-15901	1,236,784	1,085,544	880,024	475,575	226,982	111,109	236,437	417,691	568,673	726,473	909,688	1,067,825
	Gas stored underground-Current - East Diamond Storage Facility 1641-16006	1,704,122	1,704,122	1,639,122	1,204,130	709,130	386,630	573,680	760,764	947,814	1,134,868	1,321,922	1,509,512
	Gas stored underground-Current - Bon Harbor Storage 1641-16013	758,171	701,381	568,546	401,735	156,148	75,612	173,652	271,705	369,745	467,798	565,851	663,891
	Gas stored underground-Current - Grandview Storage 1641-16014	297,368	275,108	222,997	157,556	61,488	39,016	76,126	113,233	150,343	187,450	224,557	261,667
	Gas stored underground-Current - Hickory Storage 1641-16015	439,770	406,630	329,764	233,013	86,607	40,555	97,435	154,289	211,169	268,023	324,877	381,757
	Gas stored underground-Current - Kirkwood Storage 1641-16016	216,035	199,925	161,919	112,546	47,321	20,605	48,535	77,708	105,638	133,569	161,500	189,430
	Gas stored underground-Current - St. Charles Storage 1641-16017	2,614,731	2,419,851	1,959,842	1,450,354	998,322	729,984	997,344	1,264,719	1,532,079	1,799,454	2,066,829	2,334,189
	Gas Stored Underground	7,266,981	6,792,761	5,762,214	4,034,909	2,286,198	1,403,511	2,203,209	3,060,109	3,885,461	4,717,635	5,575,224	6,408,271
	Miscellaneous current and accr - Texas Gas Imbalance 2420-27384	174,997	385,413	801,437	1,847,122	2,727,217	3,572,270	2,919,274	2,611,982	2,035,809	1,766,350	1,300,083	590,188
	Miscellaneous current and accr - Storage Imbalance 1740-27387	(60,583)	(47,406)	(126,480)	(142,407)	(105,551)	(77,875)	(89,747)	(53,101)	(86,486)	(81,183)	(48,831)	(88,769)
	residual	7,031,401	6,359,842	4,834,297	2,045,360	(546,570)	(2,246,634)	(805,812)	395,026	1,763,166	2,870,102	4,226,310	5,729,294
Fiscal 2016	Gas stored underground-Current - P/L Stored Gas 1641-15901	1,261,361	1,074,701	933,022	523,358	261,500	78,071	235,766	398,495	595,069	744,069	923,049	1,088,986
	Gas stored underground-Current - East Diamond Storage Facility 1641-16006	1,696,566	1,696,566	1,574,026	1,072,026	714,526	507,526	678,466	849,400	1,020,340	1,191,274	1,362,208	1,533,148
	Gas stored underground-Current - Bon Harbor Storage 1641-16013	761,944	706,084	618,564	406,820	211,140	104,748	198,828	292,913	386,993	481,078	575,163	669,243
	Gas stored underground-Current - Grandview Storage 1641-16014	298,774	276,874	242,534	164,151	133,808	113,688	140,358	167,018	193,688	220,348	247,008	273,678

	Gas stored underground-Current - Hickory Storage 1641-16015		438,611	406,211	355,451	233,915	157,151	120,977	167,057	213,154	259,234	305,331	351,428	397,508
	Gas stored underground-Current - Kirkwood Storage 1641-16016		217,361	201,431	176,491	114,425	77,609	62,345	84,575	106,802	129,032	151,259	173,486	195,716
	Gas stored underground-Current - St. Charles Storage 1641-16017		2,601,564	2,408,904	2,107,044	1,459,271	1,100,914	903,062	1,143,760	1,390,613	1,637,453	1,884,306	2,131,159	2,377,999
	Gas Stored Underground		7,276,181	6,770,771	6,007,132	3,973,966	2,656,648	1,890,417	2,648,810	3,418,395	4,221,809	4,977,665	5,763,501	6,536,278
	Miscellaneous current and accr - Texas Gas Imbalance 2420-27384		76,823	443,717	848,102	1,920,575	2,779,297	3,457,035	3,034,508	2,650,394	2,003,256	1,637,493	1,053,899	560,482
	Miscellaneous current and accr - Storage Imbalance 1740-27387		(61,415)	(74,236)	(51,282)	(146,475)	(112,472)	(135,339)	(116,516)	(86,848)	(82,109)	(79,466)	(25,904)	(34,242)
		residual	7,137,943	6,252,818	5,107,748	1,906,916	(235,121)	(1,701,957)	(502,214)	681,153	2,136,444	3,260,706	4,683,698	5,941,554
Fiscal 2017	Gas stored underground-Current - P/L Stored Gas 1641-15901		1,299,175	1,137,312	851,558	515,781	255,422	80,413	261,955	357,014	569,251	751,698	-	-
	Gas stored underground-Current - East Diamond Storage Facility 1641-16006		1,704,082	1,704,082	1,704,082	1,558,082	1,162,082	894,082	1,005,892	1,123,723	1,123,723	1,123,723	-	-
	Gas stored underground-Current - Bon Harbor Storage 1641-16013		758,151	701,241	614,503	512,615	410,815	280,915	349,105	417,274	485,464	553,633	-	-
	Gas stored underground-Current - Grandview Storage 1641-16014		307,393	294,853	241,037	208,231	184,975	155,739	175,959	196,232	216,452	236,695	-	-
	Gas stored underground-Current - Hickory Storage 1641-16015		454,761	421,221	356,431	292,899	240,799	181,835	218,675	255,534	292,374	329,233	-	-
	Gas stored underground-Current - Kirkwood Storage 1641-16016		223,583	214,463	175,124	144,119	113,519	82,419	101,499	120,595	139,675	158,771	-	-
	Gas stored underground-Current - St. Charles Storage 1641-16017		2,674,852	2,504,632	2,119,302	1,859,707	1,610,131	1,307,631	1,494,351	1,681,094	1,867,814	2,054,527	-	-
	Gas Stored Underground		7,420,997	6,977,804	6,062,037	5,082,434	3,977,743	2,983,034	3,607,436	4,151,466	4,694,753	5,208,280	-	-
	Miscellaneous current and accr - Texas Gas Imbalance 2420-27384		76,823	519,208	1,023,760	1,920,575	2,957,686	3,649,093	3,111,332	2,919,274	2,227,867	1,613,283	-	-
	Miscellaneous current and accr - Storage Imbalance 1740-27387		(31,033)	(57,330)	(55,138)	(173,769)	(70,321)	(72,632)	(84,170)	(90,256)	(56,534)	(51,106)	-	-
		residual	7,313,141	6,401,266	4,983,139	2,988,090	949,736	(738,591)	411,934	1,141,936	2,410,352	3,543,891	-	-
							2.18	3.10						
							3.58	3.05						

Atmos Energy Corporation
TGP-KY Gas Supply Plan
Summer 2017
All Volumes MMBTU
7/25/2017

REVISED

Tennessee Gas Area																		
								31		31		30		31		214		
							Jul-17		Aug-17		Sep-17		Oct-17		Summer			
							Monthly	Daily	Monthly	Daily	Monthly	Daily	Monthly	Daily	Total			
Total Requirements at CityGate							48,887		51,925		58,860		116,653		**498,395**			
FS-MA Storage inj.							119,040		108,500		115,200		119,040		819,598			
FS-PA Storage inj.							54,622	1,762	54,622	1,762	52,860	1,762	54,622	1,762	377,038			
Total Gross Injections at meter							**173,662**	**5,602**	**163,122**	**5,262**	**168,060**	**5,602**	**173,662**	**5,602**	**1,196,636**			
TOTAL NET PURCH AT DELIVERY							**222,549**	**7,179**	**215,047**		**226,920**	**7,564**	**290,315**	**9,365**	**1,695,031**			
Inj Fuel																		daily
2.18%	FS-MA Storage net of injection fuel						117,831		117,831		114,030		117,831		818,865			3,801
2.18%	FS-PA Storage net of injection fuel						53,444	1,724	53,444	1,724	51,720	1,724	53,444	1,724	368,906			1,724
Total Net Injections							**171,275**	**5,525**	**171,275**	**5,525**	**165,750**	**5,525**	**171,275**	**5,525**	**1,192,995**			

Note: Purchases reflect storage activities; Purchases are the delivered volumes net of transportation fuel.

	MSQ	MDIQ	% to be inj	tot inj	# days inj	daily inj
FS-MA	903,859	6,026	90%	813,473	214	3,801
FS-PA	409,679	2,731	90%	368,711	214	1,723

	target inventory 3/31	Apr inj	target inventory 4/30	May inj	target inventory 5/31	Jun inj	target inventory 6/30	July inj	target inventory 7/31	Aug inj	target inventory 8/31	Sep inj	target inventory 9/30	Oct inj	target inventory 10/31	Tot inj
% in Inventory FSMA	5%		18%		31%		43%		56%		69%		82%		95%	
FS-MA	45,193	114,030	159,223	77,562	277,054	159,750	391,084	117,831	508,915	117,831	626,746	114,030	740,776	117,831	858,607	818,865
% in Inventory FSPA	5%		17%		31%		43%		56%		69%		82%		95%	
FS-PA	19,888	51,690	71,578	53,444	125,022	51,720	176,742	53,444	230,186	53,444	283,630	51,720	335,350	53,444	388,794	368,906
															317,228	1,724

estimated July ending balance FS-MA	521,742	58%	
August injections	626,746	105,004	3,500

Atmos Energy Corporation
Kentucky Gas Supply Seasonal Plan
Summer 2017
All Volumes MMBTU
7/25/2017

Texas Gas Area				REVISED		REVISED							
				31		31		30		31		214	
				Jul-17		Aug-17		Sep-17		Oct-17		Total	
Planned Req.				Monthly	Daily	Monthly	Daily	Monthly	Daily	Monthly	Daily	Monthly	
Zone 2 *													
Texas Gas Req				46,097		43,276		59,640		112,034		478,297	
Trunkline Req				31,000		31,000		30,000		31,000		214,000	
Total Req				77,097	2,487	74,276		89,640	2,988	143,034	4,614	692,297	
Zone 3													
Texas Gas Req				271,405		254,479		360,930		591,263		2,612,221	
ANR Req				0	0	0	0	0	0	0	0	0	
Midwest Req				0	0	0	0	0	0	0	0	0	
Total Req				271,405		254,479		360,930	12,031	591,263	19,073	2,612,221	
Zone 4													
Texas Gas Req				22,362		23,250		28,560		55,397		232,355	
TOTAL REQUIREMENTS				370,884		352,005		479,130		789,694		3,536,873	
Estimated NNS Storage Injections Zones 2, 3 and 4				537,757		460,939		493,860		493,861		3,671,038	
Owensboro Storage Group Injections via TGT (Grandview, Hickory)				57,071	1,841	57,071	1,841	57,090	1,903	57,071	1,841	399,554	
Owensboro Storage Group Injections via ANR (Bon Harbor) ML-2 to ML-3				68,169	2,199	68,169	2,199	68,190	2,273	68,169	2,199	477,246	
Madisonville Storage Group Injections via TGT (Kirkwood, St Charles)				205,809	6,639	205,809	6,639	205,830	6,861	205,809	6,639	1,440,726	
East Diamond Storage Injection via ANR FTS-1 SE to ML-2				0	0	0	0	0	0	0	0	0	
East Diamond Storage Injection via ANR Fayetteville FTS-1 ML-2 to ML-2				0	0	117,831	3,801	111,810	3,727	117,831	3,801	577,113	
East Diamond Storage Injections ANR Delivered to ML-2				0	0	77,717	2,507	77,430	2,581	77,717	2,507	232,864	
Total Storage Injections				868,806	25,548	987,536	31,856	1,014,210	33,807	1,020,458	32,918	6,798,541	
Texas Gas Purchase Zone 2				232,996	7,516	214,923	6,933	231,270	7,709	283,681	9,151	1,679,797	
Texas Gas Purchase Zone 3				832,474	26,854	791,213	25,523	897,720	29,924	1,127,997	36,387	6,369,501	
Texas Gas Purchase Zone 4				67,518	2,178	71,610	2,310	76,920	2,564	103,757	3,347	570,890	
Total Texas Gas Purchases				1,132,988	36,548	1,077,746	34,766	1,205,910	40,197	1,515,435	48,885	8,620,188	
Total Trunkline Purchases				31,000	1,000	31,000	1,000	30,000	1,000	31,000	1,000	214,000	
Total ANR Purchases				68,169	2,199	263,717	8,507	257,430	8,581	263,717	8,507	809,977	
Total Purchases				1,232,157	39,747	1,372,463	44,273	1,493,340	49,778	1,810,152	58,392	10,335,414	

Note 1: Purchases include planned storage injection quantities
* The Zone 2 summer requirements can be provided operationally all on Texas Gas Zn 2 deliveries.

Behind gate storage injections - Zone 3		442,920	14,764	448,880	14,480	331,110	11,037	331,049	10,679	526,597	16,987	520,350	17,345	526,597	16,987	3,127,503
	Z2 MSQ	1,335,000														
	Z3 MSQ	2,130,000														
	Z4 MSQ	376,150														
		April		May		June		July		August		September		October		
		13%		13%		13%		13%		13%		13%		13%		90%
	NNS	493,862	dally	493,862		493,862		493,862		493,862		493,862		493,862		3,457,035
	NNS Zone 2	171,643	5,721	171,643	5,537	171,643	5,721	171,643	5,537	171,643	5,537	171,643	5,721	171,643	5,537	1,201,500
	NNS Zone 3	273,857	9,129	273,857	8,834	273,857	9,129	273,857	8,834	273,857	8,834	273,857	9,129	273,857	8,834	1,917,000
	NNS Zone 4	48,362	1,612	48,362	1,560	48,362	1,612	48,362	1,560	48,362	1,560	48,362	1,612	48,362	1,560	338,535
	NNS Total	493,862		493,862		493,862		493,862		493,862		493,862		493,862		3,457,035
		442,887		448,908		331,077		331,077		526,625		442,887		448,908		2,972,366
	check figure for behind gate - should be 0	33		(28)		33		(28)		(28)		77,463		77,669		155,137

		TARGET 71%	amt to inject in August	
Estimated July ending balance	787,650	947,850	160,200	5,168
	1,256,700	1,512,300	255,600	8,245
	221,929	267,067	45,138	1,456
			460,938	14,869

Atmos Energy Corporation, Kentucky/Mid-States Division
Kentucky Jurisdiction Case No. 2015-XXXXX
Residential Usage Trend

Line No.

Residential Declining Usage

	a	b	c	d	e	f	g	h	i	j	k	l	o
	Period	AHDD	NHDD	% Normal DD	Monthly Base Load	Total Volume	Annual Heating Load	Normal Heating Load	Normal Total	Average Customers	Normal per Cust	Volume Loss From Prior Yr	Baseload Factor
1	FY 2007	3,885	3,959	98.1%	185,934	10,255,586	8,024,378	8,177,224	10,408,431	153,662	67.7		1.2100
2	FY 2008	3,985	3,959	100.7%	179,787	10,384,574	8,227,134	8,173,456	10,330,897	153,440	67.3	(0.4)	1.1717
3	FY 2009	4,024	3,959	101.6%	174,465	10,295,417	8,201,840	8,069,355	10,162,932	152,753	66.5	(0.8)	1.1421
4	FY 2010	4,149	3,959	104.8%	165,889	10,592,900	8,602,237	8,208,305	10,198,968	153,116	66.6	0.1	1.0834
5	FY 2011	4,345	3,959	109.7%	167,981	10,717,406	8,701,638	7,928,604	9,944,373	153,757	64.7	(1.9)	1.0925
6	FY 2012	4,234	3,959	106.9%	163,736	8,265,438	6,300,600	5,891,374	7,856,211	153,931	51.0	(13.6)	1.0637
7	FY 2013	3,231	3,959	81.6%	166,040	10,369,896	8,377,417	10,264,994	12,257,472	155,082	79.0	28.0	1.0707
8	FY 2014	4,186	3,959	105.7%	165,982	11,690,783	9,698,995	9,173,034	11,164,822	155,641	71.7	(7.3)	1.0664
9	FY 2015	4,553	3,959	115.0%	166,581	11,054,481	9,055,507	7,874,095	9,873,069	155,559	63.5	(8.3)	1.0709
10	FY 2016	3,273	3,959	82.7%	153,245	8,673,045	6,834,111	8,266,498	10,105,432	155,987	64.8	1.3	0.9824

	10Yr Slope		10Yr Slope
Slope =	(0.024)	Ten Year Slope =	(0.019)
	0.000		0.000

Residential Net Customer Losses

Period	Average Customers	Net Cust. Change From Prior Yr.		Volume Margin Loss per Cust.	Total
FY 2007	153,662			$297.89	$0
FY 2008	153,440	(222)		$297.36	($65,865)
FY 2009	152,753	(687)		$296.32	($203,619)
FY 2010	153,116	363		$296.42	$107,674
FY 2011	153,757	641		$293.89	$188,258
FY 2012	153,931	174	Livermore	$276.02	$47,981
FY 2013	154,732	801	350	$312.70	$250,551
FY 2014	155,291	559		$303.13	$169,476
FY 2015	155,209	(82)		$292.30	($24,066)
FY 2016	155,637	428		$294.03	$125,893

	10Yr Rolling Slope		
Ten Year Slope =	290	302	< 3-yr Avg
	300	< Assume	

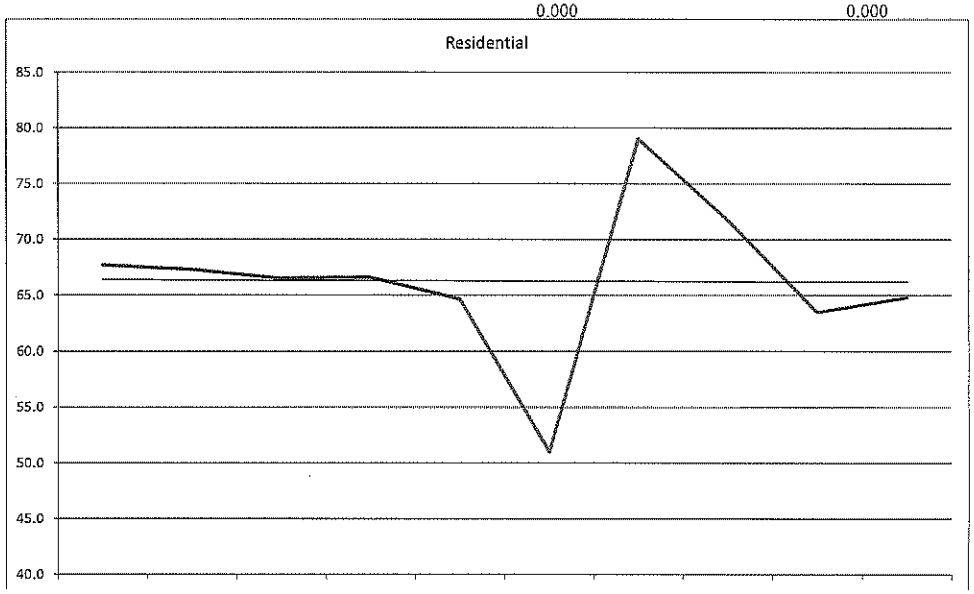

Atmos Energy Corporation, Kentucky/Mid-States Division
Kentucky Jurisdiction Case No. 2015-XXXXX
Commercial Usage Trend

Line No.

Commercial Declining Usage

	a	b	c	d	e	f	g	h	i	j	k	l	o
	Period	AHDD	NHDD	% Normal DD	Monthly Base Load	Total Volume	Annual Heating Load	Normal Heating Load	Normal Total	Average Customers	Normal per Cust	Volume Loss From Prior Yr	Baseload Factor
1	FY 2007	3,885	3,959	98.1%	155,760	4,836,441	2,967,322	3,023,842	4,892,961	17,686	276.7		8.8068
2	FY 2008	3,985	3,959	100.7%	138,388	4,604,432	2,943,781	2,924,575	4,585,225	17,526	261.6	(15.0)	7.8961
3	FY 2009	4,024	3,959	101.6%	145,178	4,708,056	2,965,916	2,918,008	4,660,148	17,333	268.9	7.2	8.3758
4	FY 2010	4,149	3,959	104.8%	136,809	4,841,582	3,199,869	3,053,334	4,695,046	17,255	272.1	3.2	7.9288
5	FY 2011	4,345	3,959	109.7%	152,517	4,794,545	2,964,339	2,700,994	4,531,200	17,335	261.4	(10.7)	8.7984
6	FY 2012	4,234	3,959	106.9%	148,417	3,898,634	2,117,624	1,980,084	3,761,093	17,315	217.2	(44.2)	8.5717
7	FY 2013	3,231	3,959	81.6%	138,295	4,725,411	3,065,875	3,756,670	5,416,206	17,455	310.3	93.1	7.9229
8	FY 2014	4,186	3,959	105.7%	162,030	5,717,812	3,773,452	3,568,824	5,513,184	17,340	317.9	7.7	9.3444
9	FY 2015	4,553	3,959	115.0%	150,899	5,362,320	3,551,527	3,088,183	4,898,976	17,329	282.7	(35.2)	8.7079
10	FY 2016	3,273	3,959	82.7%	158,207	4,345,709	2,447,229	2,960,153	4,858,633	17,351	280.0	(2.7)	9.1179

	10Yr Slope			10Yr Slope	
Slope =	2.99	Ten Year	Slope =	0.079	Ten Year
	0			-	

Commercial Net Customer Losses

Period	Average Customers	Net Cust. Change From Prior Yr.	Volume Margin Loss per Cust.	Total
FY 2007	17,686		$896.05	$0
FY 2008	17,526	(160)	$876.37	($140,511)
FY 2009	17,333	(193)	$885.84	($170,820)
FY 2010	17,255	(78)	$890.09	($69,724)
FY 2011	17,335	80	$876.07	$69,867
FY 2012	17,315	(20)	$818.19	($16,091)
FY 2013	17,455	140	$940.12	$131,774
FY 2014	17,340	(115)	$950.15	($109,505)
FY 2015	17,329	(11)	$903.98	($9,718)
FY 2016	17,351	22	$900.46	$19,960

	10Yr Rolling Slope	
Ten Year Slope =	(23)	(35) < 3-yr Avg

0 < Assume

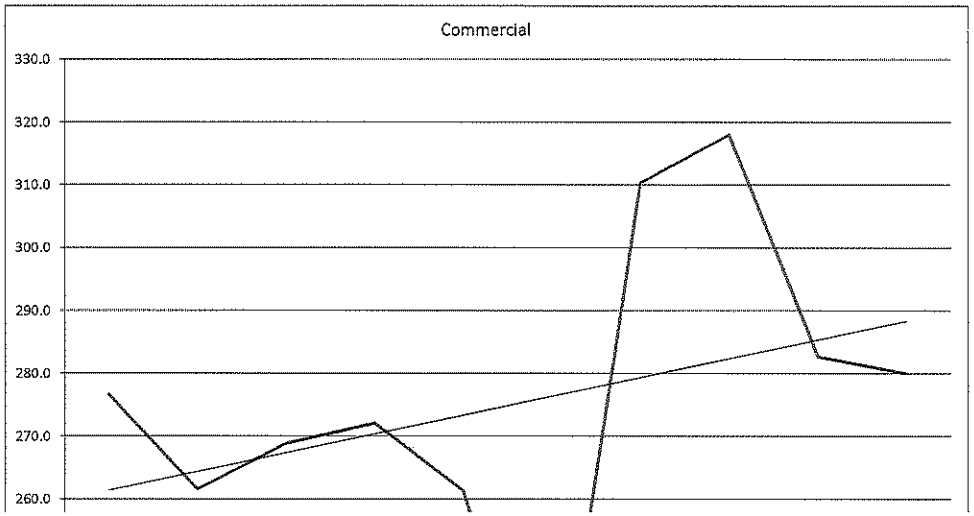

Atmos Energy Corporation, Kentucky/Mid-States Division
Kentucky Jurisdiction Case No. 2015-XXXXX
Public Authority Usage Trend

Line No.

Public Authority Declining Usage

	a	b	c	d	e	f	g	h	i	j	k	l	o
	Period	AHDD	NHDD	% Normal DD	Monthly Base Load	Total Volume	Annual Heating Load	Normal Heating Load	Normal Total	Average Customers	Normal per Cust	Volume Loss From Prior Yr	Baseload Factor
1	FY 2007	3,885	3,959	98.1%	29,286	1,230,593	879,157	895,902	1,247,339	1,595	782.2		18.3662
2	FY 2008	3,985	3,959	100.7%	26,860	1,194,841	872,515	866,822	1,189,148	1,571	756.9	(25.3)	17.0977
3	FY 2009	4,024	3,959	101.6%	28,868	1,196,939	850,525	836,787	1,183,200	1,565	756.3	(0.7)	18.4518
4	FY 2010	4,149	3,959	104.8%	26,069	1,194,421	881,593	841,221	1,154,049	1,577	731.6	(24.6)	16.5273
5	FY 2011	4,345	3,959	109.7%	31,576	1,168,840	789,924	719,749	1,098,665	1,569	700.3	(31.3)	20.1272
6	FY 2012	4,234	3,959	106.9%	27,666	934,850	602,853	563,697	895,695	1,575	568.6	(131.7)	17.5632
7	FY 2013	3,231	3,959	81.6%	33,602	1,178,044	774,815	949,394	1,352,623	1,577	857.8	289.2	21.3101
8	FY 2014	4,186	3,959	105.7%	32,442	1,247,895	858,591	812,031	1,201,335	1,565	767.5	(90.3)	20.7253
9	FY 2015	4,553	3,959	115.0%	27,435	1,149,382	820,163	713,162	1,042,380	1,553	671.2	(96.2)	17.6667
10	FY 2016	3,273	3,959	82.7%	26,623	883,000	563,528	681,640	1,001,112	1,545	648.0	(23.2)	17.2334

	10Yr Slope		10Yr Slope	
Slope =	(9.12)	Ten Year	Slope = 0.103	Ten Year
	0		-	

Public Authority Net Customer Losses

Period	Average Customers	Net Cust. Change From Prior Yr.	Volume Margin Loss per Cust.	Total
FY 2007	1,595		$1,558.37	$0
FY 2008	1,571	(24)	$1,525.23	($35,970)
FY 2009	1,565	(7)	$1,524.37	($9,908)
FY 2010	1,577	13	$1,492.10	$19,149
FY 2011	1,569	(9)	$1,451.04	($12,334)
FY 2012	1,575	6	$1,278.51	$8,204
FY 2013	1,577	2	$1,657.37	$2,624
FY 2014	1,565	(12)	$1,539.02	($17,699)
FY 2015	1,553	(12)	$1,412.96	($17,544)
FY 2016	1,545	(8)	$1,382.57	($11,176)

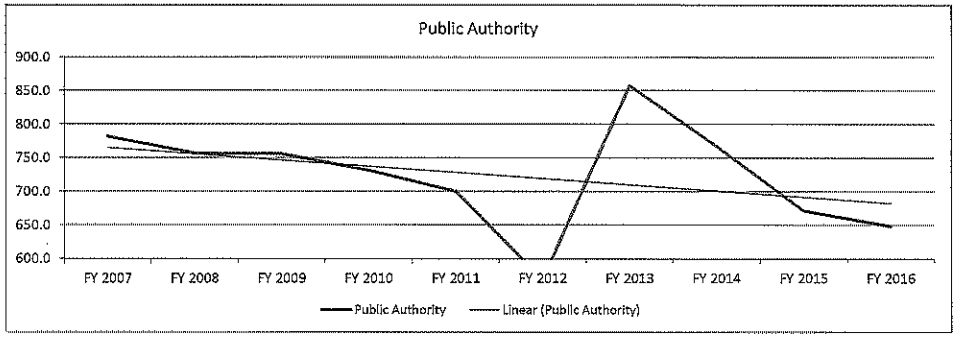

	10Yr Rolling Slope	
Ten Year Slope =	(3)	(11) < 3-yr Avg

0 < Assume