

- Legend**
- Glade Cross Population Area within 100 feet of waterway
  - Tree Clearing within 100 feet of waterway /wetland
  - Proposed Tree Clearing Area
  - 100 Yr Floodway
  - Glade Cross Observed
  - Glade Cross Population Area
  - Proposed Pipeline
  - ATWS
  - Mile Posts
  - Construction Entrance
  - Proposed Fence
  - Cox Creek Drill Points
  - Proposed Regulator Station
  - Construction Storage Yard
  - Temporary Access Road
  - Permanent Access Road
  - Existing LGE Easement
  - Ephemeral Stream
  - Intermittent Stream
  - Perennial Stream
  - Existing Wetland
  - Open Water
  - Proposed Easement
  - Temporary Work Space
  - Federally Designated Glade Cross Critical Habit Area
  - Property Lines

1 inch = 250 feet  
 0 125 250 500 Feet

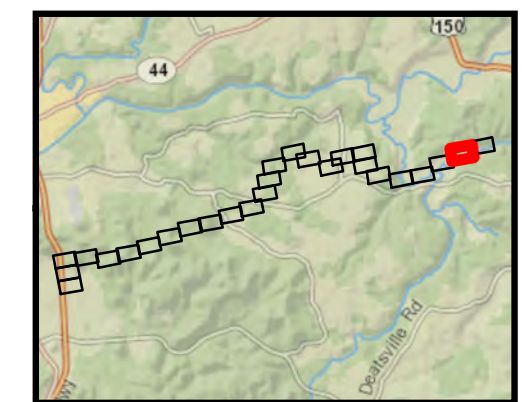
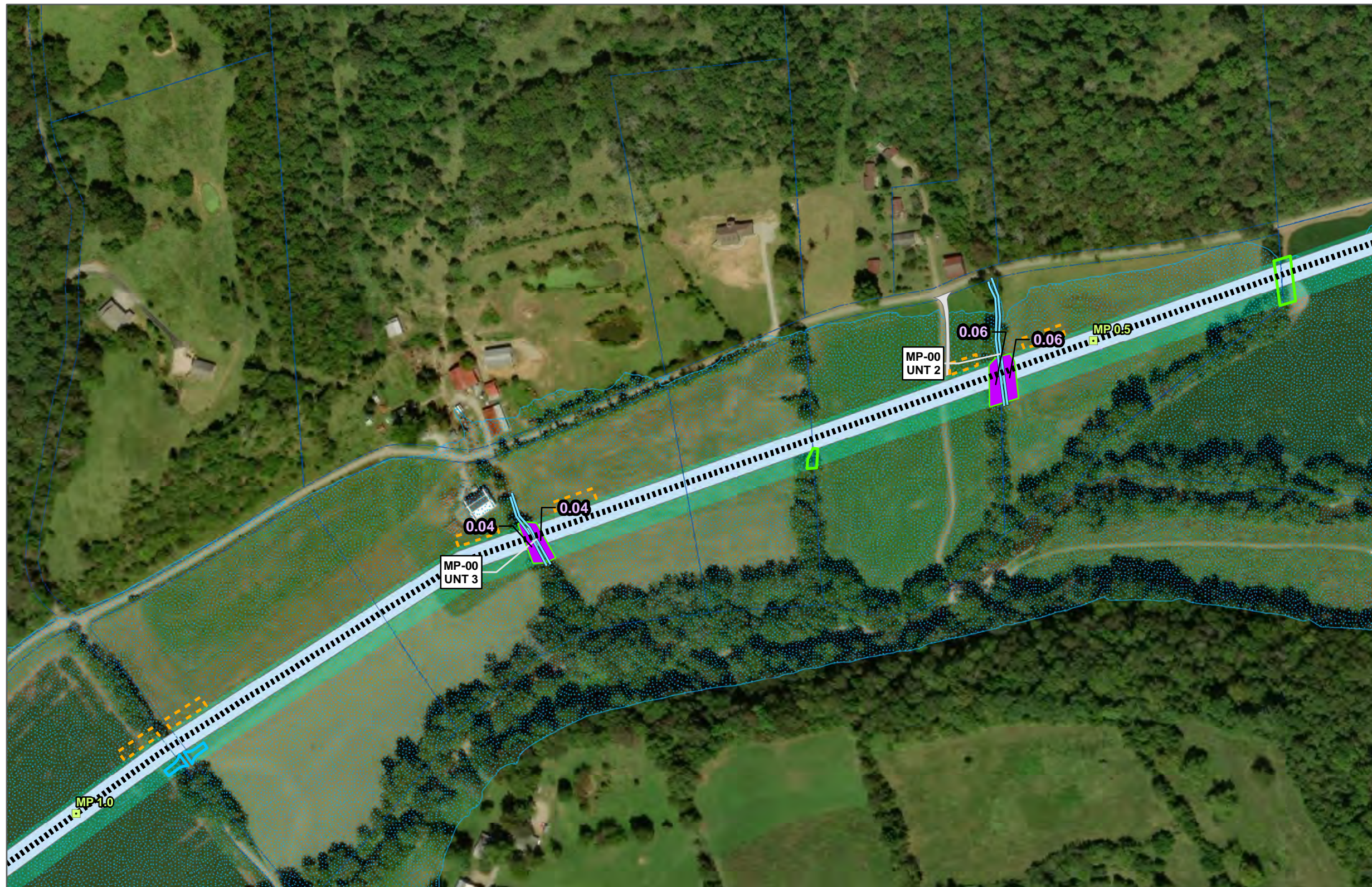


This map and all data contained within are supplied as is with no warranty. Cardno, Inc. expressly disclaims responsibility for damages or liability from any claims that may arise out of the use or misuse of this map. It is the sole responsibility of the user to determine if the data on this map meets the user's needs. This map was not created as survey data, nor should it be used as such. It is the user's responsibility to


**Figure 1. Areas within 100 feet of Waterways / Wetlands**  
 Bullitt County Gas Transmission Line Pipeline Project  
 LG&E  
 Bullitt County, Kentucky



708 Roosevelt Road, Walkerton, IN 46574 USA  
 Phone (+1) 574-586-3400 Fax (+1) 574-586-3446  
 www.cardno.com



- Legend**
- Glade Cross Population Area within 100 feet of waterway
  - Tree Clearing within 100 feet of waterway /wetland
  - Proposed Tree Clearing Area
  - 100 Yr Floodway
  - Glade Cross Observed
  - Glade Cross Population Area
  - Proposed Pipeline
  - ATWS
  - Mile Posts
  - Construction Entrance
  - Proposed Fence
  - Cox Creek Drill Points
  - Proposed Regulator Station
  - Construction Storage Yard
  - Temporary Access Road
  - Permanent Access Road
  - Existing LGE Easement
  - Ephemeral Stream
  - Intermittent Stream
  - Perennial Stream
  - Existing Wetland
  - Open Water
  - Proposed Easement
  - Temporary Work Space
  - Federally Designated Glade Cross Critical Habit Area
  - Property Lines

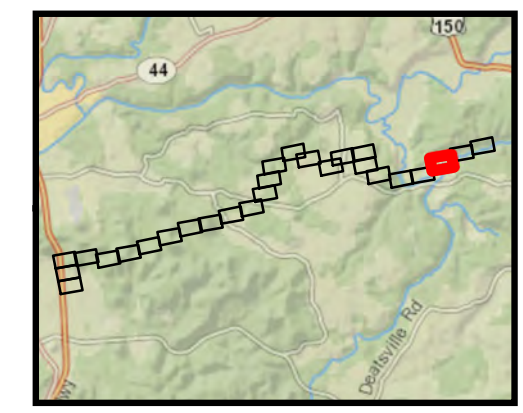
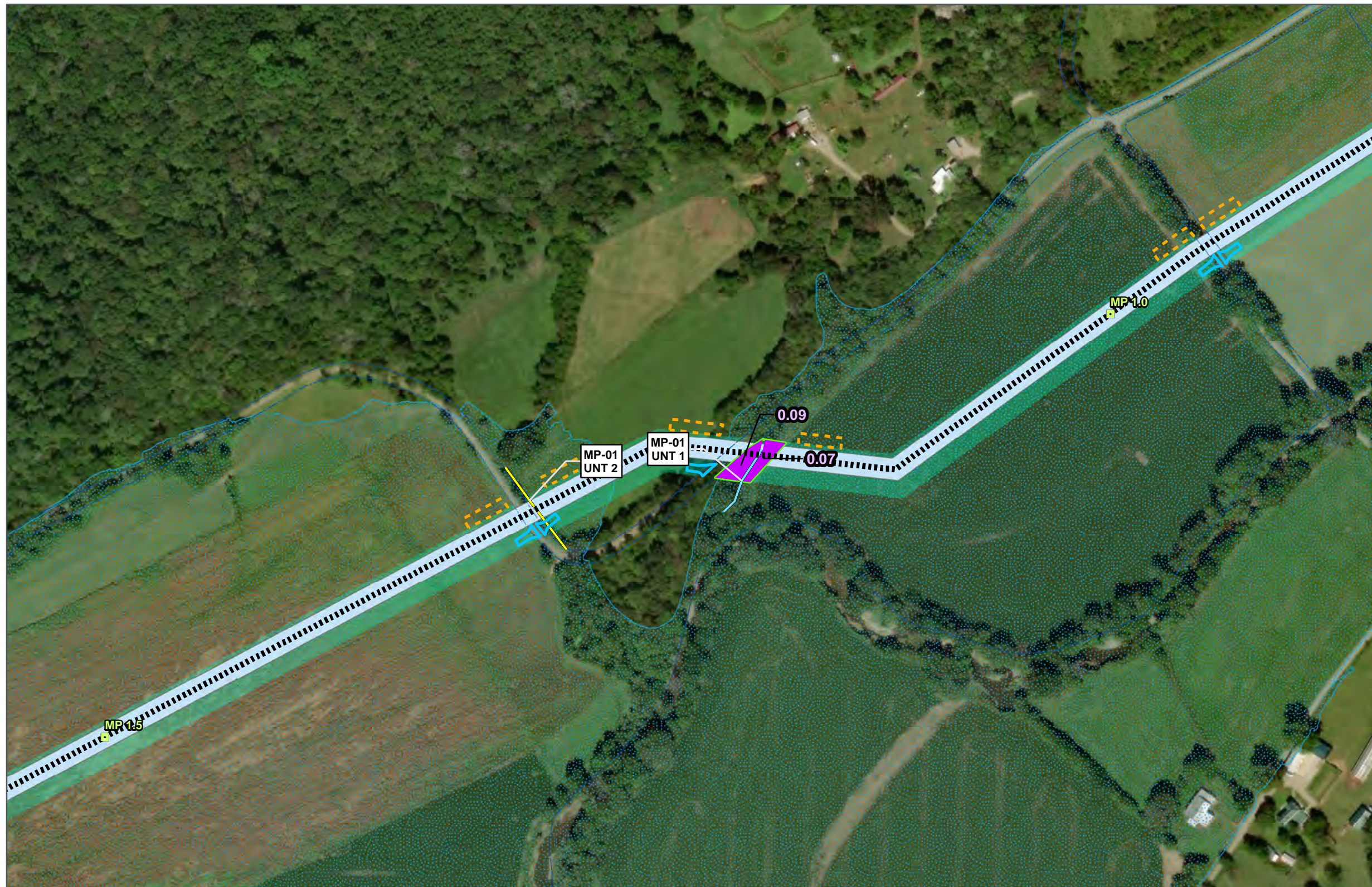


This map and all data contained within are supplied as is with no warranty. Cardno, Inc. expressly disclaims responsibility for damages or liability from any claims that may arise out of the use or misuse of this map. It is the sole responsibility of the user to determine if the data on this map meets the user's needs. This map was not created as survey data, nor should it be used as such. It is the user's responsibility to

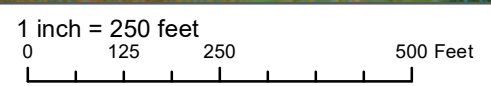
**Figure 1. Areas within 100 feet of Waterways / Wetlands**  
 Bullitt County Gas Transmission Line Pipeline Project  
 LG&E  
 Bullitt County, Kentucky



708 Roosevelt Road, Walkerton, IN 46574 USA  
 Phone (+1) 574-586-3400 Fax (+1) 574-586-3446  
 www.cardno.com



- Legend**
- Glade Cross Population Area within 100 feet of waterway
  - Tree Clearing within 100 feet of waterway /wetland
  - Proposed Tree Clearing Area
  - 100 Yr Floodway
  - Glade Cross Observed
  - Glade Cross Population Area
  - Proposed Pipeline
  - ATWS
  - Mile Posts
  - Construction Entrance
  - Proposed Fence
  - Cox Creek Drill Points
  - Proposed Regulator Station
  - Construction Storage Yard
  - Temporary Access Road
  - Permanent Access Road
  - Existing LGE Easement
  - Ephemeral Stream
  - Intermittent Stream
  - Perennial Stream
  - Existing Wetland
  - Open Water
  - Proposed Easement
  - Temporary Work Space
  - Federally Designated Glade Cross Critical Habit Area
  - Property Lines



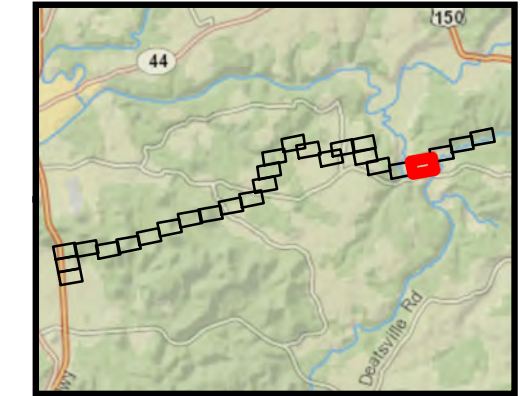
Project No. J16X404800  
 Date: 3/7/2019  
 Basemap: Content may not reflect National Geographic's current map policy. Sources: National Geographic, Esri, Garmin, HERE, UNEP-WCMC, USGS, NASA, ESA, METI, NRCAN, GEBCO, NOAA, Increment P Corp., Source: Esri, DigitalGlobe, GeoEye, Earthstar Geographics, CNES/Airbus DS, USDA, USGS, AeroGRID, IGN, and the GIS User Community

This map and all data contained within are supplied as is with no warranty. Cardno, Inc. expressly disclaims responsibility for damages or liability from any claims that may arise out of the use or misuse of this map. It is the sole responsibility of the user to determine if the data on this map meets the user's needs. This map was not created as survey data, nor should it be used as such. It is the user's responsibility to

**Figure 1. Areas within 100 feet of Waterways / Wetlands**  
 Bullitt County Gas Transmission Line Pipeline Project  
 LG&E  
 Bullitt County, Kentucky




708 Roosevelt Road, Walkerton, IN 46574 USA  
 Phone (+1) 574-586-3400 Fax (+1) 574-586-3446  
 www.cardno.com



**Legend**

- Glade Cross Population Area within 100 feet of waterway
- Tree Clearing within 100 feet of waterway /wetland
- Proposed Tree Clearing Area
- 100 Yr Floodway
- Glade Cross Observed
- Glade Cross Population Area
- Proposed Pipeline
- ATWS
- Mile Posts
- Construction Entrance
- Proposed Fence
- Cox Creek Drill Points
- Proposed Regulator Station
- Construction Storage Yard
- Temporary Access Road
- Permanent Access Road
- Existing LGE Easement
- Ephemeral Stream
- Intermittent Stream
- Perennial Stream
- Existing Wetland
- Open Water
- Proposed Easement
- Temporary Work Space
- Federally Designated Glade Cross Critical Habit Area
- Property Lines



This map and all data contained within are supplied as is with no warranty. Cardno, Inc. expressly disclaims responsibility for damages or liability from any claims that may arise out of the use or misuse of this map. It is the sole responsibility of the user to determine if the data on this map meets the user's needs. This map was not created as survey data, nor should it be used as such. It is the user's responsibility to

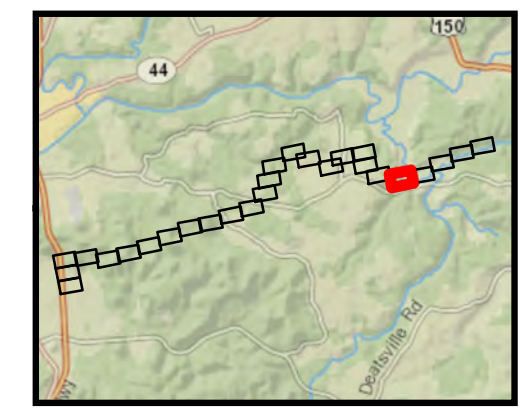
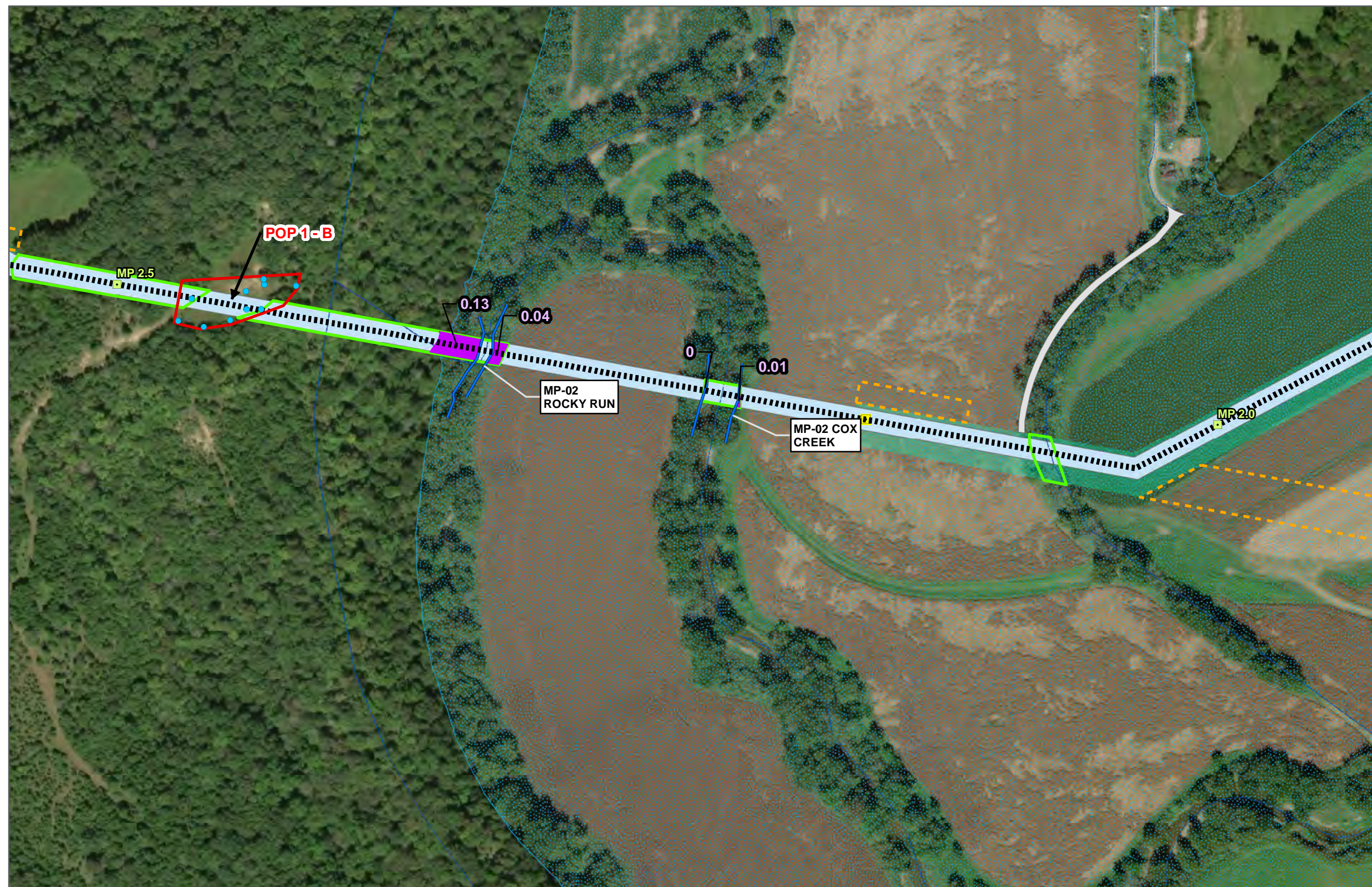
Project No. J16X404800

Date: 3/7/2019  
 Basemap: Content may not reflect National Geographic's current map policy. Sources: National Geographic, Esri, Garmin, HERE, UNEP-WCMC, USGS, NASA, ESA, METI, NRCAN, GEBCO, NOAA, Increment P Corp., Source: Esri, DigitalGlobe, GeoEye, Earthstar Geographics, CNES/Airbus DS, USDA, USGS, AeroGRID, IGN, and the GIS User Community

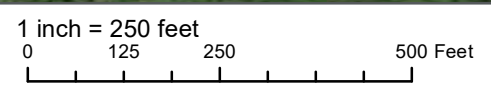
**Figure 1. Areas within 100 feet of Waterways / Wetlands**  
 Bullitt County Gas Transmission Line Pipeline Project  
 LG&E  
 Bullitt County, Kentucky



708 Roosevelt Road, Walkerton, IN 46574 USA  
 Phone (+1) 574-586-3400 Fax (+1) 574-586-3446  
 www.cardno.com



- Legend**
- Glade Cross Population Area within 100 feet of waterway
  - Tree Clearing within 100 feet of waterway /wetland
  - Proposed Tree Clearing Area
  - 100 Yr Floodway
  - Glade Cross Observed
  - Glade Cross Population Area
  - Proposed Pipeline
  - ATWS
  - Mile Posts
  - Construction Entrance
  - Proposed Fence
  - Cox Creek Drill Points
  - Proposed Regulator Station
  - Construction Storage Yard
  - Temporary Access Road
  - Permanent Access Road
  - Existing LGE Easement
  - Ephemeral Stream
  - Intermittent Stream
  - Perennial Stream
  - Existing Wetland
  - Open Water
  - Proposed Easement
  - Temporary Work Space
  - Federally Designated Glade Cross Critical Habit Area
  - Property Lines

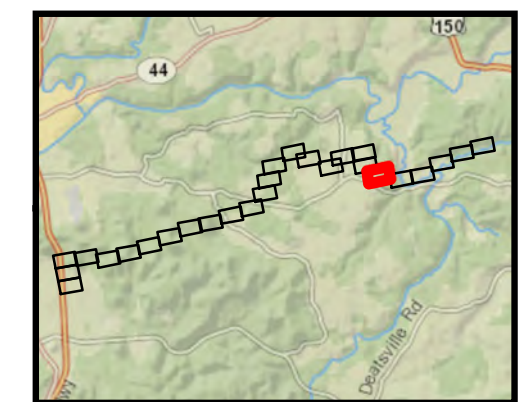


This map and all data contained within are supplied as is with no warranty. Cardno, Inc. expressly disclaims responsibility for damages or liability from any claims that may arise out of the use or misuse of this map. It is the sole responsibility of the user to determine if the data on this map meets the user's needs. This map was not created as survey data, nor should it be used as such. It is the user's responsibility to

**Figure 1. Areas within 100 feet of Waterways / Wetlands**  
 Bullitt County Gas Transmission Line Pipeline Project  
 LG&E  
 Bullitt County, Kentucky

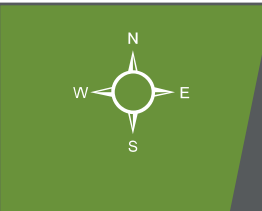


708 Roosevelt Road, Walkerton, IN 46574 USA  
 Phone (+1) 574-586-3400 Fax (+1) 574-586-3446  
 www.cardno.com



- Legend**
- Glade Cross Population Area within 100 feet of waterway
  - Tree Clearing within 100 feet of waterway /wetland
  - Proposed Tree Clearing Area
  - 100 Yr Floodway
  - Glade Cross Observed
  - Glade Cross Population Area
  - Proposed Pipeline
  - ATWS
  - Mile Posts
  - Construction Entrance
  - Proposed Fence
  - Cox Creek Drill Points
  - Proposed Regulator Station
  - Construction Storage Yard
  - Temporary Access Road
  - Permanent Access Road
  - Existing LGE Easement
  - Ephemeral Stream
  - Intermittent Stream
  - Perennial Stream
  - Existing Wetland
  - Open Water
  - Proposed Easement
  - Temporary Work Space
  - Federally Designated Glade Cross Critical Habit Area
  - Property Lines

1 inch = 250 feet  
 0 125 250 500 Feet

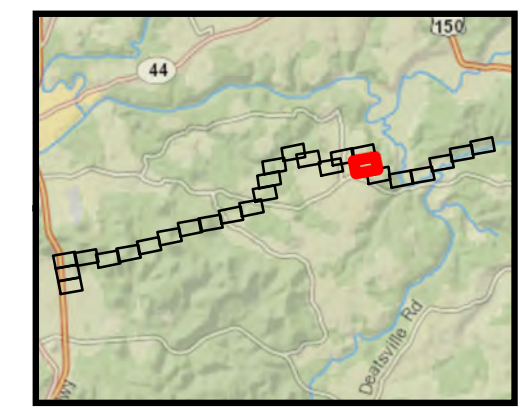


This map and all data contained within are supplied as is with no warranty. Cardno, Inc. expressly disclaims responsibility for damages or liability from any claims that may arise out of the use or misuse of this map. It is the sole responsibility of the user to determine if the data on this map meets the user's needs. This map was not created as survey data, nor should it be used as such. It is the user's responsibility to

**Figure 1. Areas within 100 feet of Waterways / Wetlands**  
 Bullitt County Gas Transmission Line Pipeline Project  
 LG&E  
 Bullitt County, Kentucky



708 Roosevelt Road, Walkerton, IN 46574 USA  
 Phone (+1) 574-586-3400 Fax (+1) 574-586-3446  
 www.cardno.com



- Legend**
- Glade Cress Population Area within 100 feet of waterway
  - Tree Clearing within 100 feet of waterway /wetland
  - Proposed Tree Clearing Area
  - 100 Yr Floodway
  - Glade Cress Observed
  - Glade Cress Population Area
  - Proposed Pipeline
  - ATWS
  - Mile Posts
  - Construction Entrance
  - Proposed Fence
  - Cox Creek Drill Points
  - Proposed Regulator Station
  - Construction Storage Yard
  - Temporary Access Road
  - Permanent Access Road
  - Existing LGE Easement
  - Ephemeral Stream
  - Intermittent Stream
  - Perennial Stream
  - Existing Wetland
  - Open Water
  - Proposed Easement
  - Temporary Work Space
  - Federally Designated Glade Cress Critical Habit Area
  - Property Lines

1 inch = 250 feet  
 0 125 250 500 Feet

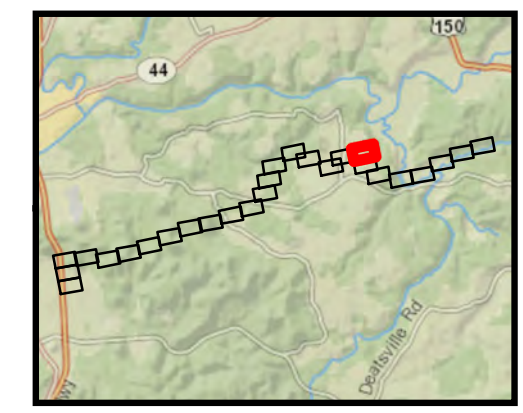


This map and all data contained within are supplied as is with no warranty. Cardno, Inc. expressly disclaims responsibility for damages or liability from any claims that may arise out of the use or misuse of this map. It is the sole responsibility of the user to determine if the data on this map meets the user's needs. This map was not created as survey data, nor should it be used as such. It is the user's responsibility to

**Figure 1. Areas within 100 feet of Waterways / Wetlands**  
 Bullitt County Gas Transmission Line Pipeline Project  
 LG&E  
 Bullitt County, Kentucky

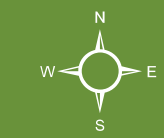


708 Roosevelt Road, Walkerton, IN 46574 USA  
 Phone (+1) 574-586-3400 Fax (+1) 574-586-3446  
 www.cardno.com



- Legend**
- Glade Cross Population Area within 100 feet of waterway
  - Tree Clearing within 100 feet of waterway /wetland
  - Proposed Tree Clearing Area
  - 100 Yr Floodway
  - Glade Cross Observed
  - Glade Cross Population Area
  - Proposed Pipeline
  - ATWS
  - Mile Posts
  - Construction Entrance
  - Proposed Fence
  - Cox Creek Drill Points
  - Proposed Regulator Station
  - Construction Storage Yard
  - Temporary Access Road
  - Permanent Access Road
  - Existing LGE Easement
  - Ephemeral Stream
  - Intermittent Stream
  - Perennial Stream
  - Existing Wetland
  - Open Water
  - Proposed Easement
  - Temporary Work Space
  - Federally Designated Glade Cross Critical Habit Area
  - Property Lines

1 inch = 250 feet  
 0 125 250 500 Feet



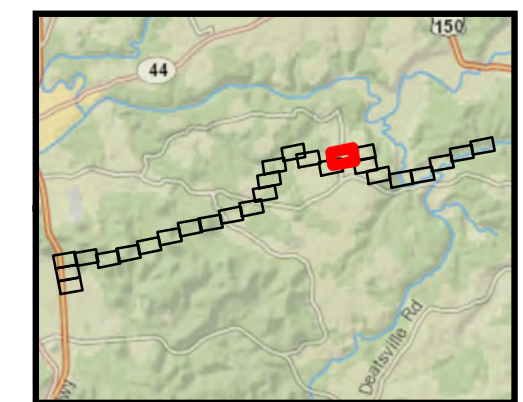
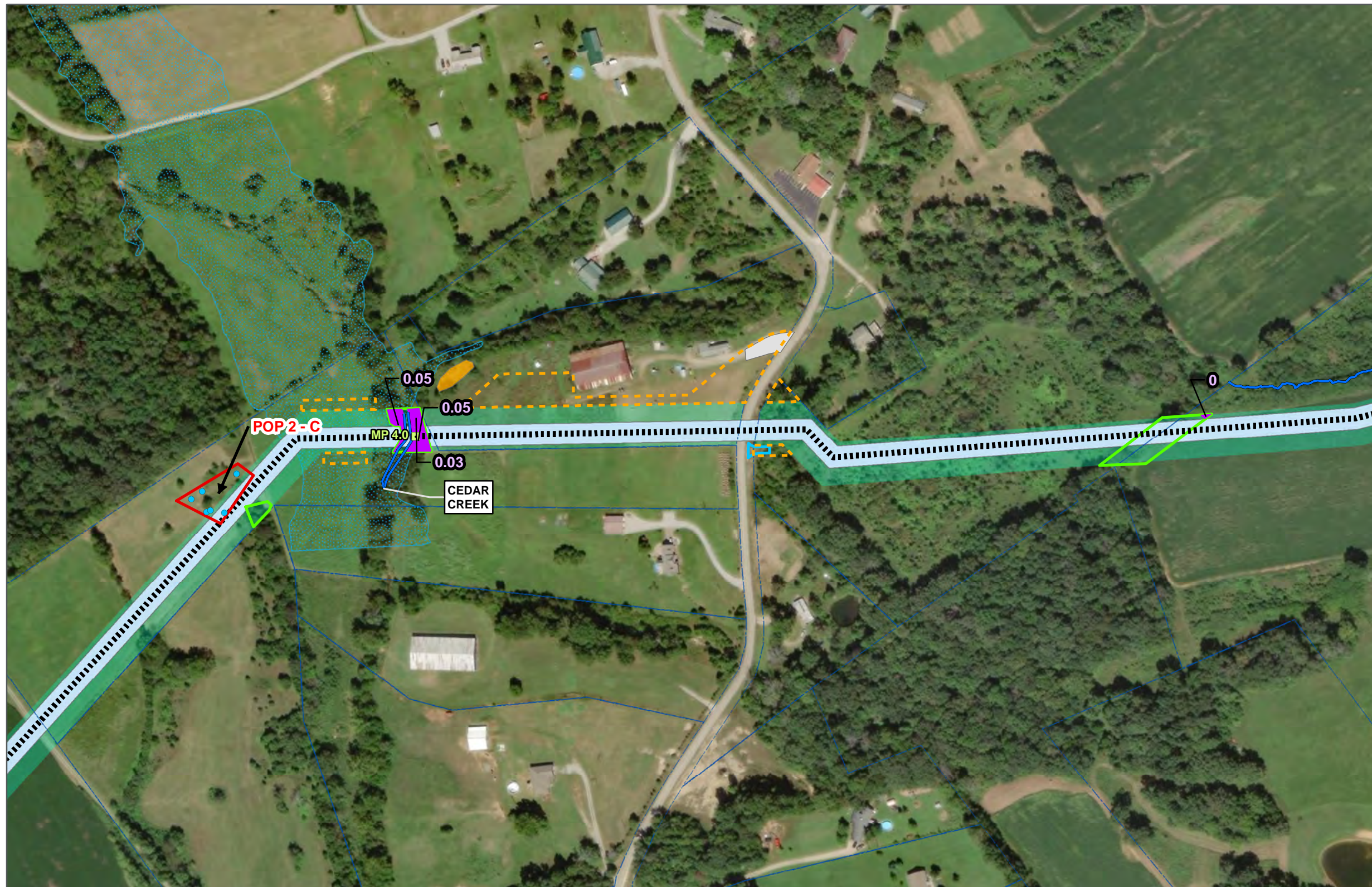
This map and all data contained within are supplied as is with no warranty. Cardno, Inc. expressly disclaims responsibility for damages or liability from any claims that may arise out of the use or misuse of this map. It is the sole responsibility of the user to determine if the data on this map meets the user's needs. This map was not created as survey data, nor should it be used as such. It is the user's responsibility to

**Figure 1. Areas within 100 feet of Waterways / Wetlands**  
 Bullitt County Gas Transmission Line Pipeline Project  
 LG&E  
 Bullitt County, Kentucky



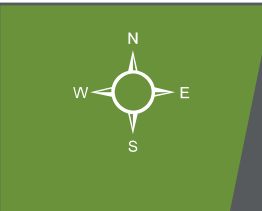
708 Roosevelt Road, Walkerton, IN 46574 USA  
 Phone (+1) 574-586-3400 Fax (+1) 574-586-3446  
 www.cardno.com





- Legend**
- Glade Cress Population Area within 100 feet of waterway
  - Tree Clearing within 100 feet of waterway /wetland
  - Proposed Tree Clearing Area
  - 100 Yr Floodway
  - Glade Cress Observed
  - Glade Cress Population Area
  - Proposed Pipeline
  - ATWS
  - Mile Posts
  - Construction Entrance
  - Proposed Fence
  - Cox Creek Drill Points
  - Proposed Regulator Station
  - Construction Storage Yard
  - Temporary Access Road
  - Permanent Access Road
  - Existing LGE Easement
  - Ephemeral Stream
  - Intermittent Stream
  - Perennial Stream
  - Existing Wetland
  - Open Water
  - Proposed Easement
  - Temporary Work Space
  - Federally Designated Glade Cress Critical Habit Area
  - Property Lines

1 inch = 250 feet  
 0 125 250 500 Feet

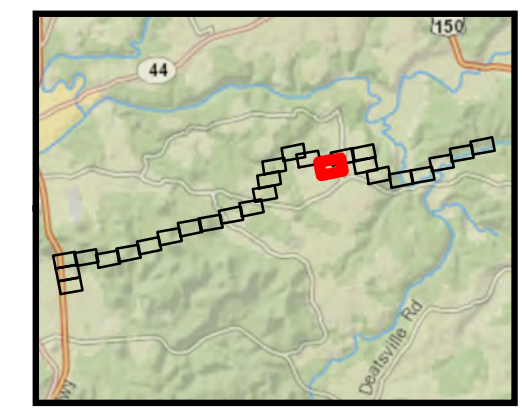
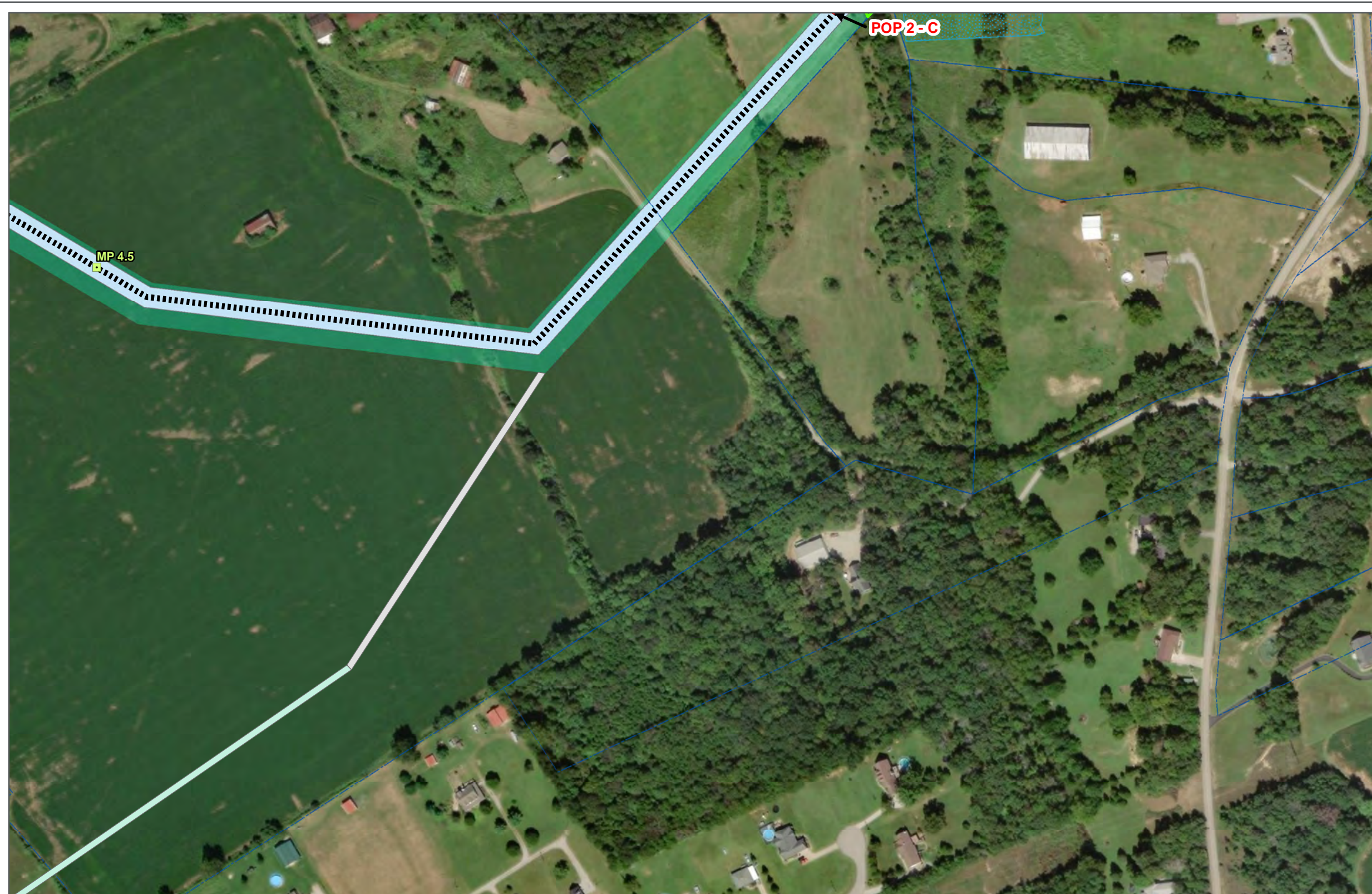


This map and all data contained within are supplied as is with no warranty. Cardno, Inc. expressly disclaims responsibility for damages or liability from any claims that may arise out of the use or misuse of this map. It is the sole responsibility of the user to determine if the data on this map meets the user's needs. This map was not created as survey data, nor should it be used as such. It is the user's responsibility to

**Figure 1. Areas within 100 feet of Waterways / Wetlands**  
 Bullitt County Gas Transmission Line Pipeline Project  
 LG&E  
 Bullitt County, Kentucky

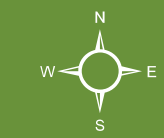


708 Roosevelt Road, Walkerton, IN 46574 USA  
 Phone (+1) 574-586-3400 Fax (+1) 574-586-3446  
 www.cardno.com



- Legend**
- Glade Cross Population Area within 100 feet of waterway
  - Tree Clearing within 100 feet of waterway /wetland
  - Proposed Tree Clearing Area
  - 100 Yr Floodway
  - Glade Cross Observed
  - Glade Cross Population Area
  - Proposed Pipeline
  - ATWS
  - Mile Posts
  - Construction Entrance
  - Proposed Fence
  - Cox Creek Drill Points
  - Proposed Regulator Station
  - Construction Storage Yard
  - Temporary Access Road
  - Permanent Access Road
  - Existing LGE Easement
  - Ephemeral Stream
  - Intermittent Stream
  - Perennial Stream
  - Existing Wetland
  - Open Water
  - Proposed Easement
  - Temporary Work Space
  - Federally Designated Glade Cross Critical Habit Area
  - Property Lines

1 inch = 250 feet  
 0 125 250 500 Feet



This map and all data contained within are supplied as is with no warranty. Cardno, Inc. expressly disclaims responsibility for damages or liability from any claims that may arise out of the use or misuse of this map. It is the sole responsibility of the user to determine if the data on this map meets the user's needs. This map was not created as survey data, nor should it be used as such. It is the user's responsibility to

**Figure 1. Areas within 100 feet of Waterways / Wetlands**  
 Bullitt County Gas Transmission Line Pipeline Project  
 LG&E  
 Bullitt County, Kentucky

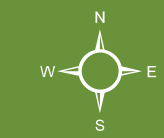


708 Roosevelt Road, Walkerton, IN 46574 USA  
 Phone (+1) 574-586-3400 Fax (+1) 574-586-3446  
 www.cardno.com



- Legend**
- Glade Cross Population Area within 100 feet of waterway
  - Tree Clearing within 100 feet of waterway /wetland
  - Proposed Tree Clearing Area
  - 100 Yr Floodway
  - Glade Cross Observed
  - Glade Cross Population Area
  - Proposed Pipeline
  - ATWS
  - Mile Posts
  - Construction Entrance
  - Proposed Fence
  - Cox Creek Drill Points
  - Proposed Regulator Station
  - Construction Storage Yard
  - Temporary Access Road
  - Permanent Access Road
  - Existing LGE Easement
  - Ephemeral Stream
  - Intermittent Stream
  - Perennial Stream
  - Existing Wetland
  - Open Water
  - Proposed Easement
  - Temporary Work Space
  - Federally Designated Glade Cross Critical Habit Area
  - Property Lines

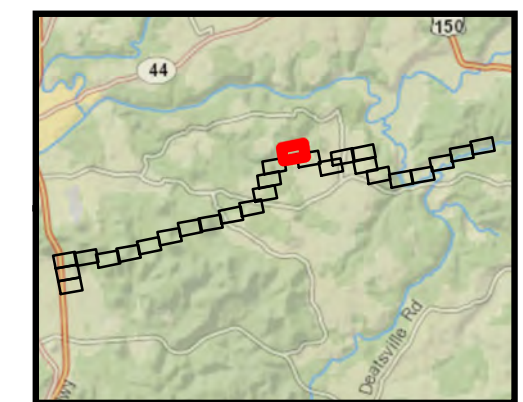
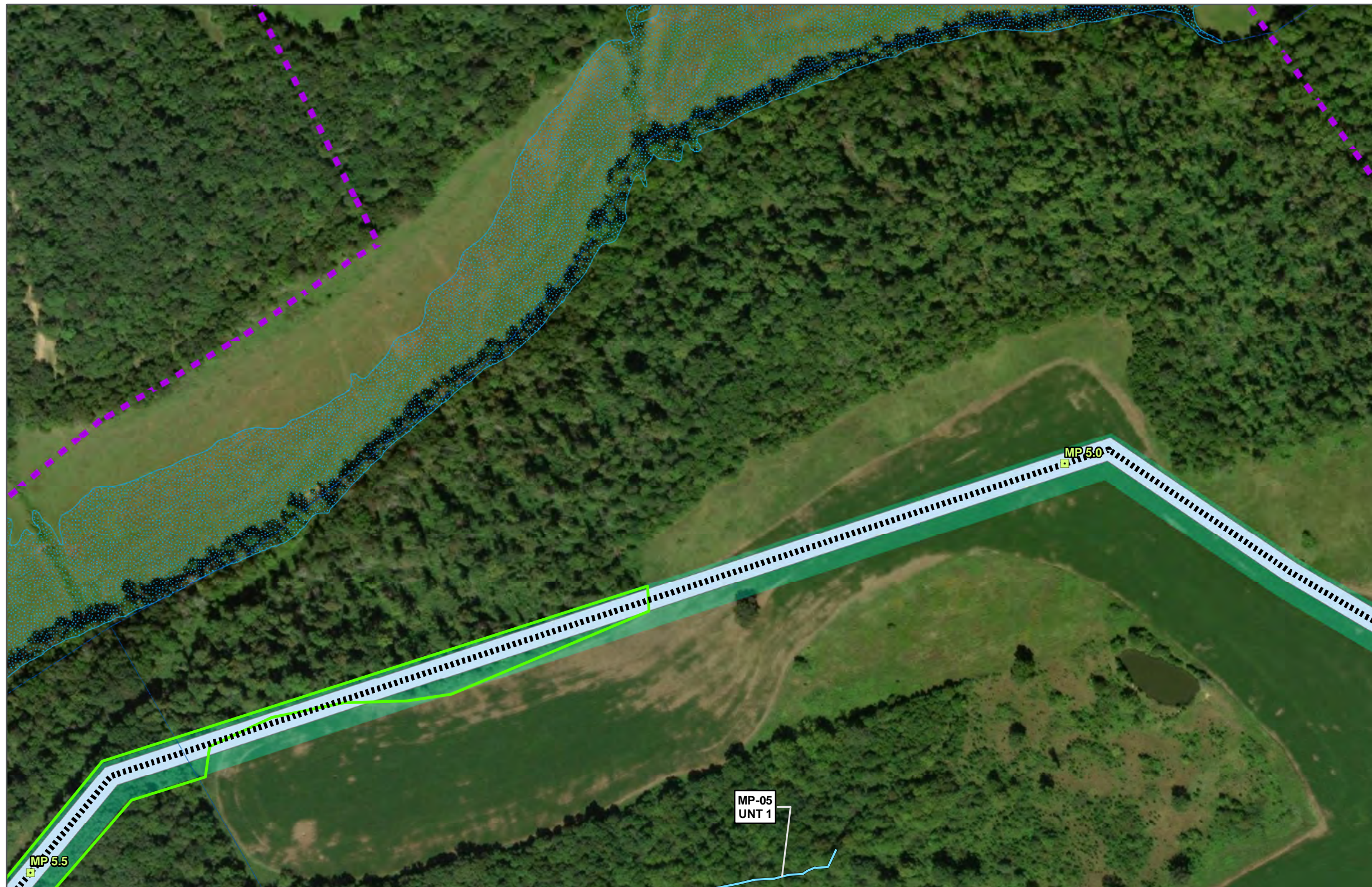
1 inch = 250 feet  
 0 125 250 500 Feet




This map and all data contained within are supplied as is with no warranty. Cardno, Inc. expressly disclaims responsibility for damages or liability from any claims that may arise out of the use or misuse of this map. It is the sole responsibility of the user to determine if the data on this map meets the user's needs. This map was not created as survey data, nor should it be used as such. It is the user's responsibility to

**Figure 1. Areas within 100 feet of Waterways / Wetlands**  
 Bullitt County Gas Transmission Line Pipeline Project  
 LG&E  
 Bullitt County, Kentucky

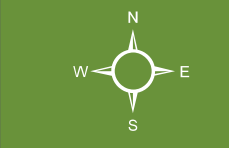




- Legend**
- Glade Cross Population Area within 100 feet of waterway
  - Tree Clearing within 100 feet of waterway /wetland
  - Proposed Tree Clearing Area
  - 100 Yr Floodway
  - Glade Cross Observed
  - Glade Cross Population Area
  - Proposed Pipeline
  - ATWS
  - Mile Posts
  - Construction Entrance
  - Proposed Fence
  - Cox Creek Drill Points
  - Proposed Regulator Station
  - Construction Storage Yard
  - Temporary Access Road
  - Permanent Access Road
  - Existing LGE Easement
  - Ephemeral Stream
  - Intermittent Stream
  - Perennial Stream
  - Existing Wetland
  - Open Water
  - Proposed Easement
  - Temporary Work Space
  - Federally Designated Glade Cross Critical Habit Area
  - Property Lines



MP-05  
UNT 1

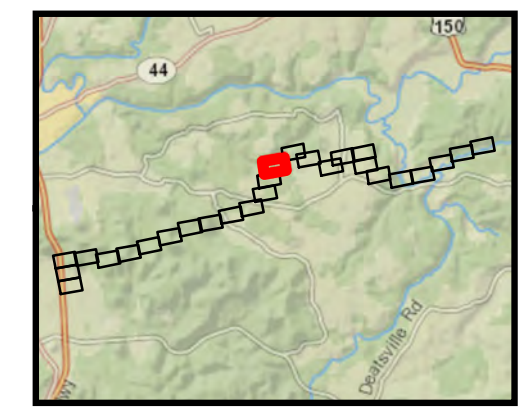
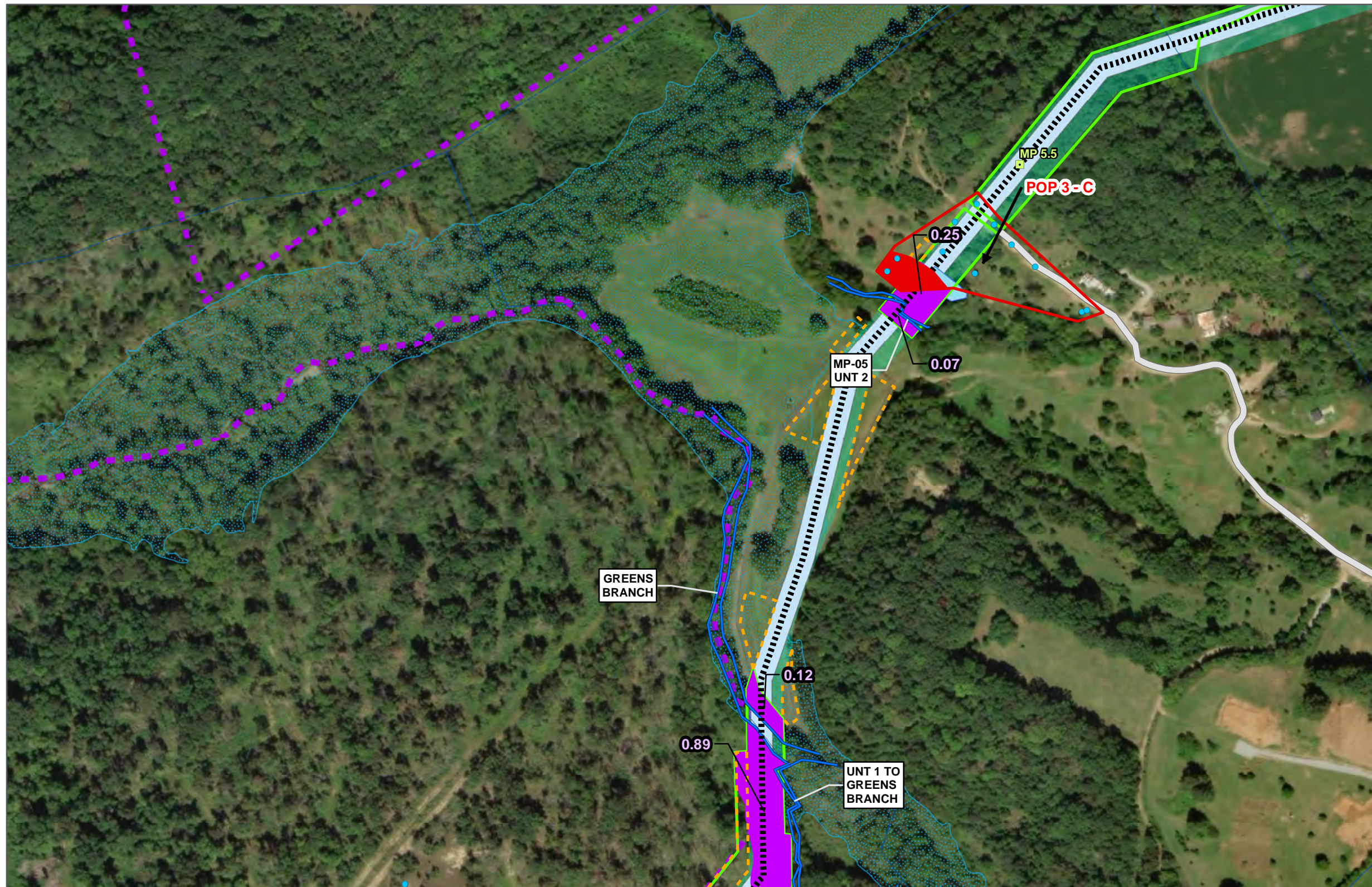


This map and all data contained within are supplied as is with no warranty. Cardno, Inc. expressly disclaims responsibility for damages or liability from any claims that may arise out of the use or misuse of this map. It is the sole responsibility of the user to determine if the data on this map meets the user's needs. This map was not created as survey data, nor should it be used as such. It is the user's responsibility to

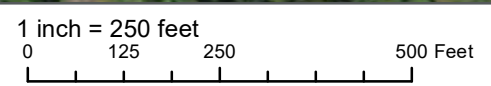
**Figure 1. Areas within 100 feet of Waterways / Wetlands**  
 Bullitt County Gas Transmission Line Pipeline Project  
 LG&E  
 Bullitt County, Kentucky



708 Roosevelt Road, Walkerton, IN 46574 USA  
 Phone (+1) 574-586-3400 Fax (+1) 574-586-3446  
 www.cardno.com



- Legend**
- Glade Cross Population Area within 100 feet of waterway
  - Tree Clearing within 100 feet of waterway /wetland
  - Proposed Tree Clearing Area
  - 100 Yr Floodway
  - Glade Cross Observed
  - Glade Cross Population Area
  - Proposed Pipeline
  - ATWS
  - Mile Posts
  - Construction Entrance
  - Proposed Fence
  - Cox Creek Drill Points
  - Proposed Regulator Station
  - Construction Storage Yard
  - Temporary Access Road
  - Permanent Access Road
  - Existing LGE Easement
  - Ephemeral Stream
  - Intermittent Stream
  - Perennial Stream
  - Existing Wetland
  - Open Water
  - Proposed Easement
  - Temporary Work Space
  - Federally Designated Glade Cross Critical Habit Area
  - Property Lines

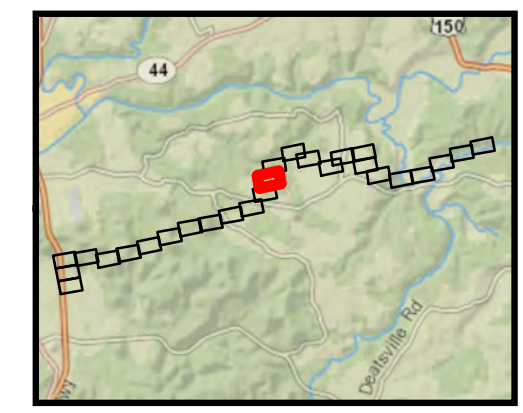
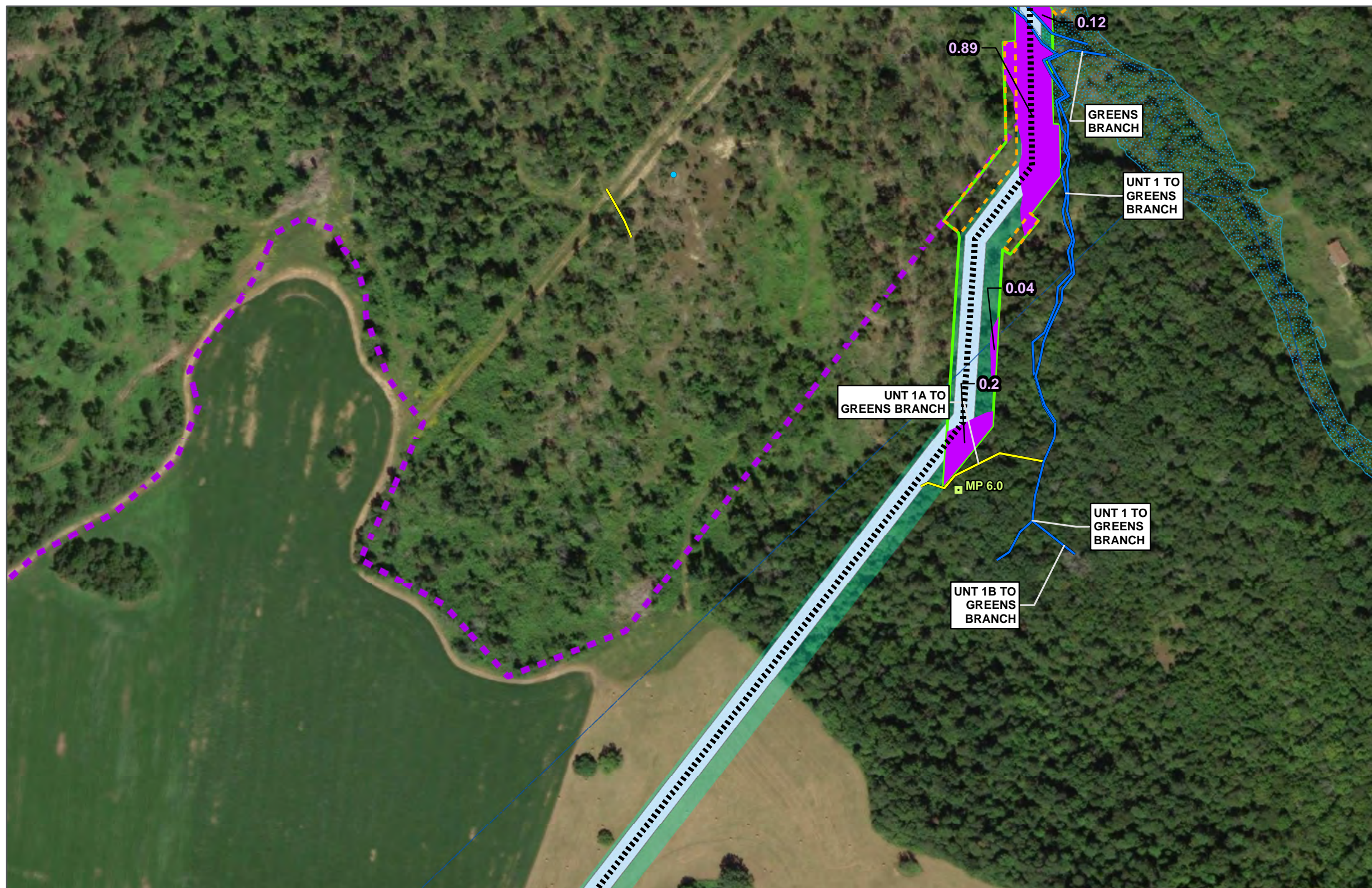


This map and all data contained within are supplied as is with no warranty. Cardno, Inc. expressly disclaims responsibility for damages or liability from any claims that may arise out of the use or misuse of this map. It is the sole responsibility of the user to determine if the data on this map meets the user's needs. This map was not created as survey data, nor should it be used as such. It is the user's responsibility to

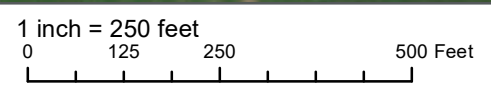
**Figure 1. Areas within 100 feet of Waterways / Wetlands**  
 Bullitt County Gas Transmission Line Pipeline Project  
 LG&E  
 Bullitt County, Kentucky



708 Roosevelt Road, Walkerton, IN 46574 USA  
 Phone (+1) 574-586-3400 Fax (+1) 574-586-3446  
 www.cardno.com



- Legend**
- Glade Cross Population Area within 100 feet of waterway
  - Tree Clearing within 100 feet of waterway /wetland
  - Proposed Tree Clearing Area
  - 100 Yr Floodway
  - Glade Cross Observed
  - Glade Cross Population Area
  - Proposed Pipeline
  - ATWS
  - Mile Posts
  - Construction Entrance
  - Proposed Fence
  - Cox Creek Drill Points
  - Proposed Regulator Station
  - Construction Storage Yard
  - Temporary Access Road
  - Permanent Access Road
  - Existing LGE Easement
  - Ephemeral Stream
  - Intermittent Stream
  - Perennial Stream
  - Existing Wetland
  - Open Water
  - Proposed Easement
  - Temporary Work Space
  - Federally Designated Glade Cross Critical Habit Area
  - Property Lines

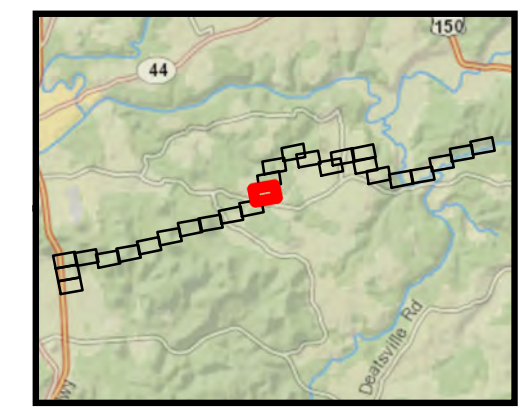


This map and all data contained within are supplied as is with no warranty. Cardno, Inc. expressly disclaims responsibility for damages or liability from any claims that may arise out of the use or misuse of this map. It is the sole responsibility of the user to determine if the data on this map meets the user's needs. This map was not created as survey data, nor should it be used as such. It is the user's responsibility to

**Figure 1. Areas within 100 feet of Waterways / Wetlands**  
**Bullitt County Gas Transmission Line Pipeline Project**  
**LG&E**  
**Bullitt County, Kentucky**

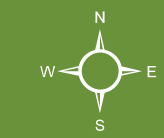


708 Roosevelt Road, Walkerton, IN 46574 USA  
 Phone (+1) 574-586-3400 Fax (+1) 574-586-3446  
 www.cardno.com



- Legend**
- Glade Cross Population Area within 100 feet of waterway
  - Tree Clearing within 100 feet of waterway /wetland
  - Proposed Tree Clearing Area
  - 100 Yr Floodway
  - Glade Cross Observed
  - Glade Cross Population Area
  - Proposed Pipeline
  - ATWS
  - Mile Posts
  - Construction Entrance
  - Proposed Fence
  - Cox Creek Drill Points
  - Proposed Regulator Station
  - Construction Storage Yard
  - Temporary Access Road
  - Permanent Access Road
  - Existing LGE Easement
  - Ephemeral Stream
  - Intermittent Stream
  - Perennial Stream
  - Existing Wetland
  - Open Water
  - Proposed Easement
  - Temporary Work Space
  - Federally Designated Glade Cross Critical Habit Area
  - Property Lines

1 inch = 250 feet  
 0 125 250 500 Feet

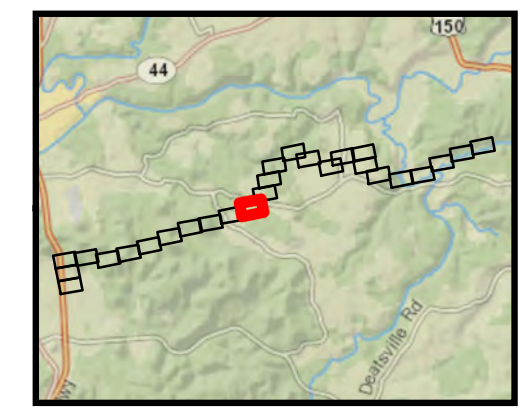
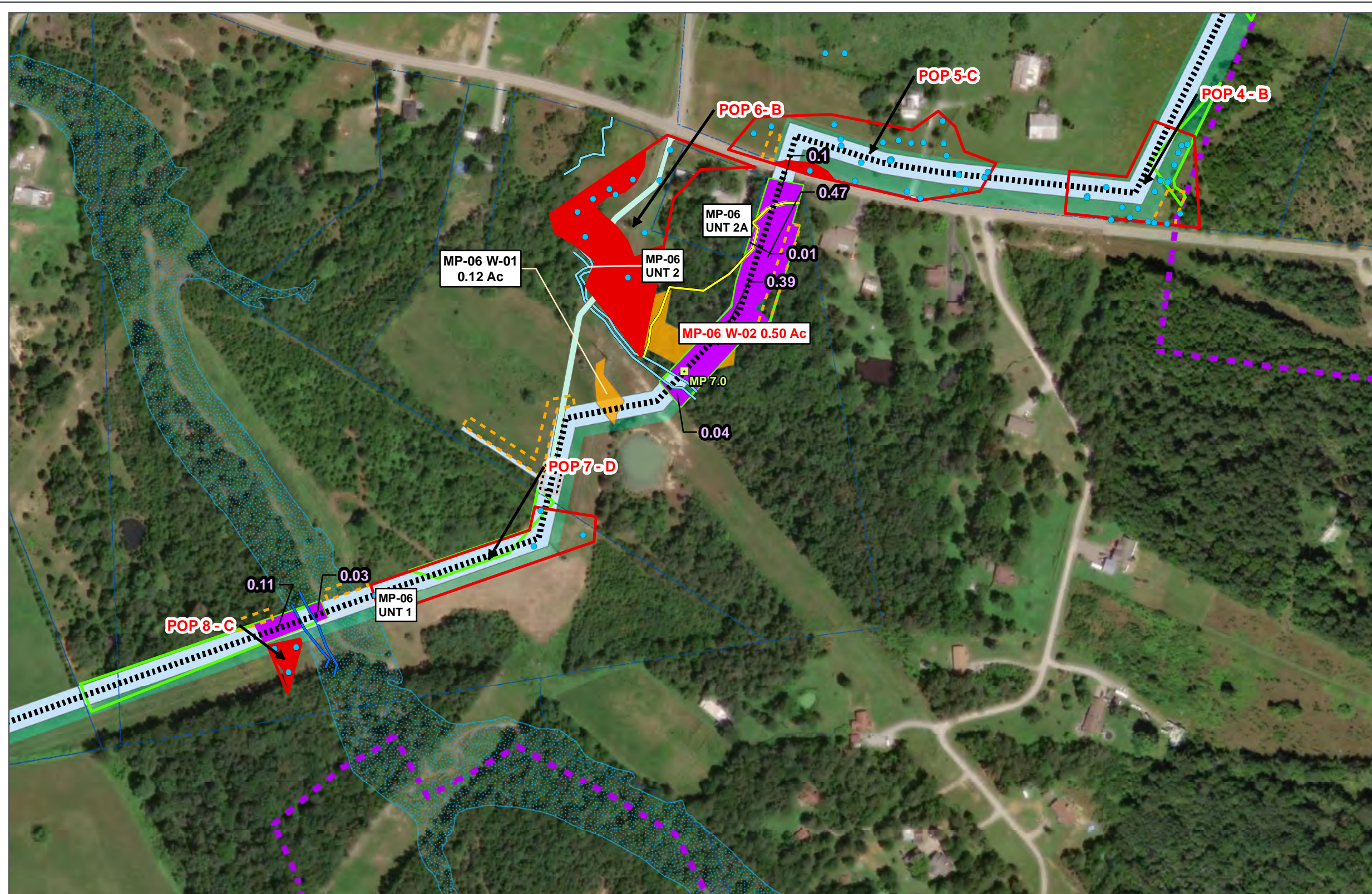


This map and all data contained within are supplied as is with no warranty. Cardno, Inc. expressly disclaims responsibility for damages or liability from any claims that may arise out of the use or misuse of this map. It is the sole responsibility of the user to determine if the data on this map meets the user's needs. This map was not created as survey data, nor should it be used as such. It is the user's responsibility to

**Figure 1. Areas within 100 feet of Waterways / Wetlands**  
 Bullitt County Gas Transmission Line Pipeline Project  
 LG&E  
 Bullitt County, Kentucky

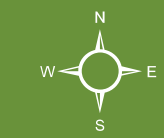


708 Roosevelt Road, Walkertown, IN 46574 USA  
 Phone (+1) 574-586-3400 Fax (+1) 574-586-3446  
 www.cardno.com



- Legend**
- Glade Cross Population Area within 100 feet of waterway
  - Tree Clearing within 100 feet of waterway /wetland
  - Proposed Tree Clearing Area
  - 100 Yr Floodway
  - Glade Cross Observed
  - Glade Cross Population Area
  - Proposed Pipeline
  - ATWS
  - Mile Posts
  - Construction Entrance
  - Proposed Fence
  - Cox Creek Drill Points
  - Proposed Regulator Station
  - Construction Storage Yard
  - Temporary Access Road
  - Permanent Access Road
  - Existing LGE Easement
  - Ephemeral Stream
  - Intermittent Stream
  - Perennial Stream
  - Existing Wetland
  - Open Water
  - Proposed Easement
  - Federally Designated Glade Cross Critical Habit Area
  - Property Lines

1 inch = 250 feet  
 0 125 250 500 Feet



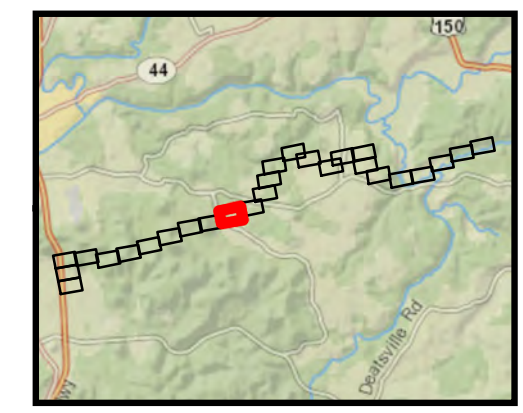
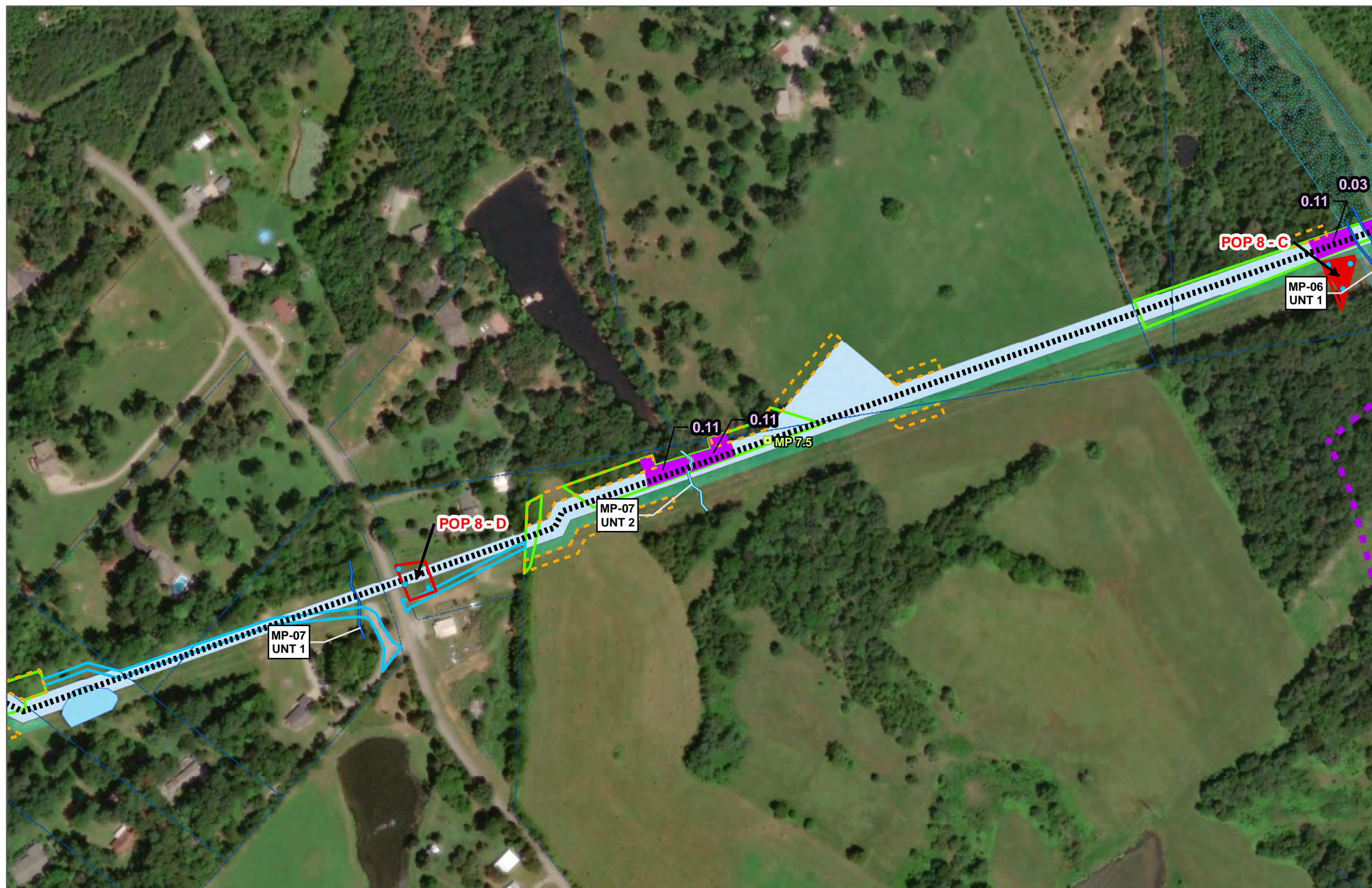
This map and all data contained within are supplied as is with no warranty. Cardno, Inc. expressly disclaims responsibility for damages or liability from any claims that may arise out of the use or misuse of this map. It is the sole responsibility of the user to determine if the data on this map meets the user's needs. This map was not created as survey data, nor should it be used as such. It is the user's responsibility to

**Figure 1. Areas within 100 feet of Waterways / Wetlands**  
 Bullitt County Gas Transmission Line Pipeline Project  
 LG&E  
 Bullitt County, Kentucky

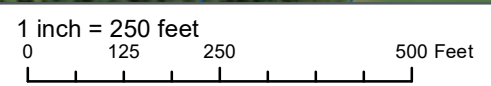


708 Roosevelt Road, Walkerton, IN 46574 USA  
 Phone (+1) 574-586-3400 Fax (+1) 574-586-3446  
 www.cardno.com





- Legend**
- Glade Cross Population Area within 100 feet of waterway
  - Tree Clearing within 100 feet of waterway /wetland
  - Proposed Tree Clearing Area
  - 100 Yr Floodway
  - Glade Cross Observed
  - Glade Cross Population Area
  - - - Proposed Pipeline
  - - - ATWS
  - Mile Posts
  - Construction Entrance
  - - - Proposed Fence
  - Cox Creek Drill Points
  - Proposed Regulator Station
  - Construction Storage Yard
  - Temporary Access Road
  - Permanent Access Road
  - Existing LGE Easement
  - Ephemeral Stream
  - Intermittent Stream
  - Perennial Stream
  - Existing Wetland
  - Open Water
  - Proposed Easement
  - Temporary Work Space
  - Federally Designated Glade Cross Critical Habit Area
  - Property Lines

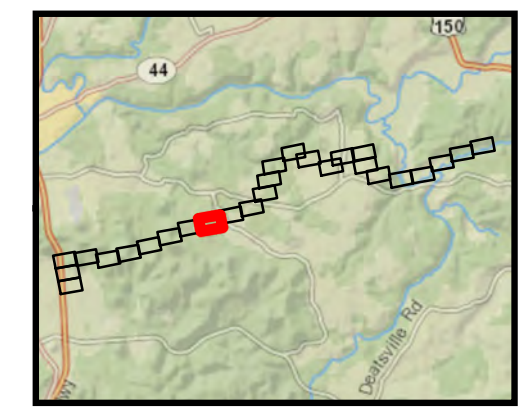


This map and all data contained within are supplied as is with no warranty. Cardno, Inc. expressly disclaims responsibility for damages or liability from any claims that may arise out of the use or misuse of this map. It is the sole responsibility of the user to determine if the data on this map meets the user's needs. This map was not created as survey data, nor should it be used as such. It is the user's responsibility to

**Figure 1. Areas within 100 feet of Waterways / Wetlands**  
 Bullitt County Gas Transmission Line Pipeline Project  
 LG&E  
 Bullitt County, Kentucky

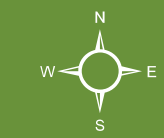


708 Roosevelt Road, Walkerton, IN 46574 USA  
 Phone (+1) 574-586-3400 Fax (+1) 574-586-3446  
 www.cardno.com



- Legend**
- Glade Cross Population Area within 100 feet of waterway
  - Tree Clearing within 100 feet of waterway /wetland
  - Proposed Tree Clearing Area
  - 100 Yr Floodway
  - Glade Cross Observed
  - Glade Cross Population Area
  - Proposed Pipeline
  - ATWS
  - Mile Posts
  - Construction Entrance
  - Proposed Fence
  - Cox Creek Drill Points
  - Proposed Regulator Station
  - Construction Storage Yard
  - Temporary Access Road
  - Permanent Access Road
  - Existing LGE Easement
  - Ephemeral Stream
  - Intermittent Stream
  - Perennial Stream
  - Existing Wetland
  - Open Water
  - Proposed Easement
  - Temporary Work Space
  - Federally Designated Glade Cross Critical Habit Area
  - Property Lines

1 inch = 250 feet  
 0 125 250 500 Feet

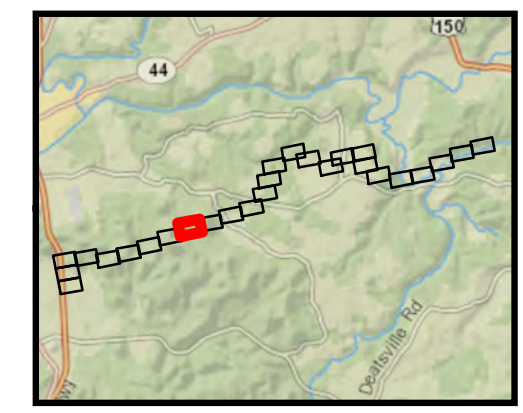
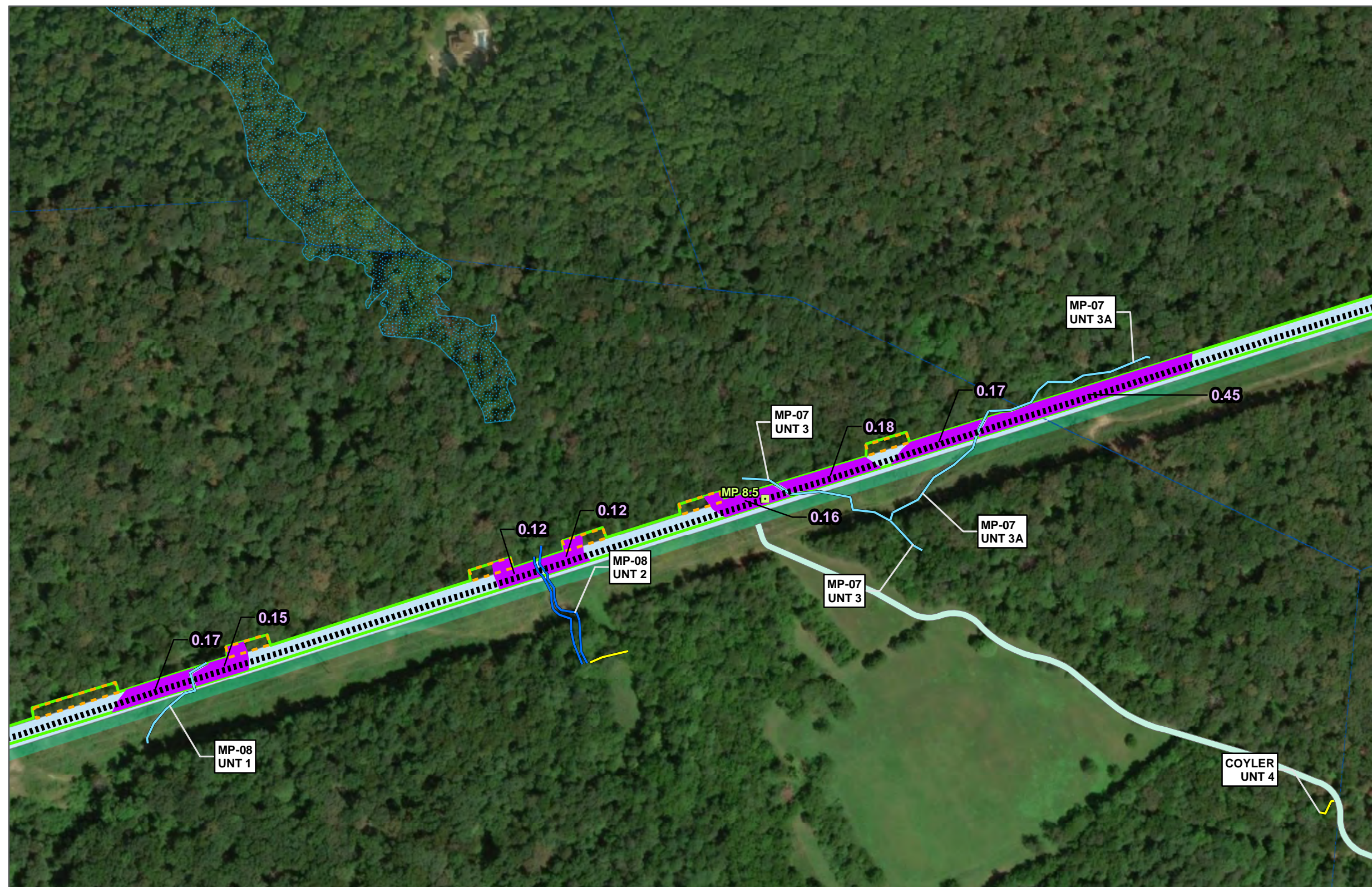


This map and all data contained within are supplied as is with no warranty. Cardno, Inc. expressly disclaims responsibility for damages or liability from any claims that may arise out of the use or misuse of this map. It is the sole responsibility of the user to determine if the data on this map meets the user's needs. This map was not created as survey data, nor should it be used as such. It is the user's responsibility to

**Figure 1. Areas within 100 feet of Waterways / Wetlands**  
 Bullitt County Gas Transmission Line Pipeline Project  
 LG&E  
 Bullitt County, Kentucky

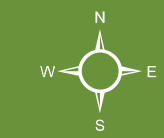


708 Roosevelt Road, Walkerton, IN 46574 USA  
 Phone (+1) 574-586-3400 Fax (+1) 574-586-3446  
 www.cardno.com



- Legend**
- Glade Cross Population Area within 100 feet of waterway
  - Tree Clearing within 100 feet of waterway /wetland
  - Proposed Tree Clearing Area
  - 100 Yr Floodway
  - Glade Cross Observed
  - Glade Cross Population Area
  - Proposed Pipeline
  - ATWS
  - Mile Posts
  - Construction Entrance
  - Proposed Fence
  - Cox Creek Drill Points
  - Proposed Regulator Station
  - Construction Storage Yard
  - Temporary Access Road
  - Permanent Access Road
  - Existing LGE Easement
  - Ephemeral Stream
  - Intermittent Stream
  - Perennial Stream
  - Existing Wetland
  - Open Water
  - Proposed Easement
  - Temporary Work Space
  - Federally Designated Glade Cross Critical Habit Area
  - Property Lines

1 inch = 250 feet  
 0 125 250 500 Feet

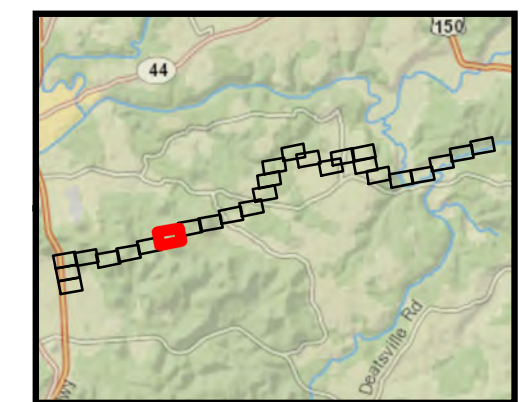


This map and all data contained within are supplied as is with no warranty. Cardno, Inc. expressly disclaims responsibility for damages or liability from any claims that may arise out of the use or misuse of this map. It is the sole responsibility of the user to determine if the data on this map meets the user's needs. This map was not created as survey data, nor should it be used as such. It is the user's responsibility to

**Figure 1. Areas within 100 feet of Waterways / Wetlands**  
 Bullitt County Gas Transmission Line Pipeline Project  
 LG&E  
 Bullitt County, Kentucky

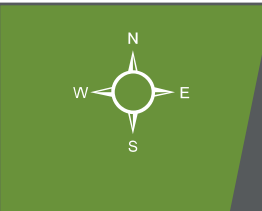


708 Roosevelt Road, Walkerton, IN 46574 USA  
 Phone (+1) 574-586-3400 Fax (+1) 574-586-3446  
 www.cardno.com



- Legend**
- Glade Cross Population Area within 100 feet of waterway
  - Tree Clearing within 100 feet of waterway /wetland
  - Proposed Tree Clearing Area
  - 100 Yr Floodway
  - Glade Cross Observed
  - Glade Cross Population Area
  - Proposed Pipeline
  - ATWS
  - Mile Posts
  - Construction Entrance
  - Proposed Fence
  - Cox Creek Drill Points
  - Proposed Regulator Station
  - Construction Storage Yard
  - Temporary Access Road
  - Permanent Access Road
  - Existing LGE Easement
  - Ephemeral Stream
  - Intermittent Stream
  - Perennial Stream
  - Existing Wetland
  - Open Water
  - Proposed Easement
  - Temporary Work Space
  - Federally Designated Glade Cross Critical Habit Area
  - Property Lines

1 inch = 250 feet  
 0 125 250 500 Feet

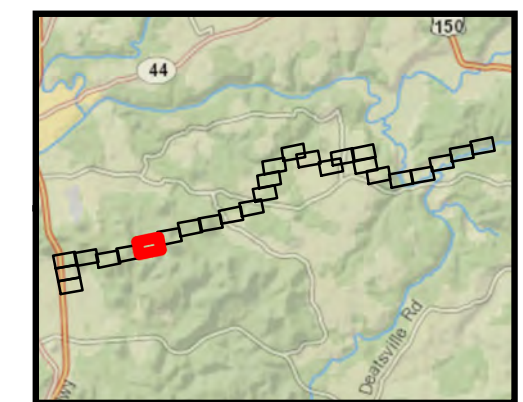
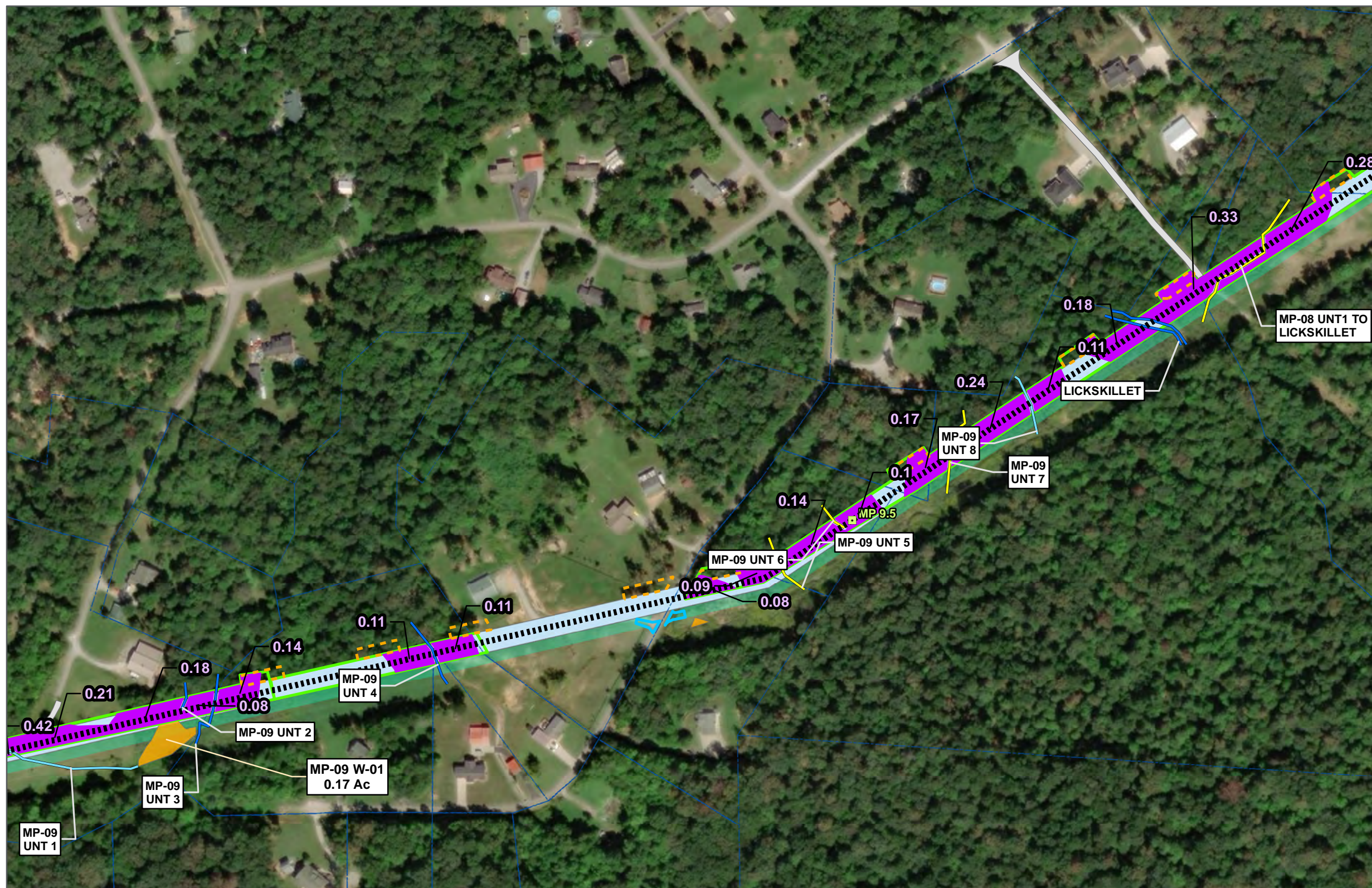


This map and all data contained within are supplied as is with no warranty. Cardno, Inc. expressly disclaims responsibility for damages or liability from any claims that may arise out of the use or misuse of this map. It is the sole responsibility of the user to determine if the data on this map meets the user's needs. This map was not created as survey data, nor should it be used as such. It is the user's responsibility to

**Figure 1. Areas within 100 feet of Waterways / Wetlands**  
 Bullitt County Gas Transmission Line Pipeline Project  
 LG&E  
 Bullitt County, Kentucky

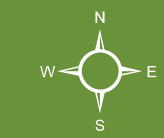


708 Roosevelt Road, Walkerton, IN 46574 USA  
 Phone (+1) 574-586-3400 Fax (+1) 574-586-3446  
 www.cardno.com



- Legend**
- Glade Cross Population Area within 100 feet of waterway
  - Tree Clearing within 100 feet of waterway /wetland
  - Proposed Tree Clearing Area
  - 100 Yr Floodway
  - Glade Cross Observed
  - Glade Cross Population Area
  - Proposed Pipeline
  - ATWS
  - Mile Posts
  - Construction Entrance
  - Proposed Fence
  - Cox Creek Drill Points
  - Proposed Regulator Station
  - Construction Storage Yard
  - Temporary Access Road
  - Permanent Access Road
  - Existing LGE Easement
  - Ephemeral Stream
  - Intermittent Stream
  - Perennial Stream
  - Existing Wetland
  - Open Water
  - Proposed Easement
  - Temporary Work Space
  - Federally Designated Glade Cross Critical Habit Area
  - Property Lines

1 inch = 250 feet  
 0 125 250 500 Feet

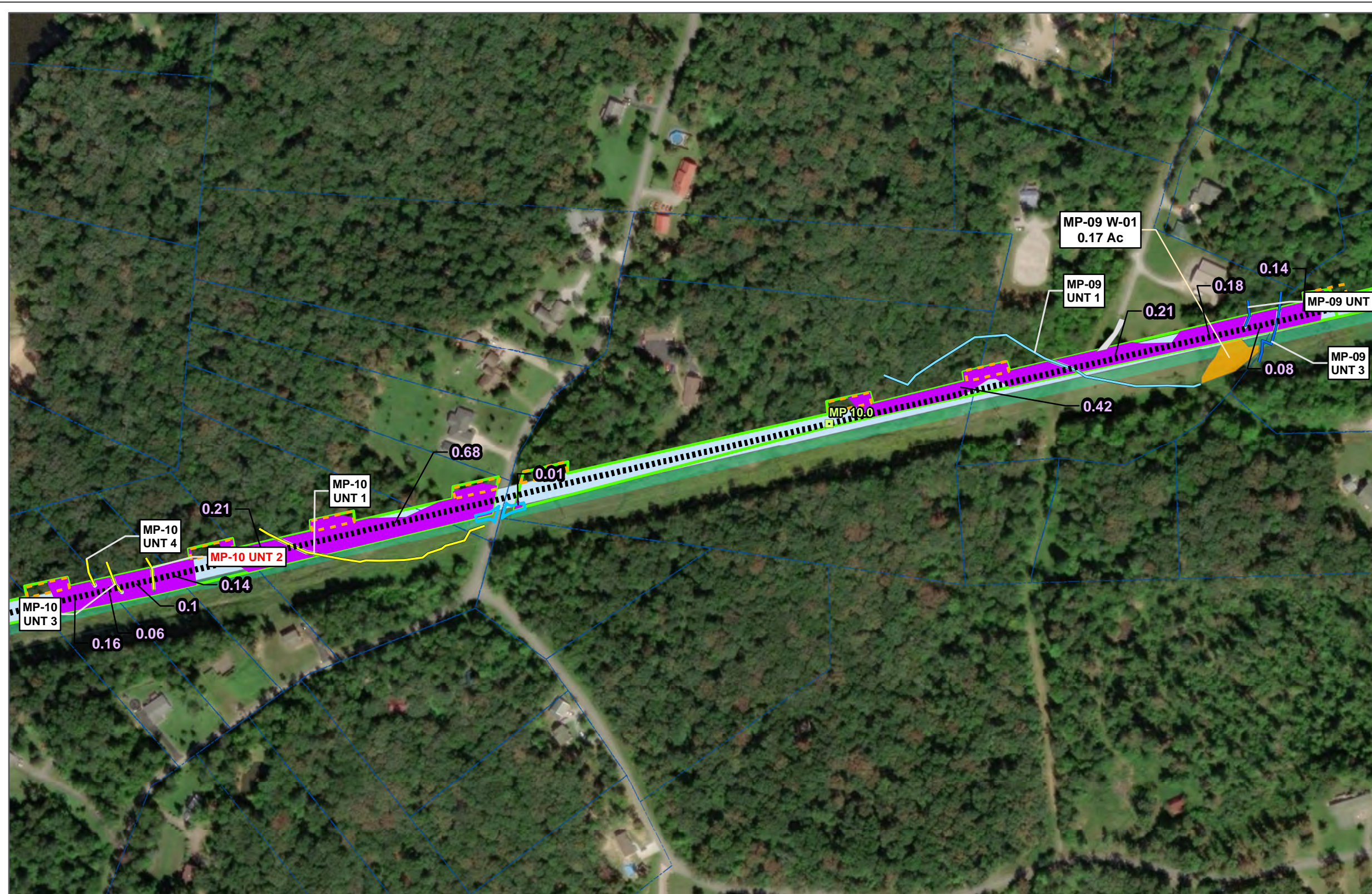


This map and all data contained within are supplied as is with no warranty. Cardno, Inc. expressly disclaims responsibility for damages or liability from any claims that may arise out of the use or misuse of this map. It is the sole responsibility of the user to determine if the data on this map meets the user's needs. This map was not created as survey data, nor should it be used as such. It is the user's responsibility to

**Figure 1. Areas within 100 feet of Waterways / Wetlands**  
 Bullitt County Gas Transmission Line Pipeline Project  
 LG&E  
 Bullitt County, Kentucky



708 Roosevelt Road, Walkerton, IN 46574 USA  
 Phone (+1) 574-586-3400 Fax (+1) 574-586-3446  
 www.cardno.com



- Legend**
- Glade Cross Population Area within 100 feet of waterway
  - Tree Clearing within 100 feet of waterway /wetland
  - Proposed Tree Clearing Area
  - 100 Yr Floodway
  - Glade Cross Observed
  - Glade Cross Population Area
  - Proposed Pipeline
  - ATWS
  - Mile Posts
  - Construction Entrance
  - Proposed Fence
  - Cox Creek Drill Points
  - Proposed Regulator Station
  - Construction Storage Yard
  - Temporary Access Road
  - Permanent Access Road
  - Existing LGE Easement
  - Ephemeral Stream
  - Intermittent Stream
  - Perennial Stream
  - Existing Wetland
  - Open Water
  - Proposed Easement
  - Temporary Work Space
  - Federally Designated Glade Cross Critical Habit Area
  - Property Lines

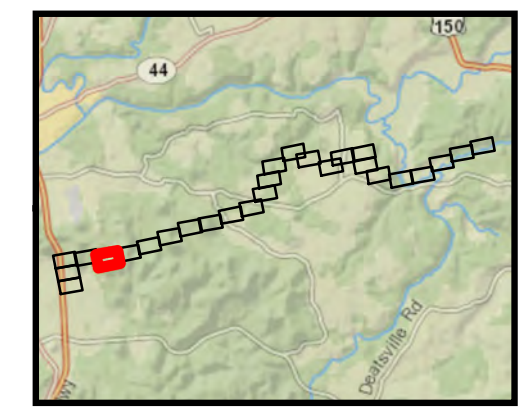
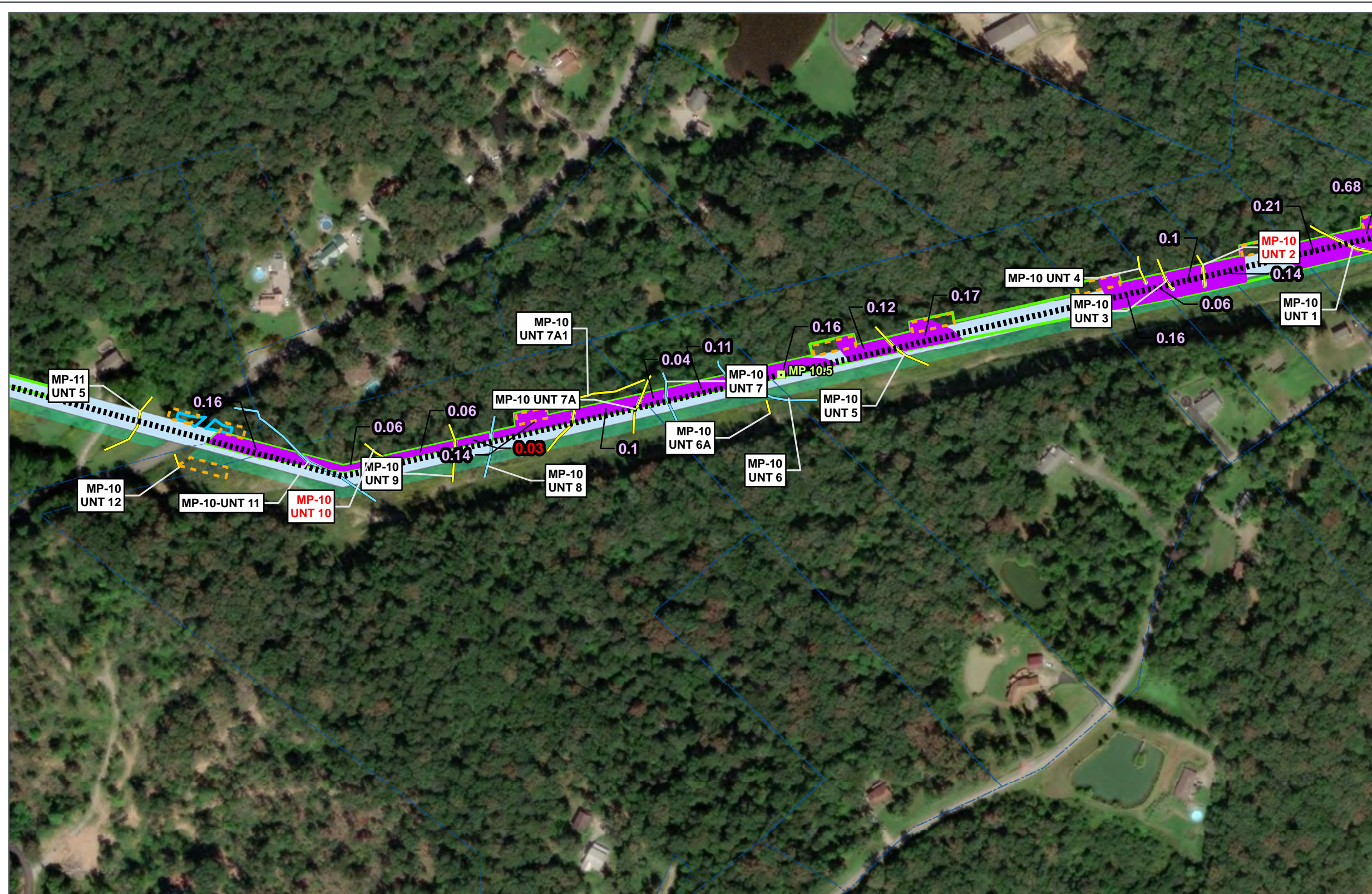
1 inch = 250 feet  
 0 125 250 500 Feet

**Figure 1. Areas within 100 feet of Waterways / Wetlands**  
 Bullitt County Gas Transmission Line Pipeline Project  
 LG&E  
 Bullitt County, Kentucky



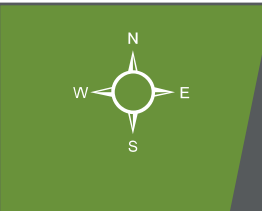
708 Roosevelt Road, Walkerton, IN 46574 USA  
 Phone (+1) 574-586-3400 Fax (+1) 574-586-3446  
 www.cardno.com

This map and all data contained within are supplied as is with no warranty. Cardno, Inc. expressly disclaims responsibility for damages or liability from any claims that may arise out of the use or misuse of this map. It is the sole responsibility of the user to determine if the data on this map meets the user's needs. This map was not created as survey data, nor should it be used as such. It is the user's responsibility to



- Legend**
- Glade Cross Population Area within 100 feet of waterway
  - Tree Clearing within 100 feet of waterway /wetland
  - Proposed Tree Clearing Area
  - 100 Yr Floodway
  - Glade Cross Observed
  - Glade Cross Population Area
  - Proposed Pipeline
  - ATWS
  - Mile Posts
  - Construction Entrance
  - Proposed Fence
  - Cox Creek Drill Points
  - Proposed Regulator Station
  - Construction Storage Yard
  - Temporary Access Road
  - Permanent Access Road
  - Existing LGE Easement
  - Ephemeral Stream
  - Intermittent Stream
  - Perennial Stream
  - Existing Wetland
  - Open Water
  - Proposed Easement
  - Temporary Work Space
  - Federally Designated Glade Cross Critical Habit Area
  - Property Lines

1 inch = 250 feet  
 0 125 250 500 Feet



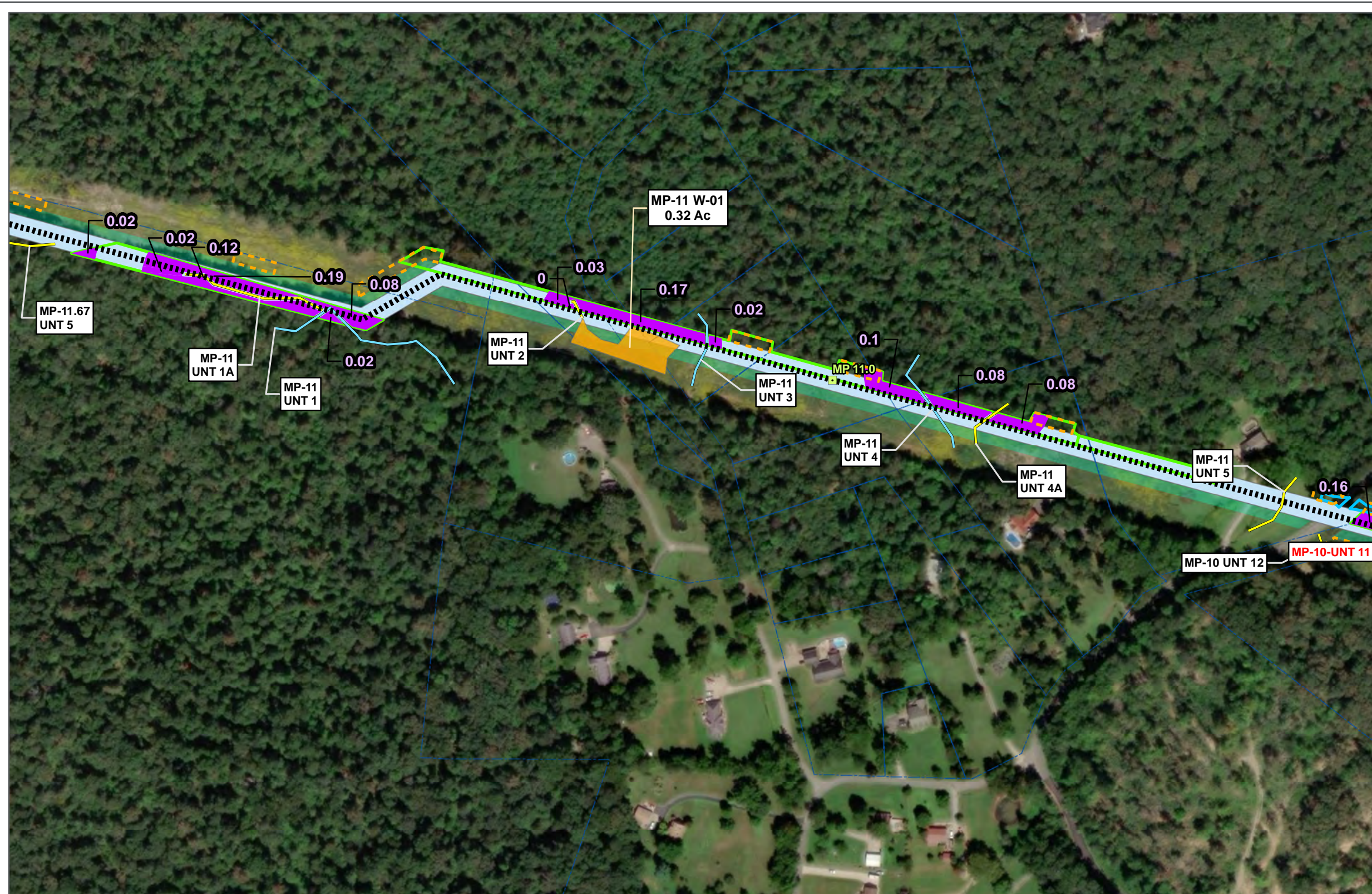
This map and all data contained within are supplied as is with no warranty. Cardno, Inc. expressly disclaims responsibility for damages or liability from any claims that may arise out of the use or misuse of this map. It is the sole responsibility of the user to determine if the data on this map meets the user's needs. This map was not created as survey data, nor should it be used as such. It is the user's responsibility to

Project No. J16X404800  
 Date: 3/7/2019  
 Basemap: Content may not reflect National Geographic's current map policy. Sources: National Geographic, Esri, Garmin, HERE, UNEP-WCMC, USGS, NASA, ESA, METI, NRCAN, GEBCO, NOAA, Increment P Corp., Source: Esri, DigitalGlobe, GeoEye, Earthstar Geographics, CNES/Airbus DS, USDA, USGS, AeroGRID, IGN, and the GIS User Community

**Figure 1. Areas within 100 feet of Waterways / Wetlands**  
 Bullitt County Gas Transmission Line Pipeline Project  
 LG&E  
 Bullitt County, Kentucky



708 Roosevelt Road, Walkerton, IN 46574 USA  
 Phone (+1) 574-586-3400 Fax (+1) 574-586-3446  
 www.cardno.com



- Legend**
- Glade Cross Population Area within 100 feet of waterway
  - Tree Clearing within 100 feet of waterway /wetland
  - Proposed Tree Clearing Area
  - 100 Yr Floodway
  - Glade Cross Observed
  - Glade Cross Population Area
  - Proposed Pipeline
  - ATWS
  - Mile Posts
  - Construction Entrance
  - Proposed Fence
  - Cox Creek Drill Points
  - Proposed Regulator Station
  - Construction Storage Yard
  - Temporary Access Road
  - Permanent Access Road
  - Existing LGE Easement
  - Ephemeral Stream
  - Intermittent Stream
  - Perennial Stream
  - Existing Wetland
  - Open Water
  - Proposed Easement
  - Temporary Work Space
  - Federally Designated Glade Cross Critical Habit Area
  - Property Lines

1 inch = 250 feet  
 0 125 250 500 Feet



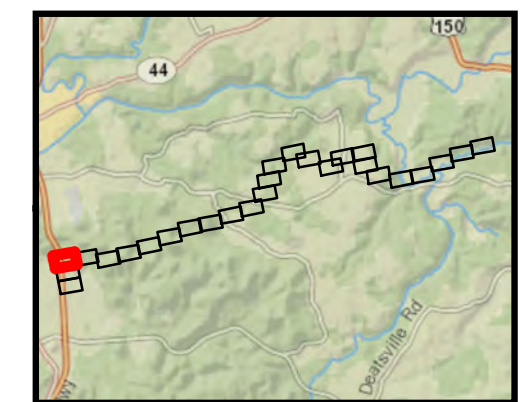
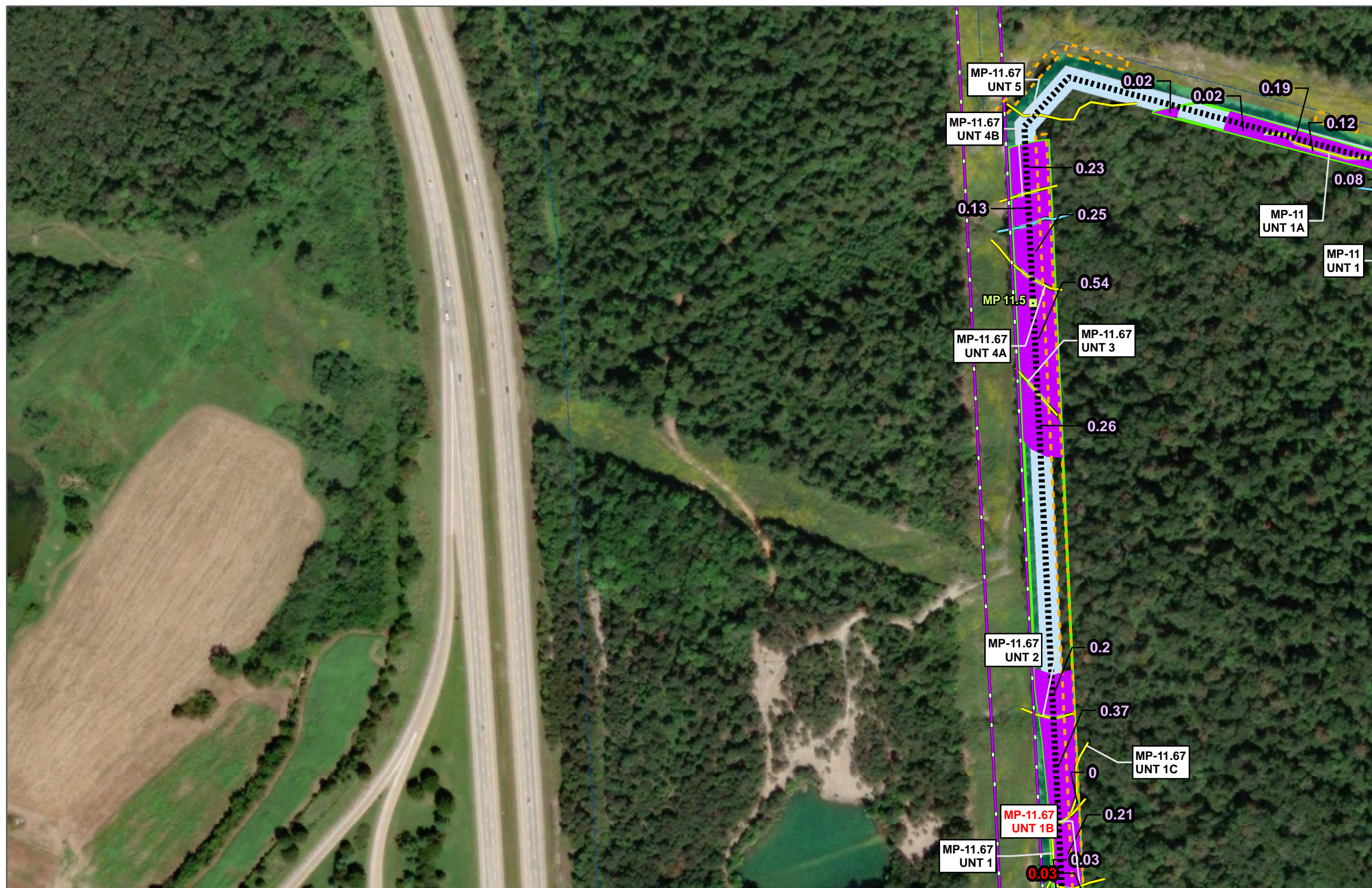
This map and all data contained within are supplied as is with no warranty. Cardno, Inc. expressly disclaims responsibility for damages or liability from any claims that may arise out of the use or misuse of this map. It is the sole responsibility of the user to determine if the data on this map meets the user's needs. This map was not created as survey data, nor should it be used as such. It is the user's responsibility to

**Figure 1. Areas within 100 feet of Waterways / Wetlands**  
 Bullitt County Gas Transmission Line Pipeline Project  
 LG&E  
 Bullitt County, Kentucky



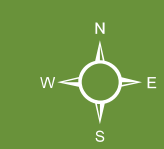
708 Roosevelt Road, Walkerton, IN 46574 USA  
 Phone (+1) 574-586-3400 Fax (+1) 574-586-3446  
 www.cardno.com





- Legend**
- Glade Cross Population Area within 100 feet of waterway
  - Tree Clearing within 100 feet of waterway /wetland
  - Proposed Tree Clearing Area
  - 100 Yr Floodway
  - Glade Cross Observed
  - Glade Cross Population Area
  - Proposed Pipeline
  - ATWS
  - Mile Posts
  - Construction Entrance
  - Proposed Fence
  - Cox Creek Drill Points
  - Proposed Regulator Station
  - Construction Storage Yard
  - Temporary Access Road
  - Permanent Access Road
  - Existing LGE Easement
  - Ephemeral Stream
  - Intermittent Stream
  - Perennial Stream
  - Existing Wetland
  - Open Water
  - Proposed Easement
  - Temporary Work Space
  - Federally Designated Glade Cross Critical Habit Area
  - Property Lines

1 inch = 250 feet  
 0 125 250 500 Feet

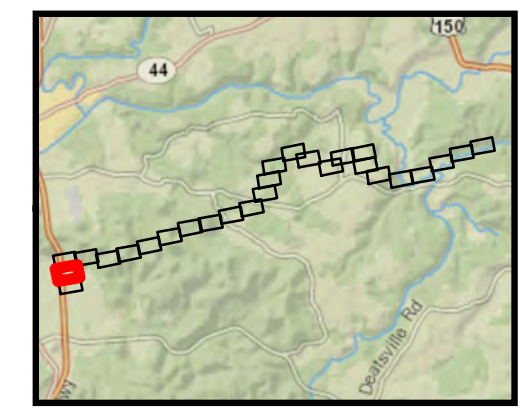
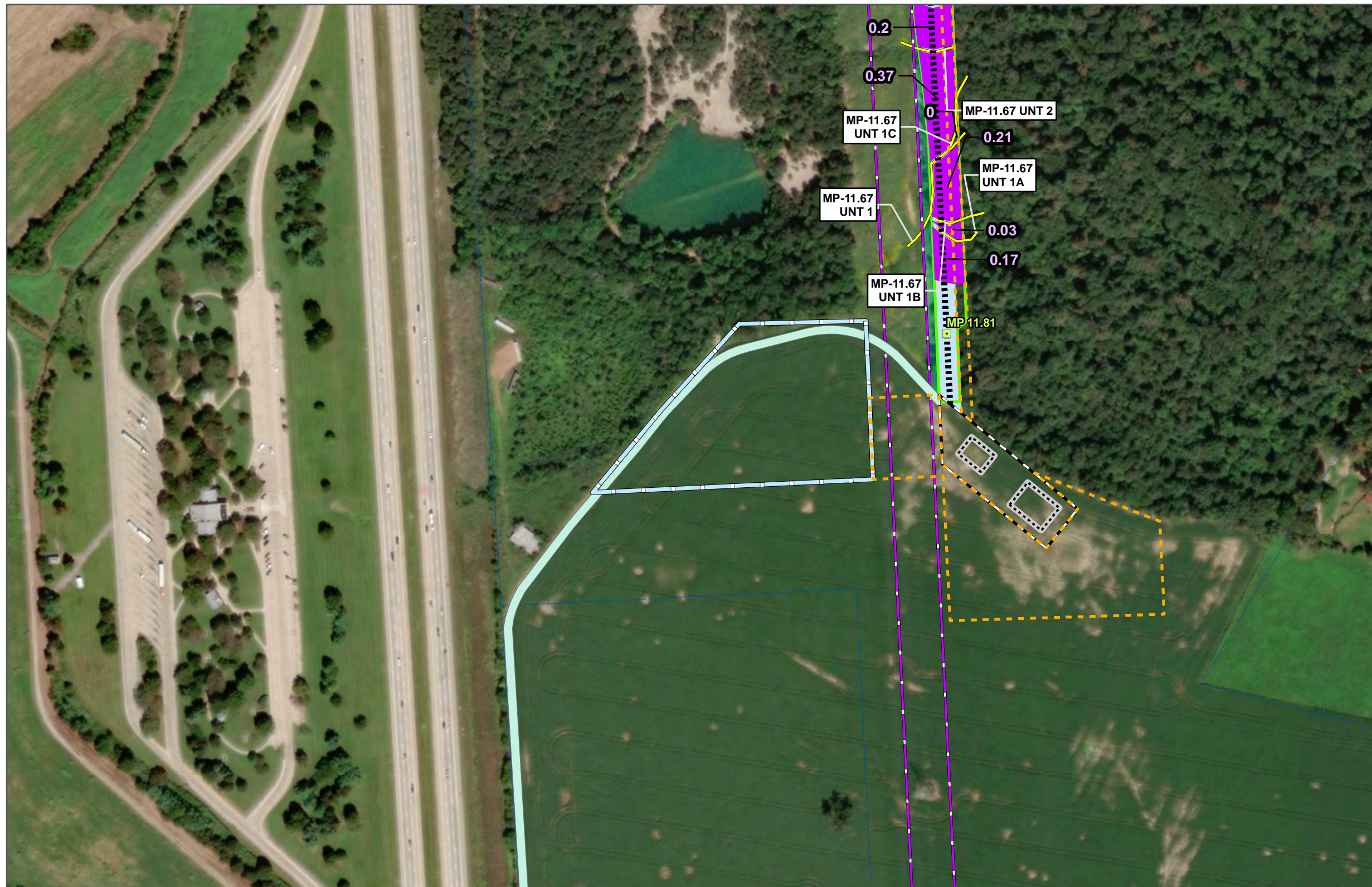


This map and all data contained within are supplied as is with no warranty. Cardno, Inc. expressly disclaims responsibility for damages or liability from any claims that may arise out of the use or misuse of this map. It is the sole responsibility of the user to determine if the data on this map meets the user's needs. This map was not created as survey data, nor should it be used as such. It is the user's responsibility to

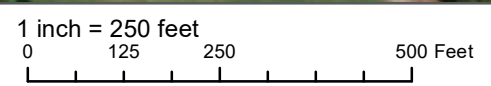
**Figure 1. Areas within 100 feet of Waterways / Wetlands**  
 Bullitt County Gas Transmission Line Pipeline Project  
 LG&E  
 Bullitt County, Kentucky



708 Roosevelt Road, Walkerton, IN 46574 USA  
 Phone (+1) 574-586-3400 Fax (+1) 574-586-3446  
 www.cardno.com



- Legend**
- Glade Cress Population Area within 100 feet of waterway
  - Tree Clearing within 100 feet of waterway /wetland
  - Proposed Tree Clearing Area
  - 100 Yr Floodway
  - Glade Cress Observed
  - Glade Cress Population Area
  - Proposed Pipeline
  - ATWS
  - Mile Posts
  - Construction Entrance
  - Proposed Fence
  - Cox Creek Drill Points
  - Proposed Regulator Station
  - Construction Storage Yard
  - Temporary Access Road
  - Permanent Access Road
  - Existing LGE Easement
  - Ephemeral Stream
  - Intermittent Stream
  - Perennial Stream
  - Existing Wetland
  - Open Water
  - Proposed Easement
  - Temporary Work Space
  - Federally Designated Glade Cress Critical Habit Area
  - Property Lines

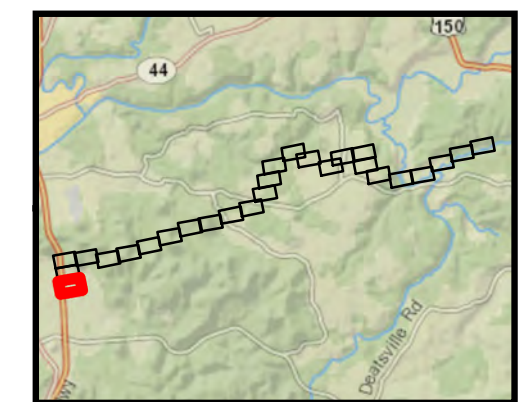


This map and all data contained within are supplied as is with no warranty. Cardno, Inc. expressly disclaims responsibility for damages or liability from any claims that may arise out of the use or misuse of this map. It is the sole responsibility of the user to determine if the data on this map meets the user's needs. This map was not created as survey data, nor should it be used as such. It is the user's responsibility to

**Figure 1. Areas within 100 feet of Waterways / Wetlands**  
 Bullitt County Gas Transmission Line Pipeline Project  
 LG&E  
 Bullitt County, Kentucky



708 Roosevelt Road, Walkerton, IN 46574 USA  
 Phone (+1) 574-586-3400 Fax (+1) 574-586-3446  
 www.cardno.com



- Legend**
- Glade Cross Population Area within 100 feet of waterway
  - Tree Clearing within 100 feet of waterway /wetland
  - Proposed Tree Clearing Area
  - 100 Yr Floodway
  - Glade Cross Observed
  - Glade Cross Population Area
  - Proposed Pipeline
  - ATWS
  - Mile Posts
  - Construction Entrance
  - Proposed Fence
  - Cox Creek Drill Points
  - Proposed Regulator Station
  - Construction Storage Yard
  - Temporary Access Road
  - Permanent Access Road
  - Existing LGE Easement
  - Ephemeral Stream
  - Intermittent Stream
  - Perennial Stream
  - Existing Wetland
  - Open Water
  - Proposed Easement
  - Temporary Work Space
  - Federally Designated Glade Cross Critical Habit Area
  - Property Lines

1 inch = 250 feet  
 0 125 250 500 Feet



This map and all data contained within are supplied as is with no warranty. Cardno, Inc. expressly disclaims responsibility for damages or liability from any claims that may arise out of the use or misuse of this map. It is the sole responsibility of the user to determine if the data on this map meets the user's needs. This map was not created as survey data, nor should it be used as such. It is the user's responsibility to

**Figure 1. Areas within 100 feet of Waterways / Wetlands**  
 Bullitt County Gas Transmission Line Pipeline Project  
 LG&E  
 Bullitt County, Kentucky

708 Roosevelt Road, Walkerton, IN 46574 USA  
 Phone (+1) 574-586-3400 Fax (+1) 574-586-3446  
 www.cardno.com

Basemap: Content may not reflect National Geographic's current map policy. Sources: National Geographic, Esri, Garmin, HERE, UNEP-WCMC, USGS, NASA, ESA, METI, NRCAN, GEBCO, NOAA, increment P Corp., Source: Esri, DigitalGlobe, GeoEye, Earthstar Geographics, CNES/Airbus DS, USDA, USGS, AeroGRID, IGN, and the GIS User Community